Appendix E Phase I ESA

Appendix

This page intentionally left blank.

AECOM

Phase I Environmental Site Assessment of Anaheim Fullerton Towing 1122 North Anaheim Boulevard, Anaheim, California

RPP Equities LLC

Project Number: 60560202

December 2017

Quality information

Prepared by	Checked by	Approved by
Robert Solby Environmental Planner Robert.solby@aecom.com 805-233-3991	Kirsten Bradford Senior Scientist Kirsten.bradford@aecom.com 805-388-3775	Jim Fickerson Program Manager jim.fickerson@aecom.com 805-223-3984

Revision History

Revision	Revision date	Details	Authorized	Name	Position
1	September 21, 2017	Final	September 21, 2017	Jim Fickerson	Project Manager

Distribution List

# Hard Copies	PDF Required	Association / Company Name
0	1	Robert Kim/RPP Equities, LLC
0	1	Michael D. Capaldi/Spach, Capaldi & Waggaman, LLP

Prepared for:

RPP Equities LLC

Prepared by:

AECOM
1220 Avenida Acaso
Camarillo, California State, 93012
USA
www.aecom.com

Copyright © 2017 by AECOM

All rights reserved. No part of this copyrighted work may be reproduced, distributed, or transmitted in any form or by any means without the prior written permission of AECOM.

Table of Contents

1. Introduction 1-1
   1.1 Purpose 1-1
   1.2 Scope of Work 1-1
   1.3 Study Limitations 1-1
   1.4 Site-Related Limiting Conditions 1-3
   1.5 Data Gaps/Data Failure 1-4
2. Site Description 2-1
   2.1 Site Location and Parcel Description 2-1
   2.2 Site Ownership 2-1
   2.3 Site Visit 2-1
   2.3.1 Site and Facility Description 2-1
   2.3.2 Building Walk Through 2-2
   2.3.3 Surrounding Properties 2-3
   2.3.4 Petroleum Products and Hazardous Materials 2-3
   2.3.5 Polychlorinated Biphenyls 2-4
   2.3.6 Aboveground Storage Tanks 2-4
   2.3.7 Underground Storage Tanks 2-4
   2.3.8 Clarifiers 2-4
   2.3.9 Hydraulic Equipment 2-5
   2.3.10 Solid Waste 2-5
   2.3.11 Hazardous Waste 2-5
   2.3.12 Water 2-5
   2.3.13 Wastewater 2-5
   2.3.14 Stormwater 2-6
   2.3.15 Heating and Cooling 2-6
3. Environmental Setting 3-1
   3.1 Topography 3-1
   3.2 Soil/Geology 3-1
   3.3 Groundwater/Hydrology 3-1
4. Site and Area History 4-1
   4.1 Subject Property 4-1
   4.2 Off-site Properties 4-2
   4.3 Previously Prepared Environmental Reports 4-2
5. Database and Records Review 5-1
   5.1 User Provided Information 5-1
   5.2 Title Records/Environmental Liens 5-1
   5.3 Database Information 5-1
   5.3.1 Subject Property 5-2
   5.3.2 Surrounding Sites 5-2
   5.4 Vapor Encroachment Screening 5-3
   5.4.1 Subject Property 5-3
   5.4.2 Off-site 5-3
   5.5 Agency File Review 5-4
   5.5.1 Local 5-4

5.5.2 State 5-4
5.5.3 Federal 5-4
6. Findings and Opinions 6-1
6.1 Recognized Environmental Conditions 6-1
6.2 Controlled Recognized Environmental Conditions 6-1
6.3 Historical Recognized Environmental Conditions 6-1
6.4 De Minimis Conditions 6-1
7. Conclusions 7-1
8. Environmental Professional Statement 8-1
9. References 9-1
9.1 Persons Interviewed 9-1
9.2 Agencies Contacted 9-1
9.3 Documents Reviewed 9-1

List of Appendices

Appendix A Representative Site Photographs
Appendix B Previously Prepared Environmental Reports
Appendix C Environmental Lien Search Report
Appendix D Environmental Database Report
Appendix E Qualifications of Environmental Professional

List of Figures

1. Site Location Map
2. Site Plan

Executive Summary

RPP Equities LLC contracted with AECOM Technical Services, Inc. (AECOM) to perform a Phase I Environmental Site Assessment (ESA) of the commercial property located at 1122 North Anaheim Boulevard, Anaheim, Orange County, California (subject property). This Phase I ESA was performed in general conformance with the scope and limitations of ASTM Standard Practice Designation E 1527-13 for ESAs. Exceptions to, or deletions from, this practice are described in this report.

The rectangular-shaped subject property is developed with small office building, an automobile and freight truck shop, automobile storage warehouse, employee break building, asphalt-paved impounded automobile parking lot, unpaved freight truck parking lot, and materials storage yard (e.g., shipping containers, truck trailer storage) on approximately 4.5 acres. Businesses operating at the subject property include Anaheim Fullerton towing and Ecosystem Trucking. Anaheim Fullerton uses the subject property to store, maintain, and repair their vehicles. In addition, they use a portion of the subject property to store vehicles that have been impounded by various City and police departments. Ecosystem Trucking uses the subject property to store/park their vehicles.

No visual evidence of underground storage tanks (USTs) (e.g., vent pipes, fill ports), water wells, dry wells, groundwater monitoring wells, septic tanks, or leach fields were observed at the subject property. However, the subject property formerly contained five USTs and associated fueling dispenser pumps all of which are discussed further below. In addition, a suspect oil-water separator was observed in an automobile and recreational vehicle (RV) washing area located adjacent to the north of the main shop building. Numerous relatively small oily stains were observed throughout the subject property.

The subject property is bordered to the north by Sunwest Metals, a metal recycling facility and to the northwest by Tribest Corporation, a food processor manufacturer. The subject property is bordered to the east by Emerald Landscaping Services. The subject property is bordered to the southeast and south by a vacant property, which was historically developed with a commercial building. The subject property is bordered to the west by North Anaheim Boulevard, followed by Salvation Army, two residential properties, Llantera Commercial Tire, and a multi-tenant commercial building. AECOM did not observe gasoline service stations or dry cleaners in the immediate vicinity (i.e., 500 feet) of the subject property. Based on AECOM's site reconnaissance of the surrounding area, no current offsite sources of concern were identified.

Historical research indicates that the subject property was vacant undeveloped land in 1938. By 1947, the subject property had been developed with the current business office building and main shop building. By 1953, automobile and truck parking is present to the north and northwest of the main shop building, and by 1963, the employee bathrooms and showers building located adjacent to the west of the main shop building had been constructed. The subject property appeared to have remained developed with these three structures from 1963 to at least 1990. During this time period, automobile and truck parking is visible throughout the northwestern, northern, and eastern portions of the subject property. By 1995, the automobile storage warehouse located in the eastern portion of the subject property was present. Since 1995, the subject property appeared developed similarly to how it was observed during AECOM's site visit.

The subject property is listed as a leaking underground storage tank (LUST) site. In 1995 several diesel-fuel USTs and related fueling pumps were removed from the subject property. In 2000 following the removal of petroleum impacted soil regulatory site closure was issued by the Regional Water Quality Control Board (RWQCB).

Regulatory and historical research indicates that the subject property was formerly located adjacent to two industrial sites. The first site is located adjacent to the south of the subject property and was formerly occupied an automobile parts manufacturer. This site is being assessed under the regulatory oversight of the RWQCB. Soil gas data from November 2017 indicates that tetrachloroethylene (PCE) from this site may be impacted the southwestern portion of the subject property.

The second site is located adjacent to the east of the subject property and was occupied by a chemical plant from at least the late 1930 through at least the late 1970s. The likely use of hazardous materials and long-term (at least 40 years) of this site as a chemical plant is concerning.

Based on the above-described activities, the following recognized environmental conditions (RECs) were identified in connection with the subject property:

- AECOM's considers the long-term (over 80 years) historical use of the subject property for automotive storage and repair to be a REC.
- Though several onsite USTs were formerly removed and regulatory site closure was issued, the vapor intrusion pathway does not appear to have been evaluated. In addition, it is AECOM's opinion that residual petroleum hydrocarbon impacted soil may remain in place that could impact future site redevelopment. For these reasons, AECOM considers the former onsite USTs to be a REC.
- AECOM considers the long-term (over 30 years) industrial use (chemical plant) and proximity (abutting) of the site to the east to be a REC.
- A site-wide soil gas survey of the abutting site to the south has identified elevated concentrations of PCE in soil gas throughout this site including up to the southern boundary subject property. AECOM considers this former automotive parts manufacturer to be a REC.

Based on the above-described activities, no controlled RECs (CRECs) were identified in connection with the subject property; however, the following historical REC (HREC) was identified:

- AECOM considers the former onsite LUST case to be a HREC.

Based on the above-described activities, the following DMCs were identified in connection with the subject property:

- Numerous areas of oil-stained concrete and asphalt was observed throughout the subject property.

AECOM recommends that a limited Phase II ESA be performed to evaluate if the above described RECs have impacted the subject property.

1. Introduction

1.1 Purpose

This Phase I Environmental Site Assessment (ESA) was performed pursuant to AECOM Technical Services, Inc. (AECOM's) written proposal, dated November 10, 2017. This assessment was performed in advance of the potential purchase of the subject property. The purpose of this Phase I ESA is to provide the client with information for use in evaluating recognized environmental conditions (RECs) associated with the subject property.

Per the ASTM standard, potential findings can include RECs, including historical RECs (HRECs), controlled RECs (CRECs), and de minimis conditions (DMCs). A REC is defined by the ASTM standard as "the presence or likely presence of any hazardous substances or petroleum products in, on, or at a property: (1) due to any release to the environment; (2) under conditions indicative of a release to the environment; or (3) under conditions that pose a material threat of a future release to the environment." The term includes hazardous substances or petroleum products even under conditions in compliance with laws. HRECs are a past release of any hazardous substances or petroleum products that has occurred in connection with the property and has been addressed to the satisfaction of the applicable regulatory authority or meeting unrestricted use criteria established by a regulatory authority, without subjecting the property to any required controls. CRECs are a recognized environmental condition resulting from a past release of hazardous substances or petroleum products that has been addressed to the satisfaction of the applicable regulatory authority, with hazardous substances or petroleum products allowed to remain in place subject to the implementation of required controls. DMCs are those situations that do not present a material risk of harm to public health or the environment and generally would not be subject to enforcement action if brought to the attention of the regulating authority.

This assessment is based on a review of existing conditions, reported pre-existing conditions, and observed operations at the subject property and adjacent properties.

1.2 Scope of Work

The Phase I ESA included a site visit, regulatory research, historical review, and a review and an environmental database analysis of the subject property. In conducting the Phase I ESA, AECOM assessed the subject property for visible signs of possible contamination, researched public records for the subject property and adjacent properties (as applicable), and conducted interviews with persons knowledgeable about the subject property.

This project was performed in general accordance with ASTM Standard Practice Designation E 1527-13 and AECOM's proposal, dated November 10, 2017. Conclusions reached in this report are based upon the assessment performed and are subject to limitations set forth in Sections 1.3, 1.4, and 1.5 below.

1.3 Study Limitations

This report describes the results of AECOM's Phase I ESA to identify the presence of contamination-related liabilities materially affecting the subject facility and/or property. In the conduct of this assessment, AECOM assessed the presence of such problems within the limits of the established scope of work as described in our proposal.

As with any due diligence assessment, there is a certain degree of dependence upon oral information provided by facility or site representatives, which is not readily verifiable through visual observations or supported by any available written documentation. AECOM shall not be held responsible for conditions or consequences arising from relevant facts that were concealed, withheld, or not fully disclosed by facility or site representatives at the time this assessment was performed. In addition, the findings and opinions expressed in this report are subject to certain conditions and assumptions, which are noted in the report. Any party reviewing the findings of the report must carefully review and consider all such conditions and assumptions.

This report and all field data and notes were gathered and/or prepared by AECOM in accordance with the agreed upon scope of work and generally accepted engineering and scientific practice in effect at the time of AECOM's assessment of the subject property. The statements, findings and opinions contained in this report are only intended to give approximations of the environmental conditions at the subject property.

As specified in the ASTM standard (referred to below as "this practice"), it is incumbent that the client and any other parties who review and rely upon this report understand the following inherent conditions surrounding any Phase I ESA:

- Uncertainty Not Eliminated - No ESA can wholly eliminate uncertainty regarding the potential for REC in connection with a property. Performance of this practice is intended to reduce, but not eliminate, uncertainty regarding the potential for REC in connection with a property, and this practice recognizes reasonable limits of time and costs. (Section 4.5.1 of the ASTM standard)
- Not Exhaustive - "All appropriate inquiry" does not mean an exhaustive assessment of a clean property. There is a point at which the cost of information obtained outweighs the usefulness of the information and, in fact, may be a material detriment to the orderly completion of transactions. One of the purposes of this practice is to identify a balance between the competing goals of limiting the costs and time demands inherent in performing an ESA and the reduction of uncertainty about unknown conditions resulting from additional information. (Section 4.5.2 of the ASTM Standard)
- Comparison with Subsequent Inquiry - ESAs must be evaluated based on the reasonableness of judgments made at the time and under the circumstances in which they were made. Subsequent ESAs should not be considered valid standards to judge the appropriateness of any prior assessment based on hindsight, new information, use of developing technology or analytical techniques, or other factors. (Section 4.5.4 of the ASTM Standard)

A similar set of inherent limitations exist in cases where the Phase I ESA included a screening-level assessment of vapor migration or vapor encroachment; such an assessment is a required part of a Phase I ESA when the ASTM E1527-15 standard is employed. According to the ASTM E2600-15 Standard Guide for Vapor Encroachment Screening on Property Involved in Real Estate Transactions, the following limitations apply:

- Uncertainty Not Eliminated in Screening - No vapor encroachment screen (VES) can wholly eliminate uncertainty regarding the identifications of vapor encroachment conditions (VECs) in connection with the target property. (Section 4.5.1)

- Not Exhaustive - The guide is not meant to be an exhaustive screening. There is a point at which the cost of information obtained outweighs the usefulness of the information and, in fact, may be a material detriment to the orderly completion of real estate transactions. One of the purposes of this guide is to identify a balance between the competing goals of limiting the costs and time demands inherent in performing a VES and the reduction of uncertainty about unknown conditions resulting from additional information. (Section 4.5.2)
- Comparison with Subsequent Investigations - It should not be concluded or assumed that an investigation was not adequate because the investigation did not identify any VECs in connection with a property. The VES must be evaluated based on the reasonableness of judgments made at the time and under the circumstances in which they were made. Subsequent VESs should not be considered valid bases to judge the appropriateness of any prior screening if based on hindsight, new information, use of developing technology or analytical techniques, or similar factors. (Section 4.5.4)

This report was prepared pursuant to an agreement between RPP Equities LLC (Client) and AECOM and is for the exclusive use of the Client. No other party is entitled to rely on the conclusions, observations, specifications, or data contained herein without first obtaining AECOM's written consent and provided any such party signs an AECOM-generated Reliance Letter. A third party's signing of the AECOM Reliance Letter and AECOM's written consent are conditions precedent to any additional use or reliance on this report.

The passage of time may result in changes in technology, economic conditions, site variations, or regulatory provisions, which would render the report inaccurate. Reliance on this report after the date of issuance as an accurate representation of current site conditions shall be at the user's sole risk.

1.4 Site-Related Limiting Conditions

The following site-specific limitations were encountered during the course of this assessment:

- During the site visit, AECOM did not access the roofs of the subject property buildings. AECOM's evaluation of the subject property focused on areas where hazardous substances are handled. The site contact did not report any hazardous materials associated with the roofs. Based on this information, this particular site-related limiting condition is not expected to have a significant limitation to this assessment.
- During the site visit, AECOM did not observe the interior condition of the suspected oil-water separator observed located adjacent to the north of the main shop building in the central portion of the subject property. Due to the historical use of the subject property as an automobile and freight truck storage/tow lot and maintenance and fueling facility, this particular site-related limiting condition has the potential to be significant.
- Parked cars, trucks, and the storage of miscellaneous materials (e.g., shipping containers, trailers) were observed throughout the subject property; therefore, not all exterior surfaces were able to be observed during AECOM’s site visit. Based on a review of previously prepared environmental documentation, regulatory and historical property information, and an interview with the current property owner (Mr. Mark Saehlenou), this particular site-related limiting condition is not expected to have a significant limitation to this assessment.

1.5 Data Gaps/Data Failure

The following data failure/data gaps were encountered during the course of this assessment:

- As specified in the agreed upon scope of work, a title search was not conducted as part of this ESA. However, based upon historical data collected from other sources, this data gap is not expected to impact the results of this assessment.
- Per the agreed scope-of-work and the ASTM Standard, information related to certain site-specific items should be provided by the ESA report user to AECOM. To assist the user in gathering information that may be material to identifying RECs, AECOM provided the Client (the users) with the User Questionnaire from the ASTM Standard; at this time the completed form has not been returned for inclusion in this report. However, this data gap is not expected to represent a significant limitation to this investigation given the historical use of the subject property.
- Per ASTM, past owners, operators, and occupants of the subject property who are likely to have material information regarding the potential for contamination at the subject property shall be contacted to the extent that they can be identified and that the information likely to be obtained is not duplicative of information already obtained from other sources. AECOM was not provided with contact information in order interview past owners and/or operators at the subject property. However, based upon historical and regulatory data collected from other sources, this data gap is not expected to impact the results of this assessment.
- AECOM submitted Freedom of Information Act (FOIA) to the City of Anaheim Public Works Department and Orange County Environmental Health Division (the Certified Unified Program Agency) to determine if they have files related to a historical hazardous materials release that may have occurred at the subject property. AECOM has not yet received a response to its public records requests. However, based upon historical and regulatory data collected from other sources, this data gap is not expected to impact the results of this assessment.

2. Site Description

2.1 Site Location and Parcel Description

The subject property is identified as Anaheim Fullerton Towing located at 1122 North Anaheim Boulevard, Anaheim, Orange County, California. The subject property is situated on the east side of North Anaheim Boulevard, approximately 500 feet north of the intersection of North Anaheim Boulevard and West La Palma Avenue. The subject property is accessed by North Anaheim Boulevard (western boundary).

The subject property consists of one rectangular-shaped parcel of land totaling approximately 4.5 acres that is designated by the City of Anaheim as Assessor Parcel Number (APN): 035-010-51. The approximate location of the subject property is illustrated on Figure 1 - Site Location Map.

2.2 Site Ownership

According to an interview with the current property owner representatives, Mark and Janis Saehlenou, and confirmed by the Quitclaim Deed in the Environmental Data Resources, Inc. (EDR) Environmental Lien and Activity and Use Limitation (AUL) Search report, the subject property is currently owned by 1122 N. Anaheim Boulevard LLC. 1122 N. Anaheim Boulevard, LLC received the title from The Saehlenou Family Trust in 2010.

2.3 Site Visit

Mr. Robert Solby out of AECOM's Camarillo, California office visited the subject property on December 3, 2017. During the site visit, Mr. Solby was accompanied by Mr. Saehlenou, the current subject property owner representative and owner of Anaheim Fullerton Towing. Mr. Saehlenou and his family have been associated with the subject property for approximately forty years (since approximately 1978). Mr. Saehlenou provided information on the history and current operations of the subject property. Information provided by Mr. Saehlenou has been incorporated throughout this report where appropriate. Site-related limiting conditions encountered during this assessment are discussed in Section 1.4.

The site visit methodology consisted of walking over accessible areas of the subject property, including the building interiors and exteriors, the perimeter, and portions of the surrounding area. The following sections summarize the results of the site visit.

2.3.1 Site and Facility Description

The subject property consists of approximately 4.5 acres of land developed with a business office building, an automobile and freight truck shop building (main shop building), automobile storage warehouse building, employee bathrooms and showers building, asphalt-paved impounded automobile parking lot, unpaved freight truck parking lot, and materials storage yard (e.g., shipping containers, truck trailer storage).

The subject property operates as a combination of general office space, impounded vehicle storage lot, and truck maintenance facility. Additional details regarding building usage are described in Section 2.3.2 below. Two asphalt-paved parking areas are located outside of the facility gates on either side of the business office in the southwestern portion of the subject property. Impounded automobiles, recreational vehicles (RVs), and trucks are stored in rows on the northern and eastern portions of the subject property. In addition, freight truck refueling is performed by a third-party contractor on trucks parked in the northwestern portion of the subject property. According to the site contact, no fuel storage currently occurs onsite.

During the site visit, no visual evidence of underground storage tanks (USTs) (e.g., vent pipes, fill ports), water wells, dry wells, groundwater monitoring wells, septic tanks, or leach fields were observed on the subject property. However, Mr. Saehlenou reported that five USTs were previously present at the subject property. Historical USTs are discussed further in Section 2.3.7. In addition, a suspected oil-water separator was observed in an automobile and recreational vehicle (RV) washing area located adjacent to the north of the main shop building. The suspected oil-water separator is discussed further in Section 2.3.8.

A 300-gallon waste oil aboveground storage tank (AST) was observed on the east side of the automobile storage warehouse in the eastern portion of the subject property. The AST is discussed further in Section 2.3.6. AECOM also observed what appeared to be several (i.e., more than 5) approximately 9 square-foot or smaller oil stains on the concrete and asphalt throughout the subject property. AECOM considers the oil-stained concrete and asphalt a DMC. The general layout of the subject property is illustrated on Figure 2 - Site Plan and Representative Site Photographs are provided in Appendix A.

2.3.2 Building Walk Through

The interiors and exteriors of the four structures observed at the subject property are described in the bullets below:

- The business office building, located in the southwestern portion of the subject property, is constructed of concrete tilt-up walls on a concrete-slab foundation with corrugated metal roof trimmings. The interior of the business office building consisted of general office space, conference rooms, file storage, a break room, and two bathrooms. No hazardous materials or petroleum products were observed to be stored within the business office building.

- The main shop building, located in the south-central portion of the subject property, is constructed of corrugated metal sheet walls on poured concrete with gambrel-style metal roofing. The interior of the main shop building consisted of a tool and machinery storage shop, two automobile and truck service garages, an automobile parts storage unit (e.g., automobile motors, fenders, etc.), and an automobile storage area. Hazardous materials and petroleum products were observed throughout the main shop building and are described in Section 2.3.4.

- The employee bathrooms and showers building, located adjacent to the west of the main shop building, is constructed of corrugated metal sheet walls on poured concrete with gambrel-style metal roofing. The interior of the building consists of bathrooms, showers, a break room, and a janitorial storage closet that contained a mop sink and retail-sized containers of general cleaning supplies (e.g., bleach). No additional hazardous materials or petroleum products were observed to be stored within the employee break building.

- The automobile storage warehouse, located to the east of the main shop building on the eastern portion of the subject property, is constructed of corrugated metal sheet walls on a concrete-slab foundation with gable-style metal roofing. Three roll-up garage doors are located on the west side of the structure. The interior of the automobile storage warehouse consisted of individual automobile storage units with a second-story mezzanine used for general storage. No hazardous materials or petroleum products were observed to be stored in the automobile storage warehouse.

2.3.3 Surrounding Properties

The subject property is bordered to the north by Sunwest Metals (1150 North Anaheim Boulevard), a metal recycling facility and to the northwest by Tribest Corporation (1143 North Pratt Street), a food processor manufacturer. The subject property is bordered to the east by Emerald Landscaping Services (1041 North Kemp Street). The subject property is bordered to the southeast and south by a vacant property, which was historically developed with a commercial building (1110 West La Palma Avenue). The subject property is bordered to the west by North Anaheim Boulevard, followed by Salvation Army (1100 North La Palma Parkway), two residential properties, Llantera Commercial Tires (1129 North Anaheim Boulevard), and a multi-tenant commercial building.

AECOM did not observe current gasoline service stations or current dry cleaners in the immediate vicinity (i.e., 500 feet) of the subject property. No sensitive receptors (i.e., schools, hospitals, water bodies, etc.) are located adjacent to the subject property. Based on AECOM's site reconnaissance of the surrounding area, no offsite sources of concern were identified.

2.3.4 Petroleum Products and Hazardous Materials

Petroleum products and hazardous materials were observed stored throughout the subject property. The following bullet points summarize the petroleum products and hazardous materials observed at the subject property during AECOM's site visit:

- Propane-powered forklifts are utilized in the main shop building. Propane containers for the forklifts are stored on wooden pallets on the eastern side of the main shop building.
- Two 55-gallon drums of hydraulic oil and one 55-gallon drum of motor oil were observed stored on wooden pallets atop the concrete floor in the southern portion of the main shop building. AECOM observed an approximately 15-foot by 3-foot dark-colored stain, presumed to be motor and/or hydraulic oil based on appearance and location, on the concrete beneath the wooden pallets. AECOM considers this staining to be a DMC.
- A 300-gallon waste oil AST is located adjacent to the east of the automobile storage warehouse on the eastern portion of the subject property. AECOM observed an approximately 5-foot by 5-foot dark-colored stain, presumed to be waste oil based on appearance and location, on the concrete in the general vicinity of the AST. AECOM considers this staining to be a DMC.
- Retail-sized containers of motor oil, lubricants, paints, and adhesives, were observed on storage shelves and on the concrete floor of the tool and machinery shop within the main shop building. No staining or discolored concrete was observed within the tool and machinery shop.

In addition, freight truck refueling is performed on trucks parked on the northwestern portion of the subject property by a third-party contractor; however, fuel is not stored onsite.

2.3.5 Polychlorinated Biphenyls

Polychlorinated biphenyls (PCB)-containing dielectric fluids have been widely used as coolants and lubricants in transformers, capacitors, and other electric equipment due to their insulating and nonflammable properties. Based on the age of the subject property buildings (late 1930s/early 1940s) and historical operations at the subject property (automobile and truck maintenance) the potential exists for PCBs to be present onsite.

Based on AECOM's observations during the site visit, three nested utility-owned pole-mounted transformers are located on the southwestern corner of the subject property. Staining was not observed at the base of the electricity pole. The local electric utility company (Southern California Edison) owns the transformers and would be responsible for a release regardless of PCB content.

No other hydraulic equipment (e.g., elevators, compactors, lifts) was observed on the subject property, or were reported by Mr. Saehlenou to be located at the subject property. The onsite roll-up garage doors on the automobile storage warehouse are manually operated.

2.3.6 Aboveground Storage Tanks

A 300-gallon waste oil AST is located adjacent to the east of the automobile storage warehouse on the eastern portion of the subject property. AECOM observed an approximately 5-foot by 5-foot dark-colored stain, presumed to be waste oil based on appearance and location, on the concrete in the general vicinity of the AST. AECOM considers this staining to be a DMC. No additional ASTs were identified for the subject property in the site-specific environmental database report.

2.3.7 Underground Storage Tanks

No visual evidence of USTs (e.g., vent pipes, fill ports) was observed during the site visit. However, Mr. Saehlenou indicated that five USTs had previously been present at the subject property, including four fueling pumps, located in the southern portion of the main shop building. Additional details regarding the history and status of the former USTs are provided in Section 4.3. Figure 2 - Site Plan, illustrates the general location of the historical USTs and associated fueling pumps.

2.3.8 Clarifiers

One suspected oil-water separator was observed adjacent to the north of the main shop building in the central portion of the subject property. The suspected oil-water separator is located in an area utilized for automobile and truck washing. Mr. Saehlenou did not have additional information regarding the suspected oil-water separator. AECOM submitted a public records request to the City of Anaheim Public Works Department but have not received a response to date. AECOM did not identify information during the course of this assessment that described where the suspected oil-water separator discharges, if anywhere. Due to the historical use of the subject property as an automobile and freight truck storage/tow lot and maintenance and fueling facility, AECOM considers the potential oil-water separator to represent a REC in connection with the subject property.

2.3.9 Hydraulic Equipment

No hydraulic equipment (elevators, compactors, lifts) was observed on the subject property, or was reported by Mr. Saehlenou to be located at the subject property. The onsite roll-up garage doors on the automobile storage warehouse are manually operated.

2.3.10 Solid Waste

During the site visit, AECOM observed one solid waste dumpster in the main shop building and one roll-away metal scrap dumpster adjacent to the northeast corner of the main shop building. According to Mr. Saehlenou, the solid waste dumpster is serviced by Republic Services weekly, and metal scraps in the roll-away metal scrap dumpster are disposed and/or recycled of off-site on an as-needed basis. No staining was observed in connection with the solid waste dumpster or roll-away metal scrap dumpster.

2.3.11 Hazardous Waste

Hazardous waste generation at the subject property was limited to used oil. Three 55-gallon drums of used absorbent were observed adjacent to a used tire storage area on the northwestern portion of the main shop building. No staining or discolored concrete was observed in the vicinity of the drums. In addition, the subject property was listed in the site-specific environmental database as storing, bulking, and/or transferring “other organic solids” off-site. No compliance-related violations are listed within the site-specific environmental database report for the subject property.

AECOM also observed one 55-gallon drum of used absorbent was observed to be stored on a wooden pallet located adjacent to the east of the automobile storage warehouse on the eastern portion of the subject property. Dark-colored staining, suspected to be waste oil based the location of the 55-gallon drum (i.e., located adjacent to the 300-gallon waste oil AST), was observed on the concrete in the general vicinity of the AST.

EPA's universal waste regulations streamline hazardous waste management standards for federally designated "universal wastes," which include: batteries, pesticides, mercury-containing equipment, and bulbs (lamps). AECOM did not observe storage of spent universal wastes at the subject property, except for spent lead-acid batteries stored on wooden pallets on the eastern portion of the main shop building. No evidence of staining or corrosion was observed in the vicinity of the spent lead-acid batteries.

2.3.12 Water

Municipal water is supplied to the subject property by the City of Anaheim. No water wells were observed at the subject property, or were reported by Mr. Saehlenou to be present onsite.

2.3.13 Wastewater

Wastewater discharges at the subject property include effluent from human consumptive use and potentially oil-water as a result of automobile, and recreational vehicle (RV) washing. A suspected oil-water separator was observed in an automobile and RV washing area located adjacent to the north of the main shop building. AECOM submitted a public records request to the City of Anaheim Public Works Department but have not received a response to date. AECOM did not identify information during the course of this assessment that described where the suspected oil-water

separator discharges, if anywhere. Due to the historical use of the subject property as an automobile and freight truck storage/tow lot and maintenance and fueling facility, AECOM considers the potential oil-water separator to be a REC.

In addition, floor drains were observed in the bathrooms at the subject property and mop sink drains were located in the employee bathrooms and showers building. According to Mr. Saehlenou, no septic tank systems are present at the subject property, and the subject property is connected to the municipal sanitary sewer system maintained by the City of Anaheim.

2.3.14 Stormwater

Surface water runoff from the subject property appears to flow in a westerly direction towards the various street side stormwater drains located on North Anaheim Boulevard. No stormwater drains were observed to be present at the subject property. The subject property is connected to the municipal stormwater system.

2.3.15 Heating and Cooling

The business office building is the only climate-controlled building at the subject property and is heated and cooled via a pad-mounted heating, ventilation, and air conditioning (HVAC) unit located on the northern side of the building. Southern California Edison provides electricity and Southern California Gas Company provides natural gas service to the subject property.

3. Environmental Setting

3.1 Topography

According to the United States Geological Survey (USGS) topographic maps of the subject property area (Anaheim, California quadrangle) and the Google Earth application, the average elevation of the subject property is approximately 160 feet above mean sea level (amsl). Based on a review of these technical resources and AECOM's site visit, the subject property appears to be relatively flat with a local topographic gradient generally to the west-southwest.

3.2 Soil/Geology

Site-specific geologic information was identified in previously prepared environmental reports for the subject property (refer to Section 4.3). According to a Site Investigation Geologic Report performed by PIC Environmental Services (PIC) dated November 30, 1999, the subject property is underlain with "tan, slightly moist, moderately sorted, fine to coarse grained silty sand and sand". This is generally consistent with the information provided in the site-specific environmental database report, which indicates the subject property is underlain with Metz loamy sand. The Metz soil component is further described as having high infiltration rates and as being somewhat excessively drained. The upper-most layer down to 16 inches is described as loamy sand, the layer from 16 to 40 inches is described as stratified sand to sandy clay loam, the layer from 40 inches to 46 inches is described as silt loam, and the deepest layer from 46 to 59 inches is described as stratified sandy clay loam.

According to geologic information provided in the environmental database report, the bedrock geology of the subject property is of the Cenozoic Era, Quaternary System, Quaternary Series.

3.3 Groundwater/Hydrology

Site-specific hydrologic information was identified in previously prepared environmental reports for the subject property. According to PIC's Site Investigation Geologic Report, groundwater was not encountered at the maximum boring depth of 30 feet below ground surface (bgs) at the time of PIC's site investigation. According to the California State Water Resources Control Board (SWRCB) Groundwater Ambient Monitoring Assessment (GAMA) database, groundwater in the vicinity of the subject property ranges from approximately 75 to 90 feet bgs. Groundwater is anticipated to flow in a west-southwest direction based on the local topographic gradient. It should be noted that the actual depth and flow direction of groundwater beneath the subject property cannot be determined without site-specific groundwater monitoring well data.

4. Site and Area History

Historical information for the subject property and surrounding properties is based on AECOM's review of the following sources:

- Aerial photographs dated 1938, 1947, 1953, 1963, 1972, 1977, 1987, 1990, 1995, 2005, 2009, 2010, and 2012;
- Topographic maps dated 1896, 1898, 1901, 1902, 1935, 1942, 1949, 1950, 1965, 1972, 1981, and 2012;
- City directories for the years 1920 through 2014, in approximate 5 year intervals;
- Certified Sanborn® Maps dated 1940, 1949, and 1963;
- Building Permit information from 2000 through the present obtained online from the City of Anaheim; and
- Previously prepared environmental reports (summarized in Section 4.3 below).

In addition, an interview was conducted with the current owner of the subject property, Mr. Saehlenou, who has been associated with the subject property for approximately forty years (since approximately 1978).

4.1 Subject Property

Historical research indicates that the subject property was vacant undeveloped land in 1938. By 1947, the subject property had been developed with the current business office building and main shop building, and the northern and eastern portions of the subject property remained undeveloped at this time. By 1953, what appear to be automobile and truck parking is present to the north and northwest of the main shop building, and by 1963, the employee bathrooms and showers building located adjacent to the west of the main shop building had been constructed. The subject property appeared to have remained developed with these three structures from 1963 to at least 1990. During this time period, automobile and truck parking is visible throughout the northwestern, northern, and eastern portions of the subject property. By 1995, the automobile storage warehouse located in the eastern portion of the subject property was present. Since 1995, the subject property appeared developed similarly to how it was observed during AECOM's site visit.

Based on historical and regulatory information gathered from the City of Anaheim Building Department and the online GeoTracker database, the subject property used to be associated with the address 1122 North Lemon Street. In the 1950 through 1966 city directories searched, 1122 North Lemon Street was listed as occupied by Merrifield Trucking Company. In the 1975 city directories searched, 1122 North Lemon Street is listed as occupied by Dealer Transit Incorporated and Transport Pool Incorporated. In the 1980 through 1995 city directories searched, 1122 North Lemon Street was listed as Anaheim Fullerton Towing and other towing company titles. In the 1986 and 1991 city directories searched, the current subject property address 1122 North Anaheim Boulevard is listed as Burger Star. Based on AECOM's historical research, no information was identified that would suggest that the subject property was historically occupied by a restaurant business. In the 2005 through 2014 city directories searched, the current subject property address, 1122 North Anaheim Boulevard, is listed as occupied by 1122 North Anaheim Boulevard LLC (the current subject property owner).

Based on operations performed at the subject property associated with its use as an automobile and freight truck storage/tow yard, maintenance and repair facility, and fueling site for approximately 75 years, AECOM considers the historical use of the subject property to be REC in connection with the subject property.

4.2 Off-site Properties

Historical research indicates that the property located adjacent to the east of the subject property was occupied by U.S. Industrial Chemicals Incorporated Anaheim Plant (chemical plant) from at least 1938 through at least 1977. According to the Certified Sanborn® maps reviewed, the chemical plant was developed with three steel molasses ASTs, cooling towers, an evaporation and machine shop building, a liquid carbon and dry ice building, and additional associated buildings (which were located approximately 150-feet northeast of the subject property). The chemical plant property is discussed further in Section 5.3.2. In addition, the property located adjacent to the south of the subject property was formerly occupied by Regal Beloit Corporation – Electra Gear (Electra property), and automobile and truck parts manufacturer. The Electra property is currently an active voluntary clean-up site and is discussed further in Section 5.3.2

The properties adjacent to the north, south, and west of the subject property were generally undeveloped in 1938, with the exception of what is currently North Anaheim Boulevard to the west. By 1947, a building had been constructed adjacent to the southwest of the subject property, which had been replaced by a larger building by 1953. In addition, by 1953, the building currently occupied by Sunwest Metals, located adjacent to the north of the subject property, had been constructed.

4.3 Previously Prepared Environmental Reports

AECOM was provided with two previously prepared environmental reports for the subject property, which are summarized below:

Tank Closure Report, Anaheim-Fullerton Towing, 1122 North Lemon Street, Anaheim, California, prepared by Block Environmental for West-Tech Contracting, dated July 7, 1999. During tank removal operations in January 1999, a 2,000-gallon UST and a 10,000-gallon UST located adjacent to the south of the main shop building in the southern portion of the subject property were removed. In April 1999, a 20,000-gallon diesel UST located adjacent to the south of the main shop building was abandoned in place and two 500-gallon waste oil USTs were removed from an area located adjacent to the east of the main shop building. Soil samples were collected from tank cavities, beneath the former fuel dispensers, and areas adjacent to product lines. The samples collected from beneath the fuel dispensers showed elevated concentrations of total petroleum hydrocarbons as diesel fuel (TPH-D), and additional Block Environmental recommended further soil sampling be performed.

Site Investigation Geologic Report, 1122 North Lemon Street, Anaheim, California, prepared by PIC Environmental Services for Ms. Pat Saehlenou, P and H Enterprises Inc., dated November 30, 1999. PIC Environmental Services (PIC) conducted a site investigation of the subject property to satisfy the Anaheim Public Utilities Department requirements concerning historical UST closure. Soil testing conducted during tank removal operations in April 1999 documented elevated concentrations of diesel under the former fuel dispenser island in the main shop building.

PIC conducted five soil borings and sent 24 samples to be laboratory tested for TPH-D, volatile aromatics as benzene, toluene, ethylbenzene, and total xylenes (BTEX), and methyl tertiary butyl ether (MTBE). Two soil samples showed elevated concentrations of TPH-D at 13,200 parts per million (ppm) and 1,850 ppm, respectively. None of the samples analyzed for BTEX or MTBE were above the regulatory guidelines at the time.

The Santa Ana Regional Water Quality Control Board (RWQCB) subsequently opened an investigation and recommended additional subsurface investigation at the subject property. Additional soil sampling was conducted in November 1999, and, based on the lack of soil contamination from analytical laboratory testing, the Santa Ana RWQCB issued regulatory case closure in 2000. See Section 5.3.1 for discussion.

Previously prepared environmental reports are included in Appendix B.

5. Database and Records Review

5.1 User Provided Information

Section 6 of the ASTM Standard states that certain tasks, which will help to determine the possibility of RECs associated with the subject property, are generally conducted by the ESA report user. This includes the following: reviewing title records for environmental liens or activity and land use limitations and considering awareness of any specialized knowledge (e.g., information about previous ownership or environmental litigation), experience related to RECs at the subject property, or significant reduction in the purchase price of the subject property. Per the agreed scope-of-work, information related to these items should be provided by the ESA report user to AECOM.

To assist the user in gathering information that may be material to identifying RECs, AECOM provided RPP Equities LLC (the users) with the User Questionnaire from the ASTM Standard; however, as of the date of this report the completed form has not been returned for inclusion in this report. This data gap is not expected to represent a significant limitation to this assessment based on our review of other documentation reviewed as part of the Phase I ESA.

5.2 Title Records/Environmental Liens

As specified in the agreed upon scope of work, a title search was not conducted as part of this ESA. Per the agreed upon scope of work, an Environmental Lien and AUL Search report was ordered from EDR as a part of this assessment. According to the EDR Environmental Lien and AUL Search report, environmental liens or other AULs were not found in connection with the subject property parcel (APN 035-010-51). A copy of the Environmental Lien and AUL Search report is included as Appendix C.

5.3 Database Information

In accordance with the scope of work and ASTM Standard E-1527-13, a search of various governmental databases was conducted by EDR. The site-specific environmental database report was reviewed to evaluate if soil and or groundwater from an on-site and/or off-site sources of concern has the potential to impact the subject property. The database abbreviations are provided in the site-specific environmental database report.

The database report includes various reports detailing database information for each of the sites identified/geocoded within the specified radius. Additional sites were identified within the database report; however EDR was not able to map them to a specific location due to insufficient/ contradicting address information. These sites were included in the database report as "orphan" sites. Based upon AECOM's review, there does not appear to be a concern associated with the orphan sites. A summary of AECOM's review and analysis of the site-specific environmental database report is presented below. A copy of the database report is provided in Appendix D.

Based on AECOM's research, the subject property is not located on or within a 1-mile radius of tribal lands.

5.3.1 Subject Property

According to the environmental database report, the subject property is listed in numerous (i.e., more than 10) contamination and compliance-related databases. The contamination-related listings are associated with diesel-impacted soils from the historical USTs at the subject property, as described in Section 4.3 of this report. Soil samples collected as part of UST removal activities in 1999 showed elevated levels of TPH-D in soils located beneath the former fuel dispensers located in the southern portion of the main shop building. The Santa Ana Regional Water Quality Control Board (RWQCB) subsequently opened an investigation and recommended additional subsurface investigation at the subject property. Additional soil sampling was conducted in November 1999, and, based on the lack of soil contamination from analytical laboratory testing, the Santa Ana RWQCB issued regulatory case closure in 2000. AECOM considers the former LUST case at the subject property to be a HREC in connection with the subject property.

Based on historical and regulatory research, AECOM does not consider the compliance-related listings to present a REC to the subject property.

5.3.2 Surrounding Sites

According to the environmental database report, numerous sites (over 150) were identified within their respective ASTM and/or EDR search distances from the subject property. The following sites are located adjacent to the subject property:

- Electra Gear Regal Division, 1110 North Lemon Street, historically located adjacent to the south of the subject property, is listed in several (i.e., more than 5) compliance-related databases and the California DTSC's EnviroStor online database. Based on information gathered from EnviroStor, the property is currently an active voluntary clean-up site. The site was formerly occupied by Regal Beloit Corporation – Electra Gear, an automobile parts manufacturer, and had multiple historical USTs on the site. Potential contaminants of concern include PCBs, TPH-motor oil, and tetrachloroethylene (PCE) in the soil. A site-wide soil gas survey was performed by Haley Aldrich Consultants in November 2017. Based on the soil-gas map prepared as part of the investigation (provided in Appendix B), it is possible that PCE has migrated on the southwestern portion of the subject property. The property is currently undergoing a Phase II assessment by Haley Aldrich Consultants. AECOM considers the potential for PCE to migrate from the Electra property onto the subject property a REC and a VEC due to this offsite source may exist.
- Sunwest Metals, 1150 North Anaheim Boulevard, adjacent to the north of the subject property is listed in two compliance-related databases. No contamination-related information is presented in the EDR report for this property.
- National Distil & Chem, 1045 North Kemp Street, adjacent to the east of the subject property, is listed in several (i.e., more than 5) compliance-related databases. Based on historical and regulatory research, AECOM presumes this site was formerly occupied by U.S. Industrial Chemicals Incorporated Anaheim Plant from at least 1938 through at least 1977, and buildings present on the property included a boiler and evaporating building, a cooling tower, a dry ice building, and an industrial alcohol plant. Three aboveground storage tanks, identified in the Certified Sanborn® maps as "steel molasses tanks" were located adjacent to the north of the subject property during this time. Although no contamination-related information is presented in the EDR report for this site AECOM considers the former chemical plant to present a REC to the subject property based on the likely use of hazardous materials

as part of chemical production operations and the chemical plant's length of operation (at least 40 years).

- Milldrum Bros, 1020 North Lemon Street, historically located adjacent to the south-southwest of the subject property, is listed in the historical automobile database for the year 1925. No contamination-related information is presented in the EDR report.
- Performance Printing, 1050 North Anaheim Boulevard, historically located adjacent to the south of the subject property, is listed in three compliance-related databases. No contamination-related information is presented in the EDR report for this property.

With the exception of the Electra Gear Regal Division property located adjacent to the south of the subject property and former chemical plant property located adjacent to the east of the subject property, none of the remaining sites identified within the environmental database report, identified within their respective ASTM and/or EDR search distances from the subject property are expected to present a REC to the subject property based on their distance from the subject property, regulatory status (i.e. closed, no violations found), media impacted (i.e. soil only, completed - case closed), and/or topographical position from the subject property (i.e. down-gradient or cross-gradient).

5.4 Vapor Encroachment Screening

AECOM conducted a Tier 1 vapor encroachment screening (VES) as part of this assessment. This screening was conducted in general accordance with the ASTM E2600 *Standard Guide for Vapor Encroachment Screening on Property Involved in Real Estate Transactions* dated October 2015. The objective of the VES was to determine if a VEC exists or if a VEC does not exist.

5.4.1 Subject Property

Onsite sources of vapor encroachment (e.g., UST, contaminated soil, groundwater plume, etc.) were identified during this assessment. As previously discussed in Section 4.3 and 5.3.1, potential diesel-impacted soils associated with historical USTs at the subject property have the potential to present a VEC to the subject property. Although the subject property received regulatory closure in 2000, impacted-soil excavation records were not identified during the course of this assessment. Based on this information, a VEC due to an onsite source may exist.

5.4.2 Off-site

To conduct the VES of the nearby area, AECOM conducted a detailed review and analysis of the site-specific environmental database report with particular focus on the follow two types of sites:

1. Off-site properties that are impacted by chlorinated volatile organic compounds (VOCs) and/or semi-volatile-organic compounds (SVOCs) and are located within approximately 1,750 feet of the subject property, and
2. Off-site properties that are impacted by petroleum hydrocarbons and are located within approximately 525 feet of the subject property.

The following paragraph summarizes the results of AECOM's VES of the nearby area:

A review of the site-specific environmental database, and supplemented by the online GeoTracker and EnviroStor databases, indicates that one open VOC/SVOC and no petroleum hydrocarbon impacted sites are located with the above-described radii of the subject property. Based on the soil-gas map prepared by Haley Aldrich Consultants as part of the Electra property investigation (provided in Appendix B), it is possible that PCE has migrated on the southwestern portion of the subject property. Based on this information and the active clean-up status of the Electra property it is AECOM's opinion that a VEC as a result of an offsite property exists.

5.5 Agency File Review

5.5.1 Local

AECOM submitted Freedom of Information Act (FOIA) to the City of Anaheim Public Works Department and Orange County Environmental Health Division (the Certified Unified Program Agency) to determine if they have files related to a historical hazardous materials release that may have occurred at the subject property. AECOM has not yet received a response to its public records requests.

5.5.2 State

AECOM searched the California DTSC online EnviroStor database for California Cleanup Sites involving the DTSC. The EnviroStor database consists of federal National Priorities List (NPL) sites, state response sites, voluntary cleanup sites, and school cleanup sites. The subject property was not identified on the EnviroStor database. However, the property located adjacent to the south of the subject property, identified as the Electra property, is an active voluntary clean-up site with regulatory oversight from DTSC. Information related to this site has been incorporated throughout this report, where appropriate.

AECOM searched the California EPA's State Water Resources Control Board online GeoTracker database. The GeoTracker database consists of Leaking Underground Storage Tank (LUST) Cleanup Sites, (non-petroleum) Cleanup Program Sites (CPS), Military Cleanup Sites, and Permitted UST Sites located throughout California. The subject property was not identified on the GeoTracker database.

5.5.3 Federal

AECOM searched the U.S. EPA's Envirofacts and Superfund Enterprise Management System (SEMS) online databases. The Envirofacts database retrieves information obtained from 17 national systems, including the CERCLIS, Superfund program (NPL sites), hazardous waste sites, and potential hazardous waste sites. The SEMS database replaced the Comprehensive Environmental Response, Compensation and Liability Information System (CERCLIS) which has since been retired. SEMS includes the same data fields and content as CERCLIS. The subject property was not listed on the Envirofacts or SEMS databases.

6. Findings and Opinions

AECOM performed a Phase I ESA of the subject property in conformance with the scope and limitations of ASTM Practice E 1527-13, which meets the requirements of Title 40, Code of Federal Regulations Part 312 and is intended to constitute *all appropriate inquiry* for purposes of the landowner liability protections. Any exceptions to, or deletions from, this practice are described in Section 1.3 through 1.5 of this report.

The following sections summarize the findings and opinions of this Phase I ESA of the subject property.

6.1 Recognized Environmental Conditions

Based on the above-described activities, the following RECs were identified in connection with the subject property:

- AECOM's considers the long-term (over 80 years) historical use of the subject property for automotive storage and repair to be a REC.
- Though several onsite USTs were formerly removed and regulatory site closure was issued, the vapor intrusion pathway does not appear to have been evaluated. In addition, it is AECOM's opinion that residual petroleum hydrocarbon impacted soil may remain in place that could impact future site redevelopment. For these reasons, AECOM considers the former onsite USTs to be a REC.
- AECOM considers the long-term (over 30 years) industrial use (chemical plant) and proximity (abutting) of the site to the east to be a REC.
- A site-wide soil gas survey of the abutting site to the south has identified elevated concentrations of PCE in soil gas throughout this site including up to the southern boundary subject property. AECOM considers this former automotive parts manufacturer to be a REC.

6.2 Controlled Recognized Environmental Conditions

Based on the above-described activities, no CRECs were identified in connection with the subject property.

6.3 Historical Recognized Environmental Conditions

Based on the above-described activities, the following HREC was identified in connection with the subject property:

- AECOM considers the former onsite LUST case to be a HREC.

6.4 De Minimis Conditions

Based on the above-described activities, the following DMC was identified in connection with the subject property:

- Numerous areas of oil-stained concrete and asphalt was observed throughout the subject property.

7. Conclusions

We have performed a Phase I ESA in conformance with the scope and limitations of ASTM Practice E 1527-13 of Anaheim-Fullerton Towing located at 1122 North Anaheim Boulevard, Anaheim, Orange County, California, the subject property. Any evidence to, or deletions from, this practice are described in Sections 1.3 through 1.5 of this report. This assessment has revealed evidence of several RECs, but no CREC in connection to the subject property:

AECOM recommends that a limited Phase II ESA be performed to evaluate the RECS have impacted the subject property.

8. Environmental Professional Statement

Mr. Jim Fickerson was the Environmental Professional (EP) for this project. Fickerson's EP statement is below and his resume is provided in Appendix E.

I declare that, to the best of my professional knowledge and belief, I meet the definition of an EP as defined in §312.10 of 40 Code of Federal Regulations (CFR) and that I have the specific qualifications based on education, training, and experience to assess a property of the nature, history, and setting of the subject property. I have developed and performed all the appropriate inquiries in conformance with the standards and practices set forth in 40 CFR Part 312.

Signature: _____ Date: December 21, 2017

9. References

9.1 Persons Interviewed

Saehlenou, Mark (current property owner and site escort), 1122 N. Anaheim Boulevard, LLC.

9.2 Agencies Contacted

California Department of Toxic Substances Control EnviroStor online database reviewed at https://www.envirostor.dtsc.ca.gov/public/

California State Water Resources Control Board GeoTracker online database reviewed at https://geotracker.waterboards.ca.gov/

City of Anaheim Planning Department – GIS Parcel Search reviewed at http://gis.anaheim.net/PropertyInfo/

City of Anaheim Public Works Department, 200 South Anaheim Boulevard, Anaheim, California. 714-765-5176. FOIA request.

Environmental Protection Agency Envirofacts database reviewed at http://www.epa.gov/enviro/

Environmental Protection Agency Superfund Enterprise Management System (SEMS) database reviewed at https://cumulis.epa.gov/supercpad/cursites/srchsites.cfm

Orange County Department of Environmental Health, 1241 East Dyer Road, Santa Ana, California. 714-433-6000. FOIA request.

9.3 Documents Reviewed

EDR 7.5 Minute Topographic Maps, prepared for 1122 North Anaheim Boulevard, Anaheim, California 92801, dated December 4, 2017. Inquiry number 5127649.4. Topographic Maps 1896, 1898, 1901, 1902, 1935, 1942, 1949, 1950, 1965, 1972, 1981, and 2012. Report prepared by Environmental Data Resources Inc., 6 Armstrong Road, Shelton, Connecticut 06484, (800) 352-0050, www.edrnet.com.

EDR Aerial Photos Decade Package prepared for 1122 North Anaheim Boulevard, Anaheim, California 92801, dated December 6, 2017. Inquiry number 5127649.12. Aerial photographs dated 1938, 1947, 1953, 1963, 1972, 1977, 1987, 1990, 1995, 2005, 2009, 2010, and 2012. Report prepared by Environmental Data Resources Inc., 6 Armstrong Road, Shelton, Connecticut 06484, (800) 352-0050, www.edrnet.com.

EDR Building Permit Report, prepared for 1122 North Anaheim Boulevard, Anaheim, California 92801, dated December 6, 2017. Inquiry number 5127649.8. Report prepared by Environmental Data Resources Inc., 6 Armstrong Road, Shelton, Connecticut 06484, (800) 352-0050, www.edrnet.com.

EDR City Directory Abstract prepared for 1122 North Anaheim Boulevard, Anaheim, California 92801, dated December 5, 2017. Inquiry number 5127649.5. City directories reviewed included 1924-2014. Report prepared by Environmental Data Resources Inc., 6 Armstrong Road, Shelton, Connecticut 06484, (800) 352-0050, www.edrnet.com.

EDR Radius Map with GeoCheck®, prepared for 1122 North Anaheim Boulevard, Anaheim, California 92801, dated December 5, 2017. Inquiry number 05127649.2r. Report prepared by Environmental Data Resources Inc., 6 Armstrong Road, Shelton, Connecticut 06484, (800) 352-0050, www.edrnet.com.

EDR Sanborn Map Report, prepared for 1122 North Anaheim Boulevard, Anaheim, California 92801, dated December 5, 2017. Inquiry number 5127649.3. Report prepared by Environmental Data Resources Inc., 6 Armstrong Road, Shelton, Connecticut 06484, (800) 352-0050, www.edrnet.com.

Google Earth website, www.google.earth.com. This information was reviewed online by Robert Solby with AECOM on December 13, 2017.

Site Investigation Geologic Report, 1122 North Lemon Street, Anaheim, California, prepared by PIC Environmental Services for Ms. Pat Saehlenou, P and H Enterprises Inc., dated November 30, 1999.

Tank Closure Report, Anaheim-Fullerton Towing, 1122 North Lemon Street, Anaheim, California, prepared by Block Environmental for West-Tech Contracting, dated July 7, 1999.

Figures

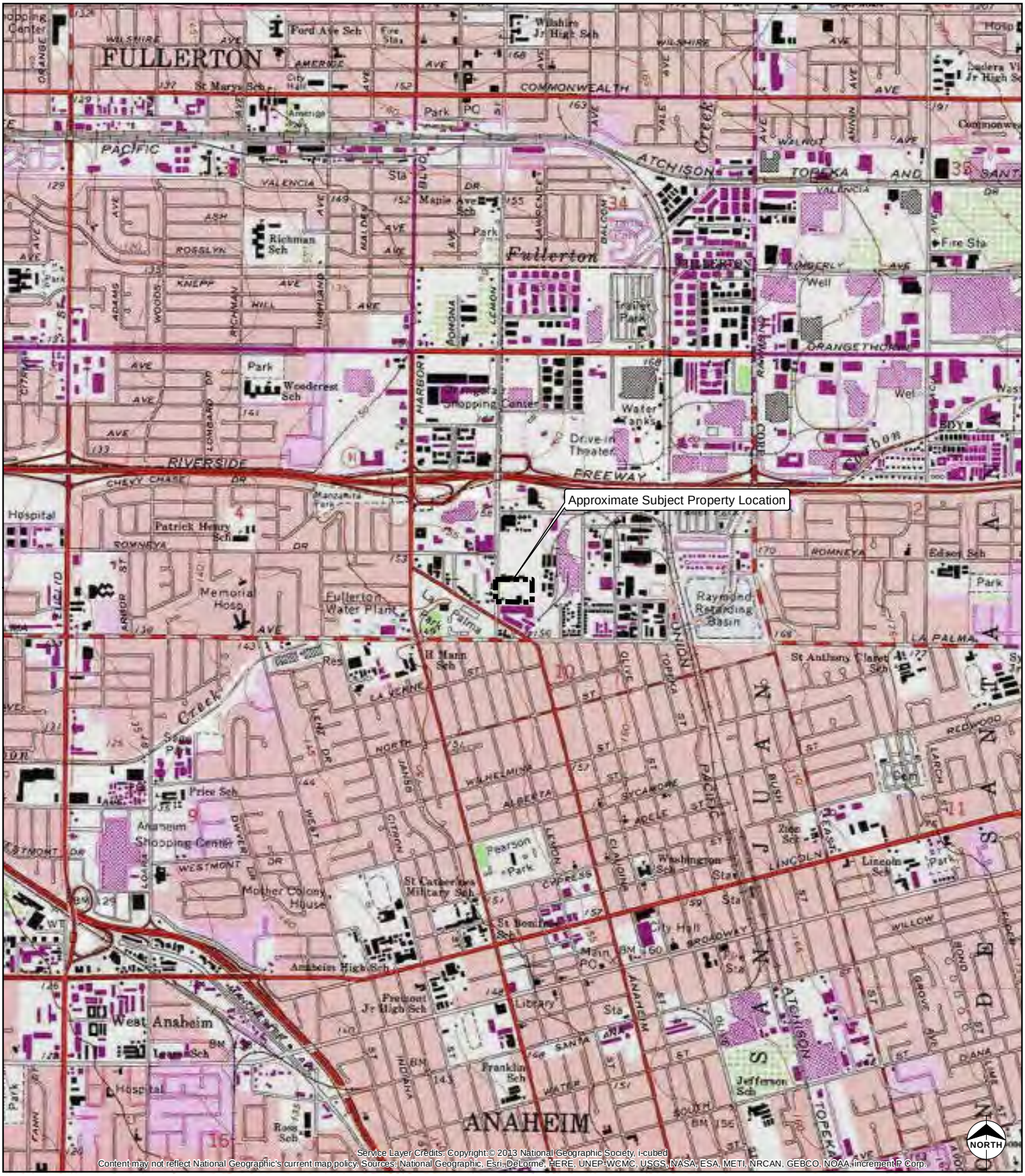

OVERVIEW MAP

Legend

Approximate Property Boundary

0 2,000
Feet

Scale 1:24,000

1 inch = 2,000 feet

Anaheim Fullerton Towing
1122 North Anaheim Boulevard
Anaheim, California

Site Location Map

Date: 12/12/2017 Project: 60560202

AECOM

Figure 1

Path: J:\Client-Projects\RPP Equities LLC\60560202 - Phase I ESAs, Anehiem, CA\900-CAD\SLM-1122NAnaheimBlvd.mxd

OVERVIEW MAP

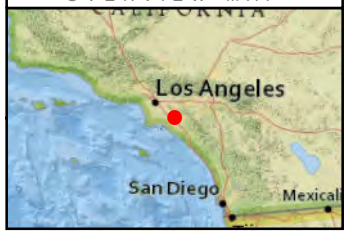

Legend

- Approximate Property Boundary
- (T) Pole-mounted Transformer
- [F] Approximate Location of Former Fuel Pump

Note

* The 2,000- and 10,000-gallon USTs were removed in 1999 and the 20,000-gallon UST was closed in place in 1999.

0 50 100
Feet

Anaheim Fullerton Towing
1122 North Anaheim Boulevard
Anaheim, California

Site Plan

Date: 12/20/2017 Project: 60560202

AECOM

Figure 2

Path: J:\Client-Projects\RPP Equities LLC\60560202 - Phase I ESAs, Anehiem, CA\900-CAD\SP-1122NAnaheimBlvd.mxd | Coordinate System: NAD 1983 StatePlane California VI FIPS 0406 Feet

Appendix A Representative Site Photographs

AECOM

PHOTOGRAPHIC LOG

Facility Name:	Site Location:	Project No.
Anaheim Fullerton Towing	1122 North Anaheim Boulevard, Anaheim, California 92801	60560202

Photo No.	Date:
1	12/3/17

Direction Photo Taken:

Northeast

Description:

View of the front of the business office building located in the southwestern portion of the subject property off of North Anaheim Boulevard.

Photo No.	Date:
2	12/3/17

Direction Photo Taken:

Northwest

Description:

View of freight trucks parked in the northwestern portion of the subject property.

AECOM

PHOTOGRAPHIC LOG

Facility Name:	Site Location:	Project No.
Anaheim Fullerton Towing	1122 North Anaheim Boulevard, Anaheim, California 92801	60560202

Photo No.	Date:
3	12/3/17

Direction Photo Taken:

Southwest

Description:

View of tow trucks parked in the main shop building located in the south-central portion of the subject property

Photo No.	Date:
4	12/3/17

Direction Photo Taken:

West

Description:

Approximate location of one of two former fueling pumps located in the southern portion of the main shop building.



AECOM

PHOTOGRAPHIC LOG

Facility Name:	Site Location:	Project No.
Anaheim Fullerton Towing	1122 North Anaheim Boulevard, Anaheim, California 92801	60560202

Photo No.	Date:
5	12/3/17

Direction Photo Taken:

Southwest

Description:

View of two 55-gallon drums of hydraulic oil (black drums) and one 55-gallon drum of motor oil (red drum) stored in the southern portion of the main shop building.

Photo No.	Date:
6	12/3/17

Direction Photo Taken:

South

Description:

View of an approximately 15-foot by 3-foot area of stained concrete beneath the 55-gallon drums of hydraulic and motor oil in the southern portion of the main shop building.

AECOM

PHOTOGRAPHIC LOG

Facility Name:	Site Location:	Project No.
Anaheim Fullerton Towing	1122 North Anaheim Boulevard, Anaheim, California 92801	60560202

Photo No.	Date:
7	12/3/17

Direction Photo Taken:

Southeast

Description:

View of the western side of the automobile storage warehouse located in the southeastern portion of the subject property.

Photo No.	Date:
8	12/3/17

Direction Photo Taken:

N/A

Description:

View of one of three 55-gallon used absorbent drum located on the east side of the automobile storage warehouse on the southeastern portion of the subject property.

AECOM

PHOTOGRAPHIC LOG

Facility Name:	Site Location:	Project No.
Anaheim Fullerton Towing	1122 North Anaheim Boulevard, Anaheim, California 92801	60560202

Photo No.	Date:
9	12/3/17

Direction Photo Taken:

West

Description:

View of a roll-away scrap metal dumpster located on the north side of the automobile storage warehouse on the southeastern portion of the subject property.



Photo No.	Date:
10	12/3/17

Direction Photo Taken:

N/A

Description:

View of a 300-gallon waste oil aboveground storage tank (AST) and empty propane canisters located on the east side of the automobile storage warehouse on the southeastern portion of the subject property.

AECOM

PHOTOGRAPHIC LOG

Facility Name:	Site Location:	Project No.
Anaheim Fullerton Towing	1122 North Anaheim Boulevard, Anaheim, California 92801	60560202

Photo No.	Date:
11	12/3/17

Direction Photo Taken:

North

Description:

View of impounded automobiles parked on the northern portion of the subject property.

Photo No.	Date:
12	12/3/17

Direction Photo Taken:

Northwest

Description:

View of a recreational vehicle (RV) wash area located on the north side of the main shop building.



AECOM

PHOTOGRAPHIC LOG

Facility Name:	Site Location:	Project No.
Anaheim Fullerton Towing	1122 North Anaheim Boulevard, Anaheim, California 92801	60560202

Photo No.	Date:
13	12/3/17

Direction Photo Taken:

N/A

Description:

View of a suspected historical oil-water separator located adjacent to the RV washing area on the north side of the main shop building.

Photo No.	Date:
14	12/3/17

Direction Photo Taken:

East

Description:

View of truck beds and freight trucks parked in the southeastern corner of the subject property.

AECOM

PHOTOGRAPHIC LOG

Facility Name:	Site Location:	Project No.
Anaheim Fullerton Towing	1122 North Anaheim Boulevard, Anaheim, California 92801	60560202

Photo No.	Date:
15	12/3/17

Direction Photo Taken:

N/A

Description:

View of propane tanks and spent lead-acid batteries being stored in a garage on the east side of the main shop building.

Photo No.	Date:
16	12/3/17

Direction Photo Taken:

South

Description:

View of a drill press and other maintenance tools located in a tool room in the central portion of the main shop building.

AECOM

PHOTOGRAPHIC LOG

Facility Name:	Site Location:	Project No.
Anaheim Fullerton Towing	1122 North Anaheim Boulevard, Anaheim, California 92801	60560202

Photo No.	Date:
17	12/3/17

Direction Photo Taken:

West

Description:

View of an automobile parts, motorcycle, and road equipment and signage storage room located within the main shop building.



Photo No.	Date:
18	12/3/17

Direction Photo Taken:

East

Description:

Used tires and three 55-gallon drums of used absorbent located in the northwestern portion of the main shop building.

AECOM

PHOTOGRAPHIC LOG

Facility Name:	Site Location:	Project No.
Anaheim Fullerton Towing	1122 North Anaheim Boulevard, Anaheim, California 92801	60560202

Photo No.	Date:
19	12/3/17

Direction Photo Taken:

North

Description:

View of the south side of the employee bathrooms and showers building situated on the west side of the main shop building.

Photo No.	Date:
20	12/3/17

Direction Photo Taken:

Northwest

Description:

General view of the interior of the employee bathrooms and showers building.



AECOM

PHOTOGRAPHIC LOG

Facility Name:	Site Location:	Project No.
Anaheim Fullerton Towing	1122 North Anaheim Boulevard, Anaheim, California 92801	60560202

Photo No.	Date:
21	12/3/17

Direction Photo Taken:

West

Description:

View of the west side of the employee bathrooms and showers building (foreground) and the main shop building (background).

Photo No.	Date:
22	12/3/17

Direction Photo Taken:

Northeast

Description:

View of the business office building located on the southwest portion of the subject property.

AECOM

PHOTOGRAPHIC LOG

Facility Name:	Site Location:	Project No.
Anaheim Fullerton Towing	1122 North Anaheim Boulevard, Anaheim, California 92801	60560202

Photo No.	Date:
23	12/3/17

Direction Photo Taken:

West

Description:

Representative view of office space located within the business office building.

Photo No.	Date:
24	12/3/17

Direction Photo Taken:

Northeast

Description:

View of a petroleum fueling tanker refueling freight trucks on the northwestern portion of the subject property.

AECOM

PHOTOGRAPHIC LOG

Facility Name:	Site Location:	Project No.
Anaheim Fullerton Towing	1122 North Anaheim Boulevard, Anaheim, California 92801	60560202

Photo No.	Date:
25	12/3/17

Direction Photo Taken:

East

Description:

General view of the northern portion of the subject property.

Photo No.	Date:
26	12/3/17

Direction Photo Taken:

N/A

Description:

View of an approximately 3-foot by 3-foot area of oil-stained pavement located on the northern portion of the subject property.

AECOM

PHOTOGRAPHIC LOG

Facility Name:	Site Location:	Project No.
Anaheim Fullerton Towing	1122 North Anaheim Boulevard, Anaheim, California 92801	60560202

Photo No.	Date:
27	12/3/17

Direction Photo Taken:

West

Description:

Representative view of a parking area and one of two electric access gates located on either side of the business office building on the western portion of the subject property.



Photo No.	Date:
28	12/3/17

Direction Photo Taken:

N/A

Description:

View of three nested utility-owned pole-mounted transformers located on the southwestern corner of the subject property.



AECOM

PHOTOGRAPHIC LOG

Facility Name:	Site Location:	Project No.
Anaheim Fullerton Towing	1122 North Anaheim Boulevard, Anaheim, California 92801	60560202

Photo No.	Date:
29	12/3/17

Direction Photo Taken:

West

Description:

View north along North Anaheim Boulevard, located adjacent to the west of the subject property.

Photo No.	Date:
30	12/3/17

Direction Photo Taken:

Northeast

Description:

View of Sunwest Metals, Inc. located adjacent to the north of the subject property.

Appendix B Previously Prepared Environmental Reports

Anaheim Fullerton Towing
1122 North Anaheim Blvd
Anaheim , CA 92801

Prepared by
Metropolitan Solutions
1420 Chestnut Street
Portsmouth, Virginia 23704

Prepared for
Pacific Western Bank
5404 Wisconsin Avenue 2nd Floor
Chevy Chase , MD 20815

September 27, 2016
Project # 2016-19119

METROPOLITAN SOLUTIONS
Business Solutions for Environmental Problems

September 27, 2016

Attention: Katarah Drake
Pacific Western Bank
5404 Wisconsin Avenue 2nd Floor
Chevy Chase , MD 20815

Reference: Completion of Environmental Site Assessment performed for
MS #2016-19119
Anaheim Fullerton Towing
1122 North Anaheim Blvd
Anaheim , CA 92801

Dear Client :

Upon request from, Metropolitan Solutions (MS) has performed a Phase I Environmental Site Assessment (ESA) for the above-referenced property.

The Phase I assessment has revealed no RECs in conjunction with this property.

Metropolitan Solutions appreciates your business, and we want to thank you for choosing us as your environmental health and safety firm. Please do not hesitate to call with questions regarding this submission or the services rendered by MS.

Best regards,

Metropolitan Solutions

Paul Stoppelmann, PG

Morgan Barry, PG
QA Reviewer

East Coast Location
330 County Street, Suite 200
Portsmouth, VA 23704
Phone 757-853-4000
Fax 757-853-5744

http://metrosolutionsusa.com

West Coast Location
1425 Russ Boulevard, T 109A
San Diego, CA 92101
Phone 619-333-2445

METROPOLITAN SOLUTIONS
Business Solutions for Environmental Problems

Project Summary

Metro Solutions
Portsmouth, Virginia 23704
September 27, 2016
Project Number: 2016-19119

Report Section		No Further Action	REC	CREC	HREC	Other Environmental Considerations	Recommended Action
3.2	Site Vicinity General Characteristics	✔					
3.4	Current Uses of the Adjoining Properties	✔					
4.3	Commonly Known Reasonably Ascertainable Information			✔			Soil contamination was encountered during the removal of five USTs and dispenser units in 1999. The subject property was issued a no further action letter in 2000, and the contamination was allowed to remain in place. However, the closure letter states that if site uses change, further site characterization and mitigation may be required. Therefore, no further action is necessary unless site uses are proposed to change.
5.2	Standard Environmental Records Sources					✔	Based on the Site Reconnaissance and Property Questionnaire, a Leaky UST (LUST) was found and the subject property, However, the subject property was not found on the LUST list. See Section 4.3 for details and recommendations.
5.3	Additional Environmental Records Sources and Interviews	✔					
5.4	Historical Use Information on the Subject Property	✔					
5.5	Historical Use Information on the Adjoining Properties	✔					
6.1	Methodology and Limiting Conditions	✔					
6.3	Exterior Observations	✔					

METROPOLITAN SOLUTIONS
Business Solutions for Environmental Problems

Report Section		No Further Action	REC	CREC	HREC	Other Environmental Considerations	Recommended Action
6.4	Interior Observations	✔					
6.5	Any Other Conditions of Concern	✔					
7.1	Vapor Encroachment	✔					
7.2	Asbestos					✔	Based on the building ages, building materials are likely to contain asbestos containing materials. However, no formal asbestos inspection was performed.
7.3	Lead-Based Paint					✔	Based on the building ages, lead-based paint is likely to be found. No lead-based paint inspection was performed.
7.4	Radon	✔					
7.5	Mold	✔					
7.6	Regulatory Compliance	✔					

METROPOLITAN SOLUTIONS
Business Solutions for Environmental Problems

TABLE OF CONTENTS

General Information 7
1.0 Executive Summary 8
1.1 Subject Property Description 8
1.2 Data Gaps 8
1.3 Recommendations 8
1.4 Environmental Report Summary 9
2.0 Introduction 10
2.1 Purpose 10
2.2 Detailed Scope of Services 10
2.3 General Limitations and Exceptions of Assessment 11
2.4 Special Terms and Conditions 11
2.5 User Reliance 11
2.6 Definitions 12
2.7 Project-Specific Limitations and Exceptions 12
3.0 Site Description 14
3.1 Location and Legal Description 14
3.2 Site Vicinity General Characteristics 14
3.3 Structures and Other Improvements 14
3.4 Current Uses of the Adjoining Properties 15
4.0 User Provided Information 16
4.1 Environmental Liens or Activity and Use Limitations 16
4.2 Specialized Knowledge 16
4.3 Commonly Known Reasonably Ascertainable Information 16
4.4 Valuation Reduction for Environmental Issues 17
4.5 Owner, Property Manager, and Occupant Information 18
4.6 Reason for Performing a Phase I 18
5.0 Records Review 19
5.1 Physical Settings Sources 19
5.2 Standard Environmental Records Sources 19
5.3 Additional Environmental Records Sources and Interviews 20
5.4 Historical Use Information on the Subject Property 21
5.5 Historical Use Information on the Adjoining Properties 23
6.0 Site Reconnaissance 26
6.1 Methodology and Limiting Conditions 26
6.2 General Site Setting 27
6.3 Exterior Observations 28
6.4 Interior Observations 29
6.5 Any Other Conditions of Concern 29

7.0 Screens and Non-Scope Considerations 31
7.1 Vapor Encroachment 31
7.2 Asbestos 31
7.3 Lead-Based Paint 32
7.4 Radon 32
7.5 Mold 32
7.6 Regulatory Compliance 33
8.0 Findings and Opinions 34
9.0 Conclusions 35
10.0 References 36
11.0 Signatures 37
Appendices
Appendix #1 Administrative Documents
Appendix #2 Maps
Appendix #3 Photos
Appendix #4 Interview Documents
Appendix #5 Records Review / Supporting Documents
Appendix #6 Qualifications

METROPOLITAN SOLUTIONS
Business Solutions for Environmental Problems

GENERAL INFORMATION

Project	Site
Project Number: 2016-19119	Anaheim Fullerton Towing
	1122 North Anaheim Blvd
	Anaheim , CA 92801
	Latitude: 33.8499311
Assessment Date: September 24, 2016	**Longitude: -117.918746**
Report Date: September 27, 2016	**Site Access Contact: Mark Saehlenou**

Client	Consultant
Pacific Western Bank	Metropolitan Solutions
Katarah Drake	1420 Chestnut Street
5404 Wisconsin Avenue 2nd Floor	Portsmouth, Virginia 23704
Chevy Chase , MD 20815	**Phone:** 757-853-4000 **Fax:** (757) 853-5744

1.0 EXECUTIVE SUMMARY

Metropolitan Solutions has performed a Phase I Environmental Site Assessment in general accordance with the scope of work and limitations of American Society of Testing and Materials (ASTM) Standard Practice for Environmental Site Assessments: Phase I Environmental Site Assessment Process Method E 1527-13 and set forth by Pacific Western Bank for the Anaheim Fullerton Towing located at 1122 North Anaheim Blvd , Anaheim , CA.

1.1 Subject Property Description

The subject property consists of approximately 4.5 acres of land which is currently occupied by automotive towing and storage yard. The property was originally improved in 1929 with the construction of the office building. Since 1929, three additional structures were constructed on the subject property. The area surrounding the property is commercial/Industrial,residential property. The property is accessed via North Anaheim Boulevard which runs adjacent to the west side of the subject property.

1.2 Data Gaps

A data gap exists for historical information prior to 1929. However, this data gap is not significant because the historical investigation yielded nothing to indicate that the subject property was anything other than undeveloped/agricultural land prior to the construction of the existing buildings.

1.3 Recommendations

The Phase I assessment has revealed no Recognized Environmental Conditions (RECs) in conjunction with the subject property. As such Metropolitan Solutions believes the risk of contamination is so minimal that further investigation is unwarranted.

Recommendations for non-scope issues are presented below:

Asbestos: The potential exists for Presumed Asbestos Containing Materials (PACM) to be present on the property. There are three options available:

- Do nothing.
- Assume all materials are PACM and employ an Operations & Maintenance (O&M) Plan during cleaning and maintenance activities.
- Test all PACM and employ an O&M Plan for all confirmed Asbestos Containing Materials (ACM) during cleaning and maintenance activities or remove ACM in accordance with all applicable regulations.

Lead-based paint: The potential exists for Lead-Based Paint (LBP) to be present on the property. There are three options available:

- Do nothing.
- Assume all materials are LBP and employ an O&M Plan during cleaning and maintenance activities.

- Test all potential LBP and employ an O&M Plan for all confirmed LBP during cleaning and maintenance activities or remove LPB in accordance with all applicable regulations.

1.4 Environmental Report Summary

Metropolitan Solutions has performed a Phase I Environmental Site Assessment, in conformance with the Scope of Work developed in cooperation with the client and the provisions of ASTM Practice E 1527-13. Any exceptions to, or deletions from, this practice are described in Section 2.3, General Limitations and Exceptions of Assessments, and Section 2.7, Project-Specific Limitations and Exceptions, of this report.

Within the scope of this investigation, Metropolitan Solutions discovered no evidence of recognized environmental conditions or significant environmental concerns in connection with the subject property, other than as indicated in the Project Summary in the beginning of the Report.

2.0 INTRODUCTION

The following sections describe the reason for performing this Phase I Environmental Site Assessment and the terms and limitations of the report

2.1 Purpose

Metropolitan Solutions was retained to perform this Phase I for Pacific Western Bank (client), as part of a financial proceeding involving the sale, purchase or foreclosure of the subject property. Its purpose is to satisfy one of the legal requirements so the client may qualify for the "innocent landowner" defense under the Comprehensive Environmental Response, Compensation and Liability Act (CERCLA). The Assessment identifies recognized environmental conditions, thus fulfilling the CERCLA requirement for an "All appropriate inquiry into the previous ownership and uses of the property consistent with good commercial or customary practice" as defined in 42 USC 9601(35)(B).

The identification of recognized environmental conditions, in connection with the subject property, may

- Impose an environmental liability on owners or operators of the site,
- Reduce the value of the site, or
- Restrict its use or marketability.

Therefore, further investigation may be warranted to evaluate the scope and extent of potential environmental liabilities.

2.2 Detailed Scope of Services

2.2.1 Phase I Environmental Site Assessment

The objective of this Phase I Environmental Site Assessment was to identify, to the extent feasible, recognized environmental conditions within the environs of the subject property. Metropolitan Solutions conducted the assessment in accordance with the American Society of Testing and Materials (ASTM) Standard Practice for Environmental Site Assessments: Phase I Environmental Site Assessment Process Method E 1527-13. The Phase I Environmental Assessment consists of four essential components:

- A records review,
- Site reconnaissance,
- Interviews with regulatory officials and personnel associated with the subject and adjoining properties, and
- A final report on the information gathered during the preceding activities.

2.2.2 Non-Scope Services

The client asked Metropolitan Solutions to screen for potential issues related to asbestos, lead-based paint, mold and radon in addition to the Phase I Environmental Site Assessment. These conditions can affect the value of or business risk associated with possession of the subject property. The terms *screen* and *screening* indicate that formal inspections have neither been requested nor performed. Section 7.0,

Screens and Non-Scope Considerations, of this report provides details of the protocols used during the screening process.

2.3 General Limitations and Exceptions of Assessment

Local, State, and Federal records; topographic maps; and aerial photographs were used to determine historical conditions at the subject property. In addition, interviews with the property owner, site manager, and other local personnel were conducted. The information and opinions furnished to Metropolitan Solutions and contained in this report were obtained from sources considered to be reliable and are believed to be true and correct. However, Metropolitan Solutions does not assume responsibility for the accuracy of such items. The findings, conclusions, and opinions contained in this report are based solely on the review of the sources of information referenced herein. Metropolitan Solutions is not responsible for information contained in other documents, reports, agency/departmental files, or databases.

Best technical judgment has been used to prepare this report using generally accepted industry standards. Nonetheless, the following exceptions should be noted:

- No environmental samples were collected in accordance with the ASTM E 1527-13 practice.
- It is possible that historic contamination remains undiscovered.
- Sketches or maps are included to assist the reader. No survey has been performed. All measurements are approximate.
- No structural assessment was made of any building.
- Regulatory compliance is not guaranteed by this assessment, specifically with regards to OSHA, EPA, and federal and state agencies.

The report is not a legal opinion. It does not necessarily comply with requirements defined in any environmental law such as the "innocent landowner defense" or "due diligence inquiry". Only legal counsel retained by you is competent to determine the legal implications for you of any information or conclusions contained in this report. Except as expressly provided, Metropolitan Solutions is not responsible for any effect on legal rights, obligations, or liabilities of any party or for any effect on the marketability or value of the property investigated in the study or for the occurrence or non-occurrence of any transaction involving the property.

Limitations to the completion of this specific assessment are listed in Section 2.7, Project-Specific Limitation and Exceptions.

2.4 Special Terms and Conditions

Authorization to perform this assessment, instructions as to the location of the property, access, and an explanation of the property and facilities to be assessed were provided by Pacific Western Bank .

2.5 User Reliance

This report has been prepared for the sole benefit of the client, Pacific Western Bank , and is based on the conditions existing as of the date of this report. The report contained herein shall not, in whole or in part, be disseminated or conveyed to any other party, nor used by any other party, in whole or in part,

without prior written consent of Metropolitan Solutions. However Metropolitan Solutions acknowledges and agrees that the report may be conveyed to and relied upon by Pacific Western Bank and any other entity associated with the selling, purchase, or foreclosure of the subject property.

2.6 Definitions

The following definitions apply to this report:

Controlled Recognized Environmental Condition (CREC) - a recognized environmental condition resulting from a past release of hazardous substances or petroleum products that has been addressed to the satisfaction of the applicable regulatory authority, with hazardous substances or petroleum products allowed to remain in place subject to the implementation of required controls.

Data Failure - a failure to achieve the historical research objectives designated in ASTM E1527-13 even after reviewing the standard historical sources that are reasonably ascertainable and likely to be useful.

Data Gap - a lack or inability to obtain information required by ASTM E1527-13 despite good faith efforts by the environmental professional to gather such information. Data gaps may result from incompleteness in any of the activities required, including but not limited to site reconnaissance and interviews.

De Minimis Condition - a condition that generally does not present a threat to human health or the environment and that generally would not be the subject of an enforcement action if brought to the attention of appropriate governmental agencies

Historical Recognized Environmental Condition (HREC) - a past release of any hazardous substances or petroleum products that has occurred in connection with the property and has been addressed to the satisfaction of the applicable regulatory authority or meeting unrestricted use criteria established by a regulatory authority, without subjecting the property to any required controls.

Recognized Environmental Condition (REC) - the presence or likely presence of any hazardous substances or petroleum products in, on, or at a property due to a release to the environment; under conditions indicative of a release to the environment; or under conditions that pose a material threat of a future release to the environment. De minimis conditions are not recognized environmental conditions.

Vapor Encroachment Condition (VEC) - the presence or likely presence of vapors from chemicals of concern in the subsurface of a property caused by the release of vapors on or near the property.

2.7 Project-Specific Limitations and Exceptions

Metropolitan Solutions conducted this Phase I ESA in accordance with the ASTM Standard E 1527-13. Section 2.3, General Limitations and Exceptions of Assessment, delineates exceptions, deviations, and limitations from this practice. Any additional limitations and/or exceptions are listed below.

- An environmental lien search was not provided to Metropolitan Solutions in conjunction with this assessment.

The following describes any applicable data gaps or failures, which are also presented in Section 1.2, Data Gaps.

A data gap exists for historical information prior to 1929. However, this data gap is not significant because the historical investigation yielded nothing to indicate that the subject property was anything other than undeveloped/agricultural land prior to the construction of the existing buildings.

3.0 SITE DESCRIPTION

The information below describes the subject property and its surroundings, including its location, the structure(s) currently present on the property, and its use.

3.1 Location and Legal Description

Anaheim Fullerton Towing, the subject property, is located at 1122 North Anaheim Blvd , Anaheim , CA. The geographic coordinates are approximately 33.8499311 North latitude and -117.918746 West longitude. Information obtained from the Anaheim City assessor's office indicated that the tax assessment parcel number for the subject property is 035-010-51. A site location map and other figures are included in Appendix II, Maps.

3.2 Site Vicinity General Characteristics

Property Setting	
Property Setting	Commercial
Property Size	4.5 Acres
Zoning	Industrial
Property Use	Automotive Towing and Impound Yard
Property Elevation	156 feet mean sea level
Surrounding Property Elevation	Cross-gradient
Surface Water Flow	Southwest
Nearby Major Bodies of Water	Santa Ana River - 3.2 miles southeast of the subject property
Utilities	
Electricity Provider	City of Anaheim
Natural Gas Provider	Southern California Gas
Sewage Disposal	Public
Drinking Water Source	Public
Property Features	
Parking	Asphalt

3.3 Structures and Other Improvements

Detailed descriptions of the buildings on the 4.5-acre parcel are presented below:

Building 1: Office, 2,080 square feet, concrete brick building, slab-on-grade foundation, built in 1929
Building 2: Garage/Truck Service Building, 12,000 square feet, steel building construction, slab-on-grade foundation, date of construction not known.

Buidling 3: Employee Washroom Building, 400 square feet, slab-on-grade.
Building 4: Property Building or Evidence Building for Police-seized automobiles, 1,600 square feet, steel-kit building construction, slab-on-grade foundation, date of construction not known.

3.4 Current Uses of the Adjoining Properties

The following matrix identifies the use(s) of the adjoining properties at the time of this assessment:

Direction From Site	Type of Property	Name of Business/Tenant	Current Uses
North	Recycling Facility	Sunwest Metals	Recycling
South	Vacant	Not Applicable	Vacant
East	Commercial/ Industrial	Not Known	Unknown, but work vehicles parked in the parking lot
West	Vacant. Commercial, Residence	Not Known	Vacant building, residence, multi-tenant commericial

4.0 USER PROVIDED INFORMATION

Metropolitan Solutions requested Pacific Western Bank provide information or knowledge about the subject property to assist in identifying recognized environmental conditions. Failure to provide this information could result in a determination that All Appropriate Inquiry is not complete. The following information was requested:

Land title records related to the property.

- Environmental liens and activity and land use limitations (AULs) that are filed or recorded against the subject property.
- Specialized knowledge or experience of the client concerning conditions indicative of releases or threatened releases.
- Relationship of the purchase price to the fair market value of the property if the property was not contaminated.
- Commonly known or reasonably ascertainable information within the local community that is material to recognized environmental conditions in connection with the property.
- The degree of obviousness of the presence or likely presence of contamination at the property and the ability to detect the contamination by appropriate investigation.
- The reason for preparation of this Phase I ESA.

4.1 Environmental Liens or Activity and Use Limitations

Metropolitan Solutions requested the owner provide any records regarding environmental liens and activity/use restrictions in connection with the subject property. No environmental liens or restrictions were provided nor was an environmental lien search conducted by Metropolitan Solutions in conjunction with this assessment.

4.2 Specialized Knowledge

Metropolitan Solutions has no specialized knowledge of the subject property outside of the research that was conducted and reported as part of this assessment. Neither the property owner, the tenants, nor individuals interviewed as part of this investigation have reported specialized knowledge of this subject property outside of what is contained in this assessment.

4.3 Commonly Known Reasonably Ascertainable Information

Metropolitan Solutions requested the client provide any previous environmental reports, including asbestos, lead-based paint, radon and mold inspections, in conjunction with the subject property. Below is a summary of each document provided. Please note, the subject property address at the time these documents were prepared was 1122 North Lemon Street, Anaheim, CA.

<u>Tank Closure Report - July 7, 1999</u>

In 1999, Block Environmental was retained to collect soil samples and document underground storage tank (UST) closure activities at the subject property. Two 500-gallon waste oil USTs were located immediately east and adjacent to the truck service building. One 10,000-gallon UST, one 20,000-gallon

UST, and one 2,000-gallon UST were located immediately south of the truck service building, between the truck service building and the property boundary (see maps in Appendix II and Appendix V).

The two 500-gallon waste oil USTs, the 2,000-gallon diesel UST, and the 10,000-gallon diesel UST were removed from the subject property, but the 20,000-gallon diesel was allowed to remain and abandoned in place by the Anaheim City Fire Department. Abandonment of the 20,000-gallon diesel UST occurred by triple-rinsing and filling the UST with an Anaheim Fire Department recommended slurry mix.

Soil samples were collected beneath the former USTs, beneath the abandoned UST, and below the product lines and dispenser units with Anaheim Fire Department oversight. Soil samples were analyzed for diesel-range petroleum hydrocarbons, benzene, toluene, ethylbenzene, total xylenes, methyl tertiary butyl ether, volatile organic compounds, and total recoverable petroleum hydrocarbons. No chemical compounds were detected in soil beneath the USTs or product lines. However, diesel range petroleum hydrocarbon compounds up to 52,837 milligrams per kilogram were detected beneath two of the three dispenser units. The Tank Closure Report recommended to evaluate the lateral and vertical extent of the hydrocarbon-affected soil beneath present beneath the former dispenser units.

Site Investigation Report - November 30, 1999

PIC Environmental Services evaluated the lateral and vertical extent of hydrocarbon-affected soil beneath the former dispenser units by drilling and collecting soil samples from five soil borings. Their assessment found that hydrocarbon-affected soils were limited to a depth between 10 and 15 feet below ground surface and appeared minor in extent.

UST Case Summary and Closure Rationale - January 13, 2000

The City of Anaheim reviewed the information from the Tank Closure Report (Block Environmental, 1999) and Site Investigation Report (PIC Environmental Services, 1999) and recommended closure of the site since the contamination source had been removed, the volume of contamination appears to be minor in extent and limited in volume to about 50 yards, and risk to public heath or groundwater was deemed not signficant.

No Further Action Letter - February 25, 2000

The City of Anaheim issued a No Further Action Letter to the subject subject property with the caveat that if site uses change, additional site characterization and mitigation may be required.

No other previous environmental site assessments were provided by the client.

4.4 Valuation Reduction for Environmental Issues

Metropolitan Solutions requested information from the client regarding the relationship between the purchase price and the fair market value of the property. No environmental issues were identified by the client that would result in a reduction in the subject property's value.

4.5 Owner, Property Manager, and Occupant Information

No written or verbal communication with the property owner, manager and/or tenants yielded any current or historical recognized environmental conditions associated with the subject property.

4.6 Reason for Performing a Phase I

The purpose of this Phase I Environmental Site Assessment (ESA) was to identify existing or potential Recognized Environmental Conditions (as defined by ASTM Standard E 1527-13) as part of environmental due diligence prior to property transfer or refinancing.

5.0 RECORDS REVIEW

Available public records were reviewed and researched to obtain information on the physical characteristics, the environmental conditions and the past use of the subject property and its surroundings.

5.1 Physical Settings Sources

General geologic information in Envirosite Corporation's Geological Landscape Addendum was reviewed for the vicinity of the subject property. The dominant soil composition was determined to be SoilName, described as Mtez. The soil type is classified as Hydrologic Soil Group B which has moderate infiltration rates.

The area topography was used to estimate surface and groundwater flow directions in order to judge the likelihood of contaminate migration onto, or from, the subject property. The USGS 7.5 minute Topographic Map for the subject property (Anaheim, 2012) was reviewed, as well as Envirosite Corporation's Geological Landscape Addendum data on surface and groundwater flow directions. Based on a review of surface topography and Envirosite Corporation's Geological Landscape Addendum data, groundwater is estimated to flow to the southwest.

A well search was conducted to locate the nearest public water sources, both up-gradient and down-gradient. The closest well is located approximately 1/8 to 1/4 mile east-northeast of the subject property.

See Envirosite Corporation's Government Records Report in Appendix V, Records Review/Supporting Documents, for more information.

5.2 Standard Environmental Records Sources

Metropolitan Solutions retained Envirosite Corporation to conduct a search of Federal and State databases containing known and suspected sites of environmental contamination. A complete list of detailed information for sites identified within the approximate minimum search distance (AMSDs) specified in ASTM Standard E1527-13 is included in Envirosite Corporation's Government Records Report report in Appendix V, Records Review/Supporting Documents, of this report.

A review of the Envirosite Government Records Report has revealed a number of listings for the subject property, adjacent properties, and nearby properties. These have been addressed in the table below. Metropolitan Solutions reviewed the other cases listed in the report, and, based on their distance, topographic gradient, estimated groundwater flow direction, and/or the type of site or materials involved, determined that the sites do not pose a potential environmental threat to the subject property or are listings of environmental regulatory registrations with no violations or issues.

Site Name:	Anaheim Fullerton Towing
Databases:	HAZNET, RCRA_NONGEN, FRS, ECHO
Address:	1122 North Anaheim Blvd

Distance:	Subject property
Elevation:	156 mean sea level
Comments:	The subject property is found on database lists indicating the hazardous wastes are generated on the property. No violations were found, and no further action is recommended.

Site Name:	AT&T Information Systems, Sunwest Metals, Inc
Databases:	HAZNET, HIST UST
Address:	1150 North Anaheim Blvd (formerly 1150 North Lemon Street)
Distance:	Adjacent Property
Direction:	North
Elevation:	155 feet mean sea level (lower than subject property)
Comments:	The property is found on database lists indicating the hazardous wastes are generated on the property. No violations were found, and no further action is recommended. The property was found on a 1988 database list indicating that an 8,000-gallon gasoline UST was at one time located on the property. No violation or release were indicated. No further action is necessary.

Site Name:	TGI Catering, Electra Gear, Regal Beloit, Hub City
Databases:	HAZNET
Address:	1110 North Anaheim Blvd (formerly 1110 North Lemon Street)
Distance:	Adjacent property
Direction:	South
Elevation:	155 feet mean sea level (lower than subject property)
Comments:	The property is found on database lists indicating that hazardous wastes, including material containing polychlorinated biphenyls, waste oil, and oxygenated solvents, were generated or disposed from the site. No violations were found and no further action is recommended.

5.3 Additional Environmental Records Sources and Interviews

Metropolitan Solutions contacted state and local agencies, such as the fire and/or health departments, regarding activities on or near the subject property that may have had a potential environmental impact on the subject property. Records from those contacts are found in the tables below and in Appendix V, Records Review and Supporting Documents.

Organization:	City of Anaheim
Date:	9/27/2016

Name and Title:	Ralph Mccaffrey
Phone:	714-765-4288
Website:	http://www.anaheim.net/707/Storage-Tank-Cleanup
Topics:	USTs
Response:	Contacted the City of Anaheim Public Utilities regarding their UST cleanup program as they had jurisdiction over the sight when the USTs were removed from the subject property. Mr. Mccaffrey indicated no further action is recommended as long as the site remains an industrial property. If the site uses change or there is a change in zoning, then additional characterization and/or mitigation most likely will be necessary. Mr. Mccaffrey also indicated that all UST cleanup cases in Anaheim are now managed by the California Regional Water Quality Control Board, Santa Ana Region. When asked why the site did not appear in Geotracker or on a LUST list, he could not provide an answer.

Organization:	Orange County Health Care Agency
Date:	9/24/2016
Name and Title:	Lance Malis - UST section
Phone:	714-433-6000
Website:	Not Applicable
Email:	Lmalis@ochca.com
Topics:	USTs
Response:	Mr. Malis indicated they have no records for the site an indicated the City of Anaheim managed the the UST program within City of Anaheim limits.

Organization:	Regional Water Quality Control Board Geotracker Database
Date:	9/24/2016
Website:	http://geotracker.waterboards.ca.gov/
Topics:	Database listings maintained by the Regional Board
Response:	No records were found for the subject property

5.4 Historical Use Information on the Subject Property

The following is a summary of the search of standard historical sources to determine historical uses of the subject property. EDR's City Directory Abstract is found in Appendix V, Records Review/Supporting Documents.

Historical Use(s) Information on the Subject Property:

Year	Historical Sources	Findings
2016	Assessor	Identifies the APN for the subject property and property area.
2016	Property Interview	The property owner indicated that the USTs were formerly located on the property, but the number of USTs removed and removal dates were unclear. Refer to Section 4.3 for details. The property owner also indicated their office building was constructed in 1929.
2016	Site Reconnaissance	The locations of the USTs were identified. However, the number of USTs removed and removal dates was not provided. The general location of an abandoned-in-place was also identified. Refer to Section 4.3 for details. Form site activities also included truck and automobile reapair.
1953, 1963, 1972, 1974, 1980, 1987, 1995, 2003, 2004, 2005, 2009, 2010, 2012, 2014	Aerial Photograph	1953 - The office and truck service building are observed on the property. Numerous automobiles are seen on the property. 1963 - The wash room west of the truck service building is seen. 1972 to 1980 - No visible changes to the property. 1987 - The Evidence Room is observed on the property. 1995 to 2014 - Other than the number of cars on the property, no visible changes to the structures are apparent.

Year	Historical Sources	Findings
1903, 1919, 1927, 1931, 1934, 1940, 1948, 1940, 1951, 1971, 1980, 1985, 1990, 1995, 2000, 2005, 2008, 2015	City Directories	No listing for the property prior to 1980. From 1980 to 2015, Anaheim Fullerton Towing identified as the occupant. Other occupants included: Dealers transit in 1971, 1975 and 1980. Western Limousine in 1985 and 1990. Slims Towing in 1985, 1990, and 1995.

5.5 Historical Use Information on the Adjoining Properties

The following tables summarize the historical uses of the adjoining properties as identified in the referenced standard historical sources:

Historical Use(s) Information on Adjoining Properties

Year	Historical Sources	Findings
North		
2016	Assessor	1150 North Anaheim Blvd.
2016	Property Interview	No additional information provided
2016	Site Reconnaissance	No additional information provided.
1953, 1963, 1972, 1974, 1980, 1987, 1995, 2003, 2004, 2005, 2009, 2010, 2012, 2014	Aerial Photograph	1953 - One large building on the property. Use cannot be determined. 1963 to 2014 - Existing improvements seen in all photos. In 2003, property may have been used as waste recycling facility as it is used today.
1903, 1919, 1927, 1931, 1934, 1940, 1948, 1940, 1951, 1971, 1980, 1985, 1990, 1995, 2000, 2005, 2008, 2015	City Directories	No listing for the property prior to 2000. In 2000 occupants identified as Griffith Co and Sunwest Metals, Inc. 2005, 2008, and 2015 - Occupant only identified as Sunwest Metals, Inc.
South		
2016	Assessor	1110 North Anaheim Blvd. In 2007, a 48,900 square-foot office building was demolished from the site.
2016	Property Interview	No additional information provided

Year	Historical Sources	Findings
2016	Site Reconnaissance	Property owner indicated that a catering company occupied the property. A 1116A address was also observed on the adjacent building
1953, 1963, 1972, 1974, 1980, 1987, 1995, 2003, 2004, 2005, 2009, 2010, 2012, 2014	Aerial Photograph	19953 - A large structure is present on the property. 1963 - Another large structure is located on the property. 1972 - A third large structure is located on the property. 1980 - A building that joined the building seen in the 1953 to building seen in 1963 appeared present. 1987 to 2005 - No changes to the property were apparent. 2009 - The large structure present in 1953 was not observed and apparently had been demolished and a much smaller building was present that front North Anaheim Blvd. 2010, 2012, 2014 - No apparent changes.
1903, 1919, 1927, 1931, 1934, 1940, 1948, 1940, 1951, 1971, 1980, 1985, 1990, 1995, 2000, 2005, 2008, 2015	City Directories	No listings.
East		
2016	Assessor	1045 Kemp Street
2016	Property Interview	No additional information was obtained.
2016	Site Reconnaissance	No additional information was obtained.
1953, 1963, 1972, 1974, 1980, 1987, 1995, 2003, 2004, 2005, 2009, 2010, 2012, 2014	Aerial Photograph	1953 and 1963 - Two structures were present. 1972 to 2009 - Vacant land. 2010 to 2014 - Use cannot be determined but a number of automobiles are parked on the property.
West		
2016	Assessor	1121 through 1147 North Anaheim Blvd.
2016	Property Interview	No additional information was obtained.
2016	Site Reconnaissance	No additional information was obtained.

Year	Historical Sources	Findings
1953, 1963, 1972, 1974, 1980, 1987, 1995, 2003, 2004, 2005, 2009, 2010, 2012, 2014	Aerial Photograph	1953 - The property at the 1121 address was improved. 1963 - The properties at 1127 through 1135 were improved. 1972 - The multi-unit commercial property at the 1147 address was improved. 1974 to 2014 - No apparent changes were evident.
1903, 1919, 1927, 1931, 1934, 1940, 1948, 1940, 1951, 1971, 1980, 1985, 1990, 1995, 2000, 2005, 2008, 2015	City Directories	No listings prior to 1971. 1971 to 2015 - Commercial listings for the above addresses.

6.0 SITE RECONNAISSANCE

The following sections describe the methodology and findings of the site reconnaissance.

6.1 Methodology and Limiting Conditions

The site reconnaissance was conducted on September 24, 2016 by Paul Stoppelmann, PG for Metropolitan Solutions, accompanied by Mark Saehlenou, property owner. Weather conditions at the time of the site reconnaissance were warm and sunny. The visual reconnaissance consisted of observing the boundaries of the property and systematically traversing the site to provide an overlapping field of view, wherever possible. The periphery of the on-site structure was observed along with interior accessible common areas, storage and maintenance areas. Any conditions that limited observation of portions of the subject property are described in Section 6.1.1, Property Access and Non-Access Disclosure, below. Photographs of pertinent site features identified during the site reconnaissance are included in Appendix III, Photos.

6.1.1 Property Access and Non-Access Disclosure

Access to the property was not limited. There were no areas which were inaccessible during the site reconnaissance due to locked or unsafe structures, thick vegetation or occupied portions of the building(s).

6.1.2 Phase I Environmental Site Assessment

The Phase I Environmental Site Assessment was conducted in general accordance with ASTM E 1527-13 Standard Practice for Environmental Site Assessments. A standard practice for a Phase I ESA consists of four essential segments:

- A records review,
- Site reconnaissance,
- Interviews with regulatory officials and personnel associated with the subject and adjoining properties, and
- A final report on the information gathered during the preceding activities.

During the interviews, the questions asked of owners are the same questions as those asked of occupants.

6.1.3 Mold

This is a Visual Protocol designed to identify possible mold contamination by visible signs of fungus, mold, water staining or moisture intrusion, and the detection of foul odors. The modification is based on the absence of sampling and analysis. Standards or Threshold Limit Values (TLVs) for airborne concentrations of mold, or mold spores, have not been set. Currently, there are no EPA regulations or standards for airborne mold contaminants.

6.1.4 Radon

This is a combination of a Visual and Research Protocol. A visual inspection is made of the building structure for the type of construction. (No structural assessment is made). The potential of the structure to contain a lower air pressure than the soil air pressure is evaluated. Research of the EPA database for county-wide radon levels is performed. No testing for current radon gas levels is performed. The EPA currently identifies a radon level of greater than 4 PicoCuries per liter as the level for recommending radon reduction methods.

6.1.5 Lead-Based Paint

This is a Visual Protocol based on a modified version of the HUD Guidelines "Chapter 7" Lead-Based Paint Inspection Protocol. The modification is based on the absence of sampling and analysis. All painted surfaces built before 1979 are presumed to contain lead-based paint. This protocol is used to identify current paint condition, current and potential for damage, and potential for lead content. The EPA currently defines lead-based paint as paint that contains greater than 1.0 milligram per square centimeter or greater than 0.5 % by weight.

6.1.6 Asbestos

This is a Visual Protocol based on a modified version of the AHERA Inspection Protocol. The modification is based on the absence of sampling and analysis. All suspect building materials are presumed to contain asbestos. This protocol is used to identify current condition and potential for damage. EPA currently defines asbestos as a material containing greater than 1% of an asbestos mineral.

6.2 General Site Setting

6.2.1 Current Use(s) of the Property

The current use of the subject property is described in Section 3.3 of this report. No additional information regarding the use of the subject property was revealed during the site reconnaissance.

During the site reconnaissance, the overall condition of the subject property was observed to be good to fair. The buildings were in use on the subject property and appeared to be fairly maintained. The grounds were free of debris and appeared well kept. There were a numerous impounded cars and recreational vehicles on the subject property

6.2.2 Past Use(s) of the Property

Past uses of the subject property are described in Section 5.4 of this report. No additional information regarding past use was identified during the site reconnaissance.

6.2.3 Current or Past Use(s) of Adjoining Properties

Current and past uses of adjoining properties are described in Section 5.5 of this report. No additional information regarding use of the adjacent property was identified during the site reconnaissance.

6.2.4 Current or Past Use(s) in the Surrounding Area

The general characteristics and zoning information of the area containing the property are described in Section 3.2 of this report. Information gathered from a collective search of regulatory databases on the radii specified by ASTM E1527-13 is displayed in Section 5.2 of this report. No additional information was gained from the site reconnaissance to indicate that a surrounding property effected the presence of a recognized environmental condition on the subject property.

6.3 Exterior Observations

6.3.1 Pits, Ponds, or Lagoons

No pits, ponds or lagoons associated with waste disposal or wastewater treatment were observed on the subject property during the site reconnaissance.

6.3.2 Stained or Soiled Pavement

The site reconnaissance revealed stained pavement throughout the property where automobiles are stored. This is considered *De Minimis* Conditions.

6.3.3 Stressed Vegetation

There was no vegetation on the property.

6.3.4 Indications of Solid Waste Disposal

No readily apparent evidence of solid waste dumping, suspect fill material, or landfills was identified on the subject property during the site reconnaissance.

6.3.5 Waste Water

During the site reconnaissance, discharge features were observed on the subject property. The sand and grease interceptor was located near the car wash.

6.3.6 Wells

No wells were observed or identified on the subject property during the site reconnaissance.

6.3.7 Septic Systems

No evidence indicating the presence of a septic system or cesspool was identified during the site reconnaissance.

6.4 Interior Observations

6.4.1 Heating, Cooling and Ventilation

The office building on the subject property is heated with electricity.

6.4.2 Condition of Interior

No interior staining or corrosion was observed in the subject building during the site reconnaissance.

6.4.3 Drains and Sumps

During the site reconnaissance, floor drains connected to the sanitary sewer system were observed wash room near the truck service building. No odors, staining or evidence of the presence of hazardous or petroleum products was observed.

6.5 Any Other Conditions of Concern

6.5.1 Hazardous Substances

The site reconnaissance revealed small quantities of cleaning supplies in the a large cargo container onsite. These are considered de minimis. The site reconnaissance also revealed hazardous substances and wastes in the large onsite cargo container and in the the truck service building. See the Site Inspection report in Appendix IV.

6.5.2 Storage Tanks

During the site reconnaissance, the presence of a 400-gallon aboveground waste oil tank was observed on the subject property. It is located on the east side of the Evidence Building. No secondary containment was observed.

6.5.3 Odors

No abnormal odors were noted during the site reconnaissance.

6.5.4 Pools of Liquid

There were no pools of liquid containing hazardous substances or petroleum products identified on the subject property.

6.5.5 Drums

During the site reconnaissance,two 55-gallon drums were observed east the Evidence Building. They contained oil filters and absorbent materials.

6.5.6 Unidentified Substance Containers

No open or damaged containers containing unidentified substances suspected to be hazardous were observed.

6.5.7 Indication of PCBs

No equipment likely to contain PCBs was observed on the subject property during the site reconnaissance.

7.0 SCREENS AND NON-SCOPE CONSIDERATIONS

The subject property was evaluated regarding the existence of vapor encroachment and compliance with regulatory requirements, as well as any non-scope screens, such as those related to asbestos, lead-based paint, radon, or mold, that were requested.

7.1 Vapor Encroachment

The subject property and nearby sites were evaluated regarding their likelihood for being potential sources for Vapor Encroachment Conditions in connection with the subject property. The properties were evaluated regarding the existence of or potential of releases of volatile organic chemical (VOC) emitting contaminants that are likely to impact the subject property.

Based on the findings of this assessment, the potential exists for a Vapor Encroachment Condition to be present on the subject property due to a known or suspected source of VOC contamination on or from soil contamination from former leaky dispenser units in 1999 on the subject property. However, the site does not represent a Recognized Environmental Condition due to the following mitigating condition(s):

- Site specific conditions exist, including No-VOC emitting hydrocarbon constituent (e.g. diesel fuel) precludes the likelihood of vapor migration.
- The open-air structure and foundation of the Truck Service Building precludes the likelihood of potential vapors from affecting human health.

An ASTM E 2600-10 Tier 1 assessment has not been requested for inclusion to this report and is beyond the scope of this ASTM E 1527-13 Phase I Environmental Site Assessment.

7.2 Asbestos

Asbestos is the name for a group of naturally occurring silicate minerals that can be separated into fibers. The fibers are strong, durable, and resistant to heat and fire. They are also long, thin and flexible, so they can even be woven into cloth. Because of these qualities, asbestos has been used in thousands of consumer, industrial, maritime, automotive, scientific and building products. During the 20th century, some 30 million tons of asbestos have been used in industrial sites, homes, schools, shipyards and commercial buildings in the United States. Common ACMs include pipe-covering, insulating cement, insulating block, refractory and boiler insulation materials, transite board, fireproofing spray, joint compound, vinyl floor tile, ceiling tile, mastics, roofing products, and duct insulation for HVAC applications. Inhalation of asbestos fibers can result in deleterious health effects.

The subject property was visually assessed for the potential for asbestos-containing materials (ACM). Prior to analysis, all materials must be considered Presumed Asbestos-Containing Materials (PACM). Only areas that were physically accessible and/or damaged were assessed.

Potential for asbestos-containing material: Based on the age of the building(s), there is a high potential for asbestos to be present. All materials appear to be in good condition. No formal asbestos inspection was performed.

7.3 Lead-Based Paint

The subject property was visually assessed for the potential of lead-based paint (LBP). Lead-based paint was banned for residential use in 1978. All buildings constructed prior to 1979 have the potential to contain lead-based paint. Presence of "Non-Lead-Based" Paint or "Lead-Based Paint" in intact condition does not indicate presence of a hazardous condition.

Potential for lead-based paint: Based on the age of the buildings, there is a high potential for lead-based paint to be present. All interior painted surfaces appear to be intact or in good condition. Commercial property may contain lead-based paint regardless of the date of construction. The actual lead content of paint or level of potential hazards cannot be determined visually. An inspection consisting of sampling and laboratory analysis of each painted component or in-situ analysis using X-Ray Fluorescence are the only methods to accurately determine the presence of lead-based paint. No Lead-Based Paint Inspection was performed.

7.4 Radon

Radon gas is a product of the decay series that begins with uranium. Radon is produced directly from radium, which can be commonly found in bedrock that contains black shale and/or granite. Radon gas can migrate through the ground and enter buildings through porous concrete or fractures. Radon tends to accumulate in poorly ventilated basements. Long-term exposure to radon has been associated with lung cancer.

The subject property was visually assessed for conditions that would lead to a buildup of radon gas. In addition, the Orange County levels were researched via US EPA's Map of Radon Zones for CA, provided in Appendix II, Maps.

The EPA Radon Zone for Anaheim , CA is Zone 3: indoor averages levels are less than 2 pCi/L.

Radon: Average radon levels for surrounding sites are below the EPA action level. Based on the radon zone classification, radon is not considered to be a significant environmental concern for the subject property. The structure(s) on the property has a slab-on-grade foundation and adequate ventilation. NOTE: The EPA has stated that although the County Radon Level information may appear to be quite specific, it cannot be applied to determine the radon levels of a neighborhood, housing tract, or individual buildings. The only way to determine if a house or other building has elevated indoor radon is to test. No sampling, analysis or measurement of airflow was performed.

7.5 Mold

Despite the age of the buildings, molds can grow on virtually any organic substance, as long as moisture and oxygen are present. There are molds that can grow on wood, paper, carpet, foods, and insulation. When excessive moisture accumulates in buildings or on building materials, mold growth will often occur, particularly if the moisture problem remains undiscovered or unaddressed.

In accordance with the scope of work, the site reconnaissance included a visual inspection for indications of water intrusions or the presence of active mold growth on readily-accessible interior and exterior surfaces. Confirmation sampling is not included in the scope of work for this Phase I ESA.

Given that there was no visual evidence of mold, water staining or moisture intrusion, a comprehensive survey for the presence of observable mold and physical deficiencies conducive to mold need not be performed.

Mold: Sampling cannot be used to assess whether a commercial building complies with federal standards, since no EPA or other federal standards or Threshold Limit Values (TLVs) have been established for mold spores. No Mold Inspection Was Performed.

7.6 Regulatory Compliance

The subject property appears to be in compliance with current regulations.

8.0 FINDINGS AND OPINIONS

A Recognized Environmental Condition (REC) refers to the presence or likely presence of any hazardous substances or petroleum products in, on, or at a property due to a release to the environment, under conditions indicative of a release to the environment, or under conditions that pose a material threat of a future release to the environment. The following RECs were identified:

- No RECs were identified during the course of this investigation.

A Controlled Recognized Environmental Condition (CREC) is a recognized environmental condition resulting from a past release of hazardous substances or petroleum products that has been addressed to the satisfaction of the applicable regulatory authority, with hazardous substances or petroleum products allowed to remain in place subject to the implementation of required controls. The following CRECs were identified:

- Soil contamination left in place as the result of leaking diesel dispenser units in 1999 is a CREC. The subject property was issued a no further action letter in 2000 with the stipulation that if site uses change, further site characterization and mitigation may be required. No further action at this time is necessary unless site uses are proposed to change.

A Historical Recognized Environmental Condition (HREC) is a past release of any hazardous substances or petroleum products that has occurred in connection with the property and has been addressed to the satisfaction of the applicable regulatory authority or meeting unrestricted use criteria established by a regulatory authority, without subjecting the property to any required controls. The following HRECs were identified:

- No HRECs were identified during the course of this investigation.

A *De Minimis* Condition is a condition that generally does not present a threat to human health or the environment and that generally would not be the subject of an enforcement action if brought to the attention of appropriate governmental agencies. The following *de minimis* conditions were identified:

- Stained pavement and cleaning suppliers are *de minimis* conditions identified during the course of this investigation.

The following additional items of interest were identified:

- No secondary container was observed for the 400-gallon waste oil aboveground storage tank. EPA recommends secondary containment for aboveground tanks, regardless of capacity, that store liquid hazardous wastes.
- Based on the age of the buildings, building materials likely contain ACMs and lead-based paint is likely present. However, no formal asbestos or lead-based paint inspections were performed.

9.0 CONCLUSIONS

We have performed a Phase I Environmental Site Assessment in accordance with the scope and limitations of ASTM practice E 1527-13 of 1122 North Anaheim Blvd , Anaheim , CA, the subject property. Any exceptions to, deletions from or limitations imposed upon this practice are described in Sections 2.3 and 2.7 of this report. This assessment has revealed no evidence of recognized environmental conditions in connection with the property and as such Metropolitan Solutions finds that the risk of contamination is so minimal that no further investigation is warranted.

10.0 REFERENCES

This reference section identifies published reference sources relied upon in preparing this Phase I.

- American Society for Testing and Materials Standard Practices for Environmental Site Assessments: Phase I Environmental Site Assessment Process (ASTM E1527-13).
- Comprehensive Environmental Response, Compensation, and Liability Act of 1980 ("CERCLA" or "Superfund"), as amended by Superfund Amendments and Reauthorization Act of 1986 ("SARA") and Small Business Liability Relief and Brownfields Revitalization Act of 2002 ("Brownfield Amendments"), 42 U.S.C. 9601, ET, seq.
- Resource Conservation and Recovery Act, as amended ("RCRA"), 42 U.S.C 6901, ET. seq.
- Envirosite historical photographs,
- USGS Topographic map, 1972, 1974, 1980, 1995, 2002, 2005, 2009, 2012, 2014
- HistoricAerials.com, 1953, 1963, 1972, 1980, 1995, 2003, 2004, 2005, 2009, 2010, 2012
- Soil Conservation Service SSURGO data
- City Directory
- City of Anaheim County Zoning Ordinances

11.0 SIGNATURES

Prepared By	Quality Assurance By
Paul Stoppelmann, PG	Morgan Barry, PG

Certification:

The information provided in this report summarizes the current recognized environmental conditions on and within the vicinity of the subject property. All conclusions contained in this report are based on the site reconnaissance of the property, a review of historical sources, a review of regulatory records, and interviews with the current owner and/or buyer of the property. This report addresses only those recognized environmental conditions in existence at the time of the site reconnaissance and cannot account for conditions that may arise in the future as circumstances change.
I declare that, to the best of my professional knowledge and belief, as the undersigned Environmental Professional, I meet the definition of Environmental Professional as defined in 312.10 of 40 CFR 312 and I have the specific qualifications based on education, training, and experience to assess a property of nature, history, and setting of the subject property. I have developed and performed all appropriate inquiries in conformance with the standards and practices set forth in 40 CFR Part 312.

Appendix #1:
Administrative Documents

Client#: 1767748 35METROSOL

ACORD™ CERTIFICATE OF LIABILITY INSURANCE

DATE (MM/DD/YYYY) 07/12/2016

THIS CERTIFICATE IS ISSUED AS A MATTER OF INFORMATION ONLY AND CONFERS NO RIGHTS UPON THE CERTIFICATE HOLDER. THIS CERTIFICATE DOES NOT AFFIRMATIVELY OR NEGATIVELY AMEND, EXTEND OR ALTER THE COVERAGE AFFORDED BY THE POLICIES BELOW. THIS CERTIFICATE OF INSURANCE DOES NOT CONSTITUTE A CONTRACT BETWEEN THE ISSUING INSURER(S), AUTHORIZED REPRESENTATIVE OR PRODUCER, AND THE CERTIFICATE HOLDER.

IMPORTANT: If the certificate holder is an ADDITIONAL INSURED, the policy(ies) must be endorsed. If SUBROGATION IS WAIVED, subject to the terms and conditions of the policy, certain policies may require an endorsement. A statement on this certificate does not confer rights to the certificate holder in lieu of such endorsement(s).

PRODUCER
BB&T Insurance Services, Inc.
2108 W. Laburnum Ave Suite 300
PO Box 17370
Richmond, VA 23227

CONTACT NAME: Sandy Krevonick
PHONE (A/C, No, Ext): 804 359-0044 FAX (A/C, No): 888-751-3010
E-MAIL ADDRESS:

INSURER(S) AFFORDING COVERAGE	NAIC #
INSURER A : Travelers Property Casualty Co	25674
INSURER B : Travelers Indemnity Company	25666
INSURER C : Travelers Indemnity Company	25682
INSURER D : Travelers Indemnity Company	25658
INSURER E : XL Specialty Insurance Company	37885
INSURER F :	

INSURED
Metropolitan Solutions Inc
1420 Chestnut Street
Portsmouth VA 23704

COVERAGES CERTIFICATE NUMBER: REVISION NUMBER:

THIS IS TO CERTIFY THAT THE POLICIES OF INSURANCE LISTED BELOW HAVE BEEN ISSUED TO THE INSURED NAMED ABOVE FOR THE POLICY PERIOD INDICATED. NOTWITHSTANDING ANY REQUIREMENT, TERM OR CONDITION OF ANY CONTRACT OR OTHER DOCUMENT WITH RESPECT TO WHICH THIS CERTIFICATE MAY BE ISSUED OR MAY PERTAIN, THE INSURANCE AFFORDED BY THE POLICIES DESCRIBED HEREIN IS SUBJECT TO ALL THE TERMS, EXCLUSIONS AND CONDITIONS OF SUCH POLICIES. LIMITS SHOWN MAY HAVE BEEN REDUCED BY PAID CLAIMS.

INSR LTR	TYPE OF INSURANCE	ADDL INSR	SUBR WVD	POLICY NUMBER	POLICY EFF (MM/DD/YYYY)	POLICY EXP (MM/DD/YYYY)	LIMITS	
A	X COMMERCIAL GENERAL LIABILITY			6807G882159	02/02/2016	02/02/2017	EACH OCCURRENCE	$1,000,000
B	CLAIMS-MADE X OCCUR			6807G317110	02/02/2016	02/02/2017	DAMAGE TO RENTED PREMISES (Ea occurrence)	$1,000,000
C				6807G321031	02/02/2016	02/02/2017	MED EXP (Any one person)	$10,000
							PERSONAL & ADV INJURY	$1,000,000
	GEN'L AGGREGATE LIMIT APPLIES PER:						GENERAL AGGREGATE	$2,000,000
	POLICY X PRO-JECT LOC						PRODUCTS - COMP/OP AGG	$2,000,000
	OTHER:							$
A	AUTOMOBILE LIABILITY			BA7G323245	02/02/2016	02/02/2017	COMBINED SINGLE LIMIT (Ea accident)	$1,000,000
	X ANY AUTO						BODILY INJURY (Per person)	$
	ALL OWNED AUTOS / SCHEDULED AUTOS						BODILY INJURY (Per accident)	$
	X HIRED AUTOS / X NON-OWNED AUTOS						PROPERTY DAMAGE (Per accident)	$
								$
D	X UMBRELLA LIAB X OCCUR			CUP7G327698	02/02/2016	02/02/2017	EACH OCCURRENCE	$2,000,000
	EXCESS LIAB CLAIMS-MADE						AGGREGATE	$2,000,000
	DED X RETENTION $10000							$
A	WORKERS COMPENSATION AND EMPLOYERS' LIABILITY			UB4484T621	02/02/2016	02/02/2017	X PER STATUTE / OTH-ER	
	ANY PROPRIETOR/PARTNER/EXECUTIVE OFFICER/MEMBER EXCLUDED? Y / N: N (Mandatory in NH) If yes, describe under DESCRIPTION OF OPERATIONS below	N / A					E.L. EACH ACCIDENT	$500,000
							E.L. DISEASE - EA EMPLOYEE	$500,000
							E.L. DISEASE - POLICY LIMIT	$500,000
E	*Professional Liability Errors & Omission			DPR9801252	02/02/2016	02/02/2017	$1,000,000 Per Claim $1,000,000 Aggregate $5,000/$15,000 Deds	

DESCRIPTION OF OPERATIONS / LOCATIONS / VEHICLES (ACORD 101, Additional Remarks Schedule, may be attached if more space is required)

*Umbrella coverage does not extend over Professional Liability

FOR INFORMATION ONLY

CERTIFICATE HOLDER

Metropolitan Solutions Inc.
1420 Chestnut Street
Portsmouth, VA 23704

CANCELLATION

SHOULD ANY OF THE ABOVE DESCRIBED POLICIES BE CANCELLED BEFORE THE EXPIRATION DATE THEREOF, NOTICE WILL BE DELIVERED IN ACCORDANCE WITH THE POLICY PROVISIONS.

AUTHORIZED REPRESENTATIVE

KBlanchard

© 1988-2014 ACORD CORPORATION. All rights reserved.

ACORD 25 (2014/01) 1 of 1 The ACORD name and logo are registered marks of ACORD
#S16509099/M16509082 MMHA

Appendix #2:
Maps

Envirosite Corporation

Historical Aerial Photo Package | 2016

Order Number: 7095
Report Generated: 09/09/2016

Project Name: ESA
Project Number: 2016-19119

Pacific Western Bank
1122 North Anaheim Blvd
Anaheim, CA 92801

1175 Post Road East
Westport, CT 06880
Toll Free: 866-211-2028
www.envirositecorp.com

Envirosite's Historical Aerial Report is designed to assist in evaluating a subject property resulting from past activities. Envirosite's Historical Aerial Map Report includes a search of USGS historical aerial maps, dating back to the early 1900s.

ENVIROSITE SEARCHED SOURCES

SUBJECT PROPERTY:
Pacific Western Bank
1122 North Anaheim Blvd
Anaheim, CA 92801

YEAR:	SCALE:	SOURCE:
1972	1 : 30,000	U.S.G.S.
1974	1 : 80,000	U.S.G.S.
1980	1 : 24,000	U.S.G.S.
1987	1 : 58,000	U.S.G.S.
1990	1 : 40,000	U.S.G.S.
1995	1 : 24,000	U.S.G.S.
2002	1 : 40,000	U.S.G.S.
2005	1 : 24,000	U.S.G.S.
2009	1 : 24,000	U.S.G.S.
2012	1 : 24,000	U.S.G.S.
2014	1 : 24,000	U.S.G.S.

Envirosite Corporation appreciates your business.
Please contact your Envirosite Corporation customer service representative at 866-211-2028 with any questions.

Disclaimer - Copyright and Trademark Notice

THIS REPORT IS PROVIDED BY ENVIROSITE CORPORATION ("COMPANY") TO PURCHASER AND PURCHASER ACCEPTS THIS REPORT, STRICTLY ON AN "AS IS" BASIS. ALL CONDITIONS, REPRESENTATIONS AND WARRANTIES, WHETHER EXPRESS, IMPLIED, STATUTORY OR OTHERWISE, INCLUDING, WITHOUT LIMITATION, ANY IMPLIED WARRANTY OF ACCURACY OR CORRECTNESS OF INFORMATION CONTAINED HEREIN, MERCHANTABILITY, FITNESS FOR A PARTICULAR USE OR PURPOSE, OR NON-INFRINGEMENT OF THIRD PARTY RIGHTS, ARE HEREBY DISCLAIMEDvTO THE MAXIMUM EXTENT PERMITTED BY APPLICABLE LAW BY THE COMPANY AND ITS LICENSORS. IN NO EVENT SHALL THE COMPANY BE LIABLE TO ANYONE, WHETHER ARISING OUT OF ERRORS OR OMISSIONS, NEGLIGENCE, ACCIDENT OR ANY OTHER CAUSE, FOR ANY LOSS OF DAMAGE, INCLUDING, WITHOUT LIMITATION, SPECIAL, INCIDENTAL, CONSEQUENTIAL, OR EXEMPLARY DAMAGES ARISING FROM USE OF OR RELIANCE ON THIS REPORT. ANY LIABILITY ON THE PART OF THE COMPANY IS STRICTLY LIMITED TO A REFUND OF THE AMOUNT PAID FOR THIS REPORT.

This Report may contain certain information obtained from a variety of public and other sources reasonably available to the Company. Company does not claim nor represent that coverage information for the subject and surrounding properties does not exist from other sources. Furthermore, any analyses, estimates, ratings, environmental risk levels or risk codes provided in this Report are provided for illustrative purposes only, and are not intended to provide, nor should they be interpreted as providing any facts regarding, or prediction or forecast of, any environmental risk for any property. Only a Phase I Environmental Site Assessment performed by an environmental professional can provide information regarding the environmental risk for any property. Information contained in this Report should not be construed as legal advice and accordingly, the Company disclaims any liability whatsoever for any loss arising from or in reliance in whole or in part on the contents of the Report. This Report or any map, analyses and other information contained herein is protected by copyright and is provided to Purchaser for its internal use only. Any copying, reproduction or dissemination or other use, in whole or in part, without prior written permission from the Company is prohibited by law. All trademarks and logos used herein are proprietary to Envirosite Corporation and their respective owners and licensors.

HISTORICAL AERIAL MAP

IMAGE INFORMATION:

FLIGHT YEAR: 1972 **SITE NAME: PACIFIC WESTERN BANK**

PROJECT NUMBER: 2016-19119

Scale: 1” = 600’

HISTORICAL AERIAL MAP

IMAGE INFORMATION:

FLIGHT YEAR: 1974 **SITE NAME: PACIFIC WESTERN BANK**

PROJECT NUMBER: 2016-19119

Scale: 1" = 1,500'

HISTORICAL AERIAL MAP

IMAGE INFORMATION:

FLIGHT YEAR: 1980 **SITE NAME: PACIFIC WESTERN BANK**

PROJECT NUMBER: 2016-19119

Scale: 1” = 500’

HISTORICAL AERIAL MAP

IMAGE INFORMATION:

FLIGHT YEAR: 1987 **SITE NAME: PACIFIC WESTERN BANK**

PROJECT NUMBER: 2016-19119

Scale: 1” = 1,000’

HISTORICAL AERIAL MAP

IMAGE INFORMATION:

FLIGHT YEAR: 1990 **SITE NAME: PACIFIC WESTERN BANK**

PROJECT NUMBER: 2016-19119

Scale: 1” = 750’

HISTORICAL AERIAL MAP

IMAGE INFORMATION:

FLIGHT YEAR: 1995 **SITE NAME: PACIFIC WESTERN BANK**

PROJECT NUMBER: 2016-19119

Scale: 1” = 500’

HISTORICAL AERIAL MAP

IMAGE INFORMATION:

FLIGHT YEAR: 2002 **SITE NAME: PACIFIC WESTERN BANK**

PROJECT NUMBER: 2016-19119

Scale: 1” = 750’



HISTORICAL AERIAL MAP

IMAGE INFORMATION:

FLIGHT YEAR: 2005 **SITE NAME: PACIFIC WESTERN BANK**

PROJECT NUMBER: 2016-19119

Scale: 1” = 500’

HISTORICAL AERIAL MAP

IMAGE INFORMATION:

FLIGHT YEAR: 2009 **SITE NAME: PACIFIC WESTERN BANK**

PROJECT NUMBER: 2016-19119

Scale: 1” = 500’

HISTORICAL AERIAL MAP

IMAGE INFORMATION:

FLIGHT YEAR: 2012 **SITE NAME: PACIFIC WESTERN BANK**

PROJECT NUMBER: 2016-19119

Scale: 1” = 500’

HISTORICAL AERIAL MAP

IMAGE INFORMATION:

FLIGHT YEAR: 2014 **SITE NAME: PACIFIC WESTERN BANK**

PROJECT NUMBER: 2016-19119

Scale: 1” = 500’

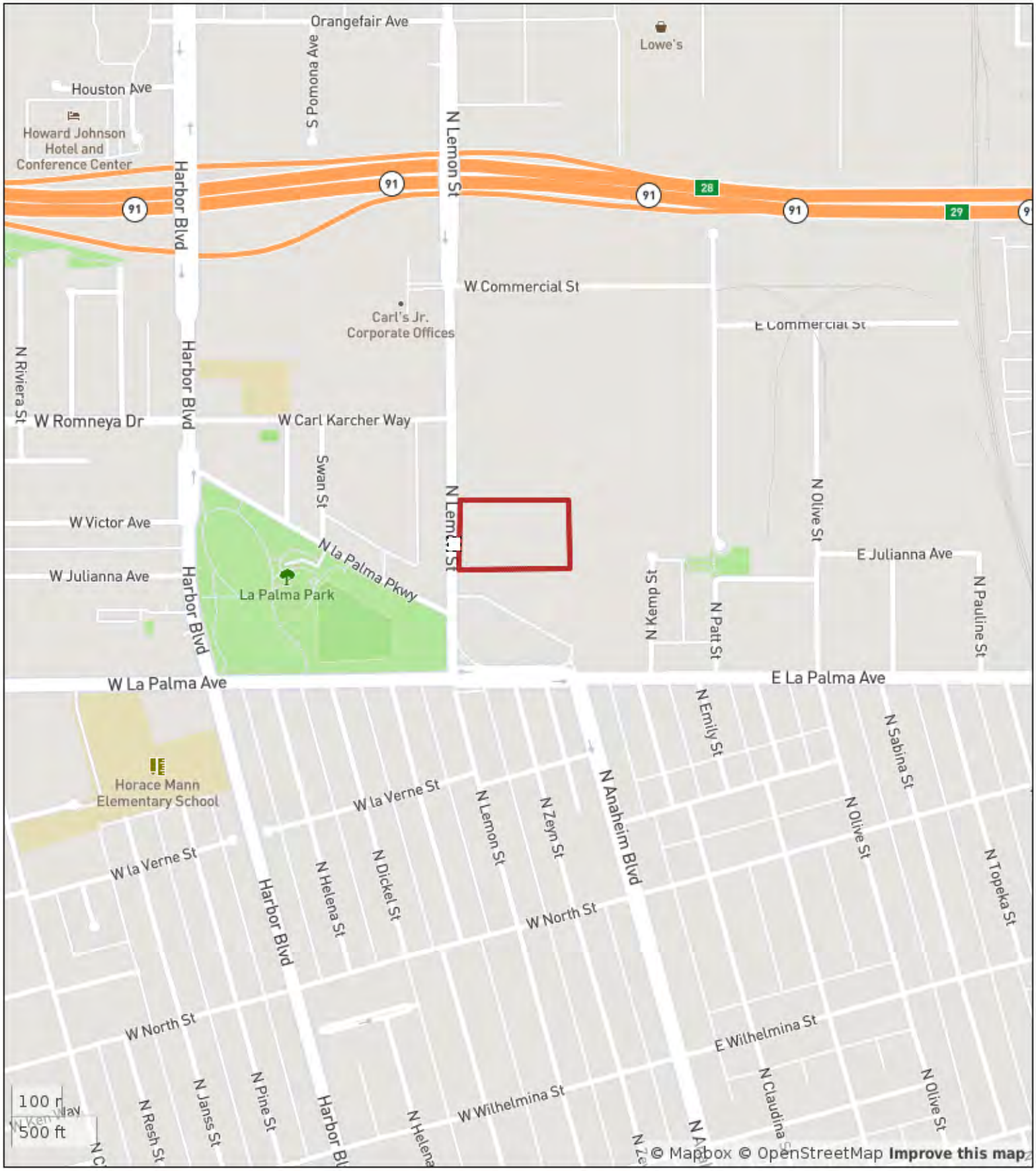

SITE LOCATION MAP

1122 North Anaheim Blvd

Anaheim, CA

METROPOLITAN SOLUTIONS

Business Solutions for Environmental Problems

SATELLITE MAP

1122 North Anaheim Blvd

Anaheim, CA

METROPOLITAN SOLUTIONS
Business Solutions for Environmental Problems

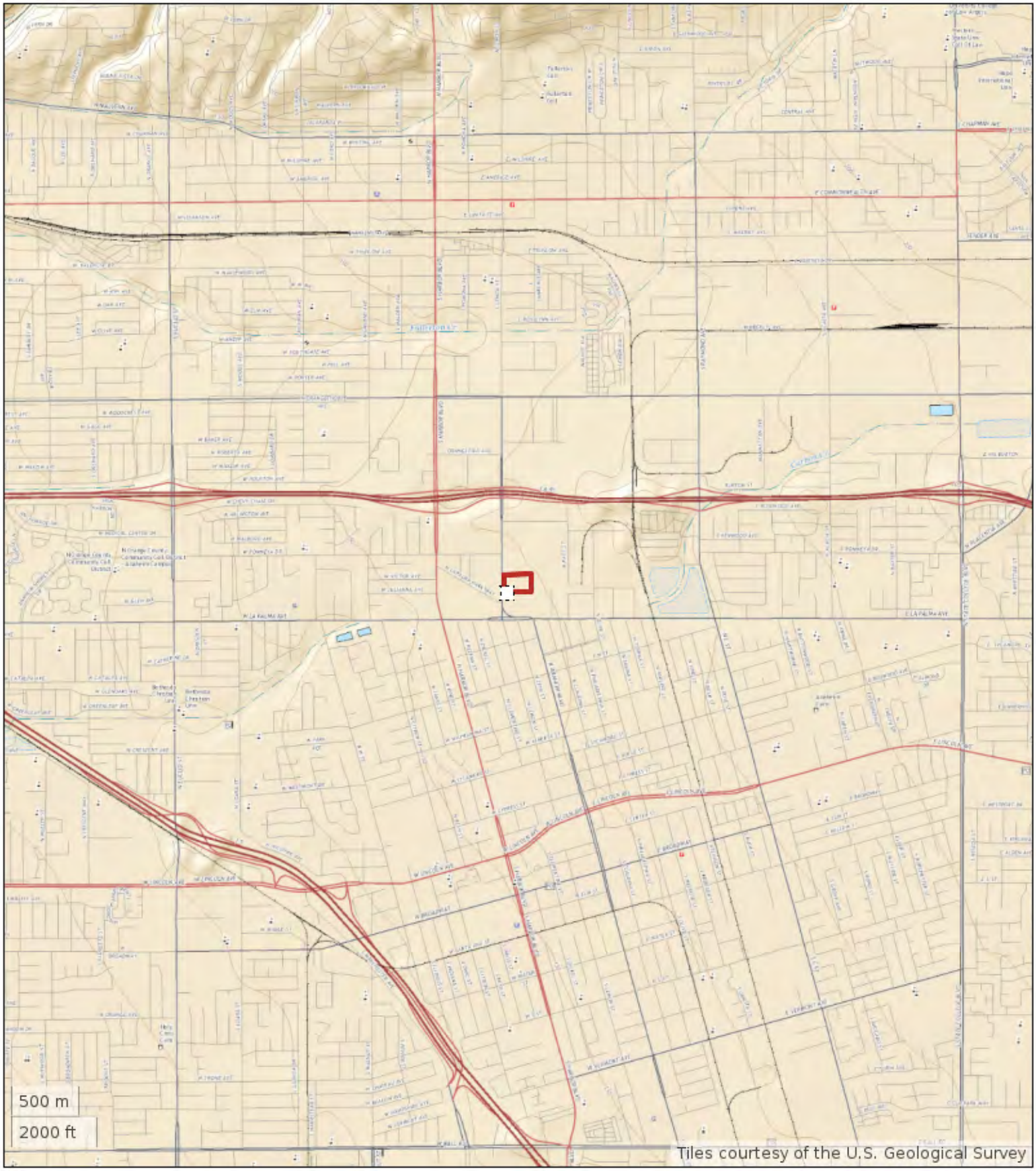

TOPOGRAPHIC MAP

1122 North Anaheim Blvd

Anaheim, CA

E-106

METROPOLITAN SOLUTIONS

Business Solutions for Environmental Problems

Appendix #3:
Photos

1 Front of Office Building

2 Signage

3 Property Address

4 South Side Office View West

5 East Side Office View NW

6 North Side of Office View West

7 Sand and Grease Interceptor at Wash Area



8 Office Interior



9 Office Interior



10 Office Interior



11 Office Interior



12 Office Interior



13 Office Interior

14 East Side of Truck Service Bldg View West

15 Interior of Truck Service Bldg View NE

16 NW Corner of Truck Service Bldg View East

17 West Side of Truck Service Bldg

18 Wash Room and Truck Service Bldg View East

19 North side Truck Service Bldg

20 Wash Area North of Truck Service Bldg

21 Fomer Location of USTs Between Truck Service Bldg and Southern Property Boundary

22 Former Location of USTs between Truck Servic Bldg and Southern Property Boundary Beneath Red Trailer

23 Former Waste Oil USTs Beneath RV East Side of Truck Service Bldg

24 Former Fuel Dispenser Island Interiro of Truck Service Bldg



25 DSCN3944 1486

26 Truck Service Bldg Propane and Diesel Exhaust Fluid

27 Truck Service Bldg Paint Storage

28 Yard View East

29 Evidence Building View East

30 East side or Evidence Bldg View South

31 400 Gallon Waste Oil AST East side of Evidence Bldg

32 55 Gallon Drums Oil Filter and Absorpbant East Side of Evidence Bldg

33 South Side Evidence Bldg View East

34 West Side of Evidence Bldg View NE



35 Interior Evidence Bldg



36 Interior Evidence Bldg

37 Interior Evidence Bldg

38 Cargo Containers used for Storage SE Area of Property



39 Converted Cargo Container into an Office

40 Inside another Cargo Container Supply Area



41 Hazardous Substances Inside Supply Area Container

42 Hazardous Substances Inside Supply Area Container

43 Wash Room VIew North

44 West Side of Wash Room View East

45 Wash Room Interior

46 Wash Room Interior Drain

47 Yard View SE

48 Yard View Northerly and Adjacent North

49 Yard View North

50 Yard View NE

51 Damage Asphalt

52 Yard View NE

53 Adjacent West Residence

54 Adjacent West

55 Adjacent West

56 Adjacent West Multi Unit Commerical Bldg

57 Adjacent West Multi Unit Commerical Bldg (2)

58 Adjacent South Vacant

Appendix #4:
Interview Documents

ESA - SITE RECONNAISSANCE FORM

Rev DAP

Metropolitan Solutions
Portsmouth, VA 23704
Phone: 757-853-4000 / Fax: 757-853-5744

Project Number: 2016-19119

Date of Inspection 9/24/2016

PROJECT INFORMATION

Project Name	Anaheim Fullerton Towing Company
Address	1122 North Anaheim Blvd
City, State Zip	Anaheim, CA

SITE INSPECTOR INFORMATION

Name of Inspector	Paul Stoppelmann
Phone Number	714-366-3149
Email address	

Property Description Automobile Towing and Impound Yard

PERSON ACCOMPANYING INSPECTOR

Name/Title	Mark Saehlenou/Property Owner
Company	
Address	
Phone #	714-366-6024
Fax Number	
Email address	

POINT OF CONTACT (if different)

Name/Title	Janis Saehlenou
Company	
Address	
Phone #	(714) 454-5411
Fax Number	
Email address	saehlenou@gmail.com

SITE VISIT DETAILS

Weather: Clear | Dry | Ground cover: None | Temperature 80 degrees

Other Details:

Methodology: Describe the method used to survey the property (for example, grid patterns or other systematic approaches used for large properties):

Walked property

Limitations:

Were there any issues or conditions that limited observation of the subject property in its entirety? No

(I.e., abutting buildings, bodies of water, snow, rain, denial of entry by occupant, or locked doors)

If yes, describe limitations below:

UTILITIES

Potable water supply (public,private well, etc.)	Public
Sanitary sewage disposal (public, septic, etc.)	Public
Heating system (type and location)	Electric
Cooling system (type and location)	Roof-top
Emergency power/generator (type and location)	No
Electrical service provider	City of Anaheim
Natural gas service provider	Southern California Ga
Oil service provider	

CONCERNING PROPERTY AND ADJACENT PROPERTY USE

Is the subject property or are adjacent properties used for the following purposes?

	SP	N	S	E	W	Further instructions
Gas Station	No	No	No	No	No	
Motor Repair Facility	No	No	No	No	No	Former repair facility - Truck and Autos
Dry Cleaners: Pick up	No	No	No	No	No	
Dry Cleaners: On-site	No					
On-site dry cleaner:	What are the years of operation?					
Dry Cleaners: On-site, adjacent		No	No	No	No	
On-site dry cleaner:	What are the years of operation?					
Photo Developing Lab	No	No	No	No	No	
Junkyard or Landfill	No	No	No	No	No	
Waste Treatment/Processing	No	No	No	No	No	
Waste Storage/Disposal	No	No	No	No	No	
Waste Recycling	No	Yes	No	No	No	
Other Industrial Uses	No	No	No	No	No	

Further description as needed:

SUBJECT PROPERTY USE

Current Use: Occupants, including business names and business type. **Rent roll available and attached?**

Anaheim Fullerton Towing Company, automobile towing and vehicle impound yard

Prior Uses: Knowledge of prior use based on interviews and observations, including dates if available.

ADJACENT PROPERTY USE

Current Use: Occupants, including business names and business type.

North	Sunwest Metal - Recycling Facility
South	Vacant Property
East	Commercial/industrial - Unknown use or business name
West	Residential/Vacant Property/Multi-unit commercial building

Prior Uses: Knowledge of prior use based on interviews and observations, including dates if available.

North	
South	Former Catering Company
East	
West	

HAZARDOUS MATERIALS

Chemicals: Were any of the following observed on the property?

	Y/N
Janitorial: Standard cleaning materials	Yes
Automotive: new/used motor oil, waste oil filters, new/used antifreeze, brake fluid, transmission fluid, batteries	Yes
Paint/Solvents: Paints, shellacs, varnishes, thinners	Yes
Funeral Home: Embalming fluids	No
Dry Cleaning: PERC	No
Unknown substances: unlabeled containers, empty or not	No
Other: Pesticides, pool supplies, acids	No

Describe yes answers below. Document all chemicals and hazardous material on-site.

Type of Mat'l	Material Name	Approx. Qty	Type of Container(s)	Location	Storage Condition[3]	Leaks?
Absorpbents		1	55-gallon drum	East of Evidence Bldg	Good	None
Used Oil Filters		1	55-gallon drum	East of Evidence Bldg	Good	None
Fuel containers	Gasoline/Diesel	8	5-gallong	Cargo Storage Container	Good	None
Fuel containers	Gasoline/Diesel	1	1-gallon	Cargo Storage Container	Good	None
Coating	Poly Urethan	2	1-gallon	Cargo Storage Container	Good	None
Oil Additives		20	Quart-size	Cargo Storage Container	Good	None
Compressed Gas	Propane	10	20- to 40-pound	Truck Service Shop	Good	None
Paint		15	Quart to Gallon Size	Truck Service Shop	Good	None
Janitorial Supplies			1-galllon	Cargo Storage Container	Good	None

[3]Excellent: Has secondary containment; Good: Impervious surface; Fair: Cracked concrete or wood; Poor: Bare ground

Possible PCB material	Y/N	Labeled Non-PCB?	Describe location, age, owner and condition unless labeled non-PCB
Elevators	No		
Hydraulic lifts	No		
Transformers	No		

ABOVEGROUND AND UNDERGROUND STORAGE TANKS (ASTs and USTs)

Check box if no tanks are known to exist or previously existed on the property: No ASTs/USTs

Existing Tanks: Provided details as indicated

Type	Contents	Location	Age (yrs)	Size(gal)	Material	Registered?	Secndry Cntnmnt?
AST	Used Oil	East of Evidence Bldg	?	400	Steel	No	No

Are any of the following present?

Vent pipes | Fill pipes | Access ways

If so, describe.

Previous Tanks: Describe any ASTs or USTs known to have previously existed on the property

USTs previously located on the property. Number and size could not be remembered. All but one were removed. One was abandoned in-place. Waste 0il USTs located east of Truck Service Bldg. Other USTs located south of Truck Service

Is the property vacant? No

If vacant, does it appear to have been developed in the past?

Complete section below.

IMPROVEMENT DETAILS

Parking surface: Asphalt

Main building: Office — Year of construction: 1929

Construction type		Interior paint condition	
Foundation type	Slab on grade	Adequate ventilation?	
Roof material		Roof condition	

**Comments:

Building #2: Truck Service Building — Year of construction: Unknowr

Construction type	Steel	Interior paint condition	
Foundation type	Slab on grade	Adequate ventilation?	
Roof material		Roof condition	

**Comments: Two other buildings located on site - a wash room and Evidence Building used by local law enforcement to impound cars in accidents.

BUILDING(S) INTERIOR

Interior drains: Were any of the following observed in structures on the property?

	Y/N	Discharge	Odor[1]	Stains[1]	Pet/Haz[2]	Further description
Restroom floor drains	Yes	Public	No	No		Wash Room
Kitchen floor drains	No					
Maintenance room drains	No					
Funeral home: Prep room drain	No					
Dry Cleaners: Floor drains near units	No					
Dry cleaners: Floor drains near storage	No					
Other drains (describe)	No					
Kitchen interior grease trap	No					
Indoor sump (give location)	No					

[1]Odors and stains: Other than due to water [2]Pet/Haz: Indication of petroleum or other hazardous substances

Interior Condition:

	Y/N	Location, Description for Yes answers including possible source of problem
Walls: Staining	No	
Walls: Deterioration	No	
Walls: Mold	No	
Floors: Staining	No	
Floors: Deterioration	No	
Floors: Mold	No	
Basement (if any): Staining	No	
Basement (if any): Deterioration	No	
Basement (if any): Mold	No	
Complaints re: indoor air quality	No	

WASTE HANDLING

Type of Waste	**Type/Location of Waste Storage**	**Disposal Method/Company**	**Manifests Available?**
Municipal solid waste			
Recyclables			
Waste cooking grease			
Used motor oil	400-gallon AST	Legally Disposed	Yes
Used solvents			
Used coolants or other auto fluids			
Biomedical waste			
Waste disposal/treatment ponds			
Dry cleaner: Spent PERC/solvent			
Funeral home: Prep room waste			

EXTERIOR OBSERVATIONS

Were any of the following observed on the property?

	Y/N	Describe, including location, if yes.
Stained soil or pavement	Yes	Throughout Parking Lot Area
Stressed vegetation	No	
Solid waste dumping	No	
Suspect fill material	No	
Used or discarded tires	Yes	Located inside the Truck Service Building
Known/suspected buried debris	No	
Abnormal odors (exterior)	No	
Pools/sumps of liquids (exterior)	No	
Wells, other than potable wells	No	
Other	No	

Were any of the following stormwater features observed on the property

	Y/N	Describe, including location and condition, if yes.
Retention/detention ponds	No	
Storm drains/inlets	No	
Ditches	No	
Other	No	

Additional observations:

GAS STATIONS/AUTO REPAIR FACILITIES

Complete Hazardous Materials and UST sections on Page 3.

Name of facility	
Services performed at the facility	
Years of operation and operating name(s)	
Date of the most recent compliance inspection	
Results of the compliance inspection	

DRY CLEANERS

Complete Hazardous Materials and UST sections on Page 3.

Facility

Name	
Address (if different from site address)	
Contact person	
Dates under current ownership	
Name/dates of previous ownership	

Machines	Type	Year Installed
#1		
#2		
#3		
#4		

Describe ventilation System

Describe location and condition of any drains in the machine area.

Chemicals and Storage

Solvent(s) used			
Supplier			

	Am	Uni		Time period		Y/N
Approximate amount used			per		Solvent stored on site?	

Solvent storage conditions	Y/N		
Containers sealed			
Containers labeled			
Secondary containment		Describe	

Waste Generation/Storage	Amt	Unit		Time period
Waste solvent			per	
Still residues			per	
Filter cartridges			per	
Cooked powder residue			per	
Other _____			per	

Describe how wastes are removed from machine:

Waste storage conditions	Y/N		
Containers sealed			
Containers labeled			
Secondary containment		Describe	

I hearby attest that I personally inspected this site and recorded the above observations to the best of my ability.

Signed

_____

Metropolitan Solutions
Portsmouth, VA
1-877-844-0021

Environmental Site Assessment - ESA
Environmental Questionnaire Form

Please return this survey to Metropolitan Solutions within two business days at **reports@MetroSolutionsUSA.com**

General Information

Name of subject property:	1122 N. Anaheim Blvd, Anaheim CA
Name of person completing the survey:	Mark Saehlenou
Owner of property:	1122 N. Anaheim Blvd, LLC
Any AKA/DBA of business:	

Title: LLC Manager
Address: same

List the physical street address and /or parcel number of all the properties part of this report:

Address	Acres	Parcel Number	Lot	Block
1122 North Anaheim Blvd	4.55	035-010-51		
Anaheim CA 92801		(see attached property tax bill)		

Previous owners name:	
Previous owners business name:	
Address:	
Phone:	
Email:	
Square footage of the building:	3
Number of floors:	
Date of original construction:	1929
Date of last major renovation:	2010
Electrical service provider	City of Anaheim
Gas service provider	So Cal Gas
Type of Heat (elect, gas, oil)	
Location of heating/cooling unit	Roof
Public Water & Sewer?	Yes

Other info:
See plot plan attached

Describe the *present* use of the property including current business name(s) (if applicable):
Anaheim Fullerton Towing Company - since 1975

Describe the *past* use of the property including past business name(s) (if applicable):
Towing company over 40 years

Do you know of any specific chemicals that are present or once were present at the property? If so, please explain:
Oil in drums. Above ground waste oil tank. Under ground fuel tanks disabled/removed 1990?

Do you know of any spills or other chemical releases that have taken place at the property? If so, please explain:
No

Do you know of any environmental cleanups that have taken place at the property? If so, please explain:
No

Are you aware of any activity and land use limitations (AULs), such as engineering controls, land use restrictions or institutional controls, that are in place on the property or have been filed or recorded in a registry under federal, tribal, state, or local law? If so, please explain:

No

Do you have any specialized knowledge or experience related to the property or nearby properties? For example, are you involved in the same line of business as the current or former occupants of the property or an adjoining property so that you would have specialized knowledge of the chemicals and processes used by this type of business? If so, please explain:

No

Does the purchase price being paid for this property reasonable reflect the fair market values of the property? If not, have you considered whether the lower price being paid is because contamination is known or believed to be known to be present at the property? Please explain:

N/A

Based on your knowledge and experience related to the property, are there any obvious indicators that point to the presence or likely presence of contamination at the property? If so, please explain:

No. Soil testing by County for area. (see attached)

Documents: Please indicate which of these can be provided.

Are any of these reports available on this property?

	Yes*	No
Building drawings or floor plans	X	
Phase I or TSA		
Phase II		
Property Condition Assessment		
Asbestos Inspection		
Lead based paint inspection		
Environmental Lien Search		
Rent Rolls	X	

County Tax Bill

*** Please provide copies of all available reports.**

Questions to be answered by the site contact or property operator

1 Has this property or any neighboring property ever been used as any of the following? **UK=Unknown**

	Subject Property			Adjacent Properties											
				North			South			East			West		
	Yes	No	UK	Yes	No	UK	Yes	No	UK	Yes	No	UK	Yes	No	UK
fuel tanks non-op Gas Station	X														
Motor Repair Facility		X													
Dry Cleaners		X													
Photo Developing Laboratory		X													
auto storage ~~Junkyard or Landfill~~	X														
Waste Treatment		X													
Waste Storage		X													
Waste Disposal		X													
Waste Processing		X													
Waste Recycling		X													
Other Industrial															

Describe:

Towing company auto storage

2 To your knowledge have any of the following ever been on the property?

Note if any of the items were damage, leaking, burned or buried.

	Yes	No	Damaged
Petroleum, Petroleum Storage Tanks, Petroleum - 1 tank disabled	X		
Toxic Wastes or Acids/Alkalis		X	
Discarded Car Batteries		X	
Containers of Pesticides, Paints, Solvents, or unknown		X	
55 gallon Drums or Sacks of Chemicals Oil	X		
Used or ~~Discarded~~ Tires	X		
Other items of note:			

If you answered "Yes" to any of the questions above, please explain:
Fuel tanks: 1 removed 1 disabled / Fresh oil in drums
Used tires collected and taken to facility for recycling

	Yes	No	Damaged
3a Is the property served by or have a private well or other non-public water system?		X	
3b If so, is there evidence or do you have prior knowledge that contaminants have been identified in the well or system?		X	

Describe:

	Yes	No	Damaged
4a Do you have knowledge of any environmental cleanup liens against the property that are filed or recorded under federal, tribal, state or local law?		X	

Describe:

	Yes	No	Damaged
4b Are you aware of any past violations of environmental laws with respect to the property?		X	
4c Are you aware of any current violations of environmental laws with respect to the property?		X	

Describe:

	Yes	No	Damaged
5a Do you have knowledge of any environmental site assessment of the property?		X	

Describe:

	Yes	No	Damaged
5b If so, did it indicate the presence of hazardous substances or petroleum product contamination of the property or did it recommend further assessment of the property?		X	

Describe:

	Yes	No	Damaged
6 Do you have knowledge of any past or pending lawsuits concerning the release of any hazardous substance or petroleum products involving the property?		X	

Describe:

	Yes	No	Damaged
7 Does the property discharge waste water or other liquid (including storm water) into a drain, ditch, underground injection system, or stream onto or adjacent to the property and/or into a sanitary sewer system?	X		

Describe:
Truck wash waste water

	Yes	No	Damaged
8 Is there a transformer, capacitor, or any hydraulic equipment for which there are any records indicating the presence of PCBs? (PCBs are polychlorinated biphenyls used in cooling oils and electrical insulating materials.)		X	

Hydraulic elevators		Transformers	
Hydraulic Car lifts		Other	

Describe:

Provide additional detail photographs of any areas that may have environmental issues

This survey is being conducted to comply with certain protocols involved with assessing the environmental condition of the property.

I, the undersigned, do hereby attest that the information obtained regarding the subject property and surrounding areas are correct and truthful to the best of my knowledge.

Signature: Mat. [illegible]

Date: Sept. 20. 2016

Appendix #5:
Records Review / Supporting Documents

Envirosite Corporation

Government Records Report | 2016

Order Number: 7095
Report Generated: 09/06/2016

Project Name: ESA
Project Number: 2016-19119

Pacific Western Bank
1122 North Anaheim Blvd
Anaheim, CA 92801

1175 Post Road East
Westport, CT 06880
Toll Free: 866-211-2028
www.envirositecorp.com

Table Of Contents

2016

Section	Page
Executive Summary	1
Executive Summary by Distance	2
Executive Summary by Database	7
Property Proximity Map	24
Area Map	25
Map Findings Summary	26
Map Findings	38
Unmappable Summary	698
Government Records Searched / Data Currency Tracking	699
Geological Landscape Addendum	734
Geological Landscape Addendum Summary	735
Geological Landscape Addendum Soil Map	737
Geological Setting Source Map	742
Geological Landscape Addendum Map Findings	743
Geological Landscape Addendum Map Findings Radon	750
Physical Setting Source Records Searched	751

Envirosite Corporation appreciates your business.
Please contact your Envirosite Corporation customer service representative at 866-211-2028 with any questions.

Disclaimer - Copyright and Trademark Notice

THIS REPORT IS PROVIDED BY ENVIROSITE CORPORATION ("COMPANY") TO PURCHASER AND PURCHASER ACCEPTS THIS REPORT, STRICTLY ON AN "AS IS" BASIS. ALL CONDITIONS, REPRESENTATIONS AND WARRANTIES, WHETHER EXPRESS, IMPLIED, STATUTORY OR OTHERWISE, INCLUDING, WITHOUT LIMITATION, ANY IMPLIED WARRANTY OF ACCURACY OR CORRECTNESS OF INFORMATION CONTAINED HEREIN, MERCHANTABILITY, FITNESS FOR A PARTICULAR USE OR PURPOSE, OR NON-INFRINGEMENT OF THIRD PARTY RIGHTS, ARE HEREBY DISCLAIMED TO THE MAXIMUM EXTENT PERMITTED BY APPLICABLE LAW BY THE COMPANY AND ITS LICENSORS. IN NO EVENT SHALL THE COMPANY BE LIABLE TO ANYONE, WHETHER ARISING OUT OF ERRORS OR OMISSIONS, NEGLIGENCE, ACCIDENT OR ANY OTHER CAUSE, FOR ANY LOSS OF DAMAGE, INCLUDING, WITHOUT LIMITATION, SPECIAL, INCIDENTAL, CONSEQUENTIAL, OR EXEMPLARY DAMAGES ARISING FROM USE OF OR RELIANCE ON THIS REPORT. ANY LIABILITY ON THE PART OF THE COMPANY IS STRICTLY LIMITED TO A REFUND OF THE AMOUNT PAID FOR THIS REPORT.

This Report may contain certain information obtained from a variety of public and other sources reasonably available to the Company. Company does not claim nor represent that coverage information for the subject and surrounding properties does not exist from other sources. Furthermore, any analyses, estimates, ratings, environmental risk levels or risk codes provided in this Report are provided for illustrative purposes only, and are not intended to provide, nor should they be interpreted as providing any facts regarding, or prediction or forecast of, any environmental risk for any property. Only a Phase I Environmental Site Assessment performed by an environmental professional can provide information regarding the environmental risk for any property. Information contained in this Report should not be construed as legal advice and accordingly, the Company disclaims any liability whatsoever for any loss arising from or in reliance in whole or in part on the contents of the Report. This Report or any map, analyses and other information contained herein is protected by copyright and is provided to Purchaser for its internal use only. Any copying, reproduction or dissemination or other use, in whole or in part, without prior written permission from the Company is prohibited by law. All trademarks and logos used herein are proprietary to Envirosite Corporation and their respective owners and licensors.

A search of available environmental records was conducted by Envirosite Corporation. The report was designed to assist parties seeking to meet the search requirements of EPA's Standards and Practices for all Appropriate inquiries (40 CFR Part 312), the ASTM Standard Practice for Environmental Site Assessments (E 1527-13) or custom requirements developed from the evaluation of environmental risks associated with a parcel of real estate. Executive Summary does not include a summary of report findings related to the selected Map Layers, this information is contained in the Map Findings section as well as being displayed on appropriate maps.

SUBJECT PROPERTY INFORMATION:

ADDRESS:

Pacific Western Bank
1122 North Anaheim Blvd
Anaheim, CA 92801

COORDINATES:

Latitude (North):	33.849219 - 33° 50' 57.2"
Longitude (West):	-117.918805 - -117° 55' 7.7"
Universal Transverse Mercator:	Zone 11N
UTM X (Meters):	414999.35
UTM Y (Meters):	3745817.48
Elevation:	156.001 ft. above sea level

USGS TOPOGRAPHIC MAP ASSOCIATED WITH SUBJECT PROPERTY:

Subject Property Map: 33117g8 ANAHEIM, CA
Most Recent Revision: 2012

MAP ID	SITE NAME	ADDRESS	DATABASE ACRONYMS	RELATIVE ELEVATION	DISTANCE DIRECTION
A1	ANAHEIM FULLERTON TOWING	1122 N ANAHEIM	HAZNET - CA		SP
A2	ANAHEIM FULLERTON TOWING CO	1122 N ANAHEIM BLVD	RCRA_NONGEN		SP
A3	P&H ENTERPRISES INC DBA ANAHEIM...	1122 N ANAHEIM BLVD	FRS		SP
A4	ANAHEIM FULLERTON TOWING CO	1122 N ANAHEIM BLVD	ECHO		SP
A5	ANAHEIM FULLERTON TOWING CO	1122 N ANAHEIM BLVD	FRS		SP
A6	ANAHEIM FULLERTON TOWING CO	1122 N ANAHEIM BLVD	HAZNET - CA		SP
A7	AT AND T INFORMATION SYSTEMS	1150 NORTH LEMON	HIST UST - CA	Lower	WNW / 0.004 mi.
A8	SUNWEST METALS INC	1150 N ANAHEIM BLVD	HAZNET - CA	Lower	WNW / 0.012 mi.
B9	TGI CATERING	1110 N ANAHEIM BLVD	HAZNET - CA	Lower	SW / 0.023 mi.
B10	TGI CATERING	1110 N ANAHEIM BLVD	HAZNET - CA	Lower	SW / 0.023 mi.
B11	ELECTRA GEAR	1110 N ANAHEIM BLVD	HAZNET - CA	Lower	SW / 0.023 mi.
B12	REGAL BELOIT	1110 N ANAHEIM BLVD	HAZNET - CA	Lower	SW / 0.023 mi.
B13	HUB CITY	1110 N LEMON	HAZNET - CA	Lower	SW / 0.025 mi.
B14	PERFORMANCE PRINTING	1050 N ANAHEIM BLVD	RCRA_SQG	Lower	SW / 0.045 mi.
C15	U S INDUSTRIAL CHEMICALS CO	1045 N KEMP ST	RCRA_SQG	Higher	ESE / 0.090 mi.
C16	NATIONAL DISTIL & CHEM	1045 N KEMP ST	CERCLIS NFRAP, SEMS_8R_ARCHIVED SITES	Higher	ESE / 0.090 mi.
D17	COFFEE DESPENSOR CLEANER COMPANY LL...	225 W CARL KARCHER WAY	HAZNET - CA	Lower	NW / 0.092 mi.
D18	ORANGE COUNTY ARC	225 W CARL KARCHER WAY	BOND EXPENDITURE PLAN - CA, ENVIROSTOR - CA, NFA - CA	Lower	NW / 0.092 mi.
D19	PRESORT PARTNERS	245 CARL KARCHER WAY	HAZNET - CA	Lower	NW / 0.093 mi.
E20	ANTIDOTE PERFORMANCE	125 W. LA PALMA AVE	HAZNET - CA	Lower	S / 0.095 mi.
E21	WRIGHT LITHOGRAPHY	125 W LA PALMA AVE	HAZNET - CA	Lower	S / 0.095 mi.
E22	ANTIDOTE PERFORMANCE	125 W. LA PALMA AVE STE K	HAZNET - CA	Lower	S / 0.095 mi.
F23	ATCHESON'S EXPRESS LLC	201 E LA PALMA AVE	HAZNET - CA	Higher	SE / 0.108 mi.
F24	MILNE TRUCK LINES INC	201 E. LA PALMA AVENUE	HIST UST - CA	Higher	SE / 0.108 mi.
F25	ATCHESON'S EXPRESS LLC	201 E LAPALMA AVE	BRS, RCRA_LQG	Higher	SE / 0.116 mi.
G26	UC IRVINE FAMILY HEALTH CENTER ANAH...	300 W CARL KARCHER WAY	HAZNET - CA	Lower	WNW / 0.116 mi.
G27	UCI FAMILY HEALTH CENTER	300 WEST ROMNEYA	HAZNET - CA	Lower	WNW / 0.116 mi.
G28	NORTH O C COMMUNITY CLINIC	300 ROMNYEA	HAZNET - CA	Lower	WNW / 0.124 mi.
G29	NORTH O C COMMUNITY CLINIC	300 ROMNYEA	RCRA_SQG	Lower	WNW / 0.124 mi.
H30	INMONT CORP.	1244 NORTH LEMON	BOND EXPENDITURE PLAN - CA, ENVIROSTOR - CA	Higher	NNW / 0.124 mi.
F31	THOR TRANSMISSION	929 N ANAHEIM BLVD	HAZNET - CA	Equal	SSE / 0.128 mi.
F32	THOR TRANSMISSION	929 N ANAHEIM BLVD A	RCRA_SQG	Equal	SSE / 0.128 mi.
F33	LA PALMA RADIATOR AND A/C	929 N ANAHEIM BLVD	HAZNET - CA	Equal	SSE / 0.128 mi.
G34	VERSATILE BUILDING PRODUCTS INC	245 W CARL KARCHER WAY	HAZNET - CA	Lower	WNW / 0.128 mi.
F35	CANO'S	950 N ANAHEIM BLVD	FRS, LUST REG 8 - CA	Equal	SSE / 0.130 mi.
F36	G & G TIRE COMPANY	950 NORTH ANAHEIM BLVD	HAZNET - CA	Equal	SSE / 0.130 mi.
F37	TECH TUNEUP AND LUBE	929 N ANAHEIM UNIT B	RCRA_SQG	Equal	SSE / 0.133 mi.

MAP ID	SITE NAME	ADDRESS	DATABASE ACRONYMS	RELATIVE ELEVATION	DISTANCE DIRECTION
H38	INMONT CORPORATION	1244 N. LEMON STREET	HIST UST - CA	Higher	NNW / 0.136 mi.
H39	BASF CORPORATION	1244 LEMON ST	HAZNET - CA	Higher	NNW / 0.136 mi.
H40	INMONT CORP. (UNITED TECH.)	1244 LEMON STREET N	FRS, SLIC REG 8 - CA	Higher	NNW / 0.136 mi.
H41	INMONT CORP	1244 N LEMON ST	RCRA_LQG, RCRA_SQG	Higher	NNW / 0.136 mi.
F42	DRD CONSTRUCTION	206 EAST LA PALMA	HAZNET - CA	Higher	SE / 0.137 mi.
I43	ESSEX	1075 N PATT ST	FRS, LUST REG 8 - CA	Higher	E / 0.137 mi.
I44	ESSEX ELECTRIC INC	1075 N PATT ST	HAZNET - CA	Higher	E / 0.137 mi.
I45	ESSEX GROUP INC	1075 N PATT ST	HAZNET - CA	Higher	E / 0.137 mi.
I46	ESSEX GROUP INCORPORATED	1075 N PATT ST	BOND EXPENDITURE PLAN - CA, ENVIROSTOR - CA	Higher	E / 0.137 mi.
I47	ESSEX GROUP, INC	1075 N PATT ST	RCRA_LQG, RCRA_SQG	Higher	E / 0.137 mi.
I48	NORTH AMERICAN ASSOCIATES LLC	1129 N PATT ST	HAZNET - CA	Higher	E / 0.137 mi.
49	CITY OF ANAHEIM/PUBLIC UTILITY DEPT	1151 N LA PALMA PARK WAY	HAZNET - CA	Lower	W / 0.137 mi.
50	CITY OF ANAHEIM-PUBLIC UTILITES	1049 N PATT ST	HAZNET - CA	Higher	E / 0.138 mi.
I51	STEPAN CO.	1208 N. PATT STREET	BOND EXPENDITURE PLAN - CA, ENVIROSTOR - CA	Higher	ENE / 0.142 mi.
I52	STEPAN COMPANY - ANAHEIM	1208 N PATT ST	BRS, RCRA_LQG	Higher	ENE / 0.142 mi.
I53	STEPAN CHEMICAL COMPANY	1208 NORTH PATT STREET	BOND EXPENDITURE PLAN - CA, ENVIROSTOR - CA, HIST CORTESE - CA	Higher	ENE / 0.142 mi.
I54	STEPAN COMPANY	1208 N PATT ST	AST - CA, HAZNET - CA	Higher	ENE / 0.142 mi.
I55	STEPHAN CHEMICAL	1208 NORTH PATT STREET	SLIC REG 8 - CA	Higher	ENE / 0.142 mi.
I56	STEPHEN COMPANY	1208 N PATT ST	HIST UST - CA	Higher	ENE / 0.142 mi.
I57	STEPHAN CHEMICAL COMPANY	1208 N PATT ST	LUST REG 8 - CA	Higher	ENE / 0.142 mi.
I58	YOUNG NAILS INC	1149 N PATT ST	HAZNET - CA	Higher	ENE / 0.144 mi.
I59	ESSEX GROUP INC	1075 NORTH PUTT STREET	HIST UST - CA	Higher	E / 0.164 mi.
J60	SYNRES CHEMICAL COMPANY	1211 NORTH PATT / 1211 NO...	BOND EXPENDITURE PLAN - CA, ENVIROSTOR - CA	Higher	ENE / 0.164 mi.
61	AUDREY CRESPIN	942 N DICKEL ST	HAZNET - CA	Lower	SW / 0.165 mi.
62	CITY OF ANAHEIM	1133 HOMER ST	HAZNET - CA	Lower	W / 0.166 mi.
J63	STEPAN CHEM CO	1208 N PATT ST	CERCLIS NFRAP, SEMS_8R_ARCHIVED SITES	Higher	ENE / 0.166 mi.
J64	S.M.T MANUFACTURING	1245 N PATT ST	HAZNET - CA	Higher	ENE / 0.180 mi.
65	BRIAN HARRIS	901 N LEMON ST # 903	HAZNET - CA	Lower	SSW / 0.183 mi.
K66	CARL KARCHER ENTERPRISES, INC.	1301 N. ANAHEIM BLVD.	LUST REG 8 - CA	Higher	NNW / 0.186 mi.
K67	CARL KARCHER ENTERPRISES	1301 N ANAHEIM BLVD	FID UST - CA, UST - CA	Higher	NNW / 0.186 mi.
K68	ANAHEIM DIST CENTER	1301 N ANAHEIM BLVD	HAZNET - CA	Higher	NNW / 0.186 mi.
K69	KARCHER PARTNERS, LLC	1301 N. ANAHEIM BLVD	HAZNET - CA	Higher	NNW / 0.186 mi.
70	UEI COLLEGE	401 W CARL KARCHER WAY	HAZNET - CA	Lower	WNW / 0.188 mi.
K71	ALLIED BUILDING PRODUCTS CORP	1244 N ANAHEIM BLVD	HAZNET - CA	Higher	NNW / 0.190 mi.
J72	M C R FURNITURE INC	1250 N PATT ST	HAZNET - CA	Higher	NE / 0.191 mi.
J73	YUHWA CORP DBA WESTERN MULTITEX CO	1261 N PATT ST	HAZNET - CA	Higher	NE / 0.191 mi.
L74	MIKES VW PORSCHE AND SPECIALTIES	916 N AHAHEIM BLVD	RCRA_SQG	Equal	SSE / 0.194 mi.

MAP ID	SITE NAME	ADDRESS	DATABASE ACRONYMS	RELATIVE ELEVATION	DISTANCE DIRECTION
L75	MIKES VW & FOREIGN CAR SPECIALT...	916 N AHAHEIM BLVD	HAZNET - CA	Equal	SSE / 0.194 mi.
K76	K B I INVESTMENTS L L C	125 E COMMERCIAL	RCRA_LQG, RCRA_SQG	Higher	N / 0.206 mi.
K77	KBI INVESTMENTS	125 E COMMERCIAL	HAZNET - CA	Higher	N / 0.206 mi.
K78	ANAHEIM FOUNDRY COMPANY INC	125 WEST COMMERCIAL ST	HAZNET - CA	Higher	N / 0.206 mi.
L79	J&A AUTO REPAIR INC	916 N ANAHEIM BLVD	HAZNET - CA	Equal	SSE / 0.206 mi.
L80	ANAHEIM TRUCK & AUTO SERVICE IN...	912 N ANAHEIM BLVD	HAZNET - CA	Equal	SSE / 0.206 mi.
M81	CAL TRANS DIST 12	125 W COMMERCIAL	HAZNET - CA	Higher	NNE / 0.206 mi.
M82	ANAHEIM FOUNDRY	125 W COMMERCIAL	RCRA_SQG	Higher	NNE / 0.206 mi.
M83	TOXCO INC	125 EAST COMMERCIAL STREE...	RCRA_NONGEN	Higher	NNE / 0.206 mi.
M84	MOTIVE ENERGY	125 EAST COMMERCIAL STREE...	BRS, RCRA_LQG	Higher	NNE / 0.206 mi.
M85	MOTIVE ENERGY INC	125 E COMMERCIAL ST	HAZNET - CA	Higher	NNE / 0.206 mi.
M86	CENTURY LINK KINSBURSKY	125 E COMMERCIAL ST	HAZNET - CA	Higher	NNE / 0.206 mi.
M87	FOSTER SAND & GRAVEL CO	201 COMMERCIAL ST	HAZNET - CA	Higher	NNE / 0.207 mi.
M88	ANAHEIM PLANT	201 COMMERCIAL STREET	HIST UST - CA	Higher	NNE / 0.207 mi.
M89	WERNER CORP FOSTER SAND GRAVEL	201 COMMERCIAL ST	HAZNET - CA	Higher	NNE / 0.207 mi.
M90	WERNER CORP	201 E COMMERCIAL	RCRA_SQG	Higher	NNE / 0.207 mi.
M91	COUNTRY CITY TOWING INC	110 E COMMERCIAL ST	HAZNET - CA	Higher	NNE / 0.208 mi.
M92	COUNTRY CITY TOWING INC	110 E COMMERCIAL ST	AST - CA	Higher	NNE / 0.208 mi.
M93	ROBERTSON READY MIX	201 COMMERCIAL	HAZNET - CA	Higher	NNE / 0.210 mi.
M94	ROBERTSON READY MIX	201 COMMERCIAL AVE	HAZNET - CA	Higher	NNE / 0.210 mi.
M95	ROBERTSON'S READY MIX	201 E COMMERCIAL ST	FID UST - CA, FRS, UST - CA	Higher	NNE / 0.210 mi.
M96	ROBERTSON'S READY MIX	201 E COMMERCIAL ST	HAZNET - CA	Higher	NNE / 0.210 mi.
M97	WERNER CORPORATION	201 E COMMERCIAL ST	LUST REG 8 - CA	Higher	NNE / 0.210 mi.
98	WEST COAST INDUSTRIAL PAINTING	419 LA PALMA AVE	HAZNET - CA	Lower	WSW / 0.213 mi.
J99	MC2 ENGINEERING	1291 N. PATT ST.	HAZNET - CA	Higher	NE / 0.216 mi.
K100	KINSBURSKY BROTHERS METAL SALVAGING...	1314 NORTH LEMON	BOND EXPENDITURE PLAN - CA, ENVIROSTOR - CA, HIST CORTESE - CA	Higher	NNW / 0.221 mi.
K101	CARLS JR. RESTAURANTS LLC	1325 N ANAHEIM BLVD	HAZNET - CA	Higher	NNW / 0.223 mi.
K102	CARL KARCHER ENTERPRISES INC	1325 N ANAHEIM BLVD	AST - CA, FRS	Higher	NNW / 0.223 mi.
L103	MCDEO MOTORS	904 N ANAHEIM BLVD	HAZNET - CA	Equal	SSE / 0.227 mi.
L104	DEOCAMP MOTORS	904 N ANAHEIM BLVD	RCRA_SQG	Equal	SSE / 0.227 mi.
K105	AUTO CENTER AUTO BODY INC	1325 N LEMON	HAZNET - CA	Higher	NNW / 0.231 mi.
L106	CAL-TECH COLLISION CENTER	835 N ANAHEIM BLVD	HAZNET - CA	Equal	SSE / 0.234 mi.
L107	BENS AUTO COLLISION CENTER	835 N ANAHEIM BLVD	HAZNET - CA	Equal	SSE / 0.234 mi.
L108	CRUZ AUTO BODY CENTER	835 N ANAHEIM BLVD	HAZNET - CA	Equal	SSE / 0.234 mi.
N109	RICHARDS W. C.	1116 NORTH OLIVE STREET	SLIC REG 8 - CA	Higher	E / 0.237 mi.
N110	RICHARDS W C OF CALIFORINA	1116 NORTH OLIVE ST	CERCLIS, SEMS_8R_ACTIVE SITES	Higher	E / 0.237 mi.
N111	RICHARDS W C OF CALIFORNIA	1116 NORTH OLIVE STREET	CORRACTS, RAATS, RCRA_NONGEN	Higher	E / 0.237 mi.

MAP ID	SITE NAME	ADDRESS	DATABASE ACRONYMS	RELATIVE ELEVATION	DISTANCE DIRECTION
N112	RICHARDS W C OF CALIFORNIA	1116 NO OLIVE ST	HAZNET - CA	Higher	E / 0.237 mi.
N113	JAMES PRODUCTIONS INC	1116 N OLIVE ST	AST - CA, FRS	Higher	E / 0.237 mi.
N114	RICHARDS W C OF CALIFORNIA	1116 NO OLIVE ST	BOND EXPENDITURE PLAN - CA, ENVIROSTOR - CA, HWP - CA, NFA - CA, SCH - CA	Higher	E / 0.237 mi.
K115	KINSBURSKY BROTHERS SUPPLY INC.	1314 NORTH ANAHEIM BLVD.	ARCHIVED RCRA TSDF, BRS, CORRACTS, Corrective Actions_2020, RCRA_LQG, RCRA_TSDF	Higher	NNW / 0.237 mi.
K116	KINSBURSKY BROTHERS SUPPLY INC	1314 N ANAHEIM BLVD	HAZNET - CA, HWM COMMERCIAL FACILITIES - CA	Higher	NNW / 0.237 mi.
K117	KINSBURSKY BROTHERS SUPPLY INC	1314 N ANAHEIM BLVD	BOND EXPENDITURE PLAN - CA, ENVIROSTOR - CA, HWP - CA, SCH - CA, TRIS	Higher	NNW / 0.237 mi.
K118	QUEST COMMUNICATION	1314 N ANAHEIM BLVD	HAZNET - CA	Higher	NNW / 0.237 mi.
O119	TRANSPORTATION CHARTER SVC	1201 N OLIVE ST	HAZNET - CA	Higher	ENE / 0.244 mi.
P120	BRADY COMPANY/LOS ANGELES INC	1010 N OLIVE ST	HAZNET - CA	Higher	ESE / 0.246 mi.
P121	BRADY COMPANY/LOS ANGELES INC	1010 N OLIVE ST	HAZNET - CA	Higher	ESE / 0.246 mi.
O122	SYNRES CHEMICAL CO	1211 N OLIVE ST	CERCLIS NFRAP, SEMS_8R_ARCHIVED SITES	Higher	ENE / 0.247 mi.
123	BRIDGEFORD FOOD CORPORATION	1308 N PATT ST	LUST REG 8 - CA	Higher	NE / 0.267 mi.
Q124	PROPOSED COMMUNITY SCHOOL #9	N. HARBOR BLVD. AND W. CA...	BOND EXPENDITURE PLAN - CA, ENVIROSTOR - CA, NFA - CA	Lower	WNW / 0.268 mi.
Q125	WORLD OIL #38	1201 N HARBOR BLVD	FRS, LUST REG 8 - CA	Lower	WNW / 0.273 mi.
L126	BELANGER BROS AUTOMOTIVE	813 ANAHEIM	FRS, LUST REG 8 - CA	Equal	SSE / 0.276 mi.
127	HORACE MANN ELEMENTARY	560, 580, 600 LA PALMA AV...	BOND EXPENDITURE PLAN - CA, ENVIROSTOR - CA, NFA - CA	Lower	WSW / 0.283 mi.
R128	CALIFORNIA TIRES	1219 N HARBOR BLVD	HAULERS - CA	Lower	WNW / 0.294 mi.
R129	CARS 101	1221 N HARBOR BLVD	FRS, LUST REG 8 - CA	Lower	WNW / 0.296 mi.
130	RELIANCE ELECTRIC	1025 N SABINA ST	FRS, LUST REG 8 - CA	Higher	E / 0.309 mi.
S131	CEROMET	500 LA PALMA AVENUE E	SLIC REG 8 - CA	Higher	ESE / 0.333 mi.
T132	HOBBS TRUCKING CO.	501 E JULIANNA ST	LUST REG 8 - CA	Higher	E / 0.340 mi.
T133	HOBBS TRUCKING	501 E JULIANNA ST	FRS, LUST REG 8 - CA	Higher	E / 0.340 mi.
T134	HOBBS TRUCKING CO	501 JULIANA	LUST REG 8 - CA	Higher	E / 0.340 mi.
135	ANAHEIM CITRUS PRODUCTS	421 E COMMERCIAL ST	LUST REG 8 - CA	Higher	ENE / 0.344 mi.
S136	ORANGE COE - MANN UNDOCUMENTED FILL	560, 580, AND 600 LA PALM...	BOND EXPENDITURE PLAN - CA, ENVIROSTOR - CA, NFA - CA	Higher	ESE / 0.345 mi.
S137	ORANGE COE - MANN UNDOCUMENTED FILL	560, 580 AND 600 LA PALMA...	BOND EXPENDITURE PLAN - CA, ENVIROSTOR - CA, NFA - CA	Higher	ESE / 0.353 mi.
138	MONNIG'S AUTO SERVICE	744 N ANAHEIM BLVD	FRS, LUST REG 8 - CA	Equal	SSE / 0.367 mi.
S139	NORTHWEST MOTOR WELDING	519 E LA PALMA AVE	ECHO, FRS, INDUSTRIAL CLEANUP_Orange County - CA, LUST REG 8 - CA	Higher	ESE / 0.376 mi.
140	RODDICK TOOL CO. (FRMR) (BODYCOTE)	1023 N PAULINE ST	DEED - CA, FRS, SLIC REG 8 - CA	Higher	E / 0.392 mi.
141	HORACE MANN ELEMENTARY	920 NORTH JANSS STREET	BOND EXPENDITURE PLAN - CA, ENVIROSTOR - CA, NFA - CA	Lower	WSW / 0.392 mi.
U142	SHELL OIL	1625 HARBOR	FRS, LUST REG 8 - CA	Lower	NW / 0.437 mi.
U143	SIMA SHELL #68812	1625 S HARBOR BLVD	HAZWASTE_ORANGE COUNTY - CA	Lower	NW / 0.438 mi.
U144	SHELL #1625	1625 S HARBOR BLVD	FRS, LUST REG 8 - CA	Lower	NW / 0.444 mi.
V145	DOLLAR TREE #2039	221 ORANGEFAIR MALL	HAZWASTE_ORANGE COUNTY - CA	Lower	NNW / 0.463 mi.

MAP ID	SITE NAME	ADDRESS	DATABASE ACRONYMS	RELATIVE ELEVATION	DISTANCE DIRECTION
V146	MICHAELS STORES #3023	201 ORANGEFAIR MALL	HAZWASTE_ORANGE COUNTY - CA	Lower	NNW / 0.465 mi.
147	ORANGEFAIR MALL	140 ORANGEFAIR	FRS, LUST REG 8 - CA	Lower	NNW / 0.472 mi.
W148	PEP BOYS	1530 HARBOR	LUST REG 8 - CA	Lower	NW / 0.491 mi.
W149	PEP BOYS #0642	1530 S HARBOR BLVD	HAZWASTE_ORANGE COUNTY - CA	Lower	NW / 0.491 mi.
150	ANAHEIM MANN EXPANSION, FIRST CHURC...	918 NORTH CITRON STREET	BOND EXPENDITURE PLAN - CA, ENVIROSTOR - CA	Lower	WSW / 0.495 mi.
X151	MLODZIK CORP - MONITOR PLATING	800 EAST ORANGEFAIR LANE	BOND EXPENDITURE PLAN - CA, ENVIROSTOR - CA, HIST CORTESE - CA	Higher	NE / 0.609 mi.
X152	MONITOR PLATING & ANODIZING	800 E. ORANGEFAIR LANE	BOND EXPENDITURE PLAN - CA, ENVIROSTOR - CA	Higher	NE / 0.609 mi.
Y153	AMERICA DIVERSIFIERS SILVER INC	1004 E ORANGEFAIR LN	ENVIROSTOR - CA, HWP - CA, SCH - CA	Higher	ENE / 0.676 mi.
Y154	AMERICAN DIVERSIFIED SILVER	1004 E ORANGEFAIR LN	ENVIROSTOR - CA, HWP - CA, SCH - CA	Higher	ENE / 0.676 mi.
155	NORTHROP CORP.	301 E. ORANGETHORPE AVENU...	BOND EXPENDITURE PLAN - CA, ENVIROSTOR - CA	Higher	NNE / 0.699 mi.
156	LAURA SCUDDERS CO.	1525 NORTH RAYMOND AVENUE	BOND EXPENDITURE PLAN - CA, ENVIROSTOR - CA, HIST CORTESE - CA	Higher	NE / 0.827 mi.
Z157	N/R	33 50 11.62N, 117 55 00.6...	DIGITAL OBSTACLE	Lower	S / 0.843 mi.
Z158	N/R	33 50 11.00N, 117 55 02.0...	DIGITAL OBSTACLE	Lower	S / 0.853 mi.
159	BLACK OXIDE INDUSTRIES, INC.	1735 ORANGETHORPE PK	BOND EXPENDITURE PLAN - CA, ENVIROSTOR - CA	Higher	NE / 0.859 mi.
160	NORTHRUP GRUMMAN CORPORATION, KESTE...	1730 N. ORANGETHORPE PARK	BOND EXPENDITURE PLAN - CA, ENVIROSTOR - CA	Higher	NE / 0.904 mi.
161	WESTERN MULTITEX INC. SITE	1232 E. ORANGETHORPE AVEN...	BOND EXPENDITURE PLAN - CA, ENVIROSTOR - CA	Higher	NE / 0.995 mi.

SUBJECT PROPERTY SEARCH RESULTS:

The subject property was identified in the following records. For more information on this property, see Map Findings section on page 38.

SITE	DATABASE(S)	EPA ID
ANAHEIM FULLERTON TOWING 1122 N ANAHEIM ANAHEIM CA 92801	HAZNET - CA	CAD983597790
ANAHEIM FULLERTON TOWING CO 1122 N ANAHEIM BLVD ANAHEIM CA 92801	RCRA_NONGEN	CAD983597790
P&H ENTERPRISES INC DBA ANAHEIM FULLERTON TOWING CO 1122 N ANAHEIM BLVD ANAHEIM CA 92801	FRS	N/A
ANAHEIM FULLERTON TOWING CO 1122 N ANAHEIM BLVD ANAHEIM CA 92801	ECHO	N/A
ANAHEIM FULLERTON TOWING CO 1122 N ANAHEIM BLVD ANAHEIM CA 92801	FRS	N/A
ANAHEIM FULLERTON TOWING CO 1122 N ANAHEIM BLVD ANAHEIM CA 92801	HAZNET - CA	CAL000072480

DATABASE(S) WITH NO MAPPED SITES:

No mapped sites were found in Envirosite Corporation's Search of available ("Reasonable ascertainable") government records either on the subject property or within the search radius around the subject property for the following databases:

STANDARD ENVIRONMENTAL RECORDS

FEDERAL CERCLIS LIST

FEDERAL FACILITY	Federal Facility sites

FEDERAL DELISTED NPL SITE LIST

DELISTED NPL	Delisted National Priority List
DELISTED PROPOSED NPL	Delisted proposed National Priority List
SEMS_DELETED NPL	Sites Deleted from National Priorities List

FEDERAL ERNS LIST

ERNS	Emergency Response Notification System

FEDERAL INSTITUTIONAL CONTROLS / ENGINEERING CONTROLS REGISTRIES

FED E C	Engineering Controls
FED I C	Institutional Controls
FED-PUBLISHED INSTITUTIONAL CONTROLS	Published Institutional Controls

STANDARD ENVIRONMENTAL RECORDS *(cont.)*

FEDERAL INSTITUTIONAL CONTROLS / ENGINEERING CONTROLS REGISTRIES (cont.)

RCRA IC_EC	RCRA sites with Institutional and Engineering Controls

FEDERAL NPL SITE LIST

NPL	National Priority List
NPL EPA R1 GIS	GIS for EPA Region 1 NPL
NPL EPA R6 GIS	GIS for EPA Region 6 NPL
NPL EPA R8 GIS	GIS for EPA Region 8 NPL
NPL EPA R9 GIS	GIS for EPA Region 9 NPL
NPL LIENS	National Priority List Liens
PART NPL	Part National Priority List
PROPOSED NPL	Proposed National Priority List
SEMS_FINAL NPL	Sites included on the Final National Priorities List
SEMS_PROPOSED NPL	Sites Proposed to be Added to the National Priorities List

FEDERAL RCRA GENERATORS LIST

RCRA_CESQG	Resource Conservation and Recovery Act_Conditionally Exempt Small Quantity Generators
RCRA_FULL_DETAIL	Resource Conservation and Recovery Act_Full detail

STATE AND TRIBAL REGISTERED STORAGE TANK LISTS

FEMA UST	FEMA Underground Storage Tanks
INDIAN UST R1	Underground Storage Tanks on Indian Land in EPA Region 1
INDIAN UST R10	Underground Storage Tanks on Indian Land in EPA Region 10
INDIAN UST R2	Underground Storage Tanks on Indian Land in EPA Region 2
INDIAN UST R4	Underground Storage Tanks on Indian Land in EPA Region 4
INDIAN UST R5	Underground Storage Tanks on Indian Land in EPA Region 5
INDIAN UST R6	Underground Storage Tanks on Indian Land in EPA Region 6
INDIAN UST R7	Underground Storage Tanks on Indian Land in EPA Region 7
INDIAN UST R8	Underground Storage Tanks on Indian Land in EPA Region 8
INDIAN UST R9	Underground Storage Tanks on Indian Land in EPA Region 9
AST_CONTRA COSTA COUNTY - CA	Contra Costa County Aboveground Storage Tanks
AST_KERN COUNTY - CA	Kern County Aboveground Storage Tanks Facilites
AST_ORANGE COUNTY - CA	Orange County Aboveground Storage Tanks
AST_PLACER COUNTY - CA	Placer County Aboveground Storage Tanks
AST_YOLO COUNTY - CA	Yolo County Above Ground Storage Tanks
BP HW OUT_VENTURA COUNTY - CA	Ventura County Business Plan Hazardous Waste Producers and Operating Underground Tanks
BUSINESS INVENTORY_SAN MATEO COUNTY - CA	San Mateo County List of Underground Storage Tanks Hazardous Materials Business Plan and Hazardous Waste Generators
CLOSED UST_VENTURA COUNTY - CA	Ventura County Closed Underground Storage Tanks
CS_PLACER COUNTY - CA	Placer County Cleanup Sites
LOP_SANTA CLARA COUNTY - CA	Santa Clara County Local Oversight Program
SITE LIST_CONTRA COSTA COUNTY - CA	Contra Costa County Sites List
UST_ALAMEDA COUNTY - CA	Alameda County Underground Storage Tanks
UST_CITY OF LONG BEACH - CA	City of Long Beach Underground Storage Tanks
UST_CITY OF TORRANCE - CA	City of Torrance Underground Storage Tanks
UST_EL SEGUNDO CITY - CA	City of El Segundo Underground Storage Tanks
UST_KERN COUNTY - CA	Kern County Underground Storage Tanks
UST_MARIN COUNTY - CA	Marin County Underground Storage Tanks

STANDARD ENVIRONMENTAL RECORDS *(cont.)*

STATE AND TRIBAL REGISTERED STORAGE TANK LISTS (cont.)

UST_MENDOCINO COUNTY - CA	Mendocino County Underground Storage Tanks
UST_NAPA COUNTY - CA	Underground storage tank sites located in Napa county.
UST_ORANGE COUNTY - CA	Orange County Underground Storage Tanks
UST_PLACER COUNTY - CA	Placer County Underground Storage Tanks
UST_RIVERSIDE COUNTY - CA	Riverside County Underground Storage Tanks
UST_SAN FRANCISCO COUNTY - CA	San Francisco County Underground Storage Tanks
UST_SAN JOAQUIN COUNTY - CA	San Joaquin County Underground Storage Tanks
UST_SOLANO COUNTY - CA	Solano County Underground Storage Tanks
UST_SUTTER COUNTY - CA	Sutter County Underground Storage Tanks
UST_YOLO COUNTY - CA	Yolo County Underground Storage Tanks

RECORDS OF EMERGENCY RELEASE REPORTS

HMIRS (DOT)	Hazardous Materials Information Reporting Systems

STATE AND TRIBAL LEAKING STORAGE TANK LISTS

INDIAN LUST R1	Leaking Underground Storage Tanks on Indian Land in EPA Region 1
INDIAN LUST R10	Leaking Underground Storage Tanks on Indian Land in EPA Region 10
INDIAN LUST R2	Leaking Underground Storage Tanks on Indian Land in EPA Region 2
INDIAN LUST R4	Leaking Underground Storage Tanks on Indian Land in EPA Region 4
INDIAN LUST R5	Leaking Underground Storage Tanks on Indian Land in EPA Region 5
INDIAN LUST R6	Leaking Underground Storage Tanks on Indian Land in EPA Region 6
INDIAN LUST R7	Leaking Underground Storage Tanks on Indian Land in EPA Region 7
INDIAN LUST R8	Leaking Underground Storage Tanks on Indian Land in EPA Region 8
INDIAN LUST R9	Leaking Underground Storage Tanks on Indian Land in EPA Region 9
LUFT_ALAMEDA COUNTY - CA	Alameda County Leaking Underground Fuel Tanks
LUST ORANGE COUNTY - CA	Orange County Leaking Underground Storage Tanks
LUST REG 1 - CA	Region 1 Leaking Underground Storage Tanks
LUST REG 2 - CA	Region 2 Leaking Underground Storage Tanks
LUST REG 3 - CA	Region 3 Leaking Underground Storage Tanks
LUST REG 4 - CA	Region 4 Leaking Underground Storage Tanks
LUST REG 5 - CA	Region 5 Leaking Underground Storage Tanks
LUST REG 6 - CA	Region 6 Leaking Underground Storage Tanks
LUST REG 7 - CA	Region 7 Leaking Underground Storage Tanks
LUST REG 9 - CA	Region 9 Leaking Underground Storage Tanks
LUST_HAZMAT_YOLO COUNTY - CA	Yolo County Leaking Underground Storage tanks
LUST_KERN COUNTY - CA	Kern County leaking underground tank sites
LUST_RIVERSIDE COUNTY - CA	Riverside County Leaking Underground Storage Tanks
LUST_SUTTER COUNTY - CA	Sutter County Leaking Underground Storage Tanks
LUST_SAN FRANCISCO COUNTY - CA	listing of leaking underground storage tanks
LUST_SAN MATEO COUNTY - CA	San Mateo County Leaking Underground Storage Tanks
LUST_SOLANO COUNTY - CA	Solano County Leaking Underground Storage Tanks
LUST_SONOMA COUNTY - CA	Sonoma County Leaking Underground Storage Tanks
LUST_VENTURA COUNTY - CA	Ventura County Leaking Underground Storage Tanks
SLIC REG 1 - CA	Spills Leaks Investigation & Cleanup Program
SLIC REG 2 - CA	Spills Leaks Investigation & Cleanup Program
SLIC REG 3 - CA	Spills Leaks Investigation & Cleanup Program
SLIC REG 4 - CA	Spills Leaks Investigation & Cleanup Program
SLIC REG 5 - CA	Spills Leaks Investigation & Cleanup Program
SLIC REG 6 - CA	Spills Leaks Investigation & Cleanup Program

STANDARD ENVIRONMENTAL RECORDS *(cont.)*

STATE AND TRIBAL LEAKING STORAGE TANK LISTS (cont.)

SLIC REG 7 - CA	Spills Leaks Investigation & Cleanup Program
SLIC REG 9 - CA	Spills Leaks Investigation & Cleanup Program
SLIC_ALAMEDA COUNTY - CA	Alameda County Spills Leaks Investigation & Cleanup

LOCAL LISTS OF HAZARDOUS WASTE / CONTAMINATED SITES

CORRECTIVE ACTION_RIVERSIDE COUNTY - CA	Riverside County Corrective Action Sites
TOXIC SITE_SACRAMENTO COUNTY - CA	Sacramento County Toxic Site Cleanup list

STATE AND TRIBAL LANDFILL AND/OR SOLID WASTE DISPOSAL SITE LISTS

LF_LOS ANGELES COUNTY - CA	City of Los Angeles Landfills
LF_SAN DIEGO COUNTY - CA	San Diego County Landfills
SWF/LF - CA	Solid Waste Information System
SWF_LOS ANGELES COUNTY - CA	Los Angeles County solid waste facilities
SWF_SAN DIEGO COUNTY - CA	San Diego County Solid Waste Facilities.

STATE- AND TRIBAL - EQUIVALENT NPL

RESPONSE - CA	State Response Sites

STATE- AND TRIBAL - EQUIVALENT CERCLIS

TOXIC PITS - CA	Toxic Pits Cleanup Act

STATE AND TRIBAL VOLUNTARY CLEANUP SITES

VCP - CA	Voluntary Cleanup Program sites

ADDITIONAL ENVIRONMENTAL RECORDS

LOCAL LISTS OF LANDFILL / SOLID WASTE DISPOSAL SITES

DEBRIS REGION 9	Torres Martinez Reservation Illegal Dump Sites
INDIAN ODI R8	Open Dump Inventory
ODI	Open Dump Inventory
TRIBAL ODI	Indian Open Dump Inventory Sites
SWRCY - CA	Recyclers

LOCAL LISTS OF HAZARDOUS WASTE / CONTAMINATED SITES

FED CDL	DOJ Clandestine Drug Labs
US HIST CDL	Historical Clandestine Drug Labs
CALARP_KERN COUNTY - CA	HazMat Chemical Facility List
CASE LIST_SAN DIEGO COUNTY - CA	San Diego County Environmental Case List
CDL - CA	Meth and Clandestine Drug Labs
CS_NAPA COUNTY - CA	Contaminated Sites

LOCAL BROWNFIELD LISTS

FED BROWNFIELDS	Federal Brownfields
TRIBAL BROWNFIELDS	Tribal Brownfields

LOCAL LAND RECORDS

LIENS 2	CERCLA Lien Information
LIENS - CA	Liens

RECORDS OF EMERGENCY RELEASE REPORTS

INDUSTRIAL CLEANUP_ORANGE COUNTY - CA	Petroleum and non-petroleum industrial spills

ADDITIONAL ENVIRONMENTAL RECORDS *(cont.)*

RECORDS OF EMERGENCY RELEASE REPORTS (cont.)

LDS - CA	Land Disposal Sites
MCS - CA	Military Cleanup Sites
SML_LOS ANGELES COUNTY - CA	Los Angeles County Emergency Response session spills

OTHER ASCERTAINABLE RECORDS

AFS	Air Facility Systems
BRS	Biennial Reporting Systems
CDC HAZDAT	Hazardous Substance Release and Health Effects Information
COAL ASH DOE	Coal Ash: Department of Energy
COAL ASH EPA	Coal Ash: Environmental Protection Agency
COAL GAS	Coal Gas Plants
CONSENT (DECREES)	Superfund Consent Decree
DOD	Department of Defense
DOT OPS	Department of Transportation Office of Pipeline Safety
ENOI	Electronic Notice of Intent
FA HWF	Financial Assurance for Hazardous Waste Facilities
FEDLAND	Federal Lands
FLOOD DFIRM	National Flood Hazard Layer Database
FTTS	FIFRA/TSCA Tracking System
FTTS INSP	FIFRA/TSCA Tracking System: Inspections
FUDS	Formerly Used Defense Sites
ICIS	Integrated Compliance Information System
INDIAN RESERVATION	Indian Reservations
LEAD_SMELTER	Lead Smelter Sites
LUCIS	Land Use Control Information Systems
MINES	Mines
MLTS	Material Licensing Tracking Systems
NPL AOC	Remediation Sites
OSHA	Occupational Safety & Health Administration
PADS	PCB Activity Database Systems
PCB TRANSFORMER	Polychlorinated Biphenyls Transformers
RAATS	RCRA Administrative Action Tracking Systems
RADINFO	Radiation Information Systems
RMP	Risk Management Plans
ROD	Record of Decision
SCRD DRYCLEANERS	SCRD Drycleaners
SEMS_SMELTER	Sites on SEMS Potential Smelter Activity
SSTS	Section 7 Tracking Systems
TOSCA-CHEMICAL	Toxic Substance Control Act: Chemicals
TOSCA-PLANT	Toxic Substance Control Act: Plants
TRANSMISSIONS	Transmission & Gathering facilities
TRIS	Toxic Release Inventory Systems
UMTRA	Uranium Mill Tailing Sites
AOC_SAN GABRIEL VALLEY - CA	San Gabriel Valley Superfund
CHMIRS - CA	California Hazardous Material Incident Report System
CORTESE - CA	The Hazardous Waste and Substances Sites List
CUPA_FRESNO COUNTY - CA	Fresno County Certified Unified Program Agency
DAYCARE - CA	Daycares

ADDITIONAL ENVIRONMENTAL RECORDS *(cont.)*

OTHER ASCERTAINABLE RECORDS (cont.)

DRYCLEANERS - CA	Drycleaners
DRYCLEANERS_AMADOR COUNTY - CA	Amador County Drycleaners
DRYCLEANERS_ANTELOPE VALLEY - CA	Antelope Valley Drycleaners
DRYCLEANERS_BAY AREA - CA	Bay Area Drycleaners
DRYCLEANERS_BUTTE COUNTY - CA	Butte County Drycleaners
DRYCLEANERS_CALAVERAS COUNTY - CA	Calaveras County Drycleaners
DRYCLEANERS_COLUSA COUNTY - CA	Colusa County Drycleaners
DRYCLEANERS_EASTERN KERN COUNTY - CA	Eastern Kern County Drycleaners
DRYCLEANERS_EL DORADO COUNTY - CA	El Dorado County Drycleaners
DRYCLEANERS_FEATHER RIVER - CA	Feather River Drycleaners
DRYCLEANERS_GLENN COUNTY - CA	Glenn County Drycleaners
DRYCLEANERS_GREAT BASIN UNIFIED - CA	Great Basin Unified Drycleaners
DRYCLEANERS_IMPERIAL COUNTY - CA	Imperial County Drycleaners
DRYCLEANERS_LAKE COUNTY - CA	Lake County Drycleaners
DRYCLEANERS_LASSEN COUNTY - CA	Lassen County Drycleaners
DRYCLEANERS_MENDOCINO COUNTY - CA	Mendocino County Drycleaners
DRYCLEANERS_MOJAVE DESERT - CA	Mojave Desert Drycleaners
DRYCLEANERS_MONTEREY BAY - CA	Monterey Bay Drycleaners
DRYCLEANERS_NORTH COAST UNIFIED - CA	North Coast Unified Drycleaners
DRYCLEANERS_NORTHERN SIERRA - CA	Northern Sierra Drycleaners
DRYCLEANERS_NORTHERN SONOMA COUNTY - CA	Northern Sonoma County Drycleaners
DRYCLEANERS_PLACER COUNTY - CA	Placer County Drycleaners
DRYCLEANERS_SACRAMENTO COUNTY - CA	Sacramento County Drycleaners
DRYCLEANERS_SAN DIEGO COUNTY - CA	San Diego County Drycleaners
DRYCLEANERS_SAN JOAQUIN VALLEY - CA	San Joaquin Valley Drycleaners
DRYCLEANERS_SAN LUIS OBISPO - CA	San Luis Obispo Drycleaners
DRYCLEANERS_SANTA BARBARA COUNTY - CA	Santa Barbara Drycleaners
DRYCLEANERS_SHASTA COUNTY - CA	Shasta County Drycleaner
DRYCLEANERS_SISKIYOU COUNTY - CA	Siskiyou County Drycleaners
DRYCLEANERS_SOUTH COAST - CA	South Coast Drycleaners
DRYCLEANERS_TEHAMA COUNTY - CA	Tehama County Drycleaners
DRYCLEANERS_TUOLUMNE COUNTY - CA	Tuolumne County Drycleaners
DRYCLEANERS_VENTURA COUNTY - CA	Ventura County Drycleaners
DRYCLEANERS_YOLO-SOLANO COUNTIES - CA	Yolo and Solano Counties Drycleaners
EMI - CA	Emissions Inventory Data
FA - CA	Financial Assurance
FA 2 - CA	Financial Assurance for Solid Waste Facilities

ADDITIONAL ENVIRONMENTAL RECORDS *(cont.)*

OTHER ASCERTAINABLE RECORDS (cont.)

GCC_SANTA CLARA VALLEY - CA	Santa Clara Valley Groundwater Contamination Cleanups
HAZMAT INCIDENT_CONTRA COSTA COUNTY - CA	Contra Costa County Hazardous Materials Incident list
HAZMAT_CITY OF SAN JOSE - CA	City of San Jose Hazardous Material Facilities
HAZMAT_SACRAMENTO COUNTY - CA	Sacramento County Master Hazardous Materials Facility list
HAZMAT_SAN BERNARDINO COUNTY - CA	San Bernardino County Hazardous Material Permits
HAZMAT_SAN DIEGO COUNTY - CA	Hazardous Materials Management Division Database
HAZMAT_SANTA CLARA COUNTY - CA	Santa Clara County Hazardous Material Facilities
HIGH FIRE - CA	Fire Hazard Severity Zones
HMS_LOS ANGELES COUNTY - CA	Los Angeles County Street Number List
HWT - CA	Hazardous Waste Transporters
MWMP - CA	Medical Waste Management Program
NFE - CA	Unconfirmed contaminated properties
PERCHLORATE 2 - CA	Perchlorate contaminted sites
PROPOSITION 65 - CA	Proposition 65 Records
RFR - CA	Regulated Facility Report
SITES INVENTORY_VENTURA COUNTY - CA	Ventura County Inventory of Closed Illegal Abandoned and Inactive Sites
SWAT - CA	SWAT Reports Summary Data
VCCP_VENTURA COUNTY - CA	Ventura County County Cleanup Program
WDS - CA	Waste Discharge System
WILDLANDS - CA	Preserves List
WIP - CA	Well Investigation Program

OTHER STATE DATABASE INFORMATION

OTHER

SEISMIC - CA	Seismic Hazards Zonation Program

SURROUNDING SITES: SEARCH RESULTS:

Surrounding sites were identified in the following databases.

Elevations have been determined from the USGS Digital Elevation Model and should be evaluated on a relative equal to or higher than the subject property have been differentiated below from sites with an elevation lower than the subject property.

Sites listed in ***bold italics*** are in multiple databases.

Unmappable (orphan) sites are not considered in the foregoing analysis.

STANDARD ENVIRONMENTAL RECORDS

FEDERAL RCRA NON-CORRACTS TSD FACILITIES LIST

ARCHIVED RCRA TSDF: Resource Conservation and Recovery Act hazardous waste transportation storage disposal and treatment facilities

EQUAL/HIGHER ELEVATION	SITE ADDRESS	DIRECTION/DISTANCE	MAP ID	PAGE

STANDARD ENVIRONMENTAL RECORDS *(cont.)*

FEDERAL RCRA NON-CORRACTS TSD FACILITIES LIST (cont.)

ARCHIVED RCRA TSDF: Resource Conservation and Recovery Act hazardous waste transportation storage disposal and treatment facilities

EQUAL/HIGHER ELEVATION	SITE ADDRESS	DIRECTION/DISTANCE	MAP ID	PAGE
KINSBURSKY BROTHERS SUPPLY INC.	*1314 NORTH ANAHEIM BLVD.*	*NNW / 0.237 mi.*	*K115*	*337*

RCRA_TSDF: Resource Conservation and Recovery Act hazardous waste transportation storage disposal and treatment facilities

EQUAL/HIGHER ELEVATION	SITE ADDRESS	DIRECTION/DISTANCE	MAP ID	PAGE
KINSBURSKY BROTHERS SUPPLY INC.	*1314 NORTH ANAHEIM BLVD.*	*NNW / 0.237 mi.*	*K115*	*337*

FEDERAL CERCLIS LIST

CERCLIS: Comprehensive Environmental Response Compensation and Liability Act program sites reported to the Environmental Protection Agency and can be proposed for the NPL List

EQUAL/HIGHER ELEVATION	SITE ADDRESS	DIRECTION/DISTANCE	MAP ID	PAGE
RICHARDS W C OF CALIFORINA	*1116 NORTH OLIVE ST*	*E / 0.237 mi.*	*N110*	*325*

CERCLIS NFRAP: Comprehensive Environmental Response Compensation and Liability Act No Further Remedial Action Planned sites that have been removed and archived

EQUAL/HIGHER ELEVATION	SITE ADDRESS	DIRECTION/DISTANCE	MAP ID	PAGE
NATIONAL DISTIL & CHEM	*1045 N KEMP ST*	*ESE / 0.090 mi.*	*C16*	*61*
STEPAN CHEM CO	*1208 N PATT ST*	*ENE / 0.166 mi.*	*J63*	*229*
SYNRES CHEMICAL CO	*1211 N OLIVE ST*	*ENE / 0.247 mi.*	*O122*	*607*

SEMS_8R_ACTIVE SITES: The Active Site Inventory Report displays site and location information at active SEMS sites. An active site is one at which site assessment, removal, remedial, enforcement, cost recovery, or oversight activities are being planned or conducted. NPL sites include latitude and longitude information. For non-NPL sites, a brief site status is provided.

EQUAL/HIGHER ELEVATION	SITE ADDRESS	DIRECTION/DISTANCE	MAP ID	PAGE
RICHARDS W C OF CALIFORINA	*1116 NORTH OLIVE ST*	*E / 0.237 mi.*	*N110*	*325*

SEMS_8R_ARCHIVED SITES: The Archived Site Inventory displays site and location information at sites archived from SEMS. An archived site is one at which EPA has determined that assessment has been completed and no further remedial action is planned under the Superfund program at this time.

EQUAL/HIGHER ELEVATION	SITE ADDRESS	DIRECTION/DISTANCE	MAP ID	PAGE
NATIONAL DISTIL & CHEM	*1045 N KEMP ST*	*ESE / 0.090 mi.*	*C16*	*61*
STEPAN CHEM CO	*1208 N PATT ST*	*ENE / 0.166 mi.*	*J63*	*229*
SYNRES CHEMICAL CO	*1211 N OLIVE ST*	*ENE / 0.247 mi.*	*O122*	*607*

STANDARD ENVIRONMENTAL RECORDS *(cont.)*

FEDERAL RCRA CORRACTS FACILITIES LIST

CORRACTS: List of facilities where Resource Conservation and Recovery Act Corrective Action Program used to investigate and remediate hazardous releases

EQUAL/HIGHER ELEVATION	SITE ADDRESS	DIRECTION/DISTANCE	MAP ID	PAGE
RICHARDS W C OF CALIFORNIA	*1116 NORTH OLIVE STREET*	*E / 0.237 mi.*	*N111*	*328*
KINSBURSKY BROTHERS SUPPLY INC.	*1314 NORTH ANAHEIM BLVD.*	*NNW / 0.237 mi.*	*K115*	*337*

FEDERAL RCRA GENERATORS LIST

RCRA_LQG: Resource Conservation and Recovery Act listing of licensed large quantity generators

EQUAL/HIGHER ELEVATION	SITE ADDRESS	DIRECTION/DISTANCE	MAP ID	PAGE
ATCHESON'S EXPRESS LLC	*201 E LAPALMA AVE*	*SE / 0.116 mi.*	*F25*	*75*
INMONT CORP	*1244 N LEMON ST*	*NNW / 0.136 mi.*	*H41*	*105*
ESSEX GROUP, INC	*1075 N PATT ST*	*E / 0.137 mi.*	*I47*	*134*
STEPAN COMPANY - ANAHEIM	*1208 N PATT ST*	*ENE / 0.142 mi.*	*I52*	*143*
K B I INVESTMENTS L L C	*125 E COMMERCIAL*	*N / 0.206 mi.*	*K76*	*253*
MOTIVE ENERGY	*125 EAST COMMERCIAL STREET*	*NNE / 0.206 mi.*	*M84*	*272*
KINSBURSKY BROTHERS SUPPLY INC.	*1314 NORTH ANAHEIM BLVD.*	*NNW / 0.237 mi.*	*K115*	*337*

RCRA_NONGEN: Resource Conservation and Recovery Act listing of licensed non-generators

EQUAL/HIGHER ELEVATION	SITE ADDRESS	DIRECTION/DISTANCE	MAP ID	PAGE
TOXCO INC	125 EAST COMMERCIAL STREET	NNE / 0.206 mi.	*M83*	*270*
RICHARDS W C OF CALIFORNIA	*1116 NORTH OLIVE STREET*	*E / 0.237 mi.*	*N111*	*328*

RCRA_SQG: Resource Conservation and Recovery Act listing of licensed small quantity generators

EQUAL/HIGHER ELEVATION	SITE ADDRESS	DIRECTION/DISTANCE	MAP ID	PAGE
U S INDUSTRIAL CHEMICALS CO	1045 N KEMP ST	ESE / 0.090 mi.	*C15*	*60*
THOR TRANSMISSION	929 N ANAHEIM BLVD A	SSE / 0.128 mi.	*F32*	*89*
TECH TUNEUP AND LUBE	929 N ANAHEIM UNIT B	SSE / 0.133 mi.	*F37*	*96*
INMONT CORP	*1244 N LEMON ST*	*NNW / 0.136 mi.*	*H41*	*105*
ESSEX GROUP, INC	*1075 N PATT ST*	*E / 0.137 mi.*	*I47*	*134*
MIKES VW PORSCHE AND SPECIALTIES	916 N AHAHEIM BLVD	SSE / 0.194 mi.	*L74*	*250*
K B I INVESTMENTS L L C	*125 E COMMERCIAL*	*N / 0.206 mi.*	*K76*	*253*
ANAHEIM FOUNDRY	125 W COMMERCIAL	NNE / 0.206 mi.	*M82*	*268*
WERNER CORP	201 E COMMERCIAL	NNE / 0.207 mi.	*M90*	*288*
DEOCAMP MOTORS	904 N ANAHEIM BLVD	SSE / 0.227 mi.	*L104*	*313*

LOWER ELEVATION	SITE ADDRESS	DIRECTION/DISTANCE	MAP ID	PAGE
PERFORMANCE PRINTING	1050 N ANAHEIM BLVD	SW / 0.045 mi.	*B14*	*58*
NORTH O C COMMUNITY CLINIC	300 ROMNYEA	WNW / 0.124 mi.	*G29*	*83*

STANDARD ENVIRONMENTAL RECORDS *(cont.)*

STATE AND TRIBAL REGISTERED STORAGE TANK LISTS

AST - CA: Listing of tank facilities that are subject to the California Aboveground Petroleum Storage Act

EQUAL/HIGHER ELEVATION	SITE ADDRESS	DIRECTION/DISTANCE	MAP ID	PAGE
STEPAN COMPANY	***1208 N PATT ST***	***ENE / 0.142 mi.***	***I54***	***164***
COUNTRY CITY TOWING INC	110 E COMMERCIAL ST	NNE / 0.208 mi.	***M92***	***291***
CARL KARCHER ENTERPRISES INC	***1325 N ANAHEIM BLVD***	***NNW / 0.223 mi.***	***K102***	***311***
JAMES PRODUCTIONS INC	***1116 N OLIVE ST***	***E / 0.237 mi.***	***N113***	***331***

FID UST - CA: The State Water Resource Control Board's Facility Inventory Database underground storage tank locations listing

EQUAL/HIGHER ELEVATION	SITE ADDRESS	DIRECTION/DISTANCE	MAP ID	PAGE
CARL KARCHER ENTERPRISES	***1301 N ANAHEIM BLVD***	***NNW / 0.186 mi.***	***K67***	***239***
ROBERTSON'S READY MIX	***201 E COMMERCIAL ST***	***NNE / 0.210 mi.***	***M95***	***293***

HIST UST - CA: Historical UST listing

EQUAL/HIGHER ELEVATION	SITE ADDRESS	DIRECTION/DISTANCE	MAP ID	PAGE
MILNE TRUCK LINES INC	201 E. LA PALMA AVENUE	SE / 0.108 mi.	***F24***	***74***
INMONT CORPORATION	1244 N. LEMON STREET	NNW / 0.136 mi.	***H38***	***98***
STEPHEN COMPANY	1208 N PATT ST	ENE / 0.142 mi.	***I56***	***219***
ESSEX GROUP INC	1075 NORTH PUTT STREET	E / 0.164 mi.	***I59***	***224***
ANAHEIM PLANT	201 COMMERCIAL STREET	NNE / 0.207 mi.	***M88***	***287***

LOWER ELEVATION	SITE ADDRESS	DIRECTION/DISTANCE	MAP ID	PAGE
AT AND T INFORMATION SYSTEMS	1150 NORTH LEMON	WNW / 0.004 mi.	***A7***	***47***

UST - CA: Listing of active underground storage tank facilities

EQUAL/HIGHER ELEVATION	SITE ADDRESS	DIRECTION/DISTANCE	MAP ID	PAGE
CARL KARCHER ENTERPRISES	***1301 N ANAHEIM BLVD***	***NNW / 0.186 mi.***	***K67***	***239***
ROBERTSON'S READY MIX	***201 E COMMERCIAL ST***	***NNE / 0.210 mi.***	***M95***	***293***

STATE AND TRIBAL LEAKING STORAGE TANK LISTS

LUST REG 8 - CA: Leaking underground storage tanks in Region 8: Orange Riverside San Bernardino counties.

EQUAL/HIGHER ELEVATION	SITE ADDRESS	DIRECTION/DISTANCE	MAP ID	PAGE
CANO'S	***950 N ANAHEIM BLVD***	***SSE / 0.130 mi.***	***F35***	***93***
ESSEX	***1075 N PATT ST***	***E / 0.137 mi.***	***I43***	***111***
STEPHAN CHEMICAL COMPANY	1208 N PATT ST	ENE / 0.142 mi.	***I57***	***219***
CARL KARCHER ENTERPRISES, INC.	1301 N. ANAHEIM BLVD.	NNW / 0.186 mi.	***K66***	***237***
WERNER CORPORATION	201 E COMMERCIAL ST	NNE / 0.210 mi.	***M97***	***295***
BRIDGEFORD FOOD CORPORATION	1308 N PATT ST	NE / 0.267 mi.	***123***	***610***
BELANGER BROS AUTOMOTIVE	***813 ANAHEIM***	***SSE / 0.276 mi.***	***L126***	***618***
RELIANCE ELECTRIC	***1025 N SABINA ST***	***E / 0.309 mi.***	***130***	***626***
HOBBS TRUCKING CO.	501 E JULIANNA ST	E / 0.340 mi.	***T132***	***630***
HOBBS TRUCKING	***501 E JULIANNA ST***	***E / 0.340 mi.***	***T133***	***632***

STANDARD ENVIRONMENTAL RECORDS *(cont.)*

STATE AND TRIBAL LEAKING STORAGE TANK LISTS (cont.)

LUST REG 8 - CA: Leaking underground storage tanks in Region 8: Orange Riverside San Bernardino counties.

EQUAL/HIGHER ELEVATION	SITE ADDRESS	DIRECTION/DISTANCE	MAP ID	PAGE
HOBBS TRUCKING CO	501 JULIANA	E / 0.340 mi.	*T134*	*635*
ANAHEIM CITRUS PRODUCTS	421 E COMMERCIAL ST	ENE / 0.344 mi.	*135*	*636*
MONNIG'S AUTO SERVICE	***744 N ANAHEIM BLVD***	***SSE / 0.367 mi.***	*138*	*644*
NORTHWEST MOTOR WELDING	***519 E LA PALMA AVE***	***ESE / 0.376 mi.***	*S139*	*647*

LOWER ELEVATION	SITE ADDRESS	DIRECTION/DISTANCE	MAP ID	PAGE
WORLD OIL #38	***1201 N HARBOR BLVD***	***WNW / 0.273 mi.***	*Q125*	*615*
CARS 101	***1221 N HARBOR BLVD***	***WNW / 0.296 mi.***	*R129*	*624*
SHELL OIL	***1625 HARBOR***	***NW / 0.437 mi.***	*U142*	*660*
SHELL #1625	***1625 S HARBOR BLVD***	***NW / 0.444 mi.***	*U144*	*662*
ORANGEFAIR MALL	***140 ORANGEFAIR***	***NNW / 0.472 mi.***	*147*	*667*
PEP BOYS	1530 HARBOR	NW / 0.491 mi.	*W148*	*670*

SLIC REG 8 - CA: GeoTracker Site Cleanup Program (formerly known as SLIC) database listing in Region 8: Orange Riverside San Bernardino counties.

EQUAL/HIGHER ELEVATION	SITE ADDRESS	DIRECTION/DISTANCE	MAP ID	PAGE
INMONT CORP. (UNITED TECH.)	***1244 LEMON STREET N***	***NNW / 0.136 mi.***	*H40*	*103*
STEPHAN CHEMICAL	1208 NORTH PATT STREET	ENE / 0.142 mi.	*I55*	*217*
RICHARDS W. C.	1116 NORTH OLIVE STREET	E / 0.237 mi.	*N109*	*323*
CEROMET	500 LA PALMA AVENUE E	ESE / 0.333 mi.	*S131*	*629*
RODDICK TOOL CO. (FRMR) (BODYCOTE)	***1023 N PAULINE ST***	***E / 0.392 mi.***	*140*	*652*

OTHER ASCERTAINABLE RECORDS

CORRECTIVE ACTIONS_2020: The RCRA cleanup baseline includes facilities expected to need corrective action.

EQUAL/HIGHER ELEVATION	SITE ADDRESS	DIRECTION/DISTANCE	MAP ID	PAGE
KINSBURSKY BROTHERS SUPPLY INC.	***1314 NORTH ANAHEIM BLVD.***	***NNW / 0.237 mi.***	*K115*	*337*

ADDITIONAL ENVIRONMENTAL RECORDS

LOCAL LISTS OF LANDFILL / SOLID WASTE DISPOSAL SITES

HAULERS - CA: Waste Tire Manifest Program Hauler Registration listing

LOWER ELEVATION	SITE ADDRESS	DIRECTION/DISTANCE	MAP ID	PAGE
CALIFORNIA TIRES	1219 N HARBOR BLVD	WNW / 0.294 mi.	*R128*	*623*

ADDITIONAL ENVIRONMENTAL RECORDS *(cont.)*

LOCAL LISTS OF HAZARDOUS WASTE / CONTAMINATED SITES

SCH - CA: Listing of possible hazardous material contamination sites on existing school properties

EQUAL/HIGHER ELEVATION	SITE ADDRESS	DIRECTION/DISTANCE	MAP ID	PAGE
RICHARDS W C OF CALIFORNIA	1116 NO OLIVE ST	E / 0.237 mi.	N114	332
KINSBURSKY BROTHERS SUPPLY INC	1314 N ANAHEIM BLVD	NNW / 0.237 mi.	K117	587

LOCAL LAND RECORDS

DEED - CA: The Department of Toxic Substances Control's listing of property locations with Deed restrictions

EQUAL/HIGHER ELEVATION	SITE ADDRESS	DIRECTION/DISTANCE	MAP ID	PAGE
RODDICK TOOL CO. (FRMR) (BODYCOTE)	1023 N PAULINE ST	E / 0.392 mi.	140	652

STATE- AND TRIBAL - EQUIVALENT CERCLIS

ENVIROSTOR - CA: Department of Toxic Substances Controls

EQUAL/HIGHER ELEVATION	SITE ADDRESS	DIRECTION/DISTANCE	MAP ID	PAGE
INMONT CORP.	1244 NORTH LEMON	NNW / 0.124 mi.	H30	85
ESSEX GROUP INCORPORATED	1075 N PATT ST	E / 0.137 mi.	I46	131
STEPAN CO.	1208 N. PATT STREET	ENE / 0.142 mi.	I51	141
STEPAN CHEMICAL COMPANY	1208 NORTH PATT STREET	ENE / 0.142 mi.	I53	161
SYNRES CHEMICAL COMPANY	1211 NORTH PATT / 1211 NORTH OLIVE	ENE / 0.164 mi.	J60	225
KINSBURSKY BROTHERS METAL SALVAGING II	1314 NORTH LEMON	NNW / 0.221 mi.	K100	307
RICHARDS W C OF CALIFORNIA	1116 NO OLIVE ST	E / 0.237 mi.	N114	332
KINSBURSKY BROTHERS SUPPLY INC	1314 N ANAHEIM BLVD	NNW / 0.237 mi.	K117	587
ORANGE COE - MANN UNDOCUMENTED FILL	560, 580, AND 600 LA PALMA AVENUE	ESE / 0.345 mi.	S136	639
ORANGE COE - MANN UNDOCUMENTED FILL	560, 580 AND 600 LA PALMA AVENUE	ESE / 0.353 mi.	S137	641
MLODZIK CORP - MONITOR PLATING	800 EAST ORANGEFAIR LANE	NE / 0.609 mi.	X151	676
MONITOR PLATING & ANODIZING	800 E. ORANGEFAIR LANE	NE / 0.609 mi.	X152	680
AMERICA DIVERSIFIERS SILVER INC	1004 E ORANGEFAIR LN	ENE / 0.676 mi.	Y153	682
AMERICAN DIVERSIFIED SILVER	1004 E ORANGEFAIR LN	ENE / 0.676 mi.	Y154	683
NORTHROP CORP.	301 E. ORANGETHORPE AVENUE, Y-12 FACILITY	NNE / 0.699 mi.	155	684
LAURA SCUDDERS CO.	1525 NORTH RAYMOND AVENUE	NE / 0.827 mi.	156	686
BLACK OXIDE INDUSTRIES, INC.	1735 ORANGETHORPE PK	NE / 0.859 mi.	159	691
NORTHRUP GRUMMAN CORPORATION, KESTER SOLDER FACILITY	1730 N. ORANGETHORPE PARK	NE / 0.904 mi.	160	693
WESTERN MULTITEX INC. SITE	1232 E. ORANGETHORPE AVENUE	NE / 0.995 mi.	161	695

LOWER ELEVATION	SITE ADDRESS	DIRECTION/DISTANCE	MAP ID	PAGE
ORANGE COUNTY ARC	225 W CARL KARCHER WAY	NW / 0.092 mi.	D18	65

ADDITIONAL ENVIRONMENTAL RECORDS *(cont.)*

STATE- AND TRIBAL - EQUIVALENT CERCLIS (cont.)

ENVIROSTOR - CA: Department of Toxic Substances Controls

LOWER ELEVATION	SITE ADDRESS	DIRECTION/DISTANCE	MAP ID	PAGE
PROPOSED COMMUNITY SCHOOL #9	*N. HARBOR BLVD. AND W. CARL KARCHER WAY*	*WNW / 0.268 mi.*	*Q124*	*612*
HORACE MANN ELEMENTARY	*560, 580, 600 LA PALMA AVENUE*	*WSW / 0.283 mi.*	*127*	*620*
HORACE MANN ELEMENTARY	*920 NORTH JANSS STREET*	*WSW / 0.392 mi.*	*141*	*657*
ANAHEIM MANN EXPANSION, FIRST CHURCH	*918 NORTH CITRON STREET*	*WSW / 0.495 mi.*	*150*	*672*

OTHER ASCERTAINABLE RECORDS

DIGITAL OBSTACLE: The Digital Obstacle File describes all known obstacles of interest to aviation users in the U.S. with limited coverage of the Pacific the Caribbean Canada and Mexico. The obstacles are assigned unique numerical identifiers; accuracy codes and listed in order of ascending latitude within each state or area by FAA Region.

LOWER ELEVATION	SITE ADDRESS	DIRECTION/DISTANCE	MAP ID	PAGE
N/R	33 50 11.62N, 117 55 00.60W	S / 0.843 mi.	*Z157*	*690*
N/R	33 50 11.00N, 117 55 02.00W	S / 0.853 mi.	*Z158*	*690*

BOND EXPENDITURE PLAN - CA: Hazardous Substance Cleanup Bond Act of 1984 Article 7.5 of Health and Safety Code 25385 listing of orphan sites

EQUAL/HIGHER ELEVATION	SITE ADDRESS	DIRECTION/DISTANCE	MAP ID	PAGE
INMONT CORP.	*1244 NORTH LEMON*	*NNW / 0.124 mi.*	*H30*	*85*
ESSEX GROUP INCORPORATED	*1075 N PATT ST*	*E / 0.137 mi.*	*I46*	*131*
STEPAN CO.	*1208 N. PATT STREET*	*ENE / 0.142 mi.*	*I51*	*141*
STEPAN CHEMICAL COMPANY	*1208 NORTH PATT STREET*	*ENE / 0.142 mi.*	*I53*	*161*
SYNRES CHEMICAL COMPANY	*1211 NORTH PATT / 1211 NORTH OLIVE*	*ENE / 0.164 mi.*	*J60*	*225*
KINSBURSKY BROTHERS METAL SALVAGING II	*1314 NORTH LEMON*	*NNW / 0.221 mi.*	*K100*	*307*
RICHARDS W C OF CALIFORNIA	*1116 NO OLIVE ST*	*E / 0.237 mi.*	*N114*	*332*
KINSBURSKY BROTHERS SUPPLY INC	*1314 N ANAHEIM BLVD*	*NNW / 0.237 mi.*	*K117*	*587*
ORANGE COE - MANN UNDOCUMENTED FILL	*560, 580, AND 600 LA PALMA AVENUE*	*ESE / 0.345 mi.*	*S136*	*639*
ORANGE COE - MANN UNDOCUMENTED FILL	*560, 580 AND 600 LA PALMA AVENUE*	*ESE / 0.353 mi.*	*S137*	*641*
MLODZIK CORP - MONITOR PLATING	*800 EAST ORANGEFAIR LANE*	*NE / 0.609 mi.*	*X151*	*676*
MONITOR PLATING & ANODIZING	*800 E. ORANGEFAIR LANE*	*NE / 0.609 mi.*	*X152*	*680*
NORTHROP CORP.	*301 E. ORANGETHORPE AVENUE, Y-12 FACILITY*	*NNE / 0.699 mi.*	*155*	*684*
LAURA SCUDDERS CO.	*1525 NORTH RAYMOND AVENUE*	*NE / 0.827 mi.*	*156*	*686*
BLACK OXIDE INDUSTRIES, INC.	*1735 ORANGETHORPE PK*	*NE / 0.859 mi.*	*159*	*691*
NORTHRUP GRUMMAN CORPORATION, KESTER SOLDER FACILITY	*1730 N. ORANGETHORPE PARK*	*NE / 0.904 mi.*	*160*	*693*

ADDITIONAL ENVIRONMENTAL RECORDS *(cont.)*

OTHER ASCERTAINABLE RECORDS (cont.)

BOND EXPENDITURE PLAN - CA: Hazardous Substance Cleanup Bond Act of 1984 Article 7.5 of Health and Safety Code 25385 listing of orphan sites

EQUAL/HIGHER ELEVATION	SITE ADDRESS	DIRECTION/DISTANCE	MAP ID	PAGE
WESTERN MULTITEX INC. SITE	*1232 E. ORANGETHORPE AVENUE*	*NE / 0.995 mi.*	*161*	*695*

LOWER ELEVATION	SITE ADDRESS	DIRECTION/DISTANCE	MAP ID	PAGE
ORANGE COUNTY ARC	*225 W CARL KARCHER WAY*	*NW / 0.092 mi.*	*D18*	*65*
PROPOSED COMMUNITY SCHOOL #9	*N. HARBOR BLVD. AND W. CARL KARCHER WAY*	*WNW / 0.268 mi.*	*Q124*	*612*
HORACE MANN ELEMENTARY	*560, 580, 600 LA PALMA AVENUE*	*WSW / 0.283 mi.*	*127*	*620*
HORACE MANN ELEMENTARY	*920 NORTH JANSS STREET*	*WSW / 0.392 mi.*	*141*	*657*
ANAHEIM MANN EXPANSION, FIRST CHURCH	*918 NORTH CITRON STREET*	*WSW / 0.495 mi.*	*150*	*672*

HAZNET - CA: Listing of hazardous waste manifests from when hazardous waste is transported from generators to permitted recycling treatment storage or disposal facilities by registered hazardous waste transporters

EQUAL/HIGHER ELEVATION	SITE ADDRESS	DIRECTION/DISTANCE	MAP ID	PAGE
ATCHESON'S EXPRESS LLC	201 E LA PALMA AVE	SE / 0.108 mi.	*F23*	*72*
THOR TRANSMISSION	929 N ANAHEIM BLVD	SSE / 0.128 mi.	*F31*	*88*
LA PALMA RADIATOR AND A/C	929 N ANAHEIM BLVD	SSE / 0.128 mi.	*F33*	*91*
G & G TIRE COMPANY	950 NORTH ANAHEIM BLVD	SSE / 0.130 mi.	*F36*	*96*
BASF CORPORATION	1244 LEMON ST	NNW / 0.136 mi.	*H39*	*98*
DRD CONSTRUCTION	206 EAST LA PALMA	SE / 0.137 mi.	*F42*	*111*
ESSEX ELECTRIC INC	1075 N PATT ST	E / 0.137 mi.	*I44*	*114*
ESSEX GROUP INC	1075 N PATT ST	E / 0.137 mi.	*I45*	*117*
NORTH AMERICAN ASSOCIATES LLC	1129 N PATT ST	E / 0.137 mi.	*I48*	*137*
CITY OF ANAHEIM-PUBLIC UTILITES	1049 N PATT ST	E / 0.138 mi.	*50*	*139*
STEPAN COMPANY	*1208 N PATT ST*	*ENE / 0.142 mi.*	*I54*	*164*
YOUNG NAILS INC	1149 N PATT ST	ENE / 0.144 mi.	*I58*	*221*
S.M.T MANUFACTURING	1245 N PATT ST	ENE / 0.180 mi.	*J64*	*232*
ANAHEIM DIST CENTER	1301 N ANAHEIM BLVD	NNW / 0.186 mi.	*K68*	*240*
KARCHER PARTNERS, LLC	1301 N. ANAHEIM BLVD	NNW / 0.186 mi.	*K69*	*243*
ALLIED BUILDING PRODUCTS CORP	1244 N ANAHEIM BLVD	NNW / 0.190 mi.	*K71*	*245*
M C R FURNITURE INC	1250 N PATT ST	NE / 0.191 mi.	*J72*	*247*
YUHWA CORP DBA WESTERN MULTITEX CO	1261 N PATT ST	NE / 0.191 mi.	*J73*	*249*
MIKES VW & FOREIGN CAR SPECIALTIES	916 N AHAHEIM BLVD	SSE / 0.194 mi.	*L75*	*252*
KBI INVESTMENTS	125 E COMMERCIAL	N / 0.206 mi.	*K77*	*256*
ANAHEIM FOUNDRY COMPANY INC	125 WEST COMMERCIAL ST	N / 0.206 mi.	*K78*	*258*
J&A AUTO REPAIR INC	916 N ANAHEIM BLVD	SSE / 0.206 mi.	*L79*	*264*
ANAHEIM TRUCK & AUTO SERVICE INC	912 N ANAHEIM BLVD	SSE / 0.206 mi.	*L80*	*264*

ADDITIONAL ENVIRONMENTAL RECORDS *(cont.)*

OTHER ASCERTAINABLE RECORDS (cont.)

HAZNET - CA: Listing of hazardous waste manifests from when hazardous waste is transported from generators to permitted recycling treatment storage or disposal facilities by registered hazardous waste transporters

EQUAL/HIGHER ELEVATION	SITE ADDRESS	DIRECTION/DISTANCE	MAP ID	PAGE
CAL TRANS DIST 12	125 W COMMERCIAL	NNE / 0.206 mi.	M81	267
MOTIVE ENERGY INC	125 E COMMERCIAL ST	NNE / 0.206 mi.	M85	278
CENTURY LINK KINSBURSKY	125 E COMMERCIAL ST	NNE / 0.206 mi.	M86	286
FOSTER SAND & GRAVEL CO	201 COMMERCIAL ST	NNE / 0.207 mi.	M87	287
WERNER CORP FOSTER SAND GRAVEL	201 COMMERCIAL ST	NNE / 0.207 mi.	M89	288
COUNTRY CITY TOWING INC	110 E COMMERCIAL ST	NNE / 0.208 mi.	M91	290
ROBERTSON READY MIX	201 COMMERCIAL	NNE / 0.210 mi.	M93	292
ROBERTSON READY MIX	201 COMMERCIAL AVE	NNE / 0.210 mi.	M94	292
ROBERTSON'S READY MIX	201 E COMMERCIAL ST	NNE / 0.210 mi.	M96	294
MC2 ENGINEERING	1291 N. PATT ST.	NE / 0.216 mi.	J99	306
CARLS JR. RESTAURANTS LLC	1325 N ANAHEIM BLVD	NNW / 0.223 mi.	K101	310
MCDEO MOTORS	904 N ANAHEIM BLVD	SSE / 0.227 mi.	L103	312
AUTO CENTER AUTO BODY INC	1325 N LEMON	NNW / 0.231 mi.	K105	315
CAL-TECH COLLISION CENTER	835 N ANAHEIM BLVD	SSE / 0.234 mi.	L106	317
BENS AUTO COLLISION CENTER	835 N ANAHEIM BLVD	SSE / 0.234 mi.	L107	321
CRUZ AUTO BODY CENTER	835 N ANAHEIM BLVD	SSE / 0.234 mi.	L108	322
RICHARDS W C OF CALIFORNIA	1116 NO OLIVE ST	E / 0.237 mi.	N112	330
KINSBURSKY BROTHERS SUPPLY INC	***1314 N ANAHEIM BLVD***	***NNW / 0.237 mi.***	K116	446
QUEST COMMUNICATION	1314 N ANAHEIM BLVD	NNW / 0.237 mi.	K118	602
TRANSPORTATION CHARTER SVC	1201 N OLIVE ST	ENE / 0.244 mi.	O119	603
BRADY COMPANY/LOS ANGELES INC	1010 N OLIVE ST	ESE / 0.246 mi.	P120	605
BRADY COMPANY/LOS ANGELES INC	1010 N OLIVE ST	ESE / 0.246 mi.	P121	606

LOWER ELEVATION	SITE ADDRESS	DIRECTION/DISTANCE	MAP ID	PAGE
SUNWEST METALS INC	1150 N ANAHEIM BLVD	WNW / 0.012 mi.	A8	47
TGI CATERING	1110 N ANAHEIM BLVD	SW / 0.023 mi.	B9	49
TGI CATERING	1110 N ANAHEIM BLVD	SW / 0.023 mi.	B10	50
ELECTRA GEAR	1110 N ANAHEIM BLVD	SW / 0.023 mi.	B11	51
REGAL BELOIT	1110 N ANAHEIM BLVD	SW / 0.023 mi.	B12	56
HUB CITY	1110 N LEMON	SW / 0.025 mi.	B13	57
COFFEE DESPENSOR CLEANER COMPANY LLC	225 W CARL KARCHER WAY	NW / 0.092 mi.	D17	64
PRESORT PARTNERS	245 CARL KARCHER WAY	NW / 0.093 mi.	D19	67
ANTIDOTE PERFORMANCE	125 W. LA PALMA AVE	S / 0.095 mi.	E20	68
WRIGHT LITHOGRAPHY	125 W LA PALMA AVE	S / 0.095 mi.	E21	69
ANTIDOTE PERFORMANCE	125 W. LA PALMA AVE STE K	S / 0.095 mi.	E22	71
UC IRVINE FAMILY HEALTH CENTER ANAHEIM	300 W CARL KARCHER WAY	WNW / 0.116 mi.	G26	80
UCI FAMILY HEALTH CENTER	300 WEST ROMNEYA	WNW / 0.116 mi.	G27	81
NORTH O C COMMUNITY CLINIC	300 ROMNYEA	WNW / 0.124 mi.	G28	82
VERSATILE BUILDING PRODUCTS INC	245 W CARL KARCHER WAY	WNW / 0.128 mi.	G34	92

ADDITIONAL ENVIRONMENTAL RECORDS *(cont.)*

OTHER ASCERTAINABLE RECORDS (cont.)

HAZNET - CA: Listing of hazardous waste manifests from when hazardous waste is transported from generators to permitted recycling treatment storage or disposal facilities by registered hazardous waste transporters

LOWER ELEVATION	SITE ADDRESS	DIRECTION/DISTANCE	MAP ID	PAGE
CITY OF ANAHEIM/PUBLIC UTILITY DEPT	1151 N LA PALMA PARK WAY	W / 0.137 mi.	*49*	*138*
AUDREY CRESPIN	942 N DICKEL ST	SW / 0.165 mi.	*61*	*227*
CITY OF ANAHEIM	1133 HOMER ST	W / 0.166 mi.	*62*	*228*
BRIAN HARRIS	901 N LEMON ST # 903	SSW / 0.183 mi.	*65*	*236*
UEI COLLEGE	401 W CARL KARCHER WAY	WNW / 0.188 mi.	*70*	*244*
WEST COAST INDUSTRIAL PAINTING	419 LA PALMA AVE	WSW / 0.213 mi.	*98*	*298*

HAZWASTE_ORANGE COUNTY - CA: Orange county hazardous waste facilities

LOWER ELEVATION	SITE ADDRESS	DIRECTION/DISTANCE	MAP ID	PAGE
SIMA SHELL #68812	1625 S HARBOR BLVD	NW / 0.438 mi.	*U143*	*661*
DOLLAR TREE #2039	221 ORANGEFAIR MALL	NNW / 0.463 mi.	*V145*	*667*
MICHAELS STORES #3023	201 ORANGEFAIR MALL	NNW / 0.465 mi.	*V146*	*667*
PEP BOYS #0642	1530 S HARBOR BLVD	NW / 0.491 mi.	*W149*	*671*

HIST CORTESE - CA: The historical compliance document used in providing information about the location of hazardous material release sites utilized by the state local agencies and developers

EQUAL/HIGHER ELEVATION	SITE ADDRESS	DIRECTION/DISTANCE	MAP ID	PAGE
STEPAN CHEMICAL COMPANY	*1208 NORTH PATT STREET*	*ENE / 0.142 mi.*	*I53*	*161*
KINSBURSKY BROTHERS METAL SALVAGING II	*1314 NORTH LEMON*	*NNW / 0.221 mi.*	*K100*	*307*

HWM COMMERCIAL FACILITIES - CA: Listing of all commercial hazardous waste permitted off-site transfer recycling treatment storage and disposal facilities

EQUAL/HIGHER ELEVATION	SITE ADDRESS	DIRECTION/DISTANCE	MAP ID	PAGE
KINSBURSKY BROTHERS SUPPLY INC	*1314 N ANAHEIM BLVD*	*NNW / 0.237 mi.*	*K116*	*446*

HWP - CA: Facility listing of the Department of Toxic Substance Control's hazardous waste transporters and corrective action

EQUAL/HIGHER ELEVATION	SITE ADDRESS	DIRECTION/DISTANCE	MAP ID	PAGE
RICHARDS W C OF CALIFORNIA	*1116 NO OLIVE ST*	*E / 0.237 mi.*	*N114*	*332*
KINSBURSKY BROTHERS SUPPLY INC	*1314 N ANAHEIM BLVD*	*NNW / 0.237 mi.*	*K117*	*587*
AMERICA DIVERSIFIERS SILVER INC	*1004 E ORANGEFAIR LN*	*ENE / 0.676 mi.*	*Y153*	*682*
AMERICAN DIVERSIFIED SILVER	*1004 E ORANGEFAIR LN*	*ENE / 0.676 mi.*	*Y154*	*683*

NFA - CA: No further action cleanup sites listing

EQUAL/HIGHER ELEVATION	SITE ADDRESS	DIRECTION/DISTANCE	MAP ID	PAGE
RICHARDS W C OF CALIFORNIA	*1116 NO OLIVE ST*	*E / 0.237 mi.*	*N114*	*332*

ADDITIONAL ENVIRONMENTAL RECORDS *(cont.)*

OTHER ASCERTAINABLE RECORDS (cont.)

NFA - CA: No further action cleanup sites listing

EQUAL/HIGHER ELEVATION	SITE ADDRESS	DIRECTION/DISTANCE	MAP ID	PAGE
ORANGE COE - MANN UNDOCUMENTED FILL	*560, 580, AND 600 LA PALMA AVENUE*	*ESE / 0.345 mi.*	*S136*	*639*
ORANGE COE - MANN UNDOCUMENTED FILL	*560, 580 AND 600 LA PALMA AVENUE*	*ESE / 0.353 mi.*	*S137*	*641*

LOWER ELEVATION	SITE ADDRESS	DIRECTION/DISTANCE	MAP ID	PAGE
ORANGE COUNTY ARC	*225 W CARL KARCHER WAY*	*NW / 0.092 mi.*	*D18*	*65*
PROPOSED COMMUNITY SCHOOL #9	*N. HARBOR BLVD. AND W. CARL KARCHER WAY*	*WNW / 0.268 mi.*	*Q124*	*612*
HORACE MANN ELEMENTARY	*560, 580, 600 LA PALMA AVENUE*	*WSW / 0.283 mi.*	*127*	*620*
HORACE MANN ELEMENTARY	*920 NORTH JANSS STREET*	*WSW / 0.392 mi.*	*141*	*657*

Following sites were unable to be mapped.

SITE NAME:	DATABASE(S):
Not Reported	ERNS
Not Reported	ERNS
Not Reported	ERNS
1X HARBOR RIDGE ASSOCIATION	HAZNET - CA
1X RIDER TRUCK RENTAL INC.	HAZNET - CA
1X WESTERN PARCEL EXPRESS	HAZNET - CA
AIMCO LP	HAZNET - CA
AMERICAN STORES PROPERTIES	HAZNET - CA
AMERICAN STORES PROPERTIES	HAZNET - CA
ANAHEIM STREET LIQUID DISPOSAL	FRS
BRIAN INDUSTRIAL PROPERTIES	HAZNET - CA
BRIAN INDUSTRIAL PROPERTIES INC	HAZNET - CA
CALTRANS DIST 12/CONSTR/EA12-0126C3	HAZNET - CA
CALTRANS PROJECT #12-1997-08	HAZNET - CA
CHEVRON 93558	HIST UST - CA
CITY OF ANAHEIM	ECHO, FRS
CITY OF ANAHEIM GAS TURBINE PROJECT	FRS
DAVIS E L DUMP	CERCLIS, SEMS_8R_ACTIVE SITES
DOT - CAL TRANS - DISTRICT 12	HAZNET - CA
EXECUTIVE AUTO CARE	FID UST - CA, UST - CA
H E M PROPERTIES LLC	HAZNET - CA
LUCKY STORES INC	HAZNET - CA
MATRIX PRECISION	HAZNET - CA
OCWD RECHARGE FACILITIES REGIONAL MAINTENANCE PLAN PROJECT	RFR - CA
THE RESERVE	HAZNET - CA

PROPERTY PROXIMITY MAP

SUBJECT NAME: Pacific Western Bank
ADDRESS: 1122 North Anaheim Blvd, Anaheim, CA 92801
LAT/LONG: 33.849219 / -117.918805

PREPARED FOR: Metropolitan Solutions
ORDER #: 7095
REPORT DATE: September 06, 2016

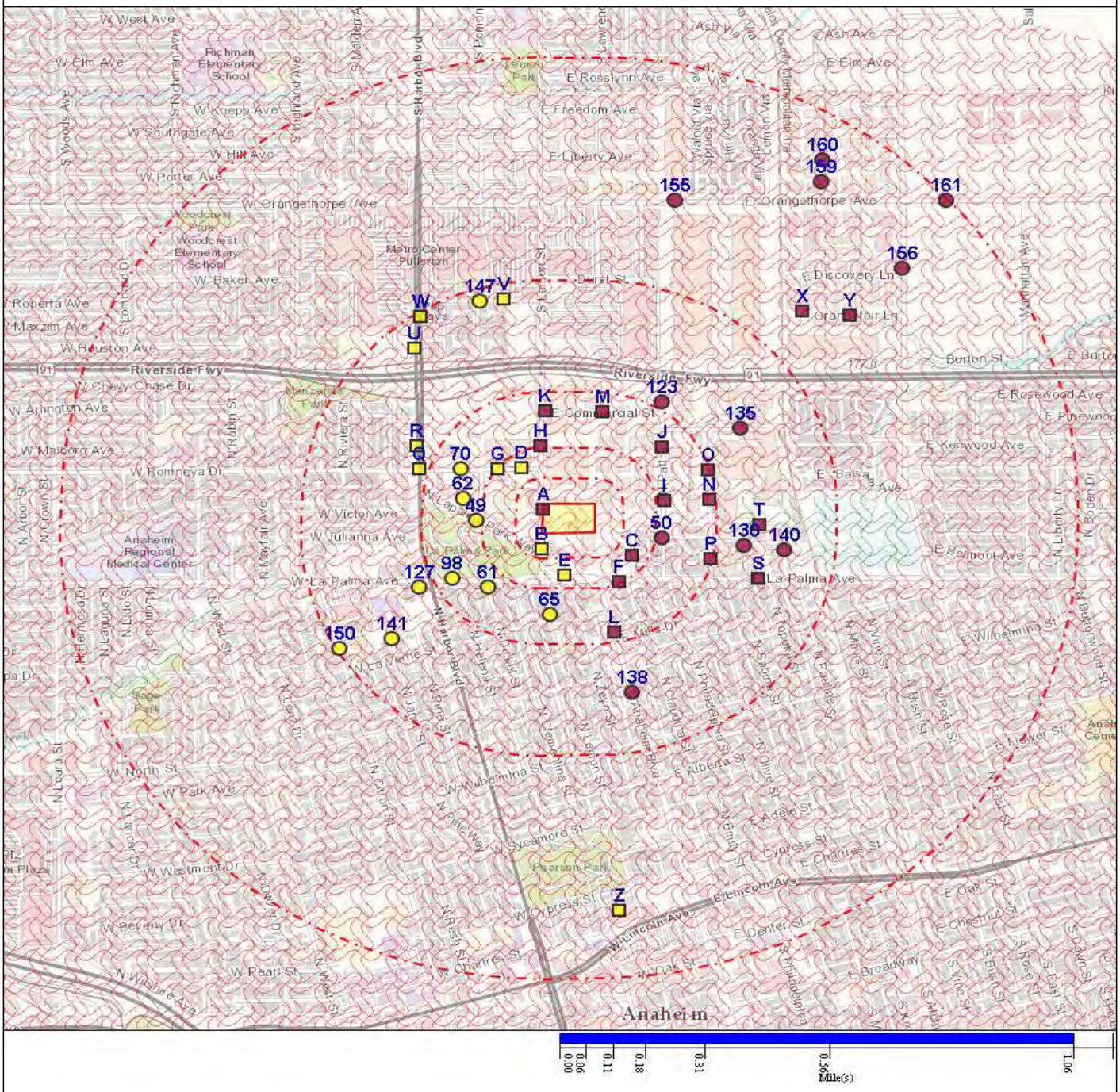

Subject Property
Equal/Higher Elevation
Lower Elevation
FEMA FloodZone 100
Fire Hazard Zone (No Data)
CDC HAZDAT (No Data)
Federal Lands (No Data)
National Priority List (No Data)
Department of Defense (No Data)
DFIRM Floodzone 100
DFIRM Floodzone 500
FEMA FloodZone 500
Indian Reservation (No Data)
Seismic (No Data)

AREA MAP

SUBJECT NAME: Pacific Western Bank
ADDRESS: 1122 North Anaheim Blvd, Anaheim, CA 92801
LAT/LONG: 33.849219 / -117.918805

PREPARED FOR: Metropolitan Solutions
ORDER #: 7095
REPORT DATE: September 06, 2016

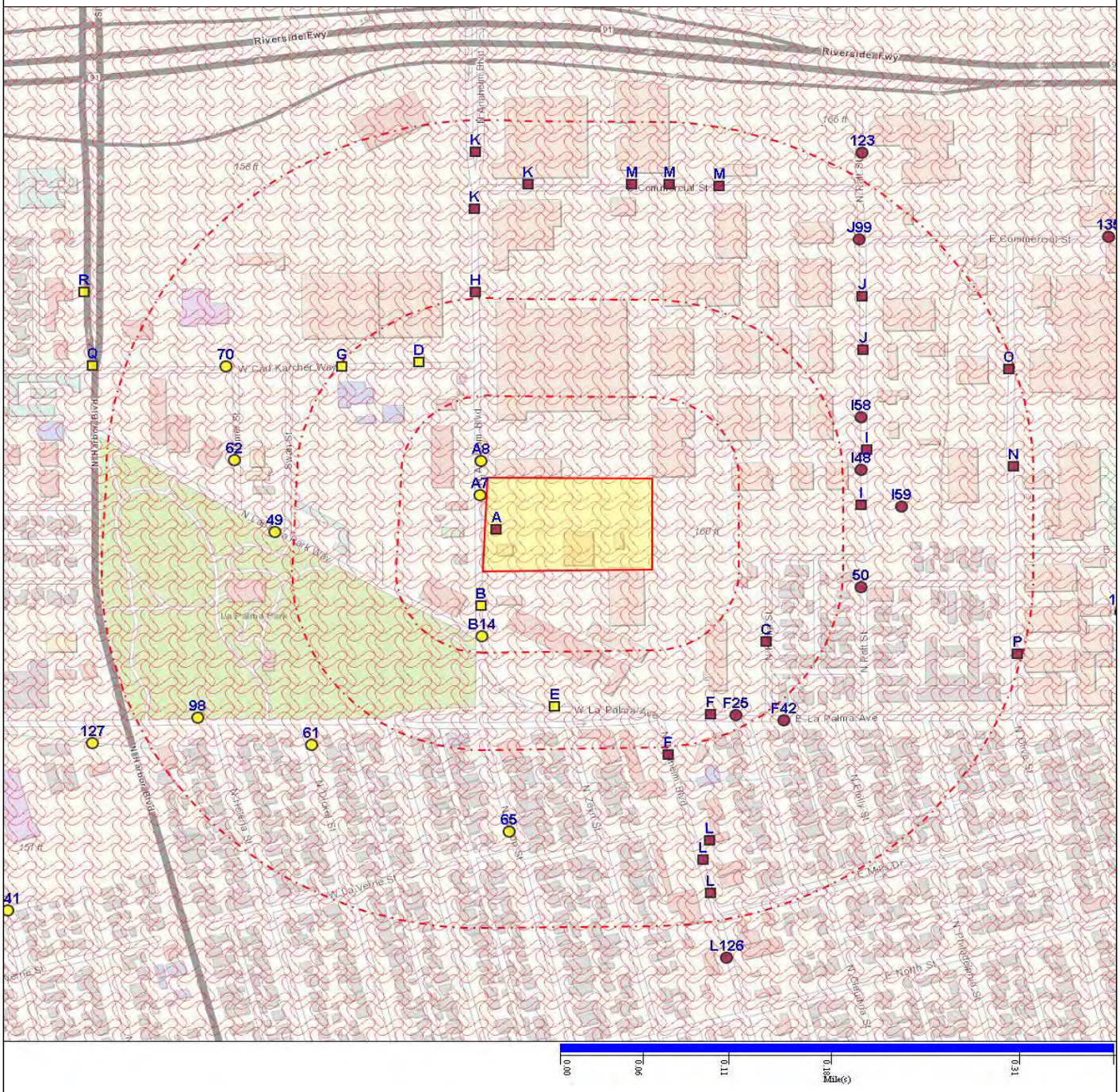

Subject Property
Equal/Higher Elevation
Lower Elevation
FEMA FloodZone 100
Fire Hazard Zone (No Data)
CDC HAZDAT (No Data)
Federal Lands (No Data)
National Priority List (No Data)
Department of Defense (No Data)
DFIRM Floodzone 100
DFIRM Floodzone 500
FEMA FloodZone 500
Indian Reservation (No Data)
Seismic (No Data)

Map Findings Summary does not include summary of Map Layers Data.

STANDARD ENVIRONMENTAL RECORDS

DATABASE	SUBJECT PROPERTY	SEARCH DISTANCE (MILES)	<1/8	1/8 - 1/4	1/4 - 1/2	1/2- 1	>1	TOTAL PLOTTED
FEDERAL RCRA NON-CORRACTS TSD FACILITIES LIST								
ARCHIVED RCRA TSDF		0.500	0	1	0	NR	NR	1
RCRA_TSDF		0.500	0	1	0	NR	NR	1
FEDERAL CERCLIS LIST								
CERCLIS		0.500	0	1	0	NR	NR	1
CERCLIS NFRAP		0.500	1	2	0	NR	NR	3
FEDERAL FACILITY		1.000	0	0	0	0	NR	0
SEMS_8R_ACTIVE SITES		0.500	0	1	0	NR	NR	1
SEMS_8R_ARCHIVED SITES		0.500	1	2	0	NR	NR	3
FEDERAL RCRA CORRACTS FACILITIES LIST								
CORRACTS		1.000	0	2	0	0	NR	2
FEDERAL DELISTED NPL SITE LIST								
DELISTED NPL		1.000	0	0	0	0	NR	0
DELISTED PROPOSED NPL		1.000	0	0	0	0	NR	0
SEMS_DELETED NPL		1.000	0	0	0	0	NR	0
FEDERAL ERNS LIST								
ERNS		SP	NR	NR	NR	NR	NR	0
FEDERAL INSTITUTIONAL CONTROLS / ENGINEERING CONTROLS REGISTRIES								
FED E C		0.500	0	0	0	NR	NR	0
FED I C		0.500	0	0	0	NR	NR	0
FED-PUBLISHED INSTITUTIONAL CONTROLS		0.500	0	0	0	NR	NR	0
RCRA IC_EC		0.250	0	0	NR	NR	NR	0
FEDERAL NPL SITE LIST								
NPL		1.000	0	0	0	0	NR	0

NPL EPA R1 GIS		1.000	0	0	0	0	NR	0
NPL EPA R6 GIS		1.000	0	0	0	0	NR	0
NPL EPA R8 GIS		1.000	0	0	0	0	NR	0
NPL EPA R9 GIS		1.000	0	0	0	0	NR	0
NPL LIENS		SP	NR	NR	NR	NR	NR	0
PART NPL		1.000	0	0	0	0	NR	0
PROPOSED NPL		1.000	0	0	0	0	NR	0
SEMS_FINAL NPL		1.000	0	0	0	0	NR	0
SEMS_PROPOSED NPL		1.000	0	0	0	0	NR	0
FEDERAL RCRA GENERATORS LIST								
RCRA_CESQG		0.250	0	0	NR	NR	NR	0
RCRA_FULL_DETAIL		0.250	0	0	NR	NR	NR	0
RCRA_LQG		0.250	1	6	NR	NR	NR	7
RCRA_NONGEN	X	0.250	0	2	NR	NR	NR	2
RCRA_SQG		0.250	3	9	NR	NR	NR	12
STATE AND TRIBAL REGISTERED STORAGE TANK LISTS								
FEMA UST		0.250	0	0	NR	NR	NR	0
INDIAN UST R1		0.250	0	0	NR	NR	NR	0
INDIAN UST R10		0.250	0	0	NR	NR	NR	0
INDIAN UST R2		0.250	0	0	NR	NR	NR	0
INDIAN UST R4		0.250	0	0	NR	NR	NR	0
INDIAN UST R5		0.250	0	0	NR	NR	NR	0
INDIAN UST R6		0.250	0	0	NR	NR	NR	0
INDIAN UST R7		0.250	0	0	NR	NR	NR	0
INDIAN UST R8		0.250	0	0	NR	NR	NR	0
INDIAN UST R9		0.250	0	0	NR	NR	NR	0
AST - CA		0.250	0	4	NR	NR	NR	4
AST_CONTRA COSTA COUNTY - CA		0.250	0	0	NR	NR	NR	0
AST_KERN COUNTY - CA		0.250	0	0	NR	NR	NR	0
AST_ORANGE COUNTY - CA		0.250	0	0	NR	NR	NR	0

AST_PLACER COUNTY - CA	0.250	0	0	NR	NR	NR	0
AST_YOLO COUNTY - CA	0.250	0	0	NR	NR	NR	0
BP HW OUT_VENTURA COUNTY - CA	0.250	0	0	NR	NR	NR	0
BUSINESS INVENTORY_SAN MATEO COUNTY - CA	0.250	0	0	NR	NR	NR	0
CLOSED UST_VENTURA COUNTY - CA	0.250	0	0	NR	NR	NR	0
CS_PLACER COUNTY - CA	1.000	0	0	0	0	NR	0
FID UST - CA	0.250	0	2	NR	NR	NR	2
HIST UST - CA	0.250	2	4	NR	NR	NR	6
LOP_SANTA CLARA COUNTY - CA	0.500	0	0	0	NR	NR	0
SITE LIST_CONTRA COSTA COUNTY - CA	0.250	0	0	NR	NR	NR	0
UST - CA	0.250	0	2	NR	NR	NR	2
UST_ALAMEDA COUNTY - CA	0.250	0	0	NR	NR	NR	0
UST_CITY OF LONG BEACH - CA	0.250	0	0	NR	NR	NR	0
UST_CITY OF TORRANCE - CA	0.250	0	0	NR	NR	NR	0
UST_EL SEGUNDO CITY - CA	0.250	0	0	NR	NR	NR	0
UST_KERN COUNTY - CA	0.250	0	0	NR	NR	NR	0
UST_MARIN COUNTY - CA	0.250	0	0	NR	NR	NR	0
UST_MENDOCINO COUNTY - CA	0.250	0	0	NR	NR	NR	0
UST_NAPA COUNTY - CA	0.250	0	0	NR	NR	NR	0
UST_ORANGE COUNTY - CA	0.250	0	0	NR	NR	NR	0
UST_PLACER COUNTY - CA	0.250	0	0	NR	NR	NR	0

UST_RIVERSIDE COUNTY - CA	0.250	0	0	NR	NR	NR	0
UST_SAN FRANCISCO COUNTY - CA	0.250	0	0	NR	NR	NR	0
UST_SAN JOAQUIN COUNTY - CA	0.250	0	0	NR	NR	NR	0
UST_SOLANO COUNTY - CA	0.250	0	0	NR	NR	NR	0
UST_SUTTER COUNTY - CA	0.250	0	0	NR	NR	NR	0
UST_YOLO COUNTY - CA	0.250	0	0	NR	NR	NR	0
RECORDS OF EMERGENCY RELEASE REPORTS							
HMIRS (DOT)	SP	NR	NR	NR	NR	NR	0
STATE AND TRIBAL LEAKING STORAGE TANK LISTS							
INDIAN LUST R1	0.500	0	0	0	NR	NR	0
INDIAN LUST R10	0.500	0	0	0	NR	NR	0
INDIAN LUST R2	0.500	0	0	0	NR	NR	0
INDIAN LUST R4	0.500	0	0	0	NR	NR	0
INDIAN LUST R5	0.500	0	0	0	NR	NR	0
INDIAN LUST R6	0.500	0	0	0	NR	NR	0
INDIAN LUST R7	0.500	0	0	0	NR	NR	0
INDIAN LUST R8	0.500	0	0	0	NR	NR	0
INDIAN LUST R9	0.500	0	0	0	NR	NR	0
LUFT_ALAMEDA COUNTY - CA	0.500	0	0	0	NR	NR	0
LUST ORANGE COUNTY - CA	0.500	0	0	0	NR	NR	0
LUST REG 1 - CA	0.500	0	0	0	NR	NR	0
LUST REG 2 - CA	0.500	0	0	0	NR	NR	0
LUST REG 3 - CA	0.500	0	0	0	NR	NR	0
LUST REG 4 - CA	0.500	0	0	0	NR	NR	0
LUST REG 5 - CA	0.500	0	0	0	NR	NR	0
LUST REG 6 - CA	0.500	0	0	0	NR	NR	0
LUST REG 7 - CA	0.500	0	0	0	NR	NR	0
LUST REG 8 - CA	0.500	0	5	15	NR	NR	20

LUST REG 9 - CA	0.500	0	0	0	NR	NR	0
LUST_HAZMAT_YOLO COUNTY - CA	0.500	0	0	0	NR	NR	0
LUST_KERN COUNTY - CA	0.500	0	0	0	NR	NR	0
LUST_RIVERSIDE COUNTY - CA	0.500	0	0	0	NR	NR	0
LUST_SUTTER COUNTY - CA	0.500	0	0	0	NR	NR	0
LUST_SAN FRANCISCO COUNTY - CA	0.500	0	0	0	NR	NR	0
LUST_SAN MATEO COUNTY - CA	0.500	0	0	0	NR	NR	0
LUST_SOLANO COUNTY - CA	0.500	0	0	0	NR	NR	0
LUST_SONOMA COUNTY - CA	0.500	0	0	0	NR	NR	0
LUST_VENTURA COUNTY - CA	0.500	0	0	0	NR	NR	0
SLIC REG 1 - CA	0.500	0	0	0	NR	NR	0
SLIC REG 2 - CA	0.500	0	0	0	NR	NR	0
SLIC REG 3 - CA	0.500	0	0	0	NR	NR	0
SLIC REG 4 - CA	0.500	0	0	0	NR	NR	0
SLIC REG 5 - CA	0.500	0	0	0	NR	NR	0
SLIC REG 6 - CA	0.500	0	0	0	NR	NR	0
SLIC REG 7 - CA	0.500	0	0	0	NR	NR	0
SLIC REG 8 - CA	0.500	0	3	2	NR	NR	5
SLIC REG 9 - CA	0.500	0	0	0	NR	NR	0
SLIC_ALAMEDA COUNTY - CA	0.500	0	0	0	NR	NR	0
LOCAL LISTS OF HAZARDOUS WASTE / CONTAMINATED SITES							
CORRECTIVE ACTION_RIVERSIDE COUNTY - CA	1.000	0	0	0	0	NR	0
TOXIC SITE_SACRAMENTO COUNTY - CA	1.000	0	0	0	0	NR	0
STATE AND TRIBAL LANDFILL AND/OR SOLID WASTE DISPOSAL SITE LISTS							

LF_LOS ANGELES COUNTY - CA	0.500	0	0	0	NR	NR	0
LF_SAN DIEGO COUNTY - CA	0.500	0	0	0	NR	NR	0
SWF/LF - CA	0.500	0	0	0	NR	NR	0
SWF_LOS ANGELES COUNTY - CA	0.500	0	0	0	NR	NR	0
SWF_SAN DIEGO COUNTY - CA	0.500	0	0	0	NR	NR	0
STATE- AND TRIBAL - EQUIVALENT NPL							
RESPONSE - CA	1.000	0	0	0	0	NR	0
STATE- AND TRIBAL - EQUIVALENT CERCLIS							
TOXIC PITS - CA	1.000	0	0	0	0	NR	0
STATE AND TRIBAL VOLUNTARY CLEANUP SITES							
VCP - CA	0.500	0	0	0	NR	NR	0
OTHER ASCERTAINABLE RECORDS							
CORRECTIVE ACTIONS_2020	0.500	0	1	0	NR	NR	1
ADDITIONAL ENVIRONMENTAL RECORDS							
LOCAL LISTS OF LANDFILL / SOLID WASTE DISPOSAL SITES							
DEBRIS REGION 9	0.500	0	0	0	NR	NR	0
INDIAN ODI R8	0.500	0	0	0	NR	NR	0
ODI	0.500	0	0	0	NR	NR	0
TRIBAL ODI	0.500	0	0	0	NR	NR	0
HAULERS - CA	0.500	0	0	1	NR	NR	1
SWRCY - CA	0.500	0	0	0	NR	NR	0
LOCAL LISTS OF HAZARDOUS WASTE / CONTAMINATED SITES							
FED CDL	SP	NR	NR	NR	NR	NR	0
US HIST CDL	SP	NR	NR	NR	NR	NR	0
CALARP_KERN COUNTY - CA	0.250	0	0	NR	NR	NR	0
CASE LIST_SAN DIEGO COUNTY - CA	0.500	0	0	0	NR	NR	0
CDL - CA	SP	NR	NR	NR	NR	NR	0
CS_NAPA COUNTY - CA	0.500	0	0	0	NR	NR	0

ADDITIONAL ENVIRONMENTAL RECORDS *(cont.)*

DATABASE	SUBJECT PROPERTY	SEARCH DISTANCE (MILES)	<1/8	1/8 - 1/4	1/4 - 1/2	1/2- 1	>1	TOTAL PLOTTED
SCH - CA		0.250	0	2	NR	NR	NR	2
LOCAL BROWNFIELD LISTS								
FED BROWNFIELDS		0.500	0	0	0	NR	NR	0
TRIBAL BROWNFIELDS		0.500	0	0	0	NR	NR	0
LOCAL LAND RECORDS								
LIENS 2		SP	NR	NR	NR	NR	NR	0
DEED - CA		0.500	0	0	1	NR	NR	1
LIENS - CA		SP	NR	NR	NR	NR	NR	0
STATE- AND TRIBAL - EQUIVALENT CERCLIS								
ENVIROSTOR - CA		1.000	2	7	6	9	NR	24
RECORDS OF EMERGENCY RELEASE REPORTS								
INDUSTRIAL CLEANUP_ORANGE COUNTY - CA		0.125	0	NR	NR	NR	NR	0
LDS - CA		SP	NR	NR	NR	NR	NR	0
MCS - CA		1.000	0	0	0	0	NR	0
SML_LOS ANGELES COUNTY - CA		0.125	0	NR	NR	NR	NR	0
OTHER ASCERTAINABLE RECORDS								
AFS		SP	NR	NR	NR	NR	NR	0
BRS		SP	NR	NR	NR	NR	NR	0
CDC HAZDAT		SP	NR	NR	NR	NR	NR	0
COAL ASH DOE		0.500	0	0	0	NR	NR	0
COAL ASH EPA		0.500	0	0	0	NR	NR	0
COAL GAS		1.000	0	0	0	0	NR	0
CONSENT (DECREES)		1.000	0	0	0	0	NR	0
DIGITAL OBSTACLE		1.000	0	0	0	2	NR	2
DOD		1.000	0	0	0	0	NR	0
DOT OPS		SP	NR	NR	NR	NR	NR	0
ECHO	X	SP	NR	NR	NR	NR	NR	0

ADDITIONAL ENVIRONMENTAL RECORDS *(cont.)*

DATABASE	SUBJECT PROPERTY	SEARCH DISTANCE (MILES)	<1/8	1/8 - 1/4	1/4 - 1/2	1/2- 1	>1	TOTAL PLOTTED
ENOI		SP	NR	NR	NR	NR	NR	0
FA HWF		SP	NR	NR	NR	NR	NR	0
FEDLAND		1.000	0	0	0	0	NR	0
FLOOD DFIRM		1.000	0	0	0	0	NR	0
FRS	X	SP	NR	NR	NR	NR	NR	0
FTTS		SP	NR	NR	NR	NR	NR	0
FTTS INSP		SP	NR	NR	NR	NR	NR	0
FUDS		1.000	0	0	0	0	NR	0
ICIS		SP	NR	NR	NR	NR	NR	0
INDIAN RESERVATION		1.000	0	0	0	0	NR	0
LEAD_SMELTER		SP	NR	NR	NR	NR	NR	0
LUCIS		0.500	0	0	0	NR	NR	0
MINES		0.250	0	0	NR	NR	NR	0
MLTS		SP	NR	NR	NR	NR	NR	0
NPL AOC		1.000	0	0	0	0	NR	0
OSHA		SP	NR	NR	NR	NR	NR	0
PADS		SP	NR	NR	NR	NR	NR	0
PCB TRANSFORMER		SP	NR	NR	NR	NR	NR	0
RAATS		SP	NR	NR	NR	NR	NR	0
RADINFO		SP	NR	NR	NR	NR	NR	0
RMP		0.500	0	0	0	NR	NR	0
ROD		1.000	0	0	0	0	NR	0
SCRD DRYCLEANERS		0.250	0	0	NR	NR	NR	0
SEMS_SMELTER		SP	NR	NR	NR	NR	NR	0
SSTS		SP	NR	NR	NR	NR	NR	0
TOSCA-CHEMICAL		SP	NR	NR	NR	NR	NR	0
TOSCA-PLANT		SP	NR	NR	NR	NR	NR	0
TRANSMISSIONS		1.000	0	0	0	0	NR	0

TRIS	SP	NR	NR	NR	NR	NR	0
UMTRA	0.500	0	0	0	NR	NR	0
AOC_SAN GABRIEL VALLEY - CA	0.500	0	0	0	NR	NR	0
BOND EXPENDITURE PLAN - CA	1.000	2	7	6	7	NR	22
CHMIRS - CA	SP	NR	NR	NR	NR	NR	0
CORTESE - CA	0.500	0	0	0	NR	NR	0
CUPA_FRESNO COUNTY - CA	0.250	0	0	NR	NR	NR	0
DAYCARE - CA	SP	NR	NR	NR	NR	NR	0
DRYCLEANERS - CA	0.250	0	0	NR	NR	NR	0
DRYCLEANERS_AMADOR COUNTY - CA	0.250	0	0	NR	NR	NR	0
DRYCLEANERS_ANTELOPE VALLEY - CA	0.250	0	0	NR	NR	NR	0
DRYCLEANERS_BAY AREA - CA	0.250	0	0	NR	NR	NR	0
DRYCLEANERS_BUTTE COUNTY - CA	0.250	0	0	NR	NR	NR	0
DRYCLEANERS_CALAVERAS COUNTY - CA	0.250	0	0	NR	NR	NR	0
DRYCLEANERS_COLUSA COUNTY - CA	0.250	0	0	NR	NR	NR	0
DRYCLEANERS_EASTERN KERN COUNTY - CA	0.250	0	0	NR	NR	NR	0
DRYCLEANERS_EL DORADO COUNTY - CA	0.250	0	0	NR	NR	NR	0
DRYCLEANERS_FEATHER RIVER - CA	0.250	0	0	NR	NR	NR	0
DRYCLEANERS_GLENN COUNTY - CA	0.250	0	0	NR	NR	NR	0
DRYCLEANERS_GREAT BASIN UNIFIED - CA	0.250	0	0	NR	NR	NR	0
DRYCLEANERS_IMPERIAL COUNTY - CA	0.250	0	0	NR	NR	NR	0
DRYCLEANERS_LAKE COUNTY - CA	0.250	0	0	NR	NR	NR	0
DRYCLEANERS_LASSEN COUNTY - CA	0.250	0	0	NR	NR	NR	0

ADDITIONAL ENVIRONMENTAL RECORDS *(cont.)*

DATABASE	SUBJECT PROPERTY	SEARCH DISTANCE (MILES)	<1/8	1/8 - 1/4	1/4 - 1/2	1/2- 1	>1	TOTAL PLOTTED
DRYCLEANERS_MENDOCINO COUNTY - CA		0.250	0	0	NR	NR	NR	0
DRYCLEANERS_MOJAVE DESERT - CA		0.250	0	0	NR	NR	NR	0
DRYCLEANERS_MONTEREY BAY - CA		0.250	0	0	NR	NR	NR	0
DRYCLEANERS_NORTH COAST UNIFIED - CA		0.250	0	0	NR	NR	NR	0
DRYCLEANERS_NORTHERN SIERRA - CA		0.250	0	0	NR	NR	NR	0
DRYCLEANERS_NORTHERN SONOMA COUNTY - CA		0.250	0	0	NR	NR	NR	0
DRYCLEANERS_PLACER COUNTY - CA		0.250	0	0	NR	NR	NR	0
DRYCLEANERS_SACRAMENTO COUNTY - CA		0.250	0	0	NR	NR	NR	0
DRYCLEANERS_SAN DIEGO COUNTY - CA		0.250	0	0	NR	NR	NR	0
DRYCLEANERS_SAN JOAQUIN VALLEY - CA		0.250	0	0	NR	NR	NR	0
DRYCLEANERS_SAN LUIS OBISPO - CA		0.250	0	0	NR	NR	NR	0
DRYCLEANERS_SANTA BARBARA COUNTY - CA		0.250	0	0	NR	NR	NR	0
DRYCLEANERS_SHASTA COUNTY - CA		0.250	0	0	NR	NR	NR	0
DRYCLEANERS_SISKIYOU COUNTY - CA		0.250	0	0	NR	NR	NR	0
DRYCLEANERS_SOUTH COAST - CA		0.250	0	0	NR	NR	NR	0
DRYCLEANERS_TEHAMA COUNTY - CA		0.250	0	0	NR	NR	NR	0
DRYCLEANERS_TUOLUMNE COUNTY - CA		0.250	0	0	NR	NR	NR	0

ADDITIONAL ENVIRONMENTAL RECORDS *(cont.)*

DATABASE	SUBJECT PROPERTY	SEARCH DISTANCE (MILES)	<1/8	1/8 - 1/4	1/4 - 1/2	1/2- 1	>1	TOTAL PLOTTED
DRYCLEANERS_VENTURA COUNTY - CA		0.250	0	0	NR	NR	NR	0
DRYCLEANERS_YOLO-SOLANO COUNTIES - CA		0.250	0	0	NR	NR	NR	0
EMI - CA		SP	NR	NR	NR	NR	NR	0
FA - CA		SP	NR	NR	NR	NR	NR	0
FA 2 - CA		SP	NR	NR	NR	NR	NR	0
GCC_SANTA CLARA VALLEY - CA		0.500	0	0	0	NR	NR	0
HAZMAT INCIDENT_CONTRA COSTA COUNTY - CA		0.250	0	0	NR	NR	NR	0
HAZMAT_CITY OF SAN JOSE - CA		0.250	0	0	NR	NR	NR	0
HAZMAT_SACRAMENTO COUNTY - CA		0.250	0	0	NR	NR	NR	0
HAZMAT_SAN BERNARDINO COUNTY - CA		0.250	0	0	NR	NR	NR	0
HAZMAT_SAN DIEGO COUNTY - CA		0.250	0	0	NR	NR	NR	0
HAZMAT_SANTA CLARA COUNTY - CA		0.250	0	0	NR	NR	NR	0
HAZNET - CA	X	0.250	15	51	NR	NR	NR	66
HAZWASTE_ORANGE COUNTY - CA		0.500	0	0	4	NR	NR	4
HIGH FIRE - CA		1.000	0	0	0	0	NR	0
HIST CORTESE - CA		0.500	0	2	0	NR	NR	2
HMS_LOS ANGELES COUNTY - CA		0.250	0	0	NR	NR	NR	0
HWM COMMERCIAL FACILITIES - CA		0.250	0	1	NR	NR	NR	1
HWP - CA		1.000	0	2	0	2	NR	4
HWT - CA		0.250	0	0	NR	NR	NR	0

ADDITIONAL ENVIRONMENTAL RECORDS *(cont.)*

DATABASE	SUBJECT PROPERTY	SEARCH DISTANCE (MILES)	<1/8	1/8 - 1/4	1/4 - 1/2	1/2- 1	>1	TOTAL PLOTTED
MWMP - CA		0.250	0	0	NR	NR	NR	0
NFA - CA		0.500	1	1	5	NR	NR	7
NFE - CA		0.500	0	0	0	NR	NR	0
PERCHLORATE 2 - CA		0.500	0	0	0	NR	NR	0
PROPOSITION 65 - CA		1.000	0	0	0	0	NR	0
RFR - CA		SP	NR	NR	NR	NR	NR	0
SITES INVENTORY_VENTURA COUNTY - CA		1.000	0	0	0	0	NR	0
SWAT - CA		SP	NR	NR	NR	NR	NR	0
VCCP_VENTURA COUNTY - CA		0.500	0	0	0	NR	NR	0
WDS - CA		SP	NR	NR	NR	NR	NR	0
WILDLANDS - CA		1.000	0	0	0	0	NR	0
WIP - CA		0.250	0	0	NR	NR	NR	0

OTHER STATE DATABASE INFORMATION

OTHER

SEISMIC - CA	1.000	0	0	0	0	NR	0

NOTES:

SP - Subject Property

NR - Not Requested at this search distance

Sites may be listed in more than one database

Map Id: A1
Direction:
Distance:
Actual: Not Available
Elevation:
Relative:

Site Name: ANAHEIM FULLERTON TOWING
1122 N ANAHEIM
ANAHEIM, CA 92801

Database(s): [HAZNET - CA]

Envirosite ID: 30954793
EPA ID: CAD983597790

HAZNET - CA

Year :	1998
Contact Name :	HARRY C SAEHLENOU
Facility Mailing Address :	1122 N ANAHEIM BLVD, ANAHEIM, CA 928012598
Contact Phone :	7145334575

Waste Generator Summary 1999

Generator EPA ID :	CAD983597790
Generator County :	Orange
TSDF EPA ID :	CAT080013352
TSDF Disposal County :	Los Angeles
State Waste :	Tank bottom waste
Disposal Method :	Recycler
Tons :	7.923

Waste Generator Summary 1998

Generator EPA ID :	CAD983597790
Generator County :	Orange
TSDF EPA ID :	CAT000613893
TSDF Disposal County :	Los Angeles
State Waste :	Aqueous solution with total organic residues less than 10 percent
Disposal Method :	Transfer station
Tons :	0.0672

Map Id: A2
Direction:
Distance:
Actual: Not Available
Elevation:
Relative:

Site Name: ANAHEIM FULLERTON TOWING CO
1122 N ANAHEIM BLVD
ANAHEIM, CA 92801

Database(s): [RCRA_NONGEN]

Envirosite ID: 14638332
EPA ID: CAD983597790

RCRA_NONGEN

Date form received by agency :	12/06/2001

Map Id: A2
Direction:
Distance:
Actual: Not Available
Elevation:
Relative:

Site Name: ANAHEIM FULLERTON TOWING CO
1122 N ANAHEIM BLVD
ANAHEIM, CA 92801

Database(s): [RCRA_NONGEN] ***(Cont.)***

Envirosite ID: 14638332
EPA ID: CAD983597790

RCRA_NONGEN ***(Cont.)***

Facility name :	ANAHEIM FULLERTON TOWING CO
Facility address :	1122 N ANAHEIM BLVD, ANAHEIM CA 92801-2598
EPA ID :	CAD983597790
Mailing address :	1122 N ANAHEIM BLVD, ANAHEIM CA 92801-2598
Contact :	HARRY SAEHLENOU
Contact address :	1122 N ANAHEIM BLVD, ANAHEIM CA 92801-2598
Contact country :	US
Contact telephone :	(714) 533-4575
Contact email :	N/R
EPA Region :	09
Land type :	Private
Source type :	Notification
Classification :	Not a generator, verified
Description :	Not a generator, verified

Owner/Operator Summary :

Owner Operator name :	HARRY SAEHLENOU
Owner Operator address :	1122 N ANAHEIM BLVD, ANAHEIM CA 92801-2598
Owner Operator country :	N/R
Owner Operator telephone :	(714) 533-4575
Legal status :	Private
Owner Operator Type :	Owner
Owner/Op start date :	N/R
Owner/Op end date :	N/R

Owner Operator name :	NOT REQUIRED
Owner Operator address :	NOT REQUIRED, NOT REQUIRED ME 99999
Owner Operator country :	N/R
Owner Operator telephone :	(415) 555-1212
Legal status :	Private
Owner Operator Type :	Operator
Owner/Op start date :	N/R
Owner/Op end date :	N/R

Handler Activities Summary :

U.S. importer of hazardous waste :	No
Mixed waste (haz. and radioactive) :	No
Recycler of hazardous waste :	No
Transporter of hazardous waste :	No
Treater storer or disposer of HW :	No

Map Id: A2
Direction:
Distance:
Actual: Not Available
Elevation:
Relative:

Site Name: ANAHEIM FULLERTON TOWING CO
1122 N ANAHEIM BLVD
ANAHEIM, CA 92801

Database(s): [RCRA_NONGEN] ***(Cont.)***

Envirosite ID: 14638332
EPA ID: CAD983597790

RCRA_NONGEN ***(Cont.)***

Underground injection activity :	No
On-site burner exemption :	No
Furnace exemption :	No
Used oil fuel burner :	No
Used oil processor :	No
Used oil refiner :	No
Used oil fuel marketer to burner :	No
Used oil Specification marketer :	No
Used oil transfer facility :	No
Used oil transporter :	No

Hazardous Waste Summary :

Waste code :	D000
Waste name :	Not Defined
Waste code :	D001
Waste name :	IGNITABLE WASTE

Facility has No violations / inspections reported.

Map Id: A3
Direction:
Distance:
Actual: Not Available
Elevation:
Relative:

Site Name: P&H ENTERPRISES INC DBA ANAHEIM FULLERTON TOWING CO
1122 N ANAHEIM BLVD
ANAHEIM, CA 92801

Database(s): [FRS]

Envirosite ID: 326233224
EPA ID: N/R

FRS

Registry ID : 110066339634

The California Environmental Protection Agency (CalEPA) has recently implemented a new data warehouse system (nSite). This data warehouse combines and merges facility and site information from five different systems managed within CalEPA. The five systems are: California Environmental Reporting System (CERS), EnviroStor, GeoTracker, California Integrated Water Quality System (CIWQS), and Toxic Release Inventory (TRI).

Map Id: A4
Direction:
Distance:
Actual: Not Available
Elevation:
Relative:

Site Name: ANAHEIM FULLERTON TOWING CO
1122 N ANAHEIM BLVD
ANAHEIM, CA 92801

Database(s): [ECHO]

Envirosite ID: 321626820
EPA ID: N/R

ECHO

Last Inspection Date :	N/R
Registry ID :	110002855107
FIPS Code :	06059
EPA Region :	09
Inspection Count :	0
Last Inspection Days :	N/R
Informal Count :	0
Last Informal Action Date :	N/R
Formal Action Count :	0
Last Formal Action Date :	N/R
Total Penalties :	0
Penalty Count :	0
Last Penalty Date :	N/R
Last Penalty Amount :	N/R
QTRS IN NC :	0
Programs IN SNC :	0
Current Compliance Status :	No Violation
Three-Year Compliance Status :	N/R
Collection Method :	ADDRESS MATCHING-HOUSE NUMBER
Reference Point :	ENTRANCE POINT OF A FACILITY OR STATION
Accuracy Meters :	50
Derived Tribes :	N/R
Derived HUC :	18070106
Derived WBD :	N/R
Derived STCTY FIPS :	06059
Derived Zip :	92801
Derived CD113 :	46
Derived CB2010 :	060590865011002
MYRTK Universe :	NNN
NPDES IDs :	N/R
CWA Permit Types :	N/R
CWA Compliance Tracking :	N/R
CWA NAICS :	N/R
CWA SICS :	N/R
CWA Inspection Count :	N/R
CWA Last Inspection Days :	N/R
CWA Informal Count :	N/R
CWA Formal Action Count :	N/R
CWA Last Formal Action Date :	N/R
CWA Penalties :	N/R
CWA Last Penalty Date :	N/R

Map Id: A4
Direction:
Distance:
Actual: Not Available
Elevation:
Relative:

Site Name: ANAHEIM FULLERTON TOWING CO
1122 N ANAHEIM BLVD
ANAHEIM, CA 92801

Database(s): [ECHO] ***(Cont.)***

Envirosite ID: 321626820
EPA ID: N/R

ECHO ***(Cont.)***

CWA Last Penalty Amount :	N/R
CWA Quarters IN NC :	N/R
CWA Current Compliance Status :	N/R
CWA Current SNC Flag :	N
CWA 13 Quarters Compliance Status :	N/R
CWA 13 Quarters Effluent Exceedances :	N/R
CWA Three-Year QNCR Codes :	N/R
DFR URL :	Click here for hyperlink provided by the agency.
Facility SIC Codes :	N/R
Facility NAICS Codes :	N/R
Facility Last Inspection EPA Date :	N/R
Facility Last Inspection State Date :	N/R
Facility Last Formal Act EPA Date :	N/R
Facility Last Formal Act State Date :	N/R
Facility Last Informal Act EPA Date :	N/R
Facility Last Informal Act State Date :	N/R
Facility Federal Agency :	N/R
TRI Reporter :	N/R
Facility Imp Water Flag :	N/R
Current SNC Flag :	N
Indian County Flag :	N
Federal Flag :	N/R
US Mexico Border Flag :	N
Chesapeak Bay Flag :	N/R
AIR Flag :	N
NPDES Flag :	N
SDWIS Flag :	N
RCRA Flag :	Y
TRI Flag :	N
GHG Flag :	N
Major Flag :	N/R
Active Flag :	N/R
NAA Flag :	Y
Latitude :	33.848735
Longitude :	-117.919825

Map Id: A5
Direction:
Distance:
Actual: Not Available
Elevation:
Relative:

Site Name: ANAHEIM FULLERTON TOWING CO
1122 N ANAHEIM BLVD
ANAHEIM, CA 92801

Database(s): [FRS]

Envirosite ID: 16402943
EPA ID: N/R

FRS

Registry ID : 110002855107

RCRAInfo is EPA's comprehensive information system that supports the Resource Conservation and Recovery Act (RCRA) of 1976 and the Hazardous and Solid Waste Amendments (HSWA) of 1984 through the tracking of events and activities related to facilities that generate, transport, and treat, store, or dispose of hazardous waste. RCRAInfo allows RCRA program staff to track the notification, permit, compliance, and corrective action activities required under RCRA. RCRAInfo also supports generation of the National Hazardous Waste Biennial Report. All generators and treatment, storage, and disposal facilities who handle hazardous waste are required to report to the EPA Administrator at least once every two years to support creation of the Biennial Report.

Map Id: A6
Direction:
Distance:
Actual: Not Available
Elevation:
Relative:

Site Name: ANAHEIM FULLERTON TOWING CO
1122 N ANAHEIM BLVD
ANAHEIM, CA 92801

Database(s): [HAZNET - CA]

Envirosite ID: 19039149
EPA ID: CAL000072480

HAZNET - CA

Year : 2013
Contact Name : MARK A. SAEHLENOU
Facility Mailing Address : 1122 N ANAHEIM BLVD, ANAHEIM, CA 928012502
Contact Phone : 7145334575

Year : 2012
Contact Name : MARK A. SAEHLENOU
Facility Mailing Address : 1122 N ANAHEIM BLVD, ANAHEIM, CA 928012502
Contact Phone : 7145334575

Year : 2009
Contact Name : MARK A. SAEHLENOU
Facility Mailing Address : 1122 N ANAHEIM BLVD, ANAHEIM, CA 928012502
Contact Phone : 7145334575

Map Id: A6
Direction:
Distance:
Actual: Not Available
Elevation:
Relative:

Site Name: ANAHEIM FULLERTON TOWING CO
1122 N ANAHEIM BLVD
ANAHEIM, CA 92801

Database(s): [HAZNET - CA] ***(Cont.)***

Envirosite ID: 19039149
EPA ID: CAL000072480

HAZNET - CA ***(Cont.)***

Year :	2002
Contact Name :	MARK A. SAEHLENOU
Facility Mailing Address :	1122 N ANAHEIM BLVD, ANAHEIM, CA 928012502
Contact Phone :	7145334575

Year :	2001
Contact Name :	MARK A. SAEHLENOU
Facility Mailing Address :	1122 N ANAHEIM BLVD, ANAHEIM, CA 928012502
Contact Phone :	7145334575

Year :	N/R
Contact Name :	MARK A. SAEHLENOU
Facility Mailing Address :	1122 N ANAHEIM BLVD, ANAHEIM, CA 928012502
Contact Phone :	7145334575

Waste Generator Summary 2014

Generator EPA ID :	CAL000072480
Generator County :	Orange
TSDF EPA ID :	CAD982444481
TSDF Disposal County :	San Bernardino
State Waste :	Other organic solids
Disposal Method :	STORAGE, BULKING, AND/OR TRANSFER OFF SITE--NO TREATMENT/REOVERY (H010-H129) OR (H131-H135)
Tons :	0.2

Waste Generator Summary 2013

Generator EPA ID :	CAL000072480
Generator County :	Orange
TSDF EPA ID :	CAD982444481
TSDF Disposal County :	San Bernardino
State Waste :	Off-specification, aged or surplus organics
Disposal Method :	STORAGE, BULKING, AND/OR TRANSFER OFF SITE--NO TREATMENT/REOVERY (H010-H129) OR (H131-H135)
Tons :	0.099

Map Id: A6
Direction:
Distance:
Actual: Not Available
Elevation:
Relative:

Site Name: ANAHEIM FULLERTON TOWING CO
1122 N ANAHEIM BLVD
ANAHEIM, CA 92801

Database(s): [HAZNET - CA] ***(Cont.)***

Envirosite ID: 19039149
EPA ID: CAL000072480

HAZNET - CA ***(Cont.)***

Generator EPA ID :	CAL000072480
Generator County :	Orange
TSDF EPA ID :	CAD982444481
TSDF Disposal County :	San Bernardino
State Waste :	Other organic solids
Disposal Method :	STORAGE, BULKING, AND/OR TRANSFER OFF SITE--NO TREATMENT/REOVERY (H010-H129) OR (H131-H135)
Tons :	0.5

Waste Generator Summary 2012

Generator EPA ID :	CAL000072480
Generator County :	Orange
TSDF EPA ID :	CAD982444481
TSDF Disposal County :	San Bernardino
State Waste :	Off-specification, aged or surplus organics
Disposal Method :	N/R
Tons :	N/R

Generator EPA ID :	CAL000072480
Generator County :	Orange
TSDF EPA ID :	CAD982444481
TSDF Disposal County :	San Bernardino
State Waste :	Other organic solids
Disposal Method :	STORAGE, BULKING, AND/OR TRANSFER OFF SITE--NO TREATMENT/REOVERY (H010-H129) OR (H131-H135)
Tons :	1.85

Waste Generator Summary 2009

Generator EPA ID :	CAL000072480
Generator County :	Orange
TSDF EPA ID :	CAD982444481
TSDF Disposal County :	San Bernardino
State Waste :	Off-specification, aged or surplus organics
Disposal Method :	STORAGE, BULKING, AND/OR TRANSFER OFF SITE--NO TREATMENT/REOVERY (H010-H129) OR (H131-H135)

Map Id: A6
Direction:
Distance:
Actual: Not Available
Elevation:
Relative:

Site Name: ANAHEIM FULLERTON TOWING CO
1122 N ANAHEIM BLVD
ANAHEIM, CA 92801

Database(s): [HAZNET - CA] ***(Cont.)***

Envirosite ID: 19039149
EPA ID: CAL000072480

HAZNET - CA ***(Cont.)***

Tons :	0.1815
Generator EPA ID :	CAL000072480
Generator County :	Orange
TSDF EPA ID :	CAD982444481
TSDF Disposal County :	San Bernardino
State Waste :	Other organic solids
Disposal Method :	STORAGE, BULKING, AND/OR TRANSFER OFF SITE--NO TREATMENT/REOVERY (H010-H129) OR (H131-H135)
Tons :	1.025

Waste Generator Summary 2002

Generator EPA ID :	CAL000072480
Generator County :	Orange
TSDF EPA ID :	CAD982444481
TSDF Disposal County :	San Bernardino
State Waste :	Other organic solids
Disposal Method :	N/R
Tons :	0.05

Waste Generator Summary 2001

Generator EPA ID :	CAL000072480
Generator County :	Orange
TSDF EPA ID :	CAD982444481
TSDF Disposal County :	San Bernardino
State Waste :	Other organic solids
Disposal Method :	N/R
Tons :	0.3
Generator EPA ID :	CAL000072480
Generator County :	Orange
TSDF EPA ID :	CAD982444481
TSDF Disposal County :	San Bernardino
State Waste :	Other organic solids
Disposal Method :	Transfer station
Tons :	0.2

Map Id: A7
Direction: WNW
Distance: 0.004 mi.
Actual: 22.785 ft.
Elevation: 0.029 mi. / 155 ft.
Relative: Lower

Site Name: AT AND T INFORMATION SYSTEMS
1150 NORTH LEMON
ANAHEIM, CA 92801

Database(s): [HIST UST - CA]

Envirosite ID: 9631131
EPA ID: N/R

HIST UST - CA

PDF Link : Click here for hyperlink provided by the agency.

Map Id: A8
Direction: WNW
Distance: 0.012 mi.
Actual: 61.651 ft.
Elevation: 0.029 mi. / 155 ft.
Relative: Lower

Site Name: SUNWEST METALS INC
1150 N ANAHEIM BLVD
ANAHEIM, CA 92801

Database(s): [HAZNET - CA]

Envirosite ID: 19047329
EPA ID: CAL000232127

HAZNET - CA

Year : 2012
Contact Name : ANDRE MCNEAL ACCOUNTANT
Facility Mailing Address : 1150 N ANAHEIM BLVD, ANAHEIM, CA 928010000
Contact Phone : 7146350470

Year : 2011
Contact Name : ANDRE MCNEAL ACCOUNTANT
Facility Mailing Address : 1150 N ANAHEIM BLVD, ANAHEIM, CA 928010000
Contact Phone : 7146350470

Year : 2010
Contact Name : ANDRE MCNEAL ACCOUNTANT
Facility Mailing Address : 1150 N ANAHEIM BLVD, ANAHEIM, CA 928010000
Contact Phone : 7146350470

Year : 2009
Contact Name : ANDRE MCNEAL ACCOUNTANT
Facility Mailing Address : 1150 N ANAHEIM BLVD, ANAHEIM, CA 928010000
Contact Phone : 7146350470

Year : 2006
Contact Name : ANDRE MCNEAL ACCOUNTANT
Facility Mailing Address : 1150 N ANAHEIM BLVD, ANAHEIM, CA 928010000
Contact Phone : 7146350470

Map Id: A8
Direction: WNW
Distance: 0.012 mi.
Actual: 61.651 ft.
Elevation: 0.029 mi. / 155 ft.
Relative: Lower

Site Name: SUNWEST METALS INC
1150 N ANAHEIM BLVD
ANAHEIM, CA 92801

Database(s): [HAZNET - CA] ***(Cont.)***

Envirosite ID: 19047329
EPA ID: CAL000232127

HAZNET - CA ***(Cont.)***

Waste Generator Summary 2012

Generator EPA ID :	CAL000232127
Generator County :	Orange
TSDF EPA ID :	CAT080013352
TSDF Disposal County :	Los Angeles
State Waste :	Waste oil and mixed oil
Disposal Method :	OTHER RECOVERY OF RECLAMATION FOR REUSE INCLUDING ACID REGENERATION, ORGANICS RECOVERY ECT
Tons :	0.874

Waste Generator Summary 2011

Generator EPA ID :	CAL000232127
Generator County :	Orange
TSDF EPA ID :	CAT080013352
TSDF Disposal County :	Los Angeles
State Waste :	Waste oil and mixed oil
Disposal Method :	OTHER RECOVERY OF RECLAMATION FOR REUSE INCLUDING ACID REGENERATION, ORGANICS RECOVERY ECT
Tons :	1.14

Waste Generator Summary 2010

Generator EPA ID :	CAL000232127
Generator County :	Orange
TSDF EPA ID :	CAT080013352
TSDF Disposal County :	Los Angeles
State Waste :	Waste oil and mixed oil
Disposal Method :	OTHER RECOVERY OF RECLAMATION FOR REUSE INCLUDING ACID REGENERATION, ORGANICS RECOVERY ECT
Tons :	3.61

Waste Generator Summary 2009

Generator EPA ID :	CAL000232127

Map Id: A8
Direction: WNW
Distance: 0.012 mi.
Actual: 61.651 ft.
Elevation: 0.029 mi. / 155 ft.
Relative: Lower

Site Name: SUNWEST METALS INC
1150 N ANAHEIM BLVD
ANAHEIM, CA 92801

Database(s): [HAZNET - CA] ***(Cont.)***

Envirosite ID: 19047329
EPA ID: CAL000232127

HAZNET - CA ***(Cont.)***

Generator County :	Orange
TSDF EPA ID :	CAT080013352
TSDF Disposal County :	Los Angeles
State Waste :	Waste oil and mixed oil
Disposal Method :	OTHER RECOVERY OF RECLAMATION FOR REUSE INCLUDING ACID REGENERATION, ORGANICS RECOVERY ECT
Tons :	1.558

Waste Generator Summary 2006

Generator EPA ID :	CAL000232127
Generator County :	Orange
TSDF EPA ID :	CAD097030993
TSDF Disposal County :	Los Angeles
State Waste :	Other organic solids
Disposal Method :	Transfer station
Tons :	0.45

Map Id: B9
Direction: SW
Distance: 0.023 mi.
Actual: 122.708 ft.
Elevation: 0.029 mi. / 155 ft.
Relative: Lower

Site Name: TGI CATERING
1110 N ANAHEIM BLVD
ANAHEIM, CA 92801

Database(s): [HAZNET - CA]

Envirosite ID: 30910496
EPA ID: CAC002607557

HAZNET - CA

Year :	2006
Contact Name :	KELLY SHAY
Facility Mailing Address :	330 N BASSE LN, BREA, CA 92821
Contact Phone :	7142568414

Waste Generator Summary 2006

Generator EPA ID :	CAC002607557

Map Id: B9
Direction: SW
Distance: 0.023 mi.
Actual: 122.708 ft.
Elevation: 0.029 mi. / 155 ft.
Relative: Lower

Site Name: TGI CATERING
1110 N ANAHEIM BLVD
ANAHEIM, CA 92801

Database(s): [HAZNET - CA] ***(Cont.)***

Envirosite ID: 30910496
EPA ID: CAC002607557

HAZNET - CA ***(Cont.)***

Generator County :	Orange
TSDF EPA ID :	UTD981552177
TSDF Disposal County :	Unknown
State Waste :	Polychlorinated biphenyls and material containing PCBs
Disposal Method :	Treatment, incineration
Tons :	0.75

Map Id: B10
Direction: SW
Distance: 0.023 mi.
Actual: 122.708 ft.
Elevation: 0.029 mi. / 155 ft.
Relative: Lower

Site Name: TGI CATERING
1110 N ANAHEIM BLVD
ANAHEIM, CA 92801

Database(s): [HAZNET - CA]

Envirosite ID: 321883338
EPA ID: CAL000339398

HAZNET - CA

Year :	N/R
Contact Name :	MELISSA CRUZ
Facility Mailing Address :	1110 N ANAHEIM BLVD, ANAHEIM, CA 928012502
Contact Phone :	7149054684

Waste Generator Summary 2014

Generator EPA ID :	CAL000339398
Generator County :	Orange
TSDF EPA ID :	CAD099452708
TSDF Disposal County :	Los Angeles
State Waste :	Waste oil and mixed oil
Disposal Method :	OTHER RECOVERY OF RECLAMATION FOR REUSE INCLUDING ACID REGENERATION, ORGANICS RECOVERY ECT
Tons :	0.38

Map Id: B11
Direction: SW
Distance: 0.023 mi.
Actual: 122.708 ft.
Elevation: 0.029 mi. / 155 ft.
Relative: Lower

Site Name: ELECTRA GEAR
1110 N ANAHEIM BLVD
ANAHEIM, CA 92801

Database(s): [HAZNET - CA]

Envirosite ID: 30967764
EPA ID: CAD063126361

HAZNET - CA

Year :	2005
Contact Name :	STEVE DEXTER, MANAGER
Facility Mailing Address :	1110 N ANAHEIM BLVD, ANAHEIM, CA 92801
Contact Phone :	7145356061

Year :	2003
Contact Name :	STEVE DEXTER, MANAGER
Facility Mailing Address :	1110 N ANAHEIM BLVD, ANAHEIM, CA 92801
Contact Phone :	7145356061

Year :	1996
Contact Name :	STEVE DEXTER, MANAGER
Facility Mailing Address :	1110 N ANAHEIM BLVD, ANAHEIM, CA 92801
Contact Phone :	7145356061

Year :	1994
Contact Name :	STEVE DEXTER, MANAGER
Facility Mailing Address :	1110 N ANAHEIM BLVD, ANAHEIM, CA 92801
Contact Phone :	7145356061

Year :	1993
Contact Name :	STEVE DEXTER, MANAGER
Facility Mailing Address :	1110 N ANAHEIM BLVD, ANAHEIM, CA 92801
Contact Phone :	7145356061

Waste Generator Summary 2005

Generator EPA ID :	CAD063126361
Generator County :	Orange
TSDF EPA ID :	CAD008488025
TSDF Disposal County :	Los Angeles
State Waste :	Off-specification, aged or surplus inorganics
Disposal Method :	Recycler
Tons :	0.22935

Generator EPA ID :	CAD063126361
Generator County :	Orange
TSDF EPA ID :	CAD028409019
TSDF Disposal County :	Los Angeles

Map Id: B11
Direction: SW
Distance: 0.023 mi.
Actual: 122.708 ft.
Elevation: 0.029 mi. / 155 ft.
Relative: Lower

Site Name: ELECTRA GEAR
1110 N ANAHEIM BLVD
ANAHEIM, CA 92801

Database(s): [HAZNET - CA] ***(Cont.)***

Envirosite ID: 30967764
EPA ID: CAD063126361

HAZNET - CA ***(Cont.)***

State Waste :	Off-specification, aged or surplus organics
Disposal Method :	Transfer station
Tons :	0.225

Generator EPA ID :	CAD063126361
Generator County :	Orange
TSDF EPA ID :	CAD028409019
TSDF Disposal County :	Los Angeles
State Waste :	Other inorganic solid waste
Disposal Method :	Transfer station
Tons :	0.25

Generator EPA ID :	CAD063126361
Generator County :	Orange
TSDF EPA ID :	CAT080013352
TSDF Disposal County :	Los Angeles
State Waste :	Unspecified oil-containing waste
Disposal Method :	Recycler
Tons :	16.20045

Generator EPA ID :	CAD063126361
Generator County :	Orange
TSDF EPA ID :	CAT080013352
TSDF Disposal County :	Los Angeles
State Waste :	Waste oil and mixed oil
Disposal Method :	Recycler
Tons :	0.209

Generator EPA ID :	CAD063126361
Generator County :	Orange
TSDF EPA ID :	CAT080033681
TSDF Disposal County :	Los Angeles
State Waste :	Unspecified aqueous solution
Disposal Method :	Recycler
Tons :	0.231

Generator EPA ID :	CAD063126361
Generator County :	Orange
TSDF EPA ID :	NVT330010000

Map Id: B11
Direction: SW
Distance: 0.023 mi.
Actual: 122.708 ft.
Elevation: 0.029 mi. / 155 ft.
Relative: Lower

Site Name: ELECTRA GEAR
1110 N ANAHEIM BLVD
ANAHEIM, CA 92801

Database(s): [HAZNET - CA] ***(Cont.)***

Envirosite ID: 30967764
EPA ID: CAD063126361

HAZNET - CA ***(Cont.)***

TSDF Disposal County :	Unknown
State Waste :	N/R
Disposal Method :	Disposal, landfill
Tons :	3

Generator EPA ID :	CAD063126361
Generator County :	Orange
TSDF EPA ID :	NVT330010000
TSDF Disposal County :	Unknown
State Waste :	Off-specification, aged or surplus inorganics
Disposal Method :	Disposal, landfill
Tons :	0.5

Generator EPA ID :	CAD063126361
Generator County :	Orange
TSDF EPA ID :	NVT330010000
TSDF Disposal County :	Unknown
State Waste :	Other inorganic solid waste
Disposal Method :	Disposal, landfill
Tons :	1.5

Generator EPA ID :	CAD063126361
Generator County :	Orange
TSDF EPA ID :	NVT330010000
TSDF Disposal County :	Unknown
State Waste :	Other organic solids
Disposal Method :	Disposal, landfill
Tons :	5.25

Waste Generator Summary 2003

Generator EPA ID :	CAD063126361
Generator County :	Orange
TSDF EPA ID :	CAD981696420
TSDF Disposal County :	Los Angeles
State Waste :	Unspecified oil-containing waste
Disposal Method :	Recycler
Tons :	14.178

Map Id: B11
Direction: SW
Distance: 0.023 mi.
Actual: 122.708 ft.
Elevation: 0.029 mi. / 155 ft.
Relative: Lower

Site Name: ELECTRA GEAR
1110 N ANAHEIM BLVD
ANAHEIM, CA 92801

Database(s): [HAZNET - CA] ***(Cont.)***

Envirosite ID: 30967764
EPA ID: CAD063126361

HAZNET - CA ***(Cont.)***

Waste Generator Summary 2000

Generator EPA ID :	CAD063126361
Generator County :	Orange
TSDF EPA ID :	CAT000613893
TSDF Disposal County :	Los Angeles
State Waste :	Aqueous solution with total organic residues less than 10 percent
Disposal Method :	Transfer station
Tons :	0.378

Generator EPA ID :	CAD063126361
Generator County :	Orange
TSDF EPA ID :	CAT000613976
TSDF Disposal County :	Orange
State Waste :	Hydrocarbon solvents (benzene, hexane, Stoddard, Etc.)
Disposal Method :	Transfer station
Tons :	0.4003

Generator EPA ID :	CAD063126361
Generator County :	Orange
TSDF EPA ID :	CAT000613976
TSDF Disposal County :	Orange
State Waste :	Liquids with halogenated organic compounds >= 1,000 Mg./L
Disposal Method :	Transfer station
Tons :	0.0333

Waste Generator Summary 1999

Generator EPA ID :	CAD063126361
Generator County :	Orange
TSDF EPA ID :	CAT000613893
TSDF Disposal County :	Los Angeles
State Waste :	Aqueous solution with total organic residues less than 10 percent
Disposal Method :	Transfer station
Tons :	0.084

Waste Generator Summary 1996

Generator EPA ID :	CAD063126361

Map Id: B11
Direction: SW
Distance: 0.023 mi.
Actual: 122.708 ft.
Elevation: 0.029 mi. / 155 ft.
Relative: Lower

Site Name: ELECTRA GEAR
1110 N ANAHEIM BLVD
ANAHEIM, CA 92801

Database(s): [HAZNET - CA] ***(Cont.)***

Envirosite ID: 30967764
EPA ID: CAD063126361

HAZNET - CA ***(Cont.)***

Generator County :	Orange
TSDF EPA ID :	CAT080013352
TSDF Disposal County :	Los Angeles
State Waste :	Unspecified aqueous solution
Disposal Method :	Recycler
Tons :	2.31

Waste Generator Summary 1994

Generator EPA ID :	CAD063126361
Generator County :	Orange
TSDF EPA ID :	CAD044429835
TSDF Disposal County :	Los Angeles
State Waste :	Other inorganic solid waste
Disposal Method :	Treatment, incineration
Tons :	0.1125

Generator EPA ID :	CAD063126361
Generator County :	Orange
TSDF EPA ID :	UTD991301748
TSDF Disposal County :	Unknown
State Waste :	Unspecified oil-containing waste
Disposal Method :	N/R
Tons :	2.6

Waste Generator Summary 1993

Generator EPA ID :	CAD063126361
Generator County :	Orange
TSDF EPA ID :	CAT080011059
TSDF Disposal County :	Los Angeles
State Waste :	Off-specification, aged or surplus organics
Disposal Method :	Recycler
Tons :	0.75

Generator EPA ID :	CAD063126361
Generator County :	Orange
TSDF EPA ID :	UTD991301748
TSDF Disposal County :	Unknown

Map Id: B11
Direction: SW
Distance: 0.023 mi.
Actual: 122.708 ft.
Elevation: 0.029 mi. / 155 ft.
Relative: Lower

Site Name: ELECTRA GEAR
1110 N ANAHEIM BLVD
ANAHEIM, CA 92801

Database(s): [HAZNET - CA] ***(Cont.)***

Envirosite ID: 30967764
EPA ID: CAD063126361

HAZNET - CA ***(Cont.)***

State Waste :	Unspecified oil-containing waste
Disposal Method :	Disposal, landfill
Tons :	2.05

Map Id: B12
Direction: SW
Distance: 0.023 mi.
Actual: 122.708 ft.
Elevation: 0.029 mi. / 155 ft.
Relative: Lower

Site Name: REGAL BELOIT
1110 N ANAHEIM BLVD
ANAHEIM, CA 92801

Database(s): [HAZNET - CA]

Envirosite ID: 30898966
EPA ID: CAC002603373

HAZNET - CA

Year :	2006
Contact Name :	BRIAN MALLIET
Facility Mailing Address :	1945 PLACENTIA AVE, COSTA MESA, CA 926273450
Contact Phone :	9495660100

Waste Generator Summary 2006

Generator EPA ID :	CAC002603373
Generator County :	Orange
TSDF EPA ID :	AZC950823111
TSDF Disposal County :	Unknown
State Waste :	Asbestos containing waste
Disposal Method :	N/R
Tons :	2.5284

Map Id: B13
Direction: SW
Distance: 0.025 mi.
Actual: 130.302 ft.
Elevation: 0.029 mi. / 155 ft.
Relative: Lower

Site Name: HUB CITY
1110 N LEMON
ANAHEIM, CA 92801

Database(s): [HAZNET - CA]

Envirosite ID: 31001594
EPA ID: CAL000177286

HAZNET - CA

Year :	1998
Contact Name :	FRANK VEGA (ADC MGR)
Facility Mailing Address :	1110 N LEMON ST, ANAHEIM, CA 928012502
Contact Phone :	7147761992

Year :	1996
Contact Name :	FRANK VEGA (ADC MGR)
Facility Mailing Address :	1110 N LEMON ST, ANAHEIM, CA 928012502
Contact Phone :	7147761992

Waste Generator Summary 2000

Generator EPA ID :	CAL000177286
Generator County :	Orange
TSDF EPA ID :	CAT000613976
TSDF Disposal County :	Orange
State Waste :	Oxygenated solvents (acetone, butanol, ethyl acetate, etc.)
Disposal Method :	Transfer station
Tons :	0.108

Waste Generator Summary 1999

Generator EPA ID :	CAL000177286
Generator County :	Orange
TSDF EPA ID :	CAT000613976
TSDF Disposal County :	Orange
State Waste :	Oxygenated solvents (acetone, butanol, ethyl acetate, etc.)
Disposal Method :	Transfer station
Tons :	0.164

Waste Generator Summary 1998

Generator EPA ID :	CAL000177286
Generator County :	Orange
TSDF EPA ID :	CAT000613976
TSDF Disposal County :	Orange
State Waste :	Oxygenated solvents (acetone, butanol, ethyl acetate, etc.)
Disposal Method :	Transfer station
Tons :	0.018

Map Id: B13
Direction: SW
Distance: 0.025 mi.
Actual: 130.302 ft.
Elevation: 0.029 mi. / 155 ft.
Relative: Lower

Site Name: HUB CITY
1110 N LEMON
ANAHEIM, CA 92801

Database(s): [HAZNET - CA] ***(Cont.)***

Envirosite ID: 31001594
EPA ID: CAL000177286

HAZNET - CA ***(Cont.)***

Waste Generator Summary 1996

Generator EPA ID :	CAL000177286
Generator County :	Orange
TSDF EPA ID :	CAT000613976
TSDF Disposal County :	Orange
State Waste :	Oxygenated solvents (acetone, butanol, ethyl acetate, etc.)
Disposal Method :	Transfer station
Tons :	0.054

Map Id: B14
Direction: SW
Distance: 0.045 mi.
Actual: 239.502 ft.
Elevation: 0.029 mi. / 155 ft.
Relative: Lower

Site Name: PERFORMANCE PRINTING
1050 N ANAHEIM BLVD
ANAHEIM, CA 92801

Database(s): [RCRA_SQG]

Envirosite ID: 14972934
EPA ID: CAD055000590

RCRA_SQG

Date form received by agency :	03/31/1986
Facility name :	PERFORMANCE PRINTING
Facility address :	1050 N ANAHEIM BLVD, ANAHEIM CA 92801
EPA ID :	CAD055000590
Mailing address :	1050 N ANAHEIM BLVD, ANAHEIM CA 92801
Contact :	ENVIRONMENTAL MANAGER
Contact address :	1050 N ANAHEIM BLVD, ANAHEIM CA 92801
Contact country :	US
Contact telephone :	(714) 778-4499
Contact email :	N/R
EPA Region :	09
Land type :	N/R
Source type :	Notification
Classification :	Small Quantity Generator
Description :	Handlers that generate more than 100 and less than 1000 kilograms of hazardous waste during any calendar month and accumulate less than 6000 kg of hazardous waste at any time; or generate 100 kg or less of hazardous waste during any calendar month, and accumulate more than 1000 kg of hazardous waste at any time.

Map Id: B14
Direction: SW
Distance: 0.045 mi.
Actual: 239.502 ft.
Elevation: 0.029 mi. / 155 ft.
Relative: Lower

Site Name: PERFORMANCE PRINTING
1050 N ANAHEIM BLVD
ANAHEIM, CA 92801

Database(s): [RCRA_SQG] ***(Cont.)***

Envirosite ID: 14972934
EPA ID: CAD055000590

RCRA_SQG ***(Cont.)***

Owner/Operator Summary :

Owner Operator name :	KENNETH WRIGHT
Owner Operator address :	NOT REQUIRED, NOT REQUIRED ME 99999
Owner Operator country :	N/R
Owner Operator telephone :	(415) 555-1212
Legal status :	Private
Owner Operator Type :	Owner
Owner/Op start date :	N/R
Owner/Op end date :	N/R

Owner Operator name :	NOT REQUIRED
Owner Operator address :	NOT REQUIRED, NOT REQUIRED ME 99999
Owner Operator country :	N/R
Owner Operator telephone :	(415) 555-1212
Legal status :	Private
Owner Operator Type :	Operator
Owner/Op start date :	N/R
Owner/Op end date :	N/R

Handler Activities Summary :

U.S. importer of hazardous waste :	No
Mixed waste (haz. and radioactive) :	No
Recycler of hazardous waste :	No
Transporter of hazardous waste :	No
Treater storer or disposer of HW :	No
Underground injection activity :	No
On-site burner exemption :	No
Furnace exemption :	No
Used oil fuel burner :	No
Used oil processor :	No
Used oil refiner :	No
Used oil fuel marketer to burner :	No
Used oil Specification marketer :	No
Used oil transfer facility :	No
Used oil transporter :	No

Facility has No violations / inspections reported.

Map Id: C15
Direction: ESE
Distance: 0.090 mi.
Actual: 475.443 ft.
Elevation: 0.03 mi. / 157.999 ft.
Relative: Higher

Site Name: U S INDUSTRIAL CHEMICALS CO
1045 N KEMP ST
ANAHEIM, CA 92801

Database(s): [RCRA_SQG]

Envirosite ID: 14971954
EPA ID: CAD030596886

RCRA_SQG

Date form received by agency :	09/01/1996
Facility name :	U S INDUSTRIAL CHEMICALS CO
Facility address :	1045 N KEMP ST, ANAHEIM CA 92801
EPA ID :	CAD030596886
Mailing address :	PO BOX 150, ANAHEIM CA 92805
Contact :	N/R
Contact address :	N/R
Contact country :	US
Contact telephone :	N/R
Contact email :	N/R
EPA Region :	09
Land type :	N/R
Source type :	Implementer
Classification :	Small Quantity Generator
Description :	Handlers that generate more than 100 and less than 1000 kilograms of hazardous waste during any calendar month and accumulate less than 6000 kg of hazardous waste at any time; or generate 100 kg or less of hazardous waste during any calendar month, and accumulate more than 1000 kg of hazardous waste at any time.

Owner/Operator Summary :

Owner Operator name :	NOT REQUIRED
Owner Operator address :	NOT REQUIRED, NOT REQUIRED ME 99999
Owner Operator country :	N/R
Owner Operator telephone :	4155551212
Legal status :	Private
Owner Operator Type :	Operator
Owner/Op start date :	N/R
Owner/Op end date :	N/R

Handler Activities Summary :

U.S. importer of hazardous waste :	No
Mixed waste (haz. and radioactive) :	No
Recycler of hazardous waste :	No
Transporter of hazardous waste :	No
Treater storer or disposer of HW :	No
Underground injection activity :	No
On-site burner exemption :	No

Map Id: C15
Direction: ESE
Distance: 0.090 mi.
Actual: 475.443 ft.
Elevation: 0.03 mi. / 157.999 ft.
Relative: Higher

Site Name: U S INDUSTRIAL CHEMICALS CO
1045 N KEMP ST
ANAHEIM, CA 92801

Database(s): [RCRA_SQG] ***(Cont.)***

Envirosite ID: 14971954
EPA ID: CAD030596886

RCRA_SQG ***(Cont.)***

Furnace exemption :	No
Used oil fuel burner :	No
Used oil processor :	No
Used oil refiner :	No
Used oil fuel marketer to burner :	No
Used oil Specification marketer :	No
Used oil transfer facility :	No
Used oil transporter :	No

Historical Generators :

Date form received by agency :	08/15/1980
Facility name :	U S INDUSTRIAL CHEMICALS CO
Classification :	Large Quantity Generator

Facility has No violations / inspections reported.

Map Id: C16
Direction: ESE
Distance: 0.090 mi.
Actual: 475.443 ft.
Elevation: 0.03 mi. / 157.999 ft.
Relative: Higher

Site Name: NATIONAL DISTIL & CHEM
1045 N KEMP ST
ANAHEIM, CA 92801

Database(s): [CERCLIS NFRAP, SEMS_8R_ARCHIVED SITES]

Envirosite ID: 1391184
EPA ID: CAD030596886

CERCLIS NFRAP

Envirosite ID :	1391184
EPA ID :	CAD030596886
Facility County :	ORANGE
Short Name :	NATIONAL DISTIL & CHEM
Congressional District :	38
IFMS ID :	N/R
SMSA Number :	360
USGC Hydro Unit :	18070201
Federal Facility :	No
DMNSN Number :	N/R
Site Orphan Flag :	N

Map Id: C16
Direction: ESE
Distance: 0.090 mi.
Actual: 475.443 ft.
Elevation: 0.03 mi. / 157.999 ft.
Relative: Higher

Site Name: NATIONAL DISTIL & CHEM
1045 N KEMP ST
ANAHEIM, CA 92801

Database(s): [CERCLIS NFRAP, SEMS_8R_ARCHIVED SITES] ***(Cont.)***

Envirosite ID: 1391184
EPA ID: CAD030596886

CERCLIS NFRAP ***(Cont.)***

RCRA ID :	N/R
USGS Quadrangle :	N/R
Site Init by Prog :	N/R
NFRAP Flag :	NFA
Parent ID :	N/R
RST Code :	N/R
EPA Region :	9
Classification :	N/R
Site Settings Code :	N/R
NPL Status :	N - Not on the NPL
DMNSN Unit Code :	N/R
RBRAC Code :	N/R
RResp Fed Agency Code :	N/R
Non NPL Status :	NF - NFRAP-Site does not qualify for the NPL based on existing information
Non NPL Status Date :	06/01/1988
Site Fips Code :	6059
CC Concurrence Date :	N/R
CC Concurrence FY :	N/R
Alias EPA ID :	N/R
Site FUDS Flag :	N/R

CERCLIS Site Contact Name(s) :

Contact ID :	13003854
Contact Title :	Site Assessment Manager (SAM)
Contact ID :	13003858
Contact Title :	Site Assessment Manager (SAM)
Contact ID :	13004003
Contact Title :	Site Assessment Manager (SAM)
Alias Comments :	US INDUSTRIAL CHEMICALS CO
Site Description :	N/R

CERCLIS Assessment History :

Action Code :	1

Map Id: C16
Direction: ESE
Distance: 0.090 mi.
Actual: 475.443 ft.
Elevation: 0.03 mi. / 157.999 ft.
Relative: Higher

Site Name: NATIONAL DISTIL & CHEM
1045 N KEMP ST
ANAHEIM, CA 92801

Database(s): [CERCLIS NFRAP, SEMS_8R_ARCHIVED SITES] ***(Cont.)***

Envirosite ID: 1391184
EPA ID: CAD030596886

CERCLIS NFRAP ***(Cont.)***

Action :	DISCOVERY
Date Started :	N/R
Date Completed :	11/01/1979
Priority Level :	1
Operational Unit :	0
Primary Responsibility :	F
Planning Status :	N/R
Urgency Indicator :	N/R
Action Anomaly :	N/R

Action Code :	1
Action :	PRELIMINARY ASSESSMENT
Date Started :	N/R
Date Completed :	09/01/1984
Priority Level :	1
Operational Unit :	0
Primary Responsibility :	F
Planning Status :	N/R
Urgency Indicator :	N/R
Action Anomaly :	N/R

Action Code :	2
Action :	PRELIMINARY ASSESSMENT
Date Started :	N/R
Date Completed :	06/01/1988
Priority Level :	1
Operational Unit :	0
Primary Responsibility :	F
Planning Status :	N/R
Urgency Indicator :	N/R
Action Anomaly :	N/R

Action Code :	1
Action :	ARCHIVE SITE
Date Started :	N/R
Date Completed :	06/01/1988
Priority Level :	1
Operational Unit :	0
Primary Responsibility :	EP

Map Id: C16
Direction: ESE
Distance: 0.090 mi.
Actual: 475.443 ft.
Elevation: 0.03 mi. / 157.999 ft.
Relative: Higher

Site Name: NATIONAL DISTIL & CHEM
1045 N KEMP ST
ANAHEIM, CA 92801

Database(s): [CERCLIS NFRAP, SEMS_8R_ARCHIVED SITES] ***(Cont.)***

Envirosite ID: 1391184
EPA ID: CAD030596886

CERCLIS NFRAP ***(Cont.)***

Planning Status :	N/R
Urgency Indicator :	N/R
Action Anomaly :	N/R

SEMS_8R_ARCHIVED SITES

Site ID :	0901298
Region :	09
Congressional District :	38
Federal Facility :	N
NPL Status :	Not on the NPL
Non NPL Status :	NFRAP-Site does not qualify for the NPL based on existing information
FIPS Code :	06059

Map Id: D17
Direction: NW
Distance: 0.092 mi.
Actual: 483.962 ft.
Elevation: 0.029 mi. / 155 ft.
Relative: Lower

Site Name: COFFEE DESPENSOR CLEANER COMPANY LLC
225 W CARL KARCHER WAY
ANAHEIM, CA 92801

Database(s): [HAZNET - CA]

Envirosite ID: 19117621
EPA ID: CAC002685758

HAZNET - CA

Year :	2012
Contact Name :	STEVE WEST
Facility Mailing Address :	644 N POPLAR ST, ORANGE, CA 92868
Contact Phone :	7149788388

Waste Generator Summary 2012

Generator EPA ID :	CAC002685758
Generator County :	Orange
TSDF EPA ID :	NVT330010000
TSDF Disposal County :	Unknown
State Waste :	Other inorganic solid waste

Map Id: D17
Direction: NW
Distance: 0.092 mi.
Actual: 483.962 ft.
Elevation: 0.029 mi. / 155 ft.
Relative: Lower

Site Name: COFFEE DESPENSOR CLEANER COMPANY LLC
225 W CARL KARCHER WAY
ANAHEIM, CA 92801

Database(s): [HAZNET - CA] ***(Cont.)***

Envirosite ID: 19117621
EPA ID: CAC002685758

HAZNET - CA ***(Cont.)***

Disposal Method :	LANDFILL OR SURFACE IMPOUNDMENT THAT WILL BE CLOSED AS LANDFILL(TO INCLUDE ON-SITE TREATMENT AND/OR STABILIZATION)
Tons :	10

Map Id: D18
Direction: NW
Distance: 0.092 mi.
Actual: 483.962 ft.
Elevation: 0.029 mi. / 155 ft.
Relative: Lower

Site Name: ORANGE COUNTY ARC
225 W CARL KARCHER WAY
ANAHEIM, CA 92801

Database(s): [BOND EXPENDITURE PLAN - CA, ENVIROSTOR - CA, NFA - CA]

Envirosite ID: 9490160
EPA ID: N/R

BOND EXPENDITURE PLAN - CA

Status Date :	09/30/1999
Site Type :	Calmortgage
Site Type Detailed :	Calmortgage
Acreage :	0
APN :	NONE SPECIFIED
National Priorities List :	NO
Regulatory Agencies Involved :	DTSC - Site Cleanup Program
Lead Agency :	DTSC - Site Cleanup Program
Project Manager :	Sandra Karinen
Supervisor :	William Beckman
Division Branch :	Cleanup Sacramento
Envirostor ID :	30830001
Site Code :	N/R
Assembly :	69
Senate :	29
Congressional District :	46
Special Program :	N/R
Status :	No Action Required
Past Uses :	NONE
Potential COC :	NONE SPECIFIED; No Contaminants found
Confirmed COC :	No Contaminants found

Map Id: D18
Direction: NW
Distance: 0.092 mi.
Actual: 483.962 ft.
Elevation: 0.029 mi. / 155 ft.
Relative: Lower

Site Name: ORANGE COUNTY ARC
225 W CARL KARCHER WAY
ANAHEIM, CA 92801

Database(s): [BOND EXPENDITURE PLAN - CA, ENVIROSTOR - CA, NFA - CA] ***(Cont.)***

Envirosite ID: 9490160
EPA ID: N/R

BOND EXPENDITURE PLAN - CA ***(Cont.)***

Potential Media Affected :	No Media Affected
Restricted Use :	NO
Site Management Req :	NONE SPECIFIED
Funding :	CalMortgage
Latitude :	33.8508527777778
Longitude :	-117.920030555556

Alias Details

Alias :	30830001
Alias Type :	Envirostor ID Number

Completed Activities

Completed Date :	09/30/1999
Area Name :	PROJECT WIDE
Sub Area Name :	N/R
Document Type :	Phase 1
Comments :	N/R

Future Activities

Area Name :	N/R
Sub Area Name :	N/R
Document Type :	N/R
Due Date :	N/R

Scheduled Activites

Due Date :	N/R
Revised Date :	N/R
Area Name :	N/R
Sub Area Name :	N/R
Document Type :	N/R

ENVIROSTOR - CA

Status Date :	09/30/1999

Map Id: D18
Direction: NW
Distance: 0.092 mi.
Actual: 483.962 ft.
Elevation: 0.029 mi. / 155 ft.
Relative: Lower

Site Name: ORANGE COUNTY ARC
225 W CARL KARCHER WAY
ANAHEIM, CA 92801

Database(s): [BOND EXPENDITURE PLAN - CA, ENVIROSTOR - CA, NFA - CA] ***(Cont.)***

Envirosite ID: 9490160
EPA ID: N/R

ENVIROSTOR - CA ***(Cont.)***

Status :	NO ACTION REQUIRED
Envirostor ID :	30830001
Site Code :	N/R
Program Type :	CALMORTGAGE
Latitude :	33.8508527777778
Longitude :	-117.920030555556

NFA - CA

Status Date :	09/30/1999
Status :	NO ACTION REQUIRED
Envirostor ID :	30830001
Program Type :	CALMORTGAGE
Site Code :	N/R
Latitude :	33.85085278
Longitude :	-117.9200306

Map Id: D19
Direction: NW
Distance: 0.093 mi.
Actual: 489.062 ft.
Elevation: 0.029 mi. / 155 ft.
Relative: Lower

Site Name: PRESORT PARTNERS
245 CARL KARCHER WAY
ANAHEIM, CA 92801

Database(s): [HAZNET - CA]

Envirosite ID: 31038564
EPA ID: CAL000258713

HAZNET - CA

Year :	2008
Contact Name :	KEN TAFF
Facility Mailing Address :	4920 S SOTO ST, VERNON, CA 90058
Contact Phone :	3235837000

Waste Generator Summary 2008

Generator EPA ID :	CAL000258713
Generator County :	Orange
TSDF EPA ID :	TXD077603371

Map Id: D19
Direction: NW
Distance: 0.093 mi.
Actual: 489.062 ft.
Elevation: 0.029 mi. / 155 ft.
Relative: Lower

Site Name: PRESORT PARTNERS
245 CARL KARCHER WAY
ANAHEIM, CA 92801

Database(s): [HAZNET - CA] ***(Cont.)***

Envirosite ID: 31038564
EPA ID: CAL000258713

HAZNET - CA ***(Cont.)***

TSDF Disposal County :	Unknown
State Waste :	Unspecified organic liquid mixture
Disposal Method :	FUEL BLENDING PRIOR TO ENERGY RECOVERY AT ANOTHER SITE
Tons :	0.4

Map Id: E20
Direction: S
Distance: 0.095 mi.
Actual: 501.218 ft.
Elevation: 0.029 mi. / 155 ft.
Relative: Lower

Site Name: ANTIDOTE PERFORMANCE
125 W. LA PALMA AVE
ANAHEIM, CA 92801

Database(s): [HAZNET - CA]

Envirosite ID: 321851502
EPA ID: CAC002759335

HAZNET - CA

Year :	N/R
Contact Name :	MIAN KAMRAN TAUFIQUE
Facility Mailing Address :	125 W. LA PALMA AVE STE K, ANAHEIM, CA 92801
Contact Phone :	7149368111

Waste Generator Summary 2014

Generator EPA ID :	CAC002759335
Generator County :	Orange
TSDF EPA ID :	CAT080013352
TSDF Disposal County :	Los Angeles
State Waste :	Waste oil and mixed oil
Disposal Method :	OTHER RECOVERY OF RECLAMATION FOR REUSE INCLUDING ACID REGENERATION, ORGANICS RECOVERY ECT
Tons :	0.133

Map Id: E21
Direction: S
Distance: 0.095 mi.
Actual: 501.218 ft.
Elevation: 0.029 mi. / 155 ft.
Relative: Lower

Site Name: WRIGHT LITHOGRAPHY
125 W LA PALMA AVE
ANAHEIM, CA 92801

Database(s): [HAZNET - CA]

Envirosite ID: 31090401
EPA ID: CAD055000590

HAZNET - CA

Year :	2011
Contact Name :	KEN WRIGHT
Facility Mailing Address :	125 W LA PALMA AVE STE C, ANAHEIM, CA 928012556
Contact Phone :	7147784499

Year :	2009
Contact Name :	KEN WRIGHT
Facility Mailing Address :	125 W LA PALMA AVE STE C, ANAHEIM, CA 928012556
Contact Phone :	7147784499

Year :	2007
Contact Name :	KEN WRIGHT
Facility Mailing Address :	125 W LA PALMA AVE STE C, ANAHEIM, CA 928012556
Contact Phone :	7147784499

Year :	2005
Contact Name :	KEN WRIGHT
Facility Mailing Address :	125 W LA PALMA AVE STE C, ANAHEIM, CA 928012556
Contact Phone :	7147784499

Year :	2003
Contact Name :	KEN WRIGHT
Facility Mailing Address :	125 W LA PALMA AVE STE C, ANAHEIM, CA 928012556
Contact Phone :	7147784499

Waste Generator Summary 2011

Generator EPA ID :	CAD055000590
Generator County :	Orange
TSDF EPA ID :	AZR000501510
TSDF Disposal County :	Unknown
State Waste :	Off-specification, aged or surplus inorganics
Disposal Method :	STORAGE, BULKING, AND/OR TRANSFER OFF SITE--NO TREATMENT/REOVERY (H010-H129) OR (H131-H135)
Tons :	0.2751

Map Id: E21
Direction: S
Distance: 0.095 mi.
Actual: 501.218 ft.
Elevation: 0.029 mi. / 155 ft.
Relative: Lower

Site Name: WRIGHT LITHOGRAPHY
125 W LA PALMA AVE
ANAHEIM, CA 92801

Database(s): [HAZNET - CA] ***(Cont.)***

Envirosite ID: 31090401
EPA ID: CAD055000590

HAZNET - CA ***(Cont.)***

Waste Generator Summary 2009

Generator EPA ID :	CAD055000590
Generator County :	Orange
TSDF EPA ID :	CAD982444481
TSDF Disposal County :	San Bernardino
State Waste :	Off-specification, aged or surplus organics
Disposal Method :	STORAGE, BULKING, AND/OR TRANSFER OFF SITE--NO TREATMENT/REOVERY (H010-H129) OR (H131-H135)
Tons :	0.1815

Waste Generator Summary 2007

Generator EPA ID :	CAD055000590
Generator County :	Orange
TSDF EPA ID :	CAD982444481
TSDF Disposal County :	San Bernardino
State Waste :	Unspecified oil-containing waste
Disposal Method :	STORAGE, BULKING, AND/OR TRANSFER OFF SITE--NO TREATMENT/REOVERY (H010-H129) OR (H131-H135)
Tons :	0.22935

Waste Generator Summary 2005

Generator EPA ID :	CAD055000590
Generator County :	Orange
TSDF EPA ID :	CAD982444481
TSDF Disposal County :	San Bernardino
State Waste :	Off-specification, aged or surplus organics
Disposal Method :	Transfer station
Tons :	0.1815

Waste Generator Summary 2003

Generator EPA ID :	CAD055000590
Generator County :	Orange
TSDF EPA ID :	CAD008302903
TSDF Disposal County :	Los Angeles

Map Id: E21
Direction: S
Distance: 0.095 mi.
Actual: 501.218 ft.
Elevation: 0.029 mi. / 155 ft.
Relative: Lower

Site Name: WRIGHT LITHOGRAPHY
125 W LA PALMA AVE
ANAHEIM, CA 92801

Database(s): [HAZNET - CA] ***(Cont.)***

Envirosite ID: 31090401
EPA ID: CAD055000590

HAZNET - CA ***(Cont.)***

State Waste :	Unspecified oil-containing waste
Disposal Method :	Recycler
Tons :	0.22935
Generator EPA ID :	CAD055000590
Generator County :	Orange
TSDF EPA ID :	CAD982444481
TSDF Disposal County :	San Bernardino
State Waste :	Off-specification, aged or surplus organics
Disposal Method :	Transfer station
Tons :	0.9075

Map Id: E22
Direction: S
Distance: 0.095 mi.
Actual: 501.218 ft.
Elevation: 0.029 mi. / 155 ft.
Relative: Lower

Site Name: ANTIDOTE PERFORMANCE
125 W. LA PALMA AVE STE K
ANAHEIM, CA 92801

Database(s): [HAZNET - CA]

Envirosite ID: 330054787
EPA ID: CAC002759335

HAZNET - CA

Year :	N/R
Contact Name :	MIAN KAMRAN TAUFIQUE
Facility Mailing Address :	125 W. LA PALMA AVE STE K, ANAHEIM, CA 92801
Contact Phone :	7149368111

Waste Generator Summary 2014

Generator EPA ID :	CAC002759335
Generator County :	Orange
TSDF EPA ID :	CAT080013352
TSDF Disposal County :	Los Angeles
State Waste :	Waste oil and mixed oil
Disposal Method :	OTHER RECOVERY OF RECLAMATION FOR REUSE INCLUDING ACID REGENERATION, ORGANICS RECOVERY ECT

Map Id: E22
Direction: S
Distance: 0.095 mi.
Actual: 501.218 ft.
Elevation: 0.029 mi. / 155 ft.
Relative: Lower

Site Name: ANTIDOTE PERFORMANCE
125 W. LA PALMA AVE STE K
ANAHEIM, CA 92801

Database(s): [HAZNET - CA] ***(Cont.)***

Envirosite ID: 330054787
EPA ID: CAC002759335

HAZNET - CA ***(Cont.)***

Tons :	0.133

Map Id: F23
Direction: SE
Distance: 0.108 mi.
Actual: 572.808 ft.
Elevation: 0.03 mi. / 157.001 ft.
Relative: Higher

Site Name: ATCHESON'S EXPRESS LLC
201 E LA PALMA AVE
ANAHEIM, CA 92801

Database(s): [HAZNET - CA]

Envirosite ID: 19107785
EPA ID: CAL000296610

HAZNET - CA

Year :	2013
Contact Name :	BRAD ATCHESON
Facility Mailing Address :	201 E LA PALMA AVE, ANAHEIM, CA 928010000
Contact Phone :	7148718961

Year :	2011
Contact Name :	BRAD ATCHESON
Facility Mailing Address :	201 E LA PALMA AVE, ANAHEIM, CA 928010000
Contact Phone :	7148718961

Year :	2005
Contact Name :	BRAD ATCHESON
Facility Mailing Address :	201 E LA PALMA AVE, ANAHEIM, CA 928010000
Contact Phone :	7148718961

Waste Generator Summary 2013

Generator EPA ID :	CAL000296610
Generator County :	Orange
TSDF EPA ID :	CAD008488025
TSDF Disposal County :	Los Angeles
State Waste :	Alkaline solution without metals pH >= 12.5
Disposal Method :	OTHER RECOVERY OF RECLAMATION FOR REUSE INCLUDING ACID REGENERATION, ORGANICS RECOVERY ECT

Map Id: F23
Direction: SE
Distance: 0.108 mi.
Actual: 572.808 ft.
Elevation: 0.03 mi. / 157.001 ft.
Relative: Higher

Site Name: ATCHESON'S EXPRESS LLC
201 E LA PALMA AVE
ANAHEIM, CA 92801

Database(s): [HAZNET - CA] ***(Cont.)***

Envirosite ID: 19107785
EPA ID: CAL000296610

HAZNET - CA ***(Cont.)***

Tons :	1.1259
Generator EPA ID :	CAL000296610
Generator County :	Orange
TSDF EPA ID :	CAT080013352
TSDF Disposal County :	Los Angeles
State Waste :	Aqueous solution with total organic residues less than 10 percent
Disposal Method :	OTHER RECOVERY OF RECLAMATION FOR REUSE INCLUDING ACID REGENERATION, ORGANICS RECOVERY ECT
Tons :	0.294
Generator EPA ID :	CAL000296610
Generator County :	Orange
TSDF EPA ID :	NVT330010000
TSDF Disposal County :	Unknown
State Waste :	Off-specification, aged or surplus organics
Disposal Method :	OTHER RECOVERY OF RECLAMATION FOR REUSE INCLUDING ACID REGENERATION, ORGANICS RECOVERY ECT
Tons :	0.2
Generator EPA ID :	CAL000296610
Generator County :	Orange
TSDF EPA ID :	NVT330010000
TSDF Disposal County :	Unknown
State Waste :	Other inorganic solid waste
Disposal Method :	LANDFILL OR SURFACE IMPOUNDMENT THAT WILL BE CLOSED AS LANDFILL(TO INCLUDE ON-SITE TREATMENT AND/OR STABILIZATION)
Tons :	0.15

Waste Generator Summary 2011

Generator EPA ID :	CAL000296610
Generator County :	Orange

Map Id: F23
Direction: SE
Distance: 0.108 mi.
Actual: 572.808 ft.
Elevation: 0.03 mi. / 157.001 ft.
Relative: Higher

Site Name: ATCHESON'S EXPRESS LLC
201 E LA PALMA AVE
ANAHEIM, CA 92801

Database(s): [HAZNET - CA] ***(Cont.)***

Envirosite ID: 19107785
EPA ID: CAL000296610

HAZNET - CA ***(Cont.)***

TSDF EPA ID :	CAT080013352
TSDF Disposal County :	Los Angeles
State Waste :	Aqueous solution with total organic residues less than 10 percent
Disposal Method :	OTHER RECOVERY OF RECLAMATION FOR REUSE INCLUDING ACID REGENERATION, ORGANICS RECOVERY ECT
Tons :	0.231

Waste Generator Summary 2005

Generator EPA ID :	CAL000296610
Generator County :	Orange
TSDF EPA ID :	CAD008302903
TSDF Disposal County :	Los Angeles
State Waste :	Off-specification, aged or surplus inorganics
Disposal Method :	Recycler
Tons :	3.1275

Map Id: F24
Direction: SE
Distance: 0.108 mi.
Actual: 572.808 ft.
Elevation: 0.03 mi. / 157.001 ft.
Relative: Higher

Site Name: MILNE TRUCK LINES INC
201 E. LA PALMA AVENUE
ANAHEIM, CA 92801

Database(s): [HIST UST - CA]

Envirosite ID: 9664586
EPA ID: N/R

HIST UST - CA

PDF Link :	Click here for hyperlink provided by the agency.

Map Id: F25
Direction: SE
Distance: 0.116 mi.
Actual: 612.385 ft.
Elevation: 0.03 mi. / 157.001 ft.
Relative: Higher

Site Name: ATCHESON'S EXPRESS LLC
201 E LAPALMA AVE
ANAHEIM, CA 92081

Database(s): [BRS, RCRA_LQG]

Envirosite ID: 21183580
EPA ID: CAL000296610

BRS

Date form received by agency :	10/03/2014
Facility name :	ATCHESON'S EXPRESS LLC
Facility address :	201 E LAPALMA AVE, ANAHEIM CA 92081
EPA ID :	CAL000296610
Mailing address :	201 E LAPALMA AVE, ANAHEIM CA 92081
Contact :	BRAD J ATCHESON
Contact address :	201 E LAPALMA AVE, ANAHEIM CA 92081
Contact country :	N/R
Contact telephone :	(714) 808-9199
Contact email :	BRAD@ATCHESONEXPRESS.COM
EPA Region :	09
Land type :	Private
Source type :	Annual/Biennial Report updated with Notification
Classification :	Large Quantity Generator

Description :

Handlers that generate 1,000 kg or more of hazardous waste during any calendar month; or generate more than 1 kg of acutely hazardous waste during any calendar month; or generate more than 100 kg of any residue or contaminated soil, waste or other debris resulting from the cleanup of a spill, into or on any land or water, of acutely hazardous waste during any calendar month; or generate 1 kg or less of acutely hazardous waste during any calendar month, and accumulate more than 1 kg of acutely hazardous waste at any time; or generate 100 kg or less of any residue or contaminated soil, waste or other debris resulting from the cleanup of a spill, into or on any land or water, of acutely hazardous waste during any calendar month, and accumulated more than 100 kg of that material at any time.

Owner/Operator Summary :

Owner Operator name :	ATCHESON'S EXPRESS LLC
Owner Operator address :	201 E LAPALMA AVE, ANAHEIM CA 92081
Owner Operator country :	N/R
Owner Operator telephone :	N/R
Legal status :	Private
Owner Operator Type :	Operator
Owner/Op start date :	07/31/2003
Owner/Op end date :	N/R

Owner Operator name :	BGM LEASING LLC
Owner Operator address :	201 E LAPALMA AVE, ANAHEIM CA 92081
Owner Operator country :	N/R

Map Id: F25
Direction: SE
Distance: 0.116 mi.
Actual: 612.385 ft.
Elevation: 0.03 mi. / 157.001 ft.
Relative: Higher

Site Name: ATCHESON'S EXPRESS LLC
201 E LAPALMA AVE
ANAHEIM, CA 92081

Database(s): [BRS, RCRA_LQG] ***(Cont.)***

Envirosite ID: 21183580
EPA ID: CAL000296610

BRS ***(Cont.)***

Owner Operator telephone :	N/R
Legal status :	Private
Owner Operator Type :	Owner
Owner/Op start date :	08/01/2000
Owner/Op end date :	N/R

Waste Activity Monitoring

Report Cycle :	2013
Hazardous Waste Page Number :	1
Hazardous Waste Sub-Page Number :	2
BR Form :	GM
Waste Description :	1 55 GALLON DRUM. UN3252 CORROSIVE SOLID BASIC INORGANIC NO5; 8 PGII SODIUM/1 TOTE UN3266 WASTE CORROSIVE LIQUIDS INORGANIC
Primary NAICS :	484121
Source Code :	G32
Source Code Description :	Cleanup of spill residues (infrequent, not routine)
Form Code :	W101
Form Code Description :	Very dilute aqueous waste containing more than 99% water (land disposal restriction defined wastewater that is not exempt under NPDES or POTW discharge)
Management Method :	H132
Management Method Description :	Landfill or surface impoundment that will be closed as landfill (to include prior treatment and/or stabilization)
Generation Tons :	.5765249
Managed Tons :	0
Shipped Tons :	.5760196
Received Tons :	0
Receiver ID :	CAD008488025
Receiver State :	CA
Shipper ID :	CAL000296610
Shipper State :	CA
Waste Minimization Code :	X
Waste Minimization Code Description :	No waste minimization efforts were implemented for this waste
Waste Code Group :	D002

Map Id: F25
Direction: SE
Distance: 0.116 mi.
Actual: 612.385 ft.
Elevation: 0.03 mi. / 157.001 ft.
Relative: Higher

Site Name: ATCHESON'S EXPRESS LLC
201 E LAPALMA AVE
ANAHEIM, CA 92081

Database(s): [BRS, RCRA_LQG] ***(Cont.)***

Envirosite ID: 21183580
EPA ID: CAL000296610

BRS ***(Cont.)***

Waste Code Group Description :	CORROSIVE WASTE
Report Cycle :	2013
Hazardous Waste Page Number :	1
Hazardous Waste Sub-Page Number :	1
BR Form :	GM
Waste Description :	1 55 GALLON DRUM. UN3252 CORROSIVE SOLID BASIC INORGANIC NO5; 8 PGII SODIUM/1 TOTE UN3266 WASTE CORROSIVE LIQUIDS INORGANIC
Primary NAICS :	484121
Source Code :	G32
Source Code Description :	Cleanup of spill residues (infrequent, not routine)
Form Code :	W101
Form Code Description :	Very dilute aqueous waste containing more than 99% water (land disposal restriction defined wastewater that is not exempt under NPDES or POTW discharge)
Management Method :	H132
Management Method Description :	Landfill or surface impoundment that will be closed as landfill (to include prior treatment and/or stabilization)
Generation Tons :	.5188723
Managed Tons :	0
Shipped Tons :	.5184176
Received Tons :	0
Receiver ID :	NVT330010000
Receiver State :	NV
Shipper ID :	CAL000296610
Shipper State :	CA
Waste Minimization Code :	X
Waste Minimization Code Description :	No waste minimization efforts were implemented for this waste
Waste Code Group :	D002
Waste Code Group Description :	CORROSIVE WASTE

RCRA_LQG

Date form received by agency :	10/03/2014

Map Id: F25
Direction: SE
Distance: 0.116 mi.
Actual: 612.385 ft.
Elevation: 0.03 mi. / 157.001 ft.
Relative: Higher

Site Name: ATCHESON'S EXPRESS LLC
201 E LAPALMA AVE
ANAHEIM, CA 92081

Database(s): [BRS, RCRA_LQG] ***(Cont.)***

Envirosite ID: 21183580
EPA ID: CAL000296610

RCRA_LQG ***(Cont.)***

Facility name :	ATCHESON'S EXPRESS LLC
Facility address :	201 E LAPALMA AVE, ANAHEIM CA 92081
EPA ID :	CAL000296610
Mailing address :	201 E LAPALMA AVE, ANAHEIM CA 92081
Contact :	BRAD J ATCHESON
Contact address :	201 E LAPALMA AVE, ANAHEIM CA 92081
Contact country :	N/R
Contact telephone :	(714) 808-9199
Contact email :	BRAD@ATCHESONEXPRESS.COM
EPA Region :	09
Land type :	Private
Source type :	Annual/Biennial Report updated with Notification
Classification :	Large Quantity Generator

Description :

Handlers that generate 1,000 kg or more of hazardous waste during any calendar month; or generate more than 1 kg of acutely hazardous waste during any calendar month; or generate more than 100 kg of any residue or contaminated soil, waste or other debris resulting from the cleanup of a spill, into or on any land or water, of acutely hazardous waste during any calendar month; or generate 1 kg or less of acutely hazardous waste during any calendar month, and accumulate more than 1 kg of acutely hazardous waste at any time; or generate 100 kg or less of any residue or contaminated soil, waste or other debris resulting from the cleanup of a spill, into or on any land or water, of acutely hazardous waste during any calendar month, and accumulated more than 100 kg of that material at any time.

Owner/Operator Summary :

Owner Operator name :	ATCHESON'S EXPRESS LLC
Owner Operator address :	201 E LAPALMA AVE, ANAHEIM CA 92081
Owner Operator country :	N/R
Owner Operator telephone :	N/R
Legal status :	Private
Owner Operator Type :	Operator
Owner/Op start date :	07/31/2003
Owner/Op end date :	N/R

Owner Operator name :	BGM LEASING LLC
Owner Operator address :	201 E LAPALMA AVE, ANAHEIM CA 92081
Owner Operator country :	N/R
Owner Operator telephone :	N/R

Map Id: F25
Direction: SE
Distance: 0.116 mi.
Actual: 612.385 ft.
Elevation: 0.03 mi. / 157.001 ft.
Relative: Higher

Site Name: ATCHESON'S EXPRESS LLC
201 E LAPALMA AVE
ANAHEIM, CA 92081

Database(s): [BRS, RCRA_LQG] ***(Cont.)***

Envirosite ID: 21183580
EPA ID: CAL000296610

RCRA_LQG ***(Cont.)***

Legal status :	Private
Owner Operator Type :	Owner
Owner/Op start date :	08/01/2000
Owner/Op end date :	N/R

Handler Activities Summary :

U.S. importer of hazardous waste :	No
Mixed waste (haz. and radioactive) :	No
Recycler of hazardous waste :	No
Transporter of hazardous waste :	No
Treater storer or disposer of HW :	No
Underground injection activity :	No
On-site burner exemption :	No
Furnace exemption :	No
Used oil fuel burner :	No
Used oil processor :	No
Used oil refiner :	No
Used oil fuel marketer to burner :	No
Used oil Specification marketer :	No
Used oil transfer facility :	No
Used oil transporter :	No

Hazardous Waste Summary :

Waste code :	D002
Waste name :	CORROSIVE WASTE

Facility has No violations / inspections reported.

Map Id: G26
Direction: WNW
Distance: 0.116 mi.
Actual: 614.598 ft.
Elevation: 0.029 mi. / 153.999 ft.
Relative: Lower

Site Name: UC IRVINE FAMILY HEALTH CENTER ANAHEIM
300 W CARL KARCHER WAY
ANAHEIM, CA 92801

Database(s): [HAZNET - CA]

Envirosite ID: 19145075
EPA ID: CAL000373527

HAZNET - CA

Year :	2012
Contact Name :	Shereen Johnson
Facility Mailing Address :	101 THE CITY DR S, ORANGE, CA 928680000
Contact Phone :	7144566738

Year :	2008
Contact Name :	Shereen Johnson
Facility Mailing Address :	101 THE CITY DR S, ORANGE, CA 928680000
Contact Phone :	7144566738

Year :	N/R
Contact Name :	SHEREEN JOHNSON
Facility Mailing Address :	101 THE CITY DR S, ORANGE, CA 928680000
Contact Phone :	7144566738

Waste Generator Summary 2014

Generator EPA ID :	CAL000373527
Generator County :	Orange
TSDF EPA ID :	ARD069748192
TSDF Disposal County :	Unknown
State Waste :	Pharmaceutical waste
Disposal Method :	INCINERATION--THERMAL DESTRUCTION OTHER THAN USE AS A FUEL
Tons :	0.0035

Waste Generator Summary 2012

Generator EPA ID :	CAL000373527
Generator County :	Orange
TSDF EPA ID :	ARD069748192
TSDF Disposal County :	Unknown
State Waste :	Pharmaceutical waste
Disposal Method :	INCINERATION--THERMAL DESTRUCTION OTHER THAN USE AS A FUEL
Tons :	0.0185

Waste Generator Summary 2008

Generator EPA ID :	CAL000373527

Map Id: G26
Direction: WNW
Distance: 0.116 mi.
Actual: 614.598 ft.
Elevation: 0.029 mi. / 153.999 ft.
Relative: Lower

Site Name: UC IRVINE FAMILY HEALTH CENTER ANAHEIM
300 W CARL KARCHER WAY
ANAHEIM, CA 92801

Database(s): [HAZNET - CA] ***(Cont.)***

Envirosite ID: 19145075
EPA ID: CAL000373527

HAZNET - CA ***(Cont.)***

Generator County :	Orange
TSDF EPA ID :	OHD083377010
TSDF Disposal County :	N/R
State Waste :	Unspecified aqueous solution
Disposal Method :	N/R
Tons :	0.0085

Map Id: G27
Direction: WNW
Distance: 0.116 mi.
Actual: 614.598 ft.
Elevation: 0.029 mi. / 153.999 ft.
Relative: Lower

Site Name: UCI FAMILY HEALTH CENTER
300 WEST ROMNEYA
ANAHEIM, CA 92801

Database(s): [HAZNET - CA]

Envirosite ID: 19039979
EPA ID: CAL000102723

HAZNET - CA

Year :	2013
Contact Name :	JACKY SWEAZA/GREG WELLS
Facility Mailing Address :	300 WEST ROMNEYA, ANAHEIM, CA 928010000
Contact Phone :	7144566901

Year :	2009
Contact Name :	JACKY SWEAZA/GREG WELLS
Facility Mailing Address :	300 WEST ROMNEYA, ANAHEIM, CA 928010000
Contact Phone :	7144566901

Waste Generator Summary 2013

Generator EPA ID :	CAL000102723
Generator County :	Orange
TSDF EPA ID :	ARD069748192
TSDF Disposal County :	Unknown
State Waste :	Pharmaceutical waste
Disposal Method :	INCINERATION--THERMAL DESTRUCTION OTHER THAN USE AS A FUEL
Tons :	0.004

Map Id: G27
Direction: WNW
Distance: 0.116 mi.
Actual: 614.598 ft.
Elevation: 0.029 mi. / 153.999 ft.
Relative: Lower

Site Name: UCI FAMILY HEALTH CENTER
300 WEST ROMNEYA
ANAHEIM, CA 92801

Database(s): [HAZNET - CA] ***(Cont.)***

Envirosite ID: 19039979
EPA ID: CAL000102723

HAZNET - CA ***(Cont.)***

Waste Generator Summary 2009

Generator EPA ID :	CAL000102723
Generator County :	Orange
TSDF EPA ID :	ARD069748192
TSDF Disposal County :	Unknown
State Waste :	Laboratory waste chemicals
Disposal Method :	INCINERATION--THERMAL DESTRUCTION OTHER THAN USE AS A FUEL
Tons :	0.0025

Generator EPA ID :	CAL000102723
Generator County :	Orange
TSDF EPA ID :	ARD069748192
TSDF Disposal County :	Unknown
State Waste :	Pharmaceutical waste
Disposal Method :	INCINERATION--THERMAL DESTRUCTION OTHER THAN USE AS A FUEL
Tons :	0.021

Map Id: G28
Direction: WNW
Distance: 0.124 mi.
Actual: 655.857 ft.
Elevation: 0.029 mi. / 153.999 ft.
Relative: Lower

Site Name: NORTH O C COMMUNITY CLINIC
300 ROMNYEA
ANAHEIM, CA 92801

Database(s): [HAZNET - CA]

Envirosite ID: 30951989
EPA ID: CAD983633751

HAZNET - CA

Year :	1993
Contact Name :	N/R
Facility Mailing Address :	300 W ROMNEYA DR, ANAHEIM, CA 928012406
Contact Phone :	N/R

Waste Generator Summary 1993

Generator EPA ID :	CAD983633751

Map Id: G28
Direction: WNW
Distance: 0.124 mi.
Actual: 655.857 ft.
Elevation: 0.029 mi. / 153.999 ft.
Relative: Lower

Site Name: NORTH O C COMMUNITY CLINIC
300 ROMNYEA
ANAHEIM, CA 92801

Database(s): [HAZNET - CA] ***(Cont.)***

Envirosite ID: 30951989
EPA ID: CAD983633751

HAZNET - CA ***(Cont.)***

Generator County :	Orange
TSDF EPA ID :	CAD982524613
TSDF Disposal County :	Orange
State Waste :	Photochemicals/photoprocessing waste
Disposal Method :	Recycler
Tons :	0.0015

Map Id: G29
Direction: WNW
Distance: 0.124 mi.
Actual: 655.857 ft.
Elevation: 0.029 mi. / 153.999 ft.
Relative: Lower

Site Name: NORTH O C COMMUNITY CLINIC
300 ROMNYEA
ANAHEIM, CA 92801

Database(s): [RCRA_SQG]

Envirosite ID: 15000897
EPA ID: CAD983633751

RCRA_SQG

Date form received by agency :	04/24/1992
Facility name :	NORTH O C COMMUNITY CLINIC
Facility address :	300 ROMNYEA, ANAHEIM CA 92801
EPA ID :	CAD983633751
Mailing address :	300 ROMNYEA, ANAHEIM CA 92801
Contact :	DAVID MORI
Contact address :	101 THE CITY DR, ORANGE CA 92668
Contact country :	US
Contact telephone :	(714) 634-6738
Contact email :	N/R
EPA Region :	09
Land type :	State
Source type :	Notification
Classification :	Small Quantity Generator
Description :	Handlers that generate more than 100 and less than 1000 kilograms of hazardous waste during any calendar month and accumulate less than 6000 kg of hazardous waste at any time; or generate 100 kg or less of hazardous waste during any calendar month, and accumulate more than 1000 kg of hazardous waste at any time.

Map Id: G29
Direction: WNW
Distance: 0.124 mi.
Actual: 655.857 ft.
Elevation: 0.029 mi. / 153.999 ft.
Relative: Lower

Site Name: NORTH O C COMMUNITY CLINIC
300 ROMNYEA
ANAHEIM, CA 92801

Database(s): [RCRA_SQG] ***(Cont.)***

Envirosite ID: 15000897
EPA ID: CAD983633751

RCRA_SQG ***(Cont.)***

Owner/Operator Summary :

Owner Operator name :	REGENTS OF UNIVERSITY OF CALIF
Owner Operator address :	101 THE CITY DR, ORANGE CA 92668
Owner Operator country :	N/R
Owner Operator telephone :	(714) 634-6011
Legal status :	State
Owner Operator Type :	Owner
Owner/Op start date :	N/R
Owner/Op end date :	N/R

Handler Activities Summary :

U.S. importer of hazardous waste :	No
Mixed waste (haz. and radioactive) :	No
Recycler of hazardous waste :	No
Transporter of hazardous waste :	No
Treater storer or disposer of HW :	No
Underground injection activity :	No
On-site burner exemption :	No
Furnace exemption :	No
Used oil fuel burner :	No
Used oil processor :	No
Used oil refiner :	No
Used oil fuel marketer to burner :	No
Used oil Specification marketer :	No
Used oil transfer facility :	No
Used oil transporter :	No

Facility has No violations / inspections reported.

Map Id: H30
Direction: NNW
Distance: 0.124 mi.
Actual: 655.600 ft.
Elevation: 0.03 mi. / 157.001 ft.
Relative: Higher

Site Name: INMONT CORP.
1244 NORTH LEMON
ANAHEIM, CA 92805

Database(s): [BOND EXPENDITURE PLAN - CA, ENVIROSTOR - CA]

Envirosite ID: 9487623
EPA ID: N/R

BOND EXPENDITURE PLAN - CA

Status Date :	01/27/2016
Site Type :	Evaluation
Site Type Detailed :	Evaluation
Acreage :	3.5
APN :	NONE SPECIFIED
National Priorities List :	NO
Regulatory Agencies Involved :	RWQCB 8 - Santa Ana
Lead Agency :	RWQCB 8 - Santa Ana
Project Manager :	Rafat Abbasi
Supervisor :	Manny Alonzo
Division Branch :	Cleanup Cypress
Envirostor ID :	30280128
Site Code :	401731
Assembly :	69
Senate :	29
Congressional District :	46
Special Program :	EPA - PASI
Status :	Active
Past Uses :	MANUFACTURING - OTHER
Potential COC :	* HALOGENATED SOLVENTS; * HYDROCARBON SOLVENTS; * OXYGENATED SOLVENTS; * CONTAMINATED SOIL; * Sludge - Paint; Trichloroethylene (TCE)
Confirmed COC :	NONE SPECIFIED
Potential Media Affected :	NONE SPECIFIED
Restricted Use :	NO
Site Management Req :	NONE SPECIFIED
Funding :	EPA Grant
Latitude :	33.8515
Longitude :	-117.9199

Alias Details

Alias :	30280128
Alias Type :	Envirostor ID Number
Alias :	401731
Alias Type :	Project Code (Site Code)

Map Id: H30
Direction: NNW
Distance: 0.124 mi.
Actual: 655.600 ft.
Elevation: 0.03 mi. / 157.001 ft.
Relative: Higher

Site Name: INMONT CORP.
1244 NORTH LEMON
ANAHEIM, CA 92805

Database(s): [BOND EXPENDITURE PLAN - CA, ENVIROSTOR - CA] ***(Cont.)***

Envirosite ID: 9487623
EPA ID: N/R

BOND EXPENDITURE PLAN - CA ***(Cont.)***

Alias :	CAD001868652
Alias Type :	EPA Identification Number
Alias :	ORANGE PROCESSING FACILITY
Alias Type :	Alternate Name

Completed Activities

Completed Date :	06/16/2016
Area Name :	PROJECT WIDE
Sub Area Name :	N/R
Document Type :	Site Screening
Comments :	N/R
Completed Date :	06/06/2007
Area Name :	PROJECT WIDE
Sub Area Name :	N/R
Document Type :	Site Screening
Comments :	Approved by EPA - Conclusion: OCA (Other Cleanup Activities) [by State or local agency]
Completed Date :	05/31/1996
Area Name :	PROJECT WIDE
Sub Area Name :	N/R
Document Type :	Site Screening
Comments :	Orange County is the lead on the site and will refer to RWQCB if a threat is determined to the groundwater.
Completed Date :	06/01/1995
Area Name :	PROJECT WIDE
Sub Area Name :	N/R
Document Type :	Site Screening
Comments :	11/22/94 Santa Ana RWQCB's SLIC list indicates that RWQCB certified the site (Status 9). Dept. granted an ISD on 03/06/81. NFA for Site Mitigation Operations.

Map Id: H30
Direction: NNW
Distance: 0.124 mi.
Actual: 655.600 ft.
Elevation: 0.03 mi. / 157.001 ft.
Relative: Higher

Site Name: INMONT CORP.
1244 NORTH LEMON
ANAHEIM, CA 92805

Database(s): [BOND EXPENDITURE PLAN - CA, ENVIROSTOR - CA] ***(Cont.)***

Envirosite ID: 9487623
EPA ID: N/R

BOND EXPENDITURE PLAN - CA ***(Cont.)***

Completed Date :	05/02/1995
Area Name :	PROJECT WIDE
Sub Area Name :	N/R
Document Type :	Site Screening
Comments :	11/22/94 Santa Ana RWQCB's SLIC list indicates RWQCB cert- ified the site (status 9). Dept granted an ISD on 3/6/81. NFA for DTSC.

Completed Date :	06/30/1988
Area Name :	PROJECT WIDE
Sub Area Name :	N/R
Document Type :	Preliminary Assessment Report
Comments :	PRELIM ASSESS DONE SI MEDIUM: NEED TO ID EXTENT OF CONTMN

Completed Date :	05/04/1987
Area Name :	PROJECT WIDE
Sub Area Name :	N/R
Document Type :	Site Screening
Comments :	SITE SCREENING DONE CERCLA GRANT PA REQ'D.

Completed Date :	05/28/1981
Area Name :	PROJECT WIDE
Sub Area Name :	N/R
Document Type :	* Discovery
Comments :	FACILITY IDENTIFIED TIP FROM OC. SAN DIST FACILITY DRIVE-BY PROPERTY IN CENTER OF FIELD. DISTURBED GROUND WITH OLD DRUMS INSPECTION(LOCAL) REC SITE INSPECT'N FOR 2370 ASSESSM'T CO HAS OLD LEAKY DRUMS AERIAL SURVEILLANCE FAIRCHILD PHOTOS OF 1947 SHOW PITS USE FOR INMONT, SYNRES, USIC SITES

Future Activities

Area Name :	N/R

Map Id: H30
Direction: NNW
Distance: 0.124 mi.
Actual: 655.600 ft.
Elevation: 0.03 mi. / 157.001 ft.
Relative: Higher

Site Name: INMONT CORP.
1244 NORTH LEMON
ANAHEIM, CA 92805

Database(s): [BOND EXPENDITURE PLAN - CA, ENVIROSTOR - CA] ***(Cont.)***

Envirosite ID: 9487623
EPA ID: N/R

BOND EXPENDITURE PLAN - CA ***(Cont.)***

Sub Area Name :	N/R
Document Type :	N/R
Due Date :	N/R

Scheduled Activites

Due Date :	N/R
Revised Date :	N/R
Area Name :	N/R
Sub Area Name :	N/R
Document Type :	N/R

ENVIROSTOR - CA

Status Date :	01/27/2016
Status :	ACTIVE
Envirostor ID :	30280128
Site Code :	401731
Program Type :	EVALUATION
Latitude :	33.8515
Longitude :	-117.9199

Map Id: F31
Direction: SSE
Distance: 0.128 mi.
Actual: 674.641 ft.
Elevation: 0.03 mi. / 156.001 ft.
Relative: Equal

Site Name: THOR TRANSMISSION
929 N ANAHEIM BLVD
ANAHEIM, CA 92805

Database(s): [HAZNET - CA]

Envirosite ID: 31012693
EPA ID: CAL000024428

HAZNET - CA

Year :	2001
Contact Name :	USE CAD983587049
Facility Mailing Address :	PO BOX 3666, ANAHEIM, CA 92083
Contact Phone :	N/R

Map Id: F31
Direction: SSE
Distance: 0.128 mi.
Actual: 674.641 ft.
Elevation: 0.03 mi. / 156.001 ft.
Relative: Equal

Site Name: THOR TRANSMISSION
929 N ANAHEIM BLVD
ANAHEIM, CA 92805

Database(s): [HAZNET - CA] ***(Cont.)***

Envirosite ID: 31012693
EPA ID: CAL000024428

HAZNET - CA ***(Cont.)***

Year :	1998
Contact Name :	USE CAD983587049
Facility Mailing Address :	PO BOX 3666, ANAHEIM, CA 92083
Contact Phone :	N/R

Waste Generator Summary 2001

Generator EPA ID :	CAL000024428
Generator County :	Orange
TSDF EPA ID :	CAT080013352
TSDF Disposal County :	Los Angeles
State Waste :	Unspecified oil-containing waste
Disposal Method :	Recycler
Tons :	0.4378

Waste Generator Summary 1998

Generator EPA ID :	CAL000024428
Generator County :	Orange
TSDF EPA ID :	CAT080013352
TSDF Disposal County :	Los Angeles
State Waste :	Unspecified oil-containing waste
Disposal Method :	Recycler
Tons :	0.5212

Map Id: F32
Direction: SSE
Distance: 0.128 mi.
Actual: 674.641 ft.
Elevation: 0.03 mi. / 156.001 ft.
Relative: Equal

Site Name: THOR TRANSMISSION
929 N ANAHEIM BLVD A
ANAHEIM, CA 92805

Database(s): [RCRA_SQG]

Envirosite ID: 14997658
EPA ID: CAD983587049

RCRA_SQG

Date form received by agency :	07/03/1991
Facility name :	THOR TRANSMISSION

Map Id: F32
Direction: SSE
Distance: 0.128 mi.
Actual: 674.641 ft.
Elevation: 0.03 mi. / 156.001 ft.
Relative: Equal

Site Name: THOR TRANSMISSION
929 N ANAHEIM BLVD A
ANAHEIM, CA 92805

Database(s): [RCRA_SQG] ***(Cont.)***

Envirosite ID: 14997658
EPA ID: CAD983587049

RCRA_SQG ***(Cont.)***

Facility address :	929 N ANAHEIM BLVD A, ANAHEIM CA 92805
EPA ID :	CAD983587049
Mailing address :	929 N ANAHEIM BLVD A, ANAHEIM CA 92805
Contact :	JOE HERNANDEZ
Contact address :	929 N ANAHEIM BLVD A, ANAHEIM CA 92805
Contact country :	US
Contact telephone :	(714) 520-5205
Contact email :	N/R
EPA Region :	09
Land type :	N/R
Source type :	Notification
Classification :	Small Quantity Generator
Description :	Handlers that generate more than 100 and less than 1000 kilograms of hazardous waste during any calendar month and accumulate less than 6000 kg of hazardous waste at any time; or generate 100 kg or less of hazardous waste during any calendar month, and accumulate more than 1000 kg of hazardous waste at any time.

Owner/Operator Summary :

Owner Operator name :	THEODORE TEDOROFF
Owner Operator address :	NOT REQUIRED, NOT REQUIRED ME 99999
Owner Operator country :	N/R
Owner Operator telephone :	(415) 555-1212
Legal status :	Private
Owner Operator Type :	Owner
Owner/Op start date :	N/R
Owner/Op end date :	N/R

Owner Operator name :	NOT REQUIRED
Owner Operator address :	NOT REQUIRED, NOT REQUIRED ME 99999
Owner Operator country :	N/R
Owner Operator telephone :	(415) 555-1212
Legal status :	Private
Owner Operator Type :	Operator
Owner/Op start date :	N/R
Owner/Op end date :	N/R

Handler Activities Summary :

U.S. importer of hazardous waste :	No

Map Id: F32
Direction: SSE
Distance: 0.128 mi.
Actual: 674.641 ft.
Elevation: 0.03 mi. / 156.001 ft.
Relative: Equal

Site Name: THOR TRANSMISSION
929 N ANAHEIM BLVD A
ANAHEIM, CA 92805

Database(s): [RCRA_SQG] ***(Cont.)***

Envirosite ID: 14997658
EPA ID: CAD983587049

RCRA_SQG ***(Cont.)***

Mixed waste (haz. and radioactive) :	No
Recycler of hazardous waste :	No
Transporter of hazardous waste :	No
Treater storer or disposer of HW :	No
Underground injection activity :	No
On-site burner exemption :	No
Furnace exemption :	No
Used oil fuel burner :	No
Used oil processor :	No
Used oil refiner :	No
Used oil fuel marketer to burner :	No
Used oil Specification marketer :	No
Used oil transfer facility :	No
Used oil transporter :	No

Facility has No violations / inspections reported.

Map Id: F33
Direction: SSE
Distance: 0.128 mi.
Actual: 674.641 ft.
Elevation: 0.03 mi. / 156.001 ft.
Relative: Equal

Site Name: LA PALMA RADIATOR AND A/C
929 N ANAHEIM BLVD
ANAHEIM, CA 92805

Database(s): [HAZNET - CA]

Envirosite ID: 31015167
EPA ID: CAL000110843

HAZNET - CA

Year :	1994
Contact Name :	ROLAND LOPEZ
Facility Mailing Address :	929 N ANAHEIM BLVD STE C, ANAHEIM, CA 928051904
Contact Phone :	7144911111

Year :	1993
Contact Name :	ROLAND LOPEZ
Facility Mailing Address :	929 N ANAHEIM BLVD STE C, ANAHEIM, CA 928051904
Contact Phone :	7144911111

Map Id: F33
Direction: SSE
Distance: 0.128 mi.
Actual: 674.641 ft.
Elevation: 0.03 mi. / 156.001 ft.
Relative: Equal

Site Name: LA PALMA RADIATOR AND A/C
929 N ANAHEIM BLVD
ANAHEIM, CA 92805

Database(s): [HAZNET - CA] ***(Cont.)***

Envirosite ID: 31015167
EPA ID: CAL000110843

HAZNET - CA ***(Cont.)***

Waste Generator Summary 1994

Generator EPA ID :	CAL000110843
Generator County :	Orange
TSDF EPA ID :	CAT080013352
TSDF Disposal County :	Los Angeles
State Waste :	Unspecified aqueous solution
Disposal Method :	Recycler
Tons :	0.693

Waste Generator Summary 1993

Generator EPA ID :	CAL000110843
Generator County :	Orange
TSDF EPA ID :	CAT080013352
TSDF Disposal County :	Los Angeles
State Waste :	Unspecified aqueous solution
Disposal Method :	Recycler
Tons :	1.113

Map Id: G34
Direction: WNW
Distance: 0.128 mi.
Actual: 677.735 ft.
Elevation: 0.029 mi. / 153.999 ft.
Relative: Lower

Site Name: VERSATILE BUILDING PRODUCTS INC
245 W CARL KARCHER WAY
ANAHEIM, CA 92801

Database(s): [HAZNET - CA]

Envirosite ID: 19086639
EPA ID: CAL000355265

HAZNET - CA

Year :	2011
Contact Name :	MIKE MEURSING
Facility Mailing Address :	245 W CARL KARCHER WAY, ANAHEIM, CA 928012499
Contact Phone :	7148292555

Year :	2010
Contact Name :	MIKE MEURSING
Facility Mailing Address :	245 W CARL KARCHER WAY, ANAHEIM, CA 928012499

Map Id: G34
Direction: WNW
Distance: 0.128 mi.
Actual: 677.735 ft.
Elevation: 0.029 mi. / 153.999 ft.
Relative: Lower

Site Name: VERSATILE BUILDING PRODUCTS INC
245 W CARL KARCHER WAY
ANAHEIM, CA 92801

Database(s): [HAZNET - CA] ***(Cont.)***

Envirosite ID: 19086639
EPA ID: CAL000355265

HAZNET - CA ***(Cont.)***

Contact Phone : 7148292555

Waste Generator Summary 2011

Generator EPA ID :	CAL000355265
Generator County :	Orange
TSDF EPA ID :	CAD008252405
TSDF Disposal County :	Los Angeles
State Waste :	Unspecified solvent mixture
Disposal Method :	FUEL BLENDING PRIOR TO ENERGY RECOVERY AT ANOTHER SITE
Tons :	0.396

Waste Generator Summary 2010

Generator EPA ID :	CAL000355265
Generator County :	Orange
TSDF EPA ID :	CAD008252405
TSDF Disposal County :	Los Angeles
State Waste :	Unspecified solvent mixture
Disposal Method :	FUEL BLENDING PRIOR TO ENERGY RECOVERY AT ANOTHER SITE
Tons :	0.792

Map Id: F35
Direction: SSE
Distance: 0.130 mi.
Actual: 684.122 ft.
Elevation: 0.03 mi. / 156.001 ft.
Relative: Equal

Site Name: CANO'S
950 N ANAHEIM BLVD
ANAHEIM, CA 92805

Database(s): [FRS, LUST REG 8 - CA]

Envirosite ID: 9815524
EPA ID: N/R

FRS

Registry ID : 110066610643

The California Environmental Protection Agency (CalEPA) has recently implemented a new data warehouse system (nSite). This data warehouse combines and merges facility and site information from five different systems managed within CalEPA. The five systems are: California Environmental Reporting System (CERS), EnviroStor, GeoTracker, California

Map Id: F35
Direction: SSE
Distance: 0.130 mi.
Actual: 684.122 ft.
Elevation: 0.03 mi. / 156.001 ft.
Relative: Equal

Site Name: CANO'S
950 N ANAHEIM BLVD
ANAHEIM, CA 92805

Database(s): [FRS, LUST REG 8 - CA] ***(Cont.)***

Envirosite ID: 9815524
EPA ID: N/R

FRS ***(Cont.)***

Integrated Water Quality System (CIWQS), and Toxic Release Inventory (TRI).

LUST REG 8 - CA

Status Date :	01/08/1999
Status :	Completed - Case Closed
Begin Date :	10/06/1989
Global ID :	T0605900209
Site History :	N/R
RB Case Number :	083000269T
Potential Media Affected :	Soil
Potential Contaminants of Concern :	Gasoline
Local Agency :	ANAHEIM CITY
Local Case Number :	N/R
Lead Agency :	ANAHEIM CITY
File Location :	N/R
CUF Case :	NO
Caseworker :	ROW
Case Type :	LUST Cleanup Site

Contacts Summary

Global ID :	T0605900209
Contact Name :	CARL BERNHARDT
Contact Type :	Regional Board Caseworker
Organization Name :	SANTA ANA RWQCB (REGION 8)
Address :	3737 MAIN STREET, SUITE 500
City :	RIVERSIDE
Phone Number :	9517824495
Email :	cbernhardt@waterboards.ca.gov

Global ID :	T0605900209
Contact Name :	RICHARD O. WILSON
Contact Type :	Local Agency Caseworker
Organization Name :	ANAHEIM CITY
Address :	201 S. ANAHEIM BLVD. #601
City :	ANAHEIM
Phone Number :	N/R
Email :	dwilson@anaheim.net

Map Id: F35
Direction: SSE
Distance: 0.130 mi.
Actual: 684.122 ft.
Elevation: 0.03 mi. / 156.001 ft.
Relative: Equal

Site Name: CANO'S
950 N ANAHEIM BLVD
ANAHEIM, CA 92805

Database(s): [FRS, LUST REG 8 - CA] ***(Cont.)***

Envirosite ID: 9815524
EPA ID: N/R

LUST REG 8 - CA ***(Cont.)***

Regulatory Activities

Date :	01/08/1999
Global ID :	T0605900209
Action Type :	ENFORCEMENT
Action :	Closure/No Further Action Letter
Date :	11/27/1989
Global ID :	T0605900209
Action Type :	Other
Action :	Leak Reported
Date :	10/06/1989
Global ID :	T0605900209
Action Type :	Other
Action :	Leak Discovery

Status History

Status Date :	01/08/1999
Global ID :	T0605900209
Status :	Completed - Case Closed
Status Date :	12/04/1989
Global ID :	T0605900209
Status :	Open - Site Assessment
Status Date :	11/08/1989
Global ID :	T0605900209
Status :	Open - Site Assessment
Status Date :	10/06/1989
Global ID :	T0605900209
Status :	Open - Case Begin Date

Map Id: F36
Direction: SSE
Distance: 0.130 mi.
Actual: 684.122 ft.
Elevation: 0.03 mi. / 156.001 ft.
Relative: Equal

Site Name: G & G TIRE COMPANY
950 NORTH ANAHEIM BLVD
ANAHEIM, CA 92805

Database(s): [HAZNET - CA]

Envirosite ID: 30825017
EPA ID: CAC000724128

HAZNET - CA

Year :	1994
Contact Name :	RITA LAVELLE
Facility Mailing Address :	950 NORTH ANAHEIM BLVD, ANAHEIM, CA 928050000
Contact Phone :	8007225585

Waste Generator Summary 1994

Generator EPA ID :	CAC000724128
Generator County :	Orange
TSDF EPA ID :	CAT080011059
TSDF Disposal County :	Los Angeles
State Waste :	Waste oil and mixed oil
Disposal Method :	Recycler
Tons :	0.285

Map Id: F37
Direction: SSE
Distance: 0.133 mi.
Actual: 700.946 ft.
Elevation: 0.03 mi. / 156.001 ft.
Relative: Equal

Site Name: TECH TUNEUP AND LUBE
929 N ANAHEIM UNIT B
ANAHEIM, CA 92805

Database(s): [RCRA_SQG]

Envirosite ID: 14997659
EPA ID: CAD983587056

RCRA_SQG

Date form received by agency :	02/11/1993
Facility name :	TECH TUNEUP AND LUBE
Facility address :	929 N ANAHEIM UNIT B, ANAHEIM CA 92805
EPA ID :	CAD983587056
Mailing address :	929 N ANAHEIM UNIT B, ANAHEIM CA 92805
Contact :	RENE RAJO
Contact address :	929 N ANAHEIM UNIT B, ANAHEIM CA 92805
Contact country :	US
Contact telephone :	(714) 535-5596
Contact email :	N/R
EPA Region :	09
Land type :	Private

Map Id: F37
Direction: SSE
Distance: 0.133 mi.
Actual: 700.946 ft.
Elevation: 0.03 mi. / 156.001 ft.
Relative: Equal

Site Name: TECH TUNEUP AND LUBE
929 N ANAHEIM UNIT B
ANAHEIM, CA 92805

Database(s): [RCRA_SQG] ***(Cont.)***

Envirosite ID: 14997659
EPA ID: CAD983587056

RCRA_SQG ***(Cont.)***

Source type :	Notification
Classification :	Small Quantity Generator
Description :	Handlers that generate more than 100 and less than 1000 kilograms of hazardous waste during any calendar month and accumulate less than 6000 kg of hazardous waste at any time; or generate 100 kg or less of hazardous waste during any calendar month, and accumulate more than 1000 kg of hazardous waste at any time.

Owner/Operator Summary :

Owner Operator name :	RENE RAJO
Owner Operator address :	929 W ANAHEIM BLVD UNIT B, ANAHEIM CA 92805
Owner Operator country :	N/R
Owner Operator telephone :	(714) 535-5596
Legal status :	Private
Owner Operator Type :	Owner
Owner/Op start date :	N/R
Owner/Op end date :	N/R

Owner Operator name :	NOT REQUIRED
Owner Operator address :	NOT REQUIRED, NOT REQUIRED ME 99999
Owner Operator country :	N/R
Owner Operator telephone :	(415) 555-1212
Legal status :	Private
Owner Operator Type :	Operator
Owner/Op start date :	N/R
Owner/Op end date :	N/R

Handler Activities Summary :

U.S. importer of hazardous waste :	No
Mixed waste (haz. and radioactive) :	No
Recycler of hazardous waste :	No
Transporter of hazardous waste :	No
Treater storer or disposer of HW :	No
Underground injection activity :	No
On-site burner exemption :	No
Furnace exemption :	No
Used oil fuel burner :	No
Used oil processor :	No

Map Id: F37
Direction: SSE
Distance: 0.133 mi.
Actual: 700.946 ft.
Elevation: 0.03 mi. / 156.001 ft.
Relative: Equal

Site Name: TECH TUNEUP AND LUBE
929 N ANAHEIM UNIT B
ANAHEIM, CA 92805

Database(s): [RCRA_SQG] ***(Cont.)***

Envirosite ID: 14997659
EPA ID: CAD983587056

RCRA_SQG ***(Cont.)***

Used oil refiner :	No
Used oil fuel marketer to burner :	No
Used oil Specification marketer :	No
Used oil transfer facility :	No
Used oil transporter :	No

Facility has No violations / inspections reported.

Map Id: H38
Direction: NNW
Distance: 0.136 mi.
Actual: 716.623 ft.
Elevation: 0.03 mi. / 157.001 ft.
Relative: Higher

Site Name: INMONT CORPORATION
1244 N. LEMON STREET
ANAHEIM, CA 92801

Database(s): [HIST UST - CA]

Envirosite ID: 9654759
EPA ID: N/R

HIST UST - CA

PDF Link :	Click here for hyperlink provided by the agency.

Map Id: H39
Direction: NNW
Distance: 0.136 mi.
Actual: 716.623 ft.
Elevation: 0.03 mi. / 157.001 ft.
Relative: Higher

Site Name: BASF CORPORATION
1244 LEMON ST
ANAHEIM, CA 92801

Database(s): [HAZNET - CA]

Envirosite ID: 30943100
EPA ID: CAD001868652

HAZNET - CA

Year :	1995
Contact Name :	UNDELIVERABLE 1996 FEES FORM
Facility Mailing Address :	PO BOX 3938, ANAHEIM, CA 928030000
Contact Phone :	2014263072

Map Id: H39
Direction: NNW
Distance: 0.136 mi.
Actual: 716.623 ft.
Elevation: 0.03 mi. / 157.001 ft.
Relative: Higher

Site Name: BASF CORPORATION
1244 LEMON ST
ANAHEIM, CA 92801

Database(s): [HAZNET - CA] ***(Cont.)***

Envirosite ID: 30943100
EPA ID: CAD001868652

HAZNET - CA ***(Cont.)***

Year :	1994
Contact Name :	UNDELIVERABLE 1996 FEES FORM
Facility Mailing Address :	PO BOX 3938, ANAHEIM, CA 928030000
Contact Phone :	2014263072

Year :	1993
Contact Name :	UNDELIVERABLE 1996 FEES FORM
Facility Mailing Address :	PO BOX 3938, ANAHEIM, CA 928030000
Contact Phone :	2014263072

Waste Generator Summary 1995

Generator EPA ID :	CAD001868652
Generator County :	Orange
TSDF EPA ID :	CAD009007626
TSDF Disposal County :	Los Angeles
State Waste :	Asbestos containing waste
Disposal Method :	Disposal, landfill
Tons :	2.5284

Waste Generator Summary 1994

Generator EPA ID :	CAD001868652
Generator County :	Orange
TSDF EPA ID :	CAD009007626
TSDF Disposal County :	Los Angeles
State Waste :	Asbestos containing waste
Disposal Method :	Disposal, landfill
Tons :	0.4214

Waste Generator Summary 1993

Generator EPA ID :	CAD001868652
Generator County :	Orange
TSDF EPA ID :	CAD000633164
TSDF Disposal County :	Imperial
State Waste :	Other empty containers 30 gallons or more
Disposal Method :	Disposal, landfill
Tons :	2.4244

Map Id: H39
Direction: NNW
Distance: 0.136 mi.
Actual: 716.623 ft.
Elevation: 0.03 mi. / 157.001 ft.
Relative: Higher

Site Name: BASF CORPORATION
1244 LEMON ST
ANAHEIM, CA 92801

Database(s): [HAZNET - CA] ***(Cont.)***

Envirosite ID: 30943100
EPA ID: CAD001868652

HAZNET - CA ***(Cont.)***

Generator EPA ID :	CAD001868652
Generator County :	Orange
TSDF EPA ID :	CAD009452657
TSDF Disposal County :	San Mateo
State Waste :	Aqueous solution with total organic residues less than 10 percent
Disposal Method :	Recycler
Tons :	26.6684

Generator EPA ID :	CAD001868652
Generator County :	Orange
TSDF EPA ID :	CAD009452657
TSDF Disposal County :	San Mateo
State Waste :	Halogenated solvents (chloroforms, methyl chloride, perchloroethylene, etc)
Disposal Method :	N/R
Tons :	62.55

Generator EPA ID :	CAD001868652
Generator County :	Orange
TSDF EPA ID :	CAD009452657
TSDF Disposal County :	San Mateo
State Waste :	Halogenated solvents (chloroforms, methyl chloride, perchloroethylene, etc)
Disposal Method :	Recycler
Tons :	60.465

Generator EPA ID :	CAD001868652
Generator County :	Orange
TSDF EPA ID :	CAD050806850
TSDF Disposal County :	Los Angeles
State Waste :	Oxygenated solvents (acetone, butanol, ethyl acetate, etc.)
Disposal Method :	Recycler
Tons :	0.0015

Generator EPA ID :	CAD001868652
Generator County :	Orange
TSDF EPA ID :	CAD050806850
TSDF Disposal County :	Los Angeles
State Waste :	Polychlorinated biphenyls and material containing PCBs

Map Id: H39
Direction: NNW
Distance: 0.136 mi.
Actual: 716.623 ft.
Elevation: 0.03 mi. / 157.001 ft.
Relative: Higher

Site Name: BASF CORPORATION
1244 LEMON ST
ANAHEIM, CA 92801

Database(s): [HAZNET - CA] ***(Cont.)***

Envirosite ID: 30943100
EPA ID: CAD001868652

HAZNET - CA ***(Cont.)***

Disposal Method :	Transfer station
Tons :	0.779
Generator EPA ID :	CAD001868652
Generator County :	Orange
TSDF EPA ID :	CAT000064611
TSDF Disposal County :	N/R
State Waste :	Other inorganic solid waste
Disposal Method :	N/R
Tons :	16.856
Generator EPA ID :	CAD001868652
Generator County :	Orange
TSDF EPA ID :	CAT000646117
TSDF Disposal County :	Kings
State Waste :	Other inorganic solid waste
Disposal Method :	Disposal, landfill
Tons :	256.2112
Generator EPA ID :	CAD001868652
Generator County :	Orange
TSDF EPA ID :	CAT000646117
TSDF Disposal County :	Kings
State Waste :	Other inorganic solid waste
Disposal Method :	N/R
Tons :	33.712
Generator EPA ID :	CAD001868652
Generator County :	Orange
TSDF EPA ID :	CAT000646117
TSDF Disposal County :	Kings
State Waste :	Other organic solids
Disposal Method :	Disposal, landfill
Tons :	15.1704
Generator EPA ID :	CAD001868652
Generator County :	Orange
TSDF EPA ID :	CAT080022148
TSDF Disposal County :	San Bernardino

Map Id: H39
Direction: NNW
Distance: 0.136 mi.
Actual: 716.623 ft.
Elevation: 0.03 mi. / 157.001 ft.
Relative: Higher

Site Name: BASF CORPORATION
1244 LEMON ST
ANAHEIM, CA 92801

Database(s): [HAZNET - CA] ***(Cont.)***

Envirosite ID: 30943100
EPA ID: CAD001868652

HAZNET - CA ***(Cont.)***

State Waste :	Aqueous solution with total organic residues less than 10 percent
Disposal Method :	N/R
Tons :	1.155

Generator EPA ID :	CAD001868652
Generator County :	Orange
TSDF EPA ID :	CAT080022148
TSDF Disposal County :	San Bernardino
State Waste :	Other inorganic solid waste
Disposal Method :	Transfer station
Tons :	2.1819

Generator EPA ID :	CAD001868652
Generator County :	Orange
TSDF EPA ID :	CAT080022148
TSDF Disposal County :	San Bernardino
State Waste :	Tank bottom waste
Disposal Method :	Transfer station
Tons :	2.4244

Generator EPA ID :	CAD001868652
Generator County :	Orange
TSDF EPA ID :	CAT080031628
TSDF Disposal County :	Kern
State Waste :	Unspecified solvent mixture
Disposal Method :	N/R
Tons :	0

Generator EPA ID :	CAD001868652
Generator County :	Orange
TSDF EPA ID :	CAT080031628
TSDF Disposal County :	Kern
State Waste :	Unspecified solvent mixture
Disposal Method :	Recycler
Tons :	33.12

Generator EPA ID :	CAD001868652
Generator County :	Orange

Map Id: H39
Direction: NNW
Distance: 0.136 mi.
Actual: 716.623 ft.
Elevation: 0.03 mi. / 157.001 ft.
Relative: Higher

Site Name: BASF CORPORATION
1244 LEMON ST
ANAHEIM, CA 92801

Database(s): [HAZNET - CA] ***(Cont.)***

Envirosite ID: 30943100
EPA ID: CAD001868652

HAZNET - CA ***(Cont.)***

TSDF EPA ID :	IRC957100891
TSDF Disposal County :	Unknown
State Waste :	Asbestos containing waste
Disposal Method :	Disposal, landfill
Tons :	28.2338

Generator EPA ID :	CAD001868652
Generator County :	Orange
TSDF EPA ID :	KSD980633259
TSDF Disposal County :	Unknown
State Waste :	Unspecified solvent mixture
Disposal Method :	N/R
Tons :	63.2

Map Id: H40
Direction: NNW
Distance: 0.136 mi.
Actual: 716.623 ft.
Elevation: 0.03 mi. / 157.001 ft.
Relative: Higher

Site Name: INMONT CORP. (UNITED TECH.)
1244 LEMON STREET N
ANAHEIM, CA 92801

Database(s): [FRS, SLIC REG 8 - CA]

Envirosite ID: 9827129
EPA ID: N/R

FRS

Registry ID :	110066680755

The California Environmental Protection Agency (CalEPA) has recently implemented a new data warehouse system (nSite). This data warehouse combines and merges facility and site information from five different systems managed within CalEPA. The five systems are: California Environmental Reporting System (CERS), EnviroStor, GeoTracker, California Integrated Water Quality System (CIWQS), and Toxic Release Inventory (TRI).

SLIC REG 8 - CA

Status Date :	06/23/2009
Status :	Completed - Case Closed
Begin Date :	06/23/2009

Map Id: H40
Direction: NNW
Distance: 0.136 mi.
Actual: 716.623 ft.
Elevation: 0.03 mi. / 157.001 ft.
Relative: Higher

Site Name: INMONT CORP. (UNITED TECH.)
1244 LEMON STREET N
ANAHEIM, CA 92801

Database(s): [FRS, SLIC REG 8 - CA] ***(Cont.)***

Envirosite ID: 9827129
EPA ID: N/R

SLIC REG 8 - CA ***(Cont.)***

Global ID :	SLT8R1444077
Site History :	N/R
RB Case Number :	SLT8R144
Potential Media Affected :	N/R
Potential Contaminants of Concern :	Trichloroethylene (TCE)
Local Agency :	N/R
Local Case Number :	N/R
Lead Agency :	SANTA ANA RWQCB (REGION 8)
File Location :	N/R
CUF Case :	NO
Caseworker :	N/R
Case Type :	Cleanup Program Site

Contacts Summary

Global ID :	N/R
Contact Name :	N/R
Contact Type :	N/R
Organization Name :	N/R
Address :	N/R
City :	N/R
Phone Number :	N/R
Email :	N/R

Regulatory Activities

Date :	N/R
Global ID :	N/R
Action Type :	N/R
Action :	N/R

Status History Summary

Status Date :	06/23/2009
Global ID :	SLT8R1444077
Status :	Completed - Case Closed
Status Date :	06/23/2009
Global ID :	SLT8R1444077

Map Id: H40
Direction: NNW
Distance: 0.136 mi.
Actual: 716.623 ft.
Elevation: 0.03 mi. / 157.001 ft.
Relative: Higher

Site Name: INMONT CORP. (UNITED TECH.)
1244 LEMON STREET N
ANAHEIM, CA 92801

Database(s): [FRS, SLIC REG 8 - CA] ***(Cont.)***

Envirosite ID: 9827129
EPA ID: N/R

SLIC REG 8 - CA ***(Cont.)***

Status :	Open - Case Begin Date

Map Id: H41
Direction: NNW
Distance: 0.136 mi.
Actual: 716.623 ft.
Elevation: 0.03 mi. / 157.001 ft.
Relative: Higher

Site Name: INMONT CORP
1244 N LEMON ST
ANAHEIM, CA 92801

Database(s): [RCRA_LQG, RCRA_SQG]

Envirosite ID: 14969952
EPA ID: CAD001868652

RCRA_LQG

Date form received by agency :	09/01/1996
Facility name :	INMONT CORP
Facility address :	1244 N LEMON ST, ANAHEIM CA 92801
EPA ID :	CAD001868652
Mailing address :	PO BOX 3938, ANAHEIM CA 92803
Contact :	N/R
Contact address :	N/R
Contact country :	US
Contact telephone :	N/R
Contact email :	N/R
EPA Region :	09
Land type :	N/R
Source type :	Implementer
Classification :	Large Quantity Generator

Description :

Handlers that generate 1,000 kg or more of hazardous waste during any calendar month; or generate more than 1 kg of acutely hazardous waste during any calendar month; or generate more than 100 kg of any residue or contaminated soil, waste or other debris resulting from the cleanup of a spill, into or on any land or water, of acutely hazardous waste during any calendar month; or generate 1 kg or less of acutely hazardous waste during any calendar month, and accumulate more than 1 kg of acutely hazardous waste at any time; or generate 100 kg or less of any residue or contaminated soil, waste or other debris resulting from the cleanup of a spill, into or on any land or water, of acutely hazardous waste during any calendar month, and accumulated more than 100 kg of that material at any time.

Map Id: H41
Direction: NNW
Distance: 0.136 mi.
Actual: 716.623 ft.
Elevation: 0.03 mi. / 157.001 ft.
Relative: Higher

Site Name: INMONT CORP
1244 N LEMON ST
ANAHEIM, CA 92801

Database(s): [RCRA_LQG, RCRA_SQG] ***(Cont.)***

Envirosite ID: 14969952
EPA ID: CAD001868652

RCRA_LQG ***(Cont.)***

Owner/Operator Summary :

Owner Operator name :	INMONT CORPORATION
Owner Operator address :	1244 LEMON STREET, CITY NOT REPORTED CA 99999
Owner Operator country :	N/R
Owner Operator telephone :	7148794600
Legal status :	Private
Owner Operator Type :	Operator
Owner/Op start date :	N/R
Owner/Op end date :	N/R

Handler Activities Summary :

U.S. importer of hazardous waste :	No
Mixed waste (haz. and radioactive) :	No
Recycler of hazardous waste :	No
Transporter of hazardous waste :	No
Treater storer or disposer of HW :	No
Underground injection activity :	No
On-site burner exemption :	No
Furnace exemption :	No
Used oil fuel burner :	No
Used oil processor :	No
Used oil refiner :	No
Used oil fuel marketer to burner :	No
Used oil Specification marketer :	No
Used oil transfer facility :	No
Used oil transporter :	No

Historical Generators :

Date form received by agency :	09/01/1996
Facility name :	INMONT CORP
Classification :	Small Quantity Generator
Date form received by agency :	03/18/1994
Facility name :	BASF CORP
Classification :	Large Quantity Generator
Date form received by agency :	02/28/1992
Facility name :	BASF CORPORATION COATINGS & COLORANTS
Classification :	Large Quantity Generator

Map Id: H41
Direction: NNW
Distance: 0.136 mi.
Actual: 716.623 ft.
Elevation: 0.03 mi. / 157.001 ft.
Relative: Higher

Site Name: INMONT CORP
1244 N LEMON ST
ANAHEIM, CA 92801

Database(s): [RCRA_LQG, RCRA_SQG] ***(Cont.)***

Envirosite ID: 14969952
EPA ID: CAD001868652

RCRA_LQG ***(Cont.)***

Date form received by agency :	04/10/1990
Facility name :	BASF CORP/INMONT CORPORATION
Classification :	Large Quantity Generator
Date form received by agency :	08/07/1980
Facility name :	INMONT CORP
Classification :	Large Quantity Generator

Facility Has Received Notices of Violations :

Regulation violated :	Yes
Area of violation :	Generators - General
Date violation :	11/05/1990
Date achieved compliance :	11/05/1995
Violation lead agency :	State
Enforcement action :	N/R
Enforcement action date :	N/R
Enf. disposition status :	N/R
Enf. disp. status date :	N/R
Enforcement lead agency :	N/R
Proposed penalty amount :	N/R
Final penalty amount :	N/R
Paid penalty amount :	N/R

Evaluation Action Summary :

Evaluation date :	11/05/1990
Evaluation :	COMPLIANCE EVALUATION INSPECTION ON-SITE
Area of violation :	Generators - General
Date achieved compliance :	11/05/1995
Evaluation lead agency :	State Contractor /Grantee
Evaluation date :	01/22/1985
Evaluation :	FINANCIAL RECORD REVIEW
Area of violation :	N/R
Date achieved compliance :	N/R
Evaluation lead agency :	State
Evaluation date :	06/16/1982
Evaluation :	COMPLIANCE EVALUATION INSPECTION ON-SITE

Map Id: H41
Direction: NNW
Distance: 0.136 mi.
Actual: 716.623 ft.
Elevation: 0.03 mi. / 157.001 ft.
Relative: Higher

Site Name: INMONT CORP
1244 N LEMON ST
ANAHEIM, CA 92801

Database(s): [RCRA_LQG, RCRA_SQG] ***(Cont.)***

Envirosite ID: 14969952
EPA ID: CAD001868652

RCRA_LQG ***(Cont.)***

Area of violation :	N/R
Date achieved compliance :	N/R
Evaluation lead agency :	EPA

RCRA_SQG

Date form received by agency :	09/01/1996
Facility name :	INMONT CORP
Facility address :	1244 N LEMON ST, ANAHEIM CA 92801
EPA ID :	CAD001868652
Mailing address :	PO BOX 3938, ANAHEIM CA 92803
Contact :	N/R
Contact address :	N/R
Contact country :	US
Contact telephone :	N/R
Contact email :	N/R
EPA Region :	09
Land type :	N/R
Source type :	Implementer
Classification :	Small Quantity Generator
Description :	Handlers that generate more than 100 and less than 1000 kilograms of hazardous waste during any calendar month and accumulate less than 6000 kg of hazardous waste at any time; or generate 100 kg or less of hazardous waste during any calendar month, and accumulate more than 1000 kg of hazardous waste at any time.

Owner/Operator Summary :

Owner Operator name :	INMONT CORPORATION
Owner Operator address :	1244 LEMON STREET, CITY NOT REPORTED CA 99999
Owner Operator country :	N/R
Owner Operator telephone :	7148794600
Legal status :	Private
Owner Operator Type :	Operator
Owner/Op start date :	N/R
Owner/Op end date :	N/R

Handler Activities Summary :

U.S. importer of hazardous waste :	No

Map Id: H41
Direction: NNW
Distance: 0.136 mi.
Actual: 716.623 ft.
Elevation: 0.03 mi. / 157.001 ft.
Relative: Higher

Site Name: INMONT CORP
1244 N LEMON ST
ANAHEIM, CA 92801

Database(s): [RCRA_LQG, RCRA_SQG] ***(Cont.)***

Envirosite ID: 14969952
EPA ID: CAD001868652

RCRA_SQG ***(Cont.)***

Mixed waste (haz. and radioactive) :	No
Recycler of hazardous waste :	No
Transporter of hazardous waste :	No
Treater storer or disposer of HW :	No
Underground injection activity :	No
On-site burner exemption :	No
Furnace exemption :	No
Used oil fuel burner :	No
Used oil processor :	No
Used oil refiner :	No
Used oil fuel marketer to burner :	No
Used oil Specification marketer :	No
Used oil transfer facility :	No
Used oil transporter :	No

Historical Generators :

Date form received by agency :	09/01/1996
Facility name :	INMONT CORP
Classification :	Large Quantity Generator
Date form received by agency :	03/18/1994
Facility name :	BASF CORP
Classification :	Large Quantity Generator
Date form received by agency :	02/28/1992
Facility name :	BASF CORPORATION COATINGS & COLORANTS
Classification :	Large Quantity Generator
Date form received by agency :	04/10/1990
Facility name :	BASF CORP/INMONT CORPORATION
Classification :	Large Quantity Generator
Date form received by agency :	08/07/1980
Facility name :	INMONT CORP
Classification :	Large Quantity Generator

Facility Has Received Notices of Violations :

Regulation violated :	Yes
Area of violation :	Generators - General

Map Id: H41
Direction: NNW
Distance: 0.136 mi.
Actual: 716.623 ft.
Elevation: 0.03 mi. / 157.001 ft.
Relative: Higher

Site Name: INMONT CORP
1244 N LEMON ST
ANAHEIM, CA 92801

Database(s): [RCRA_LQG, RCRA_SQG] ***(Cont.)***

Envirosite ID: 14969952
EPA ID: CAD001868652

RCRA_SQG ***(Cont.)***

Date violation :	11/05/1990
Date achieved compliance :	11/05/1995
Violation lead agency :	State
Enforcement action :	N/R
Enforcement action date :	N/R
Enf. disposition status :	N/R
Enf. disp. status date :	N/R
Enforcement lead agency :	N/R
Proposed penalty amount :	N/R
Final penalty amount :	N/R
Paid penalty amount :	N/R

Evaluation Action Summary :

Evaluation date :	11/05/1990
Evaluation :	COMPLIANCE EVALUATION INSPECTION ON-SITE
Area of violation :	Generators - General
Date achieved compliance :	11/05/1995
Evaluation lead agency :	State Contractor /Grantee
Evaluation date :	01/22/1985
Evaluation :	FINANCIAL RECORD REVIEW
Area of violation :	N/R
Date achieved compliance :	N/R
Evaluation lead agency :	State
Evaluation date :	06/16/1982
Evaluation :	COMPLIANCE EVALUATION INSPECTION ON-SITE
Area of violation :	N/R
Date achieved compliance :	N/R
Evaluation lead agency :	EPA

Map Id: F42
Direction: SE
Distance: 0.137 mi.
Actual: 721.040 ft.
Elevation: 0.03 mi. / 157.001 ft.
Relative: Higher

Site Name: DRD CONSTRUCTION
206 EAST LA PALMA
ANAHEIM, CA 92801

Database(s): [HAZNET - CA]

Envirosite ID: 30853059
EPA ID: CAC001161376

HAZNET - CA

Year :	1996
Contact Name :	MIKE TEEMAN/OWNER
Facility Mailing Address :	22704 VENTURA BLVD, WOODLAND HILLS, CA 913670000
Contact Phone :	8188846333

Waste Generator Summary 1996

Generator EPA ID :	CAC001161376
Generator County :	Orange
TSDF EPA ID :	CAD982444481
TSDF Disposal County :	San Bernardino
State Waste :	Household waste
Disposal Method :	Transfer station
Tons :	0.2293

Map Id: I43
Direction: E
Distance: 0.137 mi.
Actual: 723.882 ft.
Elevation: 0.03 mi. / 160 ft.
Relative: Higher

Site Name: ESSEX
1075 N PATT ST
ANAHEIM, CA 92801

Database(s): [FRS, LUST REG 8 - CA]

Envirosite ID: 9816084
EPA ID: N/R

FRS

Registry ID :	110066288920

The California Environmental Protection Agency (CalEPA) has recently implemented a new data warehouse system (nSite). This data warehouse combines and merges facility and site information from five different systems managed within CalEPA. The five systems are: California Environmental Reporting System (CERS), EnviroStor, GeoTracker, California Integrated Water Quality System (CIWQS), and Toxic Release Inventory (TRI).

LUST REG 8 - CA

Status Date :	12/22/1994
Status :	Completed - Case Closed

Map Id: I43
Direction: E
Distance: 0.137 mi.
Actual: 723.882 ft.
Elevation: 0.03 mi. / 160 ft.
Relative: Higher

Site Name: ESSEX
1075 N PATT ST
ANAHEIM, CA 92801

Database(s): [FRS, LUST REG 8 - CA] ***(Cont.)***

Envirosite ID: 9816084
EPA ID: N/R

LUST REG 8 - CA ***(Cont.)***

Begin Date :	05/04/1994
Global ID :	T0605901806
Site History :	N/R
RB Case Number :	083002576T
Potential Media Affected :	Soil
Potential Contaminants of Concern :	Other Solvent or Non-Petroleum Hydrocarbon
Local Agency :	ANAHEIM CITY
Local Case Number :	N/R
Lead Agency :	ANAHEIM CITY
File Location :	N/R
CUF Case :	NO
Caseworker :	RM
Case Type :	LUST Cleanup Site

Contacts Summary

Global ID :	T0605901806
Contact Name :	RALPH MCCAFFREY
Contact Type :	Local Agency Caseworker
Organization Name :	ANAHEIM CITY
Address :	201 S. ANAHEIM BLVD. MS 601
City :	ANAHEIM
Phone Number :	N/R
Email :	rmccaffrey@anaheim.net

Global ID :	T0605901806
Contact Name :	VALERIE JAHN-BULL
Contact Type :	Regional Board Caseworker
Organization Name :	SANTA ANA RWQCB (REGION 8)
Address :	3737 MAIN STREET, SUITE 500
City :	RIVERSIDE
Phone Number :	9517824903
Email :	vjahn-bull@waterboards.ca.gov

Regulatory Activities

Date :	12/22/1994
Global ID :	T0605901806
Action Type :	ENFORCEMENT

Map Id: I43
Direction: E
Distance: 0.137 mi.
Actual: 723.882 ft.
Elevation: 0.03 mi. / 160 ft.
Relative: Higher

Site Name: ESSEX
1075 N PATT ST
ANAHEIM, CA 92801

Database(s): [FRS, LUST REG 8 - CA] ***(Cont.)***

Envirosite ID: 9816084
EPA ID: N/R

LUST REG 8 - CA ***(Cont.)***

Action :	Closure/No Further Action Letter
Date :	12/22/1994
Global ID :	T0605901806
Action Type :	ENFORCEMENT
Action :	Referral to Other State Agency
Date :	12/13/1994
Global ID :	T0605901806
Action Type :	ENFORCEMENT
Action :	Letter - Notice
Date :	10/21/1994
Global ID :	T0605901806
Action Type :	ENFORCEMENT
Action :	Notice of Responsibility
Date :	10/21/1994
Global ID :	T0605901806
Action Type :	Other
Action :	Leak Reported
Date :	05/04/1994
Global ID :	T0605901806
Action Type :	Other
Action :	Leak Discovery

Status History

Status Date :	12/22/1994
Global ID :	T0605901806
Status :	Completed - Case Closed
Status Date :	12/13/1994
Global ID :	T0605901806
Status :	Open - Site Assessment
Status Date :	10/21/1994
Global ID :	T0605901806

Map Id: I43
Direction: E
Distance: 0.137 mi.
Actual: 723.882 ft.
Elevation: 0.03 mi. / 160 ft.
Relative: Higher

Site Name: ESSEX
1075 N PATT ST
ANAHEIM, CA 92801

Database(s): [FRS, LUST REG 8 - CA] ***(Cont.)***

Envirosite ID: 9816084
EPA ID: N/R

LUST REG 8 - CA ***(Cont.)***

Status :	Open - Site Assessment
Status Date :	05/04/1994
Global ID :	T0605901806
Status :	Open - Case Begin Date

Map Id: I44
Direction: E
Distance: 0.137 mi.
Actual: 723.882 ft.
Elevation: 0.03 mi. / 160 ft.
Relative: Higher

Site Name: ESSEX ELECTRIC INC
1075 N PATT ST
ANAHEIM, CA 92801

Database(s): [HAZNET - CA]

Envirosite ID: 31011067
EPA ID: CAL000279524

HAZNET - CA

Year :	2005
Contact Name :	JAMES RANDALL EX 136
Facility Mailing Address :	200 E MAIN ST STND FED BLDG STE 700, FORT WAYNE, IN 468021914
Contact Phone :	7146351971
Year :	2004
Contact Name :	JAMES RANDALL EX 136
Facility Mailing Address :	200 E MAIN ST STND FED BLDG STE 700, FORT WAYNE, IN 468021914
Contact Phone :	7146351971

Waste Generator Summary 2005

Generator EPA ID :	CAL000279524
Generator County :	Orange
TSDF EPA ID :	CAD044429835
TSDF Disposal County :	Los Angeles
State Waste :	Other inorganic solid waste
Disposal Method :	Disposal, other
Tons :	0.4

Map Id: I44
Direction: E
Distance: 0.137 mi.
Actual: 723.882 ft.
Elevation: 0.03 mi. / 160 ft.
Relative: Higher

Site Name: ESSEX ELECTRIC INC
1075 N PATT ST
ANAHEIM, CA 92801

Database(s): [HAZNET - CA] ***(Cont.)***

Envirosite ID: 31011067
EPA ID: CAL000279524

HAZNET - CA ***(Cont.)***

Generator EPA ID :	CAL000279524
Generator County :	Orange
TSDF EPA ID :	CAD982444481
TSDF Disposal County :	San Bernardino
State Waste :	Other organic solids
Disposal Method :	Recycler
Tons :	3.0565

Generator EPA ID :	CAL000279524
Generator County :	Orange
TSDF EPA ID :	CAD982444481
TSDF Disposal County :	San Bernardino
State Waste :	Other organic solids
Disposal Method :	Transfer station
Tons :	1.2

Generator EPA ID :	CAL000279524
Generator County :	Orange
TSDF EPA ID :	CAT000613893
TSDF Disposal County :	Los Angeles
State Waste :	Aqueous solution with total organic residues less than 10 percent
Disposal Method :	Transfer station
Tons :	0.4956

Generator EPA ID :	CAL000279524
Generator County :	Orange
TSDF EPA ID :	CAT080013352
TSDF Disposal County :	Los Angeles
State Waste :	Organic liquids with metals (see 121)
Disposal Method :	Recycler
Tons :	88.54995

Generator EPA ID :	CAL000279524
Generator County :	Orange
TSDF EPA ID :	CAT080013352
TSDF Disposal County :	Los Angeles
State Waste :	Unspecified aqueous solution
Disposal Method :	Recycler
Tons :	21

Map Id: I44
Direction: E
Distance: 0.137 mi.
Actual: 723.882 ft.
Elevation: 0.03 mi. / 160 ft.
Relative: Higher

Site Name: ESSEX ELECTRIC INC
1075 N PATT ST
ANAHEIM, CA 92801

Database(s): [HAZNET - CA] ***(Cont.)***

Envirosite ID: 31011067
EPA ID: CAL000279524

HAZNET - CA ***(Cont.)***

Generator EPA ID :	CAL000279524
Generator County :	Orange
TSDF EPA ID :	CAT080013352
TSDF Disposal County :	Los Angeles
State Waste :	Waste oil and mixed oil
Disposal Method :	Recycler
Tons :	0.836

Waste Generator Summary 2004

Generator EPA ID :	CAL000279524
Generator County :	Orange
TSDF EPA ID :	CAD982444481
TSDF Disposal County :	San Bernardino
State Waste :	Other organic solids
Disposal Method :	Recycler
Tons :	1.389

Generator EPA ID :	CAL000279524
Generator County :	Orange
TSDF EPA ID :	CAD982444481
TSDF Disposal County :	San Bernardino
State Waste :	Other organic solids
Disposal Method :	Transfer station
Tons :	3.377

Generator EPA ID :	CAL000279524
Generator County :	Orange
TSDF EPA ID :	CAT000613893
TSDF Disposal County :	Los Angeles
State Waste :	Aqueous solution with total organic residues less than 10 percent
Disposal Method :	Transfer station
Tons :	0.42

Generator EPA ID :	CAL000279524
Generator County :	Orange
TSDF EPA ID :	CAT080013352
TSDF Disposal County :	Los Angeles

Map Id: I44
Direction: E
Distance: 0.137 mi.
Actual: 723.882 ft.
Elevation: 0.03 mi. / 160 ft.
Relative: Higher

Site Name: ESSEX ELECTRIC INC
1075 N PATT ST
ANAHEIM, CA 92801

Database(s): [HAZNET - CA] ***(Cont.)***

Envirosite ID: 31011067
EPA ID: CAL000279524

HAZNET - CA ***(Cont.)***

State Waste :	Organic liquids with metals (see 121)
Disposal Method :	N/R
Tons :	6.672
Generator EPA ID :	CAL000279524
Generator County :	Orange
TSDF EPA ID :	CAT080013352
TSDF Disposal County :	Los Angeles
State Waste :	Organic liquids with metals (see 121)
Disposal Method :	Recycler
Tons :	6.255
Generator EPA ID :	CAL000279524
Generator County :	Orange
TSDF EPA ID :	CAT080013352
TSDF Disposal County :	Los Angeles
State Waste :	Waste oil and mixed oil
Disposal Method :	Recycler
Tons :	6.27

Map Id: I45
Direction: E
Distance: 0.137 mi.
Actual: 723.882 ft.
Elevation: 0.03 mi. / 160 ft.
Relative: Higher

Site Name: ESSEX GROUP INC
1075 N PATT ST
ANAHEIM, CA 92801

Database(s): [HAZNET - CA]

Envirosite ID: 30948646
EPA ID: CAD981450125

HAZNET - CA

Year :	2004
Contact Name :	JAMES RANDALL EX 136
Facility Mailing Address :	1075 N PATT ST, ANAHEIM, CA 928010000
Contact Phone :	7146351971
Year :	2003
Contact Name :	JAMES RANDALL EX 136

Map Id: I45
Direction: E
Distance: 0.137 mi.
Actual: 723.882 ft.
Elevation: 0.03 mi. / 160 ft.
Relative: Higher

Site Name: ESSEX GROUP INC
1075 N PATT ST
ANAHEIM, CA 92801

Database(s): [HAZNET - CA] ***(Cont.)***

Envirosite ID: 30948646
EPA ID: CAD981450125

HAZNET - CA ***(Cont.)***

Facility Mailing Address :	1075 N PATT ST, ANAHEIM, CA 928010000
Contact Phone :	7146351971
Year :	2002
Contact Name :	JAMES RANDALL EX 136
Facility Mailing Address :	1075 N PATT ST, ANAHEIM, CA 928010000
Contact Phone :	7146351971
Year :	2001
Contact Name :	JAMES RANDALL EX 136
Facility Mailing Address :	1075 N PATT ST, ANAHEIM, CA 928010000
Contact Phone :	7146351971
Year :	1998
Contact Name :	JAMES RANDALL EX 136
Facility Mailing Address :	1075 N PATT ST, ANAHEIM, CA 928010000
Contact Phone :	7146351971
Year :	1997
Contact Name :	JAMES RANDALL EX 136
Facility Mailing Address :	1075 N PATT ST, ANAHEIM, CA 928010000
Contact Phone :	7146351971
Year :	1996
Contact Name :	JAMES RANDALL EX 136
Facility Mailing Address :	1075 N PATT ST, ANAHEIM, CA 928010000
Contact Phone :	7146351971
Year :	1995
Contact Name :	JAMES RANDALL EX 136
Facility Mailing Address :	1075 N PATT ST, ANAHEIM, CA 928010000
Contact Phone :	7146351971
Year :	1994
Contact Name :	JAMES RANDALL EX 136
Facility Mailing Address :	1075 N PATT ST, ANAHEIM, CA 928010000
Contact Phone :	7146351971
Year :	1993

Map Id: I45
Direction: E
Distance: 0.137 mi.
Actual: 723.882 ft.
Elevation: 0.03 mi. / 160 ft.
Relative: Higher

Site Name: ESSEX GROUP INC
1075 N PATT ST
ANAHEIM, CA 92801

Database(s): [HAZNET - CA] ***(Cont.)***

Envirosite ID: 30948646
EPA ID: CAD981450125

HAZNET - CA ***(Cont.)***

Contact Name :	JAMES RANDALL EX 136
Facility Mailing Address :	1075 N PATT ST, ANAHEIM, CA 928010000
Contact Phone :	7146351971

Waste Generator Summary 2004

Generator EPA ID :	CAD981450125
Generator County :	Orange
TSDF EPA ID :	CAD982444481
TSDF Disposal County :	San Bernardino
State Waste :	Other organic solids
Disposal Method :	N/R
Tons :	1.037

Generator EPA ID :	CAD981450125
Generator County :	Orange
TSDF EPA ID :	CAD982444481
TSDF Disposal County :	San Bernardino
State Waste :	Other organic solids
Disposal Method :	Transfer station
Tons :	1.037

Generator EPA ID :	CAD981450125
Generator County :	Orange
TSDF EPA ID :	CAT000613893
TSDF Disposal County :	Los Angeles
State Waste :	Aqueous solution with total organic residues less than 10 percent
Disposal Method :	N/R
Tons :	0.1596

Generator EPA ID :	CAD981450125
Generator County :	Orange
TSDF EPA ID :	CAT000613893
TSDF Disposal County :	Los Angeles
State Waste :	Aqueous solution with total organic residues less than 10 percent
Disposal Method :	Transfer station
Tons :	0.168

Map Id: I45
Direction: E
Distance: 0.137 mi.
Actual: 723.882 ft.
Elevation: 0.03 mi. / 160 ft.
Relative: Higher

Site Name: ESSEX GROUP INC
1075 N PATT ST
ANAHEIM, CA 92801

Database(s): [HAZNET - CA] ***(Cont.)***

Envirosite ID: 30948646
EPA ID: CAD981450125

HAZNET - CA ***(Cont.)***

Generator EPA ID :	CAD981450125
Generator County :	Orange
TSDF EPA ID :	CAT000613893
TSDF Disposal County :	Los Angeles
State Waste :	N/R
Disposal Method :	Transfer station
Tons :	0.2085

Generator EPA ID :	CAD981450125
Generator County :	Orange
TSDF EPA ID :	CAT080013352
TSDF Disposal County :	Los Angeles
State Waste :	Organic liquids with metals (see 121)
Disposal Method :	Recycler
Tons :	8.757

Waste Generator Summary 2003

Generator EPA ID :	CAD981450125
Generator County :	Orange
TSDF EPA ID :	CAD982444481
TSDF Disposal County :	San Bernardino
State Waste :	Other organic solids
Disposal Method :	Transfer station
Tons :	3.5325

Generator EPA ID :	CAD981450125
Generator County :	Orange
TSDF EPA ID :	CAT000613893
TSDF Disposal County :	Los Angeles
State Waste :	Aqueous solution with total organic residues less than 10 percent
Disposal Method :	Transfer station
Tons :	0.8526

Generator EPA ID :	CAD981450125
Generator County :	Orange
TSDF EPA ID :	CAT000613893
TSDF Disposal County :	Los Angeles

Map Id: I45
Direction: E
Distance: 0.137 mi.
Actual: 723.882 ft.
Elevation: 0.03 mi. / 160 ft.
Relative: Higher

Site Name: ESSEX GROUP INC
1075 N PATT ST
ANAHEIM, CA 92801

Database(s): [HAZNET - CA] ***(Cont.)***

Envirosite ID: 30948646
EPA ID: CAD981450125

HAZNET - CA ***(Cont.)***

State Waste :	N/R
Disposal Method :	Transfer station
Tons :	N/R

Generator EPA ID :	CAD981450125
Generator County :	Orange
TSDF EPA ID :	CAT080013352
TSDF Disposal County :	Los Angeles
State Waste :	Organic liquids with metals (see 121)
Disposal Method :	Recycler
Tons :	26.79225

Waste Generator Summary 2002

Generator EPA ID :	CAD981450125
Generator County :	Orange
TSDF EPA ID :	CAD982444481
TSDF Disposal County :	San Bernardino
State Waste :	Other organic solids
Disposal Method :	Transfer station
Tons :	2.7935

Generator EPA ID :	CAD981450125
Generator County :	Orange
TSDF EPA ID :	CAT000613893
TSDF Disposal County :	Los Angeles
State Waste :	Aqueous solution with total organic residues less than 10 percent
Disposal Method :	Transfer station
Tons :	0.84

Generator EPA ID :	CAD981450125
Generator County :	Orange
TSDF EPA ID :	CAT080013352
TSDF Disposal County :	Los Angeles
State Waste :	Waste oil and mixed oil
Disposal Method :	Recycler
Tons :	23.75

Map Id: I45
Direction: E
Distance: 0.137 mi.
Actual: 723.882 ft.
Elevation: 0.03 mi. / 160 ft.
Relative: Higher

Site Name: ESSEX GROUP INC
1075 N PATT ST
ANAHEIM, CA 92801

Database(s): [HAZNET - CA] ***(Cont.)***

Envirosite ID: 30948646
EPA ID: CAD981450125

HAZNET - CA ***(Cont.)***

Waste Generator Summary 2001

Generator EPA ID :	CAD981450125
Generator County :	Orange
TSDF EPA ID :	CAD028409019
TSDF Disposal County :	Los Angeles
State Waste :	Oil/water separation sludge
Disposal Method :	Recycler
Tons :	4.17

Generator EPA ID :	CAD981450125
Generator County :	Orange
TSDF EPA ID :	CAD982444481
TSDF Disposal County :	San Bernardino
State Waste :	Other organic solids
Disposal Method :	Transfer station
Tons :	4.2145

Generator EPA ID :	CAD981450125
Generator County :	Orange
TSDF EPA ID :	CAT000613893
TSDF Disposal County :	Los Angeles
State Waste :	Aqueous solution with total organic residues less than 10 percent
Disposal Method :	Transfer station
Tons :	0.4704

Generator EPA ID :	CAD981450125
Generator County :	Orange
TSDF EPA ID :	CAT080013352
TSDF Disposal County :	Los Angeles
State Waste :	Waste oil and mixed oil
Disposal Method :	Recycler
Tons :	27.74

Waste Generator Summary 2000

Generator EPA ID :	CAD981450125
Generator County :	Orange
TSDF EPA ID :	CAD982444481

Map Id: I45
Direction: E
Distance: 0.137 mi.
Actual: 723.882 ft.
Elevation: 0.03 mi. / 160 ft.
Relative: Higher

Site Name: ESSEX GROUP INC
1075 N PATT ST
ANAHEIM, CA 92801

Database(s): [HAZNET - CA] ***(Cont.)***

Envirosite ID: 30948646
EPA ID: CAD981450125

HAZNET - CA ***(Cont.)***

TSDF Disposal County :	San Bernardino
State Waste :	Other organic solids
Disposal Method :	Recycler
Tons :	2.5575

Generator EPA ID :	CAD981450125
Generator County :	Orange
TSDF EPA ID :	CAD982444481
TSDF Disposal County :	San Bernardino
State Waste :	Other organic solids
Disposal Method :	Transfer station
Tons :	0.48

Generator EPA ID :	CAD981450125
Generator County :	Orange
TSDF EPA ID :	CAT000613893
TSDF Disposal County :	Los Angeles
State Waste :	Aqueous solution with total organic residues less than 10 percent
Disposal Method :	Transfer station
Tons :	2.8602

Generator EPA ID :	CAD981450125
Generator County :	Orange
TSDF EPA ID :	CAT080013352
TSDF Disposal County :	Los Angeles
State Waste :	Waste oil and mixed oil
Disposal Method :	Recycler
Tons :	23.56

Waste Generator Summary 1999

Generator EPA ID :	CAD981450125
Generator County :	Orange
TSDF EPA ID :	CAD982444481
TSDF Disposal County :	San Bernardino
State Waste :	Other organic solids
Disposal Method :	Recycler
Tons :	1.0505

Map Id: I45
Direction: E
Distance: 0.137 mi.
Actual: 723.882 ft.
Elevation: 0.03 mi. / 160 ft.
Relative: Higher

Site Name: ESSEX GROUP INC
1075 N PATT ST
ANAHEIM, CA 92801

Database(s): [HAZNET - CA] ***(Cont.)***

Envirosite ID: 30948646
EPA ID: CAD981450125

HAZNET - CA ***(Cont.)***

Generator EPA ID :	CAD981450125
Generator County :	Orange
TSDF EPA ID :	CAD982444481
TSDF Disposal County :	San Bernardino
State Waste :	Other organic solids
Disposal Method :	Transfer station
Tons :	0.5325

Generator EPA ID :	CAD981450125
Generator County :	Orange
TSDF EPA ID :	CAT000613893
TSDF Disposal County :	Los Angeles
State Waste :	Aqueous solution with total organic residues less than 10 percent
Disposal Method :	Transfer station
Tons :	4.0362

Generator EPA ID :	CAD981450125
Generator County :	Orange
TSDF EPA ID :	CAT080013352
TSDF Disposal County :	Los Angeles
State Waste :	Waste oil and mixed oil
Disposal Method :	Recycler
Tons :	26.315

Waste Generator Summary 1998

Generator EPA ID :	CAD981450125
Generator County :	Orange
TSDF EPA ID :	CAD093459485
TSDF Disposal County :	Fresno
State Waste :	Organic liquids with metals (see 121)
Disposal Method :	Transfer station
Tons :	0.05

Generator EPA ID :	CAD981450125
Generator County :	Orange
TSDF EPA ID :	CAD982444481
TSDF Disposal County :	San Bernardino

Map Id: I45
Direction: E
Distance: 0.137 mi.
Actual: 723.882 ft.
Elevation: 0.03 mi. / 160 ft.
Relative: Higher

Site Name: ESSEX GROUP INC
1075 N PATT ST
ANAHEIM, CA 92801

Database(s): [HAZNET - CA] ***(Cont.)***

Envirosite ID: 30948646
EPA ID: CAD981450125

HAZNET - CA ***(Cont.)***

State Waste :	Other organic solids
Disposal Method :	Transfer station
Tons :	1.9715
Generator EPA ID :	CAD981450125
Generator County :	Orange
TSDF EPA ID :	CAT000613893
TSDF Disposal County :	Los Angeles
State Waste :	Aqueous solution with total organic residues less than 10 percent
Disposal Method :	Transfer station
Tons :	0.5796
Generator EPA ID :	CAD981450125
Generator County :	Orange
TSDF EPA ID :	CAT000613976
TSDF Disposal County :	Orange
State Waste :	Liquids with halogenated organic compounds >= 1,000 Mg./L
Disposal Method :	Transfer station
Tons :	1.3384
Generator EPA ID :	CAD981450125
Generator County :	Orange
TSDF EPA ID :	CAT080013352
TSDF Disposal County :	Los Angeles
State Waste :	Waste oil and mixed oil
Disposal Method :	Recycler
Tons :	30.59

Waste Generator Summary 1997

Generator EPA ID :	CAD981450125
Generator County :	Orange
TSDF EPA ID :	CAD093459485
TSDF Disposal County :	Fresno
State Waste :	Organic liquids with metals (see 121)
Disposal Method :	Transfer station
Tons :	0.0583

Map Id: I45
Direction: E
Distance: 0.137 mi.
Actual: 723.882 ft.
Elevation: 0.03 mi. / 160 ft.
Relative: Higher

Site Name: ESSEX GROUP INC
1075 N PATT ST
ANAHEIM, CA 92801

Database(s): [HAZNET - CA] ***(Cont.)***

Envirosite ID: 30948646
EPA ID: CAD981450125

HAZNET - CA ***(Cont.)***

Generator EPA ID :	CAD981450125
Generator County :	Orange
TSDF EPA ID :	CAD982444481
TSDF Disposal County :	San Bernardino
State Waste :	Other organic solids
Disposal Method :	Transfer station
Tons :	2.1

Generator EPA ID :	CAD981450125
Generator County :	Orange
TSDF EPA ID :	CAT000613976
TSDF Disposal County :	Orange
State Waste :	Liquids with halogenated organic compounds >= 1,000 Mg./L
Disposal Method :	N/R
Tons :	0.2418

Generator EPA ID :	CAD981450125
Generator County :	Orange
TSDF EPA ID :	CAT000613976
TSDF Disposal County :	Orange
State Waste :	Liquids with halogenated organic compounds >= 1,000 Mg./L
Disposal Method :	Transfer station
Tons :	1.0256

Generator EPA ID :	CAD981450125
Generator County :	Orange
TSDF EPA ID :	CAT080013352
TSDF Disposal County :	Los Angeles
State Waste :	Waste oil and mixed oil
Disposal Method :	Recycler
Tons :	92.53

Waste Generator Summary 1996

Generator EPA ID :	CAD981450125
Generator County :	Orange
TSDF EPA ID :	CAD982444481
TSDF Disposal County :	San Bernardino
State Waste :	Other organic solids

Map Id: I45
Direction: E
Distance: 0.137 mi.
Actual: 723.882 ft.
Elevation: 0.03 mi. / 160 ft.
Relative: Higher

Site Name: ESSEX GROUP INC
1075 N PATT ST
ANAHEIM, CA 92801

Database(s): [HAZNET - CA] ***(Cont.)***

Envirosite ID: 30948646
EPA ID: CAD981450125

HAZNET - CA ***(Cont.)***

Disposal Method :	Recycler
Tons :	8.428
Generator EPA ID :	CAD981450125
Generator County :	Orange
TSDF EPA ID :	CAD982444481
TSDF Disposal County :	San Bernardino
State Waste :	Other organic solids
Disposal Method :	Transfer station
Tons :	0.7
Generator EPA ID :	CAD981450125
Generator County :	Orange
TSDF EPA ID :	CAT000613976
TSDF Disposal County :	Orange
State Waste :	Liquids with halogenated organic compounds >= 1,000 Mg./L
Disposal Method :	Transfer station
Tons :	0.988
Generator EPA ID :	CAD981450125
Generator County :	Orange
TSDF EPA ID :	CAT080013352
TSDF Disposal County :	Los Angeles
State Waste :	Oil/water separation sludge
Disposal Method :	Recycler
Tons :	20.85
Generator EPA ID :	CAD981450125
Generator County :	Orange
TSDF EPA ID :	CAT080013352
TSDF Disposal County :	Los Angeles
State Waste :	Waste oil and mixed oil
Disposal Method :	Recycler
Tons :	52.06

Waste Generator Summary 1995

Generator EPA ID :	CAD981450125
Generator County :	Orange

Map Id: I45
Direction: E
Distance: 0.137 mi.
Actual: 723.882 ft.
Elevation: 0.03 mi. / 160 ft.
Relative: Higher

Site Name: ESSEX GROUP INC
1075 N PATT ST
ANAHEIM, CA 92801

Database(s): [HAZNET - CA] ***(Cont.)***

Envirosite ID: 30948646
EPA ID: CAD981450125

HAZNET - CA ***(Cont.)***

TSDF EPA ID :	AZ0983473539
TSDF Disposal County :	N/R
State Waste :	N/R
Disposal Method :	Recycler
Tons :	0.4408

Generator EPA ID :	CAD981450125
Generator County :	Orange
TSDF EPA ID :	CAD044429835
TSDF Disposal County :	Los Angeles
State Waste :	Laboratory waste chemicals
Disposal Method :	Treatment, incineration
Tons :	0.5837

Generator EPA ID :	CAD981450125
Generator County :	Orange
TSDF EPA ID :	CAD044429835
TSDF Disposal County :	Los Angeles
State Waste :	N/R
Disposal Method :	Treatment, incineration
Tons :	0

Generator EPA ID :	CAD981450125
Generator County :	Orange
TSDF EPA ID :	CAT000613976
TSDF Disposal County :	Orange
State Waste :	Liquids with halogenated organic compounds >= 1,000 Mg./L
Disposal Method :	Transfer station
Tons :	0.642

Generator EPA ID :	CAD981450125
Generator County :	Orange
TSDF EPA ID :	CAT080011352
TSDF Disposal County :	N/R
State Waste :	Unspecified aqueous solution
Disposal Method :	Recycler
Tons :	12.18

Generator EPA ID :	CAD981450125

Map Id: I45
Direction: E
Distance: 0.137 mi.
Actual: 723.882 ft.
Elevation: 0.03 mi. / 160 ft.
Relative: Higher

Site Name: ESSEX GROUP INC
1075 N PATT ST
ANAHEIM, CA 92801

Database(s): [HAZNET - CA] ***(Cont.)***

Envirosite ID: 30948646
EPA ID: CAD981450125

HAZNET - CA ***(Cont.)***

Generator County :	Orange
TSDF EPA ID :	CAT080013352
TSDF Disposal County :	Los Angeles
State Waste :	Waste oil and mixed oil
Disposal Method :	Recycler
Tons :	85.082

Generator EPA ID :	CAD981450125
Generator County :	Orange
TSDF EPA ID :	MTD071408660
TSDF Disposal County :	N/R
State Waste :	Tank bottom waste
Disposal Method :	N/R
Tons :	5.661

Generator EPA ID :	CAD981450125
Generator County :	Orange
TSDF EPA ID :	MTD071408660
TSDF Disposal County :	N/R
State Waste :	Tank bottom waste
Disposal Method :	Recycler
Tons :	5.734

Waste Generator Summary 1994

Generator EPA ID :	CAD981450125
Generator County :	Orange
TSDF EPA ID :	CAT000613976
TSDF Disposal County :	Orange
State Waste :	Liquids with halogenated organic compounds >= 1,000 Mg./L
Disposal Method :	Transfer station
Tons :	0.6629

Generator EPA ID :	CAD981450125
Generator County :	Orange
TSDF EPA ID :	CAT080013352
TSDF Disposal County :	Los Angeles
State Waste :	Unspecified aqueous solution
Disposal Method :	Recycler

Map Id: I45
Direction: E
Distance: 0.137 mi.
Actual: 723.882 ft.
Elevation: 0.03 mi. / 160 ft.
Relative: Higher

Site Name: ESSEX GROUP INC
1075 N PATT ST
ANAHEIM, CA 92801

Database(s): [HAZNET - CA] ***(Cont.)***

Envirosite ID: 30948646
EPA ID: CAD981450125

HAZNET - CA ***(Cont.)***

Tons :	13.86
Generator EPA ID :	CAD981450125
Generator County :	Orange
TSDF EPA ID :	CAT080013352
TSDF Disposal County :	Los Angeles
State Waste :	Waste oil and mixed oil
Disposal Method :	Recycler
Tons :	31.16
Generator EPA ID :	CAD981450125
Generator County :	Orange
TSDF EPA ID :	MTD071408660
TSDF Disposal County :	N/R
State Waste :	Tank bottom waste
Disposal Method :	N/R
Tons :	1.9675
Generator EPA ID :	CAD981450125
Generator County :	Orange
TSDF EPA ID :	MTD071408660
TSDF Disposal County :	N/R
State Waste :	Tank bottom waste
Disposal Method :	Recycler
Tons :	9.4545

Waste Generator Summary 1993

Generator EPA ID :	CAD981450125
Generator County :	Orange
TSDF EPA ID :	CAT000613976
TSDF Disposal County :	Orange
State Waste :	Liquids with halogenated organic compounds >= 1,000 Mg./L
Disposal Method :	Transfer station
Tons :	0.1292
Generator EPA ID :	CAD981450125
Generator County :	Orange
TSDF EPA ID :	CAT080013352

Map Id: I45
Direction: E
Distance: 0.137 mi.
Actual: 723.882 ft.
Elevation: 0.03 mi. / 160 ft.
Relative: Higher

Site Name: ESSEX GROUP INC
1075 N PATT ST
ANAHEIM, CA 92801

Database(s): [HAZNET - CA] ***(Cont.)***

Envirosite ID: 30948646
EPA ID: CAD981450125

HAZNET - CA ***(Cont.)***

TSDF Disposal County :	Los Angeles
State Waste :	Waste oil and mixed oil
Disposal Method :	Recycler
Tons :	67.64

Generator EPA ID :	CAD981450125
Generator County :	Orange
TSDF EPA ID :	MTD071408660
TSDF Disposal County :	N/R
State Waste :	Tank bottom waste
Disposal Method :	N/R
Tons :	10.111

Generator EPA ID :	CAD981450125
Generator County :	Orange
TSDF EPA ID :	MTD071408660
TSDF Disposal County :	N/R
State Waste :	Tank bottom waste
Disposal Method :	Recycler
Tons :	3.875

Map Id: I46
Direction: E
Distance: 0.137 mi.
Actual: 723.882 ft.
Elevation: 0.03 mi. / 160 ft.
Relative: Higher

Site Name: ESSEX GROUP INCORPORATED
1075 N PATT ST
ANAHEIM, CA 92801

Database(s): [BOND EXPENDITURE PLAN - CA, ENVIROSTOR - CA]

Envirosite ID: 9486188
EPA ID: N/R

BOND EXPENDITURE PLAN - CA

Status Date :	05/06/2005
Site Type :	Tiered Permit
Site Type Detailed :	Tiered Permit
Acreage :	N/R
APN :	NONE SPECIFIED

Map Id: I46
Direction: E
Distance: 0.137 mi.
Actual: 723.882 ft.
Elevation: 0.03 mi. / 160 ft.
Relative: Higher

Site Name: ESSEX GROUP INCORPORATED
1075 N PATT ST
ANAHEIM, CA 92801

Database(s): [BOND EXPENDITURE PLAN - CA, ENVIROSTOR - CA] ***(Cont.)***

Envirosite ID: 9486188
EPA ID: N/R

BOND EXPENDITURE PLAN - CA ***(Cont.)***

National Priorities List :	NO
Regulatory Agencies Involved :	NONE SPECIFIED
Lead Agency :	NONE SPECIFIED
Project Manager :	N/R
Supervisor :	N/R
Division Branch :	Cleanup Cypress
Envirostor ID :	71003788
Site Code :	N/R
Assembly :	69
Senate :	29
Congressional District :	46
Special Program :	N/R
Status :	Refer: Other Agency
Past Uses :	NONE SPECIFIED
Potential COC :	NONE SPECIFIED
Confirmed COC :	NONE SPECIFIED
Potential Media Affected :	NONE SPECIFIED
Restricted Use :	NO
Site Management Req :	NONE SPECIFIED
Funding :	N/R
Latitude :	33.8485493
Longitude :	-117.915454

Alias Details

Alias :	71003788
Alias Type :	Envirostor ID Number
Alias :	CAL000279524
Alias Type :	EPA Identification Number

Completed Activities

Completed Date :	05/16/2005
Area Name :	PROJECT WIDE
Sub Area Name :	N/R
Document Type :	Phase I Verification
Comments :	N/R

Map Id: I46
Direction: E
Distance: 0.137 mi.
Actual: 723.882 ft.
Elevation: 0.03 mi. / 160 ft.
Relative: Higher

Site Name: ESSEX GROUP INCORPORATED
1075 N PATT ST
ANAHEIM, CA 92801

Database(s): [BOND EXPENDITURE PLAN - CA, ENVIROSTOR - CA] ***(Cont.)***

Envirosite ID: 9486188
EPA ID: N/R

BOND EXPENDITURE PLAN - CA ***(Cont.)***

Completed Date :	05/06/2005
Area Name :	PROJECT WIDE
Sub Area Name :	N/R
Document Type :	Phase 1
Comments :	N/R

Future Activities

Area Name :	N/R
Sub Area Name :	N/R
Document Type :	N/R
Due Date :	N/R

Scheduled Activites

Due Date :	N/R
Revised Date :	N/R
Area Name :	N/R
Sub Area Name :	N/R
Document Type :	N/R

ENVIROSTOR - CA

Status Date :	05/06/2005
Status :	REFER: OTHER AGENCY
Envirostor ID :	71003788
Site Code :	N/R
Program Type :	TIERED PERMIT
Latitude :	33.8485493
Longitude :	-117.915454

Map Id: I47
Direction: E
Distance: 0.137 mi.
Actual: 723.882 ft.
Elevation: 0.03 mi. / 160 ft.
Relative: Higher

Site Name: ESSEX GROUP, INC
1075 N PATT ST
ANAHEIM, CA 92803

Database(s): [RCRA_LQG, RCRA_SQG]

Envirosite ID: 14980642
EPA ID: CAD981450125

RCRA_LQG

Date form received by agency :	09/01/1996
Facility name :	ESSEX GROUP, INC
Facility address :	1075 N PATT ST, ANAHEIM CA 92803
EPA ID :	CAD981450125
Mailing address :	1075 N PATT ST, ANAHEIM CA 92803
Contact :	N/R
Contact address :	N/R
Contact country :	US
Contact telephone :	N/R
Contact email :	N/R
EPA Region :	09
Land type :	N/R
Source type :	Implementer
Classification :	Large Quantity Generator

Description :

Handlers that generate 1,000 kg or more of hazardous waste during any calendar month; or generate more than 1 kg of acutely hazardous waste during any calendar month; or generate more than 100 kg of any residue or contaminated soil, waste or other debris resulting from the cleanup of a spill, into or on any land or water, of acutely hazardous waste during any calendar month; or generate 1 kg or less of acutely hazardous waste during any calendar month, and accumulate more than 1 kg of acutely hazardous waste at any time; or generate 100 kg or less of any residue or contaminated soil, waste or other debris resulting from the cleanup of a spill, into or on any land or water, of acutely hazardous waste during any calendar month, and accumulated more than 100 kg of that material at any time.

Owner/Operator Summary :

Owner Operator name :	NOT REQUIRED
Owner Operator address :	NOT REQUIRED, NOT REQUIRED ME 99999
Owner Operator country :	N/R
Owner Operator telephone :	4155551212
Legal status :	Private
Owner Operator Type :	Operator
Owner/Op start date :	N/R
Owner/Op end date :	N/R

Handler Activities Summary :

U.S. importer of hazardous waste :	No
Mixed waste (haz. and radioactive) :	No

Map Id: I47
Direction: E
Distance: 0.137 mi.
Actual: 723.882 ft.
Elevation: 0.03 mi. / 160 ft.
Relative: Higher

Site Name: ESSEX GROUP, INC
1075 N PATT ST
ANAHEIM, CA 92803

Database(s): [RCRA_LQG, RCRA_SQG] ***(Cont.)***

Envirosite ID: 14980642
EPA ID: CAD981450125

RCRA_LQG ***(Cont.)***

Recycler of hazardous waste :	No
Transporter of hazardous waste :	No
Treater storer or disposer of HW :	No
Underground injection activity :	No
On-site burner exemption :	No
Furnace exemption :	No
Used oil fuel burner :	No
Used oil processor :	No
Used oil refiner :	No
Used oil fuel marketer to burner :	No
Used oil Specification marketer :	No
Used oil transfer facility :	No
Used oil transporter :	No

Historical Generators :

Date form received by agency :	09/01/1996
Facility name :	ESSEX GROUP, INC
Classification :	Small Quantity Generator

Date form received by agency :	03/04/1986
Facility name :	ESSEX GROUP, INC
Classification :	Small Quantity Generator

Facility has No violations / inspections reported.

RCRA_SQG

Date form received by agency :	09/01/1996
Facility name :	ESSEX GROUP, INC
Facility address :	1075 N PATT ST, ANAHEIM CA 92803
EPA ID :	CAD981450125
Mailing address :	1075 N PATT ST, ANAHEIM CA 92803
Contact :	N/R
Contact address :	N/R
Contact country :	US
Contact telephone :	N/R
Contact email :	N/R
EPA Region :	09
Land type :	N/R
Source type :	Implementer

Map Id: I47
Direction: E
Distance: 0.137 mi.
Actual: 723.882 ft.
Elevation: 0.03 mi. / 160 ft.
Relative: Higher

Site Name: ESSEX GROUP, INC
1075 N PATT ST
ANAHEIM, CA 92803

Database(s): [RCRA_LQG, RCRA_SQG] ***(Cont.)***

Envirosite ID: 14980642
EPA ID: CAD981450125

RCRA_SQG ***(Cont.)***

Classification :	Small Quantity Generator
Description :	Handlers that generate more than 100 and less than 1000 kilograms of hazardous waste during any calendar month and accumulate less than 6000 kg of hazardous waste at any time; or generate 100 kg or less of hazardous waste during any calendar month, and accumulate more than 1000 kg of hazardous waste at any time.

Owner/Operator Summary :

Owner Operator name :	NOT REQUIRED
Owner Operator address :	NOT REQUIRED, NOT REQUIRED ME 99999
Owner Operator country :	N/R
Owner Operator telephone :	4155551212
Legal status :	Private
Owner Operator Type :	Operator
Owner/Op start date :	N/R
Owner/Op end date :	N/R

Handler Activities Summary :

U.S. importer of hazardous waste :	No
Mixed waste (haz. and radioactive) :	No
Recycler of hazardous waste :	No
Transporter of hazardous waste :	No
Treater storer or disposer of HW :	No
Underground injection activity :	No
On-site burner exemption :	No
Furnace exemption :	No
Used oil fuel burner :	No
Used oil processor :	No
Used oil refiner :	No
Used oil fuel marketer to burner :	No
Used oil Specification marketer :	No
Used oil transfer facility :	No
Used oil transporter :	No

Historical Generators :

Date form received by agency :	09/01/1996
Facility name :	ESSEX GROUP, INC
Classification :	Large Quantity Generator

Map Id: I47
Direction: E
Distance: 0.137 mi.
Actual: 723.882 ft.
Elevation: 0.03 mi. / 160 ft.
Relative: Higher

Site Name: ESSEX GROUP, INC
1075 N PATT ST
ANAHEIM, CA 92803

Database(s): [RCRA_LQG, RCRA_SQG] ***(Cont.)***

Envirosite ID: 14980642
EPA ID: CAD981450125

RCRA_SQG ***(Cont.)***

Date form received by agency :	03/04/1986
Facility name :	ESSEX GROUP, INC
Classification :	Small Quantity Generator

Facility has No violations / inspections reported.

Map Id: I48
Direction: E
Distance: 0.137 mi.
Actual: 723.902 ft.
Elevation: 0.03 mi. / 160 ft.
Relative: Higher

Site Name: NORTH AMERICAN ASSOCIATES LLC
1129 N PATT ST
ANAHEIM, CA 92801

Database(s): [HAZNET - CA]

Envirosite ID: 30915579
EPA ID: CAC002604712

HAZNET - CA

Year :	2006
Contact Name :	CARYN SHURTZ
Facility Mailing Address :	3185 PULLMAN ST, COSTA MESA, CA 926263320
Contact Phone :	7145574100

Waste Generator Summary 2006

Generator EPA ID :	CAC002604712
Generator County :	Orange
TSDF EPA ID :	CAT000646117
TSDF Disposal County :	Kings
State Waste :	Other organic solids
Disposal Method :	Disposal, landfill
Tons :	51.4108

Generator EPA ID :	CAC002604712
Generator County :	Orange
TSDF EPA ID :	CAT080013352
TSDF Disposal County :	Los Angeles
State Waste :	Unspecified oil-containing waste
Disposal Method :	Recycler

Map Id: I48
Direction: E
Distance: 0.137 mi.
Actual: 723.902 ft.
Elevation: 0.03 mi. / 160 ft.
Relative: Higher

Site Name: NORTH AMERICAN ASSOCIATES LLC
1129 N PATT ST
ANAHEIM, CA 92801

Database(s): [HAZNET - CA] ***(Cont.)***

Envirosite ID: 30915579
EPA ID: CAC002604712

HAZNET - CA ***(Cont.)***

Tons :	7.2975

Map Id: 49
Direction: W
Distance: 0.137 mi.
Actual: 725.438 ft.
Elevation: 0.029 mi. / 151.001 ft.
Relative: Lower

Site Name: CITY OF ANAHEIM/PUBLIC UTILITY DEPT
1151 N LA PALMA PARK WAY
ANAHEIM, CA 92805

Database(s): [HAZNET - CA]

Envirosite ID: 19089322
EPA ID: CAC002593968

HAZNET - CA

Year :	2011
Contact Name :	RALPH MCCAFFREY
Facility Mailing Address :	201 S ANAHEIM BLVD MS 601, ANAHEIM, CA 92805
Contact Phone :	7147654288

Year :	2007
Contact Name :	RALPH MCCAFFREY
Facility Mailing Address :	201 S ANAHEIM BLVD MS 601, ANAHEIM, CA 92805
Contact Phone :	7147654288

Year :	2005
Contact Name :	RALPH MCCAFFREY
Facility Mailing Address :	201 S ANAHEIM BLVD MS 601, ANAHEIM, CA 92805
Contact Phone :	7147654288

Waste Generator Summary 2011

Generator EPA ID :	CAC002593968
Generator County :	Orange
TSDF EPA ID :	CAD028409019
TSDF Disposal County :	Los Angeles
State Waste :	Other organic solids
Disposal Method :	STORAGE, BULKING, AND/OR TRANSFER OFF SITE--NO TREATMENT/REOVERY (H010-H129) OR (H131-H135)

Map Id: 49
Direction: W
Distance: 0.137 mi.
Actual: 725.438 ft.
Elevation: 0.029 mi. / 151.001 ft.
Relative: Lower

Site Name: CITY OF ANAHEIM/PUBLIC UTILITY DEPT
1151 N LA PALMA PARK WAY
ANAHEIM, CA 92805

Database(s): [HAZNET - CA] ***(Cont.)***

Envirosite ID: 19089322
EPA ID: CAC002593968

HAZNET - CA ***(Cont.)***

Tons :	0.25

Waste Generator Summary 2007

Generator EPA ID :	CAC002593968
Generator County :	Orange
TSDF EPA ID :	CAD028409019
TSDF Disposal County :	Los Angeles
State Waste :	Unspecified oil-containing waste
Disposal Method :	DISCHARGE TO SEWER/POTW OR NPDES(WITH PRIOR STORAGE--WITH OR WITHOUT TREATMENT)
Tons :	0.834

Waste Generator Summary 2005

Generator EPA ID :	CAC002593968
Generator County :	Orange
TSDF EPA ID :	CAD028409019
TSDF Disposal County :	Los Angeles
State Waste :	Unspecified aqueous solution
Disposal Method :	Treatment, tank
Tons :	4.62

Map Id: 50
Direction: E
Distance: 0.138 mi.
Actual: 727.430 ft.
Elevation: 0.03 mi. / 158.999 ft.
Relative: Higher

Site Name: CITY OF ANAHEIM-PUBLIC UTILITES
1049 N PATT ST
ANAHEIM, CA 92801

Database(s): [HAZNET - CA]

Envirosite ID: 19067524
EPA ID: CAC002596924

HAZNET - CA

Year :	2010
Contact Name :	RALPH MCCASSREY
Facility Mailing Address :	201 S ANAHEIM BLVD STE 601, ANAHEIM, CA 92805
Contact Phone :	7147654288

Map Id: 50
Direction: E
Distance: 0.138 mi.
Actual: 727.430 ft.
Elevation: 0.03 mi. / 158.999 ft.
Relative: Higher

Site Name: CITY OF ANAHEIM-PUBLIC UTILITES
1049 N PATT ST
ANAHEIM, CA 92801

Database(s): [HAZNET - CA] ***(Cont.)***

Envirosite ID: 19067524
EPA ID: CAC002596924

HAZNET - CA ***(Cont.)***

Year :	2005
Contact Name :	RALPH MCCASSREY
Facility Mailing Address :	201 S ANAHEIM BLVD STE 601, ANAHEIM, CA 92805
Contact Phone :	7147654288

Waste Generator Summary 2010

Generator EPA ID :	CAC002596924
Generator County :	Orange
TSDF EPA ID :	CAD028409019
TSDF Disposal County :	Los Angeles
State Waste :	Other organic solids
Disposal Method :	STORAGE, BULKING, AND/OR TRANSFER OFF SITE--NO TREATMENT/REOVERY (H010-H129) OR (H131-H135)
Tons :	0.825

Generator EPA ID :	CAC002596924
Generator County :	Orange
TSDF EPA ID :	CAD028409019
TSDF Disposal County :	Los Angeles
State Waste :	Unspecified solvent mixture
Disposal Method :	FUEL BLENDING PRIOR TO ENERGY RECOVERY AT ANOTHER SITE
Tons :	0.27

Waste Generator Summary 2005

Generator EPA ID :	CAC002596924
Generator County :	Orange
TSDF EPA ID :	CAD099452708
TSDF Disposal County :	Los Angeles
State Waste :	Waste oil and mixed oil
Disposal Method :	Recycler
Tons :	1.026

Map Id: I51
Direction: ENE
Distance: 0.142 mi.
Actual: 751.271 ft.
Elevation: 0.03 mi. / 160 ft.
Relative: Higher

Site Name: STEPAN CO.
1208 N. PATT STREET
ANAHEIM, CA 92801

Database(s): [BOND EXPENDITURE PLAN - CA, ENVIROSTOR - CA]

Envirosite ID: 9492908
EPA ID: N/R

BOND EXPENDITURE PLAN - CA

Status Date :	N/R
Site Type :	Tiered Permit
Site Type Detailed :	Tiered Permit
Acreage :	N/R
APN :	NONE SPECIFIED
National Priorities List :	NO
Regulatory Agencies Involved :	NONE SPECIFIED
Lead Agency :	NONE SPECIFIED
Project Manager :	N/R
Supervisor :	N/R
Division Branch :	Cleanup Cypress
Envirostor ID :	71002413
Site Code :	N/R
Assembly :	69
Senate :	29
Congressional District :	46
Special Program :	N/R
Status :	Inactive - Needs Evaluation
Past Uses :	NONE SPECIFIED
Potential COC :	NONE SPECIFIED
Confirmed COC :	NONE SPECIFIED
Potential Media Affected :	NONE SPECIFIED
Restricted Use :	NO
Site Management Req :	NONE SPECIFIED
Funding :	N/R
Latitude :	33.850084
Longitude :	-117.914598

Alias Details

Alias :	110000480890
Alias Type :	EPA (FRS #)
Alias :	71002413
Alias Type :	Envirostor ID Number
Alias :	CAD046590162
Alias Type :	EPA Identification Number

Map Id: I51
Direction: ENE
Distance: 0.142 mi.
Actual: 751.271 ft.
Elevation: 0.03 mi. / 160 ft.
Relative: Higher

Site Name: STEPAN CO.
1208 N. PATT STREET
ANAHEIM, CA 92801

Database(s): [BOND EXPENDITURE PLAN - CA, ENVIROSTOR - CA] ***(Cont.)***

Envirosite ID: 9492908
EPA ID: N/R

BOND EXPENDITURE PLAN - CA ***(Cont.)***

Completed Activities

Completed Date :	N/R
Area Name :	N/R
Sub Area Name :	N/R
Document Type :	N/R
Comments :	N/R

Future Activities

Area Name :	N/R
Sub Area Name :	N/R
Document Type :	N/R
Due Date :	N/R

Scheduled Activites

Due Date :	N/R
Revised Date :	N/R
Area Name :	N/R
Sub Area Name :	N/R
Document Type :	N/R

ENVIROSTOR - CA

Status Date :	N/R
Status :	INACTIVE - NEEDS EVALUATION
Envirostor ID :	71002413
Site Code :	N/R
Program Type :	TIERED PERMIT
Latitude :	33.850084
Longitude :	-117.914598

Map Id: I52
Direction: ENE
Distance: 0.142 mi.
Actual: 751.271 ft.
Elevation: 0.03 mi. / 160 ft.
Relative: Higher

Site Name: STEPAN COMPANY - ANAHEIM
1208 N PATT ST
ANAHEIM, CA 92801

Database(s): [BRS, RCRA_LQG]

Envirosite ID: 20730389
EPA ID: CAD046590162

BRS

Date form received by agency :	03/01/2014
Facility name :	STEPAN COMPANY - ANAHEIM
Facility address :	1208 N PATT ST, ANAHEIM CA 92801
EPA ID :	CAD046590162
Mailing address :	1208 N PATT ST, ANAHEIM CA 92801
Contact :	COLIN CRIMMINS
Contact address :	1208 N PATT ST, ANAHEIM CA 92801
Contact country :	N/R
Contact telephone :	(714) 776-9870
Contact email :	CCRIMMINS@STEPAN.COM
EPA Region :	09
Land type :	Private
Source type :	Annual/Biennial Report updated with Notification
Classification :	Large Quantity Generator

Description :

Handlers that generate 1,000 kg or more of hazardous waste during any calendar month; or generate more than 1 kg of acutely hazardous waste during any calendar month; or generate more than 100 kg of any residue or contaminated soil, waste or other debris resulting from the cleanup of a spill, into or on any land or water, of acutely hazardous waste during any calendar month; or generate 1 kg or less of acutely hazardous waste during any calendar month, and accumulate more than 1 kg of acutely hazardous waste at any time; or generate 100 kg or less of any residue or contaminated soil, waste or other debris resulting from the cleanup of a spill, into or on any land or water, of acutely hazardous waste during any calendar month, and accumulated more than 100 kg of that material at any time.

Owner/Operator Summary :

Owner Operator name :	STEPAN CO
Owner Operator address :	22 W FRONTAGE RD, NORTHFIELD IL 60093
Owner Operator country :	N/R
Owner Operator telephone :	(847) 446-7500
Legal status :	Private
Owner Operator Type :	Owner
Owner/Op start date :	02/26/1969
Owner/Op end date :	N/R

Owner Operator name :	STEPAN CO
Owner Operator address :	N/R
Owner Operator country :	N/R

Map Id: I52
Direction: ENE
Distance: 0.142 mi.
Actual: 751.271 ft.
Elevation: 0.03 mi. / 160 ft.
Relative: Higher

Site Name: STEPAN COMPANY - ANAHEIM
1208 N PATT ST
ANAHEIM, CA 92801

Database(s): [BRS, RCRA_LQG] ***(Cont.)***

Envirosite ID: 20730389
EPA ID: CAD046590162

BRS ***(Cont.)***

Owner Operator telephone :	N/R
Legal status :	Private
Owner Operator Type :	Operator
Owner/Op start date :	02/26/1969
Owner/Op end date :	N/R

Waste Activity Monitoring

Report Cycle :	2013
Hazardous Waste Page Number :	1
Hazardous Waste Sub-Page Number :	1
BR Form :	GM
Waste Description :	SULFIDE WASHWATER
Primary NAICS :	325613
Source Code :	G23
Source Code Description :	Wastewater treatment (sludge, filter cake, etc., including wastes from treatment before discharge by NPDES or POTW or by UIC disposal)
Form Code :	W113
Form Code Description :	Other aqueous waste or wastewaters (fluid but not sludge)
Management Method :	H040
Management Method Description :	Incineration - thermal destruction other than use as a fuel (includes any preparation prior to burning)
Generation Tons :	13.2
Managed Tons :	0
Shipped Tons :	13.2
Received Tons :	0
Receiver ID :	UTD981552177
Receiver State :	UT
Shipper ID :	CAD046590162
Shipper State :	CA
Waste Minimization Code :	X
Waste Minimization Code Description :	No waste minimization efforts were implemented for this waste
Waste Code Group :	D003
Waste Code Group Description :	REACTIVE WASTE

Report Cycle :	2013
Hazardous Waste Page Number :	2

Map Id: I52
Direction: ENE
Distance: 0.142 mi.
Actual: 751.271 ft.
Elevation: 0.03 mi. / 160 ft.
Relative: Higher

Site Name: STEPAN COMPANY - ANAHEIM
1208 N PATT ST
ANAHEIM, CA 92801

Database(s): [BRS, RCRA_LQG] ***(Cont.)***

Envirosite ID: 20730389
EPA ID: CAD046590162

BRS ***(Cont.)***

Hazardous Waste Sub-Page Number :	1
BR Form :	GM
Waste Description :	ACTIVATED CARBON
Primary NAICS :	325613
Source Code :	G15
Source Code Description :	Process equipment change-out or discontinuation of equipment use (final materials and residuals removal including cleaning)
Form Code :	W310
Form Code Description :	Filters, solid adsorbents, ion exchange resins and spent carbon (usually from production, intermittent processes, or remediation)
Management Method :	H040
Management Method Description :	Incineration - thermal destruction other than use as a fuel (includes any preparation prior to burning)
Generation Tons :	.225
Managed Tons :	0
Shipped Tons :	.225
Received Tons :	0
Receiver ID :	ARD069748192
Receiver State :	AR
Shipper ID :	CAD046590162
Shipper State :	CA
Waste Minimization Code :	X
Waste Minimization Code Description :	No waste minimization efforts were implemented for this waste
Waste Code Group :	ICR
Waste Code Group Description :	Description not provided in the BRS system

Report Cycle :	2013
Hazardous Waste Page Number :	3
Hazardous Waste Sub-Page Number :	1
BR Form :	GM
Waste Description :	USED PUMP OIL
Primary NAICS :	325613
Source Code :	G07
Source Code Description :	Product and by-product processing (direct flow of wastes from chemical manufacturing or processing, etc.)

Map Id: I52
Direction: ENE
Distance: 0.142 mi.
Actual: 751.271 ft.
Elevation: 0.03 mi. / 160 ft.
Relative: Higher

Site Name: STEPAN COMPANY - ANAHEIM
1208 N PATT ST
ANAHEIM, CA 92801

Database(s): [BRS, RCRA_LQG] ***(Cont.)***

Envirosite ID: 20730389
EPA ID: CAD046590162

BRS ***(Cont.)***

Form Code :	W206
Form Code Description :	Waste oil managed as hazardous waste
Management Method :	H141
Management Method Description :	The site receiving this waste stored/bulked and transferred the waste with no treatment or recovery (H010-H129), fuel blending (H061), or disposal (H131-H135) at that receiving site.
Generation Tons :	.1
Managed Tons :	0
Shipped Tons :	.1
Received Tons :	0
Receiver ID :	CAD044429835
Receiver State :	CA
Shipper ID :	CAD046590162
Shipper State :	CA
Waste Minimization Code :	X
Waste Minimization Code Description :	No waste minimization efforts were implemented for this waste
Waste Code Group :	D035
Waste Code Group Description :	METHYL ETHYL KETONE
Report Cycle :	2013
Hazardous Waste Page Number :	4
Hazardous Waste Sub-Page Number :	1
BR Form :	GM
Waste Description :	19% AMMONIUM HYDROXIDE SOLUTION
Primary NAICS :	325613
Source Code :	G11
Source Code Description :	Discarding off-specification, out-of-date, and/or unused chemicals or products
Form Code :	W119
Form Code Description :	Other inorganic liquid (specify in comments)
Management Method :	H040
Management Method Description :	Incineration - thermal destruction other than use as a fuel (includes any preparation prior to burning)
Generation Tons :	.021
Managed Tons :	0
Shipped Tons :	.021
Received Tons :	0

Map Id: I52
Direction: ENE
Distance: 0.142 mi.
Actual: 751.271 ft.
Elevation: 0.03 mi. / 160 ft.
Relative: Higher

Site Name: STEPAN COMPANY - ANAHEIM
1208 N PATT ST
ANAHEIM, CA 92801

Database(s): [BRS, RCRA_LQG] ***(Cont.)***

Envirosite ID: 20730389
EPA ID: CAD046590162

BRS ***(Cont.)***

Receiver ID :	ARD069748192
Receiver State :	AR
Shipper ID :	CAD046590162
Shipper State :	CA
Waste Minimization Code :	X
Waste Minimization Code Description :	No waste minimization efforts were implemented for this waste
Waste Code Group :	D002
Waste Code Group Description :	CORROSIVE WASTE

Report Cycle :	2013
Hazardous Waste Page Number :	4
Hazardous Waste Sub-Page Number :	2
BR Form :	GM
Waste Description :	19% AMMONIUM HYDROXIDE SOLUTION
Primary NAICS :	325613
Source Code :	G11
Source Code Description :	Discarding off-specification, out-of-date, and/or unused chemicals or products
Form Code :	W119
Form Code Description :	Other inorganic liquid (specify in comments)
Management Method :	H039
Management Method Description :	Other recovery or reclamation for reuse including acid regeneration, organics recovery, etc. (specify in comments)
Generation Tons :	12.69
Managed Tons :	0
Shipped Tons :	12.69
Received Tons :	0
Receiver ID :	CAD008488025
Receiver State :	CA
Shipper ID :	CAD046590162
Shipper State :	CA
Waste Minimization Code :	X
Waste Minimization Code Description :	No waste minimization efforts were implemented for this waste
Waste Code Group :	D002
Waste Code Group Description :	CORROSIVE WASTE

Report Cycle :	2013
Hazardous Waste Page Number :	5

Map Id: I52
Direction: ENE
Distance: 0.142 mi.
Actual: 751.271 ft.
Elevation: 0.03 mi. / 160 ft.
Relative: Higher

Site Name: STEPAN COMPANY - ANAHEIM
1208 N PATT ST
ANAHEIM, CA 92801

Database(s): [BRS, RCRA_LQG] ***(Cont.)***

Envirosite ID: 20730389
EPA ID: CAD046590162

BRS ***(Cont.)***

Hazardous Waste Sub-Page Number :	1
BR Form :	GM
Waste Description :	DIMETHYLAMINOPROPYLAMINE - DMAPA
Primary NAICS :	325613
Source Code :	G11
Source Code Description :	Discarding off-specification, out-of-date, and/or unused chemicals or products
Form Code :	W119
Form Code Description :	Other inorganic liquid (specify in comments)
Management Method :	H040
Management Method Description :	Incineration - thermal destruction other than use as a fuel (includes any preparation prior to burning)
Generation Tons :	.85
Managed Tons :	0
Shipped Tons :	.85
Received Tons :	0
Receiver ID :	UTD981552177
Receiver State :	UT
Shipper ID :	CAD046590162
Shipper State :	CA
Waste Minimization Code :	X
Waste Minimization Code Description :	No waste minimization efforts were implemented for this waste
Waste Code Group :	ICR
Waste Code Group Description :	Description not provided in the BRS system

Report Cycle :	2013
Hazardous Waste Page Number :	6
Hazardous Waste Sub-Page Number :	1
BR Form :	GM
Waste Description :	MEA - MONOETHANOLAMINE
Primary NAICS :	325613
Source Code :	G11
Source Code Description :	Discarding off-specification, out-of-date, and/or unused chemicals or products
Form Code :	W219
Form Code Description :	Other organic liquid (specify in comments)
Management Method :	H040
Management Method Description :	Incineration - thermal destruction other than use as a fuel (includes any preparation prior to burning)

Map Id: I52
Direction: ENE
Distance: 0.142 mi.
Actual: 751.271 ft.
Elevation: 0.03 mi. / 160 ft.
Relative: Higher

Site Name: STEPAN COMPANY - ANAHEIM
1208 N PATT ST
ANAHEIM, CA 92801

Database(s): [BRS, RCRA_LQG] ***(Cont.)***

Envirosite ID: 20730389
EPA ID: CAD046590162

BRS ***(Cont.)***

Generation Tons :	1.25
Managed Tons :	0
Shipped Tons :	1.25
Received Tons :	0
Receiver ID :	UTD981552177
Receiver State :	UT
Shipper ID :	CAD046590162
Shipper State :	CA
Waste Minimization Code :	X
Waste Minimization Code Description :	No waste minimization efforts were implemented for this waste
Waste Code Group :	D002
Waste Code Group Description :	CORROSIVE WASTE

Report Cycle :	2013
Hazardous Waste Page Number :	7
Hazardous Waste Sub-Page Number :	1
BR Form :	GM
Waste Description :	CRUSHED FLUORESCENT LIGHT BULBS
Primary NAICS :	325613
Source Code :	G15
Source Code Description :	Process equipment change-out or discontinuation of equipment use (final materials and residuals removal including cleaning)
Form Code :	W316
Form Code Description :	Metal salts or chemicals not containing cyanides
Management Method :	H132
Management Method Description :	Landfill or surface impoundment that will be closed as landfill (to include prior treatment and/or stabilization)
Generation Tons :	.002
Managed Tons :	0
Shipped Tons :	.002
Received Tons :	0
Receiver ID :	CAD980675276
Receiver State :	CA
Shipper ID :	CAD046590162
Shipper State :	CA
Waste Minimization Code :	X

Map Id: I52
Direction: ENE
Distance: 0.142 mi.
Actual: 751.271 ft.
Elevation: 0.03 mi. / 160 ft.
Relative: Higher

Site Name: STEPAN COMPANY - ANAHEIM
1208 N PATT ST
ANAHEIM, CA 92801

Database(s): [BRS, RCRA_LQG] ***(Cont.)***

Envirosite ID: 20730389
EPA ID: CAD046590162

BRS ***(Cont.)***

Waste Minimization Code Description :	No waste minimization efforts were implemented for this waste
Waste Code Group :	D009
Waste Code Group Description :	MERCURY

Report Cycle :	2013
Hazardous Waste Page Number :	8
Hazardous Waste Sub-Page Number :	1
BR Form :	GM
Waste Description :	0.05 N SILVER NITRATE SOLUTION
Primary NAICS :	325613
Source Code :	G11
Source Code Description :	Discarding off-specification, out-of-date, and/or unused chemicals or products
Form Code :	W119
Form Code Description :	Other inorganic liquid (specify in comments)
Management Method :	H040
Management Method Description :	Incineration - thermal destruction other than use as a fuel (includes any preparation prior to burning)
Generation Tons :	.003
Managed Tons :	0
Shipped Tons :	.003
Received Tons :	0
Receiver ID :	UTD981552177
Receiver State :	UT
Shipper ID :	CAD046590162
Shipper State :	CA
Waste Minimization Code :	X
Waste Minimization Code Description :	No waste minimization efforts were implemented for this waste
Waste Code Group :	D011
Waste Code Group Description :	SILVER

Report Cycle :	2013
Hazardous Waste Page Number :	9
Hazardous Waste Sub-Page Number :	1
BR Form :	GM
Waste Description :	MERCURY THERMOMETERS
Primary NAICS :	325613
Source Code :	G19
Source Code Description :	Other one-time or intermittent processes (specify in comments)

Map Id: I52
Direction: ENE
Distance: 0.142 mi.
Actual: 751.271 ft.
Elevation: 0.03 mi. / 160 ft.
Relative: Higher

Site Name: STEPAN COMPANY - ANAHEIM
1208 N PATT ST
ANAHEIM, CA 92801

Database(s): [BRS, RCRA_LQG] ***(Cont.)***

Envirosite ID: 20730389
EPA ID: CAD046590162

BRS ***(Cont.)***

Form Code :	W320
Form Code Description :	Electrical devices (lamps, fluorescent lamps, or thermostats usually containing mercury; CRTs containing lead; etc)
Management Method :	H141
Management Method Description :	The site receiving this waste stored/bulked and transferred the waste with no treatment or recovery (H010-H129), fuel blending (H061), or disposal (H131-H135) at that receiving site.
Generation Tons :	.0025
Managed Tons :	0
Shipped Tons :	.0025
Received Tons :	0
Receiver ID :	ARD069748192
Receiver State :	AR
Shipper ID :	CAD046590162
Shipper State :	CA
Waste Minimization Code :	X
Waste Minimization Code Description :	No waste minimization efforts were implemented for this waste
Waste Code Group :	D009
Waste Code Group Description :	MERCURY
Report Cycle :	2013
Hazardous Waste Page Number :	10
Hazardous Waste Sub-Page Number :	1
BR Form :	GM
Waste Description :	STEOL 25-3S/70FC
Primary NAICS :	325613
Source Code :	G11
Source Code Description :	Discarding off-specification, out-of-date, and/or unused chemicals or products
Form Code :	W219
Form Code Description :	Other organic liquid (specify in comments)
Management Method :	H040
Management Method Description :	Incineration - thermal destruction other than use as a fuel (includes any preparation prior to burning)

Map Id: I52
Direction: ENE
Distance: 0.142 mi.
Actual: 751.271 ft.
Elevation: 0.03 mi. / 160 ft.
Relative: Higher

Site Name: STEPAN COMPANY - ANAHEIM
1208 N PATT ST
ANAHEIM, CA 92801

Database(s): [BRS, RCRA_LQG] ***(Cont.)***

Envirosite ID: 20730389
EPA ID: CAD046590162

BRS ***(Cont.)***

Generation Tons :	1.225
Managed Tons :	0
Shipped Tons :	1.225
Received Tons :	0
Receiver ID :	UTD981552177
Receiver State :	UT
Shipper ID :	CAD046590162
Shipper State :	CA
Waste Minimization Code :	X
Waste Minimization Code Description :	No waste minimization efforts were implemented for this waste
Waste Code Group :	D002
Waste Code Group Description :	CORROSIVE WASTE

Report Cycle :	2013
Hazardous Waste Page Number :	11
Hazardous Waste Sub-Page Number :	1
BR Form :	GM
Waste Description :	LABPACK FLAMMABLES FOR INCINERATION
Primary NAICS :	325613
Source Code :	G11
Source Code Description :	Discarding off-specification, out-of-date, and/or unused chemicals or products
Form Code :	W001
Form Code Description :	Lab packs from any source not containing acute hazardous waste
Management Method :	H141
Management Method Description :	The site receiving this waste stored/bulked and transferred the waste with no treatment or recovery (H010-H129), fuel blending (H061), or disposal (H131-H135) at that receiving site.

Generation Tons :	.2035
Managed Tons :	0
Shipped Tons :	.2035
Received Tons :	0
Receiver ID :	CAD044429835
Receiver State :	CA
Shipper ID :	CAD046590162
Shipper State :	CA
Waste Minimization Code :	X

Map Id: I52
Direction: ENE
Distance: 0.142 mi.
Actual: 751.271 ft.
Elevation: 0.03 mi. / 160 ft.
Relative: Higher

Site Name: STEPAN COMPANY - ANAHEIM
1208 N PATT ST
ANAHEIM, CA 92801

Database(s): [BRS, RCRA_LQG] ***(Cont.)***

Envirosite ID: 20730389
EPA ID: CAD046590162

BRS ***(Cont.)***

Waste Minimization Code Description :	No waste minimization efforts were implemented for this waste
Waste Code Group :	D001
Waste Code Group Description :	IGNITABLE WASTE

Report Cycle :	2013
Hazardous Waste Page Number :	12
Hazardous Waste Sub-Page Number :	1
BR Form :	GM
Waste Description :	LAB OXIDIZERS FOR INCINERATION
Primary NAICS :	325613
Source Code :	G11
Source Code Description :	Discarding off-specification, out-of-date, and/or unused chemicals or products
Form Code :	W001
Form Code Description :	Lab packs from any source not containing acute hazardous waste
Management Method :	H141
Management Method Description :	The site receiving this waste stored/bulked and transferred the waste with no treatment or recovery (H010-H129), fuel blending (H061), or disposal (H131-H135) at that receiving site.
Generation Tons :	.0015
Managed Tons :	0
Shipped Tons :	.0015
Received Tons :	0
Receiver ID :	CAD044429835
Receiver State :	CA
Shipper ID :	CAD046590162
Shipper State :	CA
Waste Minimization Code :	X
Waste Minimization Code Description :	No waste minimization efforts were implemented for this waste
Waste Code Group :	D001
Waste Code Group Description :	IGNITABLE WASTE

Report Cycle :	2013
Hazardous Waste Page Number :	13
Hazardous Waste Sub-Page Number :	1
BR Form :	GM
Waste Description :	LABORATORY WASTE SOLVENT

Map Id: I52
Direction: ENE
Distance: 0.142 mi.
Actual: 751.271 ft.
Elevation: 0.03 mi. / 160 ft.
Relative: Higher

Site Name: STEPAN COMPANY - ANAHEIM
1208 N PATT ST
ANAHEIM, CA 92801

Database(s): [BRS, RCRA_LQG] ***(Cont.)***

Envirosite ID: 20730389
EPA ID: CAD046590162

BRS ***(Cont.)***

Primary NAICS :	325613
Source Code :	G07
Source Code Description :	Product and by-product processing (direct flow of wastes from chemical manufacturing or processing, etc.)
Form Code :	W101
Form Code Description :	Very dilute aqueous waste containing more than 99% water (land disposal restriction defined wastewater that is not exempt under NPDES or POTW discharge)
Management Method :	H141
Management Method Description :	The site receiving this waste stored/bulked and transferred the waste with no treatment or recovery (H010-H129), fuel blending (H061), or disposal (H131-H135) at that receiving site.
Generation Tons :	.6015
Managed Tons :	0
Shipped Tons :	.6015
Received Tons :	0
Receiver ID :	CAD044429835
Receiver State :	CA
Shipper ID :	CAD046590162
Shipper State :	CA
Waste Minimization Code :	X
Waste Minimization Code Description :	No waste minimization efforts were implemented for this waste
Waste Code Group :	F003
Waste Code Group Description :	THE FOLLOWING SPENT NONHALOGENATED SOLVENTS: XYLENE, ACETONE, ETHYL ACETATE, ETHYL BENZENE, ETHYL ETHER, METHYL ISOBUTYL KETONE, N-BUTYL ALCOHOL, CYCL
Report Cycle :	2013
Hazardous Waste Page Number :	13
Hazardous Waste Sub-Page Number :	2
BR Form :	GM
Waste Description :	LABORATORY WASTE SOLVENT
Primary NAICS :	325613

Map Id: I52
Direction: ENE
Distance: 0.142 mi.
Actual: 751.271 ft.
Elevation: 0.03 mi. / 160 ft.
Relative: Higher

Site Name: STEPAN COMPANY - ANAHEIM
1208 N PATT ST
ANAHEIM, CA 92801

Database(s): [BRS, RCRA_LQG] ***(Cont.)***

Envirosite ID: 20730389
EPA ID: CAD046590162

BRS ***(Cont.)***

Source Code :	G07
Source Code Description :	Product and by-product processing (direct flow of wastes from chemical manufacturing or processing, etc.)
Form Code :	W101
Form Code Description :	Very dilute aqueous waste containing more than 99% water (land disposal restriction defined wastewater that is not exempt under NPDES or POTW discharge)
Management Method :	H040
Management Method Description :	Incineration - thermal destruction other than use as a fuel (includes any preparation prior to burning)
Generation Tons :	.176
Managed Tons :	0
Shipped Tons :	.176
Received Tons :	0
Receiver ID :	UTD981552177
Receiver State :	UT
Shipper ID :	CAD046590162
Shipper State :	CA
Waste Minimization Code :	X
Waste Minimization Code Description :	No waste minimization efforts were implemented for this waste
Waste Code Group :	F003
Waste Code Group Description :	THE FOLLOWING SPENT NONHALOGENATED SOLVENTS: XYLENE, ACETONE, ETHYL ACETATE, ETHYL BENZENE, ETHYL ETHER, METHYL ISOBUTYL KETONE, N-BUTYL ALCOHOL, CYCL

RCRA_LQG

Date form received by agency :	03/01/2014
Facility name :	STEPAN COMPANY - ANAHEIM
Facility address :	1208 N PATT ST, ANAHEIM CA 92801
EPA ID :	CAD046590162
Mailing address :	1208 N PATT ST, ANAHEIM CA 92801
Contact :	COLIN CRIMMINS
Contact address :	1208 N PATT ST, ANAHEIM CA 92801

Map Id: I52
Direction: ENE
Distance: 0.142 mi.
Actual: 751.271 ft.
Elevation: 0.03 mi. / 160 ft.
Relative: Higher

Site Name: STEPAN COMPANY - ANAHEIM
1208 N PATT ST
ANAHEIM, CA 92801

Database(s): [BRS, RCRA_LQG] ***(Cont.)***

Envirosite ID: 20730389
EPA ID: CAD046590162

RCRA_LQG ***(Cont.)***

Contact country :	N/R
Contact telephone :	(714) 776-9870
Contact email :	CCRIMMINS@STEPAN.COM
EPA Region :	09
Land type :	Private
Source type :	Annual/Biennial Report updated with Notification
Classification :	Large Quantity Generator

Description :

Handlers that generate 1,000 kg or more of hazardous waste during any calendar month; or generate more than 1 kg of acutely hazardous waste during any calendar month; or generate more than 100 kg of any residue or contaminated soil, waste or other debris resulting from the cleanup of a spill, into or on any land or water, of acutely hazardous waste during any calendar month; or generate 1 kg or less of acutely hazardous waste during any calendar month, and accumulate more than 1 kg of acutely hazardous waste at any time; or generate 100 kg or less of any residue or contaminated soil, waste or other debris resulting from the cleanup of a spill, into or on any land or water, of acutely hazardous waste during any calendar month, and accumulated more than 100 kg of that material at any time.

Owner/Operator Summary :

Owner Operator name :	STEPAN CO
Owner Operator address :	22 W FRONTAGE RD, NORTHFIELD IL 60093
Owner Operator country :	N/R
Owner Operator telephone :	(847) 446-7500
Legal status :	Private
Owner Operator Type :	Owner
Owner/Op start date :	02/26/1969
Owner/Op end date :	N/R

Owner Operator name :	STEPAN CO
Owner Operator address :	N/R
Owner Operator country :	N/R
Owner Operator telephone :	N/R
Legal status :	Private
Owner Operator Type :	Operator
Owner/Op start date :	02/26/1969
Owner/Op end date :	N/R

Handler Activities Summary :

U.S. importer of hazardous waste :	No

Map Id: I52
Direction: ENE
Distance: 0.142 mi.
Actual: 751.271 ft.
Elevation: 0.03 mi. / 160 ft.
Relative: Higher

Site Name: STEPAN COMPANY - ANAHEIM
1208 N PATT ST
ANAHEIM, CA 92801

Database(s): [BRS, RCRA_LQG] ***(Cont.)***

Envirosite ID: 20730389
EPA ID: CAD046590162

RCRA_LQG ***(Cont.)***

Mixed waste (haz. and radioactive) :	No
Recycler of hazardous waste :	No
Transporter of hazardous waste :	No
Treater storer or disposer of HW :	No
Underground injection activity :	No
On-site burner exemption :	No
Furnace exemption :	No
Used oil fuel burner :	No
Used oil processor :	No
Used oil refiner :	No
Used oil fuel marketer to burner :	No
Used oil Specification marketer :	No
Used oil transfer facility :	No
Used oil transporter :	No

Historical Generators :

Date form received by agency :	03/06/2012
Facility name :	STEPAN COMPANY
Classification :	Large Quantity Generator
Date form received by agency :	09/13/2010
Facility name :	STEPAN COMPANY
Classification :	Large Quantity Generator
Date form received by agency :	02/14/2006
Facility name :	STEPAN COMPANY
Classification :	Small Quantity Generator
Date form received by agency :	02/14/2006
Facility name :	STEPAN COMPANY
Classification :	Large Quantity Generator
Date form received by agency :	02/24/2004
Facility name :	STEPAN COMPANY
Classification :	Large Quantity Generator
Date form received by agency :	02/08/2002
Facility name :	STEPAN COMPANY
Classification :	Large Quantity Generator

Map Id: I52
Direction: ENE
Distance: 0.142 mi.
Actual: 751.271 ft.
Elevation: 0.03 mi. / 160 ft.
Relative: Higher

Site Name: STEPAN COMPANY - ANAHEIM
1208 N PATT ST
ANAHEIM, CA 92801

Database(s): [BRS, RCRA_LQG] ***(Cont.)***

Envirosite ID: 20730389
EPA ID: CAD046590162

RCRA_LQG ***(Cont.)***

Date form received by agency :	10/12/2000
Facility name :	STEPAN COMPANY
Classification :	Large Quantity Generator
Date form received by agency :	03/04/1999
Facility name :	STEPAN COMPANY
Classification :	Large Quantity Generator
Date form received by agency :	09/01/1996
Facility name :	STEPAN CHEM CO
Classification :	Large Quantity Generator
Date form received by agency :	02/28/1996
Facility name :	STEPAN COMPANY
Classification :	Large Quantity Generator
Date form received by agency :	03/28/1994
Facility name :	STEPAN COMPANY
Classification :	Large Quantity Generator
Date form received by agency :	03/20/1992
Facility name :	STEPAN COMPANY
Classification :	Large Quantity Generator
Date form received by agency :	04/10/1990
Facility name :	STEPAN CHEMICAL CO
Classification :	Large Quantity Generator
Date form received by agency :	08/18/1980
Facility name :	STEPAN CHEM CO
Classification :	Large Quantity Generator

Hazardous Waste Summary :

Waste code :	D001
Waste name :	IGNITABLE WASTE
Waste code :	D002
Waste name :	CORROSIVE WASTE

Map Id: I52
Direction: ENE
Distance: 0.142 mi.
Actual: 751.271 ft.
Elevation: 0.03 mi. / 160 ft.
Relative: Higher

Site Name: STEPAN COMPANY - ANAHEIM
1208 N PATT ST
ANAHEIM, CA 92801

Database(s): [BRS, RCRA_LQG] ***(Cont.)***

Envirosite ID: 20730389
EPA ID: CAD046590162

RCRA_LQG ***(Cont.)***

Waste code :	D003
Waste name :	REACTIVE WASTE
Waste code :	D009
Waste name :	MERCURY
Waste code :	D011
Waste name :	SILVER
Waste code :	D022
Waste name :	CHLOROFORM
Waste code :	D035
Waste name :	METHYL ETHYL KETONE
Waste code :	F003

Waste name :

THE FOLLOWING SPENT NONHALOGENATED SOLVENTS: XYLENE, ACETONE, ETHYL ACETATE, ETHYL BENZENE, ETHYL ETHER, METHYL ISOBUTYL KETONE, N-BUTYL ALCOHOL, CYCLOHEXANONE, AND METHANOL; ALL SPENT SOLVENT MIXTURES/BLENDS CONTAINING, BEFORE USE, ONLY THE ABOVE SPENT NONHALOGENATED SOLVENTS; AND ALL SPENT SOLVENT MIXTURES/BLENDS CONTAINING, BEFORE USE, ONE OR MORE OF THE ABOVE NONHALOGENATED SOLVENTS, AND A TOTAL OF TEN PERCENT OR MORE (BY VOLUME) OF ONE OR MORE OF THOSE SOLVENTS LISTED IN F001, F002, F004, AND F005; AND STILL BOTTOMS FROM THE RECOVERY OF THESE SPENT SOLVENTS AND SPENT SOLVENT MIXTURES.

Waste code :	U154
Waste name :	METHANOL (I) (OR) METHYL ALCOHOL (I)

Facility Has Received Notices of Violations :

Regulation violated :	Yes
Area of violation :	Generators - General
Date violation :	12/05/1988
Date achieved compliance :	08/04/1994
Violation lead agency :	State
Enforcement action :	N/R
Enforcement action date :	N/R

Map Id: I52
Direction: ENE
Distance: 0.142 mi.
Actual: 751.271 ft.
Elevation: 0.03 mi. / 160 ft.
Relative: Higher

Site Name: STEPAN COMPANY - ANAHEIM
1208 N PATT ST
ANAHEIM, CA 92801

Database(s): [BRS, RCRA_LQG] ***(Cont.)***

Envirosite ID: 20730389
EPA ID: CAD046590162

RCRA_LQG ***(Cont.)***

Enf. disposition status :	N/R
Enf. disp. status date :	N/R
Enforcement lead agency :	N/R
Proposed penalty amount :	N/R
Final penalty amount :	N/R
Paid penalty amount :	N/R

Evaluation Action Summary :

Evaluation date :	12/05/1988
Evaluation :	COMPLIANCE EVALUATION INSPECTION ON-SITE
Area of violation :	Generators - General
Date achieved compliance :	08/04/1994
Evaluation lead agency :	State Contractor /Grantee

Evaluation date :	09/29/2003
Evaluation :	COMPLIANCE EVALUATION INSPECTION ON-SITE
Area of violation :	N/R
Date achieved compliance :	N/R
Evaluation lead agency :	State Contractor /Grantee

Evaluation date :	08/04/1994
Evaluation :	COMPLIANCE EVALUATION INSPECTION ON-SITE
Area of violation :	N/R
Date achieved compliance :	N/R
Evaluation lead agency :	State Contractor /Grantee

Map Id: I53
Direction: ENE
Distance: 0.142 mi.
Actual: 751.271 ft.
Elevation: 0.03 mi. / 160 ft.
Relative: Higher

Site Name: STEPAN CHEMICAL COMPANY
1208 NORTH PATT STREET
ANAHEIM, CA 92801

Database(s): [BOND EXPENDITURE PLAN - CA, ENVIROSTOR - CA, HIST CORTESE - CA]

Envirosite ID: 9492907
EPA ID: N/R

BOND EXPENDITURE PLAN - CA

Status Date :	06/01/1995
Site Type :	Historical
Site Type Detailed :	* Historical
Acreage :	N/R
APN :	NONE SPECIFIED
National Priorities List :	NO
Regulatory Agencies Involved :	NONE SPECIFIED
Lead Agency :	NONE SPECIFIED
Project Manager :	N/R
Supervisor :	* Mmonroy
Division Branch :	Cleanup Cypress
Envirostor ID :	30280114
Site Code :	N/R
Assembly :	69
Senate :	29
Congressional District :	46
Special Program :	* CERC2
Status :	Refer: RCRA
Past Uses :	NONE SPECIFIED
Potential COC :	* HYDROCARBON SOLVENTS; * OTHER STILL BOTTOM WASTE; * CONTAMINATED SOIL; * DETERGENT & SOAP; * ACID SOLUTION WITHOUT METALS; * UNSPECIFIED ACID SOLUTION; * UNSPECIFIED SLUDGE WASTE; * UNSPECIFIED SOLVENT MIXTURES; * OTHER INORGANIC SOLID WASTE; * POLYMERIC RESIN WASTE; * UNSPECIFIED ORGANIC LIQUID MIXTURE
Confirmed COC :	NONE SPECIFIED
Potential Media Affected :	NONE SPECIFIED
Restricted Use :	NO
Site Management Req :	NONE SPECIFIED
Funding :	N/R
Latitude :	33.8499817365424
Longitude :	-117.914690321114

Alias Details

Alias :	110000480890
Alias Type :	EPA (FRS #)

Map Id: I53
Direction: ENE
Distance: 0.142 mi.
Actual: 751.271 ft.
Elevation: 0.03 mi. / 160 ft.
Relative: Higher

Site Name: STEPAN CHEMICAL COMPANY
1208 NORTH PATT STREET
ANAHEIM, CA 92801

Database(s): [BOND EXPENDITURE PLAN - CA, ENVIROSTOR - CA, HIST CORTESE - CA] ***(Cont.)***

Envirosite ID: 9492907
EPA ID: N/R

BOND EXPENDITURE PLAN - CA ***(Cont.)***

Alias :	30280114
Alias Type :	Envirostor ID Number
Alias :	CAD046590162
Alias Type :	EPA Identification Number
Alias :	CHEVRON CHEMICAL DIVISION (1966)
Alias Type :	Alternate Name
Alias :	GENERAL ELECTRIC CO CHEMICALS DEPT
Alias Type :	Alternate Name
Alias :	SYNRES CO
Alias Type :	Alternate Name

Completed Activities

Completed Date :	07/18/1989
Area Name :	PROJECT WIDE
Sub Area Name :	N/R
Document Type :	*Site Inspection (SI) Report
Comments :	SITE INSP DONE SITE INVESTIGATION SAMPLING PERFORMED SITE INSPECTION(LOW) RECOMMENDED FOR EPA
Completed Date :	10/19/1987
Area Name :	PROJECT WIDE
Sub Area Name :	N/R
Document Type :	Preliminary Assessment Report
Comments :	SUBMIT TO EPA MEDIUM SSI FOR EPA PRELIM ASSESS DONE HISTORY OF POOR WASTE HANDLING PRACTICES SPILLAGES TO SOIL
Completed Date :	01/02/1987
Area Name :	PROJECT WIDE

Map Id: I53
Direction: ENE
Distance: 0.142 mi.
Actual: 751.271 ft.
Elevation: 0.03 mi. / 160 ft.
Relative: Higher

Site Name: STEPAN CHEMICAL COMPANY
1208 NORTH PATT STREET
ANAHEIM, CA 92801

Database(s): [BOND EXPENDITURE PLAN - CA, ENVIROSTOR - CA, HIST CORTESE - CA] ***(Cont.)***

Envirosite ID: 9492907
EPA ID: N/R

BOND EXPENDITURE PLAN - CA ***(Cont.)***

Sub Area Name :	N/R
Document Type :	Site Screening
Comments :	SITE SCREENING DONE RATIONALE FOR PA: HISTORY OF SPILLS AT AT THE SITE.

Completed Date :	08/15/1982
Area Name :	PROJECT WIDE
Sub Area Name :	N/R
Document Type :	* Discovery
Comments :	FACILITY IDENTIFIED FROM HISTORIC PHONEBOOK SEARCH(1971)

Future Activities

Area Name :	N/R
Sub Area Name :	N/R
Document Type :	N/R
Due Date :	N/R

Scheduled Activites

Due Date :	N/R
Revised Date :	N/R
Area Name :	N/R
Sub Area Name :	N/R
Document Type :	N/R

ENVIROSTOR - CA

Status Date :	06/01/1995
Status :	REFER: RCRA
Envirostor ID :	30280114
Site Code :	N/R
Program Type :	HISTORICAL
Latitude :	33.8499817365424
Longitude :	-117.914690321114

HIST CORTESE - CA

Map Id: I53
Direction: ENE
Distance: 0.142 mi.
Actual: 751.271 ft.
Elevation: 0.03 mi. / 160 ft.
Relative: Higher

Site Name: STEPAN CHEMICAL COMPANY
1208 NORTH PATT STREET
ANAHEIM, CA 92801

Database(s): [BOND EXPENDITURE PLAN - CA, ENVIROSTOR - CA, HIST CORTESE - CA] ***(Cont.)***

Envirosite ID: 9492907
EPA ID: N/R

HIST CORTESE - CA ***(Cont.)***

Status Date :	06/01/1995
Status :	REFER: RCRA
Envirostor ID :	30280114
Program Type :	HISTORICAL
Site Code :	N/R
Latitude :	33.8499817365424
Longitude :	-117.914690321114

Map Id: I54
Direction: ENE
Distance: 0.142 mi.
Actual: 751.271 ft.
Elevation: 0.03 mi. / 160 ft.
Relative: Higher

Site Name: STEPAN COMPANY
1208 N PATT ST
ANAHEIM, CA 92801

Database(s): [AST - CA, HAZNET - CA]

Envirosite ID: 30943584
EPA ID: CAD046590162

AST - CA

CERS ID :	10429690
Facility ID :	30-011-000884
Business Name :	STEPAN COMPANY
Phone :	(714) 776-9870
Fax :	(714) 491-8536
Mailing Address :	1208 N PATT STREET, Anaheim, CA 92803
Owner Name :	STEPAN COMPANY
Owner Phone :	(847) 446-7500
Owner Mailing Address :	22 W FRONTAGE RD, NORTHFIELD, IL 60093-United States
Property Owner Name :	N/R
Property Owner Phone :	N/R
Property Owner Mailing Address :	N/R
Operator Name :	Stepan Company
Operator Phone :	(714) 776-9870
Facility Latitude Measure :	33.84999
Facility Longitude Measure :	-117.9147

HAZNET - CA

Map Id: I54
Direction: ENE
Distance: 0.142 mi.
Actual: 751.271 ft.
Elevation: 0.03 mi. / 160 ft.
Relative: Higher

Site Name: STEPAN COMPANY
1208 N PATT ST
ANAHEIM, CA 92801

Database(s): [AST - CA, HAZNET - CA] ***(Cont.)***

Envirosite ID: 30943584
EPA ID: CAD046590162

HAZNET - CA ***(Cont.)***

Year :	2013
Contact Name :	Mauricio Paz
Facility Mailing Address :	PO BOX 4060, ANAHEIM, CA 928034060
Contact Phone :	7147769870

Year :	2012
Contact Name :	Mauricio Paz
Facility Mailing Address :	PO BOX 4060, ANAHEIM, CA 928034060
Contact Phone :	7147769870

Year :	2011
Contact Name :	Mauricio Paz
Facility Mailing Address :	PO BOX 4060, ANAHEIM, CA 928034060
Contact Phone :	7147769870

Year :	2010
Contact Name :	Mauricio Paz
Facility Mailing Address :	PO BOX 4060, ANAHEIM, CA 928034060
Contact Phone :	7147769870

Year :	2009
Contact Name :	Mauricio Paz
Facility Mailing Address :	PO BOX 4060, ANAHEIM, CA 928034060
Contact Phone :	7147769870

Year :	2008
Contact Name :	Mauricio Paz
Facility Mailing Address :	PO BOX 4060, ANAHEIM, CA 928034060
Contact Phone :	7147769870

Year :	2007
Contact Name :	Mauricio Paz
Facility Mailing Address :	PO BOX 4060, ANAHEIM, CA 928034060
Contact Phone :	7147769870

Year :	2006
Contact Name :	Mauricio Paz
Facility Mailing Address :	PO BOX 4060, ANAHEIM, CA 928034060
Contact Phone :	7147769870

Map Id: I54
Direction: ENE
Distance: 0.142 mi.
Actual: 751.271 ft.
Elevation: 0.03 mi. / 160 ft.
Relative: Higher

Site Name: STEPAN COMPANY
1208 N PATT ST
ANAHEIM, CA 92801

Database(s): [AST - CA, HAZNET - CA] ***(Cont.)***

Envirosite ID: 30943584
EPA ID: CAD046590162

HAZNET - CA ***(Cont.)***

Year :	2005
Contact Name :	Mauricio Paz
Facility Mailing Address :	PO BOX 4060, ANAHEIM, CA 928034060
Contact Phone :	7147769870

Year :	2004
Contact Name :	Mauricio Paz
Facility Mailing Address :	PO BOX 4060, ANAHEIM, CA 928034060
Contact Phone :	7147769870

Year :	2003
Contact Name :	Mauricio Paz
Facility Mailing Address :	PO BOX 4060, ANAHEIM, CA 928034060
Contact Phone :	7147769870

Year :	2002
Contact Name :	Mauricio Paz
Facility Mailing Address :	PO BOX 4060, ANAHEIM, CA 928034060
Contact Phone :	7147769870

Year :	2001
Contact Name :	Mauricio Paz
Facility Mailing Address :	PO BOX 4060, ANAHEIM, CA 928034060
Contact Phone :	7147769870

Year :	1998
Contact Name :	Mauricio Paz
Facility Mailing Address :	PO BOX 4060, ANAHEIM, CA 928034060
Contact Phone :	7147769870

Year :	1997
Contact Name :	Mauricio Paz
Facility Mailing Address :	PO BOX 4060, ANAHEIM, CA 928034060
Contact Phone :	7147769870

Year :	1996
Contact Name :	Mauricio Paz
Facility Mailing Address :	PO BOX 4060, ANAHEIM, CA 928034060
Contact Phone :	7147769870

Map Id: I54
Direction: ENE
Distance: 0.142 mi.
Actual: 751.271 ft.
Elevation: 0.03 mi. / 160 ft.
Relative: Higher

Site Name: STEPAN COMPANY
1208 N PATT ST
ANAHEIM, CA 92801

Database(s): [AST - CA, HAZNET - CA] ***(Cont.)***

Envirosite ID: 30943584
EPA ID: CAD046590162

HAZNET - CA ***(Cont.)***

Year :	1995
Contact Name :	Mauricio Paz
Facility Mailing Address :	PO BOX 4060, ANAHEIM, CA 928034060
Contact Phone :	7147769870

Year :	1994
Contact Name :	Mauricio Paz
Facility Mailing Address :	PO BOX 4060, ANAHEIM, CA 928034060
Contact Phone :	7147769870

Year :	1993
Contact Name :	Mauricio Paz
Facility Mailing Address :	PO BOX 4060, ANAHEIM, CA 928034060
Contact Phone :	7147769870

Year :	N/R
Contact Name :	MAURICIO PAZ
Facility Mailing Address :	PO BOX 4060, ANAHEIM, CA 928034060
Contact Phone :	7147769870

Waste Generator Summary 2014

Generator EPA ID :	CAD046590162
Generator County :	Orange
TSDF EPA ID :	ARD069748192
TSDF Disposal County :	Unknown
State Waste :	Laboratory waste chemicals
Disposal Method :	INCINERATION--THERMAL DESTRUCTION OTHER THAN USE AS A FUEL
Tons :	0.0015

Generator EPA ID :	CAD046590162
Generator County :	Orange
TSDF EPA ID :	ARD069748192
TSDF Disposal County :	Unknown
State Waste :	Off-specification, aged or surplus inorganics
Disposal Method :	INCINERATION--THERMAL DESTRUCTION OTHER THAN USE AS A FUEL
Tons :	0.1325

Map Id: I54
Direction: ENE
Distance: 0.142 mi.
Actual: 751.271 ft.
Elevation: 0.03 mi. / 160 ft.
Relative: Higher

Site Name: STEPAN COMPANY
1208 N PATT ST
ANAHEIM, CA 92801

Database(s): [AST - CA, HAZNET - CA] ***(Cont.)***

Envirosite ID: 30943584
EPA ID: CAD046590162

HAZNET - CA ***(Cont.)***

Generator EPA ID :	CAD046590162
Generator County :	Orange
TSDF EPA ID :	ARD069748192
TSDF Disposal County :	Unknown
State Waste :	Off-specification, aged or surplus organics
Disposal Method :	INCINERATION--THERMAL DESTRUCTION OTHER THAN USE AS A FUEL
Tons :	0.0325

Generator EPA ID :	CAD046590162
Generator County :	Orange
TSDF EPA ID :	ARD069748192
TSDF Disposal County :	Unknown
State Waste :	Other inorganic solid waste
Disposal Method :	INCINERATION--THERMAL DESTRUCTION OTHER THAN USE AS A FUEL
Tons :	0.515

Generator EPA ID :	CAD046590162
Generator County :	Orange
TSDF EPA ID :	ARD069748192
TSDF Disposal County :	Unknown
State Waste :	Unspecified organic liquid mixture
Disposal Method :	INCINERATION--THERMAL DESTRUCTION OTHER THAN USE AS A FUEL
Tons :	0.245

Generator EPA ID :	CAD046590162
Generator County :	Orange
TSDF EPA ID :	CAD044429835
TSDF Disposal County :	Los Angeles
State Waste :	Off-specification, aged or surplus inorganics
Disposal Method :	STORAGE, BULKING, AND/OR TRANSFER OFF SITE--NO TREATMENT/REOVERY (H010-H129) OR (H131-H135)
Tons :	5.75

Generator EPA ID :	CAD046590162
Generator County :	Orange

Map Id: I54
Direction: ENE
Distance: 0.142 mi.
Actual: 751.271 ft.
Elevation: 0.03 mi. / 160 ft.
Relative: Higher

Site Name: STEPAN COMPANY
1208 N PATT ST
ANAHEIM, CA 92801

Database(s): [AST - CA, HAZNET - CA] ***(Cont.)***

Envirosite ID: 30943584
EPA ID: CAD046590162

HAZNET - CA ***(Cont.)***

TSDF EPA ID :	CAD044429835
TSDF Disposal County :	Los Angeles
State Waste :	Off-specification, aged or surplus organics
Disposal Method :	STORAGE, BULKING, AND/OR TRANSFER OFF SITE--NO TREATMENT/REOVERY (H010-H129) OR (H131-H135)
Tons :	26.441
Generator EPA ID :	CAD046590162
Generator County :	Orange
TSDF EPA ID :	CAD044429835
TSDF Disposal County :	Los Angeles
State Waste :	Other inorganic solid waste
Disposal Method :	STORAGE, BULKING, AND/OR TRANSFER OFF SITE--NO TREATMENT/REOVERY (H010-H129) OR (H131-H135)
Tons :	1.85
Generator EPA ID :	CAD046590162
Generator County :	Orange
TSDF EPA ID :	CAD044429835
TSDF Disposal County :	Los Angeles
State Waste :	Other organic solids
Disposal Method :	STORAGE, BULKING, AND/OR TRANSFER OFF SITE--NO TREATMENT/REOVERY (H010-H129) OR (H131-H135)
Tons :	1.1705
Generator EPA ID :	CAD046590162
Generator County :	Orange
TSDF EPA ID :	CAD044429835
TSDF Disposal County :	Los Angeles
State Waste :	Unspecified alkaline solution
Disposal Method :	STORAGE, BULKING, AND/OR TRANSFER OFF SITE--NO TREATMENT/REOVERY (H010-H129) OR (H131-H135)
Tons :	24

Map Id: I54
Direction: ENE
Distance: 0.142 mi.
Actual: 751.271 ft.
Elevation: 0.03 mi. / 160 ft.
Relative: Higher

Site Name: STEPAN COMPANY
1208 N PATT ST
ANAHEIM, CA 92801

Database(s): [AST - CA, HAZNET - CA] ***(Cont.)***

Envirosite ID: 30943584
EPA ID: CAD046590162

HAZNET - CA ***(Cont.)***

Generator EPA ID :	CAD046590162
Generator County :	Orange
TSDF EPA ID :	CAD044429835
TSDF Disposal County :	Los Angeles
State Waste :	Unspecified aqueous solution
Disposal Method :	STORAGE, BULKING, AND/OR TRANSFER OFF SITE--NO TREATMENT/REOVERY (H010-H129) OR (H131-H135)
Tons :	5.202

Generator EPA ID :	CAD046590162
Generator County :	Orange
TSDF EPA ID :	CAD044429835
TSDF Disposal County :	Los Angeles
State Waste :	Unspecified oil-containing waste
Disposal Method :	STORAGE, BULKING, AND/OR TRANSFER OFF SITE--NO TREATMENT/REOVERY (H010-H129) OR (H131-H135)
Tons :	0.10425

Generator EPA ID :	CAD046590162
Generator County :	Orange
TSDF EPA ID :	CAD044429835
TSDF Disposal County :	Los Angeles
State Waste :	Unspecified organic liquid mixture
Disposal Method :	STORAGE, BULKING, AND/OR TRANSFER OFF SITE--NO TREATMENT/REOVERY (H010-H129) OR (H131-H135)
Tons :	0.229

Generator EPA ID :	CAD046590162
Generator County :	Orange
TSDF EPA ID :	CAD980675276
TSDF Disposal County :	Kern
State Waste :	Other organic solids
Disposal Method :	LANDFILL OR SURFACE IMPOUNDMENT THAT WILL BE CLOSED AS LANDFILL(TO INCLUDE ON-SITE TREATMENT AND/OR STABILIZATION)

Map Id: I54
Direction: ENE
Distance: 0.142 mi.
Actual: 751.271 ft.
Elevation: 0.03 mi. / 160 ft.
Relative: Higher

Site Name: STEPAN COMPANY
1208 N PATT ST
ANAHEIM, CA 92801

Database(s): [AST - CA, HAZNET - CA] ***(Cont.)***

Envirosite ID: 30943584
EPA ID: CAD046590162

HAZNET - CA ***(Cont.)***

Tons :	0.6
Generator EPA ID :	CAD046590162
Generator County :	Orange
TSDF EPA ID :	UTD981552177
TSDF Disposal County :	Unknown
State Waste :	Off-specification, aged or surplus organics
Disposal Method :	INCINERATION--THERMAL DESTRUCTION OTHER THAN USE AS A FUEL
Tons :	11.8
Generator EPA ID :	CAD046590162
Generator County :	Orange
TSDF EPA ID :	UTD981552177
TSDF Disposal County :	Unknown
State Waste :	Other inorganic solid waste
Disposal Method :	INCINERATION--THERMAL DESTRUCTION OTHER THAN USE AS A FUEL
Tons :	0.5
Generator EPA ID :	CAD046590162
Generator County :	Orange
TSDF EPA ID :	UTD981552177
TSDF Disposal County :	Unknown
State Waste :	Other inorganic solid waste
Disposal Method :	STORAGE, BULKING, AND/OR TRANSFER OFF SITE--NO TREATMENT/REOVERY (H010-H129) OR (H131-H135)
Tons :	0.3
Generator EPA ID :	CAD046590162
Generator County :	Orange
TSDF EPA ID :	UTD981552177
TSDF Disposal County :	Unknown
State Waste :	Polychlorinated biphenyls and material containing PCBs
Disposal Method :	INCINERATION--THERMAL DESTRUCTION OTHER THAN USE AS A FUEL
Tons :	0.0022

Map Id: I54
Direction: ENE
Distance: 0.142 mi.
Actual: 751.271 ft.
Elevation: 0.03 mi. / 160 ft.
Relative: Higher

Site Name: STEPAN COMPANY
1208 N PATT ST
ANAHEIM, CA 92801

Database(s): [AST - CA, HAZNET - CA] ***(Cont.)***

Envirosite ID: 30943584
EPA ID: CAD046590162

HAZNET - CA ***(Cont.)***

Generator EPA ID :	CAD046590162
Generator County :	Orange
TSDF EPA ID :	UTD991301748
TSDF Disposal County :	Unknown
State Waste :	Other inorganic solid waste
Disposal Method :	LANDFILL OR SURFACE IMPOUNDMENT THAT WILL BE CLOSED AS LANDFILL(TO INCLUDE ON-SITE TREATMENT AND/OR STABILIZATION)
Tons :	4.71

Waste Generator Summary 2013

Generator EPA ID :	CAD046590162
Generator County :	Orange
TSDF EPA ID :	ARD069748192
TSDF Disposal County :	Unknown
State Waste :	Alkaline solution without metals pH >= 12.5
Disposal Method :	INCINERATION--THERMAL DESTRUCTION OTHER THAN USE AS A FUEL
Tons :	0.021

Generator EPA ID :	CAD046590162
Generator County :	Orange
TSDF EPA ID :	ARD069748192
TSDF Disposal County :	Unknown
State Waste :	Off-specification, aged or surplus organics
Disposal Method :	INCINERATION--THERMAL DESTRUCTION OTHER THAN USE AS A FUEL
Tons :	1.452

Generator EPA ID :	CAD046590162
Generator County :	Orange
TSDF EPA ID :	ARD069748192
TSDF Disposal County :	Unknown
State Waste :	Other inorganic solid waste
Disposal Method :	INCINERATION--THERMAL DESTRUCTION OTHER THAN USE AS A FUEL
Tons :	0.8845

Map Id: I54
Direction: ENE
Distance: 0.142 mi.
Actual: 751.271 ft.
Elevation: 0.03 mi. / 160 ft.
Relative: Higher

Site Name: STEPAN COMPANY
1208 N PATT ST
ANAHEIM, CA 92801

Database(s): [AST - CA, HAZNET - CA] ***(Cont.)***

Envirosite ID: 30943584
EPA ID: CAD046590162

HAZNET - CA ***(Cont.)***

Generator EPA ID :	CAD046590162
Generator County :	Orange
TSDF EPA ID :	ARD069748192
TSDF Disposal County :	Unknown
State Waste :	Other inorganic solid waste
Disposal Method :	STORAGE, BULKING, AND/OR TRANSFER OFF SITE--NO TREATMENT/REOVERY (H010-H129) OR (H131-H135)
Tons :	0.0025

Generator EPA ID :	CAD046590162
Generator County :	Orange
TSDF EPA ID :	ARD069748192
TSDF Disposal County :	Unknown
State Waste :	Other organic solids
Disposal Method :	INCINERATION--THERMAL DESTRUCTION OTHER THAN USE AS A FUEL
Tons :	0.225

Generator EPA ID :	CAD046590162
Generator County :	Orange
TSDF EPA ID :	CAD008488025
TSDF Disposal County :	Los Angeles
State Waste :	Alkaline solution without metals pH >= 12.5
Disposal Method :	OTHER RECOVERY OF RECLAMATION FOR REUSE INCLUDING ACID REGENERATION, ORGANICS RECOVERY ECT
Tons :	14.13213

Generator EPA ID :	CAD046590162
Generator County :	Orange
TSDF EPA ID :	CAD044429835
TSDF Disposal County :	Los Angeles
State Waste :	Laboratory waste chemicals
Disposal Method :	STORAGE, BULKING, AND/OR TRANSFER OFF SITE--NO TREATMENT/REOVERY (H010-H129) OR (H131-H135)
Tons :	0.0575

Map Id: I54
Direction: ENE
Distance: 0.142 mi.
Actual: 751.271 ft.
Elevation: 0.03 mi. / 160 ft.
Relative: Higher

Site Name: STEPAN COMPANY
1208 N PATT ST
ANAHEIM, CA 92801

Database(s): [AST - CA, HAZNET - CA] ***(Cont.)***

Envirosite ID: 30943584
EPA ID: CAD046590162

HAZNET - CA ***(Cont.)***

Generator EPA ID :	CAD046590162
Generator County :	Orange
TSDF EPA ID :	CAD044429835
TSDF Disposal County :	Los Angeles
State Waste :	Off-specification, aged or surplus organics
Disposal Method :	STORAGE, BULKING, AND/OR TRANSFER OFF SITE--NO TREATMENT/REOVERY (H010-H129) OR (H131-H135)
Tons :	2.56

Generator EPA ID :	CAD046590162
Generator County :	Orange
TSDF EPA ID :	CAD044429835
TSDF Disposal County :	Los Angeles
State Waste :	Other organic solids
Disposal Method :	STORAGE, BULKING, AND/OR TRANSFER OFF SITE--NO TREATMENT/REOVERY (H010-H129) OR (H131-H135)
Tons :	0.0925

Generator EPA ID :	CAD046590162
Generator County :	Orange
TSDF EPA ID :	CAD044429835
TSDF Disposal County :	Los Angeles
State Waste :	Unspecified alkaline solution
Disposal Method :	STORAGE, BULKING, AND/OR TRANSFER OFF SITE--NO TREATMENT/REOVERY (H010-H129) OR (H131-H135)
Tons :	0.0085

Generator EPA ID :	CAD046590162
Generator County :	Orange
TSDF EPA ID :	CAD044429835
TSDF Disposal County :	Los Angeles
State Waste :	Unspecified aqueous solution
Disposal Method :	STORAGE, BULKING, AND/OR TRANSFER OFF SITE--NO TREATMENT/REOVERY (H010-H129) OR (H131-H135)

Map Id: I54
Direction: ENE
Distance: 0.142 mi.
Actual: 751.271 ft.
Elevation: 0.03 mi. / 160 ft.
Relative: Higher

Site Name: STEPAN COMPANY
1208 N PATT ST
ANAHEIM, CA 92801

Database(s): [AST - CA, HAZNET - CA] ***(Cont.)***

Envirosite ID: 30943584
EPA ID: CAD046590162

HAZNET - CA ***(Cont.)***

Tons :	0.4
Generator EPA ID :	CAD046590162
Generator County :	Orange
TSDF EPA ID :	CAD044429835
TSDF Disposal County :	Los Angeles
State Waste :	Unspecified organic liquid mixture
Disposal Method :	STORAGE, BULKING, AND/OR TRANSFER OFF SITE--NO TREATMENT/REOVERY (H010-H129) OR (H131-H135)
Tons :	25.9015
Generator EPA ID :	CAD046590162
Generator County :	Orange
TSDF EPA ID :	CAD980675276
TSDF Disposal County :	Kern
State Waste :	Asbestos containing waste
Disposal Method :	LANDFILL OR SURFACE IMPOUNDMENT THAT WILL BE CLOSED AS LANDFILL(TO INCLUDE ON-SITE TREATMENT AND/OR STABILIZATION)
Tons :	4.0025
Generator EPA ID :	CAD046590162
Generator County :	Orange
TSDF EPA ID :	CAD980675276
TSDF Disposal County :	Kern
State Waste :	Other inorganic solid waste
Disposal Method :	LANDFILL OR SURFACE IMPOUNDMENT THAT WILL BE CLOSED AS LANDFILL(TO INCLUDE ON-SITE TREATMENT AND/OR STABILIZATION)
Tons :	0.3075
Generator EPA ID :	CAD046590162
Generator County :	Orange
TSDF EPA ID :	CAD980675276
TSDF Disposal County :	Kern
State Waste :	Other organic solids

Map Id: I54
Direction: ENE
Distance: 0.142 mi.
Actual: 751.271 ft.
Elevation: 0.03 mi. / 160 ft.
Relative: Higher

Site Name: STEPAN COMPANY
1208 N PATT ST
ANAHEIM, CA 92801

Database(s): [AST - CA, HAZNET - CA] ***(Cont.)***

Envirosite ID: 30943584
EPA ID: CAD046590162

HAZNET - CA ***(Cont.)***

Disposal Method :	LANDFILL OR SURFACE IMPOUNDMENT THAT WILL BE CLOSED AS LANDFILL(TO INCLUDE ON-SITE TREATMENT AND/OR STABILIZATION)
Tons :	147.5155
Generator EPA ID :	CAD046590162
Generator County :	Orange
TSDF EPA ID :	TXD055141378
TSDF Disposal County :	Unknown
State Waste :	Other inorganic solid waste
Disposal Method :	INCINERATION--THERMAL DESTRUCTION OTHER THAN USE AS A FUEL
Tons :	1.022
Generator EPA ID :	CAD046590162
Generator County :	Orange
TSDF EPA ID :	UTD981552177
TSDF Disposal County :	Unknown
State Waste :	N/R
Disposal Method :	INCINERATION--THERMAL DESTRUCTION OTHER THAN USE AS A FUEL
Tons :	0.003
Generator EPA ID :	CAD046590162
Generator County :	Orange
TSDF EPA ID :	UTD981552177
TSDF Disposal County :	Unknown
State Waste :	Off-specification, aged or surplus organics
Disposal Method :	INCINERATION--THERMAL DESTRUCTION OTHER THAN USE AS A FUEL
Tons :	2.5075
Generator EPA ID :	CAD046590162
Generator County :	Orange
TSDF EPA ID :	UTD981552177
TSDF Disposal County :	Unknown
State Waste :	Off-specification, aged or surplus organics
Disposal Method :	STORAGE, BULKING, AND/OR TRANSFER OFF SITE--NO TREATMENT/REOVERY (H010-H129) OR (H131-H135)

Map Id: I54
Direction: ENE
Distance: 0.142 mi.
Actual: 751.271 ft.
Elevation: 0.03 mi. / 160 ft.
Relative: Higher

Site Name: STEPAN COMPANY
1208 N PATT ST
ANAHEIM, CA 92801

Database(s): [AST - CA, HAZNET - CA] ***(Cont.)***

Envirosite ID: 30943584
EPA ID: CAD046590162

HAZNET - CA ***(Cont.)***

Tons :	2.2
Generator EPA ID :	CAD046590162
Generator County :	Orange
TSDF EPA ID :	UTD981552177
TSDF Disposal County :	Unknown
State Waste :	Other inorganic solid waste
Disposal Method :	INCINERATION--THERMAL DESTRUCTION OTHER THAN USE AS A FUEL
Tons :	0.298
Generator EPA ID :	CAD046590162
Generator County :	Orange
TSDF EPA ID :	UTD981552177
TSDF Disposal County :	Unknown
State Waste :	Other inorganic solid waste
Disposal Method :	STORAGE, BULKING, AND/OR TRANSFER OFF SITE--NO TREATMENT/REOVERY (H010-H129) OR (H131-H135)
Tons :	0.3005
Generator EPA ID :	CAD046590162
Generator County :	Orange
TSDF EPA ID :	UTD981552177
TSDF Disposal County :	Unknown
State Waste :	Polychlorinated biphenyls and material containing PCBs
Disposal Method :	INCINERATION--THERMAL DESTRUCTION OTHER THAN USE AS A FUEL
Tons :	0.0022
Generator EPA ID :	CAD046590162
Generator County :	Orange
TSDF EPA ID :	UTD981552177
TSDF Disposal County :	Unknown
State Waste :	Unspecified aqueous solution
Disposal Method :	INCINERATION--THERMAL DESTRUCTION OTHER THAN USE AS A FUEL
Tons :	14.05

Map Id: I54
Direction: ENE
Distance: 0.142 mi.
Actual: 751.271 ft.
Elevation: 0.03 mi. / 160 ft.
Relative: Higher

Site Name: STEPAN COMPANY
1208 N PATT ST
ANAHEIM, CA 92801

Database(s): [AST - CA, HAZNET - CA] ***(Cont.)***

Envirosite ID: 30943584
EPA ID: CAD046590162

HAZNET - CA ***(Cont.)***

Generator EPA ID :	CAD046590162
Generator County :	Orange
TSDF EPA ID :	UTD981552177
TSDF Disposal County :	Unknown
State Waste :	Unspecified organic liquid mixture
Disposal Method :	INCINERATION--THERMAL DESTRUCTION OTHER THAN USE AS A FUEL
Tons :	0.176

Waste Generator Summary 2012

Generator EPA ID :	CAD046590162
Generator County :	Orange
TSDF EPA ID :	CAD044429835
TSDF Disposal County :	Los Angeles
State Waste :	Unspecified organic liquid mixture
Disposal Method :	STORAGE, BULKING, AND/OR TRANSFER OFF SITE--NO TREATMENT/REOVERY (H010-H129) OR (H131-H135)
Tons :	0.332

Generator EPA ID :	CAD046590162
Generator County :	Orange
TSDF EPA ID :	CAD044429835
TSDF Disposal County :	Los Angeles
State Waste :	Waste oil and mixed oil
Disposal Method :	STORAGE, BULKING, AND/OR TRANSFER OFF SITE--NO TREATMENT/REOVERY (H010-H129) OR (H131-H135)
Tons :	0.2295

Generator EPA ID :	CAD046590162
Generator County :	Orange
TSDF EPA ID :	CAD980675276
TSDF Disposal County :	Kern
State Waste :	Asbestos containing waste
Disposal Method :	LANDFILL OR SURFACE IMPOUNDMENT THAT WILL BE CLOSED AS LANDFILL(TO INCLUDE ON-SITE TREATMENT AND/OR STABILIZATION)

Map Id: I54
Direction: ENE
Distance: 0.142 mi.
Actual: 751.271 ft.
Elevation: 0.03 mi. / 160 ft.
Relative: Higher

Site Name: STEPAN COMPANY
1208 N PATT ST
ANAHEIM, CA 92801

Database(s): [AST - CA, HAZNET - CA] ***(Cont.)***

Envirosite ID: 30943584
EPA ID: CAD046590162

HAZNET - CA ***(Cont.)***

Tons :	1.229
Generator EPA ID :	CAD046590162
Generator County :	Orange
TSDF EPA ID :	CAD980675276
TSDF Disposal County :	Kern
State Waste :	Other organic solids
Disposal Method :	LANDFILL OR SURFACE IMPOUNDMENT THAT WILL BE CLOSED AS LANDFILL(TO INCLUDE ON-SITE TREATMENT AND/OR STABILIZATION)
Tons :	19.2385
Generator EPA ID :	CAD046590162
Generator County :	Orange
TSDF EPA ID :	CAD980675276
TSDF Disposal County :	Kern
State Waste :	Unspecified aqueous solution
Disposal Method :	LANDFILL OR SURFACE IMPOUNDMENT THAT WILL BE CLOSED AS LANDFILL(TO INCLUDE ON-SITE TREATMENT AND/OR STABILIZATION)
Tons :	3.05
Generator EPA ID :	CAD046590162
Generator County :	Orange
TSDF EPA ID :	IND093219012
TSDF Disposal County :	Unknown
State Waste :	N/R
Disposal Method :	METALS RECOVERY INCLUDING RETORING,SMELTING,CHEMICALS,ECT
Tons :	0.0125
Generator EPA ID :	CAD046590162
Generator County :	Orange
TSDF EPA ID :	TXD055141378
TSDF Disposal County :	Unknown
State Waste :	Liquids with pH <= 2
Disposal Method :	INCINERATION--THERMAL DESTRUCTION OTHER THAN USE AS A FUEL

Map Id: I54
Direction: ENE
Distance: 0.142 mi.
Actual: 751.271 ft.
Elevation: 0.03 mi. / 160 ft.
Relative: Higher

Site Name: STEPAN COMPANY
1208 N PATT ST
ANAHEIM, CA 92801

Database(s): [AST - CA, HAZNET - CA] ***(Cont.)***

Envirosite ID: 30943584
EPA ID: CAD046590162

HAZNET - CA ***(Cont.)***

Tons :	0.024
Generator EPA ID :	CAD046590162
Generator County :	Orange
TSDF EPA ID :	UTD981552177
TSDF Disposal County :	Unknown
State Waste :	Biological waste other than sewage sludge
Disposal Method :	INCINERATION--THERMAL DESTRUCTION OTHER THAN USE AS A FUEL
Tons :	0.0245
Generator EPA ID :	CAD046590162
Generator County :	Orange
TSDF EPA ID :	UTD981552177
TSDF Disposal County :	Unknown
State Waste :	Liquids with pH <= 2
Disposal Method :	INCINERATION--THERMAL DESTRUCTION OTHER THAN USE AS A FUEL
Tons :	1.2
Generator EPA ID :	CAD046590162
Generator County :	Orange
TSDF EPA ID :	UTD981552177
TSDF Disposal County :	Unknown
State Waste :	Other inorganic solid waste
Disposal Method :	INCINERATION--THERMAL DESTRUCTION OTHER THAN USE AS A FUEL
Tons :	0.691
Generator EPA ID :	CAD046590162
Generator County :	Orange
TSDF EPA ID :	UTD981552177
TSDF Disposal County :	Unknown
State Waste :	Other inorganic solid waste
Disposal Method :	STORAGE, BULKING, AND/OR TRANSFER OFF SITE--NO TREATMENT/REOVERY (H010-H129) OR (H131-H135)
Tons :	0.8025

Map Id: I54
Direction: ENE
Distance: 0.142 mi.
Actual: 751.271 ft.
Elevation: 0.03 mi. / 160 ft.
Relative: Higher

Site Name: STEPAN COMPANY
1208 N PATT ST
ANAHEIM, CA 92801

Database(s): [AST - CA, HAZNET - CA] ***(Cont.)***

Envirosite ID: 30943584
EPA ID: CAD046590162

HAZNET - CA ***(Cont.)***

Generator EPA ID :	CAD046590162
Generator County :	Orange
TSDF EPA ID :	UTD981552177
TSDF Disposal County :	Unknown
State Waste :	Other organic solids
Disposal Method :	INCINERATION--THERMAL DESTRUCTION OTHER THAN USE AS A FUEL
Tons :	0.225

Generator EPA ID :	CAD046590162
Generator County :	Orange
TSDF EPA ID :	UTD981552177
TSDF Disposal County :	Unknown
State Waste :	Unspecified aqueous solution
Disposal Method :	INCINERATION--THERMAL DESTRUCTION OTHER THAN USE AS A FUEL
Tons :	78.55

Generator EPA ID :	CAD046590162
Generator County :	Orange
TSDF EPA ID :	UTD981552177
TSDF Disposal County :	Unknown
State Waste :	Unspecified organic liquid mixture
Disposal Method :	INCINERATION--THERMAL DESTRUCTION OTHER THAN USE AS A FUEL
Tons :	3.28

Generator EPA ID :	CAD046590162
Generator County :	Orange
TSDF EPA ID :	UTD991301748
TSDF Disposal County :	Unknown
State Waste :	Other inorganic solid waste
Disposal Method :	LANDFILL OR SURFACE IMPOUNDMENT THAT WILL BE CLOSED AS LANDFILL(TO INCLUDE ON-SITE TREATMENT AND/OR STABILIZATION)
Tons :	3.228

Map Id: I54
Direction: ENE
Distance: 0.142 mi.
Actual: 751.271 ft.
Elevation: 0.03 mi. / 160 ft.
Relative: Higher

Site Name: STEPAN COMPANY
1208 N PATT ST
ANAHEIM, CA 92801

Database(s): [AST - CA, HAZNET - CA] ***(Cont.)***

Envirosite ID: 30943584
EPA ID: CAD046590162

HAZNET - CA ***(Cont.)***

Waste Generator Summary 2011

Generator EPA ID :	CAD046590162
Generator County :	Orange
TSDF EPA ID :	ARD069748192
TSDF Disposal County :	Unknown
State Waste :	N/R
Disposal Method :	INCINERATION--THERMAL DESTRUCTION OTHER THAN USE AS A FUEL
Tons :	N/R

Generator EPA ID :	CAD046590162
Generator County :	Orange
TSDF EPA ID :	ARD069748192
TSDF Disposal County :	Unknown
State Waste :	Other inorganic solid waste
Disposal Method :	INCINERATION--THERMAL DESTRUCTION OTHER THAN USE AS A FUEL
Tons :	0.196

Generator EPA ID :	CAD046590162
Generator County :	Orange
TSDF EPA ID :	ARD069748192
TSDF Disposal County :	Unknown
State Waste :	Unspecified aqueous solution
Disposal Method :	INCINERATION--THERMAL DESTRUCTION OTHER THAN USE AS A FUEL
Tons :	3.568

Generator EPA ID :	CAD046590162
Generator County :	Orange
TSDF EPA ID :	CAD044429835
TSDF Disposal County :	Los Angeles
State Waste :	Other inorganic solid waste
Disposal Method :	STORAGE, BULKING, AND/OR TRANSFER OFF SITE--NO TREATMENT/REOVERY (H010-H129) OR (H131-H135)
Tons :	6.3915

Generator EPA ID :	CAD046590162

Map Id: I54
Direction: ENE
Distance: 0.142 mi.
Actual: 751.271 ft.
Elevation: 0.03 mi. / 160 ft.
Relative: Higher

Site Name: STEPAN COMPANY
1208 N PATT ST
ANAHEIM, CA 92801

Database(s): [AST - CA, HAZNET - CA] ***(Cont.)***

Envirosite ID: 30943584
EPA ID: CAD046590162

HAZNET - CA ***(Cont.)***

Generator County :	Orange
TSDF EPA ID :	CAD044429835
TSDF Disposal County :	Los Angeles
State Waste :	Other organic solids
Disposal Method :	STORAGE, BULKING, AND/OR TRANSFER OFF SITE--NO TREATMENT/REOVERY (H010-H129) OR (H131-H135)
Tons :	0.38

Generator EPA ID :	CAD046590162
Generator County :	Orange
TSDF EPA ID :	CAD044429835
TSDF Disposal County :	Los Angeles
State Waste :	Unspecified organic liquid mixture
Disposal Method :	N/R
Tons :	0.236

Generator EPA ID :	CAD046590162
Generator County :	Orange
TSDF EPA ID :	CAD044429835
TSDF Disposal County :	Los Angeles
State Waste :	Unspecified organic liquid mixture
Disposal Method :	STORAGE, BULKING, AND/OR TRANSFER OFF SITE--NO TREATMENT/REOVERY (H010-H129) OR (H131-H135)
Tons :	0.14

Generator EPA ID :	CAD046590162
Generator County :	Orange
TSDF EPA ID :	CAD044429835
TSDF Disposal County :	Los Angeles
State Waste :	Waste oil and mixed oil
Disposal Method :	N/R
Tons :	0.077

Generator EPA ID :	CAD046590162
Generator County :	Orange
TSDF EPA ID :	CAD044429835
TSDF Disposal County :	Los Angeles

Map Id: I54
Direction: ENE
Distance: 0.142 mi.
Actual: 751.271 ft.
Elevation: 0.03 mi. / 160 ft.
Relative: Higher

Site Name: STEPAN COMPANY
1208 N PATT ST
ANAHEIM, CA 92801

Database(s): [AST - CA, HAZNET - CA] ***(Cont.)***

Envirosite ID: 30943584
EPA ID: CAD046590162

HAZNET - CA ***(Cont.)***

State Waste :	Waste oil and mixed oil
Disposal Method :	STORAGE, BULKING, AND/OR TRANSFER OFF SITE--NO TREATMENT/REOVERY (H010-H129) OR (H131-H135)
Tons :	0.397
Generator EPA ID :	CAD046590162
Generator County :	Orange
TSDF EPA ID :	CAD980675276
TSDF Disposal County :	Kern
State Waste :	Asbestos containing waste
Disposal Method :	LANDFILL OR SURFACE IMPOUNDMENT THAT WILL BE CLOSED AS LANDFILL(TO INCLUDE ON-SITE TREATMENT AND/OR STABILIZATION)
Tons :	16.067
Generator EPA ID :	CAD046590162
Generator County :	Orange
TSDF EPA ID :	CAD980675276
TSDF Disposal County :	Kern
State Waste :	Other organic solids
Disposal Method :	LANDFILL OR SURFACE IMPOUNDMENT THAT WILL BE CLOSED AS LANDFILL(TO INCLUDE ON-SITE TREATMENT AND/OR STABILIZATION)
Tons :	16.856
Generator EPA ID :	CAD046590162
Generator County :	Orange
TSDF EPA ID :	TXD055141378
TSDF Disposal County :	Unknown
State Waste :	Liquids with pH <= 2
Disposal Method :	INCINERATION--THERMAL DESTRUCTION OTHER THAN USE AS A FUEL
Tons :	0.055
Generator EPA ID :	CAD046590162
Generator County :	Orange

Map Id: I54
Direction: ENE
Distance: 0.142 mi.
Actual: 751.271 ft.
Elevation: 0.03 mi. / 160 ft.
Relative: Higher

Site Name: STEPAN COMPANY
1208 N PATT ST
ANAHEIM, CA 92801

Database(s): [AST - CA, HAZNET - CA] ***(Cont.)***

Envirosite ID: 30943584
EPA ID: CAD046590162

HAZNET - CA ***(Cont.)***

TSDF EPA ID :	TXD055141378
TSDF Disposal County :	Unknown
State Waste :	N/R
Disposal Method :	INCINERATION--THERMAL DESTRUCTION OTHER THAN USE AS A FUEL
Tons :	N/R

Generator EPA ID :	CAD046590162
Generator County :	Orange
TSDF EPA ID :	TXD055141378
TSDF Disposal County :	Unknown
State Waste :	Off-specification, aged or surplus organics
Disposal Method :	INCINERATION--THERMAL DESTRUCTION OTHER THAN USE AS A FUEL
Tons :	12.427

Generator EPA ID :	CAD046590162
Generator County :	Orange
TSDF EPA ID :	TXD055141378
TSDF Disposal County :	Unknown
State Waste :	Other inorganic solid waste
Disposal Method :	INCINERATION--THERMAL DESTRUCTION OTHER THAN USE AS A FUEL
Tons :	1.5185

Generator EPA ID :	CAD046590162
Generator County :	Orange
TSDF EPA ID :	UTD981552177
TSDF Disposal County :	Unknown
State Waste :	Other inorganic solid waste
Disposal Method :	INCINERATION--THERMAL DESTRUCTION OTHER THAN USE AS A FUEL
Tons :	1.2095

Generator EPA ID :	CAD046590162
Generator County :	Orange
TSDF EPA ID :	UTD981552177
TSDF Disposal County :	Unknown
State Waste :	Unspecified aqueous solution
Disposal Method :	INCINERATION--THERMAL DESTRUCTION OTHER THAN USE AS A FUEL

Map Id: I54
Direction: ENE
Distance: 0.142 mi.
Actual: 751.271 ft.
Elevation: 0.03 mi. / 160 ft.
Relative: Higher

Site Name: STEPAN COMPANY
1208 N PATT ST
ANAHEIM, CA 92801

Database(s): [AST - CA, HAZNET - CA] ***(Cont.)***

Envirosite ID: 30943584
EPA ID: CAD046590162

HAZNET - CA ***(Cont.)***

Tons :	63.44
Generator EPA ID :	CAD046590162
Generator County :	Orange
TSDF EPA ID :	UTD981552177
TSDF Disposal County :	Unknown
State Waste :	Unspecified aqueous solution
Disposal Method :	N/R
Tons :	16.99

Waste Generator Summary 2010

Generator EPA ID :	CAD046590162
Generator County :	Orange
TSDF EPA ID :	NED981723513
TSDF Disposal County :	Unknown
State Waste :	Unspecified organic liquid mixture
Disposal Method :	INCINERATION--THERMAL DESTRUCTION OTHER THAN USE AS A FUEL
Tons :	0.1
Generator EPA ID :	CAD046590162
Generator County :	Orange
TSDF EPA ID :	TXD055141378
TSDF Disposal County :	Unknown
State Waste :	Liquids with pH <= 2
Disposal Method :	INCINERATION--THERMAL DESTRUCTION OTHER THAN USE AS A FUEL
Tons :	0.05
Generator EPA ID :	CAD046590162
Generator County :	Orange
TSDF EPA ID :	TXD055141378
TSDF Disposal County :	Unknown
State Waste :	Other inorganic solid waste
Disposal Method :	N/R
Tons :	1.447
Generator EPA ID :	CAD046590162

Map Id: I54
Direction: ENE
Distance: 0.142 mi.
Actual: 751.271 ft.
Elevation: 0.03 mi. / 160 ft.
Relative: Higher

Site Name: STEPAN COMPANY
1208 N PATT ST
ANAHEIM, CA 92801

Database(s): [AST - CA, HAZNET - CA] ***(Cont.)***

Envirosite ID: 30943584
EPA ID: CAD046590162

HAZNET - CA ***(Cont.)***

Generator County :	Orange
TSDF EPA ID :	TXD055141378
TSDF Disposal County :	Unknown
State Waste :	Other organic solids
Disposal Method :	INCINERATION--THERMAL DESTRUCTION OTHER THAN USE AS A FUEL
Tons :	0.3575

Generator EPA ID :	CAD046590162
Generator County :	Orange
TSDF EPA ID :	TXD055141378
TSDF Disposal County :	Unknown
State Waste :	Other organic solids
Disposal Method :	N/R
Tons :	4.918

Generator EPA ID :	CAD046590162
Generator County :	Orange
TSDF EPA ID :	TXD055141378
TSDF Disposal County :	Unknown
State Waste :	Unspecified organic liquid mixture
Disposal Method :	INCINERATION--THERMAL DESTRUCTION OTHER THAN USE AS A FUEL
Tons :	0.2145

Generator EPA ID :	CAD046590162
Generator County :	Orange
TSDF EPA ID :	TXD055141378
TSDF Disposal County :	Unknown
State Waste :	Unspecified organic liquid mixture
Disposal Method :	N/R
Tons :	0.0895

Generator EPA ID :	CAD046590162
Generator County :	Orange
TSDF EPA ID :	TXD055141378
TSDF Disposal County :	Unknown
State Waste :	Waste oil and mixed oil
Disposal Method :	INCINERATION--THERMAL DESTRUCTION OTHER THAN USE AS A FUEL

Map Id: I54
Direction: ENE
Distance: 0.142 mi.
Actual: 751.271 ft.
Elevation: 0.03 mi. / 160 ft.
Relative: Higher

Site Name: STEPAN COMPANY
1208 N PATT ST
ANAHEIM, CA 92801

Database(s): [AST - CA, HAZNET - CA] ***(Cont.)***

Envirosite ID: 30943584
EPA ID: CAD046590162

HAZNET - CA ***(Cont.)***

Tons :	0.1875
Generator EPA ID :	CAD046590162
Generator County :	Orange
TSDF EPA ID :	TXD055141378
TSDF Disposal County :	Unknown
State Waste :	Waste oil and mixed oil
Disposal Method :	N/R
Tons :	0.15
Generator EPA ID :	CAD046590162
Generator County :	Orange
TSDF EPA ID :	UTD981552177
TSDF Disposal County :	Unknown
State Waste :	Other inorganic solid waste
Disposal Method :	INCINERATION--THERMAL DESTRUCTION OTHER THAN USE AS A FUEL
Tons :	0.92
Generator EPA ID :	CAD046590162
Generator County :	Orange
TSDF EPA ID :	UTD981552177
TSDF Disposal County :	Unknown
State Waste :	Unspecified aqueous solution
Disposal Method :	INCINERATION--THERMAL DESTRUCTION OTHER THAN USE AS A FUEL
Tons :	200.49
Generator EPA ID :	CAD046590162
Generator County :	Orange
TSDF EPA ID :	UTD981552177
TSDF Disposal County :	Unknown
State Waste :	Unspecified aqueous solution
Disposal Method :	N/R
Tons :	20.81

Waste Generator Summary 2009

Generator EPA ID :	CAD046590162

Map Id: I54
Direction: ENE
Distance: 0.142 mi.
Actual: 751.271 ft.
Elevation: 0.03 mi. / 160 ft.
Relative: Higher

Site Name: STEPAN COMPANY
1208 N PATT ST
ANAHEIM, CA 92801

Database(s): [AST - CA, HAZNET - CA] ***(Cont.)***

Envirosite ID: 30943584
EPA ID: CAD046590162

HAZNET - CA ***(Cont.)***

Generator County :	Orange
TSDF EPA ID :	AZC950823111
TSDF Disposal County :	Unknown
State Waste :	Asbestos containing waste
Disposal Method :	LANDFILL OR SURFACE IMPOUNDMENT THAT WILL BE CLOSED AS LANDFILL(TO INCLUDE ON-SITE TREATMENT AND/OR STABILIZATION)
Tons :	0.4

Generator EPA ID :	CAD046590162
Generator County :	Orange
TSDF EPA ID :	AZD081705402
TSDF Disposal County :	Unknown
State Waste :	Other inorganic solid waste
Disposal Method :	N/R
Tons :	0.55

Generator EPA ID :	CAD046590162
Generator County :	Orange
TSDF EPA ID :	CAD008302903
TSDF Disposal County :	Los Angeles
State Waste :	Other organic solids
Disposal Method :	STORAGE, BULKING, AND/OR TRANSFER OFF SITE--NO TREATMENT/REOVERY (H010-H129) OR (H131-H135)
Tons :	0.9795

Generator EPA ID :	CAD046590162
Generator County :	Orange
TSDF EPA ID :	CAD008302903
TSDF Disposal County :	Los Angeles
State Waste :	Oxygenated solvents (acetone, butanol, ethyl acetate, etc.)
Disposal Method :	FUEL BLENDING PRIOR TO ENERGY RECOVERY AT ANOTHER SITE
Tons :	0.2635

Generator EPA ID :	CAD046590162
Generator County :	Orange
TSDF EPA ID :	CAD008302903

Map Id: I54
Direction: ENE
Distance: 0.142 mi.
Actual: 751.271 ft.
Elevation: 0.03 mi. / 160 ft.
Relative: Higher

Site Name: STEPAN COMPANY
1208 N PATT ST
ANAHEIM, CA 92801

Database(s): [AST - CA, HAZNET - CA] ***(Cont.)***

Envirosite ID: 30943584
EPA ID: CAD046590162

HAZNET - CA ***(Cont.)***

TSDF Disposal County :	Los Angeles
State Waste :	Unspecified oil-containing waste
Disposal Method :	FUEL BLENDING PRIOR TO ENERGY RECOVERY AT ANOTHER SITE
Tons :	0.1605
Generator EPA ID :	CAD046590162
Generator County :	Orange
TSDF EPA ID :	CAD044429835
TSDF Disposal County :	Los Angeles
State Waste :	Other inorganic solid waste
Disposal Method :	STORAGE, BULKING, AND/OR TRANSFER OFF SITE--NO TREATMENT/REOVERY (H010-H129) OR (H131-H135)
Tons :	1.5965
Generator EPA ID :	CAD046590162
Generator County :	Orange
TSDF EPA ID :	CAT080014079
TSDF Disposal County :	Contra Costa
State Waste :	Off-specification, aged or surplus organics
Disposal Method :	STORAGE, BULKING, AND/OR TRANSFER OFF SITE--NO TREATMENT/REOVERY (H010-H129) OR (H131-H135)
Tons :	0.0025
Generator EPA ID :	CAD046590162
Generator County :	Orange
TSDF EPA ID :	IND000646943
TSDF Disposal County :	Unknown
State Waste :	Off-specification, aged or surplus organics
Disposal Method :	FUEL BLENDING PRIOR TO ENERGY RECOVERY AT ANOTHER SITE
Tons :	12.1
Generator EPA ID :	CAD046590162
Generator County :	Orange
TSDF EPA ID :	TXD055141378
TSDF Disposal County :	Unknown
State Waste :	Aqueous solution with total organic residues 10 percent or more
Disposal Method :	INCINERATION--THERMAL DESTRUCTION OTHER THAN USE AS A FUEL

Map Id: I54
Direction: ENE
Distance: 0.142 mi.
Actual: 751.271 ft.
Elevation: 0.03 mi. / 160 ft.
Relative: Higher

Site Name: STEPAN COMPANY
1208 N PATT ST
ANAHEIM, CA 92801

Database(s): [AST - CA, HAZNET - CA] ***(Cont.)***

Envirosite ID: 30943584
EPA ID: CAD046590162

HAZNET - CA ***(Cont.)***

Tons :	0.225
Generator EPA ID :	CAD046590162
Generator County :	Orange
TSDF EPA ID :	TXD055141378
TSDF Disposal County :	Unknown
State Waste :	Liquids with pH <= 2
Disposal Method :	INCINERATION--THERMAL DESTRUCTION OTHER THAN USE AS A FUEL
Tons :	0.0605
Generator EPA ID :	CAD046590162
Generator County :	Orange
TSDF EPA ID :	TXD055141378
TSDF Disposal County :	Unknown
State Waste :	Off-specification, aged or surplus organics
Disposal Method :	INCINERATION--THERMAL DESTRUCTION OTHER THAN USE AS A FUEL
Tons :	2.2
Generator EPA ID :	CAD046590162
Generator County :	Orange
TSDF EPA ID :	TXD055141378
TSDF Disposal County :	Unknown
State Waste :	Other organic solids
Disposal Method :	INCINERATION--THERMAL DESTRUCTION OTHER THAN USE AS A FUEL
Tons :	1.975
Generator EPA ID :	CAD046590162
Generator County :	Orange
TSDF EPA ID :	TXD055141378
TSDF Disposal County :	Unknown
State Waste :	Unspecified organic liquid mixture
Disposal Method :	INCINERATION--THERMAL DESTRUCTION OTHER THAN USE AS A FUEL
Tons :	0.081
Generator EPA ID :	CAD046590162

Map Id: I54
Direction: ENE
Distance: 0.142 mi.
Actual: 751.271 ft.
Elevation: 0.03 mi. / 160 ft.
Relative: Higher

Site Name: STEPAN COMPANY
1208 N PATT ST
ANAHEIM, CA 92801

Database(s): [AST - CA, HAZNET - CA] ***(Cont.)***

Envirosite ID: 30943584
EPA ID: CAD046590162

HAZNET - CA ***(Cont.)***

Generator County :	Orange
TSDF EPA ID :	TXD055141378
TSDF Disposal County :	Unknown
State Waste :	Waste oil and mixed oil
Disposal Method :	INCINERATION--THERMAL DESTRUCTION OTHER THAN USE AS A FUEL
Tons :	0.121

Generator EPA ID :	CAD046590162
Generator County :	Orange
TSDF EPA ID :	UTD981552177
TSDF Disposal County :	Unknown
State Waste :	Alkaline solution without metals pH >= 12.5
Disposal Method :	INCINERATION--THERMAL DESTRUCTION OTHER THAN USE AS A FUEL
Tons :	0.9

Generator EPA ID :	CAD046590162
Generator County :	Orange
TSDF EPA ID :	UTD981552177
TSDF Disposal County :	Unknown
State Waste :	Off-specification, aged or surplus organics
Disposal Method :	INCINERATION--THERMAL DESTRUCTION OTHER THAN USE AS A FUEL
Tons :	5.95

Generator EPA ID :	CAD046590162
Generator County :	Orange
TSDF EPA ID :	UTD981552177
TSDF Disposal County :	Unknown
State Waste :	Other inorganic solid waste
Disposal Method :	INCINERATION--THERMAL DESTRUCTION OTHER THAN USE AS A FUEL
Tons :	0.314

Waste Generator Summary 2008

Generator EPA ID :	CAD046590162
Generator County :	Orange

Map Id: I54
Direction: ENE
Distance: 0.142 mi.
Actual: 751.271 ft.
Elevation: 0.03 mi. / 160 ft.
Relative: Higher

Site Name: STEPAN COMPANY
1208 N PATT ST
ANAHEIM, CA 92801

Database(s): [AST - CA, HAZNET - CA] ***(Cont.)***

Envirosite ID: 30943584
EPA ID: CAD046590162

HAZNET - CA ***(Cont.)***

TSDF EPA ID :	AZD081705402
TSDF Disposal County :	Unknown
State Waste :	Other inorganic solid waste
Disposal Method :	STORAGE, BULKING, AND/OR TRANSFER OFF SITE--NO TREATMENT/REOVERY (H010-H129) OR (H131-H135)
Tons :	0.936
Generator EPA ID :	CAD046590162
Generator County :	Orange
TSDF EPA ID :	CAD008302903
TSDF Disposal County :	Los Angeles
State Waste :	Other inorganic solid waste
Disposal Method :	STORAGE, BULKING, AND/OR TRANSFER OFF SITE--NO TREATMENT/REOVERY (H010-H129) OR (H131-H135)
Tons :	3.521
Generator EPA ID :	CAD046590162
Generator County :	Orange
TSDF EPA ID :	CAD008302903
TSDF Disposal County :	Los Angeles
State Waste :	Other organic solids
Disposal Method :	STORAGE, BULKING, AND/OR TRANSFER OFF SITE--NO TREATMENT/REOVERY (H010-H129) OR (H131-H135)
Tons :	1.7825
Generator EPA ID :	CAD046590162
Generator County :	Orange
TSDF EPA ID :	CAD008302903
TSDF Disposal County :	Los Angeles
State Waste :	Oxygenated solvents (acetone, butanol, ethyl acetate, etc.)
Disposal Method :	FUEL BLENDING PRIOR TO ENERGY RECOVERY AT ANOTHER SITE
Tons :	0.328
Generator EPA ID :	CAD046590162
Generator County :	Orange
TSDF EPA ID :	CAD008302903

Map Id: I54
Direction: ENE
Distance: 0.142 mi.
Actual: 751.271 ft.
Elevation: 0.03 mi. / 160 ft.
Relative: Higher

Site Name: STEPAN COMPANY
1208 N PATT ST
ANAHEIM, CA 92801

Database(s): [AST - CA, HAZNET - CA] ***(Cont.)***

Envirosite ID: 30943584
EPA ID: CAD046590162

HAZNET - CA ***(Cont.)***

TSDF Disposal County :	Los Angeles
State Waste :	Waste oil and mixed oil
Disposal Method :	FUEL BLENDING PRIOR TO ENERGY RECOVERY AT ANOTHER SITE
Tons :	0.1505
Generator EPA ID :	CAD046590162
Generator County :	Orange
TSDF EPA ID :	CAD097030993
TSDF Disposal County :	Los Angeles
State Waste :	Other organic solids
Disposal Method :	STORAGE, BULKING, AND/OR TRANSFER OFF SITE--NO TREATMENT/REOVERY (H010-H129) OR (H131-H135)
Tons :	2.3055
Generator EPA ID :	CAD046590162
Generator County :	Orange
TSDF EPA ID :	CAT080013352
TSDF Disposal County :	Los Angeles
State Waste :	Aqueous solution with total organic residues less than 10 percent
Disposal Method :	OTHER RECOVERY OF RECLAMATION FOR REUSE INCLUDING ACID REGENERATION, ORGANICS RECOVERY ECT
Tons :	10.1724

Waste Generator Summary 2007

Generator EPA ID :	CAD046590162
Generator County :	Orange
TSDF EPA ID :	AZC950823111
TSDF Disposal County :	Unknown
State Waste :	Asbestos containing waste
Disposal Method :	LANDFILL OR SURFACE IMPOUNDMENT THAT WILL BE CLOSED AS LANDFILL(TO INCLUDE ON-SITE TREATMENT AND/OR STABILIZATION)
Tons :	14

Map Id: I54
Direction: ENE
Distance: 0.142 mi.
Actual: 751.271 ft.
Elevation: 0.03 mi. / 160 ft.
Relative: Higher

Site Name: STEPAN COMPANY
1208 N PATT ST
ANAHEIM, CA 92801

Database(s): [AST - CA, HAZNET - CA] ***(Cont.)***

Envirosite ID: 30943584
EPA ID: CAD046590162

HAZNET - CA ***(Cont.)***

Generator EPA ID :	CAD046590162
Generator County :	Orange
TSDF EPA ID :	AZD081705402
TSDF Disposal County :	Unknown
State Waste :	Other inorganic solid waste
Disposal Method :	STORAGE, BULKING, AND/OR TRANSFER OFF SITE--NO TREATMENT/REOVERY (H010-H129) OR (H131-H135)
Tons :	1.459

Generator EPA ID :	CAD046590162
Generator County :	Orange
TSDF EPA ID :	CAD008302903
TSDF Disposal County :	Los Angeles
State Waste :	Liquids with pH <= 2 with metals
Disposal Method :	STORAGE, BULKING, AND/OR TRANSFER OFF SITE--NO TREATMENT/REOVERY (H010-H129) OR (H131-H135)
Tons :	0.0005

Generator EPA ID :	CAD046590162
Generator County :	Orange
TSDF EPA ID :	CAD008302903
TSDF Disposal County :	Los Angeles
State Waste :	Other organic solids
Disposal Method :	STORAGE, BULKING, AND/OR TRANSFER OFF SITE--NO TREATMENT/REOVERY (H010-H129) OR (H131-H135)
Tons :	1.1025

Generator EPA ID :	CAD046590162
Generator County :	Orange
TSDF EPA ID :	CAD008302903
TSDF Disposal County :	Los Angeles
State Waste :	Oxygenated solvents (acetone, butanol, ethyl acetate, etc.)
Disposal Method :	FUEL BLENDING PRIOR TO ENERGY RECOVERY AT ANOTHER SITE
Tons :	0.43

Generator EPA ID :	CAD046590162

Map Id: I54
Direction: ENE
Distance: 0.142 mi.
Actual: 751.271 ft.
Elevation: 0.03 mi. / 160 ft.
Relative: Higher

Site Name: STEPAN COMPANY
1208 N PATT ST
ANAHEIM, CA 92801

Database(s): [AST - CA, HAZNET - CA] ***(Cont.)***

Envirosite ID: 30943584
EPA ID: CAD046590162

HAZNET - CA ***(Cont.)***

Generator County :	Orange
TSDF EPA ID :	CAD008302903
TSDF Disposal County :	Los Angeles
State Waste :	Waste oil and mixed oil
Disposal Method :	FUEL BLENDING PRIOR TO ENERGY RECOVERY AT ANOTHER SITE
Tons :	1.2095

Generator EPA ID :	CAD046590162
Generator County :	Orange
TSDF EPA ID :	IND000646943
TSDF Disposal County :	Unknown
State Waste :	Off-specification, aged or surplus organics
Disposal Method :	N/R
Tons :	24.0305

Waste Generator Summary 2006

Generator EPA ID :	CAD046590162
Generator County :	Orange
TSDF EPA ID :	AZD081705402
TSDF Disposal County :	Unknown
State Waste :	Other inorganic solid waste
Disposal Method :	Treatment, incineration
Tons :	0.711

Generator EPA ID :	CAD046590162
Generator County :	Orange
TSDF EPA ID :	CAD008302903
TSDF Disposal County :	Los Angeles
State Waste :	Other inorganic solid waste
Disposal Method :	Transfer station
Tons :	0.58

Generator EPA ID :	CAD046590162
Generator County :	Orange
TSDF EPA ID :	CAD008302903
TSDF Disposal County :	Los Angeles
State Waste :	Other organic solids
Disposal Method :	STORAGE, BULKING, AND/OR TRANSFER OFF SITE--NO TREATMENT/REOVERY (H010-H129) OR (H131-H135)

Map Id: I54
Direction: ENE
Distance: 0.142 mi.
Actual: 751.271 ft.
Elevation: 0.03 mi. / 160 ft.
Relative: Higher

Site Name: STEPAN COMPANY
1208 N PATT ST
ANAHEIM, CA 92801

Database(s): [AST - CA, HAZNET - CA] ***(Cont.)***

Envirosite ID: 30943584
EPA ID: CAD046590162

HAZNET - CA ***(Cont.)***

Tons :	1.06

Generator EPA ID :	CAD046590162
Generator County :	Orange
TSDF EPA ID :	CAD008302903
TSDF Disposal County :	Los Angeles
State Waste :	Other organic solids
Disposal Method :	Transfer station
Tons :	1.15

Generator EPA ID :	CAD046590162
Generator County :	Orange
TSDF EPA ID :	CAD008302903
TSDF Disposal County :	Los Angeles
State Waste :	Oxygenated solvents (acetone, butanol, ethyl acetate, etc.)
Disposal Method :	FUEL BLENDING PRIOR TO ENERGY RECOVERY AT ANOTHER SITE
Tons :	0.2805

Generator EPA ID :	CAD046590162
Generator County :	Orange
TSDF EPA ID :	CAD008302903
TSDF Disposal County :	Los Angeles
State Waste :	Oxygenated solvents (acetone, butanol, ethyl acetate, etc.)
Disposal Method :	Recycler
Tons :	0.2915

Generator EPA ID :	CAD046590162
Generator County :	Orange
TSDF EPA ID :	CAD008302903
TSDF Disposal County :	Los Angeles
State Waste :	Waste oil and mixed oil
Disposal Method :	Recycler
Tons :	0.2335

Generator EPA ID :	CAD046590162
Generator County :	Orange
TSDF EPA ID :	CAD097030993
TSDF Disposal County :	Los Angeles
State Waste :	Other organic solids

Map Id: I54
Direction: ENE
Distance: 0.142 mi.
Actual: 751.271 ft.
Elevation: 0.03 mi. / 160 ft.
Relative: Higher

Site Name: STEPAN COMPANY
1208 N PATT ST
ANAHEIM, CA 92801

Database(s): [AST - CA, HAZNET - CA] ***(Cont.)***

Envirosite ID: 30943584
EPA ID: CAD046590162

HAZNET - CA ***(Cont.)***

Disposal Method :	Transfer station
Tons :	2.471

Waste Generator Summary 2005

Generator EPA ID :	CAD046590162
Generator County :	Orange
TSDF EPA ID :	AZC950823111
TSDF Disposal County :	Unknown
State Waste :	Asbestos containing waste
Disposal Method :	N/R
Tons :	12.642

Generator EPA ID :	CAD046590162
Generator County :	Orange
TSDF EPA ID :	CAD008302903
TSDF Disposal County :	Los Angeles
State Waste :	Other inorganic solid waste
Disposal Method :	Transfer station
Tons :	3.04

Generator EPA ID :	CAD046590162
Generator County :	Orange
TSDF EPA ID :	CAD008302903
TSDF Disposal County :	Los Angeles
State Waste :	Other organic solids
Disposal Method :	Transfer station
Tons :	1.2565

Generator EPA ID :	CAD046590162
Generator County :	Orange
TSDF EPA ID :	CAD008302903
TSDF Disposal County :	Los Angeles
State Waste :	Oxygenated solvents (acetone, butanol, ethyl acetate, etc.)
Disposal Method :	Recycler
Tons :	0.3815

Generator EPA ID :	CAD046590162
Generator County :	Orange

Map Id: I54
Direction: ENE
Distance: 0.142 mi.
Actual: 751.271 ft.
Elevation: 0.03 mi. / 160 ft.
Relative: Higher

Site Name: STEPAN COMPANY
1208 N PATT ST
ANAHEIM, CA 92801

Database(s): [AST - CA, HAZNET - CA] ***(Cont.)***

Envirosite ID: 30943584
EPA ID: CAD046590162

HAZNET - CA ***(Cont.)***

TSDF EPA ID :	CAD008302903
TSDF Disposal County :	Los Angeles
State Waste :	Waste oil and mixed oil
Disposal Method :	Recycler
Tons :	0.329

Waste Generator Summary 2004

Generator EPA ID :	CAD046590162
Generator County :	Orange
TSDF EPA ID :	AZC950823111
TSDF Disposal County :	Unknown
State Waste :	Asbestos containing waste
Disposal Method :	N/R
Tons :	0.16856

Generator EPA ID :	CAD046590162
Generator County :	Orange
TSDF EPA ID :	CAD008302903
TSDF Disposal County :	Los Angeles
State Waste :	Off-specification, aged or surplus organics
Disposal Method :	Recycler
Tons :	0.1845

Generator EPA ID :	CAD046590162
Generator County :	Orange
TSDF EPA ID :	CAD008302903
TSDF Disposal County :	Los Angeles
State Waste :	Other inorganic solid waste
Disposal Method :	Transfer station
Tons :	4.191

Generator EPA ID :	CAD046590162
Generator County :	Orange
TSDF EPA ID :	CAD008302903
TSDF Disposal County :	Los Angeles
State Waste :	Other organic solids
Disposal Method :	Transfer station
Tons :	1.2425

Map Id: I54
Direction: ENE
Distance: 0.142 mi.
Actual: 751.271 ft.
Elevation: 0.03 mi. / 160 ft.
Relative: Higher

Site Name: STEPAN COMPANY
1208 N PATT ST
ANAHEIM, CA 92801

Database(s): [AST - CA, HAZNET - CA] ***(Cont.)***

Envirosite ID: 30943584
EPA ID: CAD046590162

HAZNET - CA ***(Cont.)***

Generator EPA ID :	CAD046590162
Generator County :	Orange
TSDF EPA ID :	CAD008302903
TSDF Disposal County :	Los Angeles
State Waste :	Oxygenated solvents (acetone, butanol, ethyl acetate, etc.)
Disposal Method :	Recycler
Tons :	0.3455

Generator EPA ID :	CAD046590162
Generator County :	Orange
TSDF EPA ID :	CAD008302903
TSDF Disposal County :	Los Angeles
State Waste :	Unspecified solvent mixture
Disposal Method :	Recycler
Tons :	3.55

Generator EPA ID :	CAD046590162
Generator County :	Orange
TSDF EPA ID :	CAD008302903
TSDF Disposal County :	Los Angeles
State Waste :	Waste oil and mixed oil
Disposal Method :	Recycler
Tons :	0.135

Generator EPA ID :	CAD046590162
Generator County :	Orange
TSDF EPA ID :	IND000646943
TSDF Disposal County :	Unknown
State Waste :	Off-specification, aged or surplus inorganics
Disposal Method :	N/R
Tons :	11

Generator EPA ID :	CAD046590162
Generator County :	Orange
TSDF EPA ID :	IND000646943
TSDF Disposal County :	Unknown
State Waste :	Off-specification, aged or surplus inorganics
Disposal Method :	Recycler
Tons :	2

Map Id: I54
Direction: ENE
Distance: 0.142 mi.
Actual: 751.271 ft.
Elevation: 0.03 mi. / 160 ft.
Relative: Higher

Site Name: STEPAN COMPANY
1208 N PATT ST
ANAHEIM, CA 92801

Database(s): [AST - CA, HAZNET - CA] ***(Cont.)***

Envirosite ID: 30943584
EPA ID: CAD046590162

HAZNET - CA ***(Cont.)***

Generator EPA ID :	CAD046590162
Generator County :	Orange
TSDF EPA ID :	IND000646943
TSDF Disposal County :	Unknown
State Waste :	Off-specification, aged or surplus organics
Disposal Method :	N/R
Tons :	6

Generator EPA ID :	CAD046590162
Generator County :	Orange
TSDF EPA ID :	IND000646943
TSDF Disposal County :	Unknown
State Waste :	Off-specification, aged or surplus organics
Disposal Method :	Recycler
Tons :	12

Generator EPA ID :	CAD046590162
Generator County :	Orange
TSDF EPA ID :	N/R
TSDF Disposal County :	N/R
State Waste :	N/R
Disposal Method :	N/R
Tons :	5.819

Waste Generator Summary 2003

Generator EPA ID :	CAD046590162
Generator County :	Orange
TSDF EPA ID :	CAD008302903
TSDF Disposal County :	Los Angeles
State Waste :	Off-specification, aged or surplus organics
Disposal Method :	Recycler
Tons :	3.1825

Generator EPA ID :	CAD046590162
Generator County :	Orange
TSDF EPA ID :	CAD008302903
TSDF Disposal County :	Los Angeles
State Waste :	Other inorganic solid waste

Map Id: I54
Direction: ENE
Distance: 0.142 mi.
Actual: 751.271 ft.
Elevation: 0.03 mi. / 160 ft.
Relative: Higher

Site Name: STEPAN COMPANY
1208 N PATT ST
ANAHEIM, CA 92801

Database(s): [AST - CA, HAZNET - CA] ***(Cont.)***

Envirosite ID: 30943584
EPA ID: CAD046590162

HAZNET - CA ***(Cont.)***

Disposal Method :	Transfer station
Tons :	5.3625
Generator EPA ID :	CAD046590162
Generator County :	Orange
TSDF EPA ID :	CAD008302903
TSDF Disposal County :	Los Angeles
State Waste :	Other organic solids
Disposal Method :	Transfer station
Tons :	6.149
Generator EPA ID :	CAD046590162
Generator County :	Orange
TSDF EPA ID :	CAD008302903
TSDF Disposal County :	Los Angeles
State Waste :	Oxygenated solvents (acetone, butanol, ethyl acetate, etc.)
Disposal Method :	Recycler
Tons :	0.3925
Generator EPA ID :	CAD046590162
Generator County :	Orange
TSDF EPA ID :	CAD008302903
TSDF Disposal County :	Los Angeles
State Waste :	Unspecified solvent mixture
Disposal Method :	Recycler
Tons :	7.17
Generator EPA ID :	CAD046590162
Generator County :	Orange
TSDF EPA ID :	CAD008302903
TSDF Disposal County :	Los Angeles
State Waste :	Waste oil and mixed oil
Disposal Method :	Recycler
Tons :	0.7055
Generator EPA ID :	CAD046590162
Generator County :	Orange
TSDF EPA ID :	CAD097030993
TSDF Disposal County :	Los Angeles

Map Id: I54
Direction: ENE
Distance: 0.142 mi.
Actual: 751.271 ft.
Elevation: 0.03 mi. / 160 ft.
Relative: Higher

Site Name: STEPAN COMPANY
1208 N PATT ST
ANAHEIM, CA 92801

Database(s): [AST - CA, HAZNET - CA] ***(Cont.)***

Envirosite ID: 30943584
EPA ID: CAD046590162

HAZNET - CA ***(Cont.)***

State Waste :	Other organic solids
Disposal Method :	Disposal, other
Tons :	2.2235

Generator EPA ID :	CAD046590162
Generator County :	Orange
TSDF EPA ID :	IND000646943
TSDF Disposal County :	Unknown
State Waste :	Off-specification, aged or surplus inorganics
Disposal Method :	Recycler
Tons :	2.395

Generator EPA ID :	CAD046590162
Generator County :	Orange
TSDF EPA ID :	IND000646943
TSDF Disposal County :	Unknown
State Waste :	Unspecified organic liquid mixture
Disposal Method :	Recycler
Tons :	3.4

Generator EPA ID :	CAD046590162
Generator County :	Orange
TSDF EPA ID :	IND000646943
TSDF Disposal County :	Unknown
State Waste :	Unspecified organic liquid mixture
Disposal Method :	Treatment, incineration
Tons :	0.0025

Generator EPA ID :	CAD046590162
Generator County :	Orange
TSDF EPA ID :	IND000646943
TSDF Disposal County :	Unknown
State Waste :	Unspecified solvent mixture
Disposal Method :	Recycler
Tons :	0.0025

Waste Generator Summary 2002

Generator EPA ID :	CAD046590162

Map Id: I54
Direction: ENE
Distance: 0.142 mi.
Actual: 751.271 ft.
Elevation: 0.03 mi. / 160 ft.
Relative: Higher

Site Name: STEPAN COMPANY
1208 N PATT ST
ANAHEIM, CA 92801

Database(s): [AST - CA, HAZNET - CA] ***(Cont.)***

Envirosite ID: 30943584
EPA ID: CAD046590162

HAZNET - CA ***(Cont.)***

Generator County :	Orange
TSDF EPA ID :	CAD008302903
TSDF Disposal County :	Los Angeles
State Waste :	Off-specification, aged or surplus organics
Disposal Method :	Transfer station
Tons :	0.045

Generator EPA ID :	CAD046590162
Generator County :	Orange
TSDF EPA ID :	CAD008302903
TSDF Disposal County :	Los Angeles
State Waste :	Other inorganic solid waste
Disposal Method :	Transfer station
Tons :	2.7285

Generator EPA ID :	CAD046590162
Generator County :	Orange
TSDF EPA ID :	CAD008302903
TSDF Disposal County :	Los Angeles
State Waste :	Other organic solids
Disposal Method :	Transfer station
Tons :	3.8585

Generator EPA ID :	CAD046590162
Generator County :	Orange
TSDF EPA ID :	CAD008302903
TSDF Disposal County :	Los Angeles
State Waste :	Oxygenated solvents (acetone, butanol, ethyl acetate, etc.)
Disposal Method :	Recycler
Tons :	0.4185

Generator EPA ID :	CAD046590162
Generator County :	Orange
TSDF EPA ID :	CAD008302903
TSDF Disposal County :	Los Angeles
State Waste :	Unspecified solvent mixture
Disposal Method :	Recycler
Tons :	27.41

Map Id: I54
Direction: ENE
Distance: 0.142 mi.
Actual: 751.271 ft.
Elevation: 0.03 mi. / 160 ft.
Relative: Higher

Site Name: STEPAN COMPANY
1208 N PATT ST
ANAHEIM, CA 92801

Database(s): [AST - CA, HAZNET - CA] ***(Cont.)***

Envirosite ID: 30943584
EPA ID: CAD046590162

HAZNET - CA ***(Cont.)***

Generator EPA ID :	CAD046590162
Generator County :	Orange
TSDF EPA ID :	CAD008302903
TSDF Disposal County :	Los Angeles
State Waste :	Waste oil and mixed oil
Disposal Method :	Recycler
Tons :	0.6195

Generator EPA ID :	CAD046590162
Generator County :	Orange
TSDF EPA ID :	CAD097030993
TSDF Disposal County :	Los Angeles
State Waste :	Other organic solids
Disposal Method :	Disposal, other
Tons :	0.1395

Generator EPA ID :	CAD046590162
Generator County :	Orange
TSDF EPA ID :	CAD097030993
TSDF Disposal County :	Los Angeles
State Waste :	Other organic solids
Disposal Method :	N/R
Tons :	2.0805

Generator EPA ID :	CAD046590162
Generator County :	Orange
TSDF EPA ID :	CAD097030993
TSDF Disposal County :	Los Angeles
State Waste :	Unspecified sludge waste
Disposal Method :	Recycler
Tons :	4.166

Waste Generator Summary 2001

Generator EPA ID :	CAD046590162
Generator County :	Orange
TSDF EPA ID :	CAD008302903
TSDF Disposal County :	Los Angeles
State Waste :	Other inorganic solid waste

Map Id: I54
Direction: ENE
Distance: 0.142 mi.
Actual: 751.271 ft.
Elevation: 0.03 mi. / 160 ft.
Relative: Higher

Site Name: STEPAN COMPANY
1208 N PATT ST
ANAHEIM, CA 92801

Database(s): [AST - CA, HAZNET - CA] ***(Cont.)***

Envirosite ID: 30943584
EPA ID: CAD046590162

HAZNET - CA ***(Cont.)***

Disposal Method :	N/R
Tons :	0.4315

Generator EPA ID :	CAD046590162
Generator County :	Orange
TSDF EPA ID :	CAD008302903
TSDF Disposal County :	Los Angeles
State Waste :	Other inorganic solid waste
Disposal Method :	Transfer station
Tons :	6.8825

Generator EPA ID :	CAD046590162
Generator County :	Orange
TSDF EPA ID :	CAD008302903
TSDF Disposal County :	Los Angeles
State Waste :	Other organic solids
Disposal Method :	N/R
Tons :	1.0375

Generator EPA ID :	CAD046590162
Generator County :	Orange
TSDF EPA ID :	CAD008302903
TSDF Disposal County :	Los Angeles
State Waste :	Other organic solids
Disposal Method :	Transfer station
Tons :	4.5325

Generator EPA ID :	CAD046590162
Generator County :	Orange
TSDF EPA ID :	CAD008302903
TSDF Disposal County :	Los Angeles
State Waste :	Oxygenated solvents (acetone, butanol, ethyl acetate, etc.)
Disposal Method :	N/R
Tons :	0.099

Generator EPA ID :	CAD046590162
Generator County :	Orange
TSDF EPA ID :	CAD008302903
TSDF Disposal County :	Los Angeles

Map Id: I54
Direction: ENE
Distance: 0.142 mi.
Actual: 751.271 ft.
Elevation: 0.03 mi. / 160 ft.
Relative: Higher

Site Name: STEPAN COMPANY
1208 N PATT ST
ANAHEIM, CA 92801

Database(s): [AST - CA, HAZNET - CA] ***(Cont.)***

Envirosite ID: 30943584
EPA ID: CAD046590162

HAZNET - CA ***(Cont.)***

State Waste :	Oxygenated solvents (acetone, butanol, ethyl acetate, etc.)
Disposal Method :	Recycler
Tons :	0.324

Generator EPA ID :	CAD046590162
Generator County :	Orange
TSDF EPA ID :	CAD008302903
TSDF Disposal County :	Los Angeles
State Waste :	Unspecified solvent mixture
Disposal Method :	Recycler
Tons :	7.63

Generator EPA ID :	CAD046590162
Generator County :	Orange
TSDF EPA ID :	CAD008302903
TSDF Disposal County :	Los Angeles
State Waste :	Waste oil and mixed oil
Disposal Method :	Recycler
Tons :	0.209

Generator EPA ID :	CAD046590162
Generator County :	Orange
TSDF EPA ID :	CAD097030993
TSDF Disposal County :	Los Angeles
State Waste :	Other organic solids
Disposal Method :	Disposal, other
Tons :	5.2

Generator EPA ID :	CAD046590162
Generator County :	Orange
TSDF EPA ID :	CAT000646117
TSDF Disposal County :	Kings
State Waste :	Other inorganic solid waste
Disposal Method :	Disposal, landfill
Tons :	0.5465

Generator EPA ID :	CAD046590162
Generator County :	Orange
TSDF EPA ID :	IND000646943

Map Id: I54
Direction: ENE
Distance: 0.142 mi.
Actual: 751.271 ft.
Elevation: 0.03 mi. / 160 ft.
Relative: Higher

Site Name: STEPAN COMPANY
1208 N PATT ST
ANAHEIM, CA 92801

Database(s): [AST - CA, HAZNET - CA] ***(Cont.)***

Envirosite ID: 30943584
EPA ID: CAD046590162

HAZNET - CA ***(Cont.)***

TSDF Disposal County :	Unknown
State Waste :	Laboratory waste chemicals
Disposal Method :	Recycler
Tons :	0.0025

Generator EPA ID :	CAD046590162
Generator County :	Orange
TSDF EPA ID :	TXD988078119
TSDF Disposal County :	N/R
State Waste :	Other inorganic solid waste
Disposal Method :	Recycler
Tons :	4.6125

Waste Generator Summary 2000

Generator EPA ID :	CAD046590162
Generator County :	Orange
TSDF EPA ID :	AZC950823111
TSDF Disposal County :	Unknown
State Waste :	Asbestos containing waste
Disposal Method :	N/R
Tons :	8.428

Generator EPA ID :	CAD046590162
Generator County :	Orange
TSDF EPA ID :	CAD008302903
TSDF Disposal County :	Los Angeles
State Waste :	Off-specification, aged or surplus organics
Disposal Method :	Transfer station
Tons :	0.171

Generator EPA ID :	CAD046590162
Generator County :	Orange
TSDF EPA ID :	CAD008302903
TSDF Disposal County :	Los Angeles
State Waste :	Other inorganic solid waste
Disposal Method :	Transfer station
Tons :	22.8885

Map Id: I54
Direction: ENE
Distance: 0.142 mi.
Actual: 751.271 ft.
Elevation: 0.03 mi. / 160 ft.
Relative: Higher

Site Name: STEPAN COMPANY
1208 N PATT ST
ANAHEIM, CA 92801

Database(s): [AST - CA, HAZNET - CA] ***(Cont.)***

Envirosite ID: 30943584
EPA ID: CAD046590162

HAZNET - CA ***(Cont.)***

Generator EPA ID :	CAD046590162
Generator County :	Orange
TSDF EPA ID :	CAD008302903
TSDF Disposal County :	Los Angeles
State Waste :	Other organic solids
Disposal Method :	Transfer station
Tons :	3.7105

Generator EPA ID :	CAD046590162
Generator County :	Orange
TSDF EPA ID :	CAD008302903
TSDF Disposal County :	Los Angeles
State Waste :	Oxygenated solvents (acetone, butanol, ethyl acetate, etc.)
Disposal Method :	Recycler
Tons :	0.429

Generator EPA ID :	CAD046590162
Generator County :	Orange
TSDF EPA ID :	CAD008302903
TSDF Disposal County :	Los Angeles
State Waste :	Unspecified solvent mixture
Disposal Method :	Recycler
Tons :	6.28

Generator EPA ID :	CAD046590162
Generator County :	Orange
TSDF EPA ID :	CAT000646117
TSDF Disposal County :	Kings
State Waste :	Other inorganic solid waste
Disposal Method :	Disposal, landfill
Tons :	3

Waste Generator Summary 1999

Generator EPA ID :	CAD046590162
Generator County :	Orange
TSDF EPA ID :	CAD008302903
TSDF Disposal County :	Los Angeles
State Waste :	Other inorganic solid waste

Map Id: I54
Direction: ENE
Distance: 0.142 mi.
Actual: 751.271 ft.
Elevation: 0.03 mi. / 160 ft.
Relative: Higher

Site Name: STEPAN COMPANY
1208 N PATT ST
ANAHEIM, CA 92801

Database(s): [AST - CA, HAZNET - CA] ***(Cont.)***

Envirosite ID: 30943584
EPA ID: CAD046590162

HAZNET - CA ***(Cont.)***

Disposal Method :	Transfer station
Tons :	3.045
Generator EPA ID :	CAD046590162
Generator County :	Orange
TSDF EPA ID :	CAD008302903
TSDF Disposal County :	Los Angeles
State Waste :	Other organic solids
Disposal Method :	Transfer station
Tons :	4.733
Generator EPA ID :	CAD046590162
Generator County :	Orange
TSDF EPA ID :	CAD008302903
TSDF Disposal County :	Los Angeles
State Waste :	Oxygenated solvents (acetone, butanol, ethyl acetate, etc.)
Disposal Method :	Recycler
Tons :	0.396
Generator EPA ID :	CAD046590162
Generator County :	Orange
TSDF EPA ID :	CAD008302903
TSDF Disposal County :	Los Angeles
State Waste :	Unspecified solvent mixture
Disposal Method :	Recycler
Tons :	10.61
Generator EPA ID :	CAD046590162
Generator County :	Orange
TSDF EPA ID :	CAD028409019
TSDF Disposal County :	Los Angeles
State Waste :	Other inorganic solid waste
Disposal Method :	Transfer station
Tons :	15.667

Waste Generator Summary 1998

Generator EPA ID :	CAD046590162
Generator County :	Orange

Map Id: I54
Direction: ENE
Distance: 0.142 mi.
Actual: 751.271 ft.
Elevation: 0.03 mi. / 160 ft.
Relative: Higher

Site Name: STEPAN COMPANY
1208 N PATT ST
ANAHEIM, CA 92801

Database(s): [AST - CA, HAZNET - CA] ***(Cont.)***

Envirosite ID: 30943584
EPA ID: CAD046590162

HAZNET - CA ***(Cont.)***

TSDF EPA ID :	CAD008302903
TSDF Disposal County :	Los Angeles
State Waste :	Other organic solids
Disposal Method :	Transfer station
Tons :	4.91

Generator EPA ID :	CAD046590162
Generator County :	Orange
TSDF EPA ID :	CAD008302903
TSDF Disposal County :	Los Angeles
State Waste :	Oxygenated solvents (acetone, butanol, ethyl acetate, etc.)
Disposal Method :	Recycler
Tons :	5.977

Generator EPA ID :	CAD046590162
Generator County :	Orange
TSDF EPA ID :	CAD008302903
TSDF Disposal County :	Los Angeles
State Waste :	Unspecified sludge waste
Disposal Method :	Transfer station
Tons :	0.834

Generator EPA ID :	CAD046590162
Generator County :	Orange
TSDF EPA ID :	CAD008302903
TSDF Disposal County :	Los Angeles
State Waste :	Unspecified solvent mixture
Disposal Method :	Recycler
Tons :	16.71

Generator EPA ID :	CAD046590162
Generator County :	Orange
TSDF EPA ID :	CAD050806850
TSDF Disposal County :	Los Angeles
State Waste :	Laboratory waste chemicals
Disposal Method :	Transfer station
Tons :	0.02

Generator EPA ID :	CAD046590162

Map Id: I54
Direction: ENE
Distance: 0.142 mi.
Actual: 751.271 ft.
Elevation: 0.03 mi. / 160 ft.
Relative: Higher

Site Name: STEPAN COMPANY
1208 N PATT ST
ANAHEIM, CA 92801

Database(s): [AST - CA, HAZNET - CA] ***(Cont.)***

Envirosite ID: 30943584
EPA ID: CAD046590162

HAZNET - CA ***(Cont.)***

Generator County :	Orange
TSDF EPA ID :	CAD050806850
TSDF Disposal County :	Los Angeles
State Waste :	Liquids with pH <= 2
Disposal Method :	Transfer station
Tons :	0.005

Generator EPA ID :	CAD046590162
Generator County :	Orange
TSDF EPA ID :	OHD980613541
TSDF Disposal County :	Unknown
State Waste :	Other inorganic solid waste
Disposal Method :	N/R
Tons :	2.65

Waste Generator Summary 1997

Generator EPA ID :	CAD046590162
Generator County :	Orange
TSDF EPA ID :	CAD008302903
TSDF Disposal County :	Los Angeles
State Waste :	Oxygenated solvents (acetone, butanol, ethyl acetate, etc.)
Disposal Method :	Recycler
Tons :	0.318

Generator EPA ID :	CAD046590162
Generator County :	Orange
TSDF EPA ID :	CAD008302903
TSDF Disposal County :	Los Angeles
State Waste :	Unspecified solvent mixture
Disposal Method :	Recycler
Tons :	33.165

Generator EPA ID :	CAD046590162
Generator County :	Orange
TSDF EPA ID :	CAD044429835
TSDF Disposal County :	Los Angeles
State Waste :	Unspecified solvent mixture
Disposal Method :	Recycler

Map Id: I54
Direction: ENE
Distance: 0.142 mi.
Actual: 751.271 ft.
Elevation: 0.03 mi. / 160 ft.
Relative: Higher

Site Name: STEPAN COMPANY
1208 N PATT ST
ANAHEIM, CA 92801

Database(s): [AST - CA, HAZNET - CA] ***(Cont.)***

Envirosite ID: 30943584
EPA ID: CAD046590162

HAZNET - CA ***(Cont.)***

Tons :	0.108

Generator EPA ID :	CAD046590162
Generator County :	Orange
TSDF EPA ID :	CAT080031628
TSDF Disposal County :	Kern
State Waste :	Unspecified solvent mixture
Disposal Method :	N/R
Tons :	5.865

Generator EPA ID :	CAD046590162
Generator County :	Orange
TSDF EPA ID :	CAT080031628
TSDF Disposal County :	Kern
State Waste :	Unspecified solvent mixture
Disposal Method :	Recycler
Tons :	89.595

Generator EPA ID :	CAD046590162
Generator County :	Orange
TSDF EPA ID :	OHD980613541
TSDF Disposal County :	Unknown
State Waste :	Other inorganic solid waste
Disposal Method :	N/R
Tons :	5.5685

Waste Generator Summary 1996

Generator EPA ID :	CAD046590162
Generator County :	Orange
TSDF EPA ID :	CAD044429835
TSDF Disposal County :	Los Angeles
State Waste :	Other inorganic solid waste
Disposal Method :	Disposal, other
Tons :	4.2935

Generator EPA ID :	CAD046590162
Generator County :	Orange
TSDF EPA ID :	CAD044429835

Map Id: I54
Direction: ENE
Distance: 0.142 mi.
Actual: 751.271 ft.
Elevation: 0.03 mi. / 160 ft.
Relative: Higher

Site Name: STEPAN COMPANY
1208 N PATT ST
ANAHEIM, CA 92801

Database(s): [AST - CA, HAZNET - CA] ***(Cont.)***

Envirosite ID: 30943584
EPA ID: CAD046590162

HAZNET - CA ***(Cont.)***

TSDF Disposal County :	Los Angeles
State Waste :	Other inorganic solid waste
Disposal Method :	Treatment, incineration
Tons :	6.648

Generator EPA ID :	CAD046590162
Generator County :	Orange
TSDF EPA ID :	CAD044429835
TSDF Disposal County :	Los Angeles
State Waste :	Unspecified solvent mixture
Disposal Method :	Recycler
Tons :	0.396

Generator EPA ID :	CAD046590162
Generator County :	Orange
TSDF EPA ID :	CAT080031628
TSDF Disposal County :	Kern
State Waste :	Unspecified solvent mixture
Disposal Method :	Recycler
Tons :	35.835

Generator EPA ID :	CAD046590162
Generator County :	Orange
TSDF EPA ID :	OHD980613541
TSDF Disposal County :	Unknown
State Waste :	Other inorganic solid waste
Disposal Method :	N/R
Tons :	11.24

Waste Generator Summary 1995

Generator EPA ID :	CAD046590162
Generator County :	Orange
TSDF EPA ID :	CAD044429835
TSDF Disposal County :	Los Angeles
State Waste :	Other inorganic solid waste
Disposal Method :	Treatment, incineration
Tons :	4.4425

Map Id: I54
Direction: ENE
Distance: 0.142 mi.
Actual: 751.271 ft.
Elevation: 0.03 mi. / 160 ft.
Relative: Higher

Site Name: STEPAN COMPANY
1208 N PATT ST
ANAHEIM, CA 92801

Database(s): [AST - CA, HAZNET - CA] ***(Cont.)***

Envirosite ID: 30943584
EPA ID: CAD046590162

HAZNET - CA ***(Cont.)***

Generator EPA ID :	CAD046590162
Generator County :	Orange
TSDF EPA ID :	CAD044429835
TSDF Disposal County :	Los Angeles
State Waste :	Unspecified solvent mixture
Disposal Method :	Recycler
Tons :	0.432

Generator EPA ID :	CAD046590162
Generator County :	Orange
TSDF EPA ID :	CAT080031628
TSDF Disposal County :	Kern
State Waste :	Unspecified solvent mixture
Disposal Method :	Recycler
Tons :	30.55

Waste Generator Summary 1994

Generator EPA ID :	CAD046590162
Generator County :	Orange
TSDF EPA ID :	CAD044429835
TSDF Disposal County :	Los Angeles
State Waste :	Other organic solids
Disposal Method :	Treatment, incineration
Tons :	0.25

Generator EPA ID :	CAD046590162
Generator County :	Orange
TSDF EPA ID :	CAD044429835
TSDF Disposal County :	Los Angeles
State Waste :	Unspecified solvent mixture
Disposal Method :	Recycler
Tons :	0.108

Generator EPA ID :	CAD046590162
Generator County :	Orange
TSDF EPA ID :	CAD050806850
TSDF Disposal County :	Los Angeles
State Waste :	Other inorganic solid waste

Map Id: I54
Direction: ENE
Distance: 0.142 mi.
Actual: 751.271 ft.
Elevation: 0.03 mi. / 160 ft.
Relative: Higher

Site Name: STEPAN COMPANY
1208 N PATT ST
ANAHEIM, CA 92801

Database(s): [AST - CA, HAZNET - CA] ***(Cont.)***

Envirosite ID: 30943584
EPA ID: CAD046590162

HAZNET - CA ***(Cont.)***

Disposal Method :	Transfer station
Tons :	0.95
Generator EPA ID :	CAD046590162
Generator County :	Orange
TSDF EPA ID :	CAD050806850
TSDF Disposal County :	Los Angeles
State Waste :	Unspecified solvent mixture
Disposal Method :	Recycler
Tons :	0.09
Generator EPA ID :	CAD046590162
Generator County :	Orange
TSDF EPA ID :	CAT080031628
TSDF Disposal County :	Kern
State Waste :	Unspecified solvent mixture
Disposal Method :	Recycler
Tons :	63.4584

Waste Generator Summary 1993

Generator EPA ID :	CAD046590162
Generator County :	Orange
TSDF EPA ID :	CAD008252405
TSDF Disposal County :	Los Angeles
State Waste :	Unspecified solvent mixture
Disposal Method :	Recycler
Tons :	0.126
Generator EPA ID :	CAD046590162
Generator County :	Orange
TSDF EPA ID :	CAD050806850
TSDF Disposal County :	Los Angeles
State Waste :	Other inorganic solid waste
Disposal Method :	Treatment, tank
Tons :	1.8
Generator EPA ID :	CAD046590162
Generator County :	Orange

Map Id: I54
Direction: ENE
Distance: 0.142 mi.
Actual: 751.271 ft.
Elevation: 0.03 mi. / 160 ft.
Relative: Higher

Site Name: STEPAN COMPANY
1208 N PATT ST
ANAHEIM, CA 92801

Database(s): [AST - CA, HAZNET - CA] ***(Cont.)***

Envirosite ID: 30943584
EPA ID: CAD046590162

HAZNET - CA ***(Cont.)***

TSDF EPA ID :	CAD050806850
TSDF Disposal County :	Los Angeles
State Waste :	Unspecified solvent mixture
Disposal Method :	Recycler
Tons :	6.12

Generator EPA ID :	CAD046590162
Generator County :	Orange
TSDF EPA ID :	CAT080031628
TSDF Disposal County :	Kern
State Waste :	Unspecified solvent mixture
Disposal Method :	N/R
Tons :	15.0516

Generator EPA ID :	CAD046590162
Generator County :	Orange
TSDF EPA ID :	CAT080031628
TSDF Disposal County :	Kern
State Waste :	Unspecified solvent mixture
Disposal Method :	Recycler
Tons :	16.2248

Map Id: I55
Direction: ENE
Distance: 0.142 mi.
Actual: 751.271 ft.
Elevation: 0.03 mi. / 160 ft.
Relative: Higher

Site Name: STEPHAN CHEMICAL
1208 NORTH PATT STREET
ANAHEIM, CA

Database(s): [SLIC REG 8 - CA]

Envirosite ID: 9827301
EPA ID: N/R

SLIC REG 8 - CA

Status Date :	08/26/1991
Status :	Completed - Case Closed
Begin Date :	N/R
Global ID :	SLT8R2063984
Site History :	N/R

Map Id: I55
Direction: ENE
Distance: 0.142 mi.
Actual: 751.271 ft.
Elevation: 0.03 mi. / 160 ft.
Relative: Higher

Site Name: STEPHAN CHEMICAL
1208 NORTH PATT STREET
ANAHEIM, CA

Envirosite ID: 9827301
EPA ID: N/R

Database(s): [SLIC REG 8 - CA] ***(Cont.)***

SLIC REG 8 - CA ***(Cont.)***

RB Case Number :	SLT8R206
Potential Media Affected :	N/R
Potential Contaminants of Concern :	N/R
Local Agency :	N/R
Local Case Number :	N/R
Lead Agency :	ORANGE COUNTY LOP
File Location :	N/R
CUF Case :	NO
Caseworker :	N/R
Case Type :	Cleanup Program Site

Contacts Summary

Global ID :	N/R
Contact Name :	N/R
Contact Type :	N/R
Organization Name :	N/R
Address :	N/R
City :	N/R
Phone Number :	N/R
Email :	N/R

Regulatory Activities

Date :	01/02/1965
Global ID :	SLT8R2063984
Action Type :	Other
Action :	Leak Reported

Status History Summary

Status Date :	08/26/1991
Global ID :	SLT8R2063984
Status :	Completed - Case Closed

Map Id: I56
Direction: ENE
Distance: 0.142 mi.
Actual: 751.271 ft.
Elevation: 0.03 mi. / 160 ft.
Relative: Higher

Site Name: STEPHEN COMPANY
1208 N PATT ST
ANAHEIM, CA 92801

Database(s): [HIST UST - CA]

Envirosite ID: 9682393
EPA ID: N/R

HIST UST - CA

PDF Link : Click here for hyperlink provided by the agency.

Map Id: I57
Direction: ENE
Distance: 0.142 mi.
Actual: 751.271 ft.
Elevation: 0.03 mi. / 160 ft.
Relative: Higher

Site Name: STEPHAN CHEMICAL COMPANY
1208 N PATT ST
ANAHEIM, CA 92801

Database(s): [LUST REG 8 - CA]

Envirosite ID: 9818147
EPA ID: N/R

LUST REG 8 - CA

Status Date :	08/04/1986
Status :	Completed - Case Closed
Begin Date :	06/02/1986
Global ID :	T0605900309
Site History :	N/R
RB Case Number :	083000390T
Potential Media Affected :	Soil
Potential Contaminants of Concern :	Gasoline
Local Agency :	ANAHEIM CITY
Local Case Number :	N/R
Lead Agency :	ANAHEIM CITY
File Location :	N/R
CUF Case :	NO
Caseworker :	RM
Case Type :	LUST Cleanup Site

Contacts Summary

Global ID :	T0605900309
Contact Name :	PATRICIA HANNON
Contact Type :	Regional Board Caseworker
Organization Name :	SANTA ANA RWQCB (REGION 8)
Address :	3737 MAIN STREET, SUITE 500
City :	RIVERSIDE
Phone Number :	N/R

Map Id: I57
Direction: ENE
Distance: 0.142 mi.
Actual: 751.271 ft.
Elevation: 0.03 mi. / 160 ft.
Relative: Higher

Site Name: STEPHAN CHEMICAL COMPANY
1208 N PATT ST
ANAHEIM, CA 92801

Database(s): [LUST REG 8 - CA] ***(Cont.)***

Envirosite ID: 9818147
EPA ID: N/R

LUST REG 8 - CA ***(Cont.)***

Email :	phannon@waterboards.ca.gov

Global ID :	T0605900309
Contact Name :	RALPH MCCAFFREY
Contact Type :	Local Agency Caseworker
Organization Name :	ANAHEIM CITY
Address :	201 S. ANAHEIM BLVD. MS 601
City :	ANAHEIM
Phone Number :	N/R
Email :	rmccaffrey@anaheim.net

Regulatory Activities

Date :	06/02/1986
Global ID :	T0605900309
Action Type :	Other
Action :	Leak Reported

Status History

Status Date :	08/04/1986
Global ID :	T0605900309
Status :	Completed - Case Closed

Status Date :	06/02/1986
Global ID :	T0605900309
Status :	Open - Case Begin Date

Status Date :	06/02/1986
Global ID :	T0605900309
Status :	Open - Site Assessment

Map Id: I58
Direction: ENE
Distance: 0.144 mi.
Actual: 757.968 ft.
Elevation: 0.03 mi. / 160 ft.
Relative: Higher

Site Name: YOUNG NAILS INC
1149 N PATT ST
ANAHEIM, CA 92801

Database(s): [HAZNET - CA]

Envirosite ID: 19059074
EPA ID: CAL000331809

HAZNET - CA

Year :	2013
Contact Name :	Lily Fierros
Facility Mailing Address :	1149 N PATT ST, ANAHEIM, CA 928010000
Contact Phone :	8007779170

Year :	2012
Contact Name :	Lily Fierros
Facility Mailing Address :	1149 N PATT ST, ANAHEIM, CA 928010000
Contact Phone :	8007779170

Year :	2011
Contact Name :	Lily Fierros
Facility Mailing Address :	1149 N PATT ST, ANAHEIM, CA 928010000
Contact Phone :	8007779170

Year :	2010
Contact Name :	Lily Fierros
Facility Mailing Address :	1149 N PATT ST, ANAHEIM, CA 928010000
Contact Phone :	8007779170

Year :	2009
Contact Name :	Lily Fierros
Facility Mailing Address :	1149 N PATT ST, ANAHEIM, CA 928010000
Contact Phone :	8007779170

Year :	2008
Contact Name :	Lily Fierros
Facility Mailing Address :	1149 N PATT ST, ANAHEIM, CA 928010000
Contact Phone :	8007779170

Year :	N/R
Contact Name :	Lily Fierros
Facility Mailing Address :	1149 N PATT ST, ANAHEIM, CA 928010000
Contact Phone :	8007779170

Waste Generator Summary 2014

Generator EPA ID :	CAL000331809
Generator County :	Orange

Map Id: I58
Direction: ENE
Distance: 0.144 mi.
Actual: 757.968 ft.
Elevation: 0.03 mi. / 160 ft.
Relative: Higher

Site Name: YOUNG NAILS INC
1149 N PATT ST
ANAHEIM, CA 92801

Database(s): [HAZNET - CA] ***(Cont.)***

Envirosite ID: 19059074
EPA ID: CAL000331809

HAZNET - CA ***(Cont.)***

TSDF EPA ID :	CAD008252405
TSDF Disposal County :	Los Angeles
State Waste :	Oxygenated solvents (acetone, butanol, ethyl acetate, etc.)
Disposal Method :	FUEL BLENDING PRIOR TO ENERGY RECOVERY AT ANOTHER SITE
Tons :	1.089

Waste Generator Summary 2013

Generator EPA ID :	CAL000331809
Generator County :	Orange
TSDF EPA ID :	CAD008252405
TSDF Disposal County :	Los Angeles
State Waste :	Oxygenated solvents (acetone, butanol, ethyl acetate, etc.)
Disposal Method :	FUEL BLENDING PRIOR TO ENERGY RECOVERY AT ANOTHER SITE
Tons :	3.3885

Waste Generator Summary 2012

Generator EPA ID :	CAL000331809
Generator County :	Orange
TSDF EPA ID :	CAD008252405
TSDF Disposal County :	Los Angeles
State Waste :	Oxygenated solvents (acetone, butanol, ethyl acetate, etc.)
Disposal Method :	FUEL BLENDING PRIOR TO ENERGY RECOVERY AT ANOTHER SITE
Tons :	1.3695

Generator EPA ID :	CAL000331809
Generator County :	Orange
TSDF EPA ID :	CAD982444481
TSDF Disposal County :	San Bernardino
State Waste :	Off-specification, aged or surplus organics
Disposal Method :	STORAGE, BULKING, AND/OR TRANSFER OFF SITE--NO TREATMENT/REOVERY (H010-H129) OR (H131-H135)
Tons :	0.726

Generator EPA ID :	CAL000331809
Generator County :	Orange
TSDF EPA ID :	NVT330010000

Map Id: I58
Direction: ENE
Distance: 0.144 mi.
Actual: 757.968 ft.
Elevation: 0.03 mi. / 160 ft.
Relative: Higher

Site Name: YOUNG NAILS INC
1149 N PATT ST
ANAHEIM, CA 92801

Database(s): [HAZNET - CA] ***(Cont.)***

Envirosite ID: 19059074
EPA ID: CAL000331809

HAZNET - CA ***(Cont.)***

TSDF Disposal County :	Unknown
State Waste :	Off-specification, aged or surplus organics
Disposal Method :	OTHER RECOVERY OF RECLAMATION FOR REUSE INCLUDING ACID REGENERATION, ORGANICS RECOVERY ECT
Tons :	5.2371

Waste Generator Summary 2011

Generator EPA ID :	CAL000331809
Generator County :	Orange
TSDF EPA ID :	CAD008252405
TSDF Disposal County :	Los Angeles
State Waste :	Oxygenated solvents (acetone, butanol, ethyl acetate, etc.)
Disposal Method :	FUEL BLENDING PRIOR TO ENERGY RECOVERY AT ANOTHER SITE
Tons :	0.9405

Generator EPA ID :	CAL000331809
Generator County :	Orange
TSDF EPA ID :	CAD982444481
TSDF Disposal County :	San Bernardino
State Waste :	Off-specification, aged or surplus organics
Disposal Method :	STORAGE, BULKING, AND/OR TRANSFER OFF SITE--NO TREATMENT/REOVERY (H010-H129) OR (H131-H135)
Tons :	4.125

Waste Generator Summary 2010

Generator EPA ID :	CAL000331809
Generator County :	Orange
TSDF EPA ID :	CAD008252405
TSDF Disposal County :	Los Angeles
State Waste :	Oxygenated solvents (acetone, butanol, ethyl acetate, etc.)
Disposal Method :	FUEL BLENDING PRIOR TO ENERGY RECOVERY AT ANOTHER SITE
Tons :	0.5445

Map Id: I58
Direction: ENE
Distance: 0.144 mi.
Actual: 757.968 ft.
Elevation: 0.03 mi. / 160 ft.
Relative: Higher

Site Name: YOUNG NAILS INC
1149 N PATT ST
ANAHEIM, CA 92801

Database(s): [HAZNET - CA] ***(Cont.)***

Envirosite ID: 19059074
EPA ID: CAL000331809

HAZNET - CA ***(Cont.)***

Waste Generator Summary 2009

Generator EPA ID :	CAL000331809
Generator County :	Orange
TSDF EPA ID :	CAD008252405
TSDF Disposal County :	Los Angeles
State Waste :	Oxygenated solvents (acetone, butanol, ethyl acetate, etc.)
Disposal Method :	FUEL BLENDING PRIOR TO ENERGY RECOVERY AT ANOTHER SITE
Tons :	0.8235

Waste Generator Summary 2008

Generator EPA ID :	CAL000331809
Generator County :	Orange
TSDF EPA ID :	CAD008252405
TSDF Disposal County :	Los Angeles
State Waste :	Oxygenated solvents (acetone, butanol, ethyl acetate, etc.)
Disposal Method :	FUEL BLENDING PRIOR TO ENERGY RECOVERY AT ANOTHER SITE
Tons :	0.363

Map Id: I59
Direction: E
Distance: 0.164 mi.
Actual: 864.161 ft.
Elevation: 0.03 mi. / 160 ft.
Relative: Higher

Site Name: ESSEX GROUP INC
1075 NORTH PUTT STREET
ANAHEIM, CA 92803

Database(s): [HIST UST - CA]

Envirosite ID: 9644849
EPA ID: N/R

HIST UST - CA

PDF Link : Click here for hyperlink provided by the agency.

Map Id: J60
Direction: ENE
Distance: 0.164 mi.
Actual: 866.125 ft.
Elevation: 0.03 mi. / 161.001 ft.
Relative: Higher

Site Name: SYNRES CHEMICAL COMPANY
1211 NORTH PATT / 1211 NORTH OLIVE
ANAHEIM, CA 92801

Database(s): [BOND EXPENDITURE PLAN - CA, ENVIROSTOR - CA]

Envirosite ID: 323318104
EPA ID: N/R

BOND EXPENDITURE PLAN - CA

Status Date :	06/01/1995
Site Type :	Evaluation
Site Type Detailed :	Evaluation
Acreage :	0
APN :	NONE SPECIFIED
National Priorities List :	NO
Regulatory Agencies Involved :	NONE SPECIFIED
Lead Agency :	NONE SPECIFIED
Project Manager :	N/R
Supervisor :	* Greg Holmes
Division Branch :	Cleanup Cypress
Envirostor ID :	30280127
Site Code :	N/R
Assembly :	68
Senate :	37
Congressional District :	45
Special Program :	EPA - PASI
Status :	Inactive - Needs Evaluation
Past Uses :	NONE SPECIFIED
Potential COC :	* HYDROCARBON SOLVENTS; * ALKALINE SOLUTION WITHOUT METALS; Asbestos Containing Materials (ACM); * WASTE OIL & MIXED OIL; * POLYMERIC RESIN WASTE
Confirmed COC :	NONE SPECIFIED
Potential Media Affected :	NONE SPECIFIED
Restricted Use :	NO
Site Management Req :	NONE SPECIFIED
Funding :	EPA Grant
Latitude :	33.7212506024096
Longitude :	-117.77055

Alias Details

Alias :	30280127
Alias Type :	Envirostor ID Number
Alias :	CHEVRON CHEMICAL COMPANY
Alias Type :	Alternate Name

Map Id: J60
Direction: ENE
Distance: 0.164 mi.
Actual: 866.125 ft.
Elevation: 0.03 mi. / 161.001 ft.
Relative: Higher

Site Name: SYNRES CHEMICAL COMPANY
1211 NORTH PATT / 1211 NORTH OLIVE
ANAHEIM, CA 92801

Database(s): [BOND EXPENDITURE PLAN - CA, ENVIROSTOR - CA] ***(Cont.)***

Envirosite ID: 323318104
EPA ID: N/R

BOND EXPENDITURE PLAN - CA ***(Cont.)***

Alias :	GENERAL ELECTRIC CO. CHEMICALS DEPT.
Alias Type :	Alternate Name
Alias :	STEPAN CHEMICAL COMPANY
Alias Type :	Alternate Name

Completed Activities

Completed Date :	07/19/1989
Area Name :	PROJECT WIDE
Sub Area Name :	N/R
Document Type :	*Site Inspection (SI) Report
Comments :	SITE INSP DONE SITE INVESTIGATION SAMPLING PERFORMED SITE INSPECTION(LOW) RECOMMENDED FOR EPA
Completed Date :	11/23/1987
Area Name :	PROJECT WIDE
Sub Area Name :	N/R
Document Type :	Preliminary Assessment Report
Comments :	PRELIM ASSESS DONE EPA/DHS : SITE INSPECTION MEDIUM
Completed Date :	01/12/1987
Area Name :	PROJECT WIDE
Sub Area Name :	N/R
Document Type :	Site Screening
Comments :	SITE SCREENING DONE RATIONALE FOR PA: PREVIOUS OWNER HAS A HISTORY OF SPILLS.

Future Activities

Area Name :	N/R
Sub Area Name :	N/R
Document Type :	N/R
Due Date :	N/R

Map Id: J60
Direction: ENE
Distance: 0.164 mi.
Actual: 866.125 ft.
Elevation: 0.03 mi. / 161.001 ft.
Relative: Higher

Site Name: SYNRES CHEMICAL COMPANY
1211 NORTH PATT / 1211 NORTH OLIVE
ANAHEIM, CA 92801

Database(s): [BOND EXPENDITURE PLAN - CA, ENVIROSTOR - CA] ***(Cont.)***

Envirosite ID: 323318104
EPA ID: N/R

BOND EXPENDITURE PLAN - CA ***(Cont.)***

Scheduled Activites

Due Date :	N/R
Revised Date :	N/R
Area Name :	N/R
Sub Area Name :	N/R
Document Type :	N/R

ENVIROSTOR - CA

Status Date :	06/01/1995
Status :	INACTIVE - NEEDS EVALUATION
Envirostor ID :	30280127
Site Code :	N/R
Program Type :	EVALUATION
Latitude :	33.7212506024096
Longitude :	-117.77055

Map Id: 61
Direction: SW
Distance: 0.165 mi.
Actual: 872.287 ft.
Elevation: 0.029 mi. / 152.001 ft.
Relative: Lower

Site Name: AUDREY CRESPIN
942 N DICKEL ST
ANAHEIM, CA 92805

Database(s): [HAZNET - CA]

Envirosite ID: 19118472
EPA ID: CAC002686922

HAZNET - CA

Year :	2012
Contact Name :	AUDREY CRESPIN
Facility Mailing Address :	942 N DICKEL ST, ANAHEIM, CA 92805
Contact Phone :	7143486304

Waste Generator Summary 2012

Generator EPA ID :	CAC002686922
Generator County :	Orange
TSDF EPA ID :	AZC950823111

Map Id: 61
Direction: SW
Distance: 0.165 mi.
Actual: 872.287 ft.
Elevation: 0.029 mi. / 152.001 ft.
Relative: Lower

Site Name: AUDREY CRESPIN
942 N DICKEL ST
ANAHEIM, CA 92805

Database(s): [HAZNET - CA] ***(Cont.)***

Envirosite ID: 19118472
EPA ID: CAC002686922

HAZNET - CA ***(Cont.)***

TSDF Disposal County :	Unknown
State Waste :	Asbestos containing waste
Disposal Method :	LANDFILL OR SURFACE IMPOUNDMENT THAT WILL BE CLOSED AS LANDFILL(TO INCLUDE ON-SITE TREATMENT AND/OR STABILIZATION)
Tons :	0.4

Map Id: 62
Direction: W
Distance: 0.166 mi.
Actual: 878.963 ft.
Elevation: 0.029 mi. / 152.001 ft.
Relative: Lower

Site Name: CITY OF ANAHEIM
1133 HOMER ST
ANAHEIM, CA 92805

Database(s): [HAZNET - CA]

Envirosite ID: 30856777
EPA ID: CAC001345096

HAZNET - CA

Year :	1997
Contact Name :	BEVERLY GANN
Facility Mailing Address :	201 S ANAHEIM BLVD, ANAHEIM, CA 928050000
Contact Phone :	7142544313

Waste Generator Summary 1997

Generator EPA ID :	CAC001345096
Generator County :	Orange
TSDF EPA ID :	AZD983481813
TSDF Disposal County :	Unknown
State Waste :	Asbestos containing waste
Disposal Method :	N/R
Tons :	88.494

Map Id: J63
Direction: ENE
Distance: 0.166 mi.
Actual: 878.115 ft.
Elevation: 0.03 mi. / 161.001 ft.
Relative: Higher

Site Name: STEPAN CHEM CO
1208 N PATT ST
ANAHEIM, CA 92803

Database(s): [CERCLIS NFRAP, SEMS_8R_ARCHIVED SITES]

Envirosite ID: 1391247
EPA ID: CAD046590162

CERCLIS NFRAP

Envirosite ID :	1391247
EPA ID :	CAD046590162
Facility County :	ORANGE
Short Name :	STEPAN CHEM CO
Congressional District :	39
IFMS ID :	N/R
SMSA Number :	360
USGC Hydro Unit :	18070201
Federal Facility :	No
DMNSN Number :	N/R
Site Orphan Flag :	N
RCRA ID :	N/R
USGS Quadrangle :	N/R
Site Init by Prog :	N/R
NFRAP Flag :	NFA
Parent ID :	N/R
RST Code :	N/R
EPA Region :	9
Classification :	N/R
Site Settings Code :	N/R
NPL Status :	N - Not on the NPL
DMNSN Unit Code :	N/R
RBRAC Code :	N/R
RResp Fed Agency Code :	N/R
Non NPL Status :	NF - NFRAP-Site does not qualify for the NPL based on existing information
Non NPL Status Date :	02/11/1991
Site Fips Code :	6059
CC Concurrence Date :	N/R
CC Concurrence FY :	N/R
Alias EPA ID :	N/R
Site FUDS Flag :	N/R

CERCLIS Site Contact Name(s) :

Contact ID :	13003854
Contact Title :	Site Assessment Manager (SAM)
Contact ID :	13003858
Contact Title :	Site Assessment Manager (SAM)

Map Id: J63
Direction: ENE
Distance: 0.166 mi.
Actual: 878.115 ft.
Elevation: 0.03 mi. / 161.001 ft.
Relative: Higher

Site Name: STEPAN CHEM CO
1208 N PATT ST
ANAHEIM, CA 92803

Database(s): [CERCLIS NFRAP, SEMS_8R_ARCHIVED SITES] ***(Cont.)***

Envirosite ID: 1391247
EPA ID: CAD046590162

CERCLIS NFRAP ***(Cont.)***

Contact ID :	13004003
Contact Title :	Site Assessment Manager (SAM)

CERCLIS Assessment History :

Action Code :	1
Action :	DISCOVERY
Date Started :	N/R
Date Completed :	11/01/1987
Priority Level :	1
Operational Unit :	0
Primary Responsibility :	S
Planning Status :	N/R
Urgency Indicator :	N/R
Action Anomaly :	N/R

Action Code :	1
Action :	EXPANDED SITE INSPECTION
Date Started :	09/18/1990
Date Completed :	02/11/1991
Priority Level :	1
Operational Unit :	0
Primary Responsibility :	F
Planning Status :	N/R
Urgency Indicator :	N/R
Action Anomaly :	N/R

Action Code :	1
Action :	PRELIMINARY ASSESSMENT
Date Started :	N/R
Date Completed :	05/02/1989
Priority Level :	1
Operational Unit :	0
Primary Responsibility :	S
Planning Status :	N/R
Urgency Indicator :	N/R
Action Anomaly :	N/R

Action Code :	1

Map Id: J63
Direction: ENE
Distance: 0.166 mi.
Actual: 878.115 ft.
Elevation: 0.03 mi. / 161.001 ft.
Relative: Higher

Site Name: STEPAN CHEM CO
1208 N PATT ST
ANAHEIM, CA 92803

Database(s): [CERCLIS NFRAP, SEMS_8R_ARCHIVED SITES] ***(Cont.)***

Envirosite ID: 1391247
EPA ID: CAD046590162

CERCLIS NFRAP ***(Cont.)***

Action :	SITE INSPECTION
Date Started :	N/R
Date Completed :	01/12/1990
Priority Level :	1
Operational Unit :	0
Primary Responsibility :	S
Planning Status :	N/R
Urgency Indicator :	N/R
Action Anomaly :	N/R

Action Code :	1
Action :	ARCHIVE SITE
Date Started :	N/R
Date Completed :	02/11/1991
Priority Level :	1
Operational Unit :	0
Primary Responsibility :	EP
Planning Status :	N/R
Urgency Indicator :	N/R
Action Anomaly :	N/R

SEMS_8R_ARCHIVED SITES

Site ID :	0901375
Region :	09
Congressional District :	39
Federal Facility :	N
NPL Status :	Not on the NPL
Non NPL Status :	NFRAP-Site does not qualify for the NPL based on existing information
FIPS Code :	06059

Map Id: J64
Direction: ENE
Distance: 0.180 mi.
Actual: 952.770 ft.
Elevation: 0.031 mi. / 162.001 ft.
Relative: Higher

Site Name: S.M.T MANUFACTURING
1245 N PATT ST
ANAHEIM, CA 92801

Database(s): [HAZNET - CA]

Envirosite ID: 19141468
EPA ID: CAL000321300

HAZNET - CA

Year :	2012
Contact Name :	ASGHAR MIRZA
Facility Mailing Address :	1245 N PATT ST, ANAHEIM, CA 928010000
Contact Phone :	7147389999

Year :	2011
Contact Name :	ASGHAR MIRZA
Facility Mailing Address :	1245 N PATT ST, ANAHEIM, CA 928010000
Contact Phone :	7147389999

Year :	2010
Contact Name :	ASGHAR MIRZA
Facility Mailing Address :	1245 N PATT ST, ANAHEIM, CA 928010000
Contact Phone :	7147389999

Year :	2009
Contact Name :	ASGHAR MIRZA
Facility Mailing Address :	1245 N PATT ST, ANAHEIM, CA 928010000
Contact Phone :	7147389999

Year :	2008
Contact Name :	ASGHAR MIRZA
Facility Mailing Address :	1245 N PATT ST, ANAHEIM, CA 928010000
Contact Phone :	7147389999

Year :	2007
Contact Name :	ASGHAR MIRZA
Facility Mailing Address :	1245 N PATT ST, ANAHEIM, CA 928010000
Contact Phone :	7147389999

Year :	N/R
Contact Name :	ASGHAR MIRZA
Facility Mailing Address :	1245 N PATT ST, ANAHEIM, CA 928010000
Contact Phone :	7147389999

Waste Generator Summary 2014

Generator EPA ID :	CAL000321300
Generator County :	Orange

Map Id: J64
Direction: ENE
Distance: 0.180 mi.
Actual: 952.770 ft.
Elevation: 0.031 mi. / 162.001 ft.
Relative: Higher

Site Name: S.M.T MANUFACTURING
1245 N PATT ST
ANAHEIM, CA 92801

Database(s): [HAZNET - CA] ***(Cont.)***

Envirosite ID: 19141468
EPA ID: CAL000321300

HAZNET - CA ***(Cont.)***

TSDF EPA ID :	PAD089352983
TSDF Disposal County :	N/R
State Waste :	N/R
Disposal Method :	Blank
Tons :	N/R

Generator EPA ID :	CAL000321300
Generator County :	Orange
TSDF EPA ID :	PAD089352983
TSDF Disposal County :	N/R
State Waste :	N/R
Disposal Method :	N/R
Tons :	N/R

Generator EPA ID :	CAL000321300
Generator County :	Orange
TSDF EPA ID :	PAD089352983
TSDF Disposal County :	N/R
State Waste :	Other inorganic solid waste
Disposal Method :	METALS RECOVERY INCLUDING RETORING,SMELTING,CHEMICALS,ECT
Tons :	0.029

Waste Generator Summary 2012

Generator EPA ID :	CAL000321300
Generator County :	Orange
TSDF EPA ID :	PAD089352983
TSDF Disposal County :	N/R
State Waste :	Other inorganic solid waste
Disposal Method :	METALS RECOVERY INCLUDING RETORING,SMELTING,CHEMICALS,ECT
Tons :	0.145

Generator EPA ID :	CAL000321300
Generator County :	Orange
TSDF EPA ID :	PAD089352983
TSDF Disposal County :	N/R
State Waste :	Other inorganic solid waste

Map Id: J64
Direction: ENE
Distance: 0.180 mi.
Actual: 952.770 ft.
Elevation: 0.031 mi. / 162.001 ft.
Relative: Higher

Site Name: S.M.T MANUFACTURING
1245 N PATT ST
ANAHEIM, CA 92801

Database(s): [HAZNET - CA] ***(Cont.)***

Envirosite ID: 19141468
EPA ID: CAL000321300

HAZNET - CA ***(Cont.)***

Disposal Method :	N/R
Tons :	N/R

Waste Generator Summary 2011

Generator EPA ID :	CAL000321300
Generator County :	Orange
TSDF EPA ID :	PAD089352983
TSDF Disposal County :	N/R
State Waste :	N/R
Disposal Method :	METALS RECOVERY INCLUDING RETORING,SMELTING,CHEMICALS,ECT
Tons :	0.15

Waste Generator Summary 2010

Generator EPA ID :	CAL000321300
Generator County :	Orange
TSDF EPA ID :	PAD089352983
TSDF Disposal County :	N/R
State Waste :	Other inorganic solid waste
Disposal Method :	METALS RECOVERY INCLUDING RETORING,SMELTING,CHEMICALS,ECT
Tons :	0.13

Generator EPA ID :	CAL000321300
Generator County :	Orange
TSDF EPA ID :	PAD089352983
TSDF Disposal County :	N/R
State Waste :	Other inorganic solid waste
Disposal Method :	N/R
Tons :	N/R

Waste Generator Summary 2009

Generator EPA ID :	CAL000321300
Generator County :	Orange
TSDF EPA ID :	PAD089352983
TSDF Disposal County :	N/R

Map Id: J64
Direction: ENE
Distance: 0.180 mi.
Actual: 952.770 ft.
Elevation: 0.031 mi. / 162.001 ft.
Relative: Higher

Site Name: S.M.T MANUFACTURING
1245 N PATT ST
ANAHEIM, CA 92801

Database(s): [HAZNET - CA] ***(Cont.)***

Envirosite ID: 19141468
EPA ID: CAL000321300

HAZNET - CA ***(Cont.)***

State Waste :	Other inorganic solid waste
Disposal Method :	METALS RECOVERY INCLUDING RETORING,SMELTING,CHEMICALS,ECT
Tons :	0.29
Generator EPA ID :	CAL000321300
Generator County :	Orange
TSDF EPA ID :	PAD089352983
TSDF Disposal County :	N/R
State Waste :	Other inorganic solid waste
Disposal Method :	N/R
Tons :	N/R

Waste Generator Summary 2008

Generator EPA ID :	CAL000321300
Generator County :	Orange
TSDF EPA ID :	PAD089352983
TSDF Disposal County :	N/R
State Waste :	Metal dust (see 121) and machining waste
Disposal Method :	METALS RECOVERY INCLUDING RETORING,SMELTING,CHEMICALS,ECT
Tons :	0.145
Generator EPA ID :	CAL000321300
Generator County :	Orange
TSDF EPA ID :	PAD089352983
TSDF Disposal County :	N/R
State Waste :	Metal dust (see 121) and machining waste
Disposal Method :	N/R
Tons :	N/R

Waste Generator Summary 2007

Generator EPA ID :	CAL000321300
Generator County :	Orange
TSDF EPA ID :	PAD089352983
TSDF Disposal County :	N/R
State Waste :	Metal dust (see 121) and machining waste

Map Id: J64
Direction: ENE
Distance: 0.180 mi.
Actual: 952.770 ft.
Elevation: 0.031 mi. / 162.001 ft.
Relative: Higher

Site Name: S.M.T MANUFACTURING
1245 N PATT ST
ANAHEIM, CA 92801

Database(s): [HAZNET - CA] ***(Cont.)***

Envirosite ID: 19141468
EPA ID: CAL000321300

HAZNET - CA ***(Cont.)***

Disposal Method :	N/R
Tons :	0.2

Map Id: 65
Direction: SSW
Distance: 0.183 mi.
Actual: 964.448 ft.
Elevation: 0.029 mi. / 155 ft.
Relative: Lower

Site Name: BRIAN HARRIS
901 N LEMON ST # 903
ANAHEIM, CA 92805

Database(s): [HAZNET - CA]

Envirosite ID: 19163660
EPA ID: CAC002739167

HAZNET - CA

Year :	2013
Contact Name :	BRIAN HARRIS
Facility Mailing Address :	1260 N HANCOCK ST STE 104D, ANAHEIM, CA 928071951
Contact Phone :	7147220354

Waste Generator Summary 2013

Generator EPA ID :	CAC002739167
Generator County :	Orange
TSDF EPA ID :	CAD028409019
TSDF Disposal County :	Los Angeles
State Waste :	Other inorganic solid waste
Disposal Method :	STORAGE, BULKING, AND/OR TRANSFER OFF SITE--NO TREATMENT/REOVERY (H010-H129) OR (H131-H135)
Tons :	0.05

Map Id: K66
Direction: NNW
Distance: 0.186 mi.
Actual: 982.758 ft.
Elevation: 0.03 mi. / 158.999 ft.
Relative: Higher

Site Name: CARL KARCHER ENTERPRISES, INC.
1301 N. ANAHEIM BLVD.
ANAHEIM, CA 92801

Database(s): [LUST REG 8 - CA]

Envirosite ID: 9815533
EPA ID: N/R

LUST REG 8 - CA

Status Date :	10/30/2009
Status :	Completed - Case Closed
Begin Date :	10/31/2007
Global ID :	T0605935834
Site History :	N/R
RB Case Number :	083004054T
Potential Media Affected :	Soil
Potential Contaminants of Concern :	Diesel
Local Agency :	ANAHEIM CITY
Local Case Number :	083004054T
Lead Agency :	ANAHEIM CITY
File Location :	N/R
CUF Case :	NO
Caseworker :	RM
Case Type :	LUST Cleanup Site

Contacts Summary

Global ID :	T0605935834
Contact Name :	CARL BERNHARDT
Contact Type :	Regional Board Caseworker
Organization Name :	SANTA ANA RWQCB (REGION 8)
Address :	3737 MAIN STREET, SUITE 500
City :	RIVERSIDE
Phone Number :	9517824495
Email :	cbernhardt@waterboards.ca.gov

Global ID :	T0605935834
Contact Name :	RALPH MCCAFFREY
Contact Type :	Local Agency Caseworker
Organization Name :	ANAHEIM CITY
Address :	201 S. ANAHEIM BLVD. MS 601
City :	ANAHEIM
Phone Number :	N/R
Email :	rmccaffrey@anaheim.net

Regulatory Activities

Date :	10/30/2009

Map Id: K66
Direction: NNW
Distance: 0.186 mi.
Actual: 982.758 ft.
Elevation: 0.03 mi. / 158.999 ft.
Relative: Higher

Site Name: CARL KARCHER ENTERPRISES, INC.
1301 N. ANAHEIM BLVD.
ANAHEIM, CA 92801

Database(s): [LUST REG 8 - CA] ***(Cont.)***

Envirosite ID: 9815533
EPA ID: N/R

LUST REG 8 - CA ***(Cont.)***

Global ID :	T0605935834
Action Type :	ENFORCEMENT
Action :	Technical Correspondence / Assistance / Other
Date :	10/27/2009
Global ID :	T0605935834
Action Type :	ENFORCEMENT
Action :	Staff Letter
Date :	06/01/2009
Global ID :	T0605935834
Action Type :	ENFORCEMENT
Action :	Notice to Comply
Date :	11/08/2007
Global ID :	T0605935834
Action Type :	REMEDIATION
Action :	Excavation
Date :	10/31/2007
Global ID :	T0605935834
Action Type :	Other
Action :	Leak Discovery
Date :	10/31/2007
Global ID :	T0605935834
Action Type :	Other
Action :	Leak Reported

Status History

Status Date :	10/30/2009
Global ID :	T0605935834
Status :	Completed - Case Closed
Status Date :	03/27/2009
Global ID :	T0605935834
Status :	Open - Remediation

Map Id: K66
Direction: NNW
Distance: 0.186 mi.
Actual: 982.758 ft.
Elevation: 0.03 mi. / 158.999 ft.
Relative: Higher

Site Name: CARL KARCHER ENTERPRISES, INC.
1301 N. ANAHEIM BLVD.
ANAHEIM, CA 92801

Database(s): [LUST REG 8 - CA] ***(Cont.)***

Envirosite ID: 9815533
EPA ID: N/R

LUST REG 8 - CA ***(Cont.)***

Status Date :	11/08/2007
Global ID :	T0605935834
Status :	Open - Remediation
Status Date :	11/08/2007
Global ID :	T0605935834
Status :	Open - Site Assessment
Status Date :	10/31/2007
Global ID :	T0605935834
Status :	Open - Case Begin Date

Map Id: K67
Direction: NNW
Distance: 0.186 mi.
Actual: 982.758 ft.
Elevation: 0.03 mi. / 158.999 ft.
Relative: Higher

Site Name: CARL KARCHER ENTERPRISES
1301 N ANAHEIM BLVD
ANAHEIM, CA 92801

Database(s): [FID UST - CA, UST - CA]

Envirosite ID: 9466876
EPA ID: N/R

FID UST - CA

Facility ID :	6023
Permitting Agency :	N/R

UST - CA

Facility ID :	6023
Permitting Agency :	N/R

Map Id: K68
Direction: NNW
Distance: 0.186 mi.
Actual: 982.758 ft.
Elevation: 0.03 mi. / 158.999 ft.
Relative: Higher

Site Name: ANAHEIM DIST CENTER
1301 N ANAHEIM BLVD
ANAHEIM, CA 92801

Database(s): [HAZNET - CA]

Envirosite ID: 31010764
EPA ID: CAL000278558

HAZNET - CA

Year :	2007
Contact Name :	RALPH MAREZ JR
Facility Mailing Address :	1301 N ANAHEIM BLVD, ANAHEIM, CA 928011202
Contact Phone :	7145204419

Year :	2006
Contact Name :	RALPH MAREZ JR
Facility Mailing Address :	1301 N ANAHEIM BLVD, ANAHEIM, CA 928011202
Contact Phone :	7145204419

Year :	2005
Contact Name :	RALPH MAREZ JR
Facility Mailing Address :	1301 N ANAHEIM BLVD, ANAHEIM, CA 928011202
Contact Phone :	7145204419

Year :	2004
Contact Name :	RALPH MAREZ JR
Facility Mailing Address :	1301 N ANAHEIM BLVD, ANAHEIM, CA 928011202
Contact Phone :	7145204419

Waste Generator Summary 2007

Generator EPA ID :	CAL000278558
Generator County :	Orange
TSDF EPA ID :	CAD008252405
TSDF Disposal County :	Los Angeles
State Waste :	Unspecified solvent mixture
Disposal Method :	FUEL BLENDING PRIOR TO ENERGY RECOVERY AT ANOTHER SITE
Tons :	0.448

Generator EPA ID :	CAL000278558
Generator County :	Orange
TSDF EPA ID :	CAT000613893
TSDF Disposal County :	Los Angeles
State Waste :	Aqueous solution with total organic residues less than 10 percent
Disposal Method :	STORAGE, BULKING, AND/OR TRANSFER OFF SITE--NO TREATMENT/REOVERY (H010-H129) OR (H131-H135)

Map Id: K68
Direction: NNW
Distance: 0.186 mi.
Actual: 982.758 ft.
Elevation: 0.03 mi. / 158.999 ft.
Relative: Higher

Site Name: ANAHEIM DIST CENTER
1301 N ANAHEIM BLVD
ANAHEIM, CA 92801

Database(s): [HAZNET - CA] ***(Cont.)***

Envirosite ID: 31010764
EPA ID: CAL000278558

HAZNET - CA ***(Cont.)***

Tons :	0.252

Generator EPA ID :	CAL000278558
Generator County :	Orange
TSDF EPA ID :	CAT080013352
TSDF Disposal County :	Los Angeles
State Waste :	Tank bottom waste
Disposal Method :	N/R
Tons :	1.251

Generator EPA ID :	CAL000278558
Generator County :	Orange
TSDF EPA ID :	TXD077603371
TSDF Disposal County :	Unknown
State Waste :	Liquids with halogenated organic compounds >= 1,000 Mg./L
Disposal Method :	FUEL BLENDING PRIOR TO ENERGY RECOVERY AT ANOTHER SITE
Tons :	0.25

Waste Generator Summary 2006

Generator EPA ID :	CAL000278558
Generator County :	Orange
TSDF EPA ID :	CAD008252405
TSDF Disposal County :	Los Angeles
State Waste :	Unspecified solvent mixture
Disposal Method :	FUEL BLENDING PRIOR TO ENERGY RECOVERY AT ANOTHER SITE
Tons :	0.4

Generator EPA ID :	CAL000278558
Generator County :	Orange
TSDF EPA ID :	CAT000613893
TSDF Disposal County :	Los Angeles
State Waste :	Aqueous solution with total organic residues less than 10 percent
Disposal Method :	STORAGE, BULKING, AND/OR TRANSFER OFF SITE--NO TREATMENT/REOVERY (H010-H129) OR (H131-H135)
Tons :	0.399

Map Id: K68
Direction: NNW
Distance: 0.186 mi.
Actual: 982.758 ft.
Elevation: 0.03 mi. / 158.999 ft.
Relative: Higher

Site Name: ANAHEIM DIST CENTER
1301 N ANAHEIM BLVD
ANAHEIM, CA 92801

Database(s): [HAZNET - CA] ***(Cont.)***

Envirosite ID: 31010764
EPA ID: CAL000278558

HAZNET - CA ***(Cont.)***

Generator EPA ID :	CAL000278558
Generator County :	Orange
TSDF EPA ID :	CAT000613893
TSDF Disposal County :	Los Angeles
State Waste :	Aqueous solution with total organic residues less than 10 percent
Disposal Method :	Transfer station
Tons :	1.0962

Waste Generator Summary 2005

Generator EPA ID :	CAL000278558
Generator County :	Orange
TSDF EPA ID :	CAT000613893
TSDF Disposal County :	Los Angeles
State Waste :	Aqueous solution with total organic residues less than 10 percent
Disposal Method :	Transfer station
Tons :	1.2894

Generator EPA ID :	CAL000278558
Generator County :	Orange
TSDF EPA ID :	CAT080013352
TSDF Disposal County :	Los Angeles
State Waste :	Waste oil and mixed oil
Disposal Method :	Recycler
Tons :	2.204

Waste Generator Summary 2004

Generator EPA ID :	CAL000278558
Generator County :	Orange
TSDF EPA ID :	CAT000613893
TSDF Disposal County :	Los Angeles
State Waste :	Aqueous solution with total organic residues less than 10 percent
Disposal Method :	Transfer station
Tons :	1.4364

Map Id: K68
Direction: NNW
Distance: 0.186 mi.
Actual: 982.758 ft.
Elevation: 0.03 mi. / 158.999 ft.
Relative: Higher

Site Name: ANAHEIM DIST CENTER
1301 N ANAHEIM BLVD
ANAHEIM, CA 92801

Database(s): [HAZNET - CA] ***(Cont.)***

Envirosite ID: 31010764
EPA ID: CAL000278558

HAZNET - CA ***(Cont.)***

Generator EPA ID :	CAL000278558
Generator County :	Orange
TSDF EPA ID :	CAT080013352
TSDF Disposal County :	Los Angeles
State Waste :	Waste oil and mixed oil
Disposal Method :	N/R
Tons :	2.128

Map Id: K69
Direction: NNW
Distance: 0.186 mi.
Actual: 982.758 ft.
Elevation: 0.03 mi. / 158.999 ft.
Relative: Higher

Site Name: KARCHER PARTNERS, LLC
1301 N. ANAHEIM BLVD
ANAHEIM, CA 92801

Database(s): [HAZNET - CA]

Envirosite ID: 19151596
EPA ID: CAC002721158

HAZNET - CA

Year :	2013
Contact Name :	JAMES YODER
Facility Mailing Address :	PO BOX 2985, NEWPORT BEACH, CA 92659
Contact Phone :	9496237767

Waste Generator Summary 2013

Generator EPA ID :	CAC002721158
Generator County :	Orange
TSDF EPA ID :	CAD009007626
TSDF Disposal County :	Los Angeles
State Waste :	Asbestos containing waste
Disposal Method :	LANDFILL OR SURFACE IMPOUNDMENT THAT WILL BE CLOSED AS LANDFILL(TO INCLUDE ON-SITE TREATMENT AND/OR STABILIZATION)
Tons :	39.2

Map Id: 70
Direction: WNW
Distance: 0.188 mi.
Actual: 995.127 ft.
Elevation: 0.029 mi. / 152.999 ft.
Relative: Lower

Site Name: UEI COLLEGE
401 W CARL KARCHER WAY
ANAHEIM, CA 92801

Database(s): [HAZNET - CA]

Envirosite ID: 321878106
EPA ID: CAC002794062

HAZNET - CA

Year :	N/R
Contact Name :	MARIA BOTELLO
Facility Mailing Address :	16485 LAGUNA CANYON RD, IRVINE, CA 92618
Contact Phone :	7149415842

Waste Generator Summary 2014

Generator EPA ID :	CAC002794062
Generator County :	Orange
TSDF EPA ID :	CAD044429835
TSDF Disposal County :	Los Angeles
State Waste :	Laboratory waste chemicals
Disposal Method :	STORAGE, BULKING, AND/OR TRANSFER OFF SITE--NO TREATMENT/REOVERY (H010-H129) OR (H131-H135)
Tons :	0.1125

Generator EPA ID :	CAC002794062
Generator County :	Orange
TSDF EPA ID :	CAD044429835
TSDF Disposal County :	Los Angeles
State Waste :	Off-specification, aged or surplus organics
Disposal Method :	STORAGE, BULKING, AND/OR TRANSFER OFF SITE--NO TREATMENT/REOVERY (H010-H129) OR (H131-H135)
Tons :	0.005

Generator EPA ID :	CAC002794062
Generator County :	Orange
TSDF EPA ID :	CAD044429835
TSDF Disposal County :	Los Angeles
State Waste :	Unspecified organic liquid mixture
Disposal Method :	STORAGE, BULKING, AND/OR TRANSFER OFF SITE--NO TREATMENT/REOVERY (H010-H129) OR (H131-H135)
Tons :	0.0075

Map Id: K71
Direction: NNW
Distance: 0.190 mi.
Actual: 1003.286 ft.
Elevation: 0.03 mi. / 158.999 ft.
Relative: Higher

Site Name: ALLIED BUILDING PRODUCTS CORP
1244 N ANAHEIM BLVD
ANAHEIM, CA 92801

Database(s): [HAZNET - CA]

Envirosite ID: 19083941
EPA ID: CAL000334403

HAZNET - CA

Year :	2013
Contact Name :	Ben Iglesias
Facility Mailing Address :	1244 N ANAHEIM BLVD, ANAHEIM, CA 928012504
Contact Phone :	7142317630

Year :	2010
Contact Name :	Ben Iglesias
Facility Mailing Address :	1244 N ANAHEIM BLVD, ANAHEIM, CA 928012504
Contact Phone :	7142317630

Year :	2008
Contact Name :	Ben Iglesias
Facility Mailing Address :	1244 N ANAHEIM BLVD, ANAHEIM, CA 928012504
Contact Phone :	7142317630

Waste Generator Summary 2013

Generator EPA ID :	CAL000334403
Generator County :	Orange
TSDF EPA ID :	ARD981057870
TSDF Disposal County :	Unknown
State Waste :	Unspecified solvent mixture
Disposal Method :	FUEL BLENDING PRIOR TO ENERGY RECOVERY AT ANOTHER SITE
Tons :	0.198

Generator EPA ID :	CAL000334403
Generator County :	Orange
TSDF EPA ID :	CAD028409019
TSDF Disposal County :	Los Angeles
State Waste :	Adhesives
Disposal Method :	STORAGE, BULKING, AND/OR TRANSFER OFF SITE--NO TREATMENT/REOVERY (H010-H129) OR (H131-H135)
Tons :	0.417

Generator EPA ID :	CAL000334403
Generator County :	Orange
TSDF EPA ID :	CAD028409019
TSDF Disposal County :	Los Angeles

Map Id: K71
Direction: NNW
Distance: 0.190 mi.
Actual: 1003.286 ft.
Elevation: 0.03 mi. / 158.999 ft.
Relative: Higher

Site Name: ALLIED BUILDING PRODUCTS CORP
1244 N ANAHEIM BLVD
ANAHEIM, CA 92801

Database(s): [HAZNET - CA] ***(Cont.)***

Envirosite ID: 19083941
EPA ID: CAL000334403

HAZNET - CA ***(Cont.)***

State Waste :	Off-specification, aged or surplus organics
Disposal Method :	STORAGE, BULKING, AND/OR TRANSFER OFF SITE--NO TREATMENT/REOVERY (H010-H129) OR (H131-H135)
Tons :	0.4125

Waste Generator Summary 2010

Generator EPA ID :	CAL000334403
Generator County :	Orange
TSDF EPA ID :	CAD008364432
TSDF Disposal County :	Los Angeles
State Waste :	Unspecified organic liquid mixture
Disposal Method :	FUEL BLENDING PRIOR TO ENERGY RECOVERY AT ANOTHER SITE
Tons :	2.525

Generator EPA ID :	CAL000334403
Generator County :	Orange
TSDF EPA ID :	CAD008364432
TSDF Disposal County :	Los Angeles
State Waste :	Unspecified solvent mixture
Disposal Method :	FUEL BLENDING PRIOR TO ENERGY RECOVERY AT ANOTHER SITE
Tons :	1.425

Waste Generator Summary 2008

Generator EPA ID :	CAL000334403
Generator County :	Orange
TSDF EPA ID :	AZC950823111
TSDF Disposal County :	Unknown
State Waste :	Asbestos containing waste
Disposal Method :	LANDFILL OR SURFACE IMPOUNDMENT THAT WILL BE CLOSED AS LANDFILL(TO INCLUDE ON-SITE TREATMENT AND/OR STABILIZATION)
Tons :	1.2

Generator EPA ID :	CAL000334403
Generator County :	Orange

Map Id: K71
Direction: NNW
Distance: 0.190 mi.
Actual: 1003.286 ft.
Elevation: 0.03 mi. / 158.999 ft.
Relative: Higher

Site Name: ALLIED BUILDING PRODUCTS CORP
1244 N ANAHEIM BLVD
ANAHEIM, CA 92801

Database(s): [HAZNET - CA] ***(Cont.)***

Envirosite ID: 19083941
EPA ID: CAL000334403

HAZNET - CA ***(Cont.)***

TSDF EPA ID :	CAD028409019
TSDF Disposal County :	Los Angeles
State Waste :	Off-specification, aged or surplus organics
Disposal Method :	STORAGE, BULKING, AND/OR TRANSFER OFF SITE--NO TREATMENT/REOVERY (H010-H129) OR (H131-H135)
Tons :	0.264
Generator EPA ID :	CAL000334403
Generator County :	Orange
TSDF EPA ID :	CAD982444481
TSDF Disposal County :	San Bernardino
State Waste :	Off-specification, aged or surplus organics
Disposal Method :	OTHER TREATMENT
Tons :	0.264

Map Id: J72
Direction: NE
Distance: 0.191 mi.
Actual: 1008.979 ft.
Elevation: 0.031 mi. / 162.999 ft.
Relative: Higher

Site Name: M C R FURNITURE INC
1250 N PATT ST
ANAHEIM, CA 92801

Database(s): [HAZNET - CA]

Envirosite ID: 19078929
EPA ID: CAL000206218

HAZNET - CA

Year :	2010
Contact Name :	MINH HAI
Facility Mailing Address :	1250 N PATT ST, ANAHEIM, CA 928010000
Contact Phone :	7149918086
Year :	2007
Contact Name :	MINH HAI
Facility Mailing Address :	1250 N PATT ST, ANAHEIM, CA 928010000
Contact Phone :	7149918086
Year :	2006

Map Id: J72
Direction: NE
Distance: 0.191 mi.
Actual: 1008.979 ft.
Elevation: 0.031 mi. / 162.999 ft.
Relative: Higher

Site Name: M C R FURNITURE INC
1250 N PATT ST
ANAHEIM, CA 92801

Database(s): [HAZNET - CA] ***(Cont.)***

Envirosite ID: 19078929
EPA ID: CAL000206218

HAZNET - CA ***(Cont.)***

Contact Name :	MINH HAI
Facility Mailing Address :	1250 N PATT ST, ANAHEIM, CA 928010000
Contact Phone :	7149918086

Year :	2001
Contact Name :	MINH HAI
Facility Mailing Address :	1250 N PATT ST, ANAHEIM, CA 928010000
Contact Phone :	7149918086

Waste Generator Summary 2010

Generator EPA ID :	CAL000206218
Generator County :	Orange
TSDF EPA ID :	NVT330010000
TSDF Disposal County :	Unknown
State Waste :	Other organic solids
Disposal Method :	LANDFILL OR SURFACE IMPOUNDMENT THAT WILL BE CLOSED AS LANDFILL(TO INCLUDE ON-SITE TREATMENT AND/OR STABILIZATION)
Tons :	0.3

Waste Generator Summary 2007

Generator EPA ID :	CAL000206218
Generator County :	Orange
TSDF EPA ID :	NVT330010000
TSDF Disposal County :	Unknown
State Waste :	Other organic solids
Disposal Method :	LANDFILL OR SURFACE IMPOUNDMENT THAT WILL BE CLOSED AS LANDFILL(TO INCLUDE ON-SITE TREATMENT AND/OR STABILIZATION)
Tons :	0.35

Waste Generator Summary 2006

Generator EPA ID :	CAL000206218

Map Id: J72
Direction: NE
Distance: 0.191 mi.
Actual: 1008.979 ft.
Elevation: 0.031 mi. / 162.999 ft.
Relative: Higher

Site Name: M C R FURNITURE INC
1250 N PATT ST
ANAHEIM, CA 92801

Database(s): [HAZNET - CA] ***(Cont.)***

Envirosite ID: 19078929
EPA ID: CAL000206218

HAZNET - CA ***(Cont.)***

Generator County :	Orange
TSDF EPA ID :	NVT330010000
TSDF Disposal County :	Unknown
State Waste :	Other organic solids
Disposal Method :	Disposal, landfill
Tons :	0.35

Waste Generator Summary 2001

Generator EPA ID :	CAL000206218
Generator County :	Orange
TSDF EPA ID :	CAT080033681
TSDF Disposal County :	Los Angeles
State Waste :	Off-specification, aged or surplus inorganics
Disposal Method :	Disposal, landfill
Tons :	0.35

Map Id: J73
Direction: NE
Distance: 0.191 mi.
Actual: 1009.942 ft.
Elevation: 0.031 mi. / 162.999 ft.
Relative: Higher

Site Name: YUHWA CORP DBA WESTERN MULTITEX CO
1261 N PATT ST
ANAHEIM, CA 92801

Database(s): [HAZNET - CA]

Envirosite ID: 30940138
EPA ID: CAC002642791

HAZNET - CA

Year :	2009
Contact Name :	DIANE KIM
Facility Mailing Address :	1261 N PATT ST, ANAHEIM, CA 928012550
Contact Phone :	7148718890

Waste Generator Summary 2009

Generator EPA ID :	CAC002642791
Generator County :	Orange
TSDF EPA ID :	CAT080013352

Map Id: J73
Direction: NE
Distance: 0.191 mi.
Actual: 1009.942 ft.
Elevation: 0.031 mi. / 162.999 ft.
Relative: Higher

Site Name: YUHWA CORP DBA WESTERN MULTITEX CO
1261 N PATT ST
ANAHEIM, CA 92801

Database(s): [HAZNET - CA] ***(Cont.)***

Envirosite ID: 30940138
EPA ID: CAC002642791

HAZNET - CA ***(Cont.)***

TSDF Disposal County :	Los Angeles
State Waste :	Halogenated solvents (chloroforms, methyl chloride, perchloroethylene, etc)
Disposal Method :	FUEL BLENDING PRIOR TO ENERGY RECOVERY AT ANOTHER SITE
Tons :	0.2085
Generator EPA ID :	CAC002642791
Generator County :	Orange
TSDF EPA ID :	CAT080013352
TSDF Disposal County :	Los Angeles
State Waste :	Unspecified solvent mixture
Disposal Method :	FUEL BLENDING PRIOR TO ENERGY RECOVERY AT ANOTHER SITE
Tons :	0.9

Map Id: L74
Direction: SSE
Distance: 0.194 mi.
Actual: 1021.849 ft.
Elevation: 0.03 mi. / 156.001 ft.
Relative: Equal

Site Name: MIKES VW PORSCHE AND SPECIALTIES
916 N AHAHEIM BLVD
ANAHEIM, CA 92805

Database(s): [RCRA_SQG]

Envirosite ID: 14997652
EPA ID: CAD983586975

RCRA_SQG

Date form received by agency :	07/03/1991
Facility name :	MIKES VW PORSCHE AND SPECIALTIES
Facility address :	916 N AHAHEIM BLVD, ANAHEIM CA 92805
EPA ID :	CAD983586975
Mailing address :	916 N ANAHEIM BLVD, ANAHEIM CA 92805
Contact :	MIKE STICKLE
Contact address :	916 N AHAHEIM BLVD, ANAHEIM CA 92805
Contact country :	US
Contact telephone :	(714) 956-8891
Contact email :	N/R
EPA Region :	09
Land type :	Other land type
Source type :	Notification
Classification :	Small Quantity Generator

Map Id: L74
Direction: SSE
Distance: 0.194 mi.
Actual: 1021.849 ft.
Elevation: 0.03 mi. / 156.001 ft.
Relative: Equal

Site Name: MIKES VW PORSCHE AND SPECIALTIES
916 N AHAHEIM BLVD
ANAHEIM, CA 92805

Database(s): [RCRA_SQG] ***(Cont.)***

Envirosite ID: 14997652
EPA ID: CAD983586975

RCRA_SQG ***(Cont.)***

Description :	Handlers that generate more than 100 and less than 1000 kilograms of hazardous waste during any calendar month and accumulate less than 6000 kg of hazardous waste at any time; or generate 100 kg or less of hazardous waste during any calendar month, and accumulate more than 1000 kg of hazardous waste at any time.

Owner/Operator Summary :

Owner Operator name :	LEONARD GILLIHAND
Owner Operator address :	NOT REQUIRED, NOT REQUIRED ME 99999
Owner Operator country :	N/R
Owner Operator telephone :	(415) 555-1212
Legal status :	Private
Owner Operator Type :	Owner
Owner/Op start date :	N/R
Owner/Op end date :	N/R

Owner Operator name :	NOT REQUIRED
Owner Operator address :	NOT REQUIRED, NOT REQUIRED ME 99999
Owner Operator country :	N/R
Owner Operator telephone :	(415) 555-1212
Legal status :	Private
Owner Operator Type :	Operator
Owner/Op start date :	N/R
Owner/Op end date :	N/R

Handler Activities Summary :

U.S. importer of hazardous waste :	No
Mixed waste (haz. and radioactive) :	No
Recycler of hazardous waste :	No
Transporter of hazardous waste :	No
Treater storer or disposer of HW :	No
Underground injection activity :	No
On-site burner exemption :	No
Furnace exemption :	No
Used oil fuel burner :	No
Used oil processor :	No
Used oil refiner :	No
Used oil fuel marketer to burner :	No

Map Id: L74
Direction: SSE
Distance: 0.194 mi.
Actual: 1021.849 ft.
Elevation: 0.03 mi. / 156.001 ft.
Relative: Equal

Site Name: MIKES VW PORSCHE AND SPECIALTIES
916 N AHAHEIM BLVD
ANAHEIM, CA 92805

Database(s): [RCRA_SQG] ***(Cont.)***

Envirosite ID: 14997652
EPA ID: CAD983586975

RCRA_SQG ***(Cont.)***

Used oil Specification marketer :	No
Used oil transfer facility :	No
Used oil transporter :	No

Facility has No violations / inspections reported.

Map Id: L75
Direction: SSE
Distance: 0.194 mi.
Actual: 1021.849 ft.
Elevation: 0.03 mi. / 156.001 ft.
Relative: Equal

Site Name: MIKES VW & FOREIGN CAR SPECIALTIES
916 N AHAHEIM BLVD
ANAHEIM, CA 92805

Database(s): [HAZNET - CA]

Envirosite ID: 31006723
EPA ID: CAD983586975

HAZNET - CA

Year :	1995
Contact Name :	N/R
Facility Mailing Address :	2818 E MIRA LOMA AVE, ANAHEIM, CA 928060000
Contact Phone :	N/R

Waste Generator Summary 1995

Generator EPA ID :	CAD983586975
Generator County :	Orange
TSDF EPA ID :	CAD093459485
TSDF Disposal County :	Fresno
State Waste :	Unspecified solvent mixture
Disposal Method :	Transfer station
Tons :	0.0144

Map Id: K76
Direction: N
Distance: 0.206 mi.
Actual: 1086.716 ft.
Elevation: 0.03 mi. / 158.999 ft.
Relative: Higher

Site Name: K B I INVESTMENTS L L C
125 E COMMERCIAL
ANAHEIM, CA 92801

Database(s): [RCRA_LQG, RCRA_SQG]

Envirosite ID: 15011186
EPA ID: CAR000099408

RCRA_LQG

Date form received by agency :	07/05/2001
Facility name :	K B I INVESTMENTS L L C
Facility address :	125 E COMMERCIAL, ANAHEIM CA 92801-1183
EPA ID :	CAR000099408
Mailing address :	1314 N ANAHEIM BLVD, ANAHEIM CA 92801
Contact :	PAUL JOHNSON
Contact address :	1314 N ANAHEIM BLVD, ANAHEIM CA 92801
Contact country :	US
Contact telephone :	(714) 738-8516
Contact email :	N/R
EPA Region :	09
Land type :	Private
Source type :	Notification
Classification :	Large Quantity Generator

Description :

Handlers that generate 1,000 kg or more of hazardous waste during any calendar month; or generate more than 1 kg of acutely hazardous waste during any calendar month; or generate more than 100 kg of any residue or contaminated soil, waste or other debris resulting from the cleanup of a spill, into or on any land or water, of acutely hazardous waste during any calendar month; or generate 1 kg or less of acutely hazardous waste during any calendar month, and accumulate more than 1 kg of acutely hazardous waste at any time; or generate 100 kg or less of any residue or contaminated soil, waste or other debris resulting from the cleanup of a spill, into or on any land or water, of acutely hazardous waste during any calendar month, and accumulated more than 100 kg of that material at any time.

Owner/Operator Summary :

Owner Operator name :	K B I INVESTMENTS L L C
Owner Operator address :	1314 N ANAHEIM BLVD, ANAHEIM CA 92801
Owner Operator country :	N/R
Owner Operator telephone :	(714) 738-8516
Legal status :	Private
Owner Operator Type :	Owner
Owner/Op start date :	N/R
Owner/Op end date :	N/R

Handler Activities Summary :

U.S. importer of hazardous waste :	No
Mixed waste (haz. and radioactive) :	No

Map Id: K76
Direction: N
Distance: 0.206 mi.
Actual: 1086.716 ft.
Elevation: 0.03 mi. / 158.999 ft.
Relative: Higher

Site Name: K B I INVESTMENTS L L C
125 E COMMERCIAL
ANAHEIM, CA 92801

Database(s): [RCRA_LQG, RCRA_SQG] ***(Cont.)***

Envirosite ID: 15011186
EPA ID: CAR000099408

RCRA_LQG ***(Cont.)***

Recycler of hazardous waste :	No
Transporter of hazardous waste :	No
Treater storer or disposer of HW :	No
Underground injection activity :	No
On-site burner exemption :	No
Furnace exemption :	No
Used oil fuel burner :	No
Used oil processor :	No
Used oil refiner :	No
Used oil fuel marketer to burner :	No
Used oil Specification marketer :	No
Used oil transfer facility :	No
Used oil transporter :	No

Historical Generators :

Date form received by agency :	07/05/2001
Facility name :	K B I INVESTMENTS L L C
Classification :	Small Quantity Generator

Hazardous Waste Summary :

Waste code :	D000
Waste name :	Not Defined
Waste code :	D001
Waste name :	IGNITABLE WASTE
Waste code :	D008
Waste name :	LEAD

Facility has No violations / inspections reported.

RCRA_SQG

Date form received by agency :	07/05/2001
Facility name :	K B I INVESTMENTS L L C
Facility address :	125 E COMMERCIAL, ANAHEIM CA 92801-1183
EPA ID :	CAR000099408
Mailing address :	1314 N ANAHEIM BLVD, ANAHEIM CA 92801
Contact :	PAUL JOHNSON
Contact address :	1314 N ANAHEIM BLVD, ANAHEIM CA 92801

Map Id: K76
Direction: N
Distance: 0.206 mi.
Actual: 1086.716 ft.
Elevation: 0.03 mi. / 158.999 ft.
Relative: Higher

Site Name: K B I INVESTMENTS L L C
125 E COMMERCIAL
ANAHEIM, CA 92801

Database(s): [RCRA_LQG, RCRA_SQG] ***(Cont.)***

Envirosite ID: 15011186
EPA ID: CAR000099408

RCRA_SQG ***(Cont.)***

Contact country :	US
Contact telephone :	(714) 738-8516
Contact email :	N/R
EPA Region :	09
Land type :	Private
Source type :	Implementer
Classification :	Small Quantity Generator
Description :	Handlers that generate more than 100 and less than 1000 kilograms of hazardous waste during any calendar month and accumulate less than 6000 kg of hazardous waste at any time; or generate 100 kg or less of hazardous waste during any calendar month, and accumulate more than 1000 kg of hazardous waste at any time.

Owner/Operator Summary :

Owner Operator name :	K B I INVESTMENTS L L C
Owner Operator address :	1314 N ANAHEIM BLVD, ANAHEIM CA 92801
Owner Operator country :	N/R
Owner Operator telephone :	(714) 738-8516
Legal status :	Private
Owner Operator Type :	Owner
Owner/Op start date :	N/R
Owner/Op end date :	N/R

Handler Activities Summary :

U.S. importer of hazardous waste :	No
Mixed waste (haz. and radioactive) :	No
Recycler of hazardous waste :	No
Transporter of hazardous waste :	No
Treater storer or disposer of HW :	No
Underground injection activity :	No
On-site burner exemption :	No
Furnace exemption :	No
Used oil fuel burner :	No
Used oil processor :	No
Used oil refiner :	No
Used oil fuel marketer to burner :	No
Used oil Specification marketer :	No
Used oil transfer facility :	No

Map Id: K76
Direction: N
Distance: 0.206 mi.
Actual: 1086.716 ft.
Elevation: 0.03 mi. / 158.999 ft.
Relative: Higher

Site Name: K B I INVESTMENTS L L C
125 E COMMERCIAL
ANAHEIM, CA 92801

Database(s): [RCRA_LQG, RCRA_SQG] ***(Cont.)***

Envirosite ID: 15011186
EPA ID: CAR000099408

RCRA_SQG ***(Cont.)***

Used oil transporter :	No

Historical Generators :

Date form received by agency :	07/05/2001
Facility name :	K B I INVESTMENTS L L C
Classification :	Large Quantity Generator

Facility has No violations / inspections reported.

Map Id: K77
Direction: N
Distance: 0.206 mi.
Actual: 1086.716 ft.
Elevation: 0.03 mi. / 158.999 ft.
Relative: Higher

Site Name: KBI INVESTMENTS
125 E COMMERCIAL
ANAHEIM, CA 92801

Database(s): [HAZNET - CA]

Envirosite ID: 31081034
EPA ID: CAR000099408

HAZNET - CA

Year :	2001
Contact Name :	PAUL JOHNSON
Facility Mailing Address :	125 E COMMERCIAL ST, ANAHEIM, CA 928011183
Contact Phone :	7147388516

Waste Generator Summary 2001

Generator EPA ID :	CAR000099408
Generator County :	Orange
TSDF EPA ID :	CAD088504881
TSDF Disposal County :	Orange
State Waste :	Other organic solids
Disposal Method :	N/R
Tons :	2.25

Generator EPA ID :	CAR000099408
Generator County :	Orange
TSDF EPA ID :	CAT000646117

Map Id: K77
Direction: N
Distance: 0.206 mi.
Actual: 1086.716 ft.
Elevation: 0.03 mi. / 158.999 ft.
Relative: Higher

Site Name: KBI INVESTMENTS
125 E COMMERCIAL
ANAHEIM, CA 92801

Database(s): [HAZNET - CA] ***(Cont.)***

Envirosite ID: 31081034
EPA ID: CAR000099408

HAZNET - CA ***(Cont.)***

TSDF Disposal County :	Kings
State Waste :	Contaminated soil from site clean-up
Disposal Method :	Disposal, landfill
Tons :	67.424

Generator EPA ID :	CAR000099408
Generator County :	Orange
TSDF EPA ID :	CAT000646117
TSDF Disposal County :	Kings
State Waste :	Other organic solids
Disposal Method :	Disposal, landfill
Tons :	1236.3876

Generator EPA ID :	CAR000099408
Generator County :	Orange
TSDF EPA ID :	CAT000646117
TSDF Disposal County :	Kings
State Waste :	Other organic solids
Disposal Method :	N/R
Tons :	16.856

Generator EPA ID :	CAR000099408
Generator County :	Orange
TSDF EPA ID :	CAT080013352
TSDF Disposal County :	Los Angeles
State Waste :	Unspecified aqueous solution
Disposal Method :	Recycler
Tons :	2.1

Map Id: K78
Direction: N
Distance: 0.206 mi.
Actual: 1086.716 ft.
Elevation: 0.03 mi. / 158.999 ft.
Relative: Higher

Site Name: ANAHEIM FOUNDRY COMPANY INC
125 WEST COMMERCIAL ST
ANAHEIM, CA 92801

Database(s): [HAZNET - CA]

Envirosite ID: 31092364
EPA ID: CAL000030777

HAZNET - CA

Year :	1997
Contact Name :	MIKE GRACIANO
Facility Mailing Address :	125 W COMMERCIAL ST, ANAHEIM, CA 917191729
Contact Phone :	7144479712

Year :	1996
Contact Name :	MIKE GRACIANO
Facility Mailing Address :	125 W COMMERCIAL ST, ANAHEIM, CA 917191729
Contact Phone :	7144479712

Year :	1995
Contact Name :	MIKE GRACIANO
Facility Mailing Address :	125 W COMMERCIAL ST, ANAHEIM, CA 917191729
Contact Phone :	7144479712

Year :	1994
Contact Name :	MIKE GRACIANO
Facility Mailing Address :	125 W COMMERCIAL ST, ANAHEIM, CA 917191729
Contact Phone :	7144479712

Year :	1993
Contact Name :	MIKE GRACIANO
Facility Mailing Address :	125 W COMMERCIAL ST, ANAHEIM, CA 917191729
Contact Phone :	7144479712

Waste Generator Summary 1997

Generator EPA ID :	CAL000030777
Generator County :	Orange
TSDF EPA ID :	CAD008364432
TSDF Disposal County :	Los Angeles
State Waste :	Baghouse waste
Disposal Method :	Disposal, Land application
Tons :	6.7424

Generator EPA ID :	CAL000030777
Generator County :	Orange
TSDF EPA ID :	CAD982444481
TSDF Disposal County :	San Bernardino

Map Id: K78
Direction: N
Distance: 0.206 mi.
Actual: 1086.716 ft.
Elevation: 0.03 mi. / 158.999 ft.
Relative: Higher

Site Name: ANAHEIM FOUNDRY COMPANY INC
125 WEST COMMERCIAL ST
ANAHEIM, CA 92801

Database(s): [HAZNET - CA] ***(Cont.)***

Envirosite ID: 31092364
EPA ID: CAL000030777

HAZNET - CA ***(Cont.)***

State Waste :	Other organic solids
Disposal Method :	Transfer station
Tons :	0.2

Generator EPA ID :	CAL000030777
Generator County :	Orange
TSDF EPA ID :	CAT080013352
TSDF Disposal County :	Los Angeles
State Waste :	Unspecified oil-containing waste
Disposal Method :	Recycler
Tons :	5.004

Generator EPA ID :	CAL000030777
Generator County :	Orange
TSDF EPA ID :	NVT330010000
TSDF Disposal County :	Unknown
State Waste :	Other organic solids
Disposal Method :	N/R
Tons :	1.2642

Waste Generator Summary 1996

Generator EPA ID :	CAL000030777
Generator County :	Orange
TSDF EPA ID :	CAD000088252
TSDF Disposal County :	Los Angeles
State Waste :	Adhesives
Disposal Method :	Transfer station
Tons :	0.1668

Generator EPA ID :	CAL000030777
Generator County :	Orange
TSDF EPA ID :	CAD000088252
TSDF Disposal County :	Los Angeles
State Waste :	Baghouse waste
Disposal Method :	Transfer station
Tons :	10.9564

Generator EPA ID :	CAL000030777

Map Id: K78
Direction: N
Distance: 0.206 mi.
Actual: 1086.716 ft.
Elevation: 0.03 mi. / 158.999 ft.
Relative: Higher

Site Name: ANAHEIM FOUNDRY COMPANY INC
125 WEST COMMERCIAL ST
ANAHEIM, CA 92801

Database(s): [HAZNET - CA] ***(Cont.)***

Envirosite ID: 31092364
EPA ID: CAL000030777

HAZNET - CA ***(Cont.)***

Generator County :	Orange
TSDF EPA ID :	CAD000088252
TSDF Disposal County :	Los Angeles
State Waste :	N/R
Disposal Method :	Transfer station
Tons :	0

Generator EPA ID :	CAL000030777
Generator County :	Orange
TSDF EPA ID :	CAD000088252
TSDF Disposal County :	Los Angeles
State Waste :	Off-specification, aged or surplus organics
Disposal Method :	Transfer station
Tons :	0.353

Generator EPA ID :	CAL000030777
Generator County :	Orange
TSDF EPA ID :	CAD000088252
TSDF Disposal County :	Los Angeles
State Waste :	Other inorganic solid waste
Disposal Method :	Transfer station
Tons :	0.05

Generator EPA ID :	CAL000030777
Generator County :	Orange
TSDF EPA ID :	CAD000088252
TSDF Disposal County :	Los Angeles
State Waste :	Other organic solids
Disposal Method :	N/R
Tons :	0.035

Generator EPA ID :	CAL000030777
Generator County :	Orange
TSDF EPA ID :	CAD000088252
TSDF Disposal County :	Los Angeles
State Waste :	Other organic solids
Disposal Method :	Transfer station
Tons :	0.1275

Map Id: K78
Direction: N
Distance: 0.206 mi.
Actual: 1086.716 ft.
Elevation: 0.03 mi. / 158.999 ft.
Relative: Higher

Site Name: ANAHEIM FOUNDRY COMPANY INC
125 WEST COMMERCIAL ST
ANAHEIM, CA 92801

Database(s): [HAZNET - CA] ***(Cont.)***

Envirosite ID: 31092364
EPA ID: CAL000030777

HAZNET - CA ***(Cont.)***

Generator EPA ID :	CAL000030777
Generator County :	Orange
TSDF EPA ID :	CAD000088252
TSDF Disposal County :	Los Angeles
State Waste :	Paint sludge
Disposal Method :	Transfer station
Tons :	0.1876

Generator EPA ID :	CAL000030777
Generator County :	Orange
TSDF EPA ID :	CAD000088252
TSDF Disposal County :	Los Angeles
State Waste :	Unspecified sludge waste
Disposal Method :	N/R
Tons :	0.2085

Generator EPA ID :	CAL000030777
Generator County :	Orange
TSDF EPA ID :	CAD000088252
TSDF Disposal County :	Los Angeles
State Waste :	Unspecified sludge waste
Disposal Method :	Transfer station
Tons :	0.7714

Generator EPA ID :	CAL000030777
Generator County :	Orange
TSDF EPA ID :	CAD008364432
TSDF Disposal County :	Los Angeles
State Waste :	Baghouse waste
Disposal Method :	Disposal, Land application
Tons :	4.214

Generator EPA ID :	CAL000030777
Generator County :	Orange
TSDF EPA ID :	CAD008364432
TSDF Disposal County :	Los Angeles
State Waste :	Baghouse waste
Disposal Method :	Disposal, landfill
Tons :	6.7424

Map Id: K78
Direction: N
Distance: 0.206 mi.
Actual: 1086.716 ft.
Elevation: 0.03 mi. / 158.999 ft.
Relative: Higher

Site Name: ANAHEIM FOUNDRY COMPANY INC
125 WEST COMMERCIAL ST
ANAHEIM, CA 92801

Database(s): [HAZNET - CA] ***(Cont.)***

Envirosite ID: 31092364
EPA ID: CAL000030777

HAZNET - CA ***(Cont.)***

Generator EPA ID :	CAL000030777
Generator County :	Orange
TSDF EPA ID :	CAD008364432
TSDF Disposal County :	Los Angeles
State Waste :	Hydrocarbon solvents (benzene, hexane, Stoddard, Etc.)
Disposal Method :	Recycler
Tons :	0.1876

Generator EPA ID :	CAL000030777
Generator County :	Orange
TSDF EPA ID :	CAD008364432
TSDF Disposal County :	Los Angeles
State Waste :	Laboratory waste chemicals
Disposal Method :	Disposal, Land application
Tons :	4.214

Generator EPA ID :	CAL000030777
Generator County :	Orange
TSDF EPA ID :	CAD008364432
TSDF Disposal County :	Los Angeles
State Waste :	Liquids with pH <= 2
Disposal Method :	Treatment, tank
Tons :	0.1251

Generator EPA ID :	CAL000030777
Generator County :	Orange
TSDF EPA ID :	CAD008364432
TSDF Disposal County :	Los Angeles
State Waste :	Oxygenated solvents (acetone, butanol, ethyl acetate, etc.)
Disposal Method :	Recycler
Tons :	0.132

Generator EPA ID :	CAL000030777
Generator County :	Orange
TSDF EPA ID :	CAT080013352
TSDF Disposal County :	Los Angeles
State Waste :	Unspecified oil-containing waste
Disposal Method :	Recycler
Tons :	92.845

Map Id: K78
Direction: N
Distance: 0.206 mi.
Actual: 1086.716 ft.
Elevation: 0.03 mi. / 158.999 ft.
Relative: Higher

Site Name: ANAHEIM FOUNDRY COMPANY INC
125 WEST COMMERCIAL ST
ANAHEIM, CA 92801

Database(s): [HAZNET - CA] ***(Cont.)***

Envirosite ID: 31092364
EPA ID: CAL000030777

HAZNET - CA ***(Cont.)***

Waste Generator Summary 1995

Generator EPA ID :	CAL000030777
Generator County :	Orange
TSDF EPA ID :	CAD000088252
TSDF Disposal County :	Los Angeles
State Waste :	Baghouse waste
Disposal Method :	Transfer station
Tons :	16.0132

Waste Generator Summary 1994

Generator EPA ID :	CAL000030777
Generator County :	Orange
TSDF EPA ID :	CAD000088252
TSDF Disposal County :	Los Angeles
State Waste :	Baghouse waste
Disposal Method :	Transfer station
Tons :	16.856

Waste Generator Summary 1993

Generator EPA ID :	CAL000030777
Generator County :	Orange
TSDF EPA ID :	CAT000646117
TSDF Disposal County :	Kings
State Waste :	Baghouse waste
Disposal Method :	Treatment, tank
Tons :	1.6856

Map Id: L79
Direction: SSE
Distance: 0.206 mi.
Actual: 1087.195 ft.
Elevation: 0.03 mi. / 156.001 ft.
Relative: Equal

Site Name: J&A AUTO REPAIR INC
916 N ANAHEIM BLVD
ANAHEIM, CA 92805

Database(s): [HAZNET - CA]

Envirosite ID: 19106330
EPA ID: CAL000205504

HAZNET - CA

Year :	2011
Contact Name :	VERONICA GARCIA/MGR
Facility Mailing Address :	916 N ANAHEIM BLVD, ANAHEIM, CA 928050000
Contact Phone :	7147588645

Waste Generator Summary 2011

Generator EPA ID :	CAL000205504
Generator County :	Orange
TSDF EPA ID :	CAD059494310
TSDF Disposal County :	Santa Clara
State Waste :	Off-specification, aged or surplus organics
Disposal Method :	STORAGE, BULKING, AND/OR TRANSFER OFF SITE--NO TREATMENT/REOVERY (H010-H129) OR (H131-H135)
Tons :	0.1815

Map Id: L80
Direction: SSE
Distance: 0.206 mi.
Actual: 1087.457 ft.
Elevation: 0.03 mi. / 156.001 ft.
Relative: Equal

Site Name: ANAHEIM TRUCK & AUTO SERVICE INC
912 N ANAHEIM BLVD
ANAHEIM, CA 92805

Database(s): [HAZNET - CA]

Envirosite ID: 19052909
EPA ID: CAL000293385

HAZNET - CA

Year :	2012
Contact Name :	PETER FLEES
Facility Mailing Address :	912 N ANAHEIM BLVD, ANAHEIM, CA 928050000
Contact Phone :	7145351514

Year :	2011
Contact Name :	PETER FLEES
Facility Mailing Address :	912 N ANAHEIM BLVD, ANAHEIM, CA 928050000
Contact Phone :	7145351514

Map Id: L80
Direction: SSE
Distance: 0.206 mi.
Actual: 1087.457 ft.
Elevation: 0.03 mi. / 156.001 ft.
Relative: Equal

Site Name: ANAHEIM TRUCK & AUTO SERVICE INC
912 N ANAHEIM BLVD
ANAHEIM, CA 92805

Database(s): [HAZNET - CA] ***(Cont.)***

Envirosite ID: 19052909
EPA ID: CAL000293385

HAZNET - CA ***(Cont.)***

Year :	2010
Contact Name :	PETER FLEES
Facility Mailing Address :	912 N ANAHEIM BLVD, ANAHEIM, CA 928050000
Contact Phone :	7145351514

Year :	2009
Contact Name :	PETER FLEES
Facility Mailing Address :	912 N ANAHEIM BLVD, ANAHEIM, CA 928050000
Contact Phone :	7145351514

Year :	2008
Contact Name :	PETER FLEES
Facility Mailing Address :	912 N ANAHEIM BLVD, ANAHEIM, CA 928050000
Contact Phone :	7145351514

Waste Generator Summary 2012

Generator EPA ID :	CAL000293385
Generator County :	Orange
TSDF EPA ID :	CAD981696420
TSDF Disposal County :	Los Angeles
State Waste :	Aqueous solution with total organic residues less than 10 percent
Disposal Method :	STORAGE, BULKING, AND/OR TRANSFER OFF SITE--NO TREATMENT/REOVERY (H010-H129) OR (H131-H135)
Tons :	0.462

Waste Generator Summary 2011

Generator EPA ID :	CAL000293385
Generator County :	Orange
TSDF EPA ID :	CAT080013352
TSDF Disposal County :	Los Angeles
State Waste :	Aqueous solution with total organic residues less than 10 percent
Disposal Method :	OTHER RECOVERY OF RECLAMATION FOR REUSE INCLUDING ACID REGENERATION, ORGANICS RECOVERY ECT

Map Id: L80
Direction: SSE
Distance: 0.206 mi.
Actual: 1087.457 ft.
Elevation: 0.03 mi. / 156.001 ft.
Relative: Equal

Site Name: ANAHEIM TRUCK & AUTO SERVICE INC
912 N ANAHEIM BLVD
ANAHEIM, CA 92805

Database(s): [HAZNET - CA] ***(Cont.)***

Envirosite ID: 19052909
EPA ID: CAL000293385

HAZNET - CA ***(Cont.)***

Tons :	0.42
Generator EPA ID :	CAL000293385
Generator County :	Orange
TSDF EPA ID :	NVR000082925
TSDF Disposal County :	N/R
State Waste :	Aqueous solution with total organic residues less than 10 percent
Disposal Method :	N/R
Tons :	0.42

Waste Generator Summary 2010

Generator EPA ID :	CAL000293385
Generator County :	Orange
TSDF EPA ID :	CAT080013352
TSDF Disposal County :	Los Angeles
State Waste :	Aqueous solution with total organic residues less than 10 percent
Disposal Method :	OTHER RECOVERY OF RECLAMATION FOR REUSE INCLUDING ACID REGENERATION, ORGANICS RECOVERY ECT
Tons :	0.42

Waste Generator Summary 2009

Generator EPA ID :	CAL000293385
Generator County :	Orange
TSDF EPA ID :	CAT080013352
TSDF Disposal County :	Los Angeles
State Waste :	Aqueous solution with total organic residues less than 10 percent
Disposal Method :	OTHER RECOVERY OF RECLAMATION FOR REUSE INCLUDING ACID REGENERATION, ORGANICS RECOVERY ECT
Tons :	0.42
Generator EPA ID :	CAL000293385
Generator County :	Orange

Map Id: L80
Direction: SSE
Distance: 0.206 mi.
Actual: 1087.457 ft.
Elevation: 0.03 mi. / 156.001 ft.
Relative: Equal

Site Name: ANAHEIM TRUCK & AUTO SERVICE INC
912 N ANAHEIM BLVD
ANAHEIM, CA 92805

Database(s): [HAZNET - CA] ***(Cont.)***

Envirosite ID: 19052909
EPA ID: CAL000293385

HAZNET - CA ***(Cont.)***

TSDF EPA ID :	CAT080025711
TSDF Disposal County :	San Bernardino
State Waste :	Aqueous solution with total organic residues less than 10 percent
Disposal Method :	STORAGE, BULKING, AND/OR TRANSFER OFF SITE--NO TREATMENT/REOVERY (H010-H129) OR (H131-H135)
Tons :	0.462

Waste Generator Summary 2008

Generator EPA ID :	CAL000293385
Generator County :	Orange
TSDF EPA ID :	CAT080025711
TSDF Disposal County :	San Bernardino
State Waste :	Aqueous solution with total organic residues less than 10 percent
Disposal Method :	STORAGE, BULKING, AND/OR TRANSFER OFF SITE--NO TREATMENT/REOVERY (H010-H129) OR (H131-H135)
Tons :	0.462

Map Id: M81
Direction: NNE
Distance: 0.206 mi.
Actual: 1088.020 ft.
Elevation: 0.03 mi. / 158.999 ft.
Relative: Higher

Site Name: CAL TRANS DIST 12
125 W COMMERCIAL
ANAHEIM, CA 92801

Database(s): [HAZNET - CA]

Envirosite ID: 30853170
EPA ID: CAC001106616

HAZNET - CA

Year :	1995
Contact Name :	GESSESSE MENASSE CIVIL ENGN
Facility Mailing Address :	2501 PULLMAN ST, SANTA ANA, CA 927050000
Contact Phone :	7147242739

Map Id: M81
Direction: NNE
Distance: 0.206 mi.
Actual: 1088.020 ft.
Elevation: 0.03 mi. / 158.999 ft.
Relative: Higher

Site Name: CAL TRANS DIST 12
125 W COMMERCIAL
ANAHEIM, CA 92801

Database(s): [HAZNET - CA] ***(Cont.)***

Envirosite ID: 30853170
EPA ID: CAC001106616

HAZNET - CA ***(Cont.)***

Waste Generator Summary 1995

Generator EPA ID :	CAC001106616
Generator County :	Orange
TSDF EPA ID :	CAT080010101
TSDF Disposal County :	San Diego
State Waste :	Contaminated soil from site clean-up
Disposal Method :	Transfer station
Tons :	0.45

Map Id: M82
Direction: NNE
Distance: 0.206 mi.
Actual: 1088.020 ft.
Elevation: 0.03 mi. / 158.999 ft.
Relative: Higher

Site Name: ANAHEIM FOUNDRY
125 W COMMERCIAL
ANAHEIM, CA 92801

Database(s): [RCRA_SQG]

Envirosite ID: 15003613
EPA ID: CAD983665233

RCRA_SQG

Date form received by agency :	04/21/1993
Facility name :	ANAHEIM FOUNDRY
Facility address :	125 W COMMERCIAL, ANAHEIM CA 92801
EPA ID :	CAD983665233
Mailing address :	125 W COMMERCIAL, ANAHEIM CA 92801
Contact :	JOHN CHRISTENSEN
Contact address :	125 W COMMERCIAL, ANAHEIM CA 92801
Contact country :	US
Contact telephone :	(714) 447-9713
Contact email :	N/R
EPA Region :	09
Land type :	Private
Source type :	Notification
Classification :	Small Quantity Generator
Description :	Handlers that generate more than 100 and less than 1000 kilograms of hazardous waste during any calendar month and accumulate less than 6000 kg of hazardous waste at any time; or generate 100 kg or less of hazardous waste during any calendar month, and accumulate more than 1000 kg of hazardous waste at any time.

Map Id: M82
Direction: NNE
Distance: 0.206 mi.
Actual: 1088.020 ft.
Elevation: 0.03 mi. / 158.999 ft.
Relative: Higher

Site Name: ANAHEIM FOUNDRY
125 W COMMERCIAL
ANAHEIM, CA 92801

Database(s): [RCRA_SQG] ***(Cont.)***

Envirosite ID: 15003613
EPA ID: CAD983665233

RCRA_SQG ***(Cont.)***

Owner/Operator Summary :

Owner Operator name :	ANAHEIM FOUNDRY
Owner Operator address :	125 W COMMERCIAL, ANAHEIM CA 92801
Owner Operator country :	N/R
Owner Operator telephone :	(714) 447-9713
Legal status :	Private
Owner Operator Type :	Owner
Owner/Op start date :	N/R
Owner/Op end date :	N/R

Handler Activities Summary :

U.S. importer of hazardous waste :	No
Mixed waste (haz. and radioactive) :	No
Recycler of hazardous waste :	No
Transporter of hazardous waste :	No
Treater storer or disposer of HW :	No
Underground injection activity :	No
On-site burner exemption :	No
Furnace exemption :	No
Used oil fuel burner :	No
Used oil processor :	No
Used oil refiner :	No
Used oil fuel marketer to burner :	No
Used oil Specification marketer :	No
Used oil transfer facility :	No
Used oil transporter :	No

Facility has No violations / inspections reported.

Map Id: M83
Direction: NNE
Distance: 0.206 mi.
Actual: 1088.021 ft.
Elevation: 0.03 mi. / 158.999 ft.
Relative: Higher

Site Name: TOXCO INC
125 EAST COMMERCIAL STREET
ANAHEIM, CA 92801

Database(s): [RCRA_NONGEN]

Envirosite ID: 317277780
EPA ID: CAR000146449

RCRA_NONGEN

Date form received by agency :	08/04/2003
Facility name :	TOXCO INC
Facility address :	125 EAST COMMERCIAL STREET, ANAHEIM CA 92801
EPA ID :	CAR000146449
Mailing address :	125 EAST COMMERCIAL STREET, ANAHEIM CA 92801
Contact :	DAVID G MILLER
Contact address :	125 EAST COMMERCIAL STREET, ANAHEIM CA 92801
Contact country :	US
Contact telephone :	714-879-2067
Contact email :	N/R
EPA Region :	09
Land type :	Private
Source type :	Notification
Classification :	Not a generator, verified
Description :	Not a generator, verified

Owner/Operator Summary :

Owner Operator name :	TOXCO INC
Owner Operator address :	N/R
Owner Operator country :	N/R
Owner Operator telephone :	N/R
Legal status :	Private
Owner Operator Type :	Owner
Owner/Op start date :	02/01/1994
Owner/Op end date :	N/R

Owner Operator name :	TOXCO INC
Owner Operator address :	N/R
Owner Operator country :	N/R
Owner Operator telephone :	N/R
Legal status :	Private
Owner Operator Type :	Operator
Owner/Op start date :	02/01/1994
Owner/Op end date :	N/R

Handler Activities Summary :

U.S. importer of hazardous waste :	Yes
Mixed waste (haz. and radioactive) :	No
Recycler of hazardous waste :	No
Transporter of hazardous waste :	Yes

Map Id: M83
Direction: NNE
Distance: 0.206 mi.
Actual: 1088.021 ft.
Elevation: 0.03 mi. / 158.999 ft.
Relative: Higher

Site Name: TOXCO INC
125 EAST COMMERCIAL STREET
ANAHEIM, CA 92801

Database(s): [RCRA_NONGEN] ***(Cont.)***

Envirosite ID: 317277780
EPA ID: CAR000146449

RCRA_NONGEN ***(Cont.)***

Treater storer or disposer of HW :	No
Underground injection activity :	No
On-site burner exemption :	No
Furnace exemption :	No
Used oil fuel burner :	No
Used oil processor :	No
Used oil refiner :	No
Used oil fuel marketer to burner :	No
Used oil Specification marketer :	No
Used oil transfer facility :	No
Used oil transporter :	No

Hazardous Waste Summary :

Waste code :	D001
Waste name :	IGNITABLE WASTE
Waste code :	D002
Waste name :	CORROSIVE WASTE
Waste code :	D003
Waste name :	REACTIVE WASTE
Waste code :	D004
Waste name :	ARSENIC
Waste code :	D005
Waste name :	BARIUM
Waste code :	D006
Waste name :	CADMIUM
Waste code :	D007
Waste name :	CHROMIUM
Waste code :	D008
Waste name :	LEAD
Waste code :	D009
Waste name :	MERCURY

Map Id: M83
Direction: NNE
Distance: 0.206 mi.
Actual: 1088.021 ft.
Elevation: 0.03 mi. / 158.999 ft.
Relative: Higher

Site Name: TOXCO INC
125 EAST COMMERCIAL STREET
ANAHEIM, CA 92801

Database(s): [RCRA_NONGEN] ***(Cont.)***

Envirosite ID: 317277780
EPA ID: CAR000146449

RCRA_NONGEN ***(Cont.)***

Waste code :	D010
Waste name :	SELENIUM
Waste code :	D011
Waste name :	SILVER

Facility has No violations / inspections reported.

Map Id: M84
Direction: NNE
Distance: 0.206 mi.
Actual: 1088.021 ft.
Elevation: 0.03 mi. / 158.999 ft.
Relative: Higher

Site Name: MOTIVE ENERGY
125 EAST COMMERCIAL STREET
ANAHEIM, CA 92801

Database(s): [BRS, RCRA_LQG]

Envirosite ID: 317257401
EPA ID: CAR000149468

BRS

Date form received by agency :	06/15/2010
Facility name :	MOTIVE ENERGY
Facility address :	125 EAST COMMERCIAL STREET, ANAHEIM CA 92801
EPA ID :	CAR000149468
Mailing address :	125 EAST COMMERCIAL STREET, ANAHEIM CA 92801
Contact :	JIM DUNKELBERGER
Contact address :	125 EAST COMMERCIAL STREET, ANAHEIM CA 92801
Contact country :	US
Contact telephone :	(714) 888-2525
Contact email :	JDUNKELBERGER@MOTIVE-ENERGY.COM
EPA Region :	09
Land type :	Private
Source type :	Annual/Biennial Report updated with Notification
Classification :	Large Quantity Generator

Description :

Handlers that generate 1,000 kg or more of hazardous waste during any calendar month; or generate more than 1 kg of acutely hazardous waste during any calendar month; or generate more than 100 kg of any residue or contaminated soil, waste or other debris resulting from the cleanup of a spill, into or on any land or water, of acutely hazardous waste during any

Map Id: M84
Direction: NNE
Distance: 0.206 mi.
Actual: 1088.021 ft.
Elevation: 0.03 mi. / 158.999 ft.
Relative: Higher

Site Name: MOTIVE ENERGY
125 EAST COMMERCIAL STREET
ANAHEIM, CA 92801

Database(s): [BRS, RCRA_LQG] ***(Cont.)***

Envirosite ID: 317257401
EPA ID: CAR000149468

BRS ***(Cont.)***

calendar month; or generate 1 kg or less of acutely hazardous waste during any calendar month, and accumulate more than 1 kg of acutely hazardous waste at any time; or generate 100 kg or less of any residue or contaminated soil, waste or other debris resulting from the cleanup of a spill, into or on any land or water, of acutely hazardous waste during any calendar month, and accumulated more than 100 kg of that material at any time.

Owner/Operator Summary :

Owner Operator name :	ROBERT ISTWAN
Owner Operator address :	19382 SURF TIDE DRIVE, HUNTINGTON BEACH CA 92648
Owner Operator country :	US
Owner Operator telephone :	(562) 243-3570
Legal status :	Private
Owner Operator Type :	Owner
Owner/Op start date :	07/05/1995
Owner/Op end date :	N/R
Owner Operator name :	JIM DUNKELBERGER
Owner Operator address :	N/R
Owner Operator country :	N/R
Owner Operator telephone :	N/R
Legal status :	Private
Owner Operator Type :	Operator
Owner/Op start date :	02/23/2009
Owner/Op end date :	N/R

Waste Activity Monitoring

Report Cycle :	2009
Hazardous Waste Page Number :	1
Hazardous Waste Sub-Page Number :	1
BR Form :	GM
Waste Description :	WASTE CORROSIVE LIQUID CONTAINING SULFURIC ACID AND LEAD.
Primary NAICS :	42361
Source Code :	G09
Source Code Description :	Other production or service-related processes from which the waste is a direct outflow or result (specify in comments)
Form Code :	W119

Map Id: M84
Direction: NNE
Distance: 0.206 mi.
Actual: 1088.021 ft.
Elevation: 0.03 mi. / 158.999 ft.
Relative: Higher

Site Name: MOTIVE ENERGY
125 EAST COMMERCIAL STREET
ANAHEIM, CA 92801

Database(s): [BRS, RCRA_LQG] ***(Cont.)***

Envirosite ID: 317257401
EPA ID: CAR000149468

BRS ***(Cont.)***

Form Code Description :	Other inorganic liquid (specify in comments)
Management Method :	H010
Management Method Description :	Metals recovery including retorting, smelting, chemical, etc.
Generation Tons :	17.15955
Managed Tons :	0
Shipped Tons :	17.15955
Received Tons :	0
Receiver ID :	CAD008488025
Receiver State :	CA
Shipper ID :	CAR000149468
Shipper State :	CA
Waste Minimization Code :	X
Waste Minimization Code Description :	No waste minimization efforts were implemented for this waste
Waste Code Group :	TCMT
Waste Code Group Description :	Description not provided in the BRS system

Report Cycle :	2009
Hazardous Waste Page Number :	2
Hazardous Waste Sub-Page Number :	1
BR Form :	GM
Waste Description :	HAZARDOUS WASTE LIQUID CONTAINING LEAD.
Primary NAICS :	42361
Source Code :	G11
Source Code Description :	Discarding off-specification, out-of-date, and/or unused chemicals or products
Form Code :	W113
Form Code Description :	Other aqueous waste or wastewaters (fluid but not sludge)
Management Method :	H135
Management Method Description :	Discharge to sewer/POTW or NPDES (with prior storage - with or without treatment)
Generation Tons :	1.14675
Managed Tons :	0
Shipped Tons :	1.14675
Received Tons :	0
Receiver ID :	CAD097030993
Receiver State :	CA
Shipper ID :	CAR000149468
Shipper State :	CA
Waste Minimization Code :	X
Waste Minimization Code Description :	No waste minimization efforts were implemented for this waste

Map Id: M84
Direction: NNE
Distance: 0.206 mi.
Actual: 1088.021 ft.
Elevation: 0.03 mi. / 158.999 ft.
Relative: Higher

Site Name: MOTIVE ENERGY
125 EAST COMMERCIAL STREET
ANAHEIM, CA 92801

Database(s): [BRS, RCRA_LQG] ***(Cont.)***

Envirosite ID: 317257401
EPA ID: CAR000149468

BRS ***(Cont.)***

Waste Code Group :	D008
Waste Code Group Description :	LEAD

RCRA_LQG

Date form received by agency :	06/15/2010
Facility name :	MOTIVE ENERGY
Facility address :	125 EAST COMMERCIAL STREET, ANAHEIM CA 92801
EPA ID :	CAR000149468
Mailing address :	125 EAST COMMERCIAL STREET, ANAHEIM CA 92801
Contact :	JIM DUNKELBERGER
Contact address :	125 EAST COMMERCIAL STREET, ANAHEIM CA 92801
Contact country :	US
Contact telephone :	(714) 888-2525
Contact email :	JDUNKELBERGER@MOTIVE-ENERGY.COM
EPA Region :	09
Land type :	Private
Source type :	Annual/Biennial Report updated with Notification
Classification :	Large Quantity Generator

Description :

Handlers that generate 1,000 kg or more of hazardous waste during any calendar month; or generate more than 1 kg of acutely hazardous waste during any calendar month; or generate more than 100 kg of any residue or contaminated soil, waste or other debris resulting from the cleanup of a spill, into or on any land or water, of acutely hazardous waste during any calendar month; or generate 1 kg or less of acutely hazardous waste during any calendar month, and accumulate more than 1 kg of acutely hazardous waste at any time; or generate 100 kg or less of any residue or contaminated soil, waste or other debris resulting from the cleanup of a spill, into or on any land or water, of acutely hazardous waste during any calendar month, and accumulated more than 100 kg of that material at any time.

Owner/Operator Summary :

Owner Operator name :	ROBERT ISTWAN
Owner Operator address :	19382 SURF TIDE DRIVE, HUNTINGTON BEACH CA 92648
Owner Operator country :	US
Owner Operator telephone :	(562) 243-3570
Legal status :	Private
Owner Operator Type :	Owner
Owner/Op start date :	07/05/1995

Map Id: M84
Direction: NNE
Distance: 0.206 mi.
Actual: 1088.021 ft.
Elevation: 0.03 mi. / 158.999 ft.
Relative: Higher

Site Name: MOTIVE ENERGY
125 EAST COMMERCIAL STREET
ANAHEIM, CA 92801

Database(s): [BRS, RCRA_LQG] ***(Cont.)***

Envirosite ID: 317257401
EPA ID: CAR000149468

RCRA_LQG ***(Cont.)***

Owner/Op end date :	N/R
Owner Operator name :	JIM DUNKELBERGER
Owner Operator address :	N/R
Owner Operator country :	N/R
Owner Operator telephone :	N/R
Legal status :	Private
Owner Operator Type :	Operator
Owner/Op start date :	02/23/2009
Owner/Op end date :	N/R

Handler Activities Summary :

U.S. importer of hazardous waste :	No
Mixed waste (haz. and radioactive) :	No
Recycler of hazardous waste :	No
Transporter of hazardous waste :	No
Treater storer or disposer of HW :	No
Underground injection activity :	No
On-site burner exemption :	No
Furnace exemption :	No
Used oil fuel burner :	No
Used oil processor :	No
Used oil refiner :	No
Used oil fuel marketer to burner :	No
Used oil Specification marketer :	No
Used oil transfer facility :	No
Used oil transporter :	No

Historical Generators :

Date form received by agency :	12/02/2003
Facility name :	MOTIVE ENERGY
Classification :	Small Quantity Generator

Hazardous Waste Summary :

Waste code :	181
Waste name :	from br conversion
Waste code :	223
Waste name :	from br conversion

Map Id: M84
Direction: NNE
Distance: 0.206 mi.
Actual: 1088.021 ft.
Elevation: 0.03 mi. / 158.999 ft.
Relative: Higher

Site Name: MOTIVE ENERGY
125 EAST COMMERCIAL STREET
ANAHEIM, CA 92801

Database(s): [BRS, RCRA_LQG] ***(Cont.)***

Envirosite ID: 317257401
EPA ID: CAR000149468

RCRA_LQG ***(Cont.)***

Waste code :	352
Waste name :	from br conversion
Waste code :	792
Waste name :	from br conversion
Waste code :	D001
Waste name :	IGNITABLE WASTE
Waste code :	D002
Waste name :	CORROSIVE WASTE
Waste code :	D003
Waste name :	REACTIVE WASTE
Waste code :	D006
Waste name :	CADMIUM
Waste code :	D008
Waste name :	LEAD
Waste code :	D009
Waste name :	MERCURY

Facility Has Received Notices of Violations :

Regulation violated :	Yes
Area of violation :	Generators - General
Date violation :	10/24/2008
Date achieved compliance :	N/R
Violation lead agency :	State
Enforcement action :	N/R
Enforcement action date :	N/R
Enf. disposition status :	N/R
Enf. disp. status date :	N/R
Enforcement lead agency :	N/R
Proposed penalty amount :	N/R
Final penalty amount :	N/R
Paid penalty amount :	N/R

Map Id: M84
Direction: NNE
Distance: 0.206 mi.
Actual: 1088.021 ft.
Elevation: 0.03 mi. / 158.999 ft.
Relative: Higher

Site Name: MOTIVE ENERGY
125 EAST COMMERCIAL STREET
ANAHEIM, CA 92801

Database(s): [BRS, RCRA_LQG] ***(Cont.)***

Envirosite ID: 317257401
EPA ID: CAR000149468

RCRA_LQG ***(Cont.)***

Evaluation Action Summary :

Evaluation date :	10/24/2008
Evaluation :	COMPLIANCE EVALUATION INSPECTION ON-SITE
Area of violation :	Generators - General
Date achieved compliance :	N/R
Evaluation lead agency :	State
Evaluation date :	10/29/2010
Evaluation :	COMPLIANCE EVALUATION INSPECTION ON-SITE
Area of violation :	N/R
Date achieved compliance :	N/R
Evaluation lead agency :	State
Evaluation date :	11/19/2013
Evaluation :	COMPLIANCE EVALUATION INSPECTION ON-SITE
Area of violation :	N/R
Date achieved compliance :	N/R
Evaluation lead agency :	State

Map Id: M85
Direction: NNE
Distance: 0.206 mi.
Actual: 1088.021 ft.
Elevation: 0.03 mi. / 158.999 ft.
Relative: Higher

Site Name: MOTIVE ENERGY INC
125 E COMMERCIAL ST
ANAHEIM, CA 92801

Database(s): [HAZNET - CA]

Envirosite ID: 19065002
EPA ID: CAR000149468

HAZNET - CA

Year :	2013
Contact Name :	JIM DUNKELBERGER/FACILITY MGR.
Facility Mailing Address :	125 E COMMERCIAL ST, ANAHEIM, CA 928010000
Contact Phone :	7148882525
Year :	2010
Contact Name :	JIM DUNKELBERGER/FACILITY MGR.
Facility Mailing Address :	125 E COMMERCIAL ST, ANAHEIM, CA 928010000

Map Id: M85
Direction: NNE
Distance: 0.206 mi.
Actual: 1088.021 ft.
Elevation: 0.03 mi. / 158.999 ft.
Relative: Higher

Site Name: MOTIVE ENERGY INC
125 E COMMERCIAL ST
ANAHEIM, CA 92801

Database(s): [HAZNET - CA] ***(Cont.)***

Envirosite ID: 19065002
EPA ID: CAR000149468

HAZNET - CA ***(Cont.)***

Contact Phone :	7148882525
Year :	2009
Contact Name :	JIM DUNKELBERGER/FACILITY MGR.
Facility Mailing Address :	125 E COMMERCIAL ST, ANAHEIM, CA 928010000
Contact Phone :	7148882525
Year :	2008
Contact Name :	JIM DUNKELBERGER/FACILITY MGR.
Facility Mailing Address :	125 E COMMERCIAL ST, ANAHEIM, CA 928010000
Contact Phone :	7148882525
Year :	2007
Contact Name :	JIM DUNKELBERGER/FACILITY MGR.
Facility Mailing Address :	125 E COMMERCIAL ST, ANAHEIM, CA 928010000
Contact Phone :	7148882525
Year :	2006
Contact Name :	JIM DUNKELBERGER/FACILITY MGR.
Facility Mailing Address :	125 E COMMERCIAL ST, ANAHEIM, CA 928010000
Contact Phone :	7148882525
Year :	2005
Contact Name :	JIM DUNKELBERGER/FACILITY MGR.
Facility Mailing Address :	125 E COMMERCIAL ST, ANAHEIM, CA 928010000
Contact Phone :	7148882525
Year :	2004
Contact Name :	JIM DUNKELBERGER/FACILITY MGR.
Facility Mailing Address :	125 E COMMERCIAL ST, ANAHEIM, CA 928010000
Contact Phone :	7148882525
Year :	2003
Contact Name :	JIM DUNKELBERGER/FACILITY MGR.
Facility Mailing Address :	125 E COMMERCIAL ST, ANAHEIM, CA 928010000
Contact Phone :	7148882525

Waste Generator Summary 2013

Generator EPA ID :	CAR000149468

Map Id: M85
Direction: NNE
Distance: 0.206 mi.
Actual: 1088.021 ft.
Elevation: 0.03 mi. / 158.999 ft.
Relative: Higher

Site Name: MOTIVE ENERGY INC
125 E COMMERCIAL ST
ANAHEIM, CA 92801

Database(s): [HAZNET - CA] ***(Cont.)***

Envirosite ID: 19065002
EPA ID: CAR000149468

HAZNET - CA ***(Cont.)***

Generator County :	Orange
TSDF EPA ID :	02-IV-99-10
TSDF Disposal County :	N/R
State Waste :	Off-specification, aged or surplus organics
Disposal Method :	SOLVENTS RECOVERY
Tons :	0.1125

Generator EPA ID :	CAR000149468
Generator County :	Orange
TSDF EPA ID :	02-IV-99-10
TSDF Disposal County :	N/R
State Waste :	Oxygenated solvents (acetone, butanol, ethyl acetate, etc.)
Disposal Method :	SOLVENTS RECOVERY
Tons :	0.0375

Generator EPA ID :	CAR000149468
Generator County :	Orange
TSDF EPA ID :	AZR000501510
TSDF Disposal County :	Unknown
State Waste :	Other inorganic solid waste
Disposal Method :	STORAGE, BULKING, AND/OR TRANSFER OFF SITE--NO TREATMENT/REOVERY (H010-H129) OR (H131-H135)
Tons :	0.0475

Generator EPA ID :	CAR000149468
Generator County :	Orange
TSDF EPA ID :	CAD008488025
TSDF Disposal County :	Los Angeles
State Waste :	Liquids with pH <= 2
Disposal Method :	OTHER RECOVERY OF RECLAMATION FOR REUSE INCLUDING ACID REGENERATION, ORGANICS RECOVERY ECT
Tons :	8.34

Generator EPA ID :	CAR000149468
Generator County :	Orange
TSDF EPA ID :	CAD982444481
TSDF Disposal County :	San Bernardino

Map Id: M85
Direction: NNE
Distance: 0.206 mi.
Actual: 1088.021 ft.
Elevation: 0.03 mi. / 158.999 ft.
Relative: Higher

Site Name: MOTIVE ENERGY INC
125 E COMMERCIAL ST
ANAHEIM, CA 92801

Database(s): [HAZNET - CA] ***(Cont.)***

Envirosite ID: 19065002
EPA ID: CAR000149468

HAZNET - CA ***(Cont.)***

State Waste :	Waste oil and mixed oil
Disposal Method :	STORAGE, BULKING, AND/OR TRANSFER OFF SITE--NO TREATMENT/REOVERY (H010-H129) OR (H131-H135)
Tons :	0.057
Generator EPA ID :	CAR000149468
Generator County :	Orange
TSDF EPA ID :	NVT330010000
TSDF Disposal County :	Unknown
State Waste :	Off-specification, aged or surplus inorganics
Disposal Method :	OTHER RECOVERY OF RECLAMATION FOR REUSE INCLUDING ACID REGENERATION, ORGANICS RECOVERY ECT
Tons :	0.9174

Waste Generator Summary 2010

Generator EPA ID :	CAR000149468
Generator County :	Orange
TSDF EPA ID :	CAD008488025
TSDF Disposal County :	Los Angeles
State Waste :	Liquids with pH <= 2 with metals
Disposal Method :	METALS RECOVERY INCLUDING RETORING,SMELTING,CHEMICALS,ECT
Tons :	3.41523

Waste Generator Summary 2009

Generator EPA ID :	CAR000149468
Generator County :	Orange
TSDF EPA ID :	CAD008488025
TSDF Disposal County :	Los Angeles
State Waste :	Liquids with pH <= 2 with metals
Disposal Method :	METALS RECOVERY INCLUDING RETORING,SMELTING,CHEMICALS,ECT
Tons :	17.15955
Generator EPA ID :	CAR000149468

Map Id: M85
Direction: NNE
Distance: 0.206 mi.
Actual: 1088.021 ft.
Elevation: 0.03 mi. / 158.999 ft.
Relative: Higher

Site Name: MOTIVE ENERGY INC
125 E COMMERCIAL ST
ANAHEIM, CA 92801

Database(s): [HAZNET - CA] ***(Cont.)***

Envirosite ID: 19065002
EPA ID: CAR000149468

HAZNET - CA ***(Cont.)***

Generator County :	Orange
TSDF EPA ID :	CAD097030993
TSDF Disposal County :	Los Angeles
State Waste :	Unspecified aqueous solution
Disposal Method :	DISCHARGE TO SEWER/POTW OR NPDES(WITH PRIOR STORAGE--WITH OR WITHOUT TREATMENT)
Tons :	1.155

Generator EPA ID :	CAR000149468
Generator County :	Orange
TSDF EPA ID :	CAD099452708
TSDF Disposal County :	Los Angeles
State Waste :	Waste oil and mixed oil
Disposal Method :	OTHER RECOVERY OF RECLAMATION FOR REUSE INCLUDING ACID REGENERATION, ORGANICS RECOVERY ECT
Tons :	1.045

Generator EPA ID :	CAR000149468
Generator County :	Orange
TSDF EPA ID :	NVT330010000
TSDF Disposal County :	Unknown
State Waste :	Other organic solids
Disposal Method :	LANDFILL OR SURFACE IMPOUNDMENT THAT WILL BE CLOSED AS LANDFILL(TO INCLUDE ON-SITE TREATMENT AND/OR STABILIZATION)
Tons :	0.1

Waste Generator Summary 2008

Generator EPA ID :	CAR000149468
Generator County :	Orange
TSDF EPA ID :	CAD008488025
TSDF Disposal County :	Los Angeles
State Waste :	Liquids with pH <= 2 with metals
Disposal Method :	METALS RECOVERY INCLUDING RETORING,SMELTING,CHEMICALS,ECT
Tons :	9.174

Map Id: M85
Direction: NNE
Distance: 0.206 mi.
Actual: 1088.021 ft.
Elevation: 0.03 mi. / 158.999 ft.
Relative: Higher

Site Name: MOTIVE ENERGY INC
125 E COMMERCIAL ST
ANAHEIM, CA 92801

Database(s): [HAZNET - CA] ***(Cont.)***

Envirosite ID: 19065002
EPA ID: CAR000149468

HAZNET - CA ***(Cont.)***

Generator EPA ID :	CAR000149468
Generator County :	Orange
TSDF EPA ID :	CAT080013352
TSDF Disposal County :	Los Angeles
State Waste :	Waste oil and mixed oil
Disposal Method :	OTHER RECOVERY OF RECLAMATION FOR REUSE INCLUDING ACID REGENERATION, ORGANICS RECOVERY ECT
Tons :	0.38

Waste Generator Summary 2007

Generator EPA ID :	CAR000149468
Generator County :	Orange
TSDF EPA ID :	CAD008488025
TSDF Disposal County :	Los Angeles
State Waste :	Liquids with pH <= 2
Disposal Method :	METALS RECOVERY INCLUDING RETORING,SMELTING,CHEMICALS,ECT
Tons :	3.44025

Generator EPA ID :	CAR000149468
Generator County :	Orange
TSDF EPA ID :	CAD008488025
TSDF Disposal County :	Los Angeles
State Waste :	Liquids with pH <= 2
Disposal Method :	OTHER RECOVERY OF RECLAMATION FOR REUSE INCLUDING ACID REGENERATION, ORGANICS RECOVERY ECT
Tons :	2.919

Generator EPA ID :	CAR000149468
Generator County :	Orange
TSDF EPA ID :	CAD981696420
TSDF Disposal County :	Los Angeles
State Waste :	Waste oil and mixed oil
Disposal Method :	STORAGE, BULKING, AND/OR TRANSFER OFF SITE--NO TREATMENT/REOVERY (H010-H129) OR (H131-H135)

Map Id: M85
Direction: NNE
Distance: 0.206 mi.
Actual: 1088.021 ft.
Elevation: 0.03 mi. / 158.999 ft.
Relative: Higher

Site Name: MOTIVE ENERGY INC
125 E COMMERCIAL ST
ANAHEIM, CA 92801

Database(s): [HAZNET - CA] ***(Cont.)***

Envirosite ID: 19065002
EPA ID: CAR000149468

HAZNET - CA ***(Cont.)***

Tons :	4.864
Generator EPA ID :	CAR000149468
Generator County :	Orange
TSDF EPA ID :	CAT080013352
TSDF Disposal County :	Los Angeles
State Waste :	Unspecified organic liquid mixture
Disposal Method :	OTHER RECOVERY OF RECLAMATION FOR REUSE INCLUDING ACID REGENERATION, ORGANICS RECOVERY ECT
Tons :	0.374
Generator EPA ID :	CAR000149468
Generator County :	Orange
TSDF EPA ID :	NVT330010000
TSDF Disposal County :	Unknown
State Waste :	Other organic solids
Disposal Method :	LANDFILL OR SURFACE IMPOUNDMENT THAT WILL BE CLOSED AS LANDFILL(TO INCLUDE ON-SITE TREATMENT AND/OR STABILIZATION)
Tons :	0.5

Waste Generator Summary 2006

Generator EPA ID :	CAR000149468
Generator County :	Orange
TSDF EPA ID :	CAD008488025
TSDF Disposal County :	Los Angeles
State Waste :	Liquids with pH <= 2
Disposal Method :	METALS RECOVERY INCLUDING RETORING,SMELTING,CHEMICALS,ECT
Tons :	11.9262
Generator EPA ID :	CAR000149468
Generator County :	Orange
TSDF EPA ID :	CAD008488025
TSDF Disposal County :	Los Angeles
State Waste :	Liquids with pH <= 2

Map Id: M85
Direction: NNE
Distance: 0.206 mi.
Actual: 1088.021 ft.
Elevation: 0.03 mi. / 158.999 ft.
Relative: Higher

Site Name: MOTIVE ENERGY INC
125 E COMMERCIAL ST
ANAHEIM, CA 92801

Database(s): [HAZNET - CA] ***(Cont.)***

Envirosite ID: 19065002
EPA ID: CAR000149468

HAZNET - CA ***(Cont.)***

Disposal Method :	Recycler
Tons :	20.016
Generator EPA ID :	CAR000149468
Generator County :	Orange
TSDF EPA ID :	CAD981696420
TSDF Disposal County :	Los Angeles
State Waste :	Unspecified oil-containing waste
Disposal Method :	Transfer station
Tons :	7.506

Waste Generator Summary 2005

Generator EPA ID :	CAR000149468
Generator County :	Orange
TSDF EPA ID :	CAD008488025
TSDF Disposal County :	Los Angeles
State Waste :	Liquids with pH <= 2
Disposal Method :	Recycler
Tons :	33.8604
Generator EPA ID :	CAR000149468
Generator County :	Orange
TSDF EPA ID :	CAD981696420
TSDF Disposal County :	Los Angeles
State Waste :	Unspecified oil-containing waste
Disposal Method :	Transfer station
Tons :	13.5525

Waste Generator Summary 2004

Generator EPA ID :	CAR000149468
Generator County :	Orange
TSDF EPA ID :	CAD008488025
TSDF Disposal County :	Los Angeles
State Waste :	Liquids with pH <= 2
Disposal Method :	Recycler
Tons :	42.2004

Map Id: M85
Direction: NNE
Distance: 0.206 mi.
Actual: 1088.021 ft.
Elevation: 0.03 mi. / 158.999 ft.
Relative: Higher

Site Name: MOTIVE ENERGY INC
125 E COMMERCIAL ST
ANAHEIM, CA 92801

Database(s): [HAZNET - CA] ***(Cont.)***

Envirosite ID: 19065002
EPA ID: CAR000149468

HAZNET - CA ***(Cont.)***

Waste Generator Summary 2003

Generator EPA ID :	CAR000149468
Generator County :	Orange
TSDF EPA ID :	CAD008488025
TSDF Disposal County :	Los Angeles
State Waste :	Liquids with pH <= 2
Disposal Method :	Recycler
Tons :	6.8805

Map Id: M86
Direction: NNE
Distance: 0.206 mi.
Actual: 1088.021 ft.
Elevation: 0.03 mi. / 158.999 ft.
Relative: Higher

Site Name: CENTURY LINK KINSBURSKY
125 E COMMERCIAL ST
ANAHEIM, CA 92801

Database(s): [HAZNET - CA]

Envirosite ID: 321869160
EPA ID: CAC002781251

HAZNET - CA

Year :	N/R
Contact Name :	ROBIN SEQUIN
Facility Mailing Address :	1855 S. FLATIRON CT, BOULDER, CO 80301
Contact Phone :	7205782006

Waste Generator Summary 2014

Generator EPA ID :	CAC002781251
Generator County :	Orange
TSDF EPA ID :	UTD981552177
TSDF Disposal County :	Unknown
State Waste :	Polychlorinated biphenyls and material containing PCBs
Disposal Method :	INCINERATION--THERMAL DESTRUCTION OTHER THAN USE AS A FUEL
Tons :	0.03637

Map Id: M87
Direction: NNE
Distance: 0.207 mi.
Actual: 1090.667 ft.
Elevation: 0.03 mi. / 158.999 ft.
Relative: Higher

Site Name: FOSTER SAND & GRAVEL CO
201 COMMERCIAL ST
ANAHEIM, CA 92801

Database(s): [HAZNET - CA]

Envirosite ID: 31070295
EPA ID: CAX000016451

HAZNET - CA

Year :	1996
Contact Name :	N/R
Facility Mailing Address :	PO BOX 4303, ANAHEIM, CA 928030000
Contact Phone :	N/R

Waste Generator Summary 1996

Generator EPA ID :	CAX000016451
Generator County :	Orange
TSDF EPA ID :	CAD097030993
TSDF Disposal County :	Los Angeles
State Waste :	Aqueous solution with total organic residues less than 10 percent
Disposal Method :	Recycler
Tons :	0.693

Map Id: M88
Direction: NNE
Distance: 0.207 mi.
Actual: 1090.667 ft.
Elevation: 0.03 mi. / 158.999 ft.
Relative: Higher

Site Name: ANAHEIM PLANT
201 COMMERCIAL STREET
ANAHEIM, CA 92801

Database(s): [HIST UST - CA]

Envirosite ID: 9629989
EPA ID: N/R

HIST UST - CA

PDF Link :	Click here for hyperlink provided by the agency.

Map Id: M89
Direction: NNE
Distance: 0.207 mi.
Actual: 1090.667 ft.
Elevation: 0.03 mi. / 158.999 ft.
Relative: Higher

Site Name: WERNER CORP FOSTER SAND GRAVEL
201 COMMERCIAL ST
ANAHEIM, CA 92801

Database(s): [HAZNET - CA]

Envirosite ID: 31002313
EPA ID: CAL000087679

HAZNET - CA

Year :	1995
Contact Name :	LARRY WERNER
Facility Mailing Address :	PO BOX 1899, CORONA, CA 917181899
Contact Phone :	9092731011

Waste Generator Summary 1995

Generator EPA ID :	CAL000087679
Generator County :	Orange
TSDF EPA ID :	CAT080013352
TSDF Disposal County :	Los Angeles
State Waste :	Waste oil and mixed oil
Disposal Method :	Recycler
Tons :	1.52

Map Id: M90
Direction: NNE
Distance: 0.207 mi.
Actual: 1090.667 ft.
Elevation: 0.03 mi. / 158.999 ft.
Relative: Higher

Site Name: WERNER CORP
201 E COMMERCIAL
ANAHEIM, CA 92801

Database(s): [RCRA_SQG]

Envirosite ID: 15001413
EPA ID: CAD983640186

RCRA_SQG

Date form received by agency :	06/17/1992
Facility name :	WERNER CORP
Facility address :	201 E COMMERCIAL, ANAHEIM CA 92801
EPA ID :	CAD983640186
Mailing address :	201 E COMMERCIAL, ANAHEIM CA 92801
Contact :	DAVID LEADFORD
Contact address :	201 E COMMERCIAL, ANAHEIM CA 92801
Contact country :	US
Contact telephone :	(714) 525-7183
Contact email :	N/R
EPA Region :	09
Land type :	Private

Map Id: M90
Direction: NNE
Distance: 0.207 mi.
Actual: 1090.667 ft.
Elevation: 0.03 mi. / 158.999 ft.
Relative: Higher

Site Name: WERNER CORP
201 E COMMERCIAL
ANAHEIM, CA 92801

Database(s): [RCRA_SQG] ***(Cont.)***

Envirosite ID: 15001413
EPA ID: CAD983640186

RCRA_SQG ***(Cont.)***

Source type :	Notification
Classification :	Small Quantity Generator
Description :	Handlers that generate more than 100 and less than 1000 kilograms of hazardous waste during any calendar month and accumulate less than 6000 kg of hazardous waste at any time; or generate 100 kg or less of hazardous waste during any calendar month, and accumulate more than 1000 kg of hazardous waste at any time.

Owner/Operator Summary :

Owner Operator name :	WERNER CORP
Owner Operator address :	201 E COMMERCIAL, ANAHEIM CA 92801
Owner Operator country :	N/R
Owner Operator telephone :	(714) 525-7183
Legal status :	Private
Owner Operator Type :	Owner
Owner/Op start date :	N/R
Owner/Op end date :	N/R

Handler Activities Summary :

U.S. importer of hazardous waste :	No
Mixed waste (haz. and radioactive) :	No
Recycler of hazardous waste :	No
Transporter of hazardous waste :	No
Treater storer or disposer of HW :	No
Underground injection activity :	No
On-site burner exemption :	No
Furnace exemption :	No
Used oil fuel burner :	No
Used oil processor :	No
Used oil refiner :	No
Used oil fuel marketer to burner :	No
Used oil Specification marketer :	No
Used oil transfer facility :	No
Used oil transporter :	No

Facility has No violations / inspections reported.

Map Id: M91
Direction: NNE
Distance: 0.208 mi.
Actual: 1097.404 ft.
Elevation: 0.03 mi. / 160 ft.
Relative: Higher

Site Name: COUNTRY CITY TOWING INC
110 E COMMERCIAL ST
ANAHEIM, CA 92801

Database(s): [HAZNET - CA]

Envirosite ID: 31013734
EPA ID: CAL000168303

HAZNET - CA

Year :	2003
Contact Name :	JAY VAN ARSDALE/PRES
Facility Mailing Address :	110 E COMMERCIAL ST, ANAHEIM, CA 928011207
Contact Phone :	7144492100

Year :	1998
Contact Name :	JAY VAN ARSDALE/PRES
Facility Mailing Address :	110 E COMMERCIAL ST, ANAHEIM, CA 928011207
Contact Phone :	7144492100

Year :	N/R
Contact Name :	JAY VAN ARSDALE
Facility Mailing Address :	110 E COMMERCIAL ST, ANAHEIM, CA 928011207
Contact Phone :	7144492100

Waste Generator Summary 2014

Generator EPA ID :	CAL000168303
Generator County :	Orange
TSDF EPA ID :	CAD097030993
TSDF Disposal County :	Los Angeles
State Waste :	Other organic solids
Disposal Method :	STORAGE, BULKING, AND/OR TRANSFER OFF SITE--NO TREATMENT/REOVERY (H010-H129) OR (H131-H135)
Tons :	0.3

Waste Generator Summary 2003

Generator EPA ID :	CAL000168303
Generator County :	Orange
TSDF EPA ID :	CAT080033681
TSDF Disposal County :	Los Angeles
State Waste :	Other organic solids
Disposal Method :	Disposal, landfill
Tons :	0.05

Map Id: M91
Direction: NNE
Distance: 0.208 mi.
Actual: 1097.404 ft.
Elevation: 0.03 mi. / 160 ft.
Relative: Higher

Site Name: COUNTRY CITY TOWING INC
110 E COMMERCIAL ST
ANAHEIM, CA 92801

Database(s): [HAZNET - CA] ***(Cont.)***

Envirosite ID: 31013734
EPA ID: CAL000168303

HAZNET - CA ***(Cont.)***

Waste Generator Summary 1998

Generator EPA ID :	CAL000168303
Generator County :	Orange
TSDF EPA ID :	CAT080013352
TSDF Disposal County :	Los Angeles
State Waste :	Aqueous solution with total organic residues 10 percent or more
Disposal Method :	Recycler
Tons :	0.1042

Map Id: M92
Direction: NNE
Distance: 0.208 mi.
Actual: 1097.404 ft.
Elevation: 0.03 mi. / 160 ft.
Relative: Higher

Site Name: COUNTRY CITY TOWING INC
110 E COMMERCIAL ST
ANAHEIM, CA 92801

Database(s): [AST - CA]

Envirosite ID: 331498245
EPA ID: CAL000168303

AST - CA

CERS ID :	10427452
Facility ID :	30-011-000228
Business Name :	COUNTRY CITY TOWING INC
Phone :	7144492100
Fax :	916-635-3434
Mailing Address :	2865 Sunrise Blvd #225, Rancho Cordova, CA, CA 95742
Owner Name :	COUNTRY CITY TOWING INC
Owner Phone :	7144492100
Owner Mailing Address :	110 E COMMERCIAL ST, ANAHEIM, CA 92801-United States
Property Owner Name :	N/R
Property Owner Phone :	N/R
Property Owner Mailing Address :	N/R
Operator Name :	Jay VanArsdale
Operator Phone :	714-449-2100
Facility Latitude Measure :	33.85226
Facility Longitude Measure :	-117.91702

Map Id: M93
Direction: NNE
Distance: 0.210 mi.
Actual: 1110.484 ft.
Elevation: 0.03 mi. / 160 ft.
Relative: Higher

Site Name: ROBERTSON READY MIX
201 COMMERCIAL
ANAHEIM, CA 92801

Database(s): [HAZNET - CA]

Envirosite ID: 30864995
EPA ID: CAC001241600

HAZNET - CA

Year :	1997
Contact Name :	DAVE
Facility Mailing Address :	6830 VAN BUREN BLVD, RIVERSIDE, CA 925090000
Contact Phone :	7145266275

Waste Generator Summary 1997

Generator EPA ID :	CAC001241600
Generator County :	Orange
TSDF EPA ID :	CAT080013352
TSDF Disposal County :	Los Angeles
State Waste :	Tank bottom waste
Disposal Method :	Recycler
Tons :	0.2085

Map Id: M94
Direction: NNE
Distance: 0.210 mi.
Actual: 1110.484 ft.
Elevation: 0.03 mi. / 160 ft.
Relative: Higher

Site Name: ROBERTSON READY MIX
201 COMMERCIAL AVE
ANAHEIM, CA 92801

Database(s): [HAZNET - CA]

Envirosite ID: 30921554
EPA ID: CAC002589626

HAZNET - CA

Year :	2005
Contact Name :	KRISTY ZAINA
Facility Mailing Address :	27401 E 3RD ST, HIGHLAND, CA 92346
Contact Phone :	9516854600

Waste Generator Summary 2005

Generator EPA ID :	CAC002589626
Generator County :	Orange
TSDF EPA ID :	CAD982444481
TSDF Disposal County :	San Bernardino
State Waste :	Aqueous solution with total organic residues less than 10 percent

Map Id: M94
Direction: NNE
Distance: 0.210 mi.
Actual: 1110.484 ft.
Elevation: 0.03 mi. / 160 ft.
Relative: Higher

Site Name: ROBERTSON READY MIX
201 COMMERCIAL AVE
ANAHEIM, CA 92801

Database(s): [HAZNET - CA] ***(Cont.)***

Envirosite ID: 30921554
EPA ID: CAC002589626

HAZNET - CA ***(Cont.)***

Disposal Method :	Recycler
Tons :	0.693

Map Id: M95
Direction: NNE
Distance: 0.210 mi.
Actual: 1110.545 ft.
Elevation: 0.03 mi. / 160 ft.
Relative: Higher

Site Name: ROBERTSON'S READY MIX
201 E COMMERCIAL ST
ANAHEIM, CA 92801

Database(s): [FID UST - CA, FRS, UST - CA]

Envirosite ID: 3636936
EPA ID: N/R

FID UST - CA

Facility ID :	1970
Permitting Agency :	N/R

FRS

Registry ID :	110055869163

The California Environmental Reporting System (CERS) is a statewide web-based user and information exchange system to support over 140,000 regulated businesses and over 130 local agencies in electronically collecting and reporting significant hazardous materials, hazardous waste and compliance and enforcement data as mandated by California law. Under oversight by Cal/EPA, certified local governing agencies (Unified Program Agencies - UPAs) consolidate, coordinate and provide consistent regulatory activities for six state and federal environmental programs.

The California Environmental Protection Agency (CalEPA) has recently implemented a new data warehouse system (nSite). This data warehouse combines and merges facility and site information from five different systems managed within CalEPA. The five systems are: California Environmental Reporting System (CERS), EnviroStor, GeoTracker, California Integrated Water Quality System (CIWQS), and Toxic Release Inventory (TRI).

UST - CA

Map Id: M95
Direction: NNE
Distance: 0.210 mi.
Actual: 1110.545 ft.
Elevation: 0.03 mi. / 160 ft.
Relative: Higher

Site Name: ROBERTSON'S READY MIX
201 E COMMERCIAL ST
ANAHEIM, CA 92801

Database(s): [FID UST - CA, FRS, UST - CA] ***(Cont.)***

Envirosite ID: 3636936
EPA ID: N/R

UST - CA ***(Cont.)***

Facility ID :	1970
Permitting Agency :	N/R

Map Id: M96
Direction: NNE
Distance: 0.210 mi.
Actual: 1110.545 ft.
Elevation: 0.03 mi. / 160 ft.
Relative: Higher

Site Name: ROBERTSON'S READY MIX
201 E COMMERCIAL ST
ANAHEIM, CA 92801

Database(s): [HAZNET - CA]

Envirosite ID: 321884329
EPA ID: CAL000372433

HAZNET - CA

Year :	N/R
Contact Name :	JACKIE MCEVOY
Facility Mailing Address :	PO BOX 3600, CORONA, CA 928783600
Contact Phone :	9514936500

Waste Generator Summary 2014

Generator EPA ID :	CAL000372433
Generator County :	Orange
TSDF EPA ID :	OKD000402396
TSDF Disposal County :	Unknown
State Waste :	N/R
Disposal Method :	Blank
Tons :	2.0016

Generator EPA ID :	CAL000372433
Generator County :	Orange
TSDF EPA ID :	OKD000402396
TSDF Disposal County :	Unknown
State Waste :	N/R
Disposal Method :	N/R
Tons :	2.0016

Generator EPA ID :	CAL000372433

Map Id: M96
Direction: NNE
Distance: 0.210 mi.
Actual: 1110.545 ft.
Elevation: 0.03 mi. / 160 ft.
Relative: Higher

Site Name: ROBERTSON'S READY MIX
201 E COMMERCIAL ST
ANAHEIM, CA 92801

Database(s): [HAZNET - CA] ***(Cont.)***

Envirosite ID: 321884329
EPA ID: CAL000372433

HAZNET - CA ***(Cont.)***

Generator County :	Orange
TSDF EPA ID :	OKD000402396
TSDF Disposal County :	Unknown
State Waste :	Off-specification, aged or surplus inorganics
Disposal Method :	Blank
Tons :	0.0417

Generator EPA ID :	CAL000372433
Generator County :	Orange
TSDF EPA ID :	OKD000402396
TSDF Disposal County :	Unknown
State Waste :	Off-specification, aged or surplus inorganics
Disposal Method :	N/R
Tons :	0.0417

Map Id: M97
Direction: NNE
Distance: 0.210 mi.
Actual: 1110.545 ft.
Elevation: 0.03 mi. / 160 ft.
Relative: Higher

Site Name: WERNER CORPORATION
201 E COMMERCIAL ST
ANAHEIM, CA 92801

Database(s): [LUST REG 8 - CA]

Envirosite ID: 9818850
EPA ID: N/R

LUST REG 8 - CA

Status Date :	10/15/1999
Status :	Completed - Case Closed
Begin Date :	10/15/1988
Global ID :	T0605900868
Site History :	N/R
RB Case Number :	083001098T
Potential Media Affected :	Soil
Potential Contaminants of Concern :	Diesel
Local Agency :	ANAHEIM CITY
Local Case Number :	N/R
Lead Agency :	ANAHEIM CITY
File Location :	N/R
CUF Case :	YES

Map Id: M97
Direction: NNE
Distance: 0.210 mi.
Actual: 1110.545 ft.
Elevation: 0.03 mi. / 160 ft.
Relative: Higher

Site Name: WERNER CORPORATION
201 E COMMERCIAL ST
ANAHEIM, CA 92801

Database(s): [LUST REG 8 - CA] ***(Cont.)***

Envirosite ID: 9818850
EPA ID: N/R

LUST REG 8 - CA ***(Cont.)***

Caseworker :	ROW
Case Type :	LUST Cleanup Site

Contacts Summary

Global ID :	T0605900868
Contact Name :	RICHARD O. WILSON
Contact Type :	Local Agency Caseworker
Organization Name :	ANAHEIM CITY
Address :	201 S. ANAHEIM BLVD. #601
City :	ANAHEIM
Phone Number :	N/R
Email :	dwilson@anaheim.net

Global ID :	T0605900868
Contact Name :	VALERIE JAHN-BULL
Contact Type :	Regional Board Caseworker
Organization Name :	SANTA ANA RWQCB (REGION 8)
Address :	3737 MAIN STREET, SUITE 500
City :	RIVERSIDE
Phone Number :	9517824903
Email :	vjahn-bull@waterboards.ca.gov

Regulatory Activities

Date :	08/13/2013
Global ID :	T0605900868
Action Type :	ENFORCEMENT
Action :	File review

Date :	10/15/1999
Global ID :	T0605900868
Action Type :	ENFORCEMENT
Action :	Closure/No Further Action Letter

Date :	11/30/1988
Global ID :	T0605900868
Action Type :	Other
Action :	Leak Reported

Map Id: M97
Direction: NNE
Distance: 0.210 mi.
Actual: 1110.545 ft.
Elevation: 0.03 mi. / 160 ft.
Relative: Higher

Site Name: WERNER CORPORATION
201 E COMMERCIAL ST
ANAHEIM, CA 92801

Database(s): [LUST REG 8 - CA] ***(Cont.)***

Envirosite ID: 9818850
EPA ID: N/R

LUST REG 8 - CA ***(Cont.)***

Date :	10/15/1988
Global ID :	T0605900868
Action Type :	Other
Action :	Leak Discovery
Date :	10/15/1988
Global ID :	T0605900868
Action Type :	Other
Action :	Leak Stopped

Status History

Status Date :	10/15/1999
Global ID :	T0605900868
Status :	Completed - Case Closed
Status Date :	02/13/1995
Global ID :	T0605900868
Status :	Open - Remediation
Status Date :	12/14/1988
Global ID :	T0605900868
Status :	Open - Site Assessment
Status Date :	11/01/1988
Global ID :	T0605900868
Status :	Open - Site Assessment
Status Date :	10/15/1988
Global ID :	T0605900868
Status :	Open - Case Begin Date

Map Id: 98
Direction: WSW
Distance: 0.213 mi.
Actual: 1126.374 ft.
Elevation: 0.028 mi. / 150 ft.
Relative: Lower

Site Name: WEST COAST INDUSTRIAL PAINTING
419 LA PALMA AVE
ANAHEIM, CA 92801

Database(s): [HAZNET - CA]

Envirosite ID: 19051846
EPA ID: CAL000285270

HAZNET - CA

Year :	2013
Contact Name :	ERNIE GONZALEZ
Facility Mailing Address :	419 LA PALMA AVE, ANAHEIM, CA 928012534
Contact Phone :	7143570530

Year :	2012
Contact Name :	ERNIE GONZALEZ
Facility Mailing Address :	419 LA PALMA AVE, ANAHEIM, CA 928012534
Contact Phone :	7143570530

Year :	2011
Contact Name :	ERNIE GONZALEZ
Facility Mailing Address :	419 LA PALMA AVE, ANAHEIM, CA 928012534
Contact Phone :	7143570530

Year :	2010
Contact Name :	ERNIE GONZALEZ
Facility Mailing Address :	419 LA PALMA AVE, ANAHEIM, CA 928012534
Contact Phone :	7143570530

Year :	2009
Contact Name :	ERNIE GONZALEZ
Facility Mailing Address :	419 LA PALMA AVE, ANAHEIM, CA 928012534
Contact Phone :	7143570530

Year :	2008
Contact Name :	ERNIE GONZALEZ
Facility Mailing Address :	419 LA PALMA AVE, ANAHEIM, CA 928012534
Contact Phone :	7143570530

Year :	2007
Contact Name :	ERNIE GONZALEZ
Facility Mailing Address :	419 LA PALMA AVE, ANAHEIM, CA 928012534
Contact Phone :	7143570530

Year :	2006
Contact Name :	ERNIE GONZALEZ
Facility Mailing Address :	419 LA PALMA AVE, ANAHEIM, CA 928012534
Contact Phone :	7143570530

Map Id: 98
Direction: WSW
Distance: 0.213 mi.
Actual: 1126.374 ft.
Elevation: 0.028 mi. / 150 ft.
Relative: Lower

Site Name: WEST COAST INDUSTRIAL PAINTING
419 LA PALMA AVE
ANAHEIM, CA 92801

Database(s): [HAZNET - CA] ***(Cont.)***

Envirosite ID: 19051846
EPA ID: CAL000285270

HAZNET - CA ***(Cont.)***

Year :	N/R
Contact Name :	ERNIE GONZALEZ
Facility Mailing Address :	419 LA PALMA AVE, ANAHEIM, CA 928012534
Contact Phone :	7143570530

Waste Generator Summary 2014

Generator EPA ID :	CAL000285270
Generator County :	Orange
TSDF EPA ID :	ARD981057870
TSDF Disposal County :	Unknown
State Waste :	Unspecified organic liquid mixture
Disposal Method :	FUEL BLENDING PRIOR TO ENERGY RECOVERY AT ANOTHER SITE
Tons :	0.221

Generator EPA ID :	CAL000285270
Generator County :	Orange
TSDF EPA ID :	AZR000501510
TSDF Disposal County :	Unknown
State Waste :	Latex waste
Disposal Method :	STORAGE, BULKING, AND/OR TRANSFER OFF SITE--NO TREATMENT/REOVERY (H010-H129) OR (H131-H135)
Tons :	0.4587

Generator EPA ID :	CAL000285270
Generator County :	Orange
TSDF EPA ID :	NVT330010000
TSDF Disposal County :	Unknown
State Waste :	Liquids with pH <= 2
Disposal Method :	OTHER RECOVERY OF RECLAMATION FOR REUSE INCLUDING ACID REGENERATION, ORGANICS RECOVERY ECT
Tons :	0.4587

Waste Generator Summary 2013

Generator EPA ID :	CAL000285270
Generator County :	Orange

Map Id: 98
Direction: WSW
Distance: 0.213 mi.
Actual: 1126.374 ft.
Elevation: 0.028 mi. / 150 ft.
Relative: Lower

Site Name: WEST COAST INDUSTRIAL PAINTING
419 LA PALMA AVE
ANAHEIM, CA 92801

Database(s): [HAZNET - CA] ***(Cont.)***

Envirosite ID: 19051846
EPA ID: CAL000285270

HAZNET - CA ***(Cont.)***

TSDF EPA ID :	ARD981057870
TSDF Disposal County :	Unknown
State Waste :	Unspecified organic liquid mixture
Disposal Method :	FUEL BLENDING PRIOR TO ENERGY RECOVERY AT ANOTHER SITE
Tons :	0.748

Generator EPA ID :	CAL000285270
Generator County :	Orange
TSDF EPA ID :	AZR000501510
TSDF Disposal County :	Unknown
State Waste :	Latex waste
Disposal Method :	STORAGE, BULKING, AND/OR TRANSFER OFF SITE--NO TREATMENT/REOVERY (H010-H129) OR (H131-H135)
Tons :	0.4587

Generator EPA ID :	CAL000285270
Generator County :	Orange
TSDF EPA ID :	NVT330010000
TSDF Disposal County :	Unknown
State Waste :	Liquids with pH <= 2
Disposal Method :	OTHER RECOVERY OF RECLAMATION FOR REUSE INCLUDING ACID REGENERATION, ORGANICS RECOVERY ECT
Tons :	0.4587

Waste Generator Summary 2012

Generator EPA ID :	CAL000285270
Generator County :	Orange
TSDF EPA ID :	ARD981057870
TSDF Disposal County :	Unknown
State Waste :	Unspecified organic liquid mixture
Disposal Method :	FUEL BLENDING PRIOR TO ENERGY RECOVERY AT ANOTHER SITE
Tons :	0.748

Generator EPA ID :	CAL000285270
Generator County :	Orange
TSDF EPA ID :	AZR000501510

Map Id: 98
Direction: WSW
Distance: 0.213 mi.
Actual: 1126.374 ft.
Elevation: 0.028 mi. / 150 ft.
Relative: Lower

Site Name: WEST COAST INDUSTRIAL PAINTING
419 LA PALMA AVE
ANAHEIM, CA 92801

Database(s): [HAZNET - CA] ***(Cont.)***

Envirosite ID: 19051846
EPA ID: CAL000285270

HAZNET - CA ***(Cont.)***

TSDF Disposal County :	Unknown
State Waste :	Latex waste
Disposal Method :	N/R
Tons :	0.22935

Generator EPA ID :	CAL000285270
Generator County :	Orange
TSDF EPA ID :	AZR000501510
TSDF Disposal County :	Unknown
State Waste :	Latex waste
Disposal Method :	STORAGE, BULKING, AND/OR TRANSFER OFF SITE--NO TREATMENT/REOVERY (H010-H129) OR (H131-H135)
Tons :	0.4587

Waste Generator Summary 2011

Generator EPA ID :	CAL000285270
Generator County :	Orange
TSDF EPA ID :	ARD981057870
TSDF Disposal County :	Unknown
State Waste :	Unspecified organic liquid mixture
Disposal Method :	FUEL BLENDING PRIOR TO ENERGY RECOVERY AT ANOTHER SITE
Tons :	0.374

Generator EPA ID :	CAL000285270
Generator County :	Orange
TSDF EPA ID :	AZR000501510
TSDF Disposal County :	Unknown
State Waste :	Latex waste
Disposal Method :	STORAGE, BULKING, AND/OR TRANSFER OFF SITE--NO TREATMENT/REOVERY (H010-H129) OR (H131-H135)
Tons :	0.22935

Generator EPA ID :	CAL000285270
Generator County :	Orange
TSDF EPA ID :	NVT330010000
TSDF Disposal County :	Unknown

Map Id: 98
Direction: WSW
Distance: 0.213 mi.
Actual: 1126.374 ft.
Elevation: 0.028 mi. / 150 ft.
Relative: Lower

Site Name: WEST COAST INDUSTRIAL PAINTING
419 LA PALMA AVE
ANAHEIM, CA 92801

Database(s): [HAZNET - CA] ***(Cont.)***

Envirosite ID: 19051846
EPA ID: CAL000285270

HAZNET - CA ***(Cont.)***

State Waste :	Liquids with pH <= 2
Disposal Method :	LANDFILL OR SURFACE IMPOUNDMENT THAT WILL BE CLOSED AS LANDFILL(TO INCLUDE ON-SITE TREATMENT AND/OR STABILIZATION)
Tons :	0.22935

Waste Generator Summary 2010

Generator EPA ID :	CAL000285270
Generator County :	Orange
TSDF EPA ID :	AZR000501510
TSDF Disposal County :	Unknown
State Waste :	Latex waste
Disposal Method :	STORAGE, BULKING, AND/OR TRANSFER OFF SITE--NO TREATMENT/REOVERY (H010-H129) OR (H131-H135)
Tons :	0.4587

Generator EPA ID :	CAL000285270
Generator County :	Orange
TSDF EPA ID :	NVT330010000
TSDF Disposal County :	Unknown
State Waste :	Aqueous solution with total organic residues less than 10 percent
Disposal Method :	OTHER RECOVERY OF RECLAMATION FOR REUSE INCLUDING ACID REGENERATION, ORGANICS RECOVERY ECT
Tons :	0.462

Waste Generator Summary 2009

Generator EPA ID :	CAL000285270
Generator County :	Orange
TSDF EPA ID :	ARD981057870
TSDF Disposal County :	Unknown
State Waste :	N/R
Disposal Method :	FUEL BLENDING PRIOR TO ENERGY RECOVERY AT ANOTHER SITE

Map Id: 98
Direction: WSW
Distance: 0.213 mi.
Actual: 1126.374 ft.
Elevation: 0.028 mi. / 150 ft.
Relative: Lower

Site Name: WEST COAST INDUSTRIAL PAINTING
419 LA PALMA AVE
ANAHEIM, CA 92801

Database(s): [HAZNET - CA] ***(Cont.)***

Envirosite ID: 19051846
EPA ID: CAL000285270

HAZNET - CA ***(Cont.)***

Tons :	N/R
Generator EPA ID :	CAL000285270
Generator County :	Orange
TSDF EPA ID :	ARD981057870
TSDF Disposal County :	Unknown
State Waste :	Unspecified organic liquid mixture
Disposal Method :	FUEL BLENDING PRIOR TO ENERGY RECOVERY AT ANOTHER SITE
Tons :	1.309
Generator EPA ID :	CAL000285270
Generator County :	Orange
TSDF EPA ID :	AZR000501510
TSDF Disposal County :	Unknown
State Waste :	Latex waste
Disposal Method :	STORAGE, BULKING, AND/OR TRANSFER OFF SITE--NO TREATMENT/REOVERY (H010-H129) OR (H131-H135)
Tons :	0.22935
Generator EPA ID :	CAL000285270
Generator County :	Orange
TSDF EPA ID :	NVT330010000
TSDF Disposal County :	Unknown
State Waste :	Aqueous solution with total organic residues less than 10 percent
Disposal Method :	OTHER RECOVERY OF RECLAMATION FOR REUSE INCLUDING ACID REGENERATION, ORGANICS RECOVERY ECT
Tons :	0.712

Waste Generator Summary 2008

Generator EPA ID :	CAL000285270
Generator County :	Orange
TSDF EPA ID :	ARD981057870
TSDF Disposal County :	Unknown
State Waste :	Unspecified organic liquid mixture
Disposal Method :	FUEL BLENDING PRIOR TO ENERGY RECOVERY AT ANOTHER SITE

Map Id: 98
Direction: WSW
Distance: 0.213 mi.
Actual: 1126.374 ft.
Elevation: 0.028 mi. / 150 ft.
Relative: Lower

Site Name: WEST COAST INDUSTRIAL PAINTING
419 LA PALMA AVE
ANAHEIM, CA 92801

Database(s): [HAZNET - CA] ***(Cont.)***

Envirosite ID: 19051846
EPA ID: CAL000285270

HAZNET - CA ***(Cont.)***

Tons :	2.805
Generator EPA ID :	CAL000285270
Generator County :	Orange
TSDF EPA ID :	NVT330010000
TSDF Disposal County :	Unknown
State Waste :	Aqueous solution with total organic residues less than 10 percent
Disposal Method :	OTHER RECOVERY OF RECLAMATION FOR REUSE INCLUDING ACID REGENERATION, ORGANICS RECOVERY ECT
Tons :	0.693
Generator EPA ID :	CAL000285270
Generator County :	Orange
TSDF EPA ID :	NVT330010000
TSDF Disposal County :	Unknown
State Waste :	Latex waste
Disposal Method :	OTHER RECOVERY OF RECLAMATION FOR REUSE INCLUDING ACID REGENERATION, ORGANICS RECOVERY ECT
Tons :	0.22935

Waste Generator Summary 2007

Generator EPA ID :	CAL000285270
Generator County :	Orange
TSDF EPA ID :	ARD981057870
TSDF Disposal County :	Unknown
State Waste :	Other organic solids
Disposal Method :	FUEL BLENDING PRIOR TO ENERGY RECOVERY AT ANOTHER SITE
Tons :	0.1
Generator EPA ID :	CAL000285270
Generator County :	Orange
TSDF EPA ID :	ARD981057870
TSDF Disposal County :	Unknown
State Waste :	Unspecified organic liquid mixture
Disposal Method :	FUEL BLENDING PRIOR TO ENERGY RECOVERY AT ANOTHER SITE

Map Id: 98
Direction: WSW
Distance: 0.213 mi.
Actual: 1126.374 ft.
Elevation: 0.028 mi. / 150 ft.
Relative: Lower

Site Name: WEST COAST INDUSTRIAL PAINTING
419 LA PALMA AVE
ANAHEIM, CA 92801

Database(s): [HAZNET - CA] ***(Cont.)***

Envirosite ID: 19051846
EPA ID: CAL000285270

HAZNET - CA ***(Cont.)***

Tons :	2.805
Generator EPA ID :	CAL000285270
Generator County :	Orange
TSDF EPA ID :	NVT330010000
TSDF Disposal County :	Unknown
State Waste :	Latex waste
Disposal Method :	LANDFILL OR SURFACE IMPOUNDMENT THAT WILL BE CLOSED AS LANDFILL(TO INCLUDE ON-SITE TREATMENT AND/OR STABILIZATION)
Tons :	0.4587

Waste Generator Summary 2006

Generator EPA ID :	CAL000285270
Generator County :	Orange
TSDF EPA ID :	ARD981057870
TSDF Disposal County :	Unknown
State Waste :	Unspecified organic liquid mixture
Disposal Method :	FUEL BLENDING PRIOR TO ENERGY RECOVERY AT ANOTHER SITE
Tons :	1.122
Generator EPA ID :	CAL000285270
Generator County :	Orange
TSDF EPA ID :	CAD097030993
TSDF Disposal County :	Los Angeles
State Waste :	Liquids with pH <= 2 with metals
Disposal Method :	DISCHARGE TO SEWER/POTW OR NPDES(WITH PRIOR STORAGE--WITH OR WITHOUT TREATMENT)
Tons :	1.3761
Generator EPA ID :	CAL000285270
Generator County :	Orange
TSDF EPA ID :	NVT330010000
TSDF Disposal County :	Unknown
State Waste :	Latex waste
Disposal Method :	LANDFILL OR SURFACE IMPOUNDMENT THAT WILL BE CLOSED AS LANDFILL(TO INCLUDE ON-SITE TREATMENT AND/OR STABILIZATION)

Map Id: 98
Direction: WSW
Distance: 0.213 mi.
Actual: 1126.374 ft.
Elevation: 0.028 mi. / 150 ft.
Relative: Lower

Site Name: WEST COAST INDUSTRIAL PAINTING
419 LA PALMA AVE
ANAHEIM, CA 92801

Database(s): [HAZNET - CA] ***(Cont.)***

Envirosite ID: 19051846
EPA ID: CAL000285270

HAZNET - CA ***(Cont.)***

Tons :	0.22935

Map Id: J99
Direction: NE
Distance: 0.216 mi.
Actual: 1139.413 ft.
Elevation: 0.031 mi. / 162.001 ft.
Relative: Higher

Site Name: MC2 ENGINEERING
1291 N. PATT ST.
ANAHEIM, CA 92801

Database(s): [HAZNET - CA]

Envirosite ID: 321873962
EPA ID: CAC002787664

HAZNET - CA

Year :	N/R
Contact Name :	DAVID CUNNINGHAM
Facility Mailing Address :	8001 IRVINE CENTER DR, IRVINE, CA 926182938
Contact Phone :	9497485960

Waste Generator Summary 2014

Generator EPA ID :	CAC002787664
Generator County :	Orange
TSDF EPA ID :	CAD028409019
TSDF Disposal County :	Los Angeles
State Waste :	Laboratory waste chemicals
Disposal Method :	STORAGE, BULKING, AND/OR TRANSFER OFF SITE--NO TREATMENT/REOVERY (H010-H129) OR (H131-H135)
Tons :	0.03336

Generator EPA ID :	CAC002787664
Generator County :	Orange
TSDF EPA ID :	CAD028409019
TSDF Disposal County :	Los Angeles
State Waste :	Unspecified solvent mixture
Disposal Method :	STORAGE, BULKING, AND/OR TRANSFER OFF SITE--NO TREATMENT/REOVERY (H010-H129) OR (H131-H135)

Map Id: J99
Direction: NE
Distance: 0.216 mi.
Actual: 1139.413 ft.
Elevation: 0.031 mi. / 162.001 ft.
Relative: Higher

Site Name: MC2 ENGINEERING
1291 N. PATT ST.
ANAHEIM, CA 92801

Database(s): [HAZNET - CA] ***(Cont.)***

Envirosite ID: 321873962
EPA ID: CAC002787664

HAZNET - CA ***(Cont.)***

Tons :	0.277

Map Id: K100
Direction: NNW
Distance: 0.221 mi.
Actual: 1165.506 ft.
Elevation: 0.03 mi. / 160 ft.
Relative: Higher

Site Name: KINSBURSKY BROTHERS METAL SALVAGING II
1314 NORTH LEMON
ANAHEIM, CA 92801

Database(s): [BOND EXPENDITURE PLAN - CA, ENVIROSTOR - CA, HIST CORTESE - CA]

Envirosite ID: 9488093
EPA ID: N/R

BOND EXPENDITURE PLAN - CA

Status Date :	05/01/1995
Site Type :	Historical
Site Type Detailed :	* Historical
Acreage :	N/R
APN :	NONE SPECIFIED
National Priorities List :	NO
Regulatory Agencies Involved :	NONE SPECIFIED
Lead Agency :	NONE SPECIFIED
Project Manager :	N/R
Supervisor :	Referred - Not Assigned
Division Branch :	Cleanup Cypress
Envirostor ID :	30330008
Site Code :	600213
Assembly :	N/R
Senate :	N/R
Congressional District :	N/R
Special Program :	N/R
Status :	Refer: RCRA
Past Uses :	NONE SPECIFIED
Potential COC :	* LIQUIDS WITH PH <= 2; * ACID SOLUTION 2 > PH WITH METALS; * WASTE OIL & MIXED OIL; Lead
Confirmed COC :	NONE SPECIFIED
Potential Media Affected :	NONE SPECIFIED

Map Id: K100
Direction: NNW
Distance: 0.221 mi.
Actual: 1165.506 ft.
Elevation: 0.03 mi. / 160 ft.
Relative: Higher

Site Name: KINSBURSKY BROTHERS METAL SALVAGING II
1314 NORTH LEMON
ANAHEIM, CA 92801

Database(s): [BOND EXPENDITURE PLAN - CA, ENVIROSTOR - CA, HIST CORTESE - CA] ***(Cont.)***

Envirosite ID: 9488093
EPA ID: N/R

BOND EXPENDITURE PLAN - CA ***(Cont.)***

Restricted Use :	NO
Site Management Req :	NONE SPECIFIED
Funding :	N/R
Latitude :	0
Longitude :	0

Alias Details

Alias :	110000621300
Alias Type :	EPA (FRS #)
Alias :	30330008
Alias Type :	Envirostor ID Number
Alias :	600213
Alias Type :	Project Code (Site Code)
Alias :	CAD088504881
Alias Type :	EPA Identification Number
Alias :	KINSBURSKY BROTHERS SUPPLY
Alias Type :	Alternate Name

Completed Activities

Completed Date :	02/09/1995
Area Name :	PROJECT WIDE
Sub Area Name :	N/R
Document Type :	Site Screening
Comments :	NFA FOR SITE MITIGATION OPERATIONS, THIS IS A RCRA FACILITY.
Completed Date :	05/28/1987
Area Name :	PROJECT WIDE
Sub Area Name :	N/R
Document Type :	Site Screening

Map Id: K100
Direction: NNW
Distance: 0.221 mi.
Actual: 1165.506 ft.
Elevation: 0.03 mi. / 160 ft.
Relative: Higher

Site Name: KINSBURSKY BROTHERS METAL SALVAGING II
1314 NORTH LEMON
ANAHEIM, CA 92801

Database(s): [BOND EXPENDITURE PLAN - CA, ENVIROSTOR - CA, HIST CORTESE - CA] ***(Cont.)***

Envirosite ID: 9488093
EPA ID: N/R

BOND EXPENDITURE PLAN - CA ***(Cont.)***

Comments :	RATIONALE FOR NFA NO OBVIOUS AREAS OF CONTAMINATION NOTED DURING GENERATOR INSPECTION SITE SCREENING DONE CO RECOVERS LEAD FROM BATTERIES, ACID IS SOLD, RECOVERS PRECIOUS METALS FROM CIRCUIT BOARDS.
Completed Date :	09/01/1981
Area Name :	PROJECT WIDE
Sub Area Name :	N/R
Document Type :	* Discovery
Comments :	FACILITY IDENTIFIED PHONE BOOK SEARCH (1955)

Future Activities

Area Name :	N/R
Sub Area Name :	N/R
Document Type :	N/R
Due Date :	N/R

Scheduled Activites

Due Date :	N/R
Revised Date :	N/R
Area Name :	N/R
Sub Area Name :	N/R
Document Type :	N/R

ENVIROSTOR - CA

Status Date :	05/01/1995
Status :	REFER: RCRA
Envirostor ID :	30330008
Site Code :	600213
Program Type :	HISTORICAL
Latitude :	0

Map Id: K100
Direction: NNW
Distance: 0.221 mi.
Actual: 1165.506 ft.
Elevation: 0.03 mi. / 160 ft.
Relative: Higher

Site Name: KINSBURSKY BROTHERS METAL SALVAGING II
1314 NORTH LEMON
ANAHEIM, CA 92801

Database(s): [BOND EXPENDITURE PLAN - CA, ENVIROSTOR - CA, HIST CORTESE - CA] ***(Cont.)***

Envirosite ID: 9488093
EPA ID: N/R

ENVIROSTOR - CA ***(Cont.)***

Longitude :	0

HIST CORTESE - CA

Status Date :	05/01/1995
Status :	REFER: RCRA
Envirostor ID :	30330008
Program Type :	HISTORICAL
Site Code :	600213
Latitude :	0
Longitude :	0

Map Id: K101
Direction: NNW
Distance: 0.223 mi.
Actual: 1178.006 ft.
Elevation: 0.03 mi. / 160 ft.
Relative: Higher

Site Name: CARLS JR. RESTAURANTS LLC
1325 N ANAHEIM BLVD
ANAHEIM, CA 92801

Database(s): [HAZNET - CA]

Envirosite ID: 19168862
EPA ID: CAC002746811

HAZNET - CA

Year :	2013
Contact Name :	JAKUB ROZGA
Facility Mailing Address :	1189 S STATE COLLEGE BLVD, ANAHEIM, CA 928065140
Contact Phone :	7143939348

Waste Generator Summary 2013

Generator EPA ID :	CAC002746811
Generator County :	Orange
TSDF EPA ID :	CAD009007626
TSDF Disposal County :	Los Angeles
State Waste :	Asbestos containing waste

Map Id: K101
Direction: NNW
Distance: 0.223 mi.
Actual: 1178.006 ft.
Elevation: 0.03 mi. / 160 ft.
Relative: Higher

Site Name: CARLS JR. RESTAURANTS LLC
1325 N ANAHEIM BLVD
ANAHEIM, CA 92801

Database(s): [HAZNET - CA] ***(Cont.)***

Envirosite ID: 19168862
EPA ID: CAC002746811

HAZNET - CA ***(Cont.)***

Disposal Method :	LANDFILL OR SURFACE IMPOUNDMENT THAT WILL BE CLOSED AS LANDFILL(TO INCLUDE ON-SITE TREATMENT AND/OR STABILIZATION)
Tons :	4

Map Id: K102
Direction: NNW
Distance: 0.223 mi.
Actual: 1178.006 ft.
Elevation: 0.03 mi. / 160 ft.
Relative: Higher

Site Name: CARL KARCHER ENTERPRISES INC
1325 N ANAHEIM BLVD
ANAHEIM, CA 92801

Database(s): [AST - CA, FRS]

Envirosite ID: 326118528
EPA ID: N/R

AST - CA

CERS ID :	10427224
Facility ID :	30-011-002130
Business Name :	CARL KARCHER ENTERPRISES INC
Phone :	7142544520
Fax :	N/R
Mailing Address :	1325 N ANAHEIM BLVD, ANAHEIM, CA 92801
Owner Name :	CARL KARCHER ENTERPRISES INC
Owner Phone :	7142540363
Owner Mailing Address :	1325 N ANAHEIM BLVD, ANAHEIM, CA 92801-United States
Property Owner Name :	N/R
Property Owner Phone :	N/R
Property Owner Mailing Address :	N/R
Operator Name :	CARL KARCHER ENTERPRISES INC
Operator Phone :	7148544524
Facility Latitude Measure :	33.85289
Facility Longitude Measure :	-117.91997

FRS

Registry ID :	110066429118

The California Environmental Protection Agency (CalEPA) has recently implemented a new data warehouse system (nSite). This data warehouse combines and merges facility and site

Map Id: K102
Direction: NNW
Distance: 0.223 mi.
Actual: 1178.006 ft.
Elevation: 0.03 mi. / 160 ft.
Relative: Higher

Site Name: CARL KARCHER ENTERPRISES INC
1325 N ANAHEIM BLVD
ANAHEIM, CA 92801

Database(s): [AST - CA, FRS] ***(Cont.)***

Envirosite ID: 326118528
EPA ID: N/R

FRS ***(Cont.)***

information from five different systems managed within CalEPA. The five systems are: California Environmental Reporting System (CERS), EnviroStor, GeoTracker, California Integrated Water Quality System (CIWQS), and Toxic Release Inventory (TRI).

Map Id: L103
Direction: SSE
Distance: 0.227 mi.
Actual: 1196.212 ft.
Elevation: 0.03 mi. / 156.001 ft.
Relative: Equal

Site Name: MCDEO MOTORS
904 N ANAHEIM BLVD
ANAHEIM, CA 92805

Database(s): [HAZNET - CA]

Envirosite ID: 31091385
EPA ID: CAD982447005

HAZNET - CA

Year :	2001
Contact Name :	JOSPH DEOCAMPO
Facility Mailing Address :	904 N ANAHEIM BLVD, ANAHEIM, CA 928051903
Contact Phone :	5626826503

Year :	1998
Contact Name :	JOSPH DEOCAMPO
Facility Mailing Address :	904 N ANAHEIM BLVD, ANAHEIM, CA 928051903
Contact Phone :	5626826503

Waste Generator Summary 2001

Generator EPA ID :	CAD982447005
Generator County :	Orange
TSDF EPA ID :	CAT000613893
TSDF Disposal County :	Los Angeles
State Waste :	Aqueous solution with total organic residues less than 10 percent
Disposal Method :	Transfer station
Tons :	0.147

Map Id: L103
Direction: SSE
Distance: 0.227 mi.
Actual: 1196.212 ft.
Elevation: 0.03 mi. / 156.001 ft.
Relative: Equal

Site Name: MCDEO MOTORS
904 N ANAHEIM BLVD
ANAHEIM, CA 92805

Database(s): [HAZNET - CA] ***(Cont.)***

Envirosite ID: 31091385
EPA ID: CAD982447005

HAZNET - CA ***(Cont.)***

Waste Generator Summary 2000

Generator EPA ID :	CAD982447005
Generator County :	Orange
TSDF EPA ID :	CAT000613893
TSDF Disposal County :	Los Angeles
State Waste :	Aqueous solution with total organic residues less than 10 percent
Disposal Method :	Transfer station
Tons :	0.084

Waste Generator Summary 1998

Generator EPA ID :	CAD982447005
Generator County :	Orange
TSDF EPA ID :	CAT000613976
TSDF Disposal County :	Orange
State Waste :	Unspecified organic liquid mixture
Disposal Method :	Transfer station
Tons :	0.051

Map Id: L104
Direction: SSE
Distance: 0.227 mi.
Actual: 1196.212 ft.
Elevation: 0.03 mi. / 156.001 ft.
Relative: Equal

Site Name: DEOCAMP MOTORS
904 N ANAHEIM BLVD
ANAHEIM, CA 92805

Database(s): [RCRA_SQG]

Envirosite ID: 14993654
EPA ID: CAD982447005

RCRA_SQG

Date form received by agency :	04/12/1991
Facility name :	DEOCAMP MOTORS
Facility address :	904 N ANAHEIM BLVD, ANAHEIM CA 92805
EPA ID :	CAD982447005
Mailing address :	904 N ANAHEIM BLVD, ANAHEIM CA 92805
Contact :	ENVIRONMENTAL MANAGER
Contact address :	904 N ANAHEIM BLVD, ANAHEIM CA 92805

Map Id: L104
Direction: SSE
Distance: 0.227 mi.
Actual: 1196.212 ft.
Elevation: 0.03 mi. / 156.001 ft.
Relative: Equal

Site Name: DEOCAMP MOTORS
904 N ANAHEIM BLVD
ANAHEIM, CA 92805

Database(s): [RCRA_SQG] ***(Cont.)***

Envirosite ID: 14993654
EPA ID: CAD982447005

RCRA_SQG ***(Cont.)***

Contact country :	US
Contact telephone :	(714) 776-2979
Contact email :	N/R
EPA Region :	09
Land type :	N/R
Source type :	Notification
Classification :	Small Quantity Generator
Description :	Handlers that generate more than 100 and less than 1000 kilograms of hazardous waste during any calendar month and accumulate less than 6000 kg of hazardous waste at any time; or generate 100 kg or less of hazardous waste during any calendar month, and accumulate more than 1000 kg of hazardous waste at any time.

Owner/Operator Summary :

Owner Operator name :	HONORATO & JULIUS DEOCAMPO
Owner Operator address :	NOT REQUIRED, NOT REQUIRED ME 99999
Owner Operator country :	N/R
Owner Operator telephone :	(415) 555-1212
Legal status :	Private
Owner Operator Type :	Owner
Owner/Op start date :	N/R
Owner/Op end date :	N/R

Owner Operator name :	NOT REQUIRED
Owner Operator address :	NOT REQUIRED, NOT REQUIRED ME 99999
Owner Operator country :	N/R
Owner Operator telephone :	(415) 555-1212
Legal status :	Private
Owner Operator Type :	Operator
Owner/Op start date :	N/R
Owner/Op end date :	N/R

Handler Activities Summary :

U.S. importer of hazardous waste :	No
Mixed waste (haz. and radioactive) :	No
Recycler of hazardous waste :	No
Transporter of hazardous waste :	Yes
Treater storer or disposer of HW :	No

Map Id: L104
Direction: SSE
Distance: 0.227 mi.
Actual: 1196.212 ft.
Elevation: 0.03 mi. / 156.001 ft.
Relative: Equal

Site Name: DEOCAMP MOTORS
904 N ANAHEIM BLVD
ANAHEIM, CA 92805

Database(s): [RCRA_SQG] ***(Cont.)***

Envirosite ID: 14993654
EPA ID: CAD982447005

RCRA_SQG ***(Cont.)***

Underground injection activity :	No
On-site burner exemption :	No
Furnace exemption :	No
Used oil fuel burner :	No
Used oil processor :	No
Used oil refiner :	No
Used oil fuel marketer to burner :	No
Used oil Specification marketer :	No
Used oil transfer facility :	No
Used oil transporter :	No

Facility has No violations / inspections reported.

Map Id: K105
Direction: NNW
Distance: 0.231 mi.
Actual: 1219.151 ft.
Elevation: 0.03 mi. / 160 ft.
Relative: Higher

Site Name: AUTO CENTER AUTO BODY INC
1325 N LEMON
ANAHEIM, CA 92801

Database(s): [HAZNET - CA]

Envirosite ID: 31002205
EPA ID: CAD981414675

HAZNET - CA

Year :	1994
Contact Name :	UNDELIVERABLE FEE FORM 4-94
Facility Mailing Address :	1325 N LEMON, ANAHEIM, CA 928010000
Contact Phone :	N/R

Year :	1993
Contact Name :	UNDELIVERABLE FEE FORM 4-94
Facility Mailing Address :	1325 N LEMON, ANAHEIM, CA 928010000
Contact Phone :	N/R

Waste Generator Summary 1994

Generator EPA ID :	CAD981414675
Generator County :	Orange

Map Id: K105
Direction: NNW
Distance: 0.231 mi.
Actual: 1219.151 ft.
Elevation: 0.03 mi. / 160 ft.
Relative: Higher

Site Name: AUTO CENTER AUTO BODY INC
1325 N LEMON
ANAHEIM, CA 92801

Database(s): [HAZNET - CA] ***(Cont.)***

Envirosite ID: 31002205
EPA ID: CAD981414675

HAZNET - CA ***(Cont.)***

TSDF EPA ID :	CAT000613893
TSDF Disposal County :	Los Angeles
State Waste :	N/R
Disposal Method :	N/R
Tons :	0.1245

Generator EPA ID :	CAD981414675
Generator County :	Orange
TSDF EPA ID :	CAT000613976
TSDF Disposal County :	Orange
State Waste :	Oxygenated solvents (acetone, butanol, ethyl acetate, etc.)
Disposal Method :	N/R
Tons :	0.0135

Generator EPA ID :	CAD981414675
Generator County :	Orange
TSDF EPA ID :	CAT000613976
TSDF Disposal County :	Orange
State Waste :	Oxygenated solvents (acetone, butanol, ethyl acetate, etc.)
Disposal Method :	Transfer station
Tons :	0.185

Generator EPA ID :	CAD981414675
Generator County :	Orange
TSDF EPA ID :	CAT000613976
TSDF Disposal County :	Orange
State Waste :	Unspecified organic liquid mixture
Disposal Method :	Transfer station
Tons :	0.249

Waste Generator Summary 1993

Generator EPA ID :	CAD981414675
Generator County :	Orange
TSDF EPA ID :	CAT000613893
TSDF Disposal County :	Los Angeles
State Waste :	Organic liquids (nonsolvents) with halogens
Disposal Method :	Transfer station
Tons :	0.249

Map Id: K105
Direction: NNW
Distance: 0.231 mi.
Actual: 1219.151 ft.
Elevation: 0.03 mi. / 160 ft.
Relative: Higher

Site Name: AUTO CENTER AUTO BODY INC
1325 N LEMON
ANAHEIM, CA 92801

Database(s): [HAZNET - CA] ***(Cont.)***

Envirosite ID: 31002205
EPA ID: CAD981414675

HAZNET - CA ***(Cont.)***

Generator EPA ID :	CAD981414675
Generator County :	Orange
TSDF EPA ID :	CAT000613893
TSDF Disposal County :	Los Angeles
State Waste :	Oxygenated solvents (acetone, butanol, ethyl acetate, etc.)
Disposal Method :	Transfer station
Tons :	0.108

Generator EPA ID :	CAD981414675
Generator County :	Orange
TSDF EPA ID :	CAT000613976
TSDF Disposal County :	Orange
State Waste :	Organic liquids (nonsolvents) with halogens
Disposal Method :	Transfer station
Tons :	0.249

Generator EPA ID :	CAD981414675
Generator County :	Orange
TSDF EPA ID :	CAT000613976
TSDF Disposal County :	Orange
State Waste :	Oxygenated solvents (acetone, butanol, ethyl acetate, etc.)
Disposal Method :	Transfer station
Tons :	0.054

Map Id: L106
Direction: SSE
Distance: 0.234 mi.
Actual: 1233.614 ft.
Elevation: 0.03 mi. / 156.001 ft.
Relative: Equal

Site Name: CAL-TECH COLLISION CENTER
835 N ANAHEIM BLVD
ANAHEIM, CA 92805

Database(s): [HAZNET - CA]

Envirosite ID: 31003761
EPA ID: CAL000126307

HAZNET - CA

Year :	2004
Contact Name :	DEAN BAUM
Facility Mailing Address :	835 N ANAHEIM BLVD, ANAHEIM, CA 928051902

Map Id: L106
Direction: SSE
Distance: 0.234 mi.
Actual: 1233.614 ft.
Elevation: 0.03 mi. / 156.001 ft.
Relative: Equal

Site Name: CAL-TECH COLLISION CENTER
835 N ANAHEIM BLVD
ANAHEIM, CA 92805

Database(s): [HAZNET - CA] ***(Cont.)***

Envirosite ID: 31003761
EPA ID: CAL000126307

HAZNET - CA ***(Cont.)***

Contact Phone :	7147746494

Year :	2002
Contact Name :	DEAN BAUM
Facility Mailing Address :	835 N ANAHEIM BLVD, ANAHEIM, CA 928051902
Contact Phone :	7147746494

Year :	2001
Contact Name :	DEAN BAUM
Facility Mailing Address :	835 N ANAHEIM BLVD, ANAHEIM, CA 928051902
Contact Phone :	7147746494

Year :	1998
Contact Name :	DEAN BAUM
Facility Mailing Address :	835 N ANAHEIM BLVD, ANAHEIM, CA 928051902
Contact Phone :	7147746494

Year :	1997
Contact Name :	DEAN BAUM
Facility Mailing Address :	835 N ANAHEIM BLVD, ANAHEIM, CA 928051902
Contact Phone :	7147746494

Waste Generator Summary 2004

Generator EPA ID :	CAL000126307
Generator County :	Orange
TSDF EPA ID :	CAD008302903
TSDF Disposal County :	Los Angeles
State Waste :	Oxygenated solvents (acetone, butanol, ethyl acetate, etc.)
Disposal Method :	Recycler
Tons :	0.1815

Waste Generator Summary 2002

Generator EPA ID :	CAL000126307
Generator County :	Orange
TSDF EPA ID :	CAD008302903
TSDF Disposal County :	Los Angeles
State Waste :	Unspecified organic liquid mixture

Map Id: L106
Direction: SSE
Distance: 0.234 mi.
Actual: 1233.614 ft.
Elevation: 0.03 mi. / 156.001 ft.
Relative: Equal

Site Name: CAL-TECH COLLISION CENTER
835 N ANAHEIM BLVD
ANAHEIM, CA 92805

Database(s): [HAZNET - CA] ***(Cont.)***

Envirosite ID: 31003761
EPA ID: CAL000126307

HAZNET - CA ***(Cont.)***

Disposal Method :	Recycler
Tons :	0.187
Generator EPA ID :	CAL000126307
Generator County :	Orange
TSDF EPA ID :	CAD982444481
TSDF Disposal County :	San Bernardino
State Waste :	Waste oil and mixed oil
Disposal Method :	Transfer station
Tons :	0.209

Waste Generator Summary 2001

Generator EPA ID :	CAL000126307
Generator County :	Orange
TSDF EPA ID :	CAT000613976
TSDF Disposal County :	Orange
State Waste :	Oxygenated solvents (acetone, butanol, ethyl acetate, etc.)
Disposal Method :	Transfer station
Tons :	0.221

Waste Generator Summary 2000

Generator EPA ID :	CAL000126307
Generator County :	Orange
TSDF EPA ID :	CAT000613976
TSDF Disposal County :	Orange
State Waste :	Oxygenated solvents (acetone, butanol, ethyl acetate, etc.)
Disposal Method :	Transfer station
Tons :	0.428

Waste Generator Summary 1999

Generator EPA ID :	CAL000126307
Generator County :	Orange
TSDF EPA ID :	CAT000613976
TSDF Disposal County :	Orange
State Waste :	Oxygenated solvents (acetone, butanol, ethyl acetate, etc.)
Disposal Method :	Transfer station

Map Id: L106
Direction: SSE
Distance: 0.234 mi.
Actual: 1233.614 ft.
Elevation: 0.03 mi. / 156.001 ft.
Relative: Equal

Site Name: CAL-TECH COLLISION CENTER
835 N ANAHEIM BLVD
ANAHEIM, CA 92805

Database(s): [HAZNET - CA] ***(Cont.)***

Envirosite ID: 31003761
EPA ID: CAL000126307

HAZNET - CA ***(Cont.)***

Tons :	0.036

Waste Generator Summary 1998

Generator EPA ID :	CAL000126307
Generator County :	Orange
TSDF EPA ID :	CAT000613976
TSDF Disposal County :	Orange
State Waste :	Oxygenated solvents (acetone, butanol, ethyl acetate, etc.)
Disposal Method :	Transfer station
Tons :	0.216

Waste Generator Summary 1997

Generator EPA ID :	CAL000126307
Generator County :	Orange
TSDF EPA ID :	CAD044003556
TSDF Disposal County :	Yolo
State Waste :	Unspecified oil-containing waste
Disposal Method :	Transfer station
Tons :	6.3175

Generator EPA ID :	CAL000126307
Generator County :	Orange
TSDF EPA ID :	CAT000613976
TSDF Disposal County :	Orange
State Waste :	Oxygenated solvents (acetone, butanol, ethyl acetate, etc.)
Disposal Method :	Transfer station
Tons :	0.613

Map Id: L107
Direction: SSE
Distance: 0.234 mi.
Actual: 1233.614 ft.
Elevation: 0.03 mi. / 156.001 ft.
Relative: Equal

Site Name: BENS AUTO COLLISION CENTER
835 N ANAHEIM BLVD
ANAHEIM, CA 92805

Database(s): [HAZNET - CA]

Envirosite ID: 31054752
EPA ID: CAL000287092

HAZNET - CA

Year :	2006
Contact Name :	BENTIO CASTRO
Facility Mailing Address :	835 N ANAHEIM BLVD, ANAHEIM, CA 92805
Contact Phone :	7147746494

Year :	2005
Contact Name :	BENTIO CASTRO
Facility Mailing Address :	835 N ANAHEIM BLVD, ANAHEIM, CA 92805
Contact Phone :	7147746494

Year :	2004
Contact Name :	BENTIO CASTRO
Facility Mailing Address :	835 N ANAHEIM BLVD, ANAHEIM, CA 92805
Contact Phone :	7147746494

Waste Generator Summary 2006

Generator EPA ID :	CAL000287092
Generator County :	Orange
TSDF EPA ID :	CAD008252405
TSDF Disposal County :	Los Angeles
State Waste :	Unspecified solvent mixture
Disposal Method :	FUEL BLENDING PRIOR TO ENERGY RECOVERY AT ANOTHER SITE
Tons :	0.108

Generator EPA ID :	CAL000287092
Generator County :	Orange
TSDF EPA ID :	CAD008252405
TSDF Disposal County :	Los Angeles
State Waste :	Unspecified solvent mixture
Disposal Method :	Recycler
Tons :	0.108

Waste Generator Summary 2005

Generator EPA ID :	CAL000287092
Generator County :	Orange
TSDF EPA ID :	CAT080013352
TSDF Disposal County :	Los Angeles

Map Id: L107
Direction: SSE
Distance: 0.234 mi.
Actual: 1233.614 ft.
Elevation: 0.03 mi. / 156.001 ft.
Relative: Equal

Site Name: BENS AUTO COLLISION CENTER
835 N ANAHEIM BLVD
ANAHEIM, CA 92805

Database(s): [HAZNET - CA] ***(Cont.)***

Envirosite ID: 31054752
EPA ID: CAL000287092

HAZNET - CA ***(Cont.)***

State Waste :	Unspecified solvent mixture
Disposal Method :	Recycler
Tons :	0.216

Generator EPA ID :	CAL000287092
Generator County :	Orange
TSDF EPA ID :	CAT080013352
TSDF Disposal County :	Los Angeles
State Waste :	Unspecified solvent mixture
Disposal Method :	Transfer station
Tons :	0.108

Waste Generator Summary 2004

Generator EPA ID :	CAL000287092
Generator County :	Orange
TSDF EPA ID :	CAT080013352
TSDF Disposal County :	Los Angeles
State Waste :	Unspecified solvent mixture
Disposal Method :	Recycler
Tons :	0.054

Map Id: L108
Direction: SSE
Distance: 0.234 mi.
Actual: 1233.614 ft.
Elevation: 0.03 mi. / 156.001 ft.
Relative: Equal

Site Name: CRUZ AUTO BODY CENTER
835 N ANAHEIM BLVD
ANAHEIM, CA 92805

Database(s): [HAZNET - CA]

Envirosite ID: 321889083
EPA ID: CAL000397937

HAZNET - CA

Year :	N/R
Contact Name :	ENRIQUE CRUZ
Facility Mailing Address :	835 N ANAHEIM BLVD, ANAHEIM, CA 92805
Contact Phone :	7144003211

Map Id: L108
Direction: SSE
Distance: 0.234 mi.
Actual: 1233.614 ft.
Elevation: 0.03 mi. / 156.001 ft.
Relative: Equal

Site Name: CRUZ AUTO BODY CENTER
835 N ANAHEIM BLVD
ANAHEIM, CA 92805

Database(s): [HAZNET - CA] ***(Cont.)***

Envirosite ID: 321889083
EPA ID: CAL000397937

HAZNET - CA ***(Cont.)***

Waste Generator Summary 2014

Generator EPA ID :	CAL000397937
Generator County :	Orange
TSDF EPA ID :	CAD097030993
TSDF Disposal County :	Los Angeles
State Waste :	Other organic solids
Disposal Method :	STORAGE, BULKING, AND/OR TRANSFER OFF SITE--NO TREATMENT/REOVERY (H010-H129) OR (H131-H135)
Tons :	0.15

Map Id: N109
Direction: E
Distance: 0.237 mi.
Actual: 1251.508 ft.
Elevation: 0.031 mi. / 162.001 ft.
Relative: Higher

Site Name: RICHARDS W. C.
1116 NORTH OLIVE STREET
ANAHEIM, CA

Database(s): [SLIC REG 8 - CA]

Envirosite ID: 9827255
EPA ID: N/R

SLIC REG 8 - CA

Status Date :	05/23/1995
Status :	Completed - Case Closed
Begin Date :	N/R
Global ID :	SLT8R2053983
Site History :	N/R
RB Case Number :	SLT8R205
Potential Media Affected :	N/R
Potential Contaminants of Concern :	N/R
Local Agency :	N/R
Local Case Number :	N/R
Lead Agency :	SANTA ANA RWQCB (REGION 8)
File Location :	N/R
CUF Case :	NO
Caseworker :	N/R
Case Type :	Cleanup Program Site

Map Id: N109
Direction: E
Distance: 0.237 mi.
Actual: 1251.508 ft.
Elevation: 0.031 mi. / 162.001 ft.
Relative: Higher

Site Name: RICHARDS W. C.
1116 NORTH OLIVE STREET
ANAHEIM, CA

Database(s): [SLIC REG 8 - CA] ***(Cont.)***

Envirosite ID: 9827255
EPA ID: N/R

SLIC REG 8 - CA ***(Cont.)***

Contacts Summary

Global ID :	N/R
Contact Name :	N/R
Contact Type :	N/R
Organization Name :	N/R
Address :	N/R
City :	N/R
Phone Number :	N/R
Email :	N/R

Regulatory Activities

Date :	05/23/1995
Global ID :	SLT8R2053983
Action Type :	ENFORCEMENT
Action :	Closure/No Further Action Letter

Date :	01/02/1965
Global ID :	SLT8R2053983
Action Type :	Other
Action :	Leak Reported

Status History Summary

Status Date :	05/23/1995
Global ID :	SLT8R2053983
Status :	Completed - Case Closed

Map Id: N110
Direction: E
Distance: 0.237 mi.
Actual: 1251.508 ft.
Elevation: 0.031 mi. / 162.001 ft.
Relative: Higher

Site Name: RICHARDS W C OF CALIFORINA
1116 NORTH OLIVE ST
ANAHEIM, CA 92801

Database(s): [CERCLIS, SEMS_8R_ACTIVE SITES]

Envirosite ID: 1336448
EPA ID: CAD009521618

CERCLIS

Envirosite ID :	1336448
EPA ID :	CAD009521618
Facility County :	ORANGE
Short Name :	RICHARDS W C OF CALIFORIN
Congressional District :	38
IFMS ID :	N/R
SMSA Number :	360
USGC Hydro Unit :	18070201
Federal Facility :	N
DMNSN Number :	N/R
Site Orphan Flag :	N
RCRA ID :	E
USGS Quadrangle :	N/R
Site Init by Prog :	N/R
NFRAP Flag :	N/R
Parent ID :	N/R
RST Code :	N/R
EPA Region :	9
Classification :	N/R
Site Settings Code :	N/R
NPL Status :	N - Not on the NPL
DMNSN Unit Code :	N/R
RBRAC Code :	N/R
RResp Fed Agency Code :	N/R
Non NPL Status :	OS - Other Cleanup Activity: State-Lead Cleanup
Non NPL Status Date :	02/26/2008
Site Fips Code :	6059
CC Concurrence Date :	N/R
CC Concurrence FY :	N/R
Alias EPA ID :	N/R
Site FUDS Flag :	N/R

CERCLIS Site Contact Name(s)

Contact ID :	13003854
Contact Name :	Leslie Ramirez
Contact Tel. :	4159723978
Contact Title :	Site Assessment Manager (SAM)
Contact Email :	N/R
Contact ID :	13003858

Map Id: N110
Direction: E
Distance: 0.237 mi.
Actual: 1251.508 ft.
Elevation: 0.031 mi. / 162.001 ft.
Relative: Higher

Site Name: RICHARDS W C OF CALIFORINA
1116 NORTH OLIVE ST
ANAHEIM, CA 92801

Database(s): [CERCLIS, SEMS_8R_ACTIVE SITES] ***(Cont.)***

Envirosite ID: 1336448
EPA ID: CAD009521618

CERCLIS ***(Cont.)***

Contact Name :	Sharon Murray
Contact Tel. :	4159724250
Contact Title :	Site Assessment Manager (SAM)
Contact Email :	N/R
Contact ID :	13004003
Contact Name :	Carl Brickner
Contact Tel. :	N/R
Contact Title :	Site Assessment Manager (SAM)
Contact Email :	N/R

CERCLIS Assessment History

Action Code :	1
Action :	DISCOVERY
Date Started :	N/R
Date Completed :	04/01/1991
Priority Level :	1
Operational Unit :	0
Primary Responsibility :	F - EPA Fund-Financed
Planning Status :	N/R
Urgency Indicator :	N/R
Action Anomaly :	N/R
Action Code :	1
Action :	SITE REASSESSMENT
Date Started :	N/R
Date Completed :	10/01/2003
Priority Level :	1
Operational Unit :	0
Primary Responsibility :	F - EPA Fund-Financed
Planning Status :	N/R
Urgency Indicator :	N/R
Action Anomaly :	N/R
Action Code :	1
Action :	PRELIMINARY ASSESSMENT
Date Started :	N/R
Date Completed :	10/21/1991

Map Id: N110
Direction: E
Distance: 0.237 mi.
Actual: 1251.508 ft.
Elevation: 0.031 mi. / 162.001 ft.
Relative: Higher

Site Name: RICHARDS W C OF CALIFORINA
1116 NORTH OLIVE ST
ANAHEIM, CA 92801

Database(s): [CERCLIS, SEMS_8R_ACTIVE SITES] ***(Cont.)***

Envirosite ID: 1336448
EPA ID: CAD009521618

CERCLIS ***(Cont.)***

Priority Level :	1
Operational Unit :	0
Primary Responsibility :	F - EPA Fund-Financed
Planning Status :	N/R
Urgency Indicator :	N/R
Action Anomaly :	N/R

Action Code :	2
Action :	SITE REASSESSMENT
Date Started :	N/R
Date Completed :	03/21/2012
Priority Level :	1
Operational Unit :	0
Primary Responsibility :	S - State, Fund Financed
Planning Status :	N/R
Urgency Indicator :	N/R
Action Anomaly :	N/R

SEMS_8R_ACTIVE SITES

Site ID :	0903367
Region :	09
Congressional District :	38
Federal Facility :	N
NPL Status :	Not on the NPL
Non NPL Status :	Other Cleanup Activity: State-Lead Cleanup
FIPS Code :	06059
Latitude :	N/R
Longitude :	N/R

Map Id: N111
Direction: E
Distance: 0.237 mi.
Actual: 1251.508 ft.
Elevation: 0.031 mi. / 162.001 ft.
Relative: Higher

Site Name: RICHARDS W C OF CALIFORNIA
1116 NORTH OLIVE STREET
ANAHEIM, CA 92801

Database(s): [CORRACTS, RAATS, RCRA_NONGEN]

Envirosite ID: 14633288
EPA ID: CAD009521618

CORRACTS

EPA ID :	CAD009521618
EPA Region :	N/R
HNAICS Code :	32551
HNAICS Code Description :	PAINT AND COATING MANUFACTURING
Area Name :	ENTIRE FACILITY
Actual Date :	N/R
Action :	N/R
Original Schedule Date :	N/R
Schedule End Date :	N/R

RAATS

Facility has No violations / inspections reported.

RCRA_NONGEN

Date form received by agency :	10/19/1993
Facility name :	RICHARDS W C OF CALIFORNIA
Facility address :	1116 NORTH OLIVE STREET, ANAHEIM CA 92801
EPA ID :	CAD009521618
Mailing address :	1116 NORTH OLIVE STREET, ANAHEIM CA 92801
Contact :	N/R
Contact address :	N/R
Contact country :	US
Contact telephone :	N/R
Contact email :	N/R
EPA Region :	09
Land type :	N/R
Source type :	Implementer
Classification :	Not a generator, verified
Description :	Not a generator, verified

Owner/Operator Summary :

Owner Operator name :	W C RICHARDS CO
Owner Operator address :	3355 W 123RD STREET, CITY NOT REPORTED IL 99999
Owner Operator country :	N/R
Owner Operator telephone :	3129287800

Map Id: N111
Direction: E
Distance: 0.237 mi.
Actual: 1251.508 ft.
Elevation: 0.031 mi. / 162.001 ft.
Relative: Higher

Site Name: RICHARDS W C OF CALIFORNIA
1116 NORTH OLIVE STREET
ANAHEIM, CA 92801

Database(s): [CORRACTS, RAATS, RCRA_NONGEN] ***(Cont.)***

Envirosite ID: 14633288
EPA ID: CAD009521618

RCRA_NONGEN ***(Cont.)***

Legal status :	Private
Owner Operator Type :	Operator
Owner/Op start date :	N/R
Owner/Op end date :	N/R

Handler Activities Summary :

U.S. importer of hazardous waste :	No
Mixed waste (haz. and radioactive) :	No
Recycler of hazardous waste :	No
Transporter of hazardous waste :	No
Treater storer or disposer of HW :	No
Underground injection activity :	No
On-site burner exemption :	No
Furnace exemption :	No
Used oil fuel burner :	No
Used oil processor :	No
Used oil refiner :	No
Used oil fuel marketer to burner :	No
Used oil Specification marketer :	No
Used oil transfer facility :	No
Used oil transporter :	No

Historical Generators :

Date form received by agency :	08/18/1980
Facility name :	RICHARDS W C OF CALIFORNIA
Classification :	Large Quantity Generator

Corrective Action Summary :

Event date :	09/20/1991
Event :	CA075ME
Event date :	09/20/1991
Event :	N/R

Facility has No violations / inspections reported.

Evaluation Action Summary :

Evaluation date :	08/08/1988
Evaluation :	COMPLIANCE EVALUATION INSPECTION ON-SITE

Map Id: N111
Direction: E
Distance: 0.237 mi.
Actual: 1251.508 ft.
Elevation: 0.031 mi. / 162.001 ft.
Relative: Higher

Site Name: RICHARDS W C OF CALIFORNIA
1116 NORTH OLIVE STREET
ANAHEIM, CA 92801

Database(s): [CORRACTS, RAATS, RCRA_NONGEN] ***(Cont.)***

Envirosite ID: 14633288
EPA ID: CAD009521618

RCRA_NONGEN ***(Cont.)***

Area of violation :	N/R
Date achieved compliance :	N/R
Evaluation lead agency :	State

Map Id: N112
Direction: E
Distance: 0.237 mi.
Actual: 1251.508 ft.
Elevation: 0.031 mi. / 162.001 ft.
Relative: Higher

Site Name: RICHARDS W C OF CALIFORNIA
1116 NO OLIVE ST
ANAHEIM, CA 92801

Database(s): [HAZNET - CA]

Envirosite ID: 30949169
EPA ID: CAD009521618

HAZNET - CA

Year :	1993
Contact Name :	W C RICHARDS CO
Facility Mailing Address :	3555 W 123RD ST, BLUE ISLAND, IL 604060000
Contact Phone :	3129287800

Waste Generator Summary 1993

Generator EPA ID :	CAD009521618
Generator County :	Orange
TSDF EPA ID :	CAD008252405
TSDF Disposal County :	Los Angeles
State Waste :	Paint sludge
Disposal Method :	Recycler
Tons :	5.9777

Generator EPA ID :	CAD009521618
Generator County :	Orange
TSDF EPA ID :	CAD008252405
TSDF Disposal County :	Los Angeles
State Waste :	Polymeric resin waste
Disposal Method :	Recycler
Tons :	3.6696

Map Id: N113
Direction: E
Distance: 0.237 mi.
Actual: 1251.508 ft.
Elevation: 0.031 mi. / 162.001 ft.
Relative: Higher

Site Name: JAMES PRODUCTIONS INC
1116 N OLIVE ST
ANAHEIM, CA 92801

Database(s): [AST - CA, FRS]

Envirosite ID: 326137822
EPA ID: N/R

AST - CA

CERS ID :	10429819
Facility ID :	30-011-000980
Business Name :	JAMES PRODUCTIONS INC
Phone :	7145639778
Fax :	7145639164
Mailing Address :	1116 North Olive Street, Anaheim, CA 92801
Owner Name :	JAMES PRODUCTIONS INC
Owner Phone :	7145639778
Owner Mailing Address :	1116 N OLIVE ST, ANAHEIM, CA 92801-United States
Property Owner Name :	Garrett James
Property Owner Phone :	714-270-0653
Property Owner Mailing Address :	40 Coronado Pte, Laguna Niguel, CA 92677-United States
Operator Name :	James Productions, Inc
Operator Phone :	7145639778
Facility Latitude Measure :	33.84984
Facility Longitude Measure :	-117.91344

FRS

Registry ID :	110066623531

The California Environmental Protection Agency (CalEPA) has recently implemented a new data warehouse system (nSite). This data warehouse combines and merges facility and site information from five different systems managed within CalEPA. The five systems are: California Environmental Reporting System (CERS), EnviroStor, GeoTracker, California Integrated Water Quality System (CIWQS), and Toxic Release Inventory (TRI).

Map Id: N114
Direction: E
Distance: 0.237 mi.
Actual: 1251.508 ft.
Elevation: 0.031 mi. / 162.001 ft.
Relative: Higher

Site Name: RICHARDS W C OF CALIFORNIA
1116 NO OLIVE ST
ANAHEIM, CA 92801

Database(s): [BOND EXPENDITURE PLAN - CA, ENVIROSTOR - CA, HWP - CA, NFA - CA, SCH - CA]

Envirosite ID: 9491474
EPA ID: N/R

BOND EXPENDITURE PLAN - CA

Status Date :	06/19/2013
Site Type :	Corrective Action
Site Type Detailed :	Corrective Action
Acreage :	1.15
APN :	NONE SPECIFIED
National Priorities List :	NO
Regulatory Agencies Involved :	NONE SPECIFIED
Lead Agency :	NONE SPECIFIED
Project Manager :	N/R
Supervisor :	* Unknown
Division Branch :	Cleanup Cypress
Envirostor ID :	80001635
Site Code :	N/R
Assembly :	69
Senate :	29
Congressional District :	46
Special Program :	N/R
Status :	No Action Required
Past Uses :	NONE SPECIFIED
Potential COC :	NONE SPECIFIED
Confirmed COC :	NONE SPECIFIED
Potential Media Affected :	NONE SPECIFIED
Restricted Use :	NO
Site Management Req :	NONE SPECIFIED
Funding :	N/R
Latitude :	33.84908
Longitude :	-117.913597

Alias Details

Alias :	80001635
Alias Type :	Envirostor ID Number
Alias :	CAD009521618
Alias Type :	EPA Identification Number

Map Id: N114
Direction: E
Distance: 0.237 mi.
Actual: 1251.508 ft.
Elevation: 0.031 mi. / 162.001 ft.
Relative: Higher

Site Name: RICHARDS W C OF CALIFORNIA
1116 NO OLIVE ST
ANAHEIM, CA 92801

Database(s): [BOND EXPENDITURE PLAN - CA, ENVIROSTOR - CA, HWP - CA, NFA - CA, SCH - CA] ***(Cont.)***

Envirosite ID: 9491474
EPA ID: N/R

BOND EXPENDITURE PLAN - CA ***(Cont.)***

Completed Activities

Completed Date :	09/20/1991
Area Name :	PROJECT WIDE
Sub Area Name :	N/R
Document Type :	Preliminary Assessment Report
Comments :	N/R

Future Activities

Area Name :	N/R
Sub Area Name :	N/R
Document Type :	N/R
Due Date :	N/R

Scheduled Activites

Due Date :	N/R
Revised Date :	N/R
Area Name :	N/R
Sub Area Name :	N/R
Document Type :	N/R

Status Date :	04/12/2013
Site Type :	Evaluation
Site Type Detailed :	Evaluation
Acreage :	1.03
APN :	NONE SPECIFIED
National Priorities List :	NO
Regulatory Agencies Involved :	US EPA
Lead Agency :	US EPA
Project Manager :	N/R
Supervisor :	Robert Senga
Division Branch :	Cleanup Cypress
Envirostor ID :	60001458
Site Code :	401575
Assembly :	72
Senate :	29

Map Id: N114
Direction: E
Distance: 0.237 mi.
Actual: 1251.508 ft.
Elevation: 0.031 mi. / 162.001 ft.
Relative: Higher

Site Name: RICHARDS W C OF CALIFORNIA
1116 NO OLIVE ST
ANAHEIM, CA 92801

Database(s): [BOND EXPENDITURE PLAN - CA, ENVIROSTOR - CA, HWP - CA, NFA - CA, SCH - CA] ***(Cont.)***

Envirosite ID: 9491474
EPA ID: N/R

BOND EXPENDITURE PLAN - CA ***(Cont.)***

Congressional District :	46
Special Program :	EPA - PASI
Status :	No Further Action
Past Uses :	ILLEGAL DUMPING, PAINT MANUFACTURING
Potential COC :	TPH-diesel; TPH-gas; 1,1,1-Trichloroethane (TCA); Trichloroethylene (TCE); Benzoic acid; Chlorobenzene; Diethyl phthalate; 2,4-Dimethylphenol; N-Nitrosodiphenylamine; Naphthalene
Confirmed COC :	TPH-diesel; TPH-gas; 1,1,1-Trichloroethane (TCA); Benzoic acid; Naphthalene; N-Nitrosodiphenylamine; Trichloroethylene (TCE); Diethyl phthalate; 2,4-Dimethylphenol
Potential Media Affected :	Other Groundwater affected (uses other than drinking water); Soil
Restricted Use :	NO
Site Management Req :	NONE SPECIFIED
Funding :	EPA Grant
Latitude :	33.84908
Longitude :	-117.913597

Alias Details

Alias :	401575
Alias Type :	Project Code (Site Code)
Alias :	60001458
Alias Type :	Envirostor ID Number

Completed Activities

Completed Date :	03/21/2012
Area Name :	PROJECT WIDE
Sub Area Name :	N/R
Document Type :	PA/SI Reassessment
Comments :	USEPA final signature page uploaded.

Map Id: N114
Direction: E
Distance: 0.237 mi.
Actual: 1251.508 ft.
Elevation: 0.031 mi. / 162.001 ft.
Relative: Higher

Site Name: RICHARDS W C OF CALIFORNIA
1116 NO OLIVE ST
ANAHEIM, CA 92801

Database(s): [BOND EXPENDITURE PLAN - CA, ENVIROSTOR - CA, HWP - CA, NFA - CA, SCH - CA] ***(Cont.)***

Envirosite ID: 9491474
EPA ID: N/R

BOND EXPENDITURE PLAN - CA ***(Cont.)***

Future Activities

Area Name :	N/R
Sub Area Name :	N/R
Document Type :	N/R
Due Date :	N/R

Scheduled Activites

Due Date :	N/R
Revised Date :	N/R
Area Name :	N/R
Sub Area Name :	N/R
Document Type :	N/R

ENVIROSTOR - CA

Status Date :	06/19/2013
Status :	NO ACTION REQUIRED
Envirostor ID :	80001635
Site Code :	N/R
Program Type :	CORRECTIVE ACTION
Latitude :	33.84908
Longitude :	-117.913597

Status Date :	04/12/2013
Status :	NO FURTHER ACTION
Envirostor ID :	60001458
Site Code :	401575
Program Type :	EVALUATION
Latitude :	33.84908
Longitude :	-117.913597

Status Date :	N/R
Status :	PROTECTIVE FILER
Envirostor ID :	CAD009521618
Site Code :	N/R
Program Type :	HAZ WASTE
Latitude :	33.84908

Map Id: N114
Direction: E
Distance: 0.237 mi.
Actual: 1251.508 ft.
Elevation: 0.031 mi. / 162.001 ft.
Relative: Higher

Site Name: RICHARDS W C OF CALIFORNIA
1116 NO OLIVE ST
ANAHEIM, CA 92801

Database(s): [BOND EXPENDITURE PLAN - CA, ENVIROSTOR - CA, HWP - CA, NFA - CA, SCH - CA] ***(Cont.)***

Envirosite ID: 9491474
EPA ID: N/R

ENVIROSTOR - CA ***(Cont.)***

Longitude :	-117.913597

HWP - CA

Status Date :	N/R
Status :	PROTECTIVE FILER
Envirostor ID :	CAD009521618
Program Type :	HAZ WASTE
Site Code :	N/R
Latitude :	33.84908
Longitude :	-117.913597

NFA - CA

Status Date :	06/19/2013
Status :	NO ACTION REQUIRED
Envirostor ID :	80001635
Program Type :	CORRECTIVE ACTION
Site Code :	N/R
Latitude :	33.84908
Longitude :	-117.913597

Status Date :	04/12/2013
Status :	NO FURTHER ACTION
Envirostor ID :	60001458
Program Type :	EVALUATION
Site Code :	401575
Latitude :	33.84908
Longitude :	-117.913597

SCH - CA

Status Date :	N/R
Status :	PROTECTIVE FILER
Envirostor ID :	CAD009521618
Program Type :	HAZ WASTE
Site Code :	N/R
Latitude :	33.84908
Longitude :	-117.913597

Map Id: K115
Direction: NNW
Distance: 0.237 mi.
Actual: 1253.812 ft.
Elevation: 0.03 mi. / 160 ft.
Relative: Higher

Site Name: KINSBURSKY BROTHERS SUPPLY INC.
1314 NORTH ANAHEIM BLVD.
ANAHEIM, CA 92801

Database(s): [ARCHIVED RCRA TSDF, BRS, CORRACTS, Corrective Actions_2020, RCRA_LQG, RCRA_TSDF]

Envirosite ID: 5265704
EPA ID: CAD088504881

ARCHIVED RCRA TSDF

Date Form Received by Agency :	10/04/2012
EPA ID :	CAD088504881
Mailing Address :	1314 NORTH ANAHEIM BLVD., ANAHEIM, CA 920811201
Contact :	PAUL D JOHNSON
Contact Address :	1314 NORTH ANAHEIM BLVD., ANAHEIM, CA 928011201
Contact Country :	US
Contact Telephone :	7147388516
Contact Email :	PJOHNSON@KINSBURSKY.COM
EPA Region :	09
Land Type :	Private
Source Type :	Annual/Biennial Report updated with Notification
Classification :	Large Quantity Generator

Description :

Handlers that generate 1,000 kg or more of hazardous waste during any calendar month; or generate more than 1 kg of acutely hazardous waste during any calendar month; or generate more than 100 kg of any residue or contaminated soil, waste or other debris resulting from the cleanup of a spill, into or on any land or water, of acutely hazardous waste during any calendar month; or generate 1 kg or less of acutely hazardous waste during any calendar month, and accumulate more than 1 kg of acutely hazardous waste at any time; or generate 100 kg or less of any residue or contaminated soil, waste or other debris resulting from the cleanup of a spill, into or on any land or water, of acutely hazardous waste during any calendar month, and accumulated more than 100 kg of that material at any time.

Owner/Operator Summary

Owner Operator Name :	KINSBURSKY BROTHERS SUPPLY INC.
Owner Operator Address :	1314 NORTH ANAHEIM BLVD., ANAHEIM, CA 928011201
Owner Operator Country :	N/R
Owner Operator Telephone :	7147388516 204
Legal Status :	Private
Owner Operator Type :	Owner
Owner/Operator Start Date :	05/20/1977
Owner/Operator End Date :	N/R

Owner Operator Name :	KINSBURSKY BROTHERS SUPPLY INC.
Owner Operator Address :	1314 NORTH ANAHEIM BLVD., ANAHEIM, CA 928011201

Map Id: K115
Direction: NNW
Distance: 0.237 mi.
Actual: 1253.812 ft.
Elevation: 0.03 mi. / 160 ft.
Relative: Higher

Site Name: KINSBURSKY BROTHERS SUPPLY INC.
1314 NORTH ANAHEIM BLVD.
ANAHEIM, CA 92801

Database(s): [ARCHIVED RCRA TSDF, BRS, CORRACTS, Corrective Actions_2020, RCRA_LQG, RCRA_TSDF] ***(Cont.)***

Envirosite ID: 5265704
EPA ID: CAD088504881

ARCHIVED RCRA TSDF ***(Cont.)***

Owner Operator Country :	US
Owner Operator Telephone :	7147388516 204
Legal Status :	Private
Owner Operator Type :	Operator
Owner/Operator Start Date :	05/20/1977
Owner/Operator End Date :	N/R

BRS

Date form received by agency :	03/01/2014
Facility name :	KINSBURSKY BROTHERS SUPPLY INC.
Facility address :	1314 NORTH ANAHEIM BLVD., ANAHEIM CA 92801-1201
EPA ID :	CAD088504881
Mailing address :	1314 NORTH ANAHEIM BLVD., ANAHEIM CA 92081-1201
Contact :	PAUL D JOHNSON
Contact address :	1314 NORTH ANAHEIM BLVD., ANAHEIM CA 92801-1201
Contact country :	N/R
Contact telephone :	(714) 738-8516
Contact email :	PJOHNSON@KINSBURSKY.COM
EPA Region :	09
Land type :	Private
Source type :	Annual/Biennial Report updated with Notification
Classification :	Large Quantity Generator

Description :

Handlers that generate 1,000 kg or more of hazardous waste during any calendar month; or generate more than 1 kg of acutely hazardous waste during any calendar month; or generate more than 100 kg of any residue or contaminated soil, waste or other debris resulting from the cleanup of a spill, into or on any land or water, of acutely hazardous waste during any calendar month; or generate 1 kg or less of acutely hazardous waste during any calendar month, and accumulate more than 1 kg of acutely hazardous waste at any time; or generate 100 kg or less of any residue or contaminated soil, waste or other debris resulting from the cleanup of a spill, into or on any land or water, of acutely hazardous waste during any calendar month, and accumulated more than 100 kg of that material at any time.

Owner/Operator Summary :

Owner Operator name :	KINSBURSKY BROTHERS SUPPLY INC.

Map Id: K115
Direction: NNW
Distance: 0.237 mi.
Actual: 1253.812 ft.
Elevation: 0.03 mi. / 160 ft.
Relative: Higher

Site Name: KINSBURSKY BROTHERS SUPPLY INC.
1314 NORTH ANAHEIM BLVD.
ANAHEIM, CA 92801

Database(s): [ARCHIVED RCRA TSDF, BRS, CORRACTS, Corrective Actions_2020, RCRA_LQG, RCRA_TSDF] ***(Cont.)***

Envirosite ID: 5265704
EPA ID: CAD088504881

BRS ***(Cont.)***

Owner Operator address :	1314 NORTH ANAHEIM BLVD., ANAHEIM CA 92801-1201
Owner Operator country :	N/R
Owner Operator telephone :	(714) 738-8516
Legal status :	Private
Owner Operator Type :	Owner
Owner/Op start date :	05/20/1977
Owner/Op end date :	N/R

Owner Operator name :	KINSBURSKY BROTHERS SUPPLY INC.
Owner Operator address :	1314 NORTH ANAHEIM BLVD., ANAHEIM CA 92801-1201
Owner Operator country :	US
Owner Operator telephone :	(714) 738-8516
Legal status :	Private
Owner Operator Type :	Operator
Owner/Op start date :	05/20/1977
Owner/Op end date :	N/R

Details for this site have been truncated due to the large number of available details for this site within this dataset. For the complete details for this site, contact your Envirosite account representative for a complimentary site report containing all of the details available.

Waste Activity Monitoring

Report Cycle :	2013
Hazardous Waste Page Number :	71
Hazardous Waste Sub-Page Number :	3
BR Form :	WR
Waste Description :	ALKALINE BATTERIES
Primary NAICS :	42393
Source Code :	N/R
Source Code Description :	N/R
Form Code :	W309
Form Code Description :	Batteries, battery parts, cores, casings (lead-acid or other types)
Management Method :	H141
Management Method Description :	The site receiving this waste stored/bulked and transferred the waste with no treatment or recovery (H010-H129), fuel blending (H061), or disposal (H131-H135) at that receiving site.

Map Id: K115
Direction: NNW
Distance: 0.237 mi.
Actual: 1253.812 ft.
Elevation: 0.03 mi. / 160 ft.
Relative: Higher

Site Name: KINSBURSKY BROTHERS SUPPLY INC.
1314 NORTH ANAHEIM BLVD.
ANAHEIM, CA 92801

Database(s): [ARCHIVED RCRA TSDF, BRS, CORRACTS, Corrective Actions_2020, RCRA_LQG, RCRA_TSDF] ***(Cont.)***

Envirosite ID: 5265704
EPA ID: CAD088504881

BRS ***(Cont.)***

Generation Tons :	0
Managed Tons :	.142
Shipped Tons :	0
Received Tons :	.142
Receiver ID :	CAD088504881
Receiver State :	CA
Shipper ID :	CAL000181939
Shipper State :	CA
Waste Minimization Code :	N/R
Waste Minimization Code Description :	N/R
Waste Code Group :	N/R
Waste Code Group Description :	N/R

Report Cycle :	2013
Hazardous Waste Page Number :	72
Hazardous Waste Sub-Page Number :	2
BR Form :	WR
Waste Description :	ALKALINE BATTERIES
Primary NAICS :	42393
Source Code :	N/R
Source Code Description :	N/R
Form Code :	W309
Form Code Description :	Batteries, battery parts, cores, casings (lead-acid or other types)
Management Method :	H141
Management Method Description :	The site receiving this waste stored/bulked and transferred the waste with no treatment or recovery (H010-H129), fuel blending (H061), or disposal (H131-H135) at that receiving site.

Generation Tons :	0
Managed Tons :	.1795
Shipped Tons :	0
Received Tons :	.1795
Receiver ID :	CAD088504881
Receiver State :	CA
Shipper ID :	CAL000244727
Shipper State :	CA
Waste Minimization Code :	N/R

Map Id: K115
Direction: NNW
Distance: 0.237 mi.
Actual: 1253.812 ft.
Elevation: 0.03 mi. / 160 ft.
Relative: Higher

Site Name: KINSBURSKY BROTHERS SUPPLY INC.
1314 NORTH ANAHEIM BLVD.
ANAHEIM, CA 92801

Database(s): [ARCHIVED RCRA TSDF, BRS, CORRACTS, Corrective Actions_2020, RCRA_LQG, RCRA_TSDF] ***(Cont.)***

Envirosite ID: 5265704
EPA ID: CAD088504881

BRS ***(Cont.)***

Waste Minimization Code Description :	N/R
Waste Code Group :	N/R
Waste Code Group Description :	N/R

Report Cycle :	2013
Hazardous Waste Page Number :	72
Hazardous Waste Sub-Page Number :	3
BR Form :	WR
Waste Description :	LITHIUM IRON DISULPHIDE BATTERIES
Primary NAICS :	42393
Source Code :	N/R
Source Code Description :	N/R
Form Code :	W309
Form Code Description :	Batteries, battery parts, cores, casings (lead-acid or other types)
Management Method :	H141
Management Method Description :	The site receiving this waste stored/bulked and transferred the waste with no treatment or recovery (H010-H129), fuel blending (H061), or disposal (H131-H135) at that receiving site.
Generation Tons :	0
Managed Tons :	.0155
Shipped Tons :	0
Received Tons :	.0155
Receiver ID :	CAD088504881
Receiver State :	CA
Shipper ID :	CAL000273963
Shipper State :	CA
Waste Minimization Code :	N/R
Waste Minimization Code Description :	N/R
Waste Code Group :	ICR
Waste Code Group Description :	Description not provided in the BRS system

Report Cycle :	2013
Hazardous Waste Page Number :	72
Hazardous Waste Sub-Page Number :	1
BR Form :	WR
Waste Description :	LEAD ACID AUTOMOTIVE BATTERIES

Map Id: K115
Direction: NNW
Distance: 0.237 mi.
Actual: 1253.812 ft.
Elevation: 0.03 mi. / 160 ft.
Relative: Higher

Site Name: KINSBURSKY BROTHERS SUPPLY INC.
1314 NORTH ANAHEIM BLVD.
ANAHEIM, CA 92801

Database(s): [ARCHIVED RCRA TSDF, BRS, CORRACTS, Corrective Actions_2020, RCRA_LQG, RCRA_TSDF] ***(Cont.)***

Envirosite ID: 5265704
EPA ID: CAD088504881

BRS ***(Cont.)***

Primary NAICS :	42393
Source Code :	N/R
Source Code Description :	N/R
Form Code :	W309
Form Code Description :	Batteries, battery parts, cores, casings (lead-acid or other types)
Management Method :	H010
Management Method Description :	Metals recovery including retorting, smelting, chemical, etc.
Generation Tons :	0
Managed Tons :	.0525
Shipped Tons :	0
Received Tons :	.0525
Receiver ID :	CAD088504881
Receiver State :	CA
Shipper ID :	CAL000183055
Shipper State :	CA
Waste Minimization Code :	N/R
Waste Minimization Code Description :	N/R
Waste Code Group :	N/R
Waste Code Group Description :	N/R

Report Cycle :	2013
Hazardous Waste Page Number :	73
Hazardous Waste Sub-Page Number :	2
BR Form :	WR
Waste Description :	ALKALINE BATTERIES
Primary NAICS :	42393
Source Code :	N/R
Source Code Description :	N/R
Form Code :	W309
Form Code Description :	Batteries, battery parts, cores, casings (lead-acid or other types)
Management Method :	H141
Management Method Description :	The site receiving this waste stored/bulked and transferred the waste with no treatment or recovery (H010-H129), fuel blending (H061), or disposal (H131-H135) at that receiving site.
Generation Tons :	0
Managed Tons :	.358

Map Id: K115
Direction: NNW
Distance: 0.237 mi.
Actual: 1253.812 ft.
Elevation: 0.03 mi. / 160 ft.
Relative: Higher

Site Name: KINSBURSKY BROTHERS SUPPLY INC.
1314 NORTH ANAHEIM BLVD.
ANAHEIM, CA 92801

Database(s): [ARCHIVED RCRA TSDF, BRS, CORRACTS, Corrective Actions_2020, RCRA_LQG, RCRA_TSDF] ***(Cont.)***

Envirosite ID: 5265704
EPA ID: CAD088504881

BRS ***(Cont.)***

Shipped Tons :	0
Received Tons :	.358
Receiver ID :	CAD088504881
Receiver State :	CA
Shipper ID :	CAL000315953
Shipper State :	CA
Waste Minimization Code :	N/R
Waste Minimization Code Description :	N/R
Waste Code Group :	N/R
Waste Code Group Description :	N/R

Report Cycle :	2013
Hazardous Waste Page Number :	73
Hazardous Waste Sub-Page Number :	3
BR Form :	WR
Waste Description :	ALKALINE BATTERIES
Primary NAICS :	42393
Source Code :	N/R
Source Code Description :	N/R
Form Code :	W309
Form Code Description :	Batteries, battery parts, cores, casings (lead-acid or other types)
Management Method :	H141
Management Method Description :	The site receiving this waste stored/bulked and transferred the waste with no treatment or recovery (H010-H129), fuel blending (H061), or disposal (H131-H135) at that receiving site.
Generation Tons :	0
Managed Tons :	.133
Shipped Tons :	0
Received Tons :	.133
Receiver ID :	CAD088504881
Receiver State :	CA
Shipper ID :	CAL000337430
Shipper State :	CA
Waste Minimization Code :	N/R
Waste Minimization Code Description :	N/R
Waste Code Group :	N/R

Map Id: K115
Direction: NNW
Distance: 0.237 mi.
Actual: 1253.812 ft.
Elevation: 0.03 mi. / 160 ft.
Relative: Higher

Site Name: KINSBURSKY BROTHERS SUPPLY INC.
1314 NORTH ANAHEIM BLVD.
ANAHEIM, CA 92801

Database(s): [ARCHIVED RCRA TSDF, BRS, CORRACTS, Corrective Actions_2020, RCRA_LQG, RCRA_TSDF] ***(Cont.)***

Envirosite ID: 5265704
EPA ID: CAD088504881

BRS ***(Cont.)***

Waste Code Group Description :	N/R

Report Cycle :	2013
Hazardous Waste Page Number :	73
Hazardous Waste Sub-Page Number :	1
BR Form :	WR
Waste Description :	BROKEN OR BURNT LEAD ACID GELL BATTERIES
Primary NAICS :	42393
Source Code :	N/R
Source Code Description :	N/R
Form Code :	W309
Form Code Description :	Batteries, battery parts, cores, casings (lead-acid or other types)
Management Method :	H010
Management Method Description :	Metals recovery including retorting, smelting, chemical, etc.
Generation Tons :	0
Managed Tons :	.371
Shipped Tons :	0
Received Tons :	.371
Receiver ID :	CAD088504881
Receiver State :	CA
Shipper ID :	CAL000302628
Shipper State :	CA
Waste Minimization Code :	N/R
Waste Minimization Code Description :	N/R
Waste Code Group :	D008
Waste Code Group Description :	LEAD

Report Cycle :	2013
Hazardous Waste Page Number :	74
Hazardous Waste Sub-Page Number :	2
BR Form :	WR
Waste Description :	LEAD ACID AUTOMOTIVE BATTERIES
Primary NAICS :	42393
Source Code :	N/R
Source Code Description :	N/R
Form Code :	W309
Form Code Description :	Batteries, battery parts, cores, casings (lead-acid or other types)
Management Method :	H010

Map Id: K115
Direction: NNW
Distance: 0.237 mi.
Actual: 1253.812 ft.
Elevation: 0.03 mi. / 160 ft.
Relative: Higher

Site Name: KINSBURSKY BROTHERS SUPPLY INC.
1314 NORTH ANAHEIM BLVD.
ANAHEIM, CA 92801

Database(s): [ARCHIVED RCRA TSDF, BRS, CORRACTS, Corrective Actions_2020, RCRA_LQG, RCRA_TSDF] ***(Cont.)***

Envirosite ID: 5265704
EPA ID: CAD088504881

BRS ***(Cont.)***

Management Method Description :	Metals recovery including retorting, smelting, chemical, etc.
Generation Tons :	0
Managed Tons :	.432
Shipped Tons :	0
Received Tons :	.432
Receiver ID :	CAD088504881
Receiver State :	CA
Shipper ID :	CAL000340580
Shipper State :	CA
Waste Minimization Code :	N/R
Waste Minimization Code Description :	N/R
Waste Code Group :	D008
Waste Code Group Description :	LEAD

Report Cycle :	2013
Hazardous Waste Page Number :	74
Hazardous Waste Sub-Page Number :	1
BR Form :	WR
Waste Description :	ALKALINE BATTERIES
Primary NAICS :	42393
Source Code :	N/R
Source Code Description :	N/R
Form Code :	W309
Form Code Description :	Batteries, battery parts, cores, casings (lead-acid or other types)
Management Method :	H141
Management Method Description :	The site receiving this waste stored/bulked and transferred the waste with no treatment or recovery (H010-H129), fuel blending (H061), or disposal (H131-H135) at that receiving site.
Generation Tons :	0
Managed Tons :	.0395
Shipped Tons :	0
Received Tons :	.0395
Receiver ID :	CAD088504881
Receiver State :	CA
Shipper ID :	CAL000337435
Shipper State :	CA

Map Id: K115
Direction: NNW
Distance: 0.237 mi.
Actual: 1253.812 ft.
Elevation: 0.03 mi. / 160 ft.
Relative: Higher

Site Name: KINSBURSKY BROTHERS SUPPLY INC.
1314 NORTH ANAHEIM BLVD.
ANAHEIM, CA 92801

Database(s): [ARCHIVED RCRA TSDF, BRS, CORRACTS, Corrective Actions_2020, RCRA_LQG, RCRA_TSDF] ***(Cont.)***

Envirosite ID: 5265704
EPA ID: CAD088504881

BRS ***(Cont.)***

Waste Minimization Code :	N/R
Waste Minimization Code Description :	N/R
Waste Code Group :	N/R
Waste Code Group Description :	N/R

Report Cycle :	2013
Hazardous Waste Page Number :	74
Hazardous Waste Sub-Page Number :	3
BR Form :	WR
Waste Description :	ALKALINE BATTERIES
Primary NAICS :	42393
Source Code :	N/R
Source Code Description :	N/R
Form Code :	W309
Form Code Description :	Batteries, battery parts, cores, casings (lead-acid or other types)
Management Method :	H141
Management Method Description :	The site receiving this waste stored/bulked and transferred the waste with no treatment or recovery (H010-H129), fuel blending (H061), or disposal (H131-H135) at that receiving site.
Generation Tons :	0
Managed Tons :	1.816
Shipped Tons :	0
Received Tons :	1.816
Receiver ID :	CAD088504881
Receiver State :	CA
Shipper ID :	CAL000349485
Shipper State :	CA
Waste Minimization Code :	N/R
Waste Minimization Code Description :	N/R
Waste Code Group :	N/R
Waste Code Group Description :	N/R

Report Cycle :	2013
Hazardous Waste Page Number :	75
Hazardous Waste Sub-Page Number :	3
BR Form :	WR

Map Id: K115
Direction: NNW
Distance: 0.237 mi.
Actual: 1253.812 ft.
Elevation: 0.03 mi. / 160 ft.
Relative: Higher

Site Name: KINSBURSKY BROTHERS SUPPLY INC.
1314 NORTH ANAHEIM BLVD.
ANAHEIM, CA 92801

Database(s): [ARCHIVED RCRA TSDF, BRS, CORRACTS, Corrective Actions_2020, RCRA_LQG, RCRA_TSDF] ***(Cont.)***

Envirosite ID: 5265704
EPA ID: CAD088504881

BRS ***(Cont.)***

Waste Description :	ALKALINE BATTERIES
Primary NAICS :	42393
Source Code :	N/R
Source Code Description :	N/R
Form Code :	W309
Form Code Description :	Batteries, battery parts, cores, casings (lead-acid or other types)
Management Method :	H141
Management Method Description :	The site receiving this waste stored/bulked and transferred the waste with no treatment or recovery (H010-H129), fuel blending (H061), or disposal (H131-H135) at that receiving site.
Generation Tons :	0
Managed Tons :	.1445
Shipped Tons :	0
Received Tons :	.1445
Receiver ID :	CAD088504881
Receiver State :	CA
Shipper ID :	CAL000358360
Shipper State :	CA
Waste Minimization Code :	N/R
Waste Minimization Code Description :	N/R
Waste Code Group :	N/R
Waste Code Group Description :	N/R

Report Cycle :	2013
Hazardous Waste Page Number :	75
Hazardous Waste Sub-Page Number :	2
BR Form :	WR
Waste Description :	NI CAD BATTERIES
Primary NAICS :	42393
Source Code :	N/R
Source Code Description :	N/R
Form Code :	W309
Form Code Description :	Batteries, battery parts, cores, casings (lead-acid or other types)
Management Method :	H141

Map Id: K115
Direction: NNW
Distance: 0.237 mi.
Actual: 1253.812 ft.
Elevation: 0.03 mi. / 160 ft.
Relative: Higher

Site Name: KINSBURSKY BROTHERS SUPPLY INC.
1314 NORTH ANAHEIM BLVD.
ANAHEIM, CA 92801

Database(s): [ARCHIVED RCRA TSDF, BRS, CORRACTS, Corrective Actions_2020, RCRA_LQG, RCRA_TSDF] ***(Cont.)***

Envirosite ID: 5265704
EPA ID: CAD088504881

BRS ***(Cont.)***

Management Method Description :	The site receiving this waste stored/bulked and transferred the waste with no treatment or recovery (H010-H129), fuel blending (H061), or disposal (H131-H135) at that receiving site.
Generation Tons :	0
Managed Tons :	.0065
Shipped Tons :	0
Received Tons :	.0065
Receiver ID :	CAD088504881
Receiver State :	CA
Shipper ID :	CAL000349485
Shipper State :	CA
Waste Minimization Code :	N/R
Waste Minimization Code Description :	N/R
Waste Code Group :	D006
Waste Code Group Description :	CADMIUM

Report Cycle :	2013
Hazardous Waste Page Number :	75
Hazardous Waste Sub-Page Number :	1
BR Form :	WR
Waste Description :	LEAD ACID SEALED BATTERIES
Primary NAICS :	42393
Source Code :	N/R
Source Code Description :	N/R
Form Code :	W309
Form Code Description :	Batteries, battery parts, cores, casings (lead-acid or other types)
Management Method :	H010
Management Method Description :	Metals recovery including retorting, smelting, chemical, etc.
Generation Tons :	0
Managed Tons :	.067
Shipped Tons :	0
Received Tons :	.067
Receiver ID :	CAD088504881
Receiver State :	CA
Shipper ID :	CAL000349485
Shipper State :	CA
Waste Minimization Code :	N/R

Map Id: K115
Direction: NNW
Distance: 0.237 mi.
Actual: 1253.812 ft.
Elevation: 0.03 mi. / 160 ft.
Relative: Higher

Site Name: KINSBURSKY BROTHERS SUPPLY INC.
1314 NORTH ANAHEIM BLVD.
ANAHEIM, CA 92801

Database(s): [ARCHIVED RCRA TSDF, BRS, CORRACTS, Corrective Actions_2020, RCRA_LQG, RCRA_TSDF] ***(Cont.)***

Envirosite ID: 5265704
EPA ID: CAD088504881

BRS ***(Cont.)***

Waste Minimization Code Description :	N/R
Waste Code Group :	D008
Waste Code Group Description :	LEAD

Report Cycle :	2013
Hazardous Waste Page Number :	76
Hazardous Waste Sub-Page Number :	1
BR Form :	WR
Waste Description :	BROKEN OR BURNT LEAD ACID GELL BATTERIES
Primary NAICS :	42393
Source Code :	N/R
Source Code Description :	N/R
Form Code :	W309
Form Code Description :	Batteries, battery parts, cores, casings (lead-acid or other types)
Management Method :	H010
Management Method Description :	Metals recovery including retorting, smelting, chemical, etc.
Generation Tons :	0
Managed Tons :	.0915
Shipped Tons :	0
Received Tons :	.0915
Receiver ID :	CAD088504881
Receiver State :	CA
Shipper ID :	CAL000374742
Shipper State :	CA
Waste Minimization Code :	N/R
Waste Minimization Code Description :	N/R
Waste Code Group :	D008
Waste Code Group Description :	LEAD

Report Cycle :	2013
Hazardous Waste Page Number :	76
Hazardous Waste Sub-Page Number :	3
BR Form :	WR
Waste Description :	LITHIUM ION BATTERIES
Primary NAICS :	42393
Source Code :	N/R
Source Code Description :	N/R
Form Code :	W309

Map Id: K115
Direction: NNW
Distance: 0.237 mi.
Actual: 1253.812 ft.
Elevation: 0.03 mi. / 160 ft.
Relative: Higher

Site Name: KINSBURSKY BROTHERS SUPPLY INC.
1314 NORTH ANAHEIM BLVD.
ANAHEIM, CA 92801

Database(s): [ARCHIVED RCRA TSDF, BRS, CORRACTS, Corrective Actions_2020, RCRA_LQG, RCRA_TSDF] ***(Cont.)***

Envirosite ID: 5265704
EPA ID: CAD088504881

BRS ***(Cont.)***

Form Code Description :	Batteries, battery parts, cores, casings (lead-acid or other types)
Management Method :	H141
Management Method Description :	The site receiving this waste stored/bulked and transferred the waste with no treatment or recovery (H010-H129), fuel blending (H061), or disposal (H131-H135) at that receiving site.
Generation Tons :	0
Managed Tons :	.0225
Shipped Tons :	0
Received Tons :	.0225
Receiver ID :	CAD088504881
Receiver State :	CA
Shipper ID :	CAL000374742
Shipper State :	CA
Waste Minimization Code :	N/R
Waste Minimization Code Description :	N/R
Waste Code Group :	ICR
Waste Code Group Description :	Description not provided in the BRS system

Report Cycle :	2013
Hazardous Waste Page Number :	76
Hazardous Waste Sub-Page Number :	2
BR Form :	WR
Waste Description :	LEAD ACID SEALED BATTERIES
Primary NAICS :	42393
Source Code :	N/R
Source Code Description :	N/R
Form Code :	W309
Form Code Description :	Batteries, battery parts, cores, casings (lead-acid or other types)
Management Method :	H010
Management Method Description :	Metals recovery including retorting, smelting, chemical, etc.
Generation Tons :	0
Managed Tons :	.0625
Shipped Tons :	0
Received Tons :	.0625
Receiver ID :	CAD088504881
Receiver State :	CA

Map Id: K115
Direction: NNW
Distance: 0.237 mi.
Actual: 1253.812 ft.
Elevation: 0.03 mi. / 160 ft.
Relative: Higher

Site Name: KINSBURSKY BROTHERS SUPPLY INC.
1314 NORTH ANAHEIM BLVD.
ANAHEIM, CA 92801

Database(s): [ARCHIVED RCRA TSDF, BRS, CORRACTS, Corrective Actions_2020, RCRA_LQG, RCRA_TSDF] ***(Cont.)***

Envirosite ID: 5265704
EPA ID: CAD088504881

BRS ***(Cont.)***

Shipper ID :	CAL000374742
Shipper State :	CA
Waste Minimization Code :	N/R
Waste Minimization Code Description :	N/R
Waste Code Group :	D008
Waste Code Group Description :	LEAD

Report Cycle :	2013
Hazardous Waste Page Number :	77
Hazardous Waste Sub-Page Number :	1
BR Form :	WR
Waste Description :	ALKALINE BATTERIES
Primary NAICS :	42393
Source Code :	N/R
Source Code Description :	N/R
Form Code :	W309
Form Code Description :	Batteries, battery parts, cores, casings (lead-acid or other types)
Management Method :	H141
Management Method Description :	The site receiving this waste stored/bulked and transferred the waste with no treatment or recovery (H010-H129), fuel blending (H061), or disposal (H131-H135) at that receiving site.
Generation Tons :	0
Managed Tons :	.0025
Shipped Tons :	0
Received Tons :	.0025
Receiver ID :	CAD088504881
Receiver State :	CA
Shipper ID :	CAR000010066
Shipper State :	CA
Waste Minimization Code :	N/R
Waste Minimization Code Description :	N/R
Waste Code Group :	N/R
Waste Code Group Description :	N/R

Report Cycle :	2013
Hazardous Waste Page Number :	77

Map Id: K115
Direction: NNW
Distance: 0.237 mi.
Actual: 1253.812 ft.
Elevation: 0.03 mi. / 160 ft.
Relative: Higher

Site Name: KINSBURSKY BROTHERS SUPPLY INC.
1314 NORTH ANAHEIM BLVD.
ANAHEIM, CA 92801

Database(s): [ARCHIVED RCRA TSDF, BRS, CORRACTS, Corrective Actions_2020, RCRA_LQG, RCRA_TSDF] ***(Cont.)***

Envirosite ID: 5265704
EPA ID: CAD088504881

BRS ***(Cont.)***

Hazardous Waste Sub-Page Number :	3
BR Form :	WR
Waste Description :	ALKALINE ZINC CARBON BATTERIES
Primary NAICS :	42393
Source Code :	N/R
Source Code Description :	N/R
Form Code :	W309
Form Code Description :	Batteries, battery parts, cores, casings (lead-acid or other types)
Management Method :	H141
Management Method Description :	The site receiving this waste stored/bulked and transferred the waste with no treatment or recovery (H010-H129), fuel blending (H061), or disposal (H131-H135) at that receiving site.
Generation Tons :	0
Managed Tons :	.002
Shipped Tons :	0
Received Tons :	.002
Receiver ID :	CAD088504881
Receiver State :	CA
Shipper ID :	CAR000010066
Shipper State :	CA
Waste Minimization Code :	N/R
Waste Minimization Code Description :	N/R
Waste Code Group :	N/R
Waste Code Group Description :	N/R

Report Cycle :	2013
Hazardous Waste Page Number :	77
Hazardous Waste Sub-Page Number :	2
BR Form :	WR
Waste Description :	ALKALINE BATTERIES
Primary NAICS :	42393
Source Code :	N/R
Source Code Description :	N/R
Form Code :	W309
Form Code Description :	Batteries, battery parts, cores, casings (lead-acid or other types)
Management Method :	H141

Map Id: K115
Direction: NNW
Distance: 0.237 mi.
Actual: 1253.812 ft.
Elevation: 0.03 mi. / 160 ft.
Relative: Higher

Site Name: KINSBURSKY BROTHERS SUPPLY INC.
1314 NORTH ANAHEIM BLVD.
ANAHEIM, CA 92801

Database(s): [ARCHIVED RCRA TSDF, BRS, CORRACTS, Corrective Actions_2020, RCRA_LQG, RCRA_TSDF] ***(Cont.)***

Envirosite ID: 5265704
EPA ID: CAD088504881

BRS ***(Cont.)***

Management Method Description :	The site receiving this waste stored/bulked and transferred the waste with no treatment or recovery (H010-H129), fuel blending (H061), or disposal (H131-H135) at that receiving site.
Generation Tons :	0
Managed Tons :	2.0155
Shipped Tons :	0
Received Tons :	2.0155
Receiver ID :	CAD088504881
Receiver State :	CA
Shipper ID :	CAR000010066
Shipper State :	CA
Waste Minimization Code :	N/R
Waste Minimization Code Description :	N/R
Waste Code Group :	N/R
Waste Code Group Description :	N/R

Report Cycle :	2013
Hazardous Waste Page Number :	78
Hazardous Waste Sub-Page Number :	1
BR Form :	WR
Waste Description :	LEAD ACID AUTOMOTIVE BATTERIES
Primary NAICS :	42393
Source Code :	N/R
Source Code Description :	N/R
Form Code :	W309
Form Code Description :	Batteries, battery parts, cores, casings (lead-acid or other types)
Management Method :	H010
Management Method Description :	Metals recovery including retorting, smelting, chemical, etc.
Generation Tons :	0
Managed Tons :	.1135
Shipped Tons :	0
Received Tons :	.1135
Receiver ID :	CAD088504881
Receiver State :	CA
Shipper ID :	CAR000010066
Shipper State :	CA

Map Id: K115
Direction: NNW
Distance: 0.237 mi.
Actual: 1253.812 ft.
Elevation: 0.03 mi. / 160 ft.
Relative: Higher

Site Name: KINSBURSKY BROTHERS SUPPLY INC.
1314 NORTH ANAHEIM BLVD.
ANAHEIM, CA 92801

Database(s): [ARCHIVED RCRA TSDF, BRS, CORRACTS, Corrective Actions_2020, RCRA_LQG, RCRA_TSDF] ***(Cont.)***

Envirosite ID: 5265704
EPA ID: CAD088504881

BRS ***(Cont.)***

Waste Minimization Code :	N/R
Waste Minimization Code Description :	N/R
Waste Code Group :	N/R
Waste Code Group Description :	N/R

Report Cycle :	2013
Hazardous Waste Page Number :	78
Hazardous Waste Sub-Page Number :	3
BR Form :	WR
Waste Description :	LEAD ACID SEALED BATTERIES
Primary NAICS :	42393
Source Code :	N/R
Source Code Description :	N/R
Form Code :	W309
Form Code Description :	Batteries, battery parts, cores, casings (lead-acid or other types)
Management Method :	H010
Management Method Description :	Metals recovery including retorting, smelting, chemical, etc.
Generation Tons :	0
Managed Tons :	1.1165
Shipped Tons :	0
Received Tons :	1.1165
Receiver ID :	CAD088504881
Receiver State :	CA
Shipper ID :	CAR000010066
Shipper State :	CA
Waste Minimization Code :	N/R
Waste Minimization Code Description :	N/R
Waste Code Group :	D008
Waste Code Group Description :	LEAD

Report Cycle :	2013
Hazardous Waste Page Number :	78
Hazardous Waste Sub-Page Number :	2
BR Form :	WR
Waste Description :	LEAD ACID BATTERIES BURNT
Primary NAICS :	42393
Source Code :	N/R
Source Code Description :	N/R

Map Id: K115
Direction: NNW
Distance: 0.237 mi.
Actual: 1253.812 ft.
Elevation: 0.03 mi. / 160 ft.
Relative: Higher

Site Name: KINSBURSKY BROTHERS SUPPLY INC.
1314 NORTH ANAHEIM BLVD.
ANAHEIM, CA 92801

Database(s): [ARCHIVED RCRA TSDF, BRS, CORRACTS, Corrective Actions_2020, RCRA_LQG, RCRA_TSDF] ***(Cont.)***

Envirosite ID: 5265704
EPA ID: CAD088504881

BRS ***(Cont.)***

Form Code :	W309
Form Code Description :	Batteries, battery parts, cores, casings (lead-acid or other types)
Management Method :	H010
Management Method Description :	Metals recovery including retorting, smelting, chemical, etc.
Generation Tons :	0
Managed Tons :	.022
Shipped Tons :	0
Received Tons :	.022
Receiver ID :	CAD088504881
Receiver State :	CA
Shipper ID :	CAR000010066
Shipper State :	CA
Waste Minimization Code :	N/R
Waste Minimization Code Description :	N/R
Waste Code Group :	D008
Waste Code Group Description :	LEAD

Report Cycle :	2013
Hazardous Waste Page Number :	79
Hazardous Waste Sub-Page Number :	2
BR Form :	WR
Waste Description :	NIMH BATTERIES
Primary NAICS :	42393
Source Code :	N/R
Source Code Description :	N/R
Form Code :	W309
Form Code Description :	Batteries, battery parts, cores, casings (lead-acid or other types)
Management Method :	H141
Management Method Description :	The site receiving this waste stored/bulked and transferred the waste with no treatment or recovery (H010-H129), fuel blending (H061), or disposal (H131-H135) at that receiving site.
Generation Tons :	0
Managed Tons :	.516
Shipped Tons :	0
Received Tons :	.516
Receiver ID :	CAD088504881

Map Id: K115
Direction: NNW
Distance: 0.237 mi.
Actual: 1253.812 ft.
Elevation: 0.03 mi. / 160 ft.
Relative: Higher

Site Name: KINSBURSKY BROTHERS SUPPLY INC.
1314 NORTH ANAHEIM BLVD.
ANAHEIM, CA 92801

Database(s): [ARCHIVED RCRA TSDF, BRS, CORRACTS, Corrective Actions_2020, RCRA_LQG, RCRA_TSDF] ***(Cont.)***

Envirosite ID: 5265704
EPA ID: CAD088504881

BRS ***(Cont.)***

Receiver State :	CA
Shipper ID :	CAR000010066
Shipper State :	CA
Waste Minimization Code :	N/R
Waste Minimization Code Description :	N/R
Waste Code Group :	D002
Waste Code Group Description :	CORROSIVE WASTE

Report Cycle :	2013
Hazardous Waste Page Number :	79
Hazardous Waste Sub-Page Number :	1
BR Form :	WR
Waste Description :	NI CAD BATTERIES
Primary NAICS :	42393
Source Code :	N/R
Source Code Description :	N/R
Form Code :	W309
Form Code Description :	Batteries, battery parts, cores, casings (lead-acid or other types)
Management Method :	H141
Management Method Description :	The site receiving this waste stored/bulked and transferred the waste with no treatment or recovery (H010-H129), fuel blending (H061), or disposal (H131-H135) at that receiving site.
Generation Tons :	0
Managed Tons :	1.428
Shipped Tons :	0
Received Tons :	1.428
Receiver ID :	CAD088504881
Receiver State :	CA
Shipper ID :	CAR000010066
Shipper State :	CA
Waste Minimization Code :	N/R
Waste Minimization Code Description :	N/R
Waste Code Group :	D006
Waste Code Group Description :	CADMIUM

Report Cycle :	2013

Map Id: K115
Direction: NNW
Distance: 0.237 mi.
Actual: 1253.812 ft.
Elevation: 0.03 mi. / 160 ft.
Relative: Higher

Site Name: KINSBURSKY BROTHERS SUPPLY INC.
1314 NORTH ANAHEIM BLVD.
ANAHEIM, CA 92801

Database(s): [ARCHIVED RCRA TSDF, BRS, CORRACTS, Corrective Actions_2020, RCRA_LQG, RCRA_TSDF] ***(Cont.)***

Envirosite ID: 5265704
EPA ID: CAD088504881

BRS ***(Cont.)***

Hazardous Waste Page Number :	79
Hazardous Waste Sub-Page Number :	3
BR Form :	WR
Waste Description :	ALKALINE BATTERIES
Primary NAICS :	42393
Source Code :	N/R
Source Code Description :	N/R
Form Code :	W309
Form Code Description :	Batteries, battery parts, cores, casings (lead-acid or other types)
Management Method :	H141
Management Method Description :	The site receiving this waste stored/bulked and transferred the waste with no treatment or recovery (H010-H129), fuel blending (H061), or disposal (H131-H135) at that receiving site.
Generation Tons :	0
Managed Tons :	.067
Shipped Tons :	0
Received Tons :	.067
Receiver ID :	CAD088504881
Receiver State :	CA
Shipper ID :	CAR000070110
Shipper State :	CA
Waste Minimization Code :	N/R
Waste Minimization Code Description :	N/R
Waste Code Group :	N/R
Waste Code Group Description :	N/R

Report Cycle :	2013
Hazardous Waste Page Number :	80
Hazardous Waste Sub-Page Number :	3
BR Form :	WR
Waste Description :	LEAD ACID SEALED BATTERIES
Primary NAICS :	42393
Source Code :	N/R
Source Code Description :	N/R
Form Code :	W309
Form Code Description :	Batteries, battery parts, cores, casings (lead-acid or other types)

Map Id: K115
Direction: NNW
Distance: 0.237 mi.
Actual: 1253.812 ft.
Elevation: 0.03 mi. / 160 ft.
Relative: Higher

Site Name: KINSBURSKY BROTHERS SUPPLY INC.
1314 NORTH ANAHEIM BLVD.
ANAHEIM, CA 92801

Database(s): [ARCHIVED RCRA TSDF, BRS, CORRACTS, Corrective Actions_2020, RCRA_LQG, RCRA_TSDF] ***(Cont.)***

Envirosite ID: 5265704
EPA ID: CAD088504881

BRS ***(Cont.)***

Management Method :	H010
Management Method Description :	Metals recovery including retorting, smelting, chemical, etc.
Generation Tons :	0
Managed Tons :	.059
Shipped Tons :	0
Received Tons :	.059
Receiver ID :	CAD088504881
Receiver State :	CA
Shipper ID :	CAR000070540
Shipper State :	CA
Waste Minimization Code :	N/R
Waste Minimization Code Description :	N/R
Waste Code Group :	D008
Waste Code Group Description :	LEAD

Report Cycle :	2013
Hazardous Waste Page Number :	80
Hazardous Waste Sub-Page Number :	2
BR Form :	WR
Waste Description :	LEAD ACID AUTOMOTIVE BATTERIES
Primary NAICS :	42393
Source Code :	N/R
Source Code Description :	N/R
Form Code :	W309
Form Code Description :	Batteries, battery parts, cores, casings (lead-acid or other types)
Management Method :	H010
Management Method Description :	Metals recovery including retorting, smelting, chemical, etc.
Generation Tons :	0
Managed Tons :	.0635
Shipped Tons :	0
Received Tons :	.0635
Receiver ID :	CAD088504881
Receiver State :	CA
Shipper ID :	CAR000070540
Shipper State :	CA
Waste Minimization Code :	N/R
Waste Minimization Code Description :	N/R
Waste Code Group :	D008

Map Id: K115
Direction: NNW
Distance: 0.237 mi.
Actual: 1253.812 ft.
Elevation: 0.03 mi. / 160 ft.
Relative: Higher

Site Name: KINSBURSKY BROTHERS SUPPLY INC.
1314 NORTH ANAHEIM BLVD.
ANAHEIM, CA 92801

Database(s): [ARCHIVED RCRA TSDF, BRS, CORRACTS, Corrective Actions_2020, RCRA_LQG, RCRA_TSDF] ***(Cont.)***

Envirosite ID: 5265704
EPA ID: CAD088504881

BRS ***(Cont.)***

Waste Code Group Description :	LEAD

Report Cycle :	2013
Hazardous Waste Page Number :	80
Hazardous Waste Sub-Page Number :	1
BR Form :	WR
Waste Description :	LITHIUM ION BATTERIES
Primary NAICS :	42393
Source Code :	N/R
Source Code Description :	N/R
Form Code :	W309
Form Code Description :	Batteries, battery parts, cores, casings (lead-acid or other types)
Management Method :	H141
Management Method Description :	The site receiving this waste stored/bulked and transferred the waste with no treatment or recovery (H010-H129), fuel blending (H061), or disposal (H131-H135) at that receiving site.
Generation Tons :	0
Managed Tons :	.0085
Shipped Tons :	0
Received Tons :	.0085
Receiver ID :	CAD088504881
Receiver State :	CA
Shipper ID :	CAR000070110
Shipper State :	CA
Waste Minimization Code :	N/R
Waste Minimization Code Description :	N/R
Waste Code Group :	D003
Waste Code Group Description :	REACTIVE WASTE

Report Cycle :	2013
Hazardous Waste Page Number :	81
Hazardous Waste Sub-Page Number :	2
BR Form :	WR
Waste Description :	LITHIUM THYONYL CHLOIDE BATTERIES
Primary NAICS :	42393
Source Code :	N/R

Map Id: K115
Direction: NNW
Distance: 0.237 mi.
Actual: 1253.812 ft.
Elevation: 0.03 mi. / 160 ft.
Relative: Higher

Site Name: KINSBURSKY BROTHERS SUPPLY INC.
1314 NORTH ANAHEIM BLVD.
ANAHEIM, CA 92801

Database(s): [ARCHIVED RCRA TSDF, BRS, CORRACTS, Corrective Actions_2020, RCRA_LQG, RCRA_TSDF] ***(Cont.)***

Envirosite ID: 5265704
EPA ID: CAD088504881

BRS ***(Cont.)***

Source Code Description :	N/R
Form Code :	W309
Form Code Description :	Batteries, battery parts, cores, casings (lead-acid or other types)
Management Method :	H141
Management Method Description :	The site receiving this waste stored/bulked and transferred the waste with no treatment or recovery (H010-H129), fuel blending (H061), or disposal (H131-H135) at that receiving site.
Generation Tons :	0
Managed Tons :	.0165
Shipped Tons :	0
Received Tons :	.0165
Receiver ID :	CAD088504881
Receiver State :	CA
Shipper ID :	CAR000202937
Shipper State :	CA
Waste Minimization Code :	N/R
Waste Minimization Code Description :	N/R
Waste Code Group :	N/R
Waste Code Group Description :	N/R

Report Cycle :	2013
Hazardous Waste Page Number :	81
Hazardous Waste Sub-Page Number :	3
BR Form :	WR
Waste Description :	NI CAD BATTERIES
Primary NAICS :	42393
Source Code :	N/R
Source Code Description :	N/R
Form Code :	W309
Form Code Description :	Batteries, battery parts, cores, casings (lead-acid or other types)
Management Method :	H141
Management Method Description :	The site receiving this waste stored/bulked and transferred the waste with no treatment or recovery (H010-H129), fuel blending (H061), or disposal (H131-H135) at that receiving site.

Map Id: K115
Direction: NNW
Distance: 0.237 mi.
Actual: 1253.812 ft.
Elevation: 0.03 mi. / 160 ft.
Relative: Higher

Site Name: KINSBURSKY BROTHERS SUPPLY INC.
1314 NORTH ANAHEIM BLVD.
ANAHEIM, CA 92801

Database(s): [ARCHIVED RCRA TSDF, BRS, CORRACTS, Corrective Actions_2020, RCRA_LQG, RCRA_TSDF] ***(Cont.)***

Envirosite ID: 5265704
EPA ID: CAD088504881

BRS ***(Cont.)***

Generation Tons :	0
Managed Tons :	.275
Shipped Tons :	0
Received Tons :	.275
Receiver ID :	CAD088504881
Receiver State :	CA
Shipper ID :	CAR000202937
Shipper State :	CA
Waste Minimization Code :	N/R
Waste Minimization Code Description :	N/R
Waste Code Group :	D003
Waste Code Group Description :	REACTIVE WASTE

CORRACTS

EPA ID :	CAD088504881
EPA Region :	N/R
HNAICS Code :	0
HNAICS Code Description :	N/R
Area Name :	N/R
Actual Date :	01/01/1901
Action :	N/R
Original Schedule Date :	N/R
Schedule End Date :	N/R
Area Name :	ENTIRE FACILITY
Actual Date :	N/R
Action :	N/R
Original Schedule Date :	N/R
Schedule End Date :	N/R

Corrective Actions_2020

Region :	9
Remedy Construction :	N/R

RCRA_LQG

Map Id: K115
Direction: NNW
Distance: 0.237 mi.
Actual: 1253.812 ft.
Elevation: 0.03 mi. / 160 ft.
Relative: Higher

Site Name: KINSBURSKY BROTHERS SUPPLY INC.
1314 NORTH ANAHEIM BLVD.
ANAHEIM, CA 92801

Database(s): [ARCHIVED RCRA TSDF, BRS, CORRACTS, Corrective Actions_2020, RCRA_LQG, RCRA_TSDF] ***(Cont.)***

Envirosite ID: 5265704
EPA ID: CAD088504881

RCRA_LQG ***(Cont.)***

Date form received by agency :	03/01/2014
Facility name :	KINSBURSKY BROTHERS SUPPLY INC.
Facility address :	1314 NORTH ANAHEIM BLVD., ANAHEIM CA 92801-1201
EPA ID :	CAD088504881
Mailing address :	1314 NORTH ANAHEIM BLVD., ANAHEIM CA 92081-1201
Contact :	PAUL D JOHNSON
Contact address :	1314 NORTH ANAHEIM BLVD., ANAHEIM CA 92801-1201
Contact country :	N/R
Contact telephone :	(714) 738-8516
Contact email :	PJOHNSON@KINSBURSKY.COM
EPA Region :	09
Land type :	Private
Source type :	Annual/Biennial Report updated with Notification
Classification :	Large Quantity Generator

Description :

Handlers that generate 1,000 kg or more of hazardous waste during any calendar month; or generate more than 1 kg of acutely hazardous waste during any calendar month; or generate more than 100 kg of any residue or contaminated soil, waste or other debris resulting from the cleanup of a spill, into or on any land or water, of acutely hazardous waste during any calendar month; or generate 1 kg or less of acutely hazardous waste during any calendar month, and accumulate more than 1 kg of acutely hazardous waste at any time; or generate 100 kg or less of any residue or contaminated soil, waste or other debris resulting from the cleanup of a spill, into or on any land or water, of acutely hazardous waste during any calendar month, and accumulated more than 100 kg of that material at any time.

Owner/Operator Summary :

Owner Operator name :	KINSBURSKY BROTHERS SUPPLY INC.
Owner Operator address :	1314 NORTH ANAHEIM BLVD., ANAHEIM CA 92801-1201
Owner Operator country :	N/R
Owner Operator telephone :	(714) 738-8516
Legal status :	Private
Owner Operator Type :	Owner
Owner/Op start date :	05/20/1977
Owner/Op end date :	N/R

Owner Operator name :	KINSBURSKY BROTHERS SUPPLY INC.

Map Id: K115
Direction: NNW
Distance: 0.237 mi.
Actual: 1253.812 ft.
Elevation: 0.03 mi. / 160 ft.
Relative: Higher

Site Name: KINSBURSKY BROTHERS SUPPLY INC.
1314 NORTH ANAHEIM BLVD.
ANAHEIM, CA 92801

Database(s): [ARCHIVED RCRA TSDF, BRS, CORRACTS, Corrective Actions_2020, RCRA_LQG, RCRA_TSDF] ***(Cont.)***

Envirosite ID: 5265704
EPA ID: CAD088504881

RCRA_LQG ***(Cont.)***

Owner Operator address :	1314 NORTH ANAHEIM BLVD., ANAHEIM CA 92801-1201
Owner Operator country :	US
Owner Operator telephone :	(714) 738-8516
Legal status :	Private
Owner Operator Type :	Operator
Owner/Op start date :	05/20/1977
Owner/Op end date :	N/R

Handler Activities Summary :

U.S. importer of hazardous waste :	Yes
Mixed waste (haz. and radioactive) :	No
Recycler of hazardous waste :	Yes
Transporter of hazardous waste :	No
Treater storer or disposer of HW :	Yes
Underground injection activity :	No
On-site burner exemption :	No
Furnace exemption :	No
Used oil fuel burner :	No
Used oil processor :	No
Used oil refiner :	No
Used oil fuel marketer to burner :	No
Used oil Specification marketer :	No
Used oil transfer facility :	No
Used oil transporter :	No

Historical Generators :

Date form received by agency :	10/04/2012
Facility name :	KINSBURSKY BROTHERS SUPPLY INC.
Classification :	Large Quantity Generator
Date form received by agency :	07/13/2010
Facility name :	KINSBURSKY BROTHERS SUPPLY INC.
Classification :	Large Quantity Generator
Date form received by agency :	03/27/2008
Facility name :	KINSBURSKY BROTHERS SUPPLY INC.
Classification :	Large Quantity Generator

Map Id: K115
Direction: NNW
Distance: 0.237 mi.
Actual: 1253.812 ft.
Elevation: 0.03 mi. / 160 ft.
Relative: Higher

Site Name: KINSBURSKY BROTHERS SUPPLY INC.
1314 NORTH ANAHEIM BLVD.
ANAHEIM, CA 92801

Database(s): [ARCHIVED RCRA TSDF, BRS, CORRACTS, Corrective Actions_2020, RCRA_LQG, RCRA_TSDF] ***(Cont.)***

Envirosite ID: 5265704
EPA ID: CAD088504881

RCRA_LQG ***(Cont.)***

Date form received by agency :	03/30/2005
Facility name :	KINSBURSKY BROTHERS SUPPLY INC.
Classification :	Large Quantity Generator
Date form received by agency :	03/31/2004
Facility name :	KINSBURSKY BROTHERS SUPPLY INC.
Classification :	Large Quantity Generator
Date form received by agency :	05/13/2002
Facility name :	KINBURSKY BROTHERS, INC.
Classification :	Large Quantity Generator
Date form received by agency :	10/12/2000
Facility name :	KINSBURSKY BROTHERS
Classification :	Large Quantity Generator
Date form received by agency :	04/21/1999
Facility name :	KINSBURSKY BROTHERS SUPPLY INC.
Classification :	Large Quantity Generator
Date form received by agency :	09/01/1996
Facility name :	KINSBURSKY BROS SUPPLY INC
Classification :	Large Quantity Generator
Date form received by agency :	07/17/1996
Facility name :	KINSBURSKY BROTHERS SUPPLY INC
Classification :	Large Quantity Generator
Date form received by agency :	03/20/1994
Facility name :	KINSBURSKY BROTHERS INC.
Classification :	Large Quantity Generator
Date form received by agency :	02/17/1992
Facility name :	KINSBURSKY BROS SUPPLY INC
Classification :	Large Quantity Generator
Date form received by agency :	01/29/1981

Map Id: K115
Direction: NNW
Distance: 0.237 mi.
Actual: 1253.812 ft.
Elevation: 0.03 mi. / 160 ft.
Relative: Higher

Site Name: KINSBURSKY BROTHERS SUPPLY INC.
1314 NORTH ANAHEIM BLVD.
ANAHEIM, CA 92801

Database(s): [ARCHIVED RCRA TSDF, BRS, CORRACTS, Corrective Actions_2020, RCRA_LQG, RCRA_TSDF] ***(Cont.)***

Envirosite ID: 5265704
EPA ID: CAD088504881

RCRA_LQG ***(Cont.)***

Facility name : KINSBURSKY BROS SUPPLY INC
Classification : Large Quantity Generator

Hazardous Waste Summary :

Waste code : 121
Waste name : from br conversion

Waste code : 141
Waste name : from br conversion

Waste code : 162
Waste name : from br conversion

Waste code : 171
Waste name : from br conversion

Waste code : 172
Waste name : from br conversion

Waste code : 181
Waste name : from br conversion

Waste code : 223
Waste name : from br conversion

Waste code : 331
Waste name : from br conversion

Waste code : 352
Waste name : from br conversion

Waste code : 451
Waste name : from br conversion

Waste code : 512
Waste name : from br conversion

Map Id: K115
Direction: NNW
Distance: 0.237 mi.
Actual: 1253.812 ft.
Elevation: 0.03 mi. / 160 ft.
Relative: Higher

Site Name: KINSBURSKY BROTHERS SUPPLY INC.
1314 NORTH ANAHEIM BLVD.
ANAHEIM, CA 92801

Database(s): [ARCHIVED RCRA TSDF, BRS, CORRACTS, Corrective Actions_2020, RCRA_LQG, RCRA_TSDF] ***(Cont.)***

Envirosite ID: 5265704
EPA ID: CAD088504881

RCRA_LQG ***(Cont.)***

Waste code :	513
Waste name :	from br conversion
Waste code :	551
Waste name :	from br conversion
Waste code :	611
Waste name :	from br conversion
Waste code :	612
Waste name :	from br conversion
Waste code :	725
Waste name :	from br conversion
Waste code :	791
Waste name :	from br conversion
Waste code :	792
Waste name :	from br conversion
Waste code :	D001
Waste name :	IGNITABLE WASTE
Waste code :	D002
Waste name :	CORROSIVE WASTE
Waste code :	D003
Waste name :	REACTIVE WASTE
Waste code :	D004
Waste name :	ARSENIC
Waste code :	D005
Waste name :	BARIUM

Map Id: K115
Direction: NNW
Distance: 0.237 mi.
Actual: 1253.812 ft.
Elevation: 0.03 mi. / 160 ft.
Relative: Higher

Site Name: KINSBURSKY BROTHERS SUPPLY INC.
1314 NORTH ANAHEIM BLVD.
ANAHEIM, CA 92801

Database(s): [ARCHIVED RCRA TSDF, BRS, CORRACTS, Corrective Actions_2020, RCRA_LQG, RCRA_TSDF] ***(Cont.)***

Envirosite ID: 5265704
EPA ID: CAD088504881

RCRA_LQG ***(Cont.)***

Waste code : D006
Waste name : CADMIUM

Waste code : D007
Waste name : CHROMIUM

Waste code : D008
Waste name : LEAD

Waste code : D009
Waste name : MERCURY

Waste code : D010
Waste name : SELENIUM

Waste code : D011
Waste name : SILVER

Waste code : F006

Waste name :

WASTEWATER TREATMENT SLUDGES FROM ELECTROPLATING OPERATIONS, EXCEPT FROM THE FOLLOWING PROCESSES: (1) SULFURIC ACID ANODIZING OF ALUMINUM; (2) TIN PLATING ON CARBON STEEL; (3) ZINC PLATING (SEGREGATED BASIS) ON CARBON STEEL; (4) ALUMINUM OR ZINC-ALUMINUM PLATING ON CARBON STEEL; (5) CLEANING/STRIPPING ASSOCIATED WITH TIN, ZINC, AND ALUMINUM PLATING ON CARBON STEEL; AND (6) CHEMICAL ETCHING AND MILLING OF ALUMINUM.

Waste code : F007
Waste name : SPENT CYANIDE PLATING BATH SOLUTIONS FROM ELECTROPLATING OPERATIONS.

Waste code : F008

Waste name : PLATING BATH RESIDUES FROM THE BOTTOM OF PLATING BATHS FROM ELECTROPLATING OPERATIONS IN WHICH CYANIDES ARE USED IN THE PROCESS.

Map Id: K115
Direction: NNW
Distance: 0.237 mi.
Actual: 1253.812 ft.
Elevation: 0.03 mi. / 160 ft.
Relative: Higher

Site Name: KINSBURSKY BROTHERS SUPPLY INC.
1314 NORTH ANAHEIM BLVD.
ANAHEIM, CA 92801

Database(s): [ARCHIVED RCRA TSDF, BRS, CORRACTS, Corrective Actions_2020, RCRA_LQG, RCRA_TSDF] ***(Cont.)***

Envirosite ID: 5265704
EPA ID: CAD088504881

RCRA_LQG ***(Cont.)***

Corrective Action Summary :

Event date :	01/01/1901
Event :	CA021OP
Event date :	03/16/1989
Event :	CA075LO
Event date :	03/16/1989
Event :	CA050RF
Event date :	05/23/1997
Event :	CA225NR
Event date :	05/30/2002
Event :	CA150
Event date :	03/16/2016
Event :	CA200
Event date :	03/16/2016
Event :	CA150

Facility Has Received Notices of Violations :

Regulation violated :	Yes
Area of violation :	TSD - Manifest/Records/Reporting
Date violation :	03/21/2006
Date achieved compliance :	06/07/2006
Violation lead agency :	State
Enforcement action :	WRITTEN INFORMAL
Enforcement action date :	03/21/2006
Enf. disposition status :	N/R
Enf. disp. status date :	N/R
Enforcement lead agency :	State
Proposed penalty amount :	N/R
Final penalty amount :	N/R
Paid penalty amount :	N/R

Map Id: K115
Direction: NNW
Distance: 0.237 mi.
Actual: 1253.812 ft.
Elevation: 0.03 mi. / 160 ft.
Relative: Higher

Site Name: KINSBURSKY BROTHERS SUPPLY INC.
1314 NORTH ANAHEIM BLVD.
ANAHEIM, CA 92801

Database(s): [ARCHIVED RCRA TSDF, BRS, CORRACTS, Corrective Actions_2020, RCRA_LQG, RCRA_TSDF] ***(Cont.)***

Envirosite ID: 5265704
EPA ID: CAD088504881

RCRA_LQG ***(Cont.)***

Regulation violated :	Yes
Area of violation :	TSD - Manifest/Records/Reporting
Date violation :	03/21/2006
Date achieved compliance :	06/07/2006
Violation lead agency :	State
Enforcement action :	SINGLE SITE CA/FO
Enforcement action date :	12/04/2006
Enf. disposition status :	N/R
Enf. disp. status date :	N/R
Enforcement lead agency :	State
Proposed penalty amount :	N/R
Final penalty amount :	15750
Paid penalty amount :	N/R

Regulation violated :	Yes
Area of violation :	TSD - Manifest/Records/Reporting
Date violation :	03/21/2006
Date achieved compliance :	06/07/2006
Violation lead agency :	State
Enforcement action :	LETTER OF INTENT TO INITIATE ENFORCEMENT ACTION
Enforcement action date :	11/07/2006
Enf. disposition status :	N/R
Enf. disp. status date :	N/R
Enforcement lead agency :	State
Proposed penalty amount :	N/R
Final penalty amount :	N/R
Paid penalty amount :	N/R

Regulation violated :	Yes
Area of violation :	Generators - General
Date violation :	10/02/1990
Date achieved compliance :	10/31/1990
Violation lead agency :	State
Enforcement action :	FINAL 3008(A) COMPLIANCE ORDER
Enforcement action date :	10/05/1990
Enf. disposition status :	N/R
Enf. disp. status date :	N/R
Enforcement lead agency :	State

Map Id: K115
Direction: NNW
Distance: 0.237 mi.
Actual: 1253.812 ft.
Elevation: 0.03 mi. / 160 ft.
Relative: Higher

Site Name: KINSBURSKY BROTHERS SUPPLY INC.
1314 NORTH ANAHEIM BLVD.
ANAHEIM, CA 92801

Database(s): [ARCHIVED RCRA TSDF, BRS, CORRACTS, Corrective Actions_2020, RCRA_LQG, RCRA_TSDF] ***(Cont.)***

Envirosite ID: 5265704
EPA ID: CAD088504881

RCRA_LQG ***(Cont.)***

Proposed penalty amount :	N/R
Final penalty amount :	N/R
Paid penalty amount :	N/R
Regulation violated :	Yes
Area of violation :	TSD - General
Date violation :	01/28/1992
Date achieved compliance :	06/30/1994
Violation lead agency :	State
Enforcement action :	INITIAL CIVIL JUDICIAL ACTION FOR COMPLIANCE AND/OR MONETARY PENALTY
Enforcement action date :	01/28/1992
Enf. disposition status :	N/R
Enf. disp. status date :	N/R
Enforcement lead agency :	State
Proposed penalty amount :	N/R
Final penalty amount :	20000
Paid penalty amount :	10000
Regulation violated :	Yes
Area of violation :	TSD - Financial Requirements
Date violation :	01/28/1992
Date achieved compliance :	06/19/1992
Violation lead agency :	State
Enforcement action :	INITIAL CIVIL JUDICIAL ACTION FOR COMPLIANCE AND/OR MONETARY PENALTY
Enforcement action date :	01/28/1992
Enf. disposition status :	N/R
Enf. disp. status date :	N/R
Enforcement lead agency :	State
Proposed penalty amount :	N/R
Final penalty amount :	20000
Paid penalty amount :	10000
Regulation violated :	Yes
Area of violation :	TSD - General
Date violation :	08/23/1994
Date achieved compliance :	06/27/1995

Map Id: K115
Direction: NNW
Distance: 0.237 mi.
Actual: 1253.812 ft.
Elevation: 0.03 mi. / 160 ft.
Relative: Higher

Site Name: KINSBURSKY BROTHERS SUPPLY INC.
1314 NORTH ANAHEIM BLVD.
ANAHEIM, CA 92801

Database(s): [ARCHIVED RCRA TSDF, BRS, CORRACTS, Corrective Actions_2020, RCRA_LQG, RCRA_TSDF] ***(Cont.)***

Envirosite ID: 5265704
EPA ID: CAD088504881

RCRA_LQG ***(Cont.)***

Violation lead agency :	State
Enforcement action :	FINAL 3008(A) COMPLIANCE ORDER
Enforcement action date :	07/06/1995
Enf. disposition status :	N/R
Enf. disp. status date :	N/R
Enforcement lead agency :	State
Proposed penalty amount :	N/R
Final penalty amount :	5000
Paid penalty amount :	5000

Regulation violated :	Yes
Area of violation :	TSD - General
Date violation :	08/23/1994
Date achieved compliance :	06/27/1995
Violation lead agency :	State
Enforcement action :	WRITTEN INFORMAL
Enforcement action date :	08/23/1994
Enf. disposition status :	N/R
Enf. disp. status date :	N/R
Enforcement lead agency :	State
Proposed penalty amount :	N/R
Final penalty amount :	N/R
Paid penalty amount :	N/R

Regulation violated :	Yes
Area of violation :	TSD - Container Use and Management
Date violation :	05/04/2005
Date achieved compliance :	05/04/2005
Violation lead agency :	State
Enforcement action :	WRITTEN INFORMAL
Enforcement action date :	05/04/2005
Enf. disposition status :	N/R
Enf. disp. status date :	N/R
Enforcement lead agency :	State
Proposed penalty amount :	N/R
Final penalty amount :	N/R
Paid penalty amount :	N/R

Map Id: K115
Direction: NNW
Distance: 0.237 mi.
Actual: 1253.812 ft.
Elevation: 0.03 mi. / 160 ft.
Relative: Higher

Site Name: KINSBURSKY BROTHERS SUPPLY INC.
1314 NORTH ANAHEIM BLVD.
ANAHEIM, CA 92801

Database(s): [ARCHIVED RCRA TSDF, BRS, CORRACTS, Corrective Actions_2020, RCRA_LQG, RCRA_TSDF] ***(Cont.)***

Envirosite ID: 5265704
EPA ID: CAD088504881

RCRA_LQG ***(Cont.)***

Regulation violated :	Yes
Area of violation :	TSD - General Facility Standards
Date violation :	03/21/2006
Date achieved compliance :	06/07/2006
Violation lead agency :	State
Enforcement action :	WRITTEN INFORMAL
Enforcement action date :	03/21/2006
Enf. disposition status :	N/R
Enf. disp. status date :	N/R
Enforcement lead agency :	State
Proposed penalty amount :	N/R
Final penalty amount :	N/R
Paid penalty amount :	N/R

Regulation violated :	Yes
Area of violation :	TSD - General Facility Standards
Date violation :	03/21/2006
Date achieved compliance :	06/07/2006
Violation lead agency :	State
Enforcement action :	SINGLE SITE CA/FO
Enforcement action date :	12/04/2006
Enf. disposition status :	N/R
Enf. disp. status date :	N/R
Enforcement lead agency :	State
Proposed penalty amount :	N/R
Final penalty amount :	15750
Paid penalty amount :	N/R

Regulation violated :	Yes
Area of violation :	TSD - General Facility Standards
Date violation :	03/21/2006
Date achieved compliance :	06/07/2006
Violation lead agency :	State
Enforcement action :	LETTER OF INTENT TO INITIATE ENFORCEMENT ACTION
Enforcement action date :	11/07/2006
Enf. disposition status :	N/R
Enf. disp. status date :	N/R
Enforcement lead agency :	State

Map Id: K115
Direction: NNW
Distance: 0.237 mi.
Actual: 1253.812 ft.
Elevation: 0.03 mi. / 160 ft.
Relative: Higher

Site Name: KINSBURSKY BROTHERS SUPPLY INC.
1314 NORTH ANAHEIM BLVD.
ANAHEIM, CA 92801

Database(s): [ARCHIVED RCRA TSDF, BRS, CORRACTS, Corrective Actions_2020, RCRA_LQG, RCRA_TSDF] ***(Cont.)***

Envirosite ID: 5265704
EPA ID: CAD088504881

RCRA_LQG ***(Cont.)***

Proposed penalty amount :	N/R
Final penalty amount :	N/R
Paid penalty amount :	N/R

Regulation violated :	Yes
Area of violation :	TSD - Financial Requirements
Date violation :	02/13/1992
Date achieved compliance :	06/30/1994
Violation lead agency :	State
Enforcement action :	N/R
Enforcement action date :	N/R
Enf. disposition status :	N/R
Enf. disp. status date :	N/R
Enforcement lead agency :	N/R
Proposed penalty amount :	N/R
Final penalty amount :	N/R
Paid penalty amount :	N/R

Regulation violated :	Yes
Area of violation :	TSD - Preparedness and Prevention
Date violation :	02/20/2007
Date achieved compliance :	03/07/2007
Violation lead agency :	State
Enforcement action :	WRITTEN INFORMAL
Enforcement action date :	02/21/2007
Enf. disposition status :	N/R
Enf. disp. status date :	N/R
Enforcement lead agency :	State
Proposed penalty amount :	N/R
Final penalty amount :	N/R
Paid penalty amount :	N/R

Regulation violated :	Yes
Area of violation :	Transporters - General
Date violation :	11/15/1989
Date achieved compliance :	04/06/1990
Violation lead agency :	State
Enforcement action :	WRITTEN INFORMAL

Map Id: K115
Direction: NNW
Distance: 0.237 mi.
Actual: 1253.812 ft.
Elevation: 0.03 mi. / 160 ft.
Relative: Higher

Site Name: KINSBURSKY BROTHERS SUPPLY INC.
1314 NORTH ANAHEIM BLVD.
ANAHEIM, CA 92801

Database(s): [ARCHIVED RCRA TSDF, BRS, CORRACTS, Corrective Actions_2020, RCRA_LQG, RCRA_TSDF] ***(Cont.)***

Envirosite ID: 5265704
EPA ID: CAD088504881

RCRA_LQG ***(Cont.)***

Enforcement action date :	12/27/1989
Enf. disposition status :	N/R
Enf. disp. status date :	N/R
Enforcement lead agency :	State
Proposed penalty amount :	N/R
Final penalty amount :	N/R
Paid penalty amount :	N/R

Regulation violated :	Yes
Area of violation :	TSD - General
Date violation :	11/08/1995
Date achieved compliance :	08/01/1996
Violation lead agency :	State
Enforcement action :	WRITTEN INFORMAL
Enforcement action date :	11/08/1995
Enf. disposition status :	N/R
Enf. disp. status date :	N/R
Enforcement lead agency :	State
Proposed penalty amount :	N/R
Final penalty amount :	N/R
Paid penalty amount :	N/R

Regulation violated :	Yes
Area of violation :	Permits - Application
Date violation :	02/25/2004
Date achieved compliance :	03/04/2004
Violation lead agency :	State
Enforcement action :	LETTER OF INTENT TO INITIATE ENFORCEMENT ACTION
Enforcement action date :	08/12/2004
Enf. disposition status :	N/R
Enf. disp. status date :	N/R
Enforcement lead agency :	State
Proposed penalty amount :	N/R
Final penalty amount :	N/R
Paid penalty amount :	N/R

Regulation violated :	Yes
Area of violation :	Permits - Application

Map Id: K115
Direction: NNW
Distance: 0.237 mi.
Actual: 1253.812 ft.
Elevation: 0.03 mi. / 160 ft.
Relative: Higher

Site Name: KINSBURSKY BROTHERS SUPPLY INC.
1314 NORTH ANAHEIM BLVD.
ANAHEIM, CA 92801

Database(s): [ARCHIVED RCRA TSDF, BRS, CORRACTS, Corrective Actions_2020, RCRA_LQG, RCRA_TSDF] ***(Cont.)***

Envirosite ID: 5265704
EPA ID: CAD088504881

RCRA_LQG ***(Cont.)***

Date violation :	02/25/2004
Date achieved compliance :	03/04/2004
Violation lead agency :	State
Enforcement action :	SINGLE SITE CA/FO
Enforcement action date :	09/15/2004
Enf. disposition status :	N/R
Enf. disp. status date :	N/R
Enforcement lead agency :	State
Proposed penalty amount :	N/R
Final penalty amount :	1680
Paid penalty amount :	N/R

Regulation violated :	Yes
Area of violation :	Permits - Application
Date violation :	02/25/2004
Date achieved compliance :	03/04/2004
Violation lead agency :	State
Enforcement action :	WRITTEN INFORMAL
Enforcement action date :	03/02/2004
Enf. disposition status :	N/R
Enf. disp. status date :	N/R
Enforcement lead agency :	State
Proposed penalty amount :	N/R
Final penalty amount :	N/R
Paid penalty amount :	N/R

Regulation violated :	Yes
Area of violation :	TSD - Container Use and Management
Date violation :	02/20/2007
Date achieved compliance :	03/07/2007
Violation lead agency :	State
Enforcement action :	WRITTEN INFORMAL
Enforcement action date :	02/21/2007
Enf. disposition status :	N/R
Enf. disp. status date :	N/R
Enforcement lead agency :	State
Proposed penalty amount :	N/R
Final penalty amount :	N/R

Map Id: K115
Direction: NNW
Distance: 0.237 mi.
Actual: 1253.812 ft.
Elevation: 0.03 mi. / 160 ft.
Relative: Higher

Site Name: KINSBURSKY BROTHERS SUPPLY INC.
1314 NORTH ANAHEIM BLVD.
ANAHEIM, CA 92801

Database(s): [ARCHIVED RCRA TSDF, BRS, CORRACTS, Corrective Actions_2020, RCRA_LQG, RCRA_TSDF] ***(Cont.)***

Envirosite ID: 5265704
EPA ID: CAD088504881

RCRA_LQG ***(Cont.)***

Paid penalty amount :	N/R

Regulation violated :	Yes
Area of violation :	Generators - General
Date violation :	08/23/1994
Date achieved compliance :	06/27/1995
Violation lead agency :	State
Enforcement action :	FINAL 3008(A) COMPLIANCE ORDER
Enforcement action date :	07/06/1995
Enf. disposition status :	N/R
Enf. disp. status date :	N/R
Enforcement lead agency :	State
Proposed penalty amount :	N/R
Final penalty amount :	5000
Paid penalty amount :	5000

Regulation violated :	Yes
Area of violation :	Generators - General
Date violation :	08/23/1994
Date achieved compliance :	06/27/1995
Violation lead agency :	State
Enforcement action :	WRITTEN INFORMAL
Enforcement action date :	08/23/1994
Enf. disposition status :	N/R
Enf. disp. status date :	N/R
Enforcement lead agency :	State
Proposed penalty amount :	N/R
Final penalty amount :	N/R
Paid penalty amount :	N/R

Regulation violated :	Yes
Area of violation :	TSD - General
Date violation :	08/23/1994
Date achieved compliance :	10/24/1994
Violation lead agency :	State
Enforcement action :	FINAL 3008(A) COMPLIANCE ORDER
Enforcement action date :	07/06/1995
Enf. disposition status :	N/R

Map Id: K115
Direction: NNW
Distance: 0.237 mi.
Actual: 1253.812 ft.
Elevation: 0.03 mi. / 160 ft.
Relative: Higher

Site Name: KINSBURSKY BROTHERS SUPPLY INC.
1314 NORTH ANAHEIM BLVD.
ANAHEIM, CA 92801

Database(s): [ARCHIVED RCRA TSDF, BRS, CORRACTS, Corrective Actions_2020, RCRA_LQG, RCRA_TSDF] ***(Cont.)***

Envirosite ID: 5265704
EPA ID: CAD088504881

RCRA_LQG ***(Cont.)***

Enf. disp. status date :	N/R
Enforcement lead agency :	State
Proposed penalty amount :	N/R
Final penalty amount :	5000
Paid penalty amount :	5000

Regulation violated :	Yes
Area of violation :	TSD - General
Date violation :	08/23/1994
Date achieved compliance :	10/24/1994
Violation lead agency :	State
Enforcement action :	WRITTEN INFORMAL
Enforcement action date :	08/23/1994
Enf. disposition status :	N/R
Enf. disp. status date :	N/R
Enforcement lead agency :	State
Proposed penalty amount :	N/R
Final penalty amount :	N/R
Paid penalty amount :	N/R

Regulation violated :	Yes
Area of violation :	TSD - General Facility Standards
Date violation :	01/28/1999
Date achieved compliance :	03/21/2000
Violation lead agency :	State
Enforcement action :	INITIAL 3008(A) COMPLIANCE
Enforcement action date :	02/25/2000
Enf. disposition status :	N/R
Enf. disp. status date :	N/R
Enforcement lead agency :	State
Proposed penalty amount :	15000
Final penalty amount :	N/R
Paid penalty amount :	N/R

Regulation violated :	Yes
Area of violation :	TSD - General Facility Standards
Date violation :	01/28/1999
Date achieved compliance :	03/21/2000

Map Id: K115
Direction: NNW
Distance: 0.237 mi.
Actual: 1253.812 ft.
Elevation: 0.03 mi. / 160 ft.
Relative: Higher

Site Name: KINSBURSKY BROTHERS SUPPLY INC.
1314 NORTH ANAHEIM BLVD.
ANAHEIM, CA 92801

Database(s): [ARCHIVED RCRA TSDF, BRS, CORRACTS, Corrective Actions_2020, RCRA_LQG, RCRA_TSDF] ***(Cont.)***

Envirosite ID: 5265704
EPA ID: CAD088504881

RCRA_LQG ***(Cont.)***

Violation lead agency :	State
Enforcement action :	FINAL 3008(A) COMPLIANCE ORDER
Enforcement action date :	03/21/2000
Enf. disposition status :	N/R
Enf. disp. status date :	N/R
Enforcement lead agency :	State
Proposed penalty amount :	N/R
Final penalty amount :	15000
Paid penalty amount :	N/R

Regulation violated :	Yes
Area of violation :	TSD - General Facility Standards
Date violation :	01/28/1999
Date achieved compliance :	03/21/2000
Violation lead agency :	State
Enforcement action :	WRITTEN INFORMAL
Enforcement action date :	01/28/1999
Enf. disposition status :	N/R
Enf. disp. status date :	N/R
Enforcement lead agency :	State
Proposed penalty amount :	N/R
Final penalty amount :	N/R
Paid penalty amount :	N/R

Regulation violated :	Yes
Area of violation :	Generators - General
Date violation :	11/15/1989
Date achieved compliance :	04/06/1990
Violation lead agency :	State
Enforcement action :	WRITTEN INFORMAL
Enforcement action date :	12/27/1989
Enf. disposition status :	N/R
Enf. disp. status date :	N/R
Enforcement lead agency :	State
Proposed penalty amount :	N/R
Final penalty amount :	N/R
Paid penalty amount :	N/R

Map Id: K115
Direction: NNW
Distance: 0.237 mi.
Actual: 1253.812 ft.
Elevation: 0.03 mi. / 160 ft.
Relative: Higher

Site Name: KINSBURSKY BROTHERS SUPPLY INC.
1314 NORTH ANAHEIM BLVD.
ANAHEIM, CA 92801

Database(s): [ARCHIVED RCRA TSDF, BRS, CORRACTS, Corrective Actions_2020, RCRA_LQG, RCRA_TSDF] ***(Cont.)***

Envirosite ID: 5265704
EPA ID: CAD088504881

RCRA_LQG ***(Cont.)***

Regulation violated :	Yes
Area of violation :	TSD - Container Use and Management
Date violation :	03/21/2006
Date achieved compliance :	03/21/2006
Violation lead agency :	State
Enforcement action :	WRITTEN INFORMAL
Enforcement action date :	03/21/2006
Enf. disposition status :	N/R
Enf. disp. status date :	N/R
Enforcement lead agency :	State
Proposed penalty amount :	N/R
Final penalty amount :	N/R
Paid penalty amount :	N/R

Regulation violated :	Yes
Area of violation :	TSD - General
Date violation :	03/31/1998
Date achieved compliance :	05/02/1998
Violation lead agency :	State
Enforcement action :	WRITTEN INFORMAL
Enforcement action date :	03/31/1998
Enf. disposition status :	N/R
Enf. disp. status date :	N/R
Enforcement lead agency :	State
Proposed penalty amount :	N/R
Final penalty amount :	N/R
Paid penalty amount :	N/R

Regulation violated :	Yes
Area of violation :	Transporters - General
Date violation :	10/02/1990
Date achieved compliance :	10/31/1990
Violation lead agency :	State
Enforcement action :	FINAL 3008(A) COMPLIANCE ORDER
Enforcement action date :	10/05/1990
Enf. disposition status :	N/R
Enf. disp. status date :	N/R
Enforcement lead agency :	State

Map Id: K115
Direction: NNW
Distance: 0.237 mi.
Actual: 1253.812 ft.
Elevation: 0.03 mi. / 160 ft.
Relative: Higher

Site Name: KINSBURSKY BROTHERS SUPPLY INC.
1314 NORTH ANAHEIM BLVD.
ANAHEIM, CA 92801

Database(s): [ARCHIVED RCRA TSDF, BRS, CORRACTS, Corrective Actions_2020, RCRA_LQG, RCRA_TSDF] ***(Cont.)***

Envirosite ID: 5265704
EPA ID: CAD088504881

RCRA_LQG ***(Cont.)***

Proposed penalty amount :	N/R
Final penalty amount :	N/R
Paid penalty amount :	N/R

Regulation violated :	Yes
Area of violation :	TSD - Financial Requirements
Date violation :	08/23/1994
Date achieved compliance :	12/22/1994
Violation lead agency :	State
Enforcement action :	FINAL 3008(A) COMPLIANCE ORDER
Enforcement action date :	07/06/1995
Enf. disposition status :	N/R
Enf. disp. status date :	N/R
Enforcement lead agency :	State
Proposed penalty amount :	N/R
Final penalty amount :	5000
Paid penalty amount :	5000

Regulation violated :	Yes
Area of violation :	TSD - Financial Requirements
Date violation :	08/23/1994
Date achieved compliance :	12/22/1994
Violation lead agency :	State
Enforcement action :	WRITTEN INFORMAL
Enforcement action date :	08/23/1994
Enf. disposition status :	N/R
Enf. disp. status date :	N/R
Enforcement lead agency :	State
Proposed penalty amount :	N/R
Final penalty amount :	N/R
Paid penalty amount :	N/R

Regulation violated :	Yes
Area of violation :	TSD - Financial Requirements
Date violation :	11/08/1995
Date achieved compliance :	08/01/1996
Violation lead agency :	State
Enforcement action :	WRITTEN INFORMAL

Map Id: K115
Direction: NNW
Distance: 0.237 mi.
Actual: 1253.812 ft.
Elevation: 0.03 mi. / 160 ft.
Relative: Higher

Site Name: KINSBURSKY BROTHERS SUPPLY INC.
1314 NORTH ANAHEIM BLVD.
ANAHEIM, CA 92801

Database(s): [ARCHIVED RCRA TSDF, BRS, CORRACTS, Corrective Actions_2020, RCRA_LQG, RCRA_TSDF] ***(Cont.)***

Envirosite ID: 5265704
EPA ID: CAD088504881

RCRA_LQG ***(Cont.)***

Enforcement action date :	11/08/1995
Enf. disposition status :	N/R
Enf. disp. status date :	N/R
Enforcement lead agency :	State
Proposed penalty amount :	N/R
Final penalty amount :	N/R
Paid penalty amount :	N/R

Regulation violated :	Yes
Area of violation :	State Statute or Regulation
Date violation :	09/24/2007
Date achieved compliance :	10/02/2007
Violation lead agency :	State
Enforcement action :	WRITTEN INFORMAL
Enforcement action date :	09/25/2007
Enf. disposition status :	N/R
Enf. disp. status date :	N/R
Enforcement lead agency :	State
Proposed penalty amount :	N/R
Final penalty amount :	N/R
Paid penalty amount :	N/R

Regulation violated :	Yes
Area of violation :	State Statute or Regulation
Date violation :	09/24/2007
Date achieved compliance :	09/24/2007
Violation lead agency :	State
Enforcement action :	WRITTEN INFORMAL
Enforcement action date :	09/25/2007
Enf. disposition status :	N/R
Enf. disp. status date :	N/R
Enforcement lead agency :	State
Proposed penalty amount :	N/R
Final penalty amount :	N/R
Paid penalty amount :	N/R

Regulation violated :	Yes
Area of violation :	TSD - General Facility Standards

Map Id: K115
Direction: NNW
Distance: 0.237 mi.
Actual: 1253.812 ft.
Elevation: 0.03 mi. / 160 ft.
Relative: Higher

Site Name: KINSBURSKY BROTHERS SUPPLY INC.
1314 NORTH ANAHEIM BLVD.
ANAHEIM, CA 92801

Database(s): [ARCHIVED RCRA TSDF, BRS, CORRACTS, Corrective Actions_2020, RCRA_LQG, RCRA_TSDF] ***(Cont.)***

Envirosite ID: 5265704
EPA ID: CAD088504881

RCRA_LQG ***(Cont.)***

Date violation :	02/20/2007
Date achieved compliance :	03/07/2007
Violation lead agency :	State
Enforcement action :	WRITTEN INFORMAL
Enforcement action date :	02/21/2007
Enf. disposition status :	N/R
Enf. disp. status date :	N/R
Enforcement lead agency :	State
Proposed penalty amount :	N/R
Final penalty amount :	N/R
Paid penalty amount :	N/R

Regulation violated :	Yes
Area of violation :	TSD - General Facility Standards
Date violation :	01/29/2002
Date achieved compliance :	02/13/2002
Violation lead agency :	State
Enforcement action :	WRITTEN INFORMAL
Enforcement action date :	02/05/2002
Enf. disposition status :	N/R
Enf. disp. status date :	N/R
Enforcement lead agency :	State
Proposed penalty amount :	N/R
Final penalty amount :	N/R
Paid penalty amount :	N/R

Regulation violated :	Yes
Area of violation :	TSD - General Facility Standards
Date violation :	01/29/2002
Date achieved compliance :	02/13/2002
Violation lead agency :	State
Enforcement action :	SINGLE SITE CA/FO
Enforcement action date :	10/18/2002
Enf. disposition status :	N/R
Enf. disp. status date :	N/R
Enforcement lead agency :	State
Proposed penalty amount :	N/R
Final penalty amount :	35490

Map Id: K115
Direction: NNW
Distance: 0.237 mi.
Actual: 1253.812 ft.
Elevation: 0.03 mi. / 160 ft.
Relative: Higher

Site Name: KINSBURSKY BROTHERS SUPPLY INC.
1314 NORTH ANAHEIM BLVD.
ANAHEIM, CA 92801

Database(s): [ARCHIVED RCRA TSDF, BRS, CORRACTS, Corrective Actions_2020, RCRA_LQG, RCRA_TSDF] ***(Cont.)***

Envirosite ID: 5265704
EPA ID: CAD088504881

RCRA_LQG ***(Cont.)***

Paid penalty amount :	N/R

Regulation violated :	Yes
Area of violation :	TSD - Preparedness and Prevention
Date violation :	07/31/2002
Date achieved compliance :	08/12/2002
Violation lead agency :	State
Enforcement action :	WRITTEN INFORMAL
Enforcement action date :	07/31/2002
Enf. disposition status :	N/R
Enf. disp. status date :	N/R
Enforcement lead agency :	State
Proposed penalty amount :	N/R
Final penalty amount :	N/R
Paid penalty amount :	N/R

Regulation violated :	Yes
Area of violation :	TSD - Preparedness and Prevention
Date violation :	07/31/2002
Date achieved compliance :	08/12/2002
Violation lead agency :	State
Enforcement action :	SINGLE SITE CA/FO
Enforcement action date :	06/14/2004
Enf. disposition status :	N/R
Enf. disp. status date :	N/R
Enforcement lead agency :	State
Proposed penalty amount :	N/R
Final penalty amount :	14000
Paid penalty amount :	N/R

Regulation violated :	Yes
Area of violation :	State Statute or Regulation
Date violation :	05/06/2008
Date achieved compliance :	05/13/2008
Violation lead agency :	State
Enforcement action :	WRITTEN INFORMAL
Enforcement action date :	05/06/2008
Enf. disposition status :	N/R

Map Id: K115
Direction: NNW
Distance: 0.237 mi.
Actual: 1253.812 ft.
Elevation: 0.03 mi. / 160 ft.
Relative: Higher

Site Name: KINSBURSKY BROTHERS SUPPLY INC.
1314 NORTH ANAHEIM BLVD.
ANAHEIM, CA 92801

Database(s): [ARCHIVED RCRA TSDF, BRS, CORRACTS, Corrective Actions_2020, RCRA_LQG, RCRA_TSDF] ***(Cont.)***

Envirosite ID: 5265704
EPA ID: CAD088504881

RCRA_LQG ***(Cont.)***

Enf. disp. status date :	N/R
Enforcement lead agency :	State
Proposed penalty amount :	N/R
Final penalty amount :	N/R
Paid penalty amount :	N/R

Regulation violated :	Yes
Area of violation :	TSD - General Facility Standards
Date violation :	11/23/2015
Date achieved compliance :	11/23/2015
Violation lead agency :	State
Enforcement action :	WRITTEN INFORMAL
Enforcement action date :	01/26/2016
Enf. disposition status :	N/R
Enf. disp. status date :	N/R
Enforcement lead agency :	State
Proposed penalty amount :	N/R
Final penalty amount :	N/R
Paid penalty amount :	N/R

Regulation violated :	Yes
Area of violation :	Generators - General
Date violation :	03/03/2009
Date achieved compliance :	03/03/2009
Violation lead agency :	State
Enforcement action :	N/R
Enforcement action date :	N/R
Enf. disposition status :	N/R
Enf. disp. status date :	N/R
Enforcement lead agency :	N/R
Proposed penalty amount :	N/R
Final penalty amount :	N/R
Paid penalty amount :	N/R

Regulation violated :	Yes
Area of violation :	TSD - Financial Requirements
Date violation :	01/23/2001
Date achieved compliance :	02/21/2001

Map Id: K115
Direction: NNW
Distance: 0.237 mi.
Actual: 1253.812 ft.
Elevation: 0.03 mi. / 160 ft.
Relative: Higher

Site Name: KINSBURSKY BROTHERS SUPPLY INC.
1314 NORTH ANAHEIM BLVD.
ANAHEIM, CA 92801

Database(s): [ARCHIVED RCRA TSDF, BRS, CORRACTS, Corrective Actions_2020, RCRA_LQG, RCRA_TSDF] ***(Cont.)***

Envirosite ID: 5265704
EPA ID: CAD088504881

RCRA_LQG ***(Cont.)***

Violation lead agency :	State
Enforcement action :	WRITTEN INFORMAL
Enforcement action date :	01/24/2001
Enf. disposition status :	N/R
Enf. disp. status date :	N/R
Enforcement lead agency :	State
Proposed penalty amount :	N/R
Final penalty amount :	N/R
Paid penalty amount :	N/R

Regulation violated :	Yes
Area of violation :	TSD - General Facility Standards
Date violation :	01/29/2002
Date achieved compliance :	03/07/2002
Violation lead agency :	State
Enforcement action :	WRITTEN INFORMAL
Enforcement action date :	02/05/2002
Enf. disposition status :	N/R
Enf. disp. status date :	N/R
Enforcement lead agency :	State
Proposed penalty amount :	N/R
Final penalty amount :	N/R
Paid penalty amount :	N/R

Regulation violated :	Yes
Area of violation :	TSD - General Facility Standards
Date violation :	01/29/2002
Date achieved compliance :	03/05/2002
Violation lead agency :	State
Enforcement action :	WRITTEN INFORMAL
Enforcement action date :	02/05/2002
Enf. disposition status :	N/R
Enf. disp. status date :	N/R
Enforcement lead agency :	State
Proposed penalty amount :	N/R
Final penalty amount :	N/R
Paid penalty amount :	N/R

Map Id: K115
Direction: NNW
Distance: 0.237 mi.
Actual: 1253.812 ft.
Elevation: 0.03 mi. / 160 ft.
Relative: Higher

Site Name: KINSBURSKY BROTHERS SUPPLY INC.
1314 NORTH ANAHEIM BLVD.
ANAHEIM, CA 92801

Database(s): [ARCHIVED RCRA TSDF, BRS, CORRACTS, Corrective Actions_2020, RCRA_LQG, RCRA_TSDF] ***(Cont.)***

Envirosite ID: 5265704
EPA ID: CAD088504881

RCRA_LQG ***(Cont.)***

Regulation violated :	Yes
Area of violation :	TSD - Financial Requirements
Date violation :	01/12/2001
Date achieved compliance :	02/21/2001
Violation lead agency :	State
Enforcement action :	WRITTEN INFORMAL
Enforcement action date :	01/24/2001
Enf. disposition status :	N/R
Enf. disp. status date :	N/R
Enforcement lead agency :	State
Proposed penalty amount :	N/R
Final penalty amount :	N/R
Paid penalty amount :	N/R

Regulation violated :	Yes
Area of violation :	TSD - Preparedness and Prevention
Date violation :	01/29/2002
Date achieved compliance :	03/05/2002
Violation lead agency :	State
Enforcement action :	WRITTEN INFORMAL
Enforcement action date :	02/05/2002
Enf. disposition status :	N/R
Enf. disp. status date :	N/R
Enforcement lead agency :	State
Proposed penalty amount :	N/R
Final penalty amount :	N/R
Paid penalty amount :	N/R

Regulation violated :	Yes
Area of violation :	Permits - Application
Date violation :	01/29/2002
Date achieved compliance :	03/05/2002
Violation lead agency :	State
Enforcement action :	WRITTEN INFORMAL
Enforcement action date :	02/05/2002
Enf. disposition status :	N/R
Enf. disp. status date :	N/R
Enforcement lead agency :	State

Map Id: K115
Direction: NNW
Distance: 0.237 mi.
Actual: 1253.812 ft.
Elevation: 0.03 mi. / 160 ft.
Relative: Higher

Site Name: KINSBURSKY BROTHERS SUPPLY INC.
1314 NORTH ANAHEIM BLVD.
ANAHEIM, CA 92801

Database(s): [ARCHIVED RCRA TSDF, BRS, CORRACTS, Corrective Actions_2020, RCRA_LQG, RCRA_TSDF] ***(Cont.)***

Envirosite ID: 5265704
EPA ID: CAD088504881

RCRA_LQG ***(Cont.)***

Proposed penalty amount :	N/R
Final penalty amount :	N/R
Paid penalty amount :	N/R

Regulation violated :	Yes
Area of violation :	TSD - Manifest/Records/Reporting
Date violation :	03/24/2003
Date achieved compliance :	04/07/2003
Violation lead agency :	State
Enforcement action :	WRITTEN INFORMAL
Enforcement action date :	03/25/2003
Enf. disposition status :	N/R
Enf. disp. status date :	N/R
Enforcement lead agency :	State
Proposed penalty amount :	N/R
Final penalty amount :	N/R
Paid penalty amount :	N/R

Regulation violated :	Yes
Area of violation :	TSD - Manifest/Records/Reporting
Date violation :	01/29/2002
Date achieved compliance :	03/05/2002
Violation lead agency :	State
Enforcement action :	WRITTEN INFORMAL
Enforcement action date :	02/05/2002
Enf. disposition status :	N/R
Enf. disp. status date :	N/R
Enforcement lead agency :	State
Proposed penalty amount :	N/R
Final penalty amount :	N/R
Paid penalty amount :	N/R

Regulation violated :	Yes
Area of violation :	TSD - General Facility Standards
Date violation :	07/31/2002
Date achieved compliance :	08/12/2002
Violation lead agency :	State
Enforcement action :	WRITTEN INFORMAL

Map Id: K115
Direction: NNW
Distance: 0.237 mi.
Actual: 1253.812 ft.
Elevation: 0.03 mi. / 160 ft.
Relative: Higher

Site Name: KINSBURSKY BROTHERS SUPPLY INC.
1314 NORTH ANAHEIM BLVD.
ANAHEIM, CA 92801

Database(s): [ARCHIVED RCRA TSDF, BRS, CORRACTS, Corrective Actions_2020, RCRA_LQG, RCRA_TSDF] ***(Cont.)***

Envirosite ID: 5265704
EPA ID: CAD088504881

RCRA_LQG ***(Cont.)***

Enforcement action date :	07/31/2002
Enf. disposition status :	N/R
Enf. disp. status date :	N/R
Enforcement lead agency :	State
Proposed penalty amount :	N/R
Final penalty amount :	N/R
Paid penalty amount :	N/R

Regulation violated :	Yes
Area of violation :	TSD - General Facility Standards
Date violation :	03/24/2003
Date achieved compliance :	04/07/2003
Violation lead agency :	State
Enforcement action :	WRITTEN INFORMAL
Enforcement action date :	03/25/2003
Enf. disposition status :	N/R
Enf. disp. status date :	N/R
Enforcement lead agency :	State
Proposed penalty amount :	N/R
Final penalty amount :	N/R
Paid penalty amount :	N/R

Regulation violated :	Yes
Area of violation :	TSD - Financial Requirements
Date violation :	01/22/2002
Date achieved compliance :	02/19/2003
Violation lead agency :	State
Enforcement action :	WRITTEN INFORMAL
Enforcement action date :	02/19/2002
Enf. disposition status :	N/R
Enf. disp. status date :	N/R
Enforcement lead agency :	State
Proposed penalty amount :	N/R
Final penalty amount :	N/R
Paid penalty amount :	N/R

Evaluation Action Summary :

Evaluation date :	03/21/2006

Map Id: K115
Direction: NNW
Distance: 0.237 mi.
Actual: 1253.812 ft.
Elevation: 0.03 mi. / 160 ft.
Relative: Higher

Site Name: KINSBURSKY BROTHERS SUPPLY INC.
1314 NORTH ANAHEIM BLVD.
ANAHEIM, CA 92801

Database(s): [ARCHIVED RCRA TSDF, BRS, CORRACTS, Corrective Actions_2020, RCRA_LQG, RCRA_TSDF] ***(Cont.)***

Envirosite ID: 5265704
EPA ID: CAD088504881

RCRA_LQG ***(Cont.)***

Evaluation :	COMPLIANCE EVALUATION INSPECTION ON-SITE
Area of violation :	TSD - Manifest/Records/Reporting
Date achieved compliance :	06/07/2006
Evaluation lead agency :	State

Evaluation date :	03/21/2006
Evaluation :	COMPLIANCE EVALUATION INSPECTION ON-SITE
Area of violation :	TSD - Manifest/Records/Reporting
Date achieved compliance :	06/07/2006
Evaluation lead agency :	State

Evaluation date :	03/21/2006
Evaluation :	COMPLIANCE EVALUATION INSPECTION ON-SITE
Area of violation :	TSD - Manifest/Records/Reporting
Date achieved compliance :	06/07/2006
Evaluation lead agency :	State

Evaluation date :	10/02/1990
Evaluation :	FINANCIAL RECORD REVIEW
Area of violation :	Generators - General
Date achieved compliance :	10/31/1990
Evaluation lead agency :	State

Evaluation date :	01/28/1992
Evaluation :	COMPLIANCE EVALUATION INSPECTION ON-SITE
Area of violation :	TSD - General
Date achieved compliance :	06/30/1994
Evaluation lead agency :	State

Evaluation date :	01/28/1992
Evaluation :	COMPLIANCE EVALUATION INSPECTION ON-SITE
Area of violation :	TSD - Financial Requirements
Date achieved compliance :	06/19/1992
Evaluation lead agency :	State

Evaluation date :	08/23/1994
Evaluation :	COMPLIANCE EVALUATION INSPECTION ON-SITE

Map Id: K115
Direction: NNW
Distance: 0.237 mi.
Actual: 1253.812 ft.
Elevation: 0.03 mi. / 160 ft.
Relative: Higher

Site Name: KINSBURSKY BROTHERS SUPPLY INC.
1314 NORTH ANAHEIM BLVD.
ANAHEIM, CA 92801

Database(s): [ARCHIVED RCRA TSDF, BRS, CORRACTS, Corrective Actions_2020, RCRA_LQG, RCRA_TSDF] ***(Cont.)***

Envirosite ID: 5265704
EPA ID: CAD088504881

RCRA_LQG ***(Cont.)***

Area of violation :	TSD - General
Date achieved compliance :	06/27/1995
Evaluation lead agency :	State

Evaluation date :	08/23/1994
Evaluation :	COMPLIANCE EVALUATION INSPECTION ON-SITE
Area of violation :	TSD - General
Date achieved compliance :	06/27/1995
Evaluation lead agency :	State

Evaluation date :	05/04/2005
Evaluation :	FOCUSED COMPLIANCE INSPECTION
Area of violation :	TSD - Container Use and Management
Date achieved compliance :	05/04/2005
Evaluation lead agency :	State

Evaluation date :	03/21/2006
Evaluation :	COMPLIANCE EVALUATION INSPECTION ON-SITE
Area of violation :	TSD - General Facility Standards
Date achieved compliance :	06/07/2006
Evaluation lead agency :	State

Evaluation date :	03/21/2006
Evaluation :	COMPLIANCE EVALUATION INSPECTION ON-SITE
Area of violation :	TSD - General Facility Standards
Date achieved compliance :	06/07/2006
Evaluation lead agency :	State

Evaluation date :	03/21/2006
Evaluation :	COMPLIANCE EVALUATION INSPECTION ON-SITE
Area of violation :	TSD - General Facility Standards
Date achieved compliance :	06/07/2006
Evaluation lead agency :	State

Evaluation date :	02/13/1992
Evaluation :	FINANCIAL RECORD REVIEW
Area of violation :	TSD - Financial Requirements

Map Id: K115
Direction: NNW
Distance: 0.237 mi.
Actual: 1253.812 ft.
Elevation: 0.03 mi. / 160 ft.
Relative: Higher

Site Name: KINSBURSKY BROTHERS SUPPLY INC.
1314 NORTH ANAHEIM BLVD.
ANAHEIM, CA 92801

Database(s): [ARCHIVED RCRA TSDF, BRS, CORRACTS, Corrective Actions_2020, RCRA_LQG, RCRA_TSDF] ***(Cont.)***

Envirosite ID: 5265704
EPA ID: CAD088504881

RCRA_LQG ***(Cont.)***

Date achieved compliance :	06/30/1994
Evaluation lead agency :	State

Evaluation date :	02/20/2007
Evaluation :	COMPLIANCE EVALUATION INSPECTION ON-SITE
Area of violation :	TSD - Preparedness and Prevention
Date achieved compliance :	03/07/2007
Evaluation lead agency :	State

Evaluation date :	11/15/1989
Evaluation :	COMPLIANCE EVALUATION INSPECTION ON-SITE
Area of violation :	Transporters - General
Date achieved compliance :	04/06/1990
Evaluation lead agency :	State

Evaluation date :	11/08/1995
Evaluation :	COMPLIANCE EVALUATION INSPECTION ON-SITE
Area of violation :	TSD - General
Date achieved compliance :	08/01/1996
Evaluation lead agency :	State

Evaluation date :	02/25/2004
Evaluation :	COMPLIANCE EVALUATION INSPECTION ON-SITE
Area of violation :	Permits - Application
Date achieved compliance :	03/04/2004
Evaluation lead agency :	State

Evaluation date :	02/25/2004
Evaluation :	COMPLIANCE EVALUATION INSPECTION ON-SITE
Area of violation :	Permits - Application
Date achieved compliance :	03/04/2004
Evaluation lead agency :	State

Evaluation date :	02/25/2004
Evaluation :	COMPLIANCE EVALUATION INSPECTION ON-SITE
Area of violation :	Permits - Application
Date achieved compliance :	03/04/2004

Map Id: K115
Direction: NNW
Distance: 0.237 mi.
Actual: 1253.812 ft.
Elevation: 0.03 mi. / 160 ft.
Relative: Higher

Site Name: KINSBURSKY BROTHERS SUPPLY INC.
1314 NORTH ANAHEIM BLVD.
ANAHEIM, CA 92801

Database(s): [ARCHIVED RCRA TSDF, BRS, CORRACTS, Corrective Actions_2020, RCRA_LQG, RCRA_TSDF] ***(Cont.)***

Envirosite ID: 5265704
EPA ID: CAD088504881

RCRA_LQG ***(Cont.)***

Evaluation lead agency :	State
Evaluation date :	02/20/2007
Evaluation :	COMPLIANCE EVALUATION INSPECTION ON-SITE
Area of violation :	TSD - Container Use and Management
Date achieved compliance :	03/07/2007
Evaluation lead agency :	State
Evaluation date :	08/23/1994
Evaluation :	COMPLIANCE EVALUATION INSPECTION ON-SITE
Area of violation :	Generators - General
Date achieved compliance :	06/27/1995
Evaluation lead agency :	State
Evaluation date :	08/23/1994
Evaluation :	COMPLIANCE EVALUATION INSPECTION ON-SITE
Area of violation :	Generators - General
Date achieved compliance :	06/27/1995
Evaluation lead agency :	State
Evaluation date :	03/21/2005
Evaluation :	FINANCIAL RECORD REVIEW
Area of violation :	N/R
Date achieved compliance :	N/R
Evaluation lead agency :	State
Evaluation date :	03/13/2006
Evaluation :	FINANCIAL RECORD REVIEW
Area of violation :	N/R
Date achieved compliance :	N/R
Evaluation lead agency :	State
Evaluation date :	08/23/1994
Evaluation :	COMPLIANCE EVALUATION INSPECTION ON-SITE
Area of violation :	TSD - General
Date achieved compliance :	10/24/1994
Evaluation lead agency :	State

Map Id: K115
Direction: NNW
Distance: 0.237 mi.
Actual: 1253.812 ft.
Elevation: 0.03 mi. / 160 ft.
Relative: Higher

Site Name: KINSBURSKY BROTHERS SUPPLY INC.
1314 NORTH ANAHEIM BLVD.
ANAHEIM, CA 92801

Database(s): [ARCHIVED RCRA TSDF, BRS, CORRACTS, Corrective Actions_2020, RCRA_LQG, RCRA_TSDF] ***(Cont.)***

Envirosite ID: 5265704
EPA ID: CAD088504881

RCRA_LQG ***(Cont.)***

Evaluation date :	08/23/1994
Evaluation :	COMPLIANCE EVALUATION INSPECTION ON-SITE
Area of violation :	TSD - General
Date achieved compliance :	10/24/1994
Evaluation lead agency :	State

Evaluation date :	04/17/1996
Evaluation :	FOLLOW-UP INSPECTION
Area of violation :	N/R
Date achieved compliance :	N/R
Evaluation lead agency :	State

Evaluation date :	10/16/1996
Evaluation :	COMPLIANCE EVALUATION INSPECTION ON-SITE
Area of violation :	N/R
Date achieved compliance :	N/R
Evaluation lead agency :	State

Evaluation date :	11/06/1989
Evaluation :	FINANCIAL RECORD REVIEW
Area of violation :	N/R
Date achieved compliance :	N/R
Evaluation lead agency :	State

Evaluation date :	09/22/2006
Evaluation :	FINANCIAL RECORD REVIEW
Area of violation :	N/R
Date achieved compliance :	N/R
Evaluation lead agency :	EPA Contractor/Grantee

Evaluation date :	10/02/1990
Evaluation :	COMPLIANCE EVALUATION INSPECTION ON-SITE
Area of violation :	N/R
Date achieved compliance :	N/R
Evaluation lead agency :	State

Evaluation date :	01/28/1999

Map Id: K115
Direction: NNW
Distance: 0.237 mi.
Actual: 1253.812 ft.
Elevation: 0.03 mi. / 160 ft.
Relative: Higher

Site Name: KINSBURSKY BROTHERS SUPPLY INC.
1314 NORTH ANAHEIM BLVD.
ANAHEIM, CA 92801

Database(s): [ARCHIVED RCRA TSDF, BRS, CORRACTS, Corrective Actions_2020, RCRA_LQG, RCRA_TSDF] ***(Cont.)***

Envirosite ID: 5265704
EPA ID: CAD088504881

RCRA_LQG ***(Cont.)***

Evaluation :	COMPLIANCE EVALUATION INSPECTION ON-SITE
Area of violation :	TSD - General Facility Standards
Date achieved compliance :	03/21/2000
Evaluation lead agency :	State

Evaluation date :	01/28/1999
Evaluation :	COMPLIANCE EVALUATION INSPECTION ON-SITE
Area of violation :	TSD - General Facility Standards
Date achieved compliance :	03/21/2000
Evaluation lead agency :	State

Evaluation date :	01/28/1999
Evaluation :	COMPLIANCE EVALUATION INSPECTION ON-SITE
Area of violation :	TSD - General Facility Standards
Date achieved compliance :	03/21/2000
Evaluation lead agency :	State

Evaluation date :	11/15/1989
Evaluation :	COMPLIANCE EVALUATION INSPECTION ON-SITE
Area of violation :	Generators - General
Date achieved compliance :	04/06/1990
Evaluation lead agency :	State

Evaluation date :	03/21/2006
Evaluation :	COMPLIANCE EVALUATION INSPECTION ON-SITE
Area of violation :	TSD - Container Use and Management
Date achieved compliance :	03/21/2006
Evaluation lead agency :	State

Evaluation date :	03/31/1998
Evaluation :	COMPLIANCE EVALUATION INSPECTION ON-SITE
Area of violation :	TSD - General
Date achieved compliance :	05/02/1998
Evaluation lead agency :	State

Evaluation date :	10/02/1990
Evaluation :	FINANCIAL RECORD REVIEW

Map Id: K115
Direction: NNW
Distance: 0.237 mi.
Actual: 1253.812 ft.
Elevation: 0.03 mi. / 160 ft.
Relative: Higher

Site Name: KINSBURSKY BROTHERS SUPPLY INC.
1314 NORTH ANAHEIM BLVD.
ANAHEIM, CA 92801

Database(s): [ARCHIVED RCRA TSDF, BRS, CORRACTS, Corrective Actions_2020, RCRA_LQG, RCRA_TSDF] ***(Cont.)***

Envirosite ID: 5265704
EPA ID: CAD088504881

RCRA_LQG ***(Cont.)***

Area of violation :	Transporters - General
Date achieved compliance :	10/31/1990
Evaluation lead agency :	State

Evaluation date :	08/23/1994
Evaluation :	COMPLIANCE EVALUATION INSPECTION ON-SITE
Area of violation :	TSD - Financial Requirements
Date achieved compliance :	12/22/1994
Evaluation lead agency :	State

Evaluation date :	08/23/1994
Evaluation :	COMPLIANCE EVALUATION INSPECTION ON-SITE
Area of violation :	TSD - Financial Requirements
Date achieved compliance :	12/22/1994
Evaluation lead agency :	State

Evaluation date :	11/08/1995
Evaluation :	COMPLIANCE EVALUATION INSPECTION ON-SITE
Area of violation :	TSD - Financial Requirements
Date achieved compliance :	08/01/1996
Evaluation lead agency :	State

Evaluation date :	09/24/2007
Evaluation :	COMPLIANCE EVALUATION INSPECTION ON-SITE
Area of violation :	State Statute or Regulation
Date achieved compliance :	10/02/2007
Evaluation lead agency :	State

Evaluation date :	09/24/2007
Evaluation :	COMPLIANCE EVALUATION INSPECTION ON-SITE
Area of violation :	State Statute or Regulation
Date achieved compliance :	09/24/2007
Evaluation lead agency :	State

Evaluation date :	02/20/2007
Evaluation :	COMPLIANCE EVALUATION INSPECTION ON-SITE
Area of violation :	TSD - General Facility Standards

Map Id: K115
Direction: NNW
Distance: 0.237 mi.
Actual: 1253.812 ft.
Elevation: 0.03 mi. / 160 ft.
Relative: Higher

Site Name: KINSBURSKY BROTHERS SUPPLY INC.
1314 NORTH ANAHEIM BLVD.
ANAHEIM, CA 92801

Database(s): [ARCHIVED RCRA TSDF, BRS, CORRACTS, Corrective Actions_2020, RCRA_LQG, RCRA_TSDF] ***(Cont.)***

Envirosite ID: 5265704
EPA ID: CAD088504881

RCRA_LQG ***(Cont.)***

Date achieved compliance :	03/07/2007
Evaluation lead agency :	State

Evaluation date :	03/23/2007
Evaluation :	FINANCIAL RECORD REVIEW
Area of violation :	N/R
Date achieved compliance :	N/R
Evaluation lead agency :	State

Evaluation date :	10/11/2007
Evaluation :	FINANCIAL RECORD REVIEW
Area of violation :	N/R
Date achieved compliance :	N/R
Evaluation lead agency :	State

Evaluation date :	03/21/2005
Evaluation :	COMPLIANCE EVALUATION INSPECTION ON-SITE
Area of violation :	N/R
Date achieved compliance :	N/R
Evaluation lead agency :	State

Evaluation date :	03/01/2010
Evaluation :	FINANCIAL RECORD REVIEW
Area of violation :	N/R
Date achieved compliance :	N/R
Evaluation lead agency :	State

Evaluation date :	02/17/2010
Evaluation :	COMPLIANCE EVALUATION INSPECTION ON-SITE
Area of violation :	N/R
Date achieved compliance :	N/R
Evaluation lead agency :	State

Evaluation date :	01/29/2002
Evaluation :	COMPLIANCE EVALUATION INSPECTION ON-SITE
Area of violation :	TSD - General Facility Standards
Date achieved compliance :	02/13/2002

Map Id: K115
Direction: NNW
Distance: 0.237 mi.
Actual: 1253.812 ft.
Elevation: 0.03 mi. / 160 ft.
Relative: Higher

Site Name: KINSBURSKY BROTHERS SUPPLY INC.
1314 NORTH ANAHEIM BLVD.
ANAHEIM, CA 92801

Database(s): [ARCHIVED RCRA TSDF, BRS, CORRACTS, Corrective Actions_2020, RCRA_LQG, RCRA_TSDF] ***(Cont.)***

Envirosite ID: 5265704
EPA ID: CAD088504881

RCRA_LQG ***(Cont.)***

Evaluation lead agency :	State
Evaluation date :	01/29/2002
Evaluation :	COMPLIANCE EVALUATION INSPECTION ON-SITE
Area of violation :	TSD - General Facility Standards
Date achieved compliance :	02/13/2002
Evaluation lead agency :	State
Evaluation date :	07/31/2002
Evaluation :	FOLLOW-UP INSPECTION
Area of violation :	TSD - Preparedness and Prevention
Date achieved compliance :	08/12/2002
Evaluation lead agency :	State
Evaluation date :	07/31/2002
Evaluation :	FOLLOW-UP INSPECTION
Area of violation :	TSD - Preparedness and Prevention
Date achieved compliance :	08/12/2002
Evaluation lead agency :	State
Evaluation date :	05/06/2008
Evaluation :	FOCUSED COMPLIANCE INSPECTION
Area of violation :	State Statute or Regulation
Date achieved compliance :	05/13/2008
Evaluation lead agency :	State
Evaluation date :	11/23/2015
Evaluation :	COMPLIANCE EVALUATION INSPECTION ON-SITE
Area of violation :	TSD - General Facility Standards
Date achieved compliance :	11/23/2015
Evaluation lead agency :	State
Evaluation date :	03/03/2009
Evaluation :	COMPLIANCE EVALUATION INSPECTION ON-SITE
Area of violation :	Generators - General
Date achieved compliance :	03/03/2009
Evaluation lead agency :	State

Map Id: K115
Direction: NNW
Distance: 0.237 mi.
Actual: 1253.812 ft.
Elevation: 0.03 mi. / 160 ft.
Relative: Higher

Site Name: KINSBURSKY BROTHERS SUPPLY INC.
1314 NORTH ANAHEIM BLVD.
ANAHEIM, CA 92801

Database(s): [ARCHIVED RCRA TSDF, BRS, CORRACTS, Corrective Actions_2020, RCRA_LQG, RCRA_TSDF] ***(Cont.)***

Envirosite ID: 5265704
EPA ID: CAD088504881

RCRA_LQG ***(Cont.)***

Evaluation date :	01/23/2001
Evaluation :	COMPLIANCE EVALUATION INSPECTION ON-SITE
Area of violation :	TSD - Financial Requirements
Date achieved compliance :	02/21/2001
Evaluation lead agency :	State

Evaluation date :	01/29/2002
Evaluation :	COMPLIANCE EVALUATION INSPECTION ON-SITE
Area of violation :	TSD - General Facility Standards
Date achieved compliance :	03/07/2002
Evaluation lead agency :	State

Evaluation date :	01/29/2002
Evaluation :	COMPLIANCE EVALUATION INSPECTION ON-SITE
Area of violation :	TSD - General Facility Standards
Date achieved compliance :	03/05/2002
Evaluation lead agency :	State

Evaluation date :	01/12/2001
Evaluation :	FINANCIAL RECORD REVIEW
Area of violation :	TSD - Financial Requirements
Date achieved compliance :	02/21/2001
Evaluation lead agency :	State

Evaluation date :	01/29/2002
Evaluation :	COMPLIANCE EVALUATION INSPECTION ON-SITE
Area of violation :	TSD - Preparedness and Prevention
Date achieved compliance :	03/05/2002
Evaluation lead agency :	State

Evaluation date :	01/29/2002
Evaluation :	COMPLIANCE EVALUATION INSPECTION ON-SITE
Area of violation :	Permits - Application
Date achieved compliance :	03/05/2002
Evaluation lead agency :	State

Evaluation date :	09/29/2011

Map Id: K115
Direction: NNW
Distance: 0.237 mi.
Actual: 1253.812 ft.
Elevation: 0.03 mi. / 160 ft.
Relative: Higher

Site Name: KINSBURSKY BROTHERS SUPPLY INC.
1314 NORTH ANAHEIM BLVD.
ANAHEIM, CA 92801

Database(s): [ARCHIVED RCRA TSDF, BRS, CORRACTS, Corrective Actions_2020, RCRA_LQG, RCRA_TSDF] ***(Cont.)***

Envirosite ID: 5265704
EPA ID: CAD088504881

RCRA_LQG ***(Cont.)***

Evaluation :	COMPLIANCE EVALUATION INSPECTION ON-SITE
Area of violation :	N/R
Date achieved compliance :	N/R
Evaluation lead agency :	State

Evaluation date :	03/12/2012
Evaluation :	FINANCIAL RECORD REVIEW
Area of violation :	N/R
Date achieved compliance :	N/R
Evaluation lead agency :	State

Evaluation date :	11/26/2013
Evaluation :	COMPLIANCE EVALUATION INSPECTION ON-SITE
Area of violation :	N/R
Date achieved compliance :	N/R
Evaluation lead agency :	State

Evaluation date :	12/13/2013
Evaluation :	FINANCIAL RECORD REVIEW
Area of violation :	N/R
Date achieved compliance :	N/R
Evaluation lead agency :	State

Evaluation date :	12/30/2015
Evaluation :	FINANCIAL RECORD REVIEW
Area of violation :	N/R
Date achieved compliance :	N/R
Evaluation lead agency :	State

Evaluation date :	02/25/2004
Evaluation :	SIGNIFICANT NON-COMPLIER
Area of violation :	N/R
Date achieved compliance :	N/R
Evaluation lead agency :	State

Evaluation date :	01/28/1999
Evaluation :	SIGNIFICANT NON-COMPLIER

Map Id: K115
Direction: NNW
Distance: 0.237 mi.
Actual: 1253.812 ft.
Elevation: 0.03 mi. / 160 ft.
Relative: Higher

Site Name: KINSBURSKY BROTHERS SUPPLY INC.
1314 NORTH ANAHEIM BLVD.
ANAHEIM, CA 92801

Database(s): [ARCHIVED RCRA TSDF, BRS, CORRACTS, Corrective Actions_2020, RCRA_LQG, RCRA_TSDF] ***(Cont.)***

Envirosite ID: 5265704
EPA ID: CAD088504881

RCRA_LQG ***(Cont.)***

Area of violation :	N/R
Date achieved compliance :	N/R
Evaluation lead agency :	State

Evaluation date :	03/21/2006
Evaluation :	SIGNIFICANT NON-COMPLIER
Area of violation :	N/R
Date achieved compliance :	N/R
Evaluation lead agency :	State

Evaluation date :	01/29/2002
Evaluation :	SIGNIFICANT NON-COMPLIER
Area of violation :	N/R
Date achieved compliance :	N/R
Evaluation lead agency :	State

Evaluation date :	03/04/2004
Evaluation :	NOT A SIGNIFICANT NON-COMPLIER
Area of violation :	N/R
Date achieved compliance :	N/R
Evaluation lead agency :	State

Evaluation date :	03/21/2000
Evaluation :	NOT A SIGNIFICANT NON-COMPLIER
Area of violation :	N/R
Date achieved compliance :	N/R
Evaluation lead agency :	State

Evaluation date :	06/07/2006
Evaluation :	NOT A SIGNIFICANT NON-COMPLIER
Area of violation :	N/R
Date achieved compliance :	N/R
Evaluation lead agency :	State

Evaluation date :	02/13/2002
Evaluation :	NOT A SIGNIFICANT NON-COMPLIER
Area of violation :	N/R

Map Id: K115
Direction: NNW
Distance: 0.237 mi.
Actual: 1253.812 ft.
Elevation: 0.03 mi. / 160 ft.
Relative: Higher

Site Name: KINSBURSKY BROTHERS SUPPLY INC.
1314 NORTH ANAHEIM BLVD.
ANAHEIM, CA 92801

Database(s): [ARCHIVED RCRA TSDF, BRS, CORRACTS, Corrective Actions_2020, RCRA_LQG, RCRA_TSDF] ***(Cont.)***

Envirosite ID: 5265704
EPA ID: CAD088504881

RCRA_LQG ***(Cont.)***

Date achieved compliance :	N/R
Evaluation lead agency :	State

Evaluation date :	01/25/2011
Evaluation :	COMPLIANCE EVALUATION INSPECTION ON-SITE
Area of violation :	N/R
Date achieved compliance :	N/R
Evaluation lead agency :	State

Evaluation date :	02/03/2014
Evaluation :	COMPLIANCE EVALUATION INSPECTION ON-SITE
Area of violation :	N/R
Date achieved compliance :	N/R
Evaluation lead agency :	State

Evaluation date :	03/24/2003
Evaluation :	COMPLIANCE EVALUATION INSPECTION ON-SITE
Area of violation :	TSD - Manifest/Records/Reporting
Date achieved compliance :	04/07/2003
Evaluation lead agency :	State

Evaluation date :	06/27/2000
Evaluation :	COMPLIANCE EVALUATION INSPECTION ON-SITE
Area of violation :	N/R
Date achieved compliance :	N/R
Evaluation lead agency :	State

Evaluation date :	01/29/2002
Evaluation :	COMPLIANCE EVALUATION INSPECTION ON-SITE
Area of violation :	TSD - Manifest/Records/Reporting
Date achieved compliance :	03/05/2002
Evaluation lead agency :	State

Evaluation date :	02/19/2003
Evaluation :	FINANCIAL RECORD REVIEW
Area of violation :	N/R
Date achieved compliance :	N/R

Map Id: K115
Direction: NNW
Distance: 0.237 mi.
Actual: 1253.812 ft.
Elevation: 0.03 mi. / 160 ft.
Relative: Higher

Site Name: KINSBURSKY BROTHERS SUPPLY INC.
1314 NORTH ANAHEIM BLVD.
ANAHEIM, CA 92801

Database(s): [ARCHIVED RCRA TSDF, BRS, CORRACTS, Corrective Actions_2020, RCRA_LQG, RCRA_TSDF] ***(Cont.)***

Envirosite ID: 5265704
EPA ID: CAD088504881

RCRA_LQG ***(Cont.)***

Evaluation lead agency :	State
Evaluation date :	02/19/2004
Evaluation :	FINANCIAL RECORD REVIEW
Area of violation :	N/R
Date achieved compliance :	N/R
Evaluation lead agency :	State
Evaluation date :	07/31/2002
Evaluation :	FOLLOW-UP INSPECTION
Area of violation :	TSD - General Facility Standards
Date achieved compliance :	08/12/2002
Evaluation lead agency :	State
Evaluation date :	03/24/2003
Evaluation :	COMPLIANCE EVALUATION INSPECTION ON-SITE
Area of violation :	TSD - General Facility Standards
Date achieved compliance :	04/07/2003
Evaluation lead agency :	State
Evaluation date :	01/22/2002
Evaluation :	FINANCIAL RECORD REVIEW
Area of violation :	TSD - Financial Requirements
Date achieved compliance :	02/19/2003
Evaluation lead agency :	State

RCRA_TSDF

Date form received by agency :	03/01/2014
EPA ID :	CAD088504881
Mailing address :	1314 NORTH ANAHEIM BLVD., ANAHEIM CA 92081-1201
Contact :	PAUL D JOHNSON
Contact address :	1314 NORTH ANAHEIM BLVD., ANAHEIM CA 92801-1201
Contact country :	N/R
Contact telephone :	(714) 738-8516
Contact email :	PJOHNSON@KINSBURSKY.COM
EPA Region :	09
Land type :	Private

Map Id: K115
Direction: NNW
Distance: 0.237 mi.
Actual: 1253.812 ft.
Elevation: 0.03 mi. / 160 ft.
Relative: Higher

Site Name: KINSBURSKY BROTHERS SUPPLY INC.
1314 NORTH ANAHEIM BLVD.
ANAHEIM, CA 92801

Database(s): [ARCHIVED RCRA TSDF, BRS, CORRACTS, Corrective Actions_2020, RCRA_LQG, RCRA_TSDF] ***(Cont.)***

Envirosite ID: 5265704
EPA ID: CAD088504881

RCRA_TSDF ***(Cont.)***

Source type :	Annual/Biennial Report updated with Notification
Classification :	Large Quantity Generator

Description :

Handlers that generate 1,000 kg or more of hazardous waste during any calendar month; or generate more than 1 kg of acutely hazardous waste during any calendar month; or generate more than 100 kg of any residue or contaminated soil, waste or other debris resulting from the cleanup of a spill, into or on any land or water, of acutely hazardous waste during any calendar month; or generate 1 kg or less of acutely hazardous waste during any calendar month, and accumulate more than 1 kg of acutely hazardous waste at any time; or generate 100 kg or less of any residue or contaminated soil, waste or other debris resulting from the cleanup of a spill, into or on any land or water, of acutely hazardous waste during any calendar month, and accumulated more than 100 kg of that material at any time.

Owner/Operator Summary :

Owner Operator name :	KINSBURSKY BROTHERS SUPPLY INC.
Owner Operator address :	1314 NORTH ANAHEIM BLVD., ANAHEIM CA 92801-1201
Owner Operator country :	N/R
Owner Operator telephone :	(714) 738-8516
Legal status :	Private
Owner Operator Type :	Owner
Owner/Op start date :	05/20/1977
Owner/Op end date :	N/R

Owner Operator name :	KINSBURSKY BROTHERS SUPPLY INC.
Owner Operator address :	1314 NORTH ANAHEIM BLVD., ANAHEIM CA 92801-1201
Owner Operator country :	US
Owner Operator telephone :	(714) 738-8516
Legal status :	Private
Owner Operator Type :	Operator
Owner/Op start date :	05/20/1977
Owner/Op end date :	N/R

Details for this site have been truncated due to the large number of available details for this site within this dataset. For the complete details for this site, contact your Envirosite account representative for a complimentary site report containing all of the details available.

Map Id: K115
Direction: NNW
Distance: 0.237 mi.
Actual: 1253.812 ft.
Elevation: 0.03 mi. / 160 ft.
Relative: Higher

Site Name: KINSBURSKY BROTHERS SUPPLY INC.
1314 NORTH ANAHEIM BLVD.
ANAHEIM, CA 92801

Database(s): [ARCHIVED RCRA TSDF, BRS, CORRACTS, Corrective Actions_2020, RCRA_LQG, RCRA_TSDF] ***(Cont.)***

Envirosite ID: 5265704
EPA ID: CAD088504881

RCRA_TSDF ***(Cont.)***

Waste Activity Monitoring

Report Cycle :	2013
Hazardous Waste Page Number :	71
Hazardous Waste Sub-Page Number :	3
BR Form :	WR
Waste Description :	ALKALINE BATTERIES
Primary NAICS :	42393
Source Code :	N/R
Source Code Description :	N/R
Form Code :	W309
Form Code Description :	Batteries, battery parts, cores, casings (lead-acid or other types)
Management Method :	H141
Management Method Description :	The site receiving this waste stored/bulked and transferred the waste with no treatment or recovery (H010-H129), fuel blending (H061), or disposal (H131-H135) at that receiving site.
Generation Tons :	0
Managed Tons :	.142
Shipped Tons :	0
Received Tons :	.142
Receiver ID :	CAD088504881
Receiver State :	CA
Shipper ID :	CAL000181939
Shipper State :	CA
Waste Minimization Code :	N/R
Waste Minimization Code Description :	N/R
Waste Code Group :	N/R
Waste Code Group Description :	N/R

Report Cycle :	2013
Hazardous Waste Page Number :	72
Hazardous Waste Sub-Page Number :	2
BR Form :	WR
Waste Description :	ALKALINE BATTERIES
Primary NAICS :	42393
Source Code :	N/R
Source Code Description :	N/R

Map Id: K115
Direction: NNW
Distance: 0.237 mi.
Actual: 1253.812 ft.
Elevation: 0.03 mi. / 160 ft.
Relative: Higher

Site Name: KINSBURSKY BROTHERS SUPPLY INC.
1314 NORTH ANAHEIM BLVD.
ANAHEIM, CA 92801

Database(s): [ARCHIVED RCRA TSDF, BRS, CORRACTS, Corrective Actions_2020, RCRA_LQG, RCRA_TSDF] ***(Cont.)***

Envirosite ID: 5265704
EPA ID: CAD088504881

RCRA_TSDF ***(Cont.)***

Form Code :	W309
Form Code Description :	Batteries, battery parts, cores, casings (lead-acid or other types)
Management Method :	H141
Management Method Description :	The site receiving this waste stored/bulked and transferred the waste with no treatment or recovery (H010-H129), fuel blending (H061), or disposal (H131-H135) at that receiving site.
Generation Tons :	0
Managed Tons :	.1795
Shipped Tons :	0
Received Tons :	.1795
Receiver ID :	CAD088504881
Receiver State :	CA
Shipper ID :	CAL000244727
Shipper State :	CA
Waste Minimization Code :	N/R
Waste Minimization Code Description :	N/R
Waste Code Group :	N/R
Waste Code Group Description :	N/R

Report Cycle :	2013
Hazardous Waste Page Number :	72
Hazardous Waste Sub-Page Number :	3
BR Form :	WR
Waste Description :	LITHIUM IRON DISULPHIDE BATTERIES
Primary NAICS :	42393
Source Code :	N/R
Source Code Description :	N/R
Form Code :	W309
Form Code Description :	Batteries, battery parts, cores, casings (lead-acid or other types)
Management Method :	H141
Management Method Description :	The site receiving this waste stored/bulked and transferred the waste with no treatment or recovery (H010-H129), fuel blending (H061), or disposal (H131-H135) at that receiving site.
Generation Tons :	0

Map Id: K115
Direction: NNW
Distance: 0.237 mi.
Actual: 1253.812 ft.
Elevation: 0.03 mi. / 160 ft.
Relative: Higher

Site Name: KINSBURSKY BROTHERS SUPPLY INC.
1314 NORTH ANAHEIM BLVD.
ANAHEIM, CA 92801

Database(s): [ARCHIVED RCRA TSDF, BRS, CORRACTS, Corrective Actions_2020, RCRA_LQG, RCRA_TSDF] ***(Cont.)***

Envirosite ID: 5265704
EPA ID: CAD088504881

RCRA_TSDF ***(Cont.)***

Managed Tons :	.0155
Shipped Tons :	0
Received Tons :	.0155
Receiver ID :	CAD088504881
Receiver State :	CA
Shipper ID :	CAL000273963
Shipper State :	CA
Waste Minimization Code :	N/R
Waste Minimization Code Description :	N/R
Waste Code Group :	ICR
Waste Code Group Description :	Description not provided in the BRS system

Report Cycle :	2013
Hazardous Waste Page Number :	72
Hazardous Waste Sub-Page Number :	1
BR Form :	WR
Waste Description :	LEAD ACID AUTOMOTIVE BATTERIES
Primary NAICS :	42393
Source Code :	N/R
Source Code Description :	N/R
Form Code :	W309
Form Code Description :	Batteries, battery parts, cores, casings (lead-acid or other types)
Management Method :	H010
Management Method Description :	Metals recovery including retorting, smelting, chemical, etc.
Generation Tons :	0
Managed Tons :	.0525
Shipped Tons :	0
Received Tons :	.0525
Receiver ID :	CAD088504881
Receiver State :	CA
Shipper ID :	CAL000183055
Shipper State :	CA
Waste Minimization Code :	N/R
Waste Minimization Code Description :	N/R
Waste Code Group :	N/R
Waste Code Group Description :	N/R

Report Cycle :	2013

Map Id: K115
Direction: NNW
Distance: 0.237 mi.
Actual: 1253.812 ft.
Elevation: 0.03 mi. / 160 ft.
Relative: Higher

Site Name: KINSBURSKY BROTHERS SUPPLY INC.
1314 NORTH ANAHEIM BLVD.
ANAHEIM, CA 92801

Database(s): [ARCHIVED RCRA TSDF, BRS, CORRACTS, Corrective Actions_2020, RCRA_LQG, RCRA_TSDF] ***(Cont.)***

Envirosite ID: 5265704
EPA ID: CAD088504881

RCRA_TSDF ***(Cont.)***

Hazardous Waste Page Number :	73
Hazardous Waste Sub-Page Number :	2
BR Form :	WR
Waste Description :	ALKALINE BATTERIES
Primary NAICS :	42393
Source Code :	N/R
Source Code Description :	N/R
Form Code :	W309
Form Code Description :	Batteries, battery parts, cores, casings (lead-acid or other types)
Management Method :	H141
Management Method Description :	The site receiving this waste stored/bulked and transferred the waste with no treatment or recovery (H010-H129), fuel blending (H061), or disposal (H131-H135) at that receiving site.
Generation Tons :	0
Managed Tons :	.358
Shipped Tons :	0
Received Tons :	.358
Receiver ID :	CAD088504881
Receiver State :	CA
Shipper ID :	CAL000315953
Shipper State :	CA
Waste Minimization Code :	N/R
Waste Minimization Code Description :	N/R
Waste Code Group :	N/R
Waste Code Group Description :	N/R

Report Cycle :	2013
Hazardous Waste Page Number :	73
Hazardous Waste Sub-Page Number :	3
BR Form :	WR
Waste Description :	ALKALINE BATTERIES
Primary NAICS :	42393
Source Code :	N/R
Source Code Description :	N/R
Form Code :	W309
Form Code Description :	Batteries, battery parts, cores, casings (lead-acid or other types)

Map Id: K115
Direction: NNW
Distance: 0.237 mi.
Actual: 1253.812 ft.
Elevation: 0.03 mi. / 160 ft.
Relative: Higher

Site Name: KINSBURSKY BROTHERS SUPPLY INC.
1314 NORTH ANAHEIM BLVD.
ANAHEIM, CA 92801

Database(s): [ARCHIVED RCRA TSDF, BRS, CORRACTS, Corrective Actions_2020, RCRA_LQG, RCRA_TSDF] ***(Cont.)***

Envirosite ID: 5265704
EPA ID: CAD088504881

RCRA_TSDF ***(Cont.)***

Management Method :	H141
Management Method Description :	The site receiving this waste stored/bulked and transferred the waste with no treatment or recovery (H010-H129), fuel blending (H061), or disposal (H131-H135) at that receiving site.
Generation Tons :	0
Managed Tons :	.133
Shipped Tons :	0
Received Tons :	.133
Receiver ID :	CAD088504881
Receiver State :	CA
Shipper ID :	CAL000337430
Shipper State :	CA
Waste Minimization Code :	N/R
Waste Minimization Code Description :	N/R
Waste Code Group :	N/R
Waste Code Group Description :	N/R

Report Cycle :	2013
Hazardous Waste Page Number :	73
Hazardous Waste Sub-Page Number :	1
BR Form :	WR
Waste Description :	BROKEN OR BURNT LEAD ACID GELL BATTERIES
Primary NAICS :	42393
Source Code :	N/R
Source Code Description :	N/R
Form Code :	W309
Form Code Description :	Batteries, battery parts, cores, casings (lead-acid or other types)
Management Method :	H010
Management Method Description :	Metals recovery including retorting, smelting, chemical, etc.
Generation Tons :	0
Managed Tons :	.371
Shipped Tons :	0
Received Tons :	.371
Receiver ID :	CAD088504881
Receiver State :	CA
Shipper ID :	CAL000302628

Map Id: K115
Direction: NNW
Distance: 0.237 mi.
Actual: 1253.812 ft.
Elevation: 0.03 mi. / 160 ft.
Relative: Higher

Site Name: KINSBURSKY BROTHERS SUPPLY INC.
1314 NORTH ANAHEIM BLVD.
ANAHEIM, CA 92801

Database(s): [ARCHIVED RCRA TSDF, BRS, CORRACTS, Corrective Actions_2020, RCRA_LQG, RCRA_TSDF] ***(Cont.)***

Envirosite ID: 5265704
EPA ID: CAD088504881

RCRA_TSDF ***(Cont.)***

Shipper State :	CA
Waste Minimization Code :	N/R
Waste Minimization Code Description :	N/R
Waste Code Group :	D008
Waste Code Group Description :	LEAD

Report Cycle :	2013
Hazardous Waste Page Number :	74
Hazardous Waste Sub-Page Number :	2
BR Form :	WR
Waste Description :	LEAD ACID AUTOMOTIVE BATTERIES
Primary NAICS :	42393
Source Code :	N/R
Source Code Description :	N/R
Form Code :	W309
Form Code Description :	Batteries, battery parts, cores, casings (lead-acid or other types)
Management Method :	H010
Management Method Description :	Metals recovery including retorting, smelting, chemical, etc.
Generation Tons :	0
Managed Tons :	.432
Shipped Tons :	0
Received Tons :	.432
Receiver ID :	CAD088504881
Receiver State :	CA
Shipper ID :	CAL000340580
Shipper State :	CA
Waste Minimization Code :	N/R
Waste Minimization Code Description :	N/R
Waste Code Group :	D008
Waste Code Group Description :	LEAD

Report Cycle :	2013
Hazardous Waste Page Number :	74
Hazardous Waste Sub-Page Number :	1
BR Form :	WR
Waste Description :	ALKALINE BATTERIES
Primary NAICS :	42393
Source Code :	N/R

Map Id: K115
Direction: NNW
Distance: 0.237 mi.
Actual: 1253.812 ft.
Elevation: 0.03 mi. / 160 ft.
Relative: Higher

Site Name: KINSBURSKY BROTHERS SUPPLY INC.
1314 NORTH ANAHEIM BLVD.
ANAHEIM, CA 92801

Database(s): [ARCHIVED RCRA TSDF, BRS, CORRACTS, Corrective Actions_2020, RCRA_LQG, RCRA_TSDF] ***(Cont.)***

Envirosite ID: 5265704
EPA ID: CAD088504881

RCRA_TSDF ***(Cont.)***

Source Code Description :	N/R
Form Code :	W309
Form Code Description :	Batteries, battery parts, cores, casings (lead-acid or other types)
Management Method :	H141
Management Method Description :	The site receiving this waste stored/bulked and transferred the waste with no treatment or recovery (H010-H129), fuel blending (H061), or disposal (H131-H135) at that receiving site.
Generation Tons :	0
Managed Tons :	.0395
Shipped Tons :	0
Received Tons :	.0395
Receiver ID :	CAD088504881
Receiver State :	CA
Shipper ID :	CAL000337435
Shipper State :	CA
Waste Minimization Code :	N/R
Waste Minimization Code Description :	N/R
Waste Code Group :	N/R
Waste Code Group Description :	N/R

Report Cycle :	2013
Hazardous Waste Page Number :	74
Hazardous Waste Sub-Page Number :	3
BR Form :	WR
Waste Description :	ALKALINE BATTERIES
Primary NAICS :	42393
Source Code :	N/R
Source Code Description :	N/R
Form Code :	W309
Form Code Description :	Batteries, battery parts, cores, casings (lead-acid or other types)
Management Method :	H141
Management Method Description :	The site receiving this waste stored/bulked and transferred the waste with no treatment or recovery (H010-H129), fuel blending (H061), or disposal (H131-H135) at that receiving site.

Map Id: K115
Direction: NNW
Distance: 0.237 mi.
Actual: 1253.812 ft.
Elevation: 0.03 mi. / 160 ft.
Relative: Higher

Site Name: KINSBURSKY BROTHERS SUPPLY INC.
1314 NORTH ANAHEIM BLVD.
ANAHEIM, CA 92801

Database(s): [ARCHIVED RCRA TSDF, BRS, CORRACTS, Corrective Actions_2020, RCRA_LQG, RCRA_TSDF] ***(Cont.)***

Envirosite ID: 5265704
EPA ID: CAD088504881

RCRA_TSDF ***(Cont.)***

Generation Tons :	0
Managed Tons :	1.816
Shipped Tons :	0
Received Tons :	1.816
Receiver ID :	CAD088504881
Receiver State :	CA
Shipper ID :	CAL000349485
Shipper State :	CA
Waste Minimization Code :	N/R
Waste Minimization Code Description :	N/R
Waste Code Group :	N/R
Waste Code Group Description :	N/R

Report Cycle :	2013
Hazardous Waste Page Number :	75
Hazardous Waste Sub-Page Number :	3
BR Form :	WR
Waste Description :	ALKALINE BATTERIES
Primary NAICS :	42393
Source Code :	N/R
Source Code Description :	N/R
Form Code :	W309
Form Code Description :	Batteries, battery parts, cores, casings (lead-acid or other types)
Management Method :	H141
Management Method Description :	The site receiving this waste stored/bulked and transferred the waste with no treatment or recovery (H010-H129), fuel blending (H061), or disposal (H131-H135) at that receiving site.

Generation Tons :	0
Managed Tons :	.1445
Shipped Tons :	0
Received Tons :	.1445
Receiver ID :	CAD088504881
Receiver State :	CA
Shipper ID :	CAL000358360
Shipper State :	CA
Waste Minimization Code :	N/R

Map Id: K115
Direction: NNW
Distance: 0.237 mi.
Actual: 1253.812 ft.
Elevation: 0.03 mi. / 160 ft.
Relative: Higher

Site Name: KINSBURSKY BROTHERS SUPPLY INC.
1314 NORTH ANAHEIM BLVD.
ANAHEIM, CA 92801

Database(s): [ARCHIVED RCRA TSDF, BRS, CORRACTS, Corrective Actions_2020, RCRA_LQG, RCRA_TSDF] ***(Cont.)***

Envirosite ID: 5265704
EPA ID: CAD088504881

RCRA_TSDF ***(Cont.)***

Waste Minimization Code Description :	N/R
Waste Code Group :	N/R
Waste Code Group Description :	N/R

Report Cycle :	2013
Hazardous Waste Page Number :	75
Hazardous Waste Sub-Page Number :	2
BR Form :	WR
Waste Description :	NI CAD BATTERIES
Primary NAICS :	42393
Source Code :	N/R
Source Code Description :	N/R
Form Code :	W309
Form Code Description :	Batteries, battery parts, cores, casings (lead-acid or other types)
Management Method :	H141
Management Method Description :	The site receiving this waste stored/bulked and transferred the waste with no treatment or recovery (H010-H129), fuel blending (H061), or disposal (H131-H135) at that receiving site.
Generation Tons :	0
Managed Tons :	.0065
Shipped Tons :	0
Received Tons :	.0065
Receiver ID :	CAD088504881
Receiver State :	CA
Shipper ID :	CAL000349485
Shipper State :	CA
Waste Minimization Code :	N/R
Waste Minimization Code Description :	N/R
Waste Code Group :	D006
Waste Code Group Description :	CADMIUM

Report Cycle :	2013
Hazardous Waste Page Number :	75
Hazardous Waste Sub-Page Number :	1
BR Form :	WR
Waste Description :	LEAD ACID SEALED BATTERIES

Map Id: K115
Direction: NNW
Distance: 0.237 mi.
Actual: 1253.812 ft.
Elevation: 0.03 mi. / 160 ft.
Relative: Higher

Site Name: KINSBURSKY BROTHERS SUPPLY INC.
1314 NORTH ANAHEIM BLVD.
ANAHEIM, CA 92801

Database(s): [ARCHIVED RCRA TSDF, BRS, CORRACTS, Corrective Actions_2020, RCRA_LQG, RCRA_TSDF] ***(Cont.)***

Envirosite ID: 5265704
EPA ID: CAD088504881

RCRA_TSDF ***(Cont.)***

Primary NAICS :	42393
Source Code :	N/R
Source Code Description :	N/R
Form Code :	W309
Form Code Description :	Batteries, battery parts, cores, casings (lead-acid or other types)
Management Method :	H010
Management Method Description :	Metals recovery including retorting, smelting, chemical, etc.
Generation Tons :	0
Managed Tons :	.067
Shipped Tons :	0
Received Tons :	.067
Receiver ID :	CAD088504881
Receiver State :	CA
Shipper ID :	CAL000349485
Shipper State :	CA
Waste Minimization Code :	N/R
Waste Minimization Code Description :	N/R
Waste Code Group :	D008
Waste Code Group Description :	LEAD

Report Cycle :	2013
Hazardous Waste Page Number :	76
Hazardous Waste Sub-Page Number :	1
BR Form :	WR
Waste Description :	BROKEN OR BURNT LEAD ACID GELL BATTERIES
Primary NAICS :	42393
Source Code :	N/R
Source Code Description :	N/R
Form Code :	W309
Form Code Description :	Batteries, battery parts, cores, casings (lead-acid or other types)
Management Method :	H010
Management Method Description :	Metals recovery including retorting, smelting, chemical, etc.
Generation Tons :	0
Managed Tons :	.0915
Shipped Tons :	0
Received Tons :	.0915
Receiver ID :	CAD088504881
Receiver State :	CA

Map Id: K115
Direction: NNW
Distance: 0.237 mi.
Actual: 1253.812 ft.
Elevation: 0.03 mi. / 160 ft.
Relative: Higher

Site Name: KINSBURSKY BROTHERS SUPPLY INC.
1314 NORTH ANAHEIM BLVD.
ANAHEIM, CA 92801

Database(s): [ARCHIVED RCRA TSDF, BRS, CORRACTS, Corrective Actions_2020, RCRA_LQG, RCRA_TSDF] ***(Cont.)***

Envirosite ID: 5265704
EPA ID: CAD088504881

RCRA_TSDF ***(Cont.)***

Shipper ID :	CAL000374742
Shipper State :	CA
Waste Minimization Code :	N/R
Waste Minimization Code Description :	N/R
Waste Code Group :	D008
Waste Code Group Description :	LEAD

Report Cycle :	2013
Hazardous Waste Page Number :	76
Hazardous Waste Sub-Page Number :	3
BR Form :	WR
Waste Description :	LITHIUM ION BATTERIES
Primary NAICS :	42393
Source Code :	N/R
Source Code Description :	N/R
Form Code :	W309
Form Code Description :	Batteries, battery parts, cores, casings (lead-acid or other types)
Management Method :	H141
Management Method Description :	The site receiving this waste stored/bulked and transferred the waste with no treatment or recovery (H010-H129), fuel blending (H061), or disposal (H131-H135) at that receiving site.
Generation Tons :	0
Managed Tons :	.0225
Shipped Tons :	0
Received Tons :	.0225
Receiver ID :	CAD088504881
Receiver State :	CA
Shipper ID :	CAL000374742
Shipper State :	CA
Waste Minimization Code :	N/R
Waste Minimization Code Description :	N/R
Waste Code Group :	ICR
Waste Code Group Description :	Description not provided in the BRS system

Report Cycle :	2013
Hazardous Waste Page Number :	76

Map Id: K115
Direction: NNW
Distance: 0.237 mi.
Actual: 1253.812 ft.
Elevation: 0.03 mi. / 160 ft.
Relative: Higher

Site Name: KINSBURSKY BROTHERS SUPPLY INC.
1314 NORTH ANAHEIM BLVD.
ANAHEIM, CA 92801

Database(s): [ARCHIVED RCRA TSDF, BRS, CORRACTS, Corrective Actions_2020, RCRA_LQG, RCRA_TSDF] ***(Cont.)***

Envirosite ID: 5265704
EPA ID: CAD088504881

RCRA_TSDF ***(Cont.)***

Hazardous Waste Sub-Page Number :	2
BR Form :	WR
Waste Description :	LEAD ACID SEALED BATTERIES
Primary NAICS :	42393
Source Code :	N/R
Source Code Description :	N/R
Form Code :	W309
Form Code Description :	Batteries, battery parts, cores, casings (lead-acid or other types)
Management Method :	H010
Management Method Description :	Metals recovery including retorting, smelting, chemical, etc.
Generation Tons :	0
Managed Tons :	.0625
Shipped Tons :	0
Received Tons :	.0625
Receiver ID :	CAD088504881
Receiver State :	CA
Shipper ID :	CAL000374742
Shipper State :	CA
Waste Minimization Code :	N/R
Waste Minimization Code Description :	N/R
Waste Code Group :	D008
Waste Code Group Description :	LEAD

Report Cycle :	2013
Hazardous Waste Page Number :	77
Hazardous Waste Sub-Page Number :	1
BR Form :	WR
Waste Description :	ALKALINE BATTERIES
Primary NAICS :	42393
Source Code :	N/R
Source Code Description :	N/R
Form Code :	W309
Form Code Description :	Batteries, battery parts, cores, casings (lead-acid or other types)
Management Method :	H141
Management Method Description :	The site receiving this waste stored/bulked and transferred the waste with no treatment or recovery (H010-H129), fuel blending (H061), or disposal (H131-H135) at that receiving site.

Map Id: K115
Direction: NNW
Distance: 0.237 mi.
Actual: 1253.812 ft.
Elevation: 0.03 mi. / 160 ft.
Relative: Higher

Site Name: KINSBURSKY BROTHERS SUPPLY INC.
1314 NORTH ANAHEIM BLVD.
ANAHEIM, CA 92801

Database(s): [ARCHIVED RCRA TSDF, BRS, CORRACTS, Corrective Actions_2020, RCRA_LQG, RCRA_TSDF] ***(Cont.)***

Envirosite ID: 5265704
EPA ID: CAD088504881

RCRA_TSDF ***(Cont.)***

Generation Tons :	0
Managed Tons :	.0025
Shipped Tons :	0
Received Tons :	.0025
Receiver ID :	CAD088504881
Receiver State :	CA
Shipper ID :	CAR000010066
Shipper State :	CA
Waste Minimization Code :	N/R
Waste Minimization Code Description :	N/R
Waste Code Group :	N/R
Waste Code Group Description :	N/R

Report Cycle :	2013
Hazardous Waste Page Number :	77
Hazardous Waste Sub-Page Number :	3
BR Form :	WR
Waste Description :	ALKALINE ZINC CARBON BATTERIES
Primary NAICS :	42393
Source Code :	N/R
Source Code Description :	N/R
Form Code :	W309
Form Code Description :	Batteries, battery parts, cores, casings (lead-acid or other types)
Management Method :	H141
Management Method Description :	The site receiving this waste stored/bulked and transferred the waste with no treatment or recovery (H010-H129), fuel blending (H061), or disposal (H131-H135) at that receiving site.

Generation Tons :	0
Managed Tons :	.002
Shipped Tons :	0
Received Tons :	.002
Receiver ID :	CAD088504881
Receiver State :	CA
Shipper ID :	CAR000010066
Shipper State :	CA
Waste Minimization Code :	N/R

Map Id: K115
Direction: NNW
Distance: 0.237 mi.
Actual: 1253.812 ft.
Elevation: 0.03 mi. / 160 ft.
Relative: Higher

Site Name: KINSBURSKY BROTHERS SUPPLY INC.
1314 NORTH ANAHEIM BLVD.
ANAHEIM, CA 92801

Database(s): [ARCHIVED RCRA TSDF, BRS, CORRACTS, Corrective Actions_2020, RCRA_LQG, RCRA_TSDF] ***(Cont.)***

Envirosite ID: 5265704
EPA ID: CAD088504881

RCRA_TSDF ***(Cont.)***

Waste Minimization Code Description :	N/R
Waste Code Group :	N/R
Waste Code Group Description :	N/R

Report Cycle :	2013
Hazardous Waste Page Number :	77
Hazardous Waste Sub-Page Number :	2
BR Form :	WR
Waste Description :	ALKALINE BATTERIES
Primary NAICS :	42393
Source Code :	N/R
Source Code Description :	N/R
Form Code :	W309
Form Code Description :	Batteries, battery parts, cores, casings (lead-acid or other types)
Management Method :	H141
Management Method Description :	The site receiving this waste stored/bulked and transferred the waste with no treatment or recovery (H010-H129), fuel blending (H061), or disposal (H131-H135) at that receiving site.
Generation Tons :	0
Managed Tons :	2.0155
Shipped Tons :	0
Received Tons :	2.0155
Receiver ID :	CAD088504881
Receiver State :	CA
Shipper ID :	CAR000010066
Shipper State :	CA
Waste Minimization Code :	N/R
Waste Minimization Code Description :	N/R
Waste Code Group :	N/R
Waste Code Group Description :	N/R

Report Cycle :	2013
Hazardous Waste Page Number :	78
Hazardous Waste Sub-Page Number :	1
BR Form :	WR
Waste Description :	LEAD ACID AUTOMOTIVE BATTERIES

Map Id: K115
Direction: NNW
Distance: 0.237 mi.
Actual: 1253.812 ft.
Elevation: 0.03 mi. / 160 ft.
Relative: Higher

Site Name: KINSBURSKY BROTHERS SUPPLY INC.
1314 NORTH ANAHEIM BLVD.
ANAHEIM, CA 92801

Database(s): [ARCHIVED RCRA TSDF, BRS, CORRACTS, Corrective Actions_2020, RCRA_LQG, RCRA_TSDF] ***(Cont.)***

Envirosite ID: 5265704
EPA ID: CAD088504881

RCRA_TSDF ***(Cont.)***

Primary NAICS :	42393
Source Code :	N/R
Source Code Description :	N/R
Form Code :	W309
Form Code Description :	Batteries, battery parts, cores, casings (lead-acid or other types)
Management Method :	H010
Management Method Description :	Metals recovery including retorting, smelting, chemical, etc.
Generation Tons :	0
Managed Tons :	.1135
Shipped Tons :	0
Received Tons :	.1135
Receiver ID :	CAD088504881
Receiver State :	CA
Shipper ID :	CAR000010066
Shipper State :	CA
Waste Minimization Code :	N/R
Waste Minimization Code Description :	N/R
Waste Code Group :	N/R
Waste Code Group Description :	N/R

Report Cycle :	2013
Hazardous Waste Page Number :	78
Hazardous Waste Sub-Page Number :	3
BR Form :	WR
Waste Description :	LEAD ACID SEALED BATTERIES
Primary NAICS :	42393
Source Code :	N/R
Source Code Description :	N/R
Form Code :	W309
Form Code Description :	Batteries, battery parts, cores, casings (lead-acid or other types)
Management Method :	H010
Management Method Description :	Metals recovery including retorting, smelting, chemical, etc.
Generation Tons :	0
Managed Tons :	1.1165
Shipped Tons :	0
Received Tons :	1.1165
Receiver ID :	CAD088504881
Receiver State :	CA

Map Id: K115
Direction: NNW
Distance: 0.237 mi.
Actual: 1253.812 ft.
Elevation: 0.03 mi. / 160 ft.
Relative: Higher

Site Name: KINSBURSKY BROTHERS SUPPLY INC.
1314 NORTH ANAHEIM BLVD.
ANAHEIM, CA 92801

Database(s): [ARCHIVED RCRA TSDF, BRS, CORRACTS, Corrective Actions_2020, RCRA_LQG, RCRA_TSDF] ***(Cont.)***

Envirosite ID: 5265704
EPA ID: CAD088504881

RCRA_TSDF ***(Cont.)***

Shipper ID :	CAR000010066
Shipper State :	CA
Waste Minimization Code :	N/R
Waste Minimization Code Description :	N/R
Waste Code Group :	D008
Waste Code Group Description :	LEAD

Report Cycle :	2013
Hazardous Waste Page Number :	78
Hazardous Waste Sub-Page Number :	2
BR Form :	WR
Waste Description :	LEAD ACID BATTERIES BURNT
Primary NAICS :	42393
Source Code :	N/R
Source Code Description :	N/R
Form Code :	W309
Form Code Description :	Batteries, battery parts, cores, casings (lead-acid or other types)
Management Method :	H010
Management Method Description :	Metals recovery including retorting, smelting, chemical, etc.
Generation Tons :	0
Managed Tons :	.022
Shipped Tons :	0
Received Tons :	.022
Receiver ID :	CAD088504881
Receiver State :	CA
Shipper ID :	CAR000010066
Shipper State :	CA
Waste Minimization Code :	N/R
Waste Minimization Code Description :	N/R
Waste Code Group :	D008
Waste Code Group Description :	LEAD

Report Cycle :	2013
Hazardous Waste Page Number :	79
Hazardous Waste Sub-Page Number :	2
BR Form :	WR
Waste Description :	NIMH BATTERIES
Primary NAICS :	42393

Map Id: K115
Direction: NNW
Distance: 0.237 mi.
Actual: 1253.812 ft.
Elevation: 0.03 mi. / 160 ft.
Relative: Higher

Site Name: KINSBURSKY BROTHERS SUPPLY INC.
1314 NORTH ANAHEIM BLVD.
ANAHEIM, CA 92801

Database(s): [ARCHIVED RCRA TSDF, BRS, CORRACTS, Corrective Actions_2020, RCRA_LQG, RCRA_TSDF] ***(Cont.)***

Envirosite ID: 5265704
EPA ID: CAD088504881

RCRA_TSDF ***(Cont.)***

Source Code :	N/R
Source Code Description :	N/R
Form Code :	W309
Form Code Description :	Batteries, battery parts, cores, casings (lead-acid or other types)
Management Method :	H141
Management Method Description :	The site receiving this waste stored/bulked and transferred the waste with no treatment or recovery (H010-H129), fuel blending (H061), or disposal (H131-H135) at that receiving site.
Generation Tons :	0
Managed Tons :	.516
Shipped Tons :	0
Received Tons :	.516
Receiver ID :	CAD088504881
Receiver State :	CA
Shipper ID :	CAR000010066
Shipper State :	CA
Waste Minimization Code :	N/R
Waste Minimization Code Description :	N/R
Waste Code Group :	D002
Waste Code Group Description :	CORROSIVE WASTE

Report Cycle :	2013
Hazardous Waste Page Number :	79
Hazardous Waste Sub-Page Number :	1
BR Form :	WR
Waste Description :	NI CAD BATTERIES
Primary NAICS :	42393
Source Code :	N/R
Source Code Description :	N/R
Form Code :	W309
Form Code Description :	Batteries, battery parts, cores, casings (lead-acid or other types)
Management Method :	H141
Management Method Description :	The site receiving this waste stored/bulked and transferred the waste with no treatment or recovery (H010-H129), fuel blending (H061), or disposal (H131-H135) at that receiving site.

Map Id: K115
Direction: NNW
Distance: 0.237 mi.
Actual: 1253.812 ft.
Elevation: 0.03 mi. / 160 ft.
Relative: Higher

Site Name: KINSBURSKY BROTHERS SUPPLY INC.
1314 NORTH ANAHEIM BLVD.
ANAHEIM, CA 92801

Database(s): [ARCHIVED RCRA TSDF, BRS, CORRACTS, Corrective Actions_2020, RCRA_LQG, RCRA_TSDF] ***(Cont.)***

Envirosite ID: 5265704
EPA ID: CAD088504881

RCRA_TSDF ***(Cont.)***

Generation Tons :	0
Managed Tons :	1.428
Shipped Tons :	0
Received Tons :	1.428
Receiver ID :	CAD088504881
Receiver State :	CA
Shipper ID :	CAR000010066
Shipper State :	CA
Waste Minimization Code :	N/R
Waste Minimization Code Description :	N/R
Waste Code Group :	D006
Waste Code Group Description :	CADMIUM

Report Cycle :	2013
Hazardous Waste Page Number :	79
Hazardous Waste Sub-Page Number :	3
BR Form :	WR
Waste Description :	ALKALINE BATTERIES
Primary NAICS :	42393
Source Code :	N/R
Source Code Description :	N/R
Form Code :	W309
Form Code Description :	Batteries, battery parts, cores, casings (lead-acid or other types)
Management Method :	H141
Management Method Description :	The site receiving this waste stored/bulked and transferred the waste with no treatment or recovery (H010-H129), fuel blending (H061), or disposal (H131-H135) at that receiving site.

Generation Tons :	0
Managed Tons :	.067
Shipped Tons :	0
Received Tons :	.067
Receiver ID :	CAD088504881
Receiver State :	CA
Shipper ID :	CAR000070110
Shipper State :	CA
Waste Minimization Code :	N/R

Map Id: K115
Direction: NNW
Distance: 0.237 mi.
Actual: 1253.812 ft.
Elevation: 0.03 mi. / 160 ft.
Relative: Higher

Site Name: KINSBURSKY BROTHERS SUPPLY INC.
1314 NORTH ANAHEIM BLVD.
ANAHEIM, CA 92801

Database(s): [ARCHIVED RCRA TSDF, BRS, CORRACTS, Corrective Actions_2020, RCRA_LQG, RCRA_TSDF] ***(Cont.)***

Envirosite ID: 5265704
EPA ID: CAD088504881

RCRA_TSDF ***(Cont.)***

Waste Minimization Code Description :	N/R
Waste Code Group :	N/R
Waste Code Group Description :	N/R

Report Cycle :	2013
Hazardous Waste Page Number :	80
Hazardous Waste Sub-Page Number :	3
BR Form :	WR
Waste Description :	LEAD ACID SEALED BATTERIES
Primary NAICS :	42393
Source Code :	N/R
Source Code Description :	N/R
Form Code :	W309
Form Code Description :	Batteries, battery parts, cores, casings (lead-acid or other types)
Management Method :	H010
Management Method Description :	Metals recovery including retorting, smelting, chemical, etc.
Generation Tons :	0
Managed Tons :	.059
Shipped Tons :	0
Received Tons :	.059
Receiver ID :	CAD088504881
Receiver State :	CA
Shipper ID :	CAR000070540
Shipper State :	CA
Waste Minimization Code :	N/R
Waste Minimization Code Description :	N/R
Waste Code Group :	D008
Waste Code Group Description :	LEAD

Report Cycle :	2013
Hazardous Waste Page Number :	80
Hazardous Waste Sub-Page Number :	2
BR Form :	WR
Waste Description :	LEAD ACID AUTOMOTIVE BATTERIES
Primary NAICS :	42393
Source Code :	N/R
Source Code Description :	N/R
Form Code :	W309

Map Id: K115
Direction: NNW
Distance: 0.237 mi.
Actual: 1253.812 ft.
Elevation: 0.03 mi. / 160 ft.
Relative: Higher

Site Name: KINSBURSKY BROTHERS SUPPLY INC.
1314 NORTH ANAHEIM BLVD.
ANAHEIM, CA 92801

Database(s): [ARCHIVED RCRA TSDF, BRS, CORRACTS, Corrective Actions_2020, RCRA_LQG, RCRA_TSDF] ***(Cont.)***

Envirosite ID: 5265704
EPA ID: CAD088504881

RCRA_TSDF ***(Cont.)***

Form Code Description :	Batteries, battery parts, cores, casings (lead-acid or other types)
Management Method :	H010
Management Method Description :	Metals recovery including retorting, smelting, chemical, etc.
Generation Tons :	0
Managed Tons :	.0635
Shipped Tons :	0
Received Tons :	.0635
Receiver ID :	CAD088504881
Receiver State :	CA
Shipper ID :	CAR000070540
Shipper State :	CA
Waste Minimization Code :	N/R
Waste Minimization Code Description :	N/R
Waste Code Group :	D008
Waste Code Group Description :	LEAD

Report Cycle :	2013
Hazardous Waste Page Number :	80
Hazardous Waste Sub-Page Number :	1
BR Form :	WR
Waste Description :	LITHIUM ION BATTERIES
Primary NAICS :	42393
Source Code :	N/R
Source Code Description :	N/R
Form Code :	W309
Form Code Description :	Batteries, battery parts, cores, casings (lead-acid or other types)
Management Method :	H141
Management Method Description :	The site receiving this waste stored/bulked and transferred the waste with no treatment or recovery (H010-H129), fuel blending (H061), or disposal (H131-H135) at that receiving site.
Generation Tons :	0
Managed Tons :	.0085
Shipped Tons :	0
Received Tons :	.0085
Receiver ID :	CAD088504881
Receiver State :	CA

Map Id: K115
Direction: NNW
Distance: 0.237 mi.
Actual: 1253.812 ft.
Elevation: 0.03 mi. / 160 ft.
Relative: Higher

Site Name: KINSBURSKY BROTHERS SUPPLY INC.
1314 NORTH ANAHEIM BLVD.
ANAHEIM, CA 92801

Database(s): [ARCHIVED RCRA TSDF, BRS, CORRACTS, Corrective Actions_2020, RCRA_LQG, RCRA_TSDF] ***(Cont.)***

Envirosite ID: 5265704
EPA ID: CAD088504881

RCRA_TSDF ***(Cont.)***

Shipper ID :	CAR000070110
Shipper State :	CA
Waste Minimization Code :	N/R
Waste Minimization Code Description :	N/R
Waste Code Group :	D003
Waste Code Group Description :	REACTIVE WASTE

Report Cycle :	2013
Hazardous Waste Page Number :	81
Hazardous Waste Sub-Page Number :	2
BR Form :	WR
Waste Description :	LITHIUM THYONYL CHLOIDE BATTERIES
Primary NAICS :	42393
Source Code :	N/R
Source Code Description :	N/R
Form Code :	W309
Form Code Description :	Batteries, battery parts, cores, casings (lead-acid or other types)
Management Method :	H141
Management Method Description :	The site receiving this waste stored/bulked and transferred the waste with no treatment or recovery (H010-H129), fuel blending (H061), or disposal (H131-H135) at that receiving site.
Generation Tons :	0
Managed Tons :	.0165
Shipped Tons :	0
Received Tons :	.0165
Receiver ID :	CAD088504881
Receiver State :	CA
Shipper ID :	CAR000202937
Shipper State :	CA
Waste Minimization Code :	N/R
Waste Minimization Code Description :	N/R
Waste Code Group :	N/R
Waste Code Group Description :	N/R

Report Cycle :	2013
Hazardous Waste Page Number :	81

Map Id: K115
Direction: NNW
Distance: 0.237 mi.
Actual: 1253.812 ft.
Elevation: 0.03 mi. / 160 ft.
Relative: Higher

Site Name: KINSBURSKY BROTHERS SUPPLY INC.
1314 NORTH ANAHEIM BLVD.
ANAHEIM, CA 92801

Database(s): [ARCHIVED RCRA TSDF, BRS, CORRACTS, Corrective Actions_2020, RCRA_LQG, RCRA_TSDF] ***(Cont.)***

Envirosite ID: 5265704
EPA ID: CAD088504881

RCRA_TSDF ***(Cont.)***

Hazardous Waste Sub-Page Number :	3
BR Form :	WR
Waste Description :	NI CAD BATTERIES
Primary NAICS :	42393
Source Code :	N/R
Source Code Description :	N/R
Form Code :	W309
Form Code Description :	Batteries, battery parts, cores, casings (lead-acid or other types)
Management Method :	H141
Management Method Description :	The site receiving this waste stored/bulked and transferred the waste with no treatment or recovery (H010-H129), fuel blending (H061), or disposal (H131-H135) at that receiving site.
Generation Tons :	0
Managed Tons :	.275
Shipped Tons :	0
Received Tons :	.275
Receiver ID :	CAD088504881
Receiver State :	CA
Shipper ID :	CAR000202937
Shipper State :	CA
Waste Minimization Code :	N/R
Waste Minimization Code Description :	N/R
Waste Code Group :	D003
Waste Code Group Description :	REACTIVE WASTE

Corrective Action Summary :

Event date :	01/01/1901
Event :	CA021OP
Event date :	03/16/1989
Event :	CA075LO
Event date :	03/16/1989
Event :	CA050RF

Map Id: K115
Direction: NNW
Distance: 0.237 mi.
Actual: 1253.812 ft.
Elevation: 0.03 mi. / 160 ft.
Relative: Higher

Site Name: KINSBURSKY BROTHERS SUPPLY INC.
1314 NORTH ANAHEIM BLVD.
ANAHEIM, CA 92801

Database(s): [ARCHIVED RCRA TSDF, BRS, CORRACTS, Corrective Actions_2020, RCRA_LQG, RCRA_TSDF] ***(Cont.)***

Envirosite ID: 5265704
EPA ID: CAD088504881

RCRA_TSDF ***(Cont.)***

Event date :	05/23/1997
Event :	CA225NR
Event date :	05/30/2002
Event :	CA150
Event date :	03/16/2016
Event :	CA200
Event date :	03/16/2016
Event :	CA150

Facility Has Received Notices of Violations :

Regulation violated :	Yes
Area of violation :	TSD - Manifest/Records/Reporting
Date violation :	03/21/2006
Date achieved compliance :	06/07/2006
Violation lead agency :	State
Enforcement action :	WRITTEN INFORMAL
Enforcement action date :	03/21/2006
Enf. disposition status :	N/R
Enf. disp. status date :	N/R
Enforcement lead agency :	State
Proposed penalty amount :	N/R
Final penalty amount :	N/R
Paid penalty amount :	N/R

Regulation violated :	Yes
Area of violation :	TSD - Manifest/Records/Reporting
Date violation :	03/21/2006
Date achieved compliance :	06/07/2006
Violation lead agency :	State
Enforcement action :	SINGLE SITE CA/FO
Enforcement action date :	12/04/2006
Enf. disposition status :	N/R
Enf. disp. status date :	N/R
Enforcement lead agency :	State

Map Id: K115
Direction: NNW
Distance: 0.237 mi.
Actual: 1253.812 ft.
Elevation: 0.03 mi. / 160 ft.
Relative: Higher

Site Name: KINSBURSKY BROTHERS SUPPLY INC.
1314 NORTH ANAHEIM BLVD.
ANAHEIM, CA 92801

Database(s): [ARCHIVED RCRA TSDF, BRS, CORRACTS, Corrective Actions_2020, RCRA_LQG, RCRA_TSDF] ***(Cont.)***

Envirosite ID: 5265704
EPA ID: CAD088504881

RCRA_TSDF ***(Cont.)***

Proposed penalty amount :	N/R
Final penalty amount :	15750
Paid penalty amount :	N/R

Regulation violated :	Yes
Area of violation :	TSD - Manifest/Records/Reporting
Date violation :	03/21/2006
Date achieved compliance :	06/07/2006
Violation lead agency :	State
Enforcement action :	LETTER OF INTENT TO INITIATE ENFORCEMENT ACTION
Enforcement action date :	11/07/2006
Enf. disposition status :	N/R
Enf. disp. status date :	N/R
Enforcement lead agency :	State
Proposed penalty amount :	N/R
Final penalty amount :	N/R
Paid penalty amount :	N/R

Regulation violated :	Yes
Area of violation :	Generators - General
Date violation :	10/02/1990
Date achieved compliance :	10/31/1990
Violation lead agency :	State
Enforcement action :	FINAL 3008(A) COMPLIANCE ORDER
Enforcement action date :	10/05/1990
Enf. disposition status :	N/R
Enf. disp. status date :	N/R
Enforcement lead agency :	State
Proposed penalty amount :	N/R
Final penalty amount :	N/R
Paid penalty amount :	N/R

Regulation violated :	Yes
Area of violation :	TSD - General
Date violation :	01/28/1992
Date achieved compliance :	06/30/1994
Violation lead agency :	State
Enforcement action :	INITIAL CIVIL JUDICIAL ACTION FOR COMPLIANCE AND/OR MONETARY PENALTY

Map Id: K115
Direction: NNW
Distance: 0.237 mi.
Actual: 1253.812 ft.
Elevation: 0.03 mi. / 160 ft.
Relative: Higher

Site Name: KINSBURSKY BROTHERS SUPPLY INC.
1314 NORTH ANAHEIM BLVD.
ANAHEIM, CA 92801

Database(s): [ARCHIVED RCRA TSDF, BRS, CORRACTS, Corrective Actions_2020, RCRA_LQG, RCRA_TSDF] ***(Cont.)***

Envirosite ID: 5265704
EPA ID: CAD088504881

RCRA_TSDF ***(Cont.)***

Enforcement action date :	01/28/1992
Enf. disposition status :	N/R
Enf. disp. status date :	N/R
Enforcement lead agency :	State
Proposed penalty amount :	N/R
Final penalty amount :	20000
Paid penalty amount :	10000

Regulation violated :	Yes
Area of violation :	TSD - Financial Requirements
Date violation :	01/28/1992
Date achieved compliance :	06/19/1992
Violation lead agency :	State
Enforcement action :	INITIAL CIVIL JUDICIAL ACTION FOR COMPLIANCE AND/OR MONETARY PENALTY
Enforcement action date :	01/28/1992
Enf. disposition status :	N/R
Enf. disp. status date :	N/R
Enforcement lead agency :	State
Proposed penalty amount :	N/R
Final penalty amount :	20000
Paid penalty amount :	10000

Regulation violated :	Yes
Area of violation :	TSD - General
Date violation :	08/23/1994
Date achieved compliance :	06/27/1995
Violation lead agency :	State
Enforcement action :	FINAL 3008(A) COMPLIANCE ORDER
Enforcement action date :	07/06/1995
Enf. disposition status :	N/R
Enf. disp. status date :	N/R
Enforcement lead agency :	State
Proposed penalty amount :	N/R
Final penalty amount :	5000
Paid penalty amount :	5000

Regulation violated :	Yes

Map Id: K115
Direction: NNW
Distance: 0.237 mi.
Actual: 1253.812 ft.
Elevation: 0.03 mi. / 160 ft.
Relative: Higher

Site Name: KINSBURSKY BROTHERS SUPPLY INC.
1314 NORTH ANAHEIM BLVD.
ANAHEIM, CA 92801

Database(s): [ARCHIVED RCRA TSDF, BRS, CORRACTS, Corrective Actions_2020, RCRA_LQG, RCRA_TSDF] ***(Cont.)***

Envirosite ID: 5265704
EPA ID: CAD088504881

RCRA_TSDF ***(Cont.)***

Area of violation :	TSD - General
Date violation :	08/23/1994
Date achieved compliance :	06/27/1995
Violation lead agency :	State
Enforcement action :	WRITTEN INFORMAL
Enforcement action date :	08/23/1994
Enf. disposition status :	N/R
Enf. disp. status date :	N/R
Enforcement lead agency :	State
Proposed penalty amount :	N/R
Final penalty amount :	N/R
Paid penalty amount :	N/R

Regulation violated :	Yes
Area of violation :	TSD - Container Use and Management
Date violation :	05/04/2005
Date achieved compliance :	05/04/2005
Violation lead agency :	State
Enforcement action :	WRITTEN INFORMAL
Enforcement action date :	05/04/2005
Enf. disposition status :	N/R
Enf. disp. status date :	N/R
Enforcement lead agency :	State
Proposed penalty amount :	N/R
Final penalty amount :	N/R
Paid penalty amount :	N/R

Regulation violated :	Yes
Area of violation :	TSD - General Facility Standards
Date violation :	03/21/2006
Date achieved compliance :	06/07/2006
Violation lead agency :	State
Enforcement action :	WRITTEN INFORMAL
Enforcement action date :	03/21/2006
Enf. disposition status :	N/R
Enf. disp. status date :	N/R
Enforcement lead agency :	State
Proposed penalty amount :	N/R

Map Id: K115
Direction: NNW
Distance: 0.237 mi.
Actual: 1253.812 ft.
Elevation: 0.03 mi. / 160 ft.
Relative: Higher

Site Name: KINSBURSKY BROTHERS SUPPLY INC.
1314 NORTH ANAHEIM BLVD.
ANAHEIM, CA 92801

Database(s): [ARCHIVED RCRA TSDF, BRS, CORRACTS, Corrective Actions_2020, RCRA_LQG, RCRA_TSDF] ***(Cont.)***

Envirosite ID: 5265704
EPA ID: CAD088504881

RCRA_TSDF ***(Cont.)***

Final penalty amount :	N/R
Paid penalty amount :	N/R

Regulation violated :	Yes
Area of violation :	TSD - General Facility Standards
Date violation :	03/21/2006
Date achieved compliance :	06/07/2006
Violation lead agency :	State
Enforcement action :	SINGLE SITE CA/FO
Enforcement action date :	12/04/2006
Enf. disposition status :	N/R
Enf. disp. status date :	N/R
Enforcement lead agency :	State
Proposed penalty amount :	N/R
Final penalty amount :	15750
Paid penalty amount :	N/R

Regulation violated :	Yes
Area of violation :	TSD - General Facility Standards
Date violation :	03/21/2006
Date achieved compliance :	06/07/2006
Violation lead agency :	State
Enforcement action :	LETTER OF INTENT TO INITIATE ENFORCEMENT ACTION
Enforcement action date :	11/07/2006
Enf. disposition status :	N/R
Enf. disp. status date :	N/R
Enforcement lead agency :	State
Proposed penalty amount :	N/R
Final penalty amount :	N/R
Paid penalty amount :	N/R

Regulation violated :	Yes
Area of violation :	TSD - Financial Requirements
Date violation :	02/13/1992
Date achieved compliance :	06/30/1994
Violation lead agency :	State
Enforcement action :	N/R
Enforcement action date :	N/R

Map Id: K115
Direction: NNW
Distance: 0.237 mi.
Actual: 1253.812 ft.
Elevation: 0.03 mi. / 160 ft.
Relative: Higher

Site Name: KINSBURSKY BROTHERS SUPPLY INC.
1314 NORTH ANAHEIM BLVD.
ANAHEIM, CA 92801

Database(s): [ARCHIVED RCRA TSDF, BRS, CORRACTS, Corrective Actions_2020, RCRA_LQG, RCRA_TSDF] ***(Cont.)***

Envirosite ID: 5265704
EPA ID: CAD088504881

RCRA_TSDF ***(Cont.)***

Enf. disposition status :	N/R
Enf. disp. status date :	N/R
Enforcement lead agency :	N/R
Proposed penalty amount :	N/R
Final penalty amount :	N/R
Paid penalty amount :	N/R

Regulation violated :	Yes
Area of violation :	TSD - Preparedness and Prevention
Date violation :	02/20/2007
Date achieved compliance :	03/07/2007
Violation lead agency :	State
Enforcement action :	WRITTEN INFORMAL
Enforcement action date :	02/21/2007
Enf. disposition status :	N/R
Enf. disp. status date :	N/R
Enforcement lead agency :	State
Proposed penalty amount :	N/R
Final penalty amount :	N/R
Paid penalty amount :	N/R

Regulation violated :	Yes
Area of violation :	Transporters - General
Date violation :	11/15/1989
Date achieved compliance :	04/06/1990
Violation lead agency :	State
Enforcement action :	WRITTEN INFORMAL
Enforcement action date :	12/27/1989
Enf. disposition status :	N/R
Enf. disp. status date :	N/R
Enforcement lead agency :	State
Proposed penalty amount :	N/R
Final penalty amount :	N/R
Paid penalty amount :	N/R

Regulation violated :	Yes
Area of violation :	TSD - General
Date violation :	11/08/1995

Map Id: K115
Direction: NNW
Distance: 0.237 mi.
Actual: 1253.812 ft.
Elevation: 0.03 mi. / 160 ft.
Relative: Higher

Site Name: KINSBURSKY BROTHERS SUPPLY INC.
1314 NORTH ANAHEIM BLVD.
ANAHEIM, CA 92801

Database(s): [ARCHIVED RCRA TSDF, BRS, CORRACTS, Corrective Actions_2020, RCRA_LQG, RCRA_TSDF] ***(Cont.)***

Envirosite ID: 5265704
EPA ID: CAD088504881

RCRA_TSDF ***(Cont.)***

Date achieved compliance :	08/01/1996
Violation lead agency :	State
Enforcement action :	WRITTEN INFORMAL
Enforcement action date :	11/08/1995
Enf. disposition status :	N/R
Enf. disp. status date :	N/R
Enforcement lead agency :	State
Proposed penalty amount :	N/R
Final penalty amount :	N/R
Paid penalty amount :	N/R

Regulation violated :	Yes
Area of violation :	Permits - Application
Date violation :	02/25/2004
Date achieved compliance :	03/04/2004
Violation lead agency :	State
Enforcement action :	LETTER OF INTENT TO INITIATE ENFORCEMENT ACTION
Enforcement action date :	08/12/2004
Enf. disposition status :	N/R
Enf. disp. status date :	N/R
Enforcement lead agency :	State
Proposed penalty amount :	N/R
Final penalty amount :	N/R
Paid penalty amount :	N/R

Regulation violated :	Yes
Area of violation :	Permits - Application
Date violation :	02/25/2004
Date achieved compliance :	03/04/2004
Violation lead agency :	State
Enforcement action :	SINGLE SITE CA/FO
Enforcement action date :	09/15/2004
Enf. disposition status :	N/R
Enf. disp. status date :	N/R
Enforcement lead agency :	State
Proposed penalty amount :	N/R
Final penalty amount :	1680
Paid penalty amount :	N/R

Map Id: K115
Direction: NNW
Distance: 0.237 mi.
Actual: 1253.812 ft.
Elevation: 0.03 mi. / 160 ft.
Relative: Higher

Site Name: KINSBURSKY BROTHERS SUPPLY INC.
1314 NORTH ANAHEIM BLVD.
ANAHEIM, CA 92801

Database(s): [ARCHIVED RCRA TSDF, BRS, CORRACTS, Corrective Actions_2020, RCRA_LQG, RCRA_TSDF] ***(Cont.)***

Envirosite ID: 5265704
EPA ID: CAD088504881

RCRA_TSDF ***(Cont.)***

Regulation violated :	Yes
Area of violation :	Permits - Application
Date violation :	02/25/2004
Date achieved compliance :	03/04/2004
Violation lead agency :	State
Enforcement action :	WRITTEN INFORMAL
Enforcement action date :	03/02/2004
Enf. disposition status :	N/R
Enf. disp. status date :	N/R
Enforcement lead agency :	State
Proposed penalty amount :	N/R
Final penalty amount :	N/R
Paid penalty amount :	N/R

Regulation violated :	Yes
Area of violation :	TSD - Container Use and Management
Date violation :	02/20/2007
Date achieved compliance :	03/07/2007
Violation lead agency :	State
Enforcement action :	WRITTEN INFORMAL
Enforcement action date :	02/21/2007
Enf. disposition status :	N/R
Enf. disp. status date :	N/R
Enforcement lead agency :	State
Proposed penalty amount :	N/R
Final penalty amount :	N/R
Paid penalty amount :	N/R

Regulation violated :	Yes
Area of violation :	Generators - General
Date violation :	08/23/1994
Date achieved compliance :	06/27/1995
Violation lead agency :	State
Enforcement action :	FINAL 3008(A) COMPLIANCE ORDER
Enforcement action date :	07/06/1995
Enf. disposition status :	N/R
Enf. disp. status date :	N/R
Enforcement lead agency :	State

Map Id: K115
Direction: NNW
Distance: 0.237 mi.
Actual: 1253.812 ft.
Elevation: 0.03 mi. / 160 ft.
Relative: Higher

Site Name: KINSBURSKY BROTHERS SUPPLY INC.
1314 NORTH ANAHEIM BLVD.
ANAHEIM, CA 92801

Database(s): [ARCHIVED RCRA TSDF, BRS, CORRACTS, Corrective Actions_2020, RCRA_LQG, RCRA_TSDF] ***(Cont.)***

Envirosite ID: 5265704
EPA ID: CAD088504881

RCRA_TSDF ***(Cont.)***

Proposed penalty amount :	N/R
Final penalty amount :	5000
Paid penalty amount :	5000

Regulation violated :	Yes
Area of violation :	Generators - General
Date violation :	08/23/1994
Date achieved compliance :	06/27/1995
Violation lead agency :	State
Enforcement action :	WRITTEN INFORMAL
Enforcement action date :	08/23/1994
Enf. disposition status :	N/R
Enf. disp. status date :	N/R
Enforcement lead agency :	State
Proposed penalty amount :	N/R
Final penalty amount :	N/R
Paid penalty amount :	N/R

Regulation violated :	Yes
Area of violation :	TSD - General
Date violation :	08/23/1994
Date achieved compliance :	10/24/1994
Violation lead agency :	State
Enforcement action :	FINAL 3008(A) COMPLIANCE ORDER
Enforcement action date :	07/06/1995
Enf. disposition status :	N/R
Enf. disp. status date :	N/R
Enforcement lead agency :	State
Proposed penalty amount :	N/R
Final penalty amount :	5000
Paid penalty amount :	5000

Regulation violated :	Yes
Area of violation :	TSD - General
Date violation :	08/23/1994
Date achieved compliance :	10/24/1994
Violation lead agency :	State
Enforcement action :	WRITTEN INFORMAL

Map Id: K115
Direction: NNW
Distance: 0.237 mi.
Actual: 1253.812 ft.
Elevation: 0.03 mi. / 160 ft.
Relative: Higher

Site Name: KINSBURSKY BROTHERS SUPPLY INC.
1314 NORTH ANAHEIM BLVD.
ANAHEIM, CA 92801

Database(s): [ARCHIVED RCRA TSDF, BRS, CORRACTS, Corrective Actions_2020, RCRA_LQG, RCRA_TSDF] ***(Cont.)***

Envirosite ID: 5265704
EPA ID: CAD088504881

RCRA_TSDF ***(Cont.)***

Enforcement action date :	08/23/1994
Enf. disposition status :	N/R
Enf. disp. status date :	N/R
Enforcement lead agency :	State
Proposed penalty amount :	N/R
Final penalty amount :	N/R
Paid penalty amount :	N/R

Regulation violated :	Yes
Area of violation :	TSD - General Facility Standards
Date violation :	01/28/1999
Date achieved compliance :	03/21/2000
Violation lead agency :	State
Enforcement action :	INITIAL 3008(A) COMPLIANCE
Enforcement action date :	02/25/2000
Enf. disposition status :	N/R
Enf. disp. status date :	N/R
Enforcement lead agency :	State
Proposed penalty amount :	15000
Final penalty amount :	N/R
Paid penalty amount :	N/R

Regulation violated :	Yes
Area of violation :	TSD - General Facility Standards
Date violation :	01/28/1999
Date achieved compliance :	03/21/2000
Violation lead agency :	State
Enforcement action :	FINAL 3008(A) COMPLIANCE ORDER
Enforcement action date :	03/21/2000
Enf. disposition status :	N/R
Enf. disp. status date :	N/R
Enforcement lead agency :	State
Proposed penalty amount :	N/R
Final penalty amount :	15000
Paid penalty amount :	N/R

Regulation violated :	Yes
Area of violation :	TSD - General Facility Standards

Map Id: K115
Direction: NNW
Distance: 0.237 mi.
Actual: 1253.812 ft.
Elevation: 0.03 mi. / 160 ft.
Relative: Higher

Site Name: KINSBURSKY BROTHERS SUPPLY INC.
1314 NORTH ANAHEIM BLVD.
ANAHEIM, CA 92801

Database(s): [ARCHIVED RCRA TSDF, BRS, CORRACTS, Corrective Actions_2020, RCRA_LQG, RCRA_TSDF] ***(Cont.)***

Envirosite ID: 5265704
EPA ID: CAD088504881

RCRA_TSDF ***(Cont.)***

Date violation :	01/28/1999
Date achieved compliance :	03/21/2000
Violation lead agency :	State
Enforcement action :	WRITTEN INFORMAL
Enforcement action date :	01/28/1999
Enf. disposition status :	N/R
Enf. disp. status date :	N/R
Enforcement lead agency :	State
Proposed penalty amount :	N/R
Final penalty amount :	N/R
Paid penalty amount :	N/R

Regulation violated :	Yes
Area of violation :	Generators - General
Date violation :	11/15/1989
Date achieved compliance :	04/06/1990
Violation lead agency :	State
Enforcement action :	WRITTEN INFORMAL
Enforcement action date :	12/27/1989
Enf. disposition status :	N/R
Enf. disp. status date :	N/R
Enforcement lead agency :	State
Proposed penalty amount :	N/R
Final penalty amount :	N/R
Paid penalty amount :	N/R

Regulation violated :	Yes
Area of violation :	TSD - Container Use and Management
Date violation :	03/21/2006
Date achieved compliance :	03/21/2006
Violation lead agency :	State
Enforcement action :	WRITTEN INFORMAL
Enforcement action date :	03/21/2006
Enf. disposition status :	N/R
Enf. disp. status date :	N/R
Enforcement lead agency :	State
Proposed penalty amount :	N/R
Final penalty amount :	N/R

Map Id: K115
Direction: NNW
Distance: 0.237 mi.
Actual: 1253.812 ft.
Elevation: 0.03 mi. / 160 ft.
Relative: Higher

Site Name: KINSBURSKY BROTHERS SUPPLY INC.
1314 NORTH ANAHEIM BLVD.
ANAHEIM, CA 92801

Database(s): [ARCHIVED RCRA TSDF, BRS, CORRACTS, Corrective Actions_2020, RCRA_LQG, RCRA_TSDF] ***(Cont.)***

Envirosite ID: 5265704
EPA ID: CAD088504881

RCRA_TSDF ***(Cont.)***

Paid penalty amount :	N/R

Regulation violated :	Yes
Area of violation :	TSD - General
Date violation :	03/31/1998
Date achieved compliance :	05/02/1998
Violation lead agency :	State
Enforcement action :	WRITTEN INFORMAL
Enforcement action date :	03/31/1998
Enf. disposition status :	N/R
Enf. disp. status date :	N/R
Enforcement lead agency :	State
Proposed penalty amount :	N/R
Final penalty amount :	N/R
Paid penalty amount :	N/R

Regulation violated :	Yes
Area of violation :	Transporters - General
Date violation :	10/02/1990
Date achieved compliance :	10/31/1990
Violation lead agency :	State
Enforcement action :	FINAL 3008(A) COMPLIANCE ORDER
Enforcement action date :	10/05/1990
Enf. disposition status :	N/R
Enf. disp. status date :	N/R
Enforcement lead agency :	State
Proposed penalty amount :	N/R
Final penalty amount :	N/R
Paid penalty amount :	N/R

Regulation violated :	Yes
Area of violation :	TSD - Financial Requirements
Date violation :	08/23/1994
Date achieved compliance :	12/22/1994
Violation lead agency :	State
Enforcement action :	FINAL 3008(A) COMPLIANCE ORDER
Enforcement action date :	07/06/1995
Enf. disposition status :	N/R

Map Id: K115
Direction: NNW
Distance: 0.237 mi.
Actual: 1253.812 ft.
Elevation: 0.03 mi. / 160 ft.
Relative: Higher

Site Name: KINSBURSKY BROTHERS SUPPLY INC.
1314 NORTH ANAHEIM BLVD.
ANAHEIM, CA 92801

Database(s): [ARCHIVED RCRA TSDF, BRS, CORRACTS, Corrective Actions_2020, RCRA_LQG, RCRA_TSDF] ***(Cont.)***

Envirosite ID: 5265704
EPA ID: CAD088504881

RCRA_TSDF ***(Cont.)***

Enf. disp. status date :	N/R
Enforcement lead agency :	State
Proposed penalty amount :	N/R
Final penalty amount :	5000
Paid penalty amount :	5000

Regulation violated :	Yes
Area of violation :	TSD - Financial Requirements
Date violation :	08/23/1994
Date achieved compliance :	12/22/1994
Violation lead agency :	State
Enforcement action :	WRITTEN INFORMAL
Enforcement action date :	08/23/1994
Enf. disposition status :	N/R
Enf. disp. status date :	N/R
Enforcement lead agency :	State
Proposed penalty amount :	N/R
Final penalty amount :	N/R
Paid penalty amount :	N/R

Regulation violated :	Yes
Area of violation :	TSD - Financial Requirements
Date violation :	11/08/1995
Date achieved compliance :	08/01/1996
Violation lead agency :	State
Enforcement action :	WRITTEN INFORMAL
Enforcement action date :	11/08/1995
Enf. disposition status :	N/R
Enf. disp. status date :	N/R
Enforcement lead agency :	State
Proposed penalty amount :	N/R
Final penalty amount :	N/R
Paid penalty amount :	N/R

Regulation violated :	Yes
Area of violation :	State Statute or Regulation
Date violation :	09/24/2007
Date achieved compliance :	10/02/2007

Map Id: K115
Direction: NNW
Distance: 0.237 mi.
Actual: 1253.812 ft.
Elevation: 0.03 mi. / 160 ft.
Relative: Higher

Site Name: KINSBURSKY BROTHERS SUPPLY INC.
1314 NORTH ANAHEIM BLVD.
ANAHEIM, CA 92801

Database(s): [ARCHIVED RCRA TSDF, BRS, CORRACTS, Corrective Actions_2020, RCRA_LQG, RCRA_TSDF] ***(Cont.)***

Envirosite ID: 5265704
EPA ID: CAD088504881

RCRA_TSDF ***(Cont.)***

Violation lead agency :	State
Enforcement action :	WRITTEN INFORMAL
Enforcement action date :	09/25/2007
Enf. disposition status :	N/R
Enf. disp. status date :	N/R
Enforcement lead agency :	State
Proposed penalty amount :	N/R
Final penalty amount :	N/R
Paid penalty amount :	N/R

Regulation violated :	Yes
Area of violation :	State Statute or Regulation
Date violation :	09/24/2007
Date achieved compliance :	09/24/2007
Violation lead agency :	State
Enforcement action :	WRITTEN INFORMAL
Enforcement action date :	09/25/2007
Enf. disposition status :	N/R
Enf. disp. status date :	N/R
Enforcement lead agency :	State
Proposed penalty amount :	N/R
Final penalty amount :	N/R
Paid penalty amount :	N/R

Regulation violated :	Yes
Area of violation :	TSD - General Facility Standards
Date violation :	02/20/2007
Date achieved compliance :	03/07/2007
Violation lead agency :	State
Enforcement action :	WRITTEN INFORMAL
Enforcement action date :	02/21/2007
Enf. disposition status :	N/R
Enf. disp. status date :	N/R
Enforcement lead agency :	State
Proposed penalty amount :	N/R
Final penalty amount :	N/R
Paid penalty amount :	N/R

Map Id: K115
Direction: NNW
Distance: 0.237 mi.
Actual: 1253.812 ft.
Elevation: 0.03 mi. / 160 ft.
Relative: Higher

Site Name: KINSBURSKY BROTHERS SUPPLY INC.
1314 NORTH ANAHEIM BLVD.
ANAHEIM, CA 92801

Database(s): [ARCHIVED RCRA TSDF, BRS, CORRACTS, Corrective Actions_2020, RCRA_LQG, RCRA_TSDF] ***(Cont.)***

Envirosite ID: 5265704
EPA ID: CAD088504881

RCRA_TSDF ***(Cont.)***

Regulation violated :	Yes
Area of violation :	TSD - General Facility Standards
Date violation :	01/29/2002
Date achieved compliance :	02/13/2002
Violation lead agency :	State
Enforcement action :	WRITTEN INFORMAL
Enforcement action date :	02/05/2002
Enf. disposition status :	N/R
Enf. disp. status date :	N/R
Enforcement lead agency :	State
Proposed penalty amount :	N/R
Final penalty amount :	N/R
Paid penalty amount :	N/R

Regulation violated :	Yes
Area of violation :	TSD - General Facility Standards
Date violation :	01/29/2002
Date achieved compliance :	02/13/2002
Violation lead agency :	State
Enforcement action :	SINGLE SITE CA/FO
Enforcement action date :	10/18/2002
Enf. disposition status :	N/R
Enf. disp. status date :	N/R
Enforcement lead agency :	State
Proposed penalty amount :	N/R
Final penalty amount :	35490
Paid penalty amount :	N/R

Regulation violated :	Yes
Area of violation :	TSD - Preparedness and Prevention
Date violation :	07/31/2002
Date achieved compliance :	08/12/2002
Violation lead agency :	State
Enforcement action :	WRITTEN INFORMAL
Enforcement action date :	07/31/2002
Enf. disposition status :	N/R
Enf. disp. status date :	N/R
Enforcement lead agency :	State

Map Id: K115
Direction: NNW
Distance: 0.237 mi.
Actual: 1253.812 ft.
Elevation: 0.03 mi. / 160 ft.
Relative: Higher

Site Name: KINSBURSKY BROTHERS SUPPLY INC.
1314 NORTH ANAHEIM BLVD.
ANAHEIM, CA 92801

Database(s): [ARCHIVED RCRA TSDF, BRS, CORRACTS, Corrective Actions_2020, RCRA_LQG, RCRA_TSDF] ***(Cont.)***

Envirosite ID: 5265704
EPA ID: CAD088504881

RCRA_TSDF ***(Cont.)***

Proposed penalty amount :	N/R
Final penalty amount :	N/R
Paid penalty amount :	N/R

Regulation violated :	Yes
Area of violation :	TSD - Preparedness and Prevention
Date violation :	07/31/2002
Date achieved compliance :	08/12/2002
Violation lead agency :	State
Enforcement action :	SINGLE SITE CA/FO
Enforcement action date :	06/14/2004
Enf. disposition status :	N/R
Enf. disp. status date :	N/R
Enforcement lead agency :	State
Proposed penalty amount :	N/R
Final penalty amount :	14000
Paid penalty amount :	N/R

Regulation violated :	Yes
Area of violation :	State Statute or Regulation
Date violation :	05/06/2008
Date achieved compliance :	05/13/2008
Violation lead agency :	State
Enforcement action :	WRITTEN INFORMAL
Enforcement action date :	05/06/2008
Enf. disposition status :	N/R
Enf. disp. status date :	N/R
Enforcement lead agency :	State
Proposed penalty amount :	N/R
Final penalty amount :	N/R
Paid penalty amount :	N/R

Regulation violated :	Yes
Area of violation :	TSD - General Facility Standards
Date violation :	11/23/2015
Date achieved compliance :	11/23/2015
Violation lead agency :	State
Enforcement action :	WRITTEN INFORMAL

Map Id: K115
Direction: NNW
Distance: 0.237 mi.
Actual: 1253.812 ft.
Elevation: 0.03 mi. / 160 ft.
Relative: Higher

Site Name: KINSBURSKY BROTHERS SUPPLY INC.
1314 NORTH ANAHEIM BLVD.
ANAHEIM, CA 92801

Database(s): [ARCHIVED RCRA TSDF, BRS, CORRACTS, Corrective Actions_2020, RCRA_LQG, RCRA_TSDF] ***(Cont.)***

Envirosite ID: 5265704
EPA ID: CAD088504881

RCRA_TSDF ***(Cont.)***

Enforcement action date :	01/26/2016
Enf. disposition status :	N/R
Enf. disp. status date :	N/R
Enforcement lead agency :	State
Proposed penalty amount :	N/R
Final penalty amount :	N/R
Paid penalty amount :	N/R

Regulation violated :	Yes
Area of violation :	Generators - General
Date violation :	03/03/2009
Date achieved compliance :	03/03/2009
Violation lead agency :	State
Enforcement action :	N/R
Enforcement action date :	N/R
Enf. disposition status :	N/R
Enf. disp. status date :	N/R
Enforcement lead agency :	N/R
Proposed penalty amount :	N/R
Final penalty amount :	N/R
Paid penalty amount :	N/R

Regulation violated :	Yes
Area of violation :	TSD - Financial Requirements
Date violation :	01/23/2001
Date achieved compliance :	02/21/2001
Violation lead agency :	State
Enforcement action :	WRITTEN INFORMAL
Enforcement action date :	01/24/2001
Enf. disposition status :	N/R
Enf. disp. status date :	N/R
Enforcement lead agency :	State
Proposed penalty amount :	N/R
Final penalty amount :	N/R
Paid penalty amount :	N/R

Regulation violated :	Yes
Area of violation :	TSD - General Facility Standards

Map Id: K115
Direction: NNW
Distance: 0.237 mi.
Actual: 1253.812 ft.
Elevation: 0.03 mi. / 160 ft.
Relative: Higher

Site Name: KINSBURSKY BROTHERS SUPPLY INC.
1314 NORTH ANAHEIM BLVD.
ANAHEIM, CA 92801

Database(s): [ARCHIVED RCRA TSDF, BRS, CORRACTS, Corrective Actions_2020, RCRA_LQG, RCRA_TSDF] ***(Cont.)***

Envirosite ID: 5265704
EPA ID: CAD088504881

RCRA_TSDF ***(Cont.)***

Date violation :	01/29/2002
Date achieved compliance :	03/07/2002
Violation lead agency :	State
Enforcement action :	WRITTEN INFORMAL
Enforcement action date :	02/05/2002
Enf. disposition status :	N/R
Enf. disp. status date :	N/R
Enforcement lead agency :	State
Proposed penalty amount :	N/R
Final penalty amount :	N/R
Paid penalty amount :	N/R

Regulation violated :	Yes
Area of violation :	TSD - General Facility Standards
Date violation :	01/29/2002
Date achieved compliance :	03/05/2002
Violation lead agency :	State
Enforcement action :	WRITTEN INFORMAL
Enforcement action date :	02/05/2002
Enf. disposition status :	N/R
Enf. disp. status date :	N/R
Enforcement lead agency :	State
Proposed penalty amount :	N/R
Final penalty amount :	N/R
Paid penalty amount :	N/R

Regulation violated :	Yes
Area of violation :	TSD - Financial Requirements
Date violation :	01/12/2001
Date achieved compliance :	02/21/2001
Violation lead agency :	State
Enforcement action :	WRITTEN INFORMAL
Enforcement action date :	01/24/2001
Enf. disposition status :	N/R
Enf. disp. status date :	N/R
Enforcement lead agency :	State
Proposed penalty amount :	N/R
Final penalty amount :	N/R

Map Id: K115
Direction: NNW
Distance: 0.237 mi.
Actual: 1253.812 ft.
Elevation: 0.03 mi. / 160 ft.
Relative: Higher

Site Name: KINSBURSKY BROTHERS SUPPLY INC.
1314 NORTH ANAHEIM BLVD.
ANAHEIM, CA 92801

Database(s): [ARCHIVED RCRA TSDF, BRS, CORRACTS, Corrective Actions_2020, RCRA_LQG, RCRA_TSDF] ***(Cont.)***

Envirosite ID: 5265704
EPA ID: CAD088504881

RCRA_TSDF ***(Cont.)***

Paid penalty amount :	N/R

Regulation violated :	Yes
Area of violation :	TSD - Preparedness and Prevention
Date violation :	01/29/2002
Date achieved compliance :	03/05/2002
Violation lead agency :	State
Enforcement action :	WRITTEN INFORMAL
Enforcement action date :	02/05/2002
Enf. disposition status :	N/R
Enf. disp. status date :	N/R
Enforcement lead agency :	State
Proposed penalty amount :	N/R
Final penalty amount :	N/R
Paid penalty amount :	N/R

Regulation violated :	Yes
Area of violation :	Permits - Application
Date violation :	01/29/2002
Date achieved compliance :	03/05/2002
Violation lead agency :	State
Enforcement action :	WRITTEN INFORMAL
Enforcement action date :	02/05/2002
Enf. disposition status :	N/R
Enf. disp. status date :	N/R
Enforcement lead agency :	State
Proposed penalty amount :	N/R
Final penalty amount :	N/R
Paid penalty amount :	N/R

Regulation violated :	Yes
Area of violation :	TSD - Manifest/Records/Reporting
Date violation :	03/24/2003
Date achieved compliance :	04/07/2003
Violation lead agency :	State
Enforcement action :	WRITTEN INFORMAL
Enforcement action date :	03/25/2003
Enf. disposition status :	N/R

Map Id: K115
Direction: NNW
Distance: 0.237 mi.
Actual: 1253.812 ft.
Elevation: 0.03 mi. / 160 ft.
Relative: Higher

Site Name: KINSBURSKY BROTHERS SUPPLY INC.
1314 NORTH ANAHEIM BLVD.
ANAHEIM, CA 92801

Database(s): [ARCHIVED RCRA TSDF, BRS, CORRACTS, Corrective Actions_2020, RCRA_LQG, RCRA_TSDF] ***(Cont.)***

Envirosite ID: 5265704
EPA ID: CAD088504881

RCRA_TSDF ***(Cont.)***

Enf. disp. status date :	N/R
Enforcement lead agency :	State
Proposed penalty amount :	N/R
Final penalty amount :	N/R
Paid penalty amount :	N/R

Regulation violated :	Yes
Area of violation :	TSD - Manifest/Records/Reporting
Date violation :	01/29/2002
Date achieved compliance :	03/05/2002
Violation lead agency :	State
Enforcement action :	WRITTEN INFORMAL
Enforcement action date :	02/05/2002
Enf. disposition status :	N/R
Enf. disp. status date :	N/R
Enforcement lead agency :	State
Proposed penalty amount :	N/R
Final penalty amount :	N/R
Paid penalty amount :	N/R

Regulation violated :	Yes
Area of violation :	TSD - General Facility Standards
Date violation :	07/31/2002
Date achieved compliance :	08/12/2002
Violation lead agency :	State
Enforcement action :	WRITTEN INFORMAL
Enforcement action date :	07/31/2002
Enf. disposition status :	N/R
Enf. disp. status date :	N/R
Enforcement lead agency :	State
Proposed penalty amount :	N/R
Final penalty amount :	N/R
Paid penalty amount :	N/R

Regulation violated :	Yes
Area of violation :	TSD - General Facility Standards
Date violation :	03/24/2003
Date achieved compliance :	04/07/2003

Map Id: K115
Direction: NNW
Distance: 0.237 mi.
Actual: 1253.812 ft.
Elevation: 0.03 mi. / 160 ft.
Relative: Higher

Site Name: KINSBURSKY BROTHERS SUPPLY INC.
1314 NORTH ANAHEIM BLVD.
ANAHEIM, CA 92801

Database(s): [ARCHIVED RCRA TSDF, BRS, CORRACTS, Corrective Actions_2020, RCRA_LQG, RCRA_TSDF] ***(Cont.)***

Envirosite ID: 5265704
EPA ID: CAD088504881

RCRA_TSDF ***(Cont.)***

Violation lead agency :	State
Enforcement action :	WRITTEN INFORMAL
Enforcement action date :	03/25/2003
Enf. disposition status :	N/R
Enf. disp. status date :	N/R
Enforcement lead agency :	State
Proposed penalty amount :	N/R
Final penalty amount :	N/R
Paid penalty amount :	N/R

Regulation violated :	Yes
Area of violation :	TSD - Financial Requirements
Date violation :	01/22/2002
Date achieved compliance :	02/19/2003
Violation lead agency :	State
Enforcement action :	WRITTEN INFORMAL
Enforcement action date :	02/19/2002
Enf. disposition status :	N/R
Enf. disp. status date :	N/R
Enforcement lead agency :	State
Proposed penalty amount :	N/R
Final penalty amount :	N/R
Paid penalty amount :	N/R

Map Id: K116
Direction: NNW
Distance: 0.237 mi.
Actual: 1253.812 ft.
Elevation: 0.03 mi. / 160 ft.
Relative: Higher

Site Name: KINSBURSKY BROTHERS SUPPLY INC
1314 N ANAHEIM BLVD
ANAHEIM, CA 92801

Database(s): [HAZNET - CA, HWM COMMERCIAL FACILITIES - CA]

Envirosite ID: 9447413
EPA ID: CAD088504881

HAZNET - CA

Year :	2013

Map Id: K116
Direction: NNW
Distance: 0.237 mi.
Actual: 1253.812 ft.
Elevation: 0.03 mi. / 160 ft.
Relative: Higher

Site Name: KINSBURSKY BROTHERS SUPPLY INC
1314 N ANAHEIM BLVD
ANAHEIM, CA 92801

Database(s): [HAZNET - CA, HWM COMMERCIAL FACILITIES - CA] ***(Cont.)***

Envirosite ID: 9447413
EPA ID: CAD088504881

HAZNET - CA ***(Cont.)***

Contact Name :	PAUL D JOHNSON DIR OF ENV'L
Facility Mailing Address :	125 E COMMERCIAL ST STE A, ANAHEIM, CA 928010000
Contact Phone :	7147388516
Year :	2012
Contact Name :	PAUL D JOHNSON DIR OF ENV'L
Facility Mailing Address :	125 E COMMERCIAL ST STE A, ANAHEIM, CA 928010000
Contact Phone :	7147388516
Year :	2011
Contact Name :	PAUL D JOHNSON DIR OF ENV'L
Facility Mailing Address :	125 E COMMERCIAL ST STE A, ANAHEIM, CA 928010000
Contact Phone :	7147388516
Year :	2010
Contact Name :	PAUL D JOHNSON DIR OF ENV'L
Facility Mailing Address :	125 E COMMERCIAL ST STE A, ANAHEIM, CA 928010000
Contact Phone :	7147388516
Year :	2009
Contact Name :	PAUL D JOHNSON DIR OF ENV'L
Facility Mailing Address :	125 E COMMERCIAL ST STE A, ANAHEIM, CA 928010000
Contact Phone :	7147388516
Year :	2008
Contact Name :	PAUL D JOHNSON DIR OF ENV'L
Facility Mailing Address :	125 E COMMERCIAL ST STE A, ANAHEIM, CA 928010000
Contact Phone :	7147388516
Year :	2007
Contact Name :	PAUL D JOHNSON DIR OF ENV'L
Facility Mailing Address :	125 E COMMERCIAL ST STE A, ANAHEIM, CA 928010000
Contact Phone :	7147388516
Year :	2006
Contact Name :	PAUL D JOHNSON DIR OF ENV'L
Facility Mailing Address :	125 E COMMERCIAL ST STE A, ANAHEIM, CA 928010000
Contact Phone :	7147388516

Map Id: K116
Direction: NNW
Distance: 0.237 mi.
Actual: 1253.812 ft.
Elevation: 0.03 mi. / 160 ft.
Relative: Higher

Site Name: KINSBURSKY BROTHERS SUPPLY INC
1314 N ANAHEIM BLVD
ANAHEIM, CA 92801

Database(s): [HAZNET - CA, HWM COMMERCIAL FACILITIES - CA] ***(Cont.)***

Envirosite ID: 9447413
EPA ID: CAD088504881

HAZNET - CA ***(Cont.)***

Year :	2005
Contact Name :	PAUL D JOHNSON DIR OF ENV'L
Facility Mailing Address :	125 E COMMERCIAL ST STE A, ANAHEIM, CA 928010000
Contact Phone :	7147388516

Year :	2004
Contact Name :	PAUL D JOHNSON DIR OF ENV'L
Facility Mailing Address :	125 E COMMERCIAL ST STE A, ANAHEIM, CA 928010000
Contact Phone :	7147388516

Year :	2003
Contact Name :	PAUL D JOHNSON DIR OF ENV'L
Facility Mailing Address :	125 E COMMERCIAL ST STE A, ANAHEIM, CA 928010000
Contact Phone :	7147388516

Year :	2002
Contact Name :	PAUL D JOHNSON DIR OF ENV'L
Facility Mailing Address :	125 E COMMERCIAL ST STE A, ANAHEIM, CA 928010000
Contact Phone :	7147388516

Year :	2001
Contact Name :	PAUL D JOHNSON DIR OF ENV'L
Facility Mailing Address :	125 E COMMERCIAL ST STE A, ANAHEIM, CA 928010000
Contact Phone :	7147388516

Year :	1998
Contact Name :	PAUL D JOHNSON DIR OF ENV'L
Facility Mailing Address :	125 E COMMERCIAL ST STE A, ANAHEIM, CA 928010000
Contact Phone :	7147388516

Year :	1997
Contact Name :	PAUL D JOHNSON DIR OF ENV'L
Facility Mailing Address :	125 E COMMERCIAL ST STE A, ANAHEIM, CA 928010000
Contact Phone :	7147388516

Year :	1996
Contact Name :	PAUL D JOHNSON DIR OF ENV'L
Facility Mailing Address :	125 E COMMERCIAL ST STE A, ANAHEIM, CA 928010000

Map Id: K116
Direction: NNW
Distance: 0.237 mi.
Actual: 1253.812 ft.
Elevation: 0.03 mi. / 160 ft.
Relative: Higher

Site Name: KINSBURSKY BROTHERS SUPPLY INC
1314 N ANAHEIM BLVD
ANAHEIM, CA 92801

Database(s): [HAZNET - CA, HWM COMMERCIAL FACILITIES - CA] ***(Cont.)***

Envirosite ID: 9447413
EPA ID: CAD088504881

HAZNET - CA ***(Cont.)***

Contact Phone :	7147388516

Year :	1995
Contact Name :	PAUL D JOHNSON DIR OF ENV'L
Facility Mailing Address :	125 E COMMERCIAL ST STE A, ANAHEIM, CA 928010000
Contact Phone :	7147388516

Year :	1994
Contact Name :	PAUL D JOHNSON DIR OF ENV'L
Facility Mailing Address :	125 E COMMERCIAL ST STE A, ANAHEIM, CA 928010000
Contact Phone :	7147388516

Year :	1993
Contact Name :	PAUL D JOHNSON DIR OF ENV'L
Facility Mailing Address :	125 E COMMERCIAL ST STE A, ANAHEIM, CA 928010000
Contact Phone :	7147388516

Year :	N/R
Contact Name :	PAUL D JOHNSON DIR OF ENV'L
Facility Mailing Address :	125 E COMMERCIAL ST STE A, ANAHEIM, CA 928010000
Contact Phone :	7147388516

Waste Generator Summary 2014

Generator EPA ID :	CAD088504881
Generator County :	Orange
TSDF EPA ID :	AZR000031559
TSDF Disposal County :	Unknown
State Waste :	Other inorganic solid waste
Disposal Method :	LANDFILL OR SURFACE IMPOUNDMENT THAT WILL BE CLOSED AS LANDFILL(TO INCLUDE ON-SITE TREATMENT AND/OR STABILIZATION)
Tons :	343.11

Generator EPA ID :	CAD088504881
Generator County :	Orange
TSDF EPA ID :	CAD008488025

Map Id: K116
Direction: NNW
Distance: 0.237 mi.
Actual: 1253.812 ft.
Elevation: 0.03 mi. / 160 ft.
Relative: Higher

Site Name: KINSBURSKY BROTHERS SUPPLY INC
1314 N ANAHEIM BLVD
ANAHEIM, CA 92801

Database(s): [HAZNET - CA, HWM COMMERCIAL FACILITIES - CA] ***(Cont.)***

Envirosite ID: 9447413
EPA ID: CAD088504881

HAZNET - CA ***(Cont.)***

TSDF Disposal County :	Los Angeles
State Waste :	Alkaline solution (pH >= 12.5) with metals
Disposal Method :	METALS RECOVERY INCLUDING RETORING,SMELTING,CHEMICALS,ECT
Tons :	0.22935
Generator EPA ID :	CAD088504881
Generator County :	Orange
TSDF EPA ID :	CAD008488025
TSDF Disposal County :	Los Angeles
State Waste :	Liquids with pH <= 2 with metals
Disposal Method :	OTHER RECOVERY OF RECLAMATION FOR REUSE INCLUDING ACID REGENERATION, ORGANICS RECOVERY ECT
Tons :	0.35445
Generator EPA ID :	CAD088504881
Generator County :	Orange
TSDF EPA ID :	CAD028409019
TSDF Disposal County :	Los Angeles
State Waste :	Other organic solids
Disposal Method :	STORAGE, BULKING, AND/OR TRANSFER OFF SITE--NO TREATMENT/REOVERY (H010-H129) OR (H131-H135)
Tons :	0.075
Generator EPA ID :	CAD088504881
Generator County :	Orange
TSDF EPA ID :	CAD044429835
TSDF Disposal County :	Los Angeles
State Waste :	Other inorganic solid waste
Disposal Method :	STORAGE, BULKING, AND/OR TRANSFER OFF SITE--NO TREATMENT/REOVERY (H010-H129) OR (H131-H135)
Tons :	0.0965
Generator EPA ID :	CAD088504881
Generator County :	Orange

Map Id: K116
Direction: NNW
Distance: 0.237 mi.
Actual: 1253.812 ft.
Elevation: 0.03 mi. / 160 ft.
Relative: Higher

Site Name: KINSBURSKY BROTHERS SUPPLY INC
1314 N ANAHEIM BLVD
ANAHEIM, CA 92801

Database(s): [HAZNET - CA, HWM COMMERCIAL FACILITIES - CA] ***(Cont.)***

Envirosite ID: 9447413
EPA ID: CAD088504881

HAZNET - CA ***(Cont.)***

TSDF EPA ID :	CAD059494310
TSDF Disposal County :	Santa Clara
State Waste :	N/R
Disposal Method :	STORAGE, BULKING, AND/OR TRANSFER OFF SITE--NO TREATMENT/REOVERY (H010-H129) OR (H131-H135)
Tons :	0.019

Generator EPA ID :	CAD088504881
Generator County :	Orange
TSDF EPA ID :	CAD066233966
TSDF Disposal County :	Los Angeles
State Waste :	Other inorganic solid waste
Disposal Method :	METALS RECOVERY INCLUDING RETORING,SMELTING,CHEMICALS,ECT
Tons :	7434.791

Generator EPA ID :	CAD088504881
Generator County :	Orange
TSDF EPA ID :	CAD066233966
TSDF Disposal County :	Los Angeles
State Waste :	Other inorganic solid waste
Disposal Method :	SLUDGE TREATMENT AND/OR DEWATERING
Tons :	23.625

Generator EPA ID :	CAD088504881
Generator County :	Orange
TSDF EPA ID :	CAD097854541
TSDF Disposal County :	Los Angeles
State Waste :	Other inorganic solid waste
Disposal Method :	Blank
Tons :	21.89

Generator EPA ID :	CAD088504881
Generator County :	Orange
TSDF EPA ID :	CAD097854541
TSDF Disposal County :	Los Angeles
State Waste :	Other inorganic solid waste

Map Id: K116
Direction: NNW
Distance: 0.237 mi.
Actual: 1253.812 ft.
Elevation: 0.03 mi. / 160 ft.
Relative: Higher

Site Name: KINSBURSKY BROTHERS SUPPLY INC
1314 N ANAHEIM BLVD
ANAHEIM, CA 92801

Database(s): [HAZNET - CA, HWM COMMERCIAL FACILITIES - CA] ***(Cont.)***

Envirosite ID: 9447413
EPA ID: CAD088504881

HAZNET - CA ***(Cont.)***

Disposal Method :	METALS RECOVERY INCLUDING RETORING,SMELTING,CHEMICALS,ECT
Tons :	675.96

Generator EPA ID :	CAD088504881
Generator County :	Orange
TSDF EPA ID :	CAD097854541
TSDF Disposal County :	Los Angeles
State Waste :	Other inorganic solid waste
Disposal Method :	N/R
Tons :	21.89

Generator EPA ID :	CAD088504881
Generator County :	Orange
TSDF EPA ID :	CAD982435026
TSDF Disposal County :	Kern
State Waste :	Other inorganic solid waste
Disposal Method :	OTHER RECOVERY OF RECLAMATION FOR REUSE INCLUDING ACID REGENERATION, ORGANICS RECOVERY ECT
Tons :	174.05

Generator EPA ID :	CAD088504881
Generator County :	Orange
TSDF EPA ID :	CAL000024110
TSDF Disposal County :	Los Angeles
State Waste :	Other inorganic solid waste
Disposal Method :	Blank
Tons :	0.3745

Generator EPA ID :	CAD088504881
Generator County :	Orange
TSDF EPA ID :	CAL000024110
TSDF Disposal County :	Los Angeles
State Waste :	Other inorganic solid waste
Disposal Method :	METALS RECOVERY INCLUDING RETORING,SMELTING,CHEMICALS,ECT
Tons :	2.109

Map Id: K116
Direction: NNW
Distance: 0.237 mi.
Actual: 1253.812 ft.
Elevation: 0.03 mi. / 160 ft.
Relative: Higher

Site Name: KINSBURSKY BROTHERS SUPPLY INC
1314 N ANAHEIM BLVD
ANAHEIM, CA 92801

Database(s): [HAZNET - CA, HWM COMMERCIAL FACILITIES - CA] ***(Cont.)***

Envirosite ID: 9447413
EPA ID: CAD088504881

HAZNET - CA ***(Cont.)***

Generator EPA ID :	CAD088504881
Generator County :	Orange
TSDF EPA ID :	CAL000024110
TSDF Disposal County :	Los Angeles
State Waste :	Other inorganic solid waste
Disposal Method :	N/R
Tons :	0.3745

Generator EPA ID :	CAD088504881
Generator County :	Orange
TSDF EPA ID :	CAT000646117
TSDF Disposal County :	Kings
State Waste :	Other inorganic solid waste
Disposal Method :	Blank
Tons :	16.51

Generator EPA ID :	CAD088504881
Generator County :	Orange
TSDF EPA ID :	CAT000646117
TSDF Disposal County :	Kings
State Waste :	Other inorganic solid waste
Disposal Method :	LANDFILL OR SURFACE IMPOUNDMENT THAT WILL BE CLOSED AS LANDFILL(TO INCLUDE ON-SITE TREATMENT AND/OR STABILIZATION)
Tons :	310.68

Generator EPA ID :	CAD088504881
Generator County :	Orange
TSDF EPA ID :	CAT000646117
TSDF Disposal County :	Kings
State Waste :	Other inorganic solid waste
Disposal Method :	N/R
Tons :	16.51

Generator EPA ID :	CAD088504881
Generator County :	Orange
TSDF EPA ID :	CAT000646117

Map Id: K116
Direction: NNW
Distance: 0.237 mi.
Actual: 1253.812 ft.
Elevation: 0.03 mi. / 160 ft.
Relative: Higher

Site Name: KINSBURSKY BROTHERS SUPPLY INC
1314 N ANAHEIM BLVD
ANAHEIM, CA 92801

Database(s): [HAZNET - CA, HWM COMMERCIAL FACILITIES - CA] ***(Cont.)***

Envirosite ID: 9447413
EPA ID: CAD088504881

HAZNET - CA ***(Cont.)***

TSDF Disposal County :	Kings
State Waste :	Other inorganic solid waste
Disposal Method :	STORAGE, BULKING, AND/OR TRANSFER OFF SITE--NO TREATMENT/REOVERY (H010-H129) OR (H131-H135)
Tons :	113.19

Generator EPA ID :	CAD088504881
Generator County :	Orange
TSDF EPA ID :	N/R
TSDF Disposal County :	N/R
State Waste :	Other inorganic solid waste
Disposal Method :	Blank
Tons :	1473.89

Generator EPA ID :	CAD088504881
Generator County :	Orange
TSDF EPA ID :	N/R
TSDF Disposal County :	N/R
State Waste :	Other inorganic solid waste
Disposal Method :	METALS RECOVERY INCLUDING RETORING,SMELTING,CHEMICALS,ECT
Tons :	38.4115

Generator EPA ID :	CAD088504881
Generator County :	Orange
TSDF EPA ID :	N/R
TSDF Disposal County :	N/R
State Waste :	Other inorganic solid waste
Disposal Method :	N/R
Tons :	1473.89

Generator EPA ID :	CAD088504881
Generator County :	Orange
TSDF EPA ID :	NCD095119210
TSDF Disposal County :	N/R
State Waste :	Other inorganic solid waste
Disposal Method :	METALS RECOVERY INCLUDING RETORING,SMELTING,CHEMICALS,ECT

Map Id: K116
Direction: NNW
Distance: 0.237 mi.
Actual: 1253.812 ft.
Elevation: 0.03 mi. / 160 ft.
Relative: Higher

Site Name: KINSBURSKY BROTHERS SUPPLY INC
1314 N ANAHEIM BLVD
ANAHEIM, CA 92801

Database(s): [HAZNET - CA, HWM COMMERCIAL FACILITIES - CA] ***(Cont.)***

Envirosite ID: 9447413
EPA ID: CAD088504881

HAZNET - CA ***(Cont.)***

Tons :	0.1485
Generator EPA ID :	CAD088504881
Generator County :	Orange
TSDF EPA ID :	NVT330010000
TSDF Disposal County :	Unknown
State Waste :	Other inorganic solid waste
Disposal Method :	LANDFILL OR SURFACE IMPOUNDMENT THAT WILL BE CLOSED AS LANDFILL(TO INCLUDE ON-SITE TREATMENT AND/OR STABILIZATION)
Tons :	0.5725
Generator EPA ID :	CAD088504881
Generator County :	Orange
TSDF EPA ID :	OHD071654958
TSDF Disposal County :	Unknown
State Waste :	Other inorganic solid waste
Disposal Method :	Blank
Tons :	3.4375
Generator EPA ID :	CAD088504881
Generator County :	Orange
TSDF EPA ID :	OHD071654958
TSDF Disposal County :	Unknown
State Waste :	Other inorganic solid waste
Disposal Method :	N/R
Tons :	3.4375
Generator EPA ID :	CAD088504881
Generator County :	Orange
TSDF EPA ID :	TXR000056192
TSDF Disposal County :	Unknown
State Waste :	Other spent catalyst
Disposal Method :	Blank
Tons :	76.109
Generator EPA ID :	CAD088504881

Map Id: K116
Direction: NNW
Distance: 0.237 mi.
Actual: 1253.812 ft.
Elevation: 0.03 mi. / 160 ft.
Relative: Higher

Site Name: KINSBURSKY BROTHERS SUPPLY INC
1314 N ANAHEIM BLVD
ANAHEIM, CA 92801

Database(s): [HAZNET - CA, HWM COMMERCIAL FACILITIES - CA] ***(Cont.)***

Envirosite ID: 9447413
EPA ID: CAD088504881

HAZNET - CA ***(Cont.)***

Generator County :	Orange
TSDF EPA ID :	TXR000056192
TSDF Disposal County :	Unknown
State Waste :	Other spent catalyst
Disposal Method :	METALS RECOVERY INCLUDING RETORING,SMELTING,CHEMICALS,ECT
Tons :	254.5265

Generator EPA ID :	CAD088504881
Generator County :	Orange
TSDF EPA ID :	TXR000056192
TSDF Disposal County :	Unknown
State Waste :	Other spent catalyst
Disposal Method :	N/R
Tons :	76.109

Generator EPA ID :	CAD088504881
Generator County :	Orange
TSDF EPA ID :	TXR00056192
TSDF Disposal County :	N/R
State Waste :	Other spent catalyst
Disposal Method :	METALS RECOVERY INCLUDING RETORING,SMELTING,CHEMICALS,ECT
Tons :	8.2065

Generator EPA ID :	CAD088504881
Generator County :	Orange
TSDF EPA ID :	UTD981552177
TSDF Disposal County :	Unknown
State Waste :	N/R
Disposal Method :	Blank
Tons :	0.0125

Generator EPA ID :	CAD088504881
Generator County :	Orange
TSDF EPA ID :	UTD981552177
TSDF Disposal County :	Unknown
State Waste :	N/R
Disposal Method :	N/R

Map Id: K116
Direction: NNW
Distance: 0.237 mi.
Actual: 1253.812 ft.
Elevation: 0.03 mi. / 160 ft.
Relative: Higher

Site Name: KINSBURSKY BROTHERS SUPPLY INC
1314 N ANAHEIM BLVD
ANAHEIM, CA 92801

Database(s): [HAZNET - CA, HWM COMMERCIAL FACILITIES - CA] ***(Cont.)***

Envirosite ID: 9447413
EPA ID: CAD088504881

HAZNET - CA ***(Cont.)***

Tons :	0.0125
Generator EPA ID :	CAD088504881
Generator County :	Orange
TSDF EPA ID :	WAR000011999
TSDF Disposal County :	N/R
State Waste :	Other inorganic solid waste
Disposal Method :	METALS RECOVERY INCLUDING RETORING,SMELTING,CHEMICALS,ECT
Tons :	291.146

Waste Generator Summary 2013

Generator EPA ID :	CAD088504881
Generator County :	Orange
TSDF EPA ID :	AZ0000337360
TSDF Disposal County :	Unknown
State Waste :	Other inorganic solid waste
Disposal Method :	METALS RECOVERY INCLUDING RETORING,SMELTING,CHEMICALS,ECT
Tons :	0.085
Generator EPA ID :	CAD088504881
Generator County :	Orange
TSDF EPA ID :	AZ0000337360
TSDF Disposal County :	Unknown
State Waste :	Polychlorinated biphenyls and material containing PCBs
Disposal Method :	STORAGE, BULKING, AND/OR TRANSFER OFF SITE--NO TREATMENT/REOVERY (H010-H129) OR (H131-H135)
Tons :	0.5675
Generator EPA ID :	CAD088504881
Generator County :	Orange
TSDF EPA ID :	AZR000031559
TSDF Disposal County :	Unknown
State Waste :	Other inorganic solid waste

Map Id: K116
Direction: NNW
Distance: 0.237 mi.
Actual: 1253.812 ft.
Elevation: 0.03 mi. / 160 ft.
Relative: Higher

Site Name: KINSBURSKY BROTHERS SUPPLY INC
1314 N ANAHEIM BLVD
ANAHEIM, CA 92801

Database(s): [HAZNET - CA, HWM COMMERCIAL FACILITIES - CA] ***(Cont.)***

Envirosite ID: 9447413
EPA ID: CAD088504881

HAZNET - CA ***(Cont.)***

Disposal Method :	LANDFILL OR SURFACE IMPOUNDMENT THAT WILL BE CLOSED AS LANDFILL(TO INCLUDE ON-SITE TREATMENT AND/OR STABILIZATION)
Tons :	355.06
Generator EPA ID :	CAD088504881
Generator County :	Orange
TSDF EPA ID :	CA0000084517
TSDF Disposal County :	Sacramento
State Waste :	N/R
Disposal Method :	STORAGE, BULKING, AND/OR TRANSFER OFF SITE--NO TREATMENT/REOVERY (H010-H129) OR (H131-H135)
Tons :	0.18
Generator EPA ID :	CAD088504881
Generator County :	Orange
TSDF EPA ID :	CAD008252405
TSDF Disposal County :	Los Angeles
State Waste :	Off-specification, aged or surplus organics
Disposal Method :	STORAGE, BULKING, AND/OR TRANSFER OFF SITE--NO TREATMENT/REOVERY (H010-H129) OR (H131-H135)
Tons :	0.015
Generator EPA ID :	CAD088504881
Generator County :	Orange
TSDF EPA ID :	CAD008302903
TSDF Disposal County :	Los Angeles
State Waste :	Other inorganic solid waste
Disposal Method :	STORAGE, BULKING, AND/OR TRANSFER OFF SITE--NO TREATMENT/REOVERY (H010-H129) OR (H131-H135)
Tons :	0.1215
Generator EPA ID :	CAD088504881
Generator County :	Orange

Map Id: K116
Direction: NNW
Distance: 0.237 mi.
Actual: 1253.812 ft.
Elevation: 0.03 mi. / 160 ft.
Relative: Higher

Site Name: KINSBURSKY BROTHERS SUPPLY INC
1314 N ANAHEIM BLVD
ANAHEIM, CA 92801

Database(s): [HAZNET - CA, HWM COMMERCIAL FACILITIES - CA] ***(Cont.)***

Envirosite ID: 9447413
EPA ID: CAD088504881

HAZNET - CA ***(Cont.)***

TSDF EPA ID :	CAD008488025
TSDF Disposal County :	Los Angeles
State Waste :	Liquids with pH <= 2 with metals
Disposal Method :	METALS RECOVERY INCLUDING RETORING,SMELTING,CHEMICALS,ECT
Tons :	0.2085

Generator EPA ID :	CAD088504881
Generator County :	Orange
TSDF EPA ID :	CAD028409019
TSDF Disposal County :	Los Angeles
State Waste :	Other organic solids
Disposal Method :	STORAGE, BULKING, AND/OR TRANSFER OFF SITE--NO TREATMENT/REOVERY (H010-H129) OR (H131-H135)
Tons :	0.0575

Generator EPA ID :	CAD088504881
Generator County :	Orange
TSDF EPA ID :	CAD044429835
TSDF Disposal County :	Los Angeles
State Waste :	N/R
Disposal Method :	N/R
Tons :	0.185

Generator EPA ID :	CAD088504881
Generator County :	Orange
TSDF EPA ID :	CAD044429835
TSDF Disposal County :	Los Angeles
State Waste :	Off-specification, aged or surplus inorganics
Disposal Method :	N/R
Tons :	0.0205

Generator EPA ID :	CAD088504881
Generator County :	Orange
TSDF EPA ID :	CAD059494310
TSDF Disposal County :	Santa Clara
State Waste :	N/R
Disposal Method :	STORAGE, BULKING, AND/OR TRANSFER OFF SITE--NO TREATMENT/REOVERY (H010-H129) OR (H131-H135)

Map Id: K116
Direction: NNW
Distance: 0.237 mi.
Actual: 1253.812 ft.
Elevation: 0.03 mi. / 160 ft.
Relative: Higher

Site Name: KINSBURSKY BROTHERS SUPPLY INC
1314 N ANAHEIM BLVD
ANAHEIM, CA 92801

Database(s): [HAZNET - CA, HWM COMMERCIAL FACILITIES - CA] ***(Cont.)***

Envirosite ID: 9447413
EPA ID: CAD088504881

HAZNET - CA ***(Cont.)***

Tons :	0.005
Generator EPA ID :	CAD088504881
Generator County :	Orange
TSDF EPA ID :	CAD059494310
TSDF Disposal County :	Santa Clara
State Waste :	Other inorganic solid waste
Disposal Method :	STORAGE, BULKING, AND/OR TRANSFER OFF SITE--NO TREATMENT/REOVERY (H010-H129) OR (H131-H135)
Tons :	0.0625
Generator EPA ID :	CAD088504881
Generator County :	Orange
TSDF EPA ID :	CAD066233966
TSDF Disposal County :	Los Angeles
State Waste :	Other inorganic solid waste
Disposal Method :	METALS RECOVERY INCLUDING RETORING,SMELTING,CHEMICALS,ECT
Tons :	9670.5775
Generator EPA ID :	CAD088504881
Generator County :	Orange
TSDF EPA ID :	CAD066233966
TSDF Disposal County :	Los Angeles
State Waste :	Other inorganic solid waste
Disposal Method :	N/R
Tons :	22.58
Generator EPA ID :	CAD088504881
Generator County :	Orange
TSDF EPA ID :	CAD066233966
TSDF Disposal County :	Los Angeles
State Waste :	Other inorganic solid waste
Disposal Method :	SLUDGE TREATMENT AND/OR DEWATERING
Tons :	67.5625
Generator EPA ID :	CAD088504881

Map Id: K116
Direction: NNW
Distance: 0.237 mi.
Actual: 1253.812 ft.
Elevation: 0.03 mi. / 160 ft.
Relative: Higher

Site Name: KINSBURSKY BROTHERS SUPPLY INC
1314 N ANAHEIM BLVD
ANAHEIM, CA 92801

Database(s): [HAZNET - CA, HWM COMMERCIAL FACILITIES - CA] ***(Cont.)***

Envirosite ID: 9447413
EPA ID: CAD088504881

HAZNET - CA ***(Cont.)***

Generator County :	Orange
TSDF EPA ID :	CAD097030993
TSDF Disposal County :	Los Angeles
State Waste :	Alkaline solution without metals pH >= 12.5
Disposal Method :	STORAGE, BULKING, AND/OR TRANSFER OFF SITE--NO TREATMENT/REOVERY (H010-H129) OR (H131-H135)
Tons :	0.22935

Generator EPA ID :	CAD088504881
Generator County :	Orange
TSDF EPA ID :	CAD097854541
TSDF Disposal County :	Los Angeles
State Waste :	Other inorganic solid waste
Disposal Method :	METALS RECOVERY INCLUDING RETORING,SMELTING,CHEMICALS,ECT
Tons :	5177.068

Generator EPA ID :	CAD088504881
Generator County :	Orange
TSDF EPA ID :	CAD097854541
TSDF Disposal County :	Los Angeles
State Waste :	Other inorganic solid waste
Disposal Method :	N/R
Tons :	188.63

Generator EPA ID :	CAD088504881
Generator County :	Orange
TSDF EPA ID :	CAD982435026
TSDF Disposal County :	Kern
State Waste :	Other inorganic solid waste
Disposal Method :	N/R
Tons :	34.67

Generator EPA ID :	CAD088504881
Generator County :	Orange
TSDF EPA ID :	CAD982435026
TSDF Disposal County :	Kern

Map Id: K116
Direction: NNW
Distance: 0.237 mi.
Actual: 1253.812 ft.
Elevation: 0.03 mi. / 160 ft.
Relative: Higher

Site Name: KINSBURSKY BROTHERS SUPPLY INC
1314 N ANAHEIM BLVD
ANAHEIM, CA 92801

Database(s): [HAZNET - CA, HWM COMMERCIAL FACILITIES - CA] ***(Cont.)***

Envirosite ID: 9447413
EPA ID: CAD088504881

HAZNET - CA ***(Cont.)***

State Waste :	Other inorganic solid waste
Disposal Method :	OTHER RECOVERY OF RECLAMATION FOR REUSE INCLUDING ACID REGENERATION, ORGANICS RECOVERY ECT
Tons :	132.1895

Generator EPA ID :	CAD088504881
Generator County :	Orange
TSDF EPA ID :	CAL000024110
TSDF Disposal County :	Los Angeles
State Waste :	Other inorganic solid waste
Disposal Method :	METALS RECOVERY INCLUDING RETORING,SMELTING,CHEMICALS,ECT
Tons :	1.0185

Generator EPA ID :	CAD088504881
Generator County :	Orange
TSDF EPA ID :	CAT000613893
TSDF Disposal County :	Los Angeles
State Waste :	N/R
Disposal Method :	STORAGE, BULKING, AND/OR TRANSFER OFF SITE--NO TREATMENT/REOVERY (H010-H129) OR (H131-H135)
Tons :	0.137

Generator EPA ID :	CAD088504881
Generator County :	Orange
TSDF EPA ID :	CAT000613893
TSDF Disposal County :	Los Angeles
State Waste :	Other inorganic solid waste
Disposal Method :	STORAGE, BULKING, AND/OR TRANSFER OFF SITE--NO TREATMENT/REOVERY (H010-H129) OR (H131-H135)
Tons :	0.295

Generator EPA ID :	CAD088504881
Generator County :	Orange
TSDF EPA ID :	CAT000646117

Map Id: K116
Direction: NNW
Distance: 0.237 mi.
Actual: 1253.812 ft.
Elevation: 0.03 mi. / 160 ft.
Relative: Higher

Site Name: KINSBURSKY BROTHERS SUPPLY INC
1314 N ANAHEIM BLVD
ANAHEIM, CA 92801

Database(s): [HAZNET - CA, HWM COMMERCIAL FACILITIES - CA] ***(Cont.)***

Envirosite ID: 9447413
EPA ID: CAD088504881

HAZNET - CA ***(Cont.)***

TSDF Disposal County :	Kings
State Waste :	Off-specification, aged or surplus inorganics
Disposal Method :	LANDFILL OR SURFACE IMPOUNDMENT THAT WILL BE CLOSED AS LANDFILL(TO INCLUDE ON-SITE TREATMENT AND/OR STABILIZATION)
Tons :	261.065
Generator EPA ID :	CAD088504881
Generator County :	Orange
TSDF EPA ID :	CAT000646117
TSDF Disposal County :	Kings
State Waste :	Other inorganic solid waste
Disposal Method :	LANDFILL OR SURFACE IMPOUNDMENT THAT WILL BE CLOSED AS LANDFILL(TO INCLUDE ON-SITE TREATMENT AND/OR STABILIZATION)
Tons :	338.66
Generator EPA ID :	CAD088504881
Generator County :	Orange
TSDF EPA ID :	EXEMPT
TSDF Disposal County :	N/R
State Waste :	Other inorganic solid waste
Disposal Method :	METALS RECOVERY INCLUDING RETORING,SMELTING,CHEMICALS,ECT
Tons :	20.369
Generator EPA ID :	CAD088504881
Generator County :	Orange
TSDF EPA ID :	N/R
TSDF Disposal County :	N/R
State Waste :	N/R
Disposal Method :	METALS RECOVERY INCLUDING RETORING,SMELTING,CHEMICALS,ECT
Tons :	N/R
Generator EPA ID :	CAD088504881

Map Id: K116
Direction: NNW
Distance: 0.237 mi.
Actual: 1253.812 ft.
Elevation: 0.03 mi. / 160 ft.
Relative: Higher

Site Name: KINSBURSKY BROTHERS SUPPLY INC
1314 N ANAHEIM BLVD
ANAHEIM, CA 92801

Database(s): [HAZNET - CA, HWM COMMERCIAL FACILITIES - CA] ***(Cont.)***

Envirosite ID: 9447413
EPA ID: CAD088504881

HAZNET - CA ***(Cont.)***

Generator County :	Orange
TSDF EPA ID :	N/R
TSDF Disposal County :	N/R
State Waste :	Other inorganic solid waste
Disposal Method :	METALS RECOVERY INCLUDING RETORING,SMELTING,CHEMICALS,ECT
Tons :	217.421

Generator EPA ID :	CAD088504881
Generator County :	Orange
TSDF EPA ID :	N/R
TSDF Disposal County :	N/R
State Waste :	Other inorganic solid waste
Disposal Method :	N/R
Tons :	80.21

Generator EPA ID :	CAD088504881
Generator County :	Orange
TSDF EPA ID :	NVR000001925
TSDF Disposal County :	Unknown
State Waste :	Aqueous solution with total organic residues less than 10 percent
Disposal Method :	N/R
Tons :	0.042

Generator EPA ID :	CAD088504881
Generator County :	Orange
TSDF EPA ID :	NVT330010000
TSDF Disposal County :	Unknown
State Waste :	Liquids with pH <= 2 with metals
Disposal Method :	LANDFILL OR SURFACE IMPOUNDMENT THAT WILL BE CLOSED AS LANDFILL(TO INCLUDE ON-SITE TREATMENT AND/OR STABILIZATION)
Tons :	0.6255

Generator EPA ID :	CAD088504881
Generator County :	Orange

Map Id: K116
Direction: NNW
Distance: 0.237 mi.
Actual: 1253.812 ft.
Elevation: 0.03 mi. / 160 ft.
Relative: Higher

Site Name: KINSBURSKY BROTHERS SUPPLY INC
1314 N ANAHEIM BLVD
ANAHEIM, CA 92801

Database(s): [HAZNET - CA, HWM COMMERCIAL FACILITIES - CA] ***(Cont.)***

Envirosite ID: 9447413
EPA ID: CAD088504881

HAZNET - CA ***(Cont.)***

TSDF EPA ID :	NVT330010000
TSDF Disposal County :	Unknown
State Waste :	Off-specification, aged or surplus organics
Disposal Method :	LANDFILL OR SURFACE IMPOUNDMENT THAT WILL BE CLOSED AS LANDFILL(TO INCLUDE ON-SITE TREATMENT AND/OR STABILIZATION)
Tons :	0.171

Generator EPA ID :	CAD088504881
Generator County :	Orange
TSDF EPA ID :	NVT330010000
TSDF Disposal County :	Unknown
State Waste :	Off-specification, aged or surplus organics
Disposal Method :	OTHER RECOVERY OF RECLAMATION FOR REUSE INCLUDING ACID REGENERATION, ORGANICS RECOVERY ECT
Tons :	0.0215

Generator EPA ID :	CAD088504881
Generator County :	Orange
TSDF EPA ID :	NVT330010000
TSDF Disposal County :	Unknown
State Waste :	Other inorganic solid waste
Disposal Method :	LANDFILL OR SURFACE IMPOUNDMENT THAT WILL BE CLOSED AS LANDFILL(TO INCLUDE ON-SITE TREATMENT AND/OR STABILIZATION)
Tons :	64.5

Generator EPA ID :	CAD088504881
Generator County :	Orange
TSDF EPA ID :	RID981886104
TSDF Disposal County :	N/R
State Waste :	Liquids with pH <= 2 with metals
Disposal Method :	METALS RECOVERY INCLUDING RETORING,SMELTING,CHEMICALS,ECT
Tons :	1.1685

Map Id: K116
Direction: NNW
Distance: 0.237 mi.
Actual: 1253.812 ft.
Elevation: 0.03 mi. / 160 ft.
Relative: Higher

Site Name: KINSBURSKY BROTHERS SUPPLY INC
1314 N ANAHEIM BLVD
ANAHEIM, CA 92801

Database(s): [HAZNET - CA, HWM COMMERCIAL FACILITIES - CA] ***(Cont.)***

Envirosite ID: 9447413
EPA ID: CAD088504881

HAZNET - CA ***(Cont.)***

Generator EPA ID :	CAD088504881
Generator County :	Orange
TSDF EPA ID :	TXR000056192
TSDF Disposal County :	N/R
State Waste :	Other spent catalyst
Disposal Method :	METALS RECOVERY INCLUDING RETORING,SMELTING,CHEMICALS,ECT
Tons :	20.369

Generator EPA ID :	CAD088504881
Generator County :	Orange
TSDF EPA ID :	TXR000056192
TSDF Disposal County :	N/R
State Waste :	Other spent catalyst
Disposal Method :	N/R
Tons :	1.367

Generator EPA ID :	CAD088504881
Generator County :	Orange
TSDF EPA ID :	TXR00056192
TSDF Disposal County :	N/R
State Waste :	Other spent catalyst
Disposal Method :	METALS RECOVERY INCLUDING RETORING,SMELTING,CHEMICALS,ECT
Tons :	213.8595

Generator EPA ID :	CAD088504881
Generator County :	Orange
TSDF EPA ID :	TXR00056192
TSDF Disposal County :	N/R
State Waste :	Other spent catalyst
Disposal Method :	N/R
Tons :	52.2615

Generator EPA ID :	CAD088504881
Generator County :	Orange
TSDF EPA ID :	UTD981552177
TSDF Disposal County :	Unknown
State Waste :	Liquids with pH <= 2 with metals

Map Id: K116
Direction: NNW
Distance: 0.237 mi.
Actual: 1253.812 ft.
Elevation: 0.03 mi. / 160 ft.
Relative: Higher

Site Name: KINSBURSKY BROTHERS SUPPLY INC
1314 N ANAHEIM BLVD
ANAHEIM, CA 92801

Database(s): [HAZNET - CA, HWM COMMERCIAL FACILITIES - CA] ***(Cont.)***

Envirosite ID: 9447413
EPA ID: CAD088504881

HAZNET - CA ***(Cont.)***

Disposal Method :	INCINERATION--THERMAL DESTRUCTION OTHER THAN USE AS A FUEL
Tons :	0.0265
Generator EPA ID :	CAD088504881
Generator County :	Orange
TSDF EPA ID :	UTD981552177
TSDF Disposal County :	Unknown
State Waste :	N/R
Disposal Method :	INCINERATION--THERMAL DESTRUCTION OTHER THAN USE AS A FUEL
Tons :	0.0025

Waste Generator Summary 2012

Generator EPA ID :	CAD088504881
Generator County :	Orange
TSDF EPA ID :	AZR000031559
TSDF Disposal County :	Unknown
State Waste :	Other inorganic solid waste
Disposal Method :	LANDFILL OR SURFACE IMPOUNDMENT THAT WILL BE CLOSED AS LANDFILL(TO INCLUDE ON-SITE TREATMENT AND/OR STABILIZATION)
Tons :	345.4
Generator EPA ID :	CAD088504881
Generator County :	Orange
TSDF EPA ID :	CAD008252405
TSDF Disposal County :	Los Angeles
State Waste :	Off-specification, aged or surplus organics
Disposal Method :	STORAGE, BULKING, AND/OR TRANSFER OFF SITE--NO TREATMENT/REOVERY (H010-H129) OR (H131-H135)
Tons :	0.035
Generator EPA ID :	CAD088504881
Generator County :	Orange

Map Id: K116
Direction: NNW
Distance: 0.237 mi.
Actual: 1253.812 ft.
Elevation: 0.03 mi. / 160 ft.
Relative: Higher

Site Name: KINSBURSKY BROTHERS SUPPLY INC
1314 N ANAHEIM BLVD
ANAHEIM, CA 92801

Database(s): [HAZNET - CA, HWM COMMERCIAL FACILITIES - CA] ***(Cont.)***

Envirosite ID: 9447413
EPA ID: CAD088504881

HAZNET - CA ***(Cont.)***

TSDF EPA ID :	CAD008302903
TSDF Disposal County :	Los Angeles
State Waste :	Other inorganic solid waste
Disposal Method :	STORAGE, BULKING, AND/OR TRANSFER OFF SITE--NO TREATMENT/REOVERY (H010-H129) OR (H131-H135)
Tons :	0.37

Generator EPA ID :	CAD088504881
Generator County :	Orange
TSDF EPA ID :	CAD008488025
TSDF Disposal County :	Los Angeles
State Waste :	Alkaline solution (pH >= 12.5) with metals
Disposal Method :	METALS RECOVERY INCLUDING RETORING,SMELTING,CHEMICALS,ECT
Tons :	0.22101

Generator EPA ID :	CAD088504881
Generator County :	Orange
TSDF EPA ID :	CAD008488025
TSDF Disposal County :	Los Angeles
State Waste :	Alkaline solution (pH >= 12.5) with metals
Disposal Method :	NEUTRALIZATION ONLY
Tons :	0.06255

Generator EPA ID :	CAD088504881
Generator County :	Orange
TSDF EPA ID :	CAD008488025
TSDF Disposal County :	Los Angeles
State Waste :	Alkaline solution without metals pH >= 12.5
Disposal Method :	OTHER RECOVERY OF RECLAMATION FOR REUSE INCLUDING ACID REGENERATION, ORGANICS RECOVERY ECT
Tons :	0.22101

Generator EPA ID :	CAD088504881
Generator County :	Orange
TSDF EPA ID :	CAD008488025

Map Id: K116
Direction: NNW
Distance: 0.237 mi.
Actual: 1253.812 ft.
Elevation: 0.03 mi. / 160 ft.
Relative: Higher

Site Name: KINSBURSKY BROTHERS SUPPLY INC
1314 N ANAHEIM BLVD
ANAHEIM, CA 92801

Database(s): [HAZNET - CA, HWM COMMERCIAL FACILITIES - CA] ***(Cont.)***

Envirosite ID: 9447413
EPA ID: CAD088504881

HAZNET - CA ***(Cont.)***

TSDF Disposal County :	Los Angeles
State Waste :	Liquids with pH <= 2 with metals
Disposal Method :	METALS RECOVERY INCLUDING RETORING,SMELTING,CHEMICALS,ECT
Tons :	0.78813
Generator EPA ID :	CAD088504881
Generator County :	Orange
TSDF EPA ID :	CAD009007626
TSDF Disposal County :	Los Angeles
State Waste :	Asbestos containing waste
Disposal Method :	LANDFILL OR SURFACE IMPOUNDMENT THAT WILL BE CLOSED AS LANDFILL(TO INCLUDE ON-SITE TREATMENT AND/OR STABILIZATION)
Tons :	0.0435
Generator EPA ID :	CAD088504881
Generator County :	Orange
TSDF EPA ID :	CAD028409019
TSDF Disposal County :	Los Angeles
State Waste :	Other organic solids
Disposal Method :	STORAGE, BULKING, AND/OR TRANSFER OFF SITE--NO TREATMENT/REOVERY (H010-H129) OR (H131-H135)
Tons :	0.15
Generator EPA ID :	CAD088504881
Generator County :	Orange
TSDF EPA ID :	CAD066233966
TSDF Disposal County :	Los Angeles
State Waste :	N/R
Disposal Method :	METALS RECOVERY INCLUDING RETORING,SMELTING,CHEMICALS,ECT
Tons :	N/R
Generator EPA ID :	CAD088504881
Generator County :	Orange

Map Id: K116
Direction: NNW
Distance: 0.237 mi.
Actual: 1253.812 ft.
Elevation: 0.03 mi. / 160 ft.
Relative: Higher

Site Name: KINSBURSKY BROTHERS SUPPLY INC
1314 N ANAHEIM BLVD
ANAHEIM, CA 92801

Database(s): [HAZNET - CA, HWM COMMERCIAL FACILITIES - CA] ***(Cont.)***

Envirosite ID: 9447413
EPA ID: CAD088504881

HAZNET - CA ***(Cont.)***

TSDF EPA ID :	CAD066233966
TSDF Disposal County :	Los Angeles
State Waste :	Other inorganic solid waste
Disposal Method :	METALS RECOVERY INCLUDING RETORING,SMELTING,CHEMICALS,ECT
Tons :	4913.4555

Generator EPA ID :	CAD088504881
Generator County :	Orange
TSDF EPA ID :	CAD097030993
TSDF Disposal County :	Los Angeles
State Waste :	Alkaline solution without metals pH >= 12.5
Disposal Method :	STORAGE, BULKING, AND/OR TRANSFER OFF SITE--NO TREATMENT/REOVERY (H010-H129) OR (H131-H135)
Tons :	0.21684

Generator EPA ID :	CAD088504881
Generator County :	Orange
TSDF EPA ID :	CAD097854541
TSDF Disposal County :	Los Angeles
State Waste :	Other inorganic solid waste
Disposal Method :	METALS RECOVERY INCLUDING RETORING,SMELTING,CHEMICALS,ECT
Tons :	11035.014

Generator EPA ID :	CAD088504881
Generator County :	Orange
TSDF EPA ID :	CAD097854541
TSDF Disposal County :	Los Angeles
State Waste :	Other inorganic solid waste
Disposal Method :	N/R
Tons :	109.175

Generator EPA ID :	CAD088504881
Generator County :	Orange
TSDF EPA ID :	CAD097854541
TSDF Disposal County :	Los Angeles

Map Id: K116
Direction: NNW
Distance: 0.237 mi.
Actual: 1253.812 ft.
Elevation: 0.03 mi. / 160 ft.
Relative: Higher

Site Name: KINSBURSKY BROTHERS SUPPLY INC
1314 N ANAHEIM BLVD
ANAHEIM, CA 92801

Database(s): [HAZNET - CA, HWM COMMERCIAL FACILITIES - CA] ***(Cont.)***

Envirosite ID: 9447413
EPA ID: CAD088504881

HAZNET - CA ***(Cont.)***

State Waste :	Other inorganic solid waste
Disposal Method :	STORAGE, BULKING, AND/OR TRANSFER OFF SITE--NO TREATMENT/REOVERY (H010-H129) OR (H131-H135)
Tons :	0.9175

Generator EPA ID :	CAD088504881
Generator County :	Orange
TSDF EPA ID :	CAD982435026
TSDF Disposal County :	Kern
State Waste :	Other inorganic solid waste
Disposal Method :	N/R
Tons :	86.31

Generator EPA ID :	CAD088504881
Generator County :	Orange
TSDF EPA ID :	CAD982435026
TSDF Disposal County :	Kern
State Waste :	Other inorganic solid waste
Disposal Method :	OTHER RECOVERY OF RECLAMATION FOR REUSE INCLUDING ACID REGENERATION, ORGANICS RECOVERY ECT
Tons :	87.2

Generator EPA ID :	CAD088504881
Generator County :	Orange
TSDF EPA ID :	CAD982444481
TSDF Disposal County :	San Bernardino
State Waste :	Off-specification, aged or surplus organics
Disposal Method :	STORAGE, BULKING, AND/OR TRANSFER OFF SITE--NO TREATMENT/REOVERY (H010-H129) OR (H131-H135)
Tons :	0.099

Generator EPA ID :	CAD088504881
Generator County :	Orange
TSDF EPA ID :	CAL000024110
TSDF Disposal County :	Los Angeles

Map Id: K116
Direction: NNW
Distance: 0.237 mi.
Actual: 1253.812 ft.
Elevation: 0.03 mi. / 160 ft.
Relative: Higher

Site Name: KINSBURSKY BROTHERS SUPPLY INC
1314 N ANAHEIM BLVD
ANAHEIM, CA 92801

Database(s): [HAZNET - CA, HWM COMMERCIAL FACILITIES - CA] ***(Cont.)***

Envirosite ID: 9447413
EPA ID: CAD088504881

HAZNET - CA ***(Cont.)***

State Waste :	Other inorganic solid waste
Disposal Method :	METALS RECOVERY INCLUDING RETORING,SMELTING,CHEMICALS,ECT
Tons :	1.178
Generator EPA ID :	CAD088504881
Generator County :	Orange
TSDF EPA ID :	CAL000024110
TSDF Disposal County :	Los Angeles
State Waste :	Other inorganic solid waste
Disposal Method :	N/R
Tons :	0.591
Generator EPA ID :	CAD088504881
Generator County :	Orange
TSDF EPA ID :	CAT000646117
TSDF Disposal County :	Kings
State Waste :	Off-specification, aged or surplus inorganics
Disposal Method :	LANDFILL OR SURFACE IMPOUNDMENT THAT WILL BE CLOSED AS LANDFILL(TO INCLUDE ON-SITE TREATMENT AND/OR STABILIZATION)
Tons :	495.675
Generator EPA ID :	CAD088504881
Generator County :	Orange
TSDF EPA ID :	CAT000646117
TSDF Disposal County :	Kings
State Waste :	Off-specification, aged or surplus inorganics
Disposal Method :	STORAGE, BULKING, AND/OR TRANSFER OFF SITE--NO TREATMENT/REOVERY (H010-H129) OR (H131-H135)
Tons :	148.87
Generator EPA ID :	CAD088504881
Generator County :	Orange
TSDF EPA ID :	COD980591184
TSDF Disposal County :	Unknown

Map Id: K116
Direction: NNW
Distance: 0.237 mi.
Actual: 1253.812 ft.
Elevation: 0.03 mi. / 160 ft.
Relative: Higher

Site Name: KINSBURSKY BROTHERS SUPPLY INC
1314 N ANAHEIM BLVD
ANAHEIM, CA 92801

Database(s): [HAZNET - CA, HWM COMMERCIAL FACILITIES - CA] ***(Cont.)***

Envirosite ID: 9447413
EPA ID: CAD088504881

HAZNET - CA ***(Cont.)***

State Waste :	N/R
Disposal Method :	N/R
Tons :	0.22935

Generator EPA ID :	CAD088504881
Generator County :	Orange
TSDF EPA ID :	COD980591184
TSDF Disposal County :	Unknown
State Waste :	Other inorganic solid waste
Disposal Method :	N/R
Tons :	0.0055

Generator EPA ID :	CAD088504881
Generator County :	Orange
TSDF EPA ID :	EXEMPT
TSDF Disposal County :	N/R
State Waste :	Other inorganic solid waste
Disposal Method :	METALS RECOVERY INCLUDING RETORING,SMELTING,CHEMICALS,ECT
Tons :	28.251

Generator EPA ID :	CAD088504881
Generator County :	Orange
TSDF EPA ID :	N/R
TSDF Disposal County :	N/R
State Waste :	Other inorganic solid waste
Disposal Method :	METALS RECOVERY INCLUDING RETORING,SMELTING,CHEMICALS,ECT
Tons :	108.796

Generator EPA ID :	CAD088504881
Generator County :	Orange
TSDF EPA ID :	N/R
TSDF Disposal County :	N/R
State Waste :	Other inorganic solid waste
Disposal Method :	N/R
Tons :	5475.665

Map Id: K116
Direction: NNW
Distance: 0.237 mi.
Actual: 1253.812 ft.
Elevation: 0.03 mi. / 160 ft.
Relative: Higher

Site Name: KINSBURSKY BROTHERS SUPPLY INC
1314 N ANAHEIM BLVD
ANAHEIM, CA 92801

Database(s): [HAZNET - CA, HWM COMMERCIAL FACILITIES - CA] ***(Cont.)***

Envirosite ID: 9447413
EPA ID: CAD088504881

HAZNET - CA ***(Cont.)***

Generator EPA ID :	CAD088504881
Generator County :	Orange
TSDF EPA ID :	NCD095119210
TSDF Disposal County :	N/R
State Waste :	Other inorganic solid waste
Disposal Method :	METALS RECOVERY INCLUDING RETORING,SMELTING,CHEMICALS,ECT
Tons :	11.713

Generator EPA ID :	CAD088504881
Generator County :	Orange
TSDF EPA ID :	OHD071654958
TSDF Disposal County :	Unknown
State Waste :	Other inorganic solid waste
Disposal Method :	N/R
Tons :	51.402

Generator EPA ID :	CAD088504881
Generator County :	Orange
TSDF EPA ID :	TXD982560294
TSDF Disposal County :	Unknown
State Waste :	Liquids with pH <= 2
Disposal Method :	N/R
Tons :	0.079

Generator EPA ID :	CAD088504881
Generator County :	Orange
TSDF EPA ID :	TXD982560294
TSDF Disposal County :	Unknown
State Waste :	Oxygenated solvents (acetone, butanol, ethyl acetate, etc.)
Disposal Method :	N/R
Tons :	0.099

Generator EPA ID :	CAD088504881
Generator County :	Orange
TSDF EPA ID :	TXR00056192
TSDF Disposal County :	N/R
State Waste :	Other spent catalyst
Disposal Method :	METALS RECOVERY INCLUDING RETORING,SMELTING,CHEMICALS,ECT

Map Id: K116
Direction: NNW
Distance: 0.237 mi.
Actual: 1253.812 ft.
Elevation: 0.03 mi. / 160 ft.
Relative: Higher

Site Name: KINSBURSKY BROTHERS SUPPLY INC
1314 N ANAHEIM BLVD
ANAHEIM, CA 92801

Database(s): [HAZNET - CA, HWM COMMERCIAL FACILITIES - CA] ***(Cont.)***

Envirosite ID: 9447413
EPA ID: CAD088504881

HAZNET - CA ***(Cont.)***

Tons :	235.4045

Generator EPA ID :	CAD088504881
Generator County :	Orange
TSDF EPA ID :	TXR00056192
TSDF Disposal County :	N/R
State Waste :	Other spent catalyst
Disposal Method :	N/R
Tons :	75.4925

Generator EPA ID :	CAD088504881
Generator County :	Orange
TSDF EPA ID :	UTD981552177
TSDF Disposal County :	Unknown
State Waste :	N/R
Disposal Method :	N/R
Tons :	0.1095

Waste Generator Summary 2011

Generator EPA ID :	CAD088504881
Generator County :	Orange
TSDF EPA ID :	AZR000031559
TSDF Disposal County :	Unknown
State Waste :	Other inorganic solid waste
Disposal Method :	LANDFILL OR SURFACE IMPOUNDMENT THAT WILL BE CLOSED AS LANDFILL(TO INCLUDE ON-SITE TREATMENT AND/OR STABILIZATION)
Tons :	230.59

Generator EPA ID :	CAD088504881
Generator County :	Orange
TSDF EPA ID :	CA2170023533
TSDF Disposal County :	San Diego
State Waste :	Other organic solids
Disposal Method :	N/R
Tons :	0.072

Map Id: K116
Direction: NNW
Distance: 0.237 mi.
Actual: 1253.812 ft.
Elevation: 0.03 mi. / 160 ft.
Relative: Higher

Site Name: KINSBURSKY BROTHERS SUPPLY INC
1314 N ANAHEIM BLVD
ANAHEIM, CA 92801

Database(s): [HAZNET - CA, HWM COMMERCIAL FACILITIES - CA] ***(Cont.)***

Envirosite ID: 9447413
EPA ID: CAD088504881

HAZNET - CA ***(Cont.)***

Generator EPA ID :	CAD088504881
Generator County :	Orange
TSDF EPA ID :	CAD008252405
TSDF Disposal County :	Los Angeles
State Waste :	Off-specification, aged or surplus organics
Disposal Method :	FUEL BLENDING PRIOR TO ENERGY RECOVERY AT ANOTHER SITE
Tons :	0.059

Generator EPA ID :	CAD088504881
Generator County :	Orange
TSDF EPA ID :	CAD008252405
TSDF Disposal County :	Los Angeles
State Waste :	Off-specification, aged or surplus organics
Disposal Method :	STORAGE, BULKING, AND/OR TRANSFER OFF SITE--NO TREATMENT/REOVERY (H010-H129) OR (H131-H135)
Tons :	0.05

Generator EPA ID :	CAD088504881
Generator County :	Orange
TSDF EPA ID :	CAD008302903
TSDF Disposal County :	Los Angeles
State Waste :	Other inorganic solid waste
Disposal Method :	STORAGE, BULKING, AND/OR TRANSFER OFF SITE--NO TREATMENT/REOVERY (H010-H129) OR (H131-H135)
Tons :	0.2

Generator EPA ID :	CAD088504881
Generator County :	Orange
TSDF EPA ID :	CAD008488025
TSDF Disposal County :	Los Angeles
State Waste :	Alkaline solution (pH >= 12.5) with metals
Disposal Method :	METALS RECOVERY INCLUDING RETORING,SMELTING,CHEMICALS,ECT
Tons :	1.14675

Generator EPA ID :	CAD088504881

Map Id: K116
Direction: NNW
Distance: 0.237 mi.
Actual: 1253.812 ft.
Elevation: 0.03 mi. / 160 ft.
Relative: Higher

Site Name: KINSBURSKY BROTHERS SUPPLY INC
1314 N ANAHEIM BLVD
ANAHEIM, CA 92801

Database(s): [HAZNET - CA, HWM COMMERCIAL FACILITIES - CA] ***(Cont.)***

Envirosite ID: 9447413
EPA ID: CAD088504881

HAZNET - CA ***(Cont.)***

Generator County :	Orange
TSDF EPA ID :	CAD008488025
TSDF Disposal County :	Los Angeles
State Waste :	Alkaline solution without metals pH >= 12.5
Disposal Method :	OTHER RECOVERY OF RECLAMATION FOR REUSE INCLUDING ACID REGENERATION, ORGANICS RECOVERY ECT
Tons :	0.2919

Generator EPA ID :	CAD088504881
Generator County :	Orange
TSDF EPA ID :	CAD008488025
TSDF Disposal County :	Los Angeles
State Waste :	Liquids with pH <= 2
Disposal Method :	METALS RECOVERY INCLUDING RETORING,SMELTING,CHEMICALS,ECT
Tons :	0.85485

Generator EPA ID :	CAD088504881
Generator County :	Orange
TSDF EPA ID :	CAD059494310
TSDF Disposal County :	Santa Clara
State Waste :	N/R
Disposal Method :	STORAGE, BULKING, AND/OR TRANSFER OFF SITE--NO TREATMENT/REOVERY (H010-H129) OR (H131-H135)
Tons :	0.0625

Generator EPA ID :	CAD088504881
Generator County :	Orange
TSDF EPA ID :	CAD066233966
TSDF Disposal County :	Los Angeles
State Waste :	Other inorganic solid waste
Disposal Method :	METALS RECOVERY INCLUDING RETORING,SMELTING,CHEMICALS,ECT
Tons :	80.7125

Generator EPA ID :	CAD088504881

Map Id: K116
Direction: NNW
Distance: 0.237 mi.
Actual: 1253.812 ft.
Elevation: 0.03 mi. / 160 ft.
Relative: Higher

Site Name: KINSBURSKY BROTHERS SUPPLY INC
1314 N ANAHEIM BLVD
ANAHEIM, CA 92801

Database(s): [HAZNET - CA, HWM COMMERCIAL FACILITIES - CA] ***(Cont.)***

Envirosite ID: 9447413
EPA ID: CAD088504881

HAZNET - CA ***(Cont.)***

Generator County :	Orange
TSDF EPA ID :	CAD097854541
TSDF Disposal County :	Los Angeles
State Waste :	N/R
Disposal Method :	METALS RECOVERY INCLUDING RETORING,SMELTING,CHEMICALS,ECT
Tons :	N/R

Generator EPA ID :	CAD088504881
Generator County :	Orange
TSDF EPA ID :	CAD097854541
TSDF Disposal County :	Los Angeles
State Waste :	Other inorganic solid waste
Disposal Method :	METALS RECOVERY INCLUDING RETORING,SMELTING,CHEMICALS,ECT
Tons :	10350.9875

Generator EPA ID :	CAD088504881
Generator County :	Orange
TSDF EPA ID :	CAD097854541
TSDF Disposal County :	Los Angeles
State Waste :	Other inorganic solid waste
Disposal Method :	N/R
Tons :	217.09

Generator EPA ID :	CAD088504881
Generator County :	Orange
TSDF EPA ID :	CAD097854541
TSDF Disposal County :	Los Angeles
State Waste :	Other inorganic solid waste
Disposal Method :	SLUDGE TREATMENT AND/OR DEWATERING
Tons :	41.69

Generator EPA ID :	CAD088504881
Generator County :	Orange
TSDF EPA ID :	CAD982435026
TSDF Disposal County :	Kern
State Waste :	Other inorganic solid waste
Disposal Method :	N/R

Map Id: K116
Direction: NNW
Distance: 0.237 mi.
Actual: 1253.812 ft.
Elevation: 0.03 mi. / 160 ft.
Relative: Higher

Site Name: KINSBURSKY BROTHERS SUPPLY INC
1314 N ANAHEIM BLVD
ANAHEIM, CA 92801

Database(s): [HAZNET - CA, HWM COMMERCIAL FACILITIES - CA] ***(Cont.)***

Envirosite ID: 9447413
EPA ID: CAD088504881

HAZNET - CA ***(Cont.)***

Tons :	145.57
Generator EPA ID :	CAD088504881
Generator County :	Orange
TSDF EPA ID :	CAD982435026
TSDF Disposal County :	Kern
State Waste :	Other inorganic solid waste
Disposal Method :	OTHER RECOVERY OF RECLAMATION FOR REUSE INCLUDING ACID REGENERATION, ORGANICS RECOVERY ECT
Tons :	78.58
Generator EPA ID :	CAD088504881
Generator County :	Orange
TSDF EPA ID :	CAD982444481
TSDF Disposal County :	San Bernardino
State Waste :	Off-specification, aged or surplus organics
Disposal Method :	STORAGE, BULKING, AND/OR TRANSFER OFF SITE--NO TREATMENT/REOVERY (H010-H129) OR (H131-H135)
Tons :	0.06
Generator EPA ID :	CAD088504881
Generator County :	Orange
TSDF EPA ID :	CAD982444481
TSDF Disposal County :	San Bernardino
State Waste :	Other inorganic solid waste
Disposal Method :	STORAGE, BULKING, AND/OR TRANSFER OFF SITE--NO TREATMENT/REOVERY (H010-H129) OR (H131-H135)
Tons :	0.2355
Generator EPA ID :	CAD088504881
Generator County :	Orange
TSDF EPA ID :	CAL000024110
TSDF Disposal County :	Los Angeles
State Waste :	Other inorganic solid waste
Disposal Method :	METALS RECOVERY INCLUDING RETORING,SMELTING,CHEMICALS,ECT

Map Id: K116
Direction: NNW
Distance: 0.237 mi.
Actual: 1253.812 ft.
Elevation: 0.03 mi. / 160 ft.
Relative: Higher

Site Name: KINSBURSKY BROTHERS SUPPLY INC
1314 N ANAHEIM BLVD
ANAHEIM, CA 92801

Database(s): [HAZNET - CA, HWM COMMERCIAL FACILITIES - CA] ***(Cont.)***

Envirosite ID: 9447413
EPA ID: CAD088504881

HAZNET - CA ***(Cont.)***

Tons :	1.115
Generator EPA ID :	CAD088504881
Generator County :	Orange
TSDF EPA ID :	CAT000646117
TSDF Disposal County :	Kings
State Waste :	N/R
Disposal Method :	LANDFILL OR SURFACE IMPOUNDMENT THAT WILL BE CLOSED AS LANDFILL(TO INCLUDE ON-SITE TREATMENT AND/OR STABILIZATION)
Tons :	0.027
Generator EPA ID :	CAD088504881
Generator County :	Orange
TSDF EPA ID :	CAT000646117
TSDF Disposal County :	Kings
State Waste :	Off-specification, aged or surplus inorganics
Disposal Method :	LANDFILL OR SURFACE IMPOUNDMENT THAT WILL BE CLOSED AS LANDFILL(TO INCLUDE ON-SITE TREATMENT AND/OR STABILIZATION)
Tons :	74.05
Generator EPA ID :	CAD088504881
Generator County :	Orange
TSDF EPA ID :	CAT000646117
TSDF Disposal County :	Kings
State Waste :	Off-specification, aged or surplus inorganics
Disposal Method :	STORAGE, BULKING, AND/OR TRANSFER OFF SITE--NO TREATMENT/REOVERY (H010-H129) OR (H131-H135)
Tons :	147.98
Generator EPA ID :	CAD088504881
Generator County :	Orange
TSDF EPA ID :	CAT000646117
TSDF Disposal County :	Kings

Map Id: K116
Direction: NNW
Distance: 0.237 mi.
Actual: 1253.812 ft.
Elevation: 0.03 mi. / 160 ft.
Relative: Higher

Site Name: KINSBURSKY BROTHERS SUPPLY INC
1314 N ANAHEIM BLVD
ANAHEIM, CA 92801

Database(s): [HAZNET - CA, HWM COMMERCIAL FACILITIES - CA] ***(Cont.)***

Envirosite ID: 9447413
EPA ID: CAD088504881

HAZNET - CA ***(Cont.)***

State Waste :	Other inorganic solid waste
Disposal Method :	LANDFILL OR SURFACE IMPOUNDMENT THAT WILL BE CLOSED AS LANDFILL(TO INCLUDE ON-SITE TREATMENT AND/OR STABILIZATION)
Tons :	138.4805

Generator EPA ID :	CAD088504881
Generator County :	Orange
TSDF EPA ID :	CAT000646117
TSDF Disposal County :	Kings
State Waste :	Other inorganic solid waste
Disposal Method :	STORAGE, BULKING, AND/OR TRANSFER OFF SITE--NO TREATMENT/REOVERY (H010-H129) OR (H131-H135)
Tons :	16.92

Generator EPA ID :	CAD088504881
Generator County :	Orange
TSDF EPA ID :	COD980591184
TSDF Disposal County :	Unknown
State Waste :	Other inorganic solid waste
Disposal Method :	N/R
Tons :	0.2

Generator EPA ID :	CAD088504881
Generator County :	Orange
TSDF EPA ID :	EXEMPT
TSDF Disposal County :	N/R
State Waste :	Other inorganic solid waste
Disposal Method :	METALS RECOVERY INCLUDING RETORING,SMELTING,CHEMICALS,ECT
Tons :	20.947

Generator EPA ID :	CAD088504881
Generator County :	Orange
TSDF EPA ID :	FC-JAP-OSAKA
TSDF Disposal County :	N/R

Map Id: K116
Direction: NNW
Distance: 0.237 mi.
Actual: 1253.812 ft.
Elevation: 0.03 mi. / 160 ft.
Relative: Higher

Site Name: KINSBURSKY BROTHERS SUPPLY INC
1314 N ANAHEIM BLVD
ANAHEIM, CA 92801

Database(s): [HAZNET - CA, HWM COMMERCIAL FACILITIES - CA] ***(Cont.)***

Envirosite ID: 9447413
EPA ID: CAD088504881

HAZNET - CA ***(Cont.)***

State Waste :	Other inorganic solid waste
Disposal Method :	N/R
Tons :	76.305
Generator EPA ID :	CAD088504881
Generator County :	Orange
TSDF EPA ID :	MTR000004168
TSDF Disposal County :	Unknown
State Waste :	Other spent catalyst
Disposal Method :	N/R
Tons :	11.473
Generator EPA ID :	CAD088504881
Generator County :	Orange
TSDF EPA ID :	N/R
TSDF Disposal County :	N/R
State Waste :	Other inorganic solid waste
Disposal Method :	METALS RECOVERY INCLUDING RETORING,SMELTING,CHEMICALS,ECT
Tons :	19.841
Generator EPA ID :	CAD088504881
Generator County :	Orange
TSDF EPA ID :	N/R
TSDF Disposal County :	N/R
State Waste :	Other inorganic solid waste
Disposal Method :	N/R
Tons :	8375.9205
Generator EPA ID :	CAD088504881
Generator County :	Orange
TSDF EPA ID :	N/R
TSDF Disposal County :	N/R
State Waste :	Other spent catalyst
Disposal Method :	N/R
Tons :	9.9635
Generator EPA ID :	CAD088504881

Map Id: K116
Direction: NNW
Distance: 0.237 mi.
Actual: 1253.812 ft.
Elevation: 0.03 mi. / 160 ft.
Relative: Higher

Site Name: KINSBURSKY BROTHERS SUPPLY INC
1314 N ANAHEIM BLVD
ANAHEIM, CA 92801

Database(s): [HAZNET - CA, HWM COMMERCIAL FACILITIES - CA] ***(Cont.)***

Envirosite ID: 9447413
EPA ID: CAD088504881

HAZNET - CA ***(Cont.)***

Generator County :	Orange
TSDF EPA ID :	NCD095119210
TSDF Disposal County :	N/R
State Waste :	Other inorganic solid waste
Disposal Method :	N/R
Tons :	0.4525

Generator EPA ID :	CAD088504881
Generator County :	Orange
TSDF EPA ID :	NYD067919340
TSDF Disposal County :	N/R
State Waste :	Other inorganic solid waste
Disposal Method :	METALS RECOVERY INCLUDING RETORING,SMELTING,CHEMICALS,ECT
Tons :	0.1485

Generator EPA ID :	CAD088504881
Generator County :	Orange
TSDF EPA ID :	OHD071654958
TSDF Disposal County :	Unknown
State Waste :	Other inorganic solid waste
Disposal Method :	N/R
Tons :	125.2675

Generator EPA ID :	CAD088504881
Generator County :	Orange
TSDF EPA ID :	TXD982560294
TSDF Disposal County :	Unknown
State Waste :	Off-specification, aged or surplus organics
Disposal Method :	INCINERATION--THERMAL DESTRUCTION OTHER THAN USE AS A FUEL
Tons :	0.131

Generator EPA ID :	CAD088504881
Generator County :	Orange
TSDF EPA ID :	TXR00056192
TSDF Disposal County :	N/R
State Waste :	Other spent catalyst
Disposal Method :	METALS RECOVERY INCLUDING RETORING,SMELTING,CHEMICALS,ECT

Map Id: K116
Direction: NNW
Distance: 0.237 mi.
Actual: 1253.812 ft.
Elevation: 0.03 mi. / 160 ft.
Relative: Higher

Site Name: KINSBURSKY BROTHERS SUPPLY INC
1314 N ANAHEIM BLVD
ANAHEIM, CA 92801

Database(s): [HAZNET - CA, HWM COMMERCIAL FACILITIES - CA] ***(Cont.)***

Envirosite ID: 9447413
EPA ID: CAD088504881

HAZNET - CA ***(Cont.)***

Tons :	210.053

Generator EPA ID :	CAD088504881
Generator County :	Orange
TSDF EPA ID :	TXR00056192
TSDF Disposal County :	N/R
State Waste :	Other spent catalyst
Disposal Method :	N/R
Tons :	208.6975

Generator EPA ID :	CAD088504881
Generator County :	Orange
TSDF EPA ID :	UTD981552177
TSDF Disposal County :	Unknown
State Waste :	N/R
Disposal Method :	N/R
Tons :	0.132

Generator EPA ID :	CAD088504881
Generator County :	Orange
TSDF EPA ID :	WID988566543
TSDF Disposal County :	Unknown
State Waste :	Other inorganic solid waste
Disposal Method :	METALS RECOVERY INCLUDING RETORING,SMELTING,CHEMICALS,ECT
Tons :	0.6505

Waste Generator Summary 2010

Generator EPA ID :	CAD088504881
Generator County :	Orange
TSDF EPA ID :	AZ0000337360
TSDF Disposal County :	Unknown
State Waste :	N/R
Disposal Method :	METALS RECOVERY INCLUDING RETORING,SMELTING,CHEMICALS,ECT
Tons :	0.1615

Map Id: K116
Direction: NNW
Distance: 0.237 mi.
Actual: 1253.812 ft.
Elevation: 0.03 mi. / 160 ft.
Relative: Higher

Site Name: KINSBURSKY BROTHERS SUPPLY INC
1314 N ANAHEIM BLVD
ANAHEIM, CA 92801

Database(s): [HAZNET - CA, HWM COMMERCIAL FACILITIES - CA] ***(Cont.)***

Envirosite ID: 9447413
EPA ID: CAD088504881

HAZNET - CA ***(Cont.)***

Generator EPA ID :	CAD088504881
Generator County :	Orange
TSDF EPA ID :	AZ0000337360
TSDF Disposal County :	Unknown
State Waste :	Other inorganic solid waste
Disposal Method :	METALS RECOVERY INCLUDING RETORING,SMELTING,CHEMICALS,ECT
Tons :	1.493

Generator EPA ID :	CAD088504881
Generator County :	Orange
TSDF EPA ID :	AZ0000337360
TSDF Disposal County :	Unknown
State Waste :	Other inorganic solid waste
Disposal Method :	N/R
Tons :	0.1755

Generator EPA ID :	CAD088504881
Generator County :	Orange
TSDF EPA ID :	AZ0000337360
TSDF Disposal County :	Unknown
State Waste :	Polychlorinated biphenyls and material containing PCBs
Disposal Method :	STORAGE, BULKING, AND/OR TRANSFER OFF SITE--NO TREATMENT/REOVERY (H010-H129) OR (H131-H135)
Tons :	1.2133

Generator EPA ID :	CAD088504881
Generator County :	Orange
TSDF EPA ID :	CAD008252405
TSDF Disposal County :	Los Angeles
State Waste :	Off-specification, aged or surplus organics
Disposal Method :	FUEL BLENDING PRIOR TO ENERGY RECOVERY AT ANOTHER SITE
Tons :	0.415

Generator EPA ID :	CAD088504881
Generator County :	Orange
TSDF EPA ID :	CAD008364432

Map Id: K116
Direction: NNW
Distance: 0.237 mi.
Actual: 1253.812 ft.
Elevation: 0.03 mi. / 160 ft.
Relative: Higher

Site Name: KINSBURSKY BROTHERS SUPPLY INC
1314 N ANAHEIM BLVD
ANAHEIM, CA 92801

Database(s): [HAZNET - CA, HWM COMMERCIAL FACILITIES - CA] ***(Cont.)***

Envirosite ID: 9447413
EPA ID: CAD088504881

HAZNET - CA ***(Cont.)***

TSDF Disposal County :	Los Angeles
State Waste :	Other organic solids
Disposal Method :	STORAGE, BULKING, AND/OR TRANSFER OFF SITE--NO TREATMENT/REOVERY (H010-H129) OR (H131-H135)
Tons :	0.0395
Generator EPA ID :	CAD088504881
Generator County :	Orange
TSDF EPA ID :	CAD008488025
TSDF Disposal County :	Los Angeles
State Waste :	Alkaline solution (pH >= 12.5) with metals
Disposal Method :	METALS RECOVERY INCLUDING RETORING,SMELTING,CHEMICALS,ECT
Tons :	0.72975
Generator EPA ID :	CAD088504881
Generator County :	Orange
TSDF EPA ID :	CAD008488025
TSDF Disposal County :	Los Angeles
State Waste :	Liquids with pH <= 2 with metals
Disposal Method :	METALS RECOVERY INCLUDING RETORING,SMELTING,CHEMICALS,ECT
Tons :	0.4587
Generator EPA ID :	CAD088504881
Generator County :	Orange
TSDF EPA ID :	CAD066233966
TSDF Disposal County :	Los Angeles
State Waste :	Other inorganic solid waste
Disposal Method :	METALS RECOVERY INCLUDING RETORING,SMELTING,CHEMICALS,ECT
Tons :	636.8225
Generator EPA ID :	CAD088504881
Generator County :	Orange
TSDF EPA ID :	CAD097854541
TSDF Disposal County :	Los Angeles

Map Id: K116
Direction: NNW
Distance: 0.237 mi.
Actual: 1253.812 ft.
Elevation: 0.03 mi. / 160 ft.
Relative: Higher

Site Name: KINSBURSKY BROTHERS SUPPLY INC
1314 N ANAHEIM BLVD
ANAHEIM, CA 92801

Database(s): [HAZNET - CA, HWM COMMERCIAL FACILITIES - CA] ***(Cont.)***

Envirosite ID: 9447413
EPA ID: CAD088504881

HAZNET - CA ***(Cont.)***

State Waste :	N/R
Disposal Method :	METALS RECOVERY INCLUDING RETORING,SMELTING,CHEMICALS,ECT
Tons :	N/R
Generator EPA ID :	CAD088504881
Generator County :	Orange
TSDF EPA ID :	CAD097854541
TSDF Disposal County :	Los Angeles
State Waste :	Other inorganic solid waste
Disposal Method :	METALS RECOVERY INCLUDING RETORING,SMELTING,CHEMICALS,ECT
Tons :	7846.572
Generator EPA ID :	CAD088504881
Generator County :	Orange
TSDF EPA ID :	CAD097854541
TSDF Disposal County :	Los Angeles
State Waste :	Other inorganic solid waste
Disposal Method :	N/R
Tons :	3799.9345
Generator EPA ID :	CAD088504881
Generator County :	Orange
TSDF EPA ID :	CAD981696420
TSDF Disposal County :	Los Angeles
State Waste :	Other organic solids
Disposal Method :	STORAGE, BULKING, AND/OR TRANSFER OFF SITE--NO TREATMENT/REOVERY (H010-H129) OR (H131-H135)
Tons :	0.05
Generator EPA ID :	CAD088504881
Generator County :	Orange
TSDF EPA ID :	CAD982435026
TSDF Disposal County :	Kern
State Waste :	Other inorganic solid waste
Disposal Method :	N/R

Map Id: K116
Direction: NNW
Distance: 0.237 mi.
Actual: 1253.812 ft.
Elevation: 0.03 mi. / 160 ft.
Relative: Higher

Site Name: KINSBURSKY BROTHERS SUPPLY INC
1314 N ANAHEIM BLVD
ANAHEIM, CA 92801

Database(s): [HAZNET - CA, HWM COMMERCIAL FACILITIES - CA] ***(Cont.)***

Envirosite ID: 9447413
EPA ID: CAD088504881

HAZNET - CA ***(Cont.)***

Tons :	218.758
Generator EPA ID :	CAD088504881
Generator County :	Orange
TSDF EPA ID :	CAD982435026
TSDF Disposal County :	Kern
State Waste :	Other inorganic solid waste
Disposal Method :	OTHER RECOVERY OF RECLAMATION FOR REUSE INCLUDING ACID REGENERATION, ORGANICS RECOVERY ECT
Tons :	17.08
Generator EPA ID :	CAD088504881
Generator County :	Orange
TSDF EPA ID :	CAD982444481
TSDF Disposal County :	San Bernardino
State Waste :	Off-specification, aged or surplus organics
Disposal Method :	STORAGE, BULKING, AND/OR TRANSFER OFF SITE--NO TREATMENT/REOVERY (H010-H129) OR (H131-H135)
Tons :	0.1665
Generator EPA ID :	CAD088504881
Generator County :	Orange
TSDF EPA ID :	CAL000024110
TSDF Disposal County :	Los Angeles
State Waste :	Other inorganic solid waste
Disposal Method :	METALS RECOVERY INCLUDING RETORING,SMELTING,CHEMICALS,ECT
Tons :	2.1025
Generator EPA ID :	CAD088504881
Generator County :	Orange
TSDF EPA ID :	CAL000024110
TSDF Disposal County :	Los Angeles
State Waste :	Other inorganic solid waste
Disposal Method :	N/R
Tons :	0.017

Map Id: K116
Direction: NNW
Distance: 0.237 mi.
Actual: 1253.812 ft.
Elevation: 0.03 mi. / 160 ft.
Relative: Higher

Site Name: KINSBURSKY BROTHERS SUPPLY INC
1314 N ANAHEIM BLVD
ANAHEIM, CA 92801

Database(s): [HAZNET - CA, HWM COMMERCIAL FACILITIES - CA] ***(Cont.)***

Envirosite ID: 9447413
EPA ID: CAD088504881

HAZNET - CA ***(Cont.)***

Generator EPA ID :	CAD088504881
Generator County :	Orange
TSDF EPA ID :	CAT000646117
TSDF Disposal County :	Kings
State Waste :	Off-specification, aged or surplus inorganics
Disposal Method :	LANDFILL OR SURFACE IMPOUNDMENT THAT WILL BE CLOSED AS LANDFILL(TO INCLUDE ON-SITE TREATMENT AND/OR STABILIZATION)
Tons :	173.1

Generator EPA ID :	CAD088504881
Generator County :	Orange
TSDF EPA ID :	CAT000646117
TSDF Disposal County :	Kings
State Waste :	Other inorganic solid waste
Disposal Method :	LANDFILL OR SURFACE IMPOUNDMENT THAT WILL BE CLOSED AS LANDFILL(TO INCLUDE ON-SITE TREATMENT AND/OR STABILIZATION)
Tons :	419.5785

Generator EPA ID :	CAD088504881
Generator County :	Orange
TSDF EPA ID :	FC-JAP-OSAKA
TSDF Disposal County :	N/R
State Waste :	Other inorganic solid waste
Disposal Method :	N/R
Tons :	76.17

Generator EPA ID :	CAD088504881
Generator County :	Orange
TSDF EPA ID :	N/R
TSDF Disposal County :	N/R
State Waste :	Other inorganic solid waste
Disposal Method :	METALS RECOVERY INCLUDING RETORING,SMELTING,CHEMICALS,ECT
Tons :	58.654

Map Id: K116
Direction: NNW
Distance: 0.237 mi.
Actual: 1253.812 ft.
Elevation: 0.03 mi. / 160 ft.
Relative: Higher

Site Name: KINSBURSKY BROTHERS SUPPLY INC
1314 N ANAHEIM BLVD
ANAHEIM, CA 92801

Database(s): [HAZNET - CA, HWM COMMERCIAL FACILITIES - CA] ***(Cont.)***

Envirosite ID: 9447413
EPA ID: CAD088504881

HAZNET - CA ***(Cont.)***

Generator EPA ID :	CAD088504881
Generator County :	Orange
TSDF EPA ID :	N/R
TSDF Disposal County :	N/R
State Waste :	Other inorganic solid waste
Disposal Method :	N/R
Tons :	6968.2755

Generator EPA ID :	CAD088504881
Generator County :	Orange
TSDF EPA ID :	NCD095119210
TSDF Disposal County :	N/R
State Waste :	Other inorganic solid waste
Disposal Method :	N/R
Tons :	17.478

Generator EPA ID :	CAD088504881
Generator County :	Orange
TSDF EPA ID :	NVT330010000
TSDF Disposal County :	Unknown
State Waste :	Other inorganic solid waste
Disposal Method :	LANDFILL OR SURFACE IMPOUNDMENT THAT WILL BE CLOSED AS LANDFILL(TO INCLUDE ON-SITE TREATMENT AND/OR STABILIZATION)
Tons :	0.194

Generator EPA ID :	CAD088504881
Generator County :	Orange
TSDF EPA ID :	OHD071654958
TSDF Disposal County :	Unknown
State Waste :	Other inorganic solid waste
Disposal Method :	N/R
Tons :	27.712

Generator EPA ID :	CAD088504881
Generator County :	Orange
TSDF EPA ID :	TXD982560294

Map Id: K116
Direction: NNW
Distance: 0.237 mi.
Actual: 1253.812 ft.
Elevation: 0.03 mi. / 160 ft.
Relative: Higher

Site Name: KINSBURSKY BROTHERS SUPPLY INC
1314 N ANAHEIM BLVD
ANAHEIM, CA 92801

Database(s): [HAZNET - CA, HWM COMMERCIAL FACILITIES - CA] ***(Cont.)***

Envirosite ID: 9447413
EPA ID: CAD088504881

HAZNET - CA ***(Cont.)***

TSDF Disposal County :	Unknown
State Waste :	Hydrocarbon solvents (benzene, hexane, Stoddard, Etc.)
Disposal Method :	N/R
Tons :	0.012

Generator EPA ID :	CAD088504881
Generator County :	Orange
TSDF EPA ID :	TXD982560294
TSDF Disposal County :	Unknown
State Waste :	Off-specification, aged or surplus organics
Disposal Method :	N/R
Tons :	0.0735

Generator EPA ID :	CAD088504881
Generator County :	Orange
TSDF EPA ID :	TXD982560294
TSDF Disposal County :	Unknown
State Waste :	Oxygenated solvents (acetone, butanol, ethyl acetate, etc.)
Disposal Method :	N/R
Tons :	0.0125

Generator EPA ID :	CAD088504881
Generator County :	Orange
TSDF EPA ID :	TXR000056192
TSDF Disposal County :	N/R
State Waste :	Other spent catalyst
Disposal Method :	N/R
Tons :	132.6775

Generator EPA ID :	CAD088504881
Generator County :	Orange
TSDF EPA ID :	TXR00056192
TSDF Disposal County :	N/R
State Waste :	Other spent catalyst
Disposal Method :	N/R
Tons :	323.3435

Generator EPA ID :	CAD088504881

Map Id: K116
Direction: NNW
Distance: 0.237 mi.
Actual: 1253.812 ft.
Elevation: 0.03 mi. / 160 ft.
Relative: Higher

Site Name: KINSBURSKY BROTHERS SUPPLY INC
1314 N ANAHEIM BLVD
ANAHEIM, CA 92801

Database(s): [HAZNET - CA, HWM COMMERCIAL FACILITIES - CA] ***(Cont.)***

Envirosite ID: 9447413
EPA ID: CAD088504881

HAZNET - CA ***(Cont.)***

Generator County :	Orange
TSDF EPA ID :	XR00056192
TSDF Disposal County :	N/R
State Waste :	Other spent catalyst
Disposal Method :	N/R
Tons :	22.098

Waste Generator Summary 2009

Generator EPA ID :	CAD088504881
Generator County :	Orange
TSDF EPA ID :	ALD980837959
TSDF Disposal County :	N/R
State Waste :	Other spent catalyst
Disposal Method :	N/R
Tons :	10.034

Generator EPA ID :	CAD088504881
Generator County :	Orange
TSDF EPA ID :	AZ0000337360
TSDF Disposal County :	Unknown
State Waste :	Other inorganic solid waste
Disposal Method :	METALS RECOVERY INCLUDING RETORING,SMELTING,CHEMICALS,ECT
Tons :	0.293

Generator EPA ID :	CAD088504881
Generator County :	Orange
TSDF EPA ID :	CAD00302903
TSDF Disposal County :	N/R
State Waste :	Other inorganic solid waste
Disposal Method :	STORAGE, BULKING, AND/OR TRANSFER OFF SITE--NO TREATMENT/REOVERY (H010-H129) OR (H131-H135)
Tons :	0.053

Generator EPA ID :	CAD088504881
Generator County :	Orange

Map Id: K116
Direction: NNW
Distance: 0.237 mi.
Actual: 1253.812 ft.
Elevation: 0.03 mi. / 160 ft.
Relative: Higher

Site Name: KINSBURSKY BROTHERS SUPPLY INC
1314 N ANAHEIM BLVD
ANAHEIM, CA 92801

Database(s): [HAZNET - CA, HWM COMMERCIAL FACILITIES - CA] ***(Cont.)***

Envirosite ID: 9447413
EPA ID: CAD088504881

HAZNET - CA ***(Cont.)***

TSDF EPA ID :	CAD008252405
TSDF Disposal County :	Los Angeles
State Waste :	Off-specification, aged or surplus organics
Disposal Method :	FUEL BLENDING PRIOR TO ENERGY RECOVERY AT ANOTHER SITE
Tons :	0.503
Generator EPA ID :	CAD088504881
Generator County :	Orange
TSDF EPA ID :	CAD008488025
TSDF Disposal County :	Los Angeles
State Waste :	Liquids with pH <= 2
Disposal Method :	OTHER RECOVERY OF RECLAMATION FOR REUSE INCLUDING ACID REGENERATION, ORGANICS RECOVERY ECT
Tons :	1.0425
Generator EPA ID :	CAD088504881
Generator County :	Orange
TSDF EPA ID :	CAD044429835
TSDF Disposal County :	Los Angeles
State Waste :	N/R
Disposal Method :	STORAGE, BULKING, AND/OR TRANSFER OFF SITE--NO TREATMENT/REOVERY (H010-H129) OR (H131-H135)
Tons :	0.06
Generator EPA ID :	CAD088504881
Generator County :	Orange
TSDF EPA ID :	CAD059494310
TSDF Disposal County :	Santa Clara
State Waste :	Other inorganic solid waste
Disposal Method :	N/R
Tons :	0.007
Generator EPA ID :	CAD088504881
Generator County :	Orange
TSDF EPA ID :	CAD059494310
TSDF Disposal County :	Santa Clara

Map Id: K116
Direction: NNW
Distance: 0.237 mi.
Actual: 1253.812 ft.
Elevation: 0.03 mi. / 160 ft.
Relative: Higher

Site Name: KINSBURSKY BROTHERS SUPPLY INC
1314 N ANAHEIM BLVD
ANAHEIM, CA 92801

Database(s): [HAZNET - CA, HWM COMMERCIAL FACILITIES - CA] ***(Cont.)***

Envirosite ID: 9447413
EPA ID: CAD088504881

HAZNET - CA ***(Cont.)***

State Waste :	Other inorganic solid waste
Disposal Method :	STORAGE, BULKING, AND/OR TRANSFER OFF SITE--NO TREATMENT/REOVERY (H010-H129) OR (H131-H135)
Tons :	0.0135

Generator EPA ID :	CAD088504881
Generator County :	Orange
TSDF EPA ID :	CAD066233966
TSDF Disposal County :	Los Angeles
State Waste :	Other inorganic solid waste
Disposal Method :	METALS RECOVERY INCLUDING RETORING,SMELTING,CHEMICALS,ECT
Tons :	8.6125

Generator EPA ID :	CAD088504881
Generator County :	Orange
TSDF EPA ID :	CAD097854541
TSDF Disposal County :	Los Angeles
State Waste :	N/R
Disposal Method :	METALS RECOVERY INCLUDING RETORING,SMELTING,CHEMICALS,ECT
Tons :	N/R

Generator EPA ID :	CAD088504881
Generator County :	Orange
TSDF EPA ID :	CAD097854541
TSDF Disposal County :	Los Angeles
State Waste :	Other inorganic solid waste
Disposal Method :	METALS RECOVERY INCLUDING RETORING,SMELTING,CHEMICALS,ECT
Tons :	5963.745

Generator EPA ID :	CAD088504881
Generator County :	Orange
TSDF EPA ID :	CAD097854541
TSDF Disposal County :	Los Angeles
State Waste :	Other inorganic solid waste

Map Id: K116
Direction: NNW
Distance: 0.237 mi.
Actual: 1253.812 ft.
Elevation: 0.03 mi. / 160 ft.
Relative: Higher

Site Name: KINSBURSKY BROTHERS SUPPLY INC
1314 N ANAHEIM BLVD
ANAHEIM, CA 92801

Database(s): [HAZNET - CA, HWM COMMERCIAL FACILITIES - CA] ***(Cont.)***

Envirosite ID: 9447413
EPA ID: CAD088504881

HAZNET - CA ***(Cont.)***

Disposal Method :	N/R
Tons :	1773.584
Generator EPA ID :	CAD088504881
Generator County :	Orange
TSDF EPA ID :	CAD981696420
TSDF Disposal County :	Los Angeles
State Waste :	Other organic solids
Disposal Method :	STORAGE, BULKING, AND/OR TRANSFER OFF SITE--NO TREATMENT/REOVERY (H010-H129) OR (H131-H135)
Tons :	0.09
Generator EPA ID :	CAD088504881
Generator County :	Orange
TSDF EPA ID :	CAD982435026
TSDF Disposal County :	Kern
State Waste :	Other inorganic solid waste
Disposal Method :	N/R
Tons :	191.53
Generator EPA ID :	CAD088504881
Generator County :	Orange
TSDF EPA ID :	CAD982444481
TSDF Disposal County :	San Bernardino
State Waste :	Off-specification, aged or surplus organics
Disposal Method :	STORAGE, BULKING, AND/OR TRANSFER OFF SITE--NO TREATMENT/REOVERY (H010-H129) OR (H131-H135)
Tons :	0.2885
Generator EPA ID :	CAD088504881
Generator County :	Orange
TSDF EPA ID :	CAD982444481
TSDF Disposal County :	San Bernardino
State Waste :	Other organic solids
Disposal Method :	STORAGE, BULKING, AND/OR TRANSFER OFF SITE--NO TREATMENT/REOVERY (H010-H129) OR (H131-H135)

Map Id: K116
Direction: NNW
Distance: 0.237 mi.
Actual: 1253.812 ft.
Elevation: 0.03 mi. / 160 ft.
Relative: Higher

Site Name: KINSBURSKY BROTHERS SUPPLY INC
1314 N ANAHEIM BLVD
ANAHEIM, CA 92801

Database(s): [HAZNET - CA, HWM COMMERCIAL FACILITIES - CA] ***(Cont.)***

Envirosite ID: 9447413
EPA ID: CAD088504881

HAZNET - CA ***(Cont.)***

Tons :	0.1075
Generator EPA ID :	CAD088504881
Generator County :	Orange
TSDF EPA ID :	CAL000024110
TSDF Disposal County :	Los Angeles
State Waste :	Other inorganic solid waste
Disposal Method :	METALS RECOVERY INCLUDING RETORING,SMELTING,CHEMICALS,ECT
Tons :	1.9225
Generator EPA ID :	CAD088504881
Generator County :	Orange
TSDF EPA ID :	CAL000024110
TSDF Disposal County :	Los Angeles
State Waste :	Other inorganic solid waste
Disposal Method :	N/R
Tons :	0.17
Generator EPA ID :	CAD088504881
Generator County :	Orange
TSDF EPA ID :	CAT000646117
TSDF Disposal County :	Kings
State Waste :	Off-specification, aged or surplus inorganics
Disposal Method :	LANDFILL OR SURFACE IMPOUNDMENT THAT WILL BE CLOSED AS LANDFILL(TO INCLUDE ON-SITE TREATMENT AND/OR STABILIZATION)
Tons :	121.86
Generator EPA ID :	CAD088504881
Generator County :	Orange
TSDF EPA ID :	CAT000646117
TSDF Disposal County :	Kings
State Waste :	Other inorganic solid waste
Disposal Method :	LANDFILL OR SURFACE IMPOUNDMENT THAT WILL BE CLOSED AS LANDFILL(TO INCLUDE ON-SITE TREATMENT AND/OR STABILIZATION)

Map Id: K116
Direction: NNW
Distance: 0.237 mi.
Actual: 1253.812 ft.
Elevation: 0.03 mi. / 160 ft.
Relative: Higher

Site Name: KINSBURSKY BROTHERS SUPPLY INC
1314 N ANAHEIM BLVD
ANAHEIM, CA 92801

Database(s): [HAZNET - CA, HWM COMMERCIAL FACILITIES - CA] ***(Cont.)***

Envirosite ID: 9447413
EPA ID: CAD088504881

HAZNET - CA ***(Cont.)***

Tons :	625.352
Generator EPA ID :	CAD088504881
Generator County :	Orange
TSDF EPA ID :	EXEMPT
TSDF Disposal County :	N/R
State Waste :	Other inorganic solid waste
Disposal Method :	METALS RECOVERY INCLUDING RETORING,SMELTING,CHEMICALS,ECT
Tons :	20.5745
Generator EPA ID :	CAD088504881
Generator County :	Orange
TSDF EPA ID :	EXEMPT
TSDF Disposal County :	N/R
State Waste :	Other inorganic solid waste
Disposal Method :	N/R
Tons :	20.86
Generator EPA ID :	CAD088504881
Generator County :	Orange
TSDF EPA ID :	N/R
TSDF Disposal County :	N/R
State Waste :	Other inorganic solid waste
Disposal Method :	METALS RECOVERY INCLUDING RETORING,SMELTING,CHEMICALS,ECT
Tons :	19.4885
Generator EPA ID :	CAD088504881
Generator County :	Orange
TSDF EPA ID :	N/R
TSDF Disposal County :	N/R
State Waste :	Other inorganic solid waste
Disposal Method :	N/R
Tons :	2817.31
Generator EPA ID :	CAD088504881
Generator County :	Orange

Map Id: K116
Direction: NNW
Distance: 0.237 mi.
Actual: 1253.812 ft.
Elevation: 0.03 mi. / 160 ft.
Relative: Higher

Site Name: KINSBURSKY BROTHERS SUPPLY INC
1314 N ANAHEIM BLVD
ANAHEIM, CA 92801

Database(s): [HAZNET - CA, HWM COMMERCIAL FACILITIES - CA] ***(Cont.)***

Envirosite ID: 9447413
EPA ID: CAD088504881

HAZNET - CA ***(Cont.)***

TSDF EPA ID :	OHD071654958
TSDF Disposal County :	Unknown
State Waste :	Other inorganic solid waste
Disposal Method :	N/R
Tons :	26.2965

Generator EPA ID :	CAD088504881
Generator County :	Orange
TSDF EPA ID :	TXD982560294
TSDF Disposal County :	Unknown
State Waste :	Off-specification, aged or surplus organics
Disposal Method :	N/R
Tons :	0.13

Generator EPA ID :	CAD088504881
Generator County :	Orange
TSDF EPA ID :	TXD982560294
TSDF Disposal County :	Unknown
State Waste :	Other inorganic solid waste
Disposal Method :	N/R
Tons :	0.1595

Generator EPA ID :	CAD088504881
Generator County :	Orange
TSDF EPA ID :	TXR000056192
TSDF Disposal County :	N/R
State Waste :	Other spent catalyst
Disposal Method :	N/R
Tons :	243.5625

Generator EPA ID :	CAD088504881
Generator County :	Orange
TSDF EPA ID :	WID988566543
TSDF Disposal County :	Unknown
State Waste :	Other inorganic solid waste
Disposal Method :	N/R
Tons :	1.4555

Map Id: K116
Direction: NNW
Distance: 0.237 mi.
Actual: 1253.812 ft.
Elevation: 0.03 mi. / 160 ft.
Relative: Higher

Site Name: KINSBURSKY BROTHERS SUPPLY INC
1314 N ANAHEIM BLVD
ANAHEIM, CA 92801

Database(s): [HAZNET - CA, HWM COMMERCIAL FACILITIES - CA] ***(Cont.)***

Envirosite ID: 9447413
EPA ID: CAD088504881

HAZNET - CA ***(Cont.)***

Waste Generator Summary 2008

Generator EPA ID :	CAD088504881
Generator County :	Orange
TSDF EPA ID :	AZ0000337360
TSDF Disposal County :	Unknown
State Waste :	Other inorganic solid waste
Disposal Method :	METALS RECOVERY INCLUDING RETORING,SMELTING,CHEMICALS,ECT
Tons :	1.429

Generator EPA ID :	CAD088504881
Generator County :	Orange
TSDF EPA ID :	AZ0000337360
TSDF Disposal County :	Unknown
State Waste :	Other inorganic solid waste
Disposal Method :	STORAGE, BULKING, AND/OR TRANSFER OFF SITE--NO TREATMENT/REOVERY (H010-H129) OR (H131-H135)
Tons :	0.1495

Generator EPA ID :	CAD088504881
Generator County :	Orange
TSDF EPA ID :	CAD008252405
TSDF Disposal County :	Los Angeles
State Waste :	Liquids with lead >= 500 Mg./L
Disposal Method :	FUEL BLENDING PRIOR TO ENERGY RECOVERY AT ANOTHER SITE
Tons :	0.3075

Generator EPA ID :	CAD088504881
Generator County :	Orange
TSDF EPA ID :	CAD008252405
TSDF Disposal County :	Los Angeles
State Waste :	Off-specification, aged or surplus organics
Disposal Method :	FUEL BLENDING PRIOR TO ENERGY RECOVERY AT ANOTHER SITE
Tons :	0.225

Generator EPA ID :	CAD088504881
Generator County :	Orange

Map Id: K116
Direction: NNW
Distance: 0.237 mi.
Actual: 1253.812 ft.
Elevation: 0.03 mi. / 160 ft.
Relative: Higher

Site Name: KINSBURSKY BROTHERS SUPPLY INC
1314 N ANAHEIM BLVD
ANAHEIM, CA 92801

Database(s): [HAZNET - CA, HWM COMMERCIAL FACILITIES - CA] ***(Cont.)***

Envirosite ID: 9447413
EPA ID: CAD088504881

HAZNET - CA ***(Cont.)***

TSDF EPA ID :	CAD008252405
TSDF Disposal County :	Los Angeles
State Waste :	Oxygenated solvents (acetone, butanol, ethyl acetate, etc.)
Disposal Method :	FUEL BLENDING PRIOR TO ENERGY RECOVERY AT ANOTHER SITE
Tons :	0.04

Generator EPA ID :	CAD088504881
Generator County :	Orange
TSDF EPA ID :	CAD008364432
TSDF Disposal County :	Los Angeles
State Waste :	Other inorganic solid waste
Disposal Method :	N/R
Tons :	0.65

Generator EPA ID :	CAD088504881
Generator County :	Orange
TSDF EPA ID :	CAD008488025
TSDF Disposal County :	Los Angeles
State Waste :	Alkaline solution (pH >= 12.5) with metals
Disposal Method :	METALS RECOVERY INCLUDING RETORING,SMELTING,CHEMICALS,ECT
Tons :	1.14675

Generator EPA ID :	CAD088504881
Generator County :	Orange
TSDF EPA ID :	CAD008488025
TSDF Disposal County :	Los Angeles
State Waste :	Alkaline solution (pH >= 12.5) with metals
Disposal Method :	N/R
Tons :	1.14675

Generator EPA ID :	CAD088504881
Generator County :	Orange
TSDF EPA ID :	CAD008488025
TSDF Disposal County :	Los Angeles
State Waste :	Alkaline solution (pH >= 12.5) with metals
Disposal Method :	NEUTRALIZATION ONLY
Tons :	1.14675

Map Id: K116
Direction: NNW
Distance: 0.237 mi.
Actual: 1253.812 ft.
Elevation: 0.03 mi. / 160 ft.
Relative: Higher

Site Name: KINSBURSKY BROTHERS SUPPLY INC
1314 N ANAHEIM BLVD
ANAHEIM, CA 92801

Database(s): [HAZNET - CA, HWM COMMERCIAL FACILITIES - CA] ***(Cont.)***

Envirosite ID: 9447413
EPA ID: CAD088504881

HAZNET - CA ***(Cont.)***

Generator EPA ID :	CAD088504881
Generator County :	Orange
TSDF EPA ID :	CAD008488025
TSDF Disposal County :	Los Angeles
State Waste :	Liquids with pH <= 2
Disposal Method :	OTHER RECOVERY OF RECLAMATION FOR REUSE INCLUDING ACID REGENERATION, ORGANICS RECOVERY ECT
Tons :	1.14675

Generator EPA ID :	CAD088504881
Generator County :	Orange
TSDF EPA ID :	CAD044429835
TSDF Disposal County :	Los Angeles
State Waste :	Liquids with pH <= 2 with metals
Disposal Method :	STORAGE, BULKING, AND/OR TRANSFER OFF SITE--NO TREATMENT/REOVERY (H010-H129) OR (H131-H135)
Tons :	0.1145

Generator EPA ID :	CAD088504881
Generator County :	Orange
TSDF EPA ID :	CAD044429835
TSDF Disposal County :	Los Angeles
State Waste :	Other organic solids
Disposal Method :	N/R
Tons :	0.062

Generator EPA ID :	CAD088504881
Generator County :	Orange
TSDF EPA ID :	CAD059494310
TSDF Disposal County :	Santa Clara
State Waste :	N/R
Disposal Method :	N/R
Tons :	0.016

Generator EPA ID :	CAD088504881
Generator County :	Orange

Map Id: K116
Direction: NNW
Distance: 0.237 mi.
Actual: 1253.812 ft.
Elevation: 0.03 mi. / 160 ft.
Relative: Higher

Site Name: KINSBURSKY BROTHERS SUPPLY INC
1314 N ANAHEIM BLVD
ANAHEIM, CA 92801

Database(s): [HAZNET - CA, HWM COMMERCIAL FACILITIES - CA] ***(Cont.)***

Envirosite ID: 9447413
EPA ID: CAD088504881

HAZNET - CA ***(Cont.)***

TSDF EPA ID :	CAD066233966
TSDF Disposal County :	Los Angeles
State Waste :	Other inorganic solid waste
Disposal Method :	METALS RECOVERY INCLUDING RETORING,SMELTING,CHEMICALS,ECT
Tons :	3.905

Generator EPA ID :	CAD088504881
Generator County :	Orange
TSDF EPA ID :	CAD066233966
TSDF Disposal County :	Los Angeles
State Waste :	Other inorganic solid waste
Disposal Method :	STORAGE, BULKING, AND/OR TRANSFER OFF SITE--NO TREATMENT/REOVERY (H010-H129) OR (H131-H135)
Tons :	0.075

Generator EPA ID :	CAD088504881
Generator County :	Orange
TSDF EPA ID :	CAD097854541
TSDF Disposal County :	Los Angeles
State Waste :	Other inorganic solid waste
Disposal Method :	N/R
Tons :	877.3025

Generator EPA ID :	CAD088504881
Generator County :	Orange
TSDF EPA ID :	CAD982435026
TSDF Disposal County :	Kern
State Waste :	Other inorganic solid waste
Disposal Method :	N/R
Tons :	191.17

Generator EPA ID :	CAD088504881
Generator County :	Orange
TSDF EPA ID :	CAD982444481
TSDF Disposal County :	San Bernardino
State Waste :	Aqueous solution with total organic residues less than 10 percent

Map Id: K116
Direction: NNW
Distance: 0.237 mi.
Actual: 1253.812 ft.
Elevation: 0.03 mi. / 160 ft.
Relative: Higher

Site Name: KINSBURSKY BROTHERS SUPPLY INC
1314 N ANAHEIM BLVD
ANAHEIM, CA 92801

Database(s): [HAZNET - CA, HWM COMMERCIAL FACILITIES - CA] ***(Cont.)***

Envirosite ID: 9447413
EPA ID: CAD088504881

HAZNET - CA ***(Cont.)***

Disposal Method :	STORAGE, BULKING, AND/OR TRANSFER OFF SITE--NO TREATMENT/REOVERY (H010-H129) OR (H131-H135)
Tons :	1.155
Generator EPA ID :	CAD088504881
Generator County :	Orange
TSDF EPA ID :	CAD982444481
TSDF Disposal County :	San Bernardino
State Waste :	Off-specification, aged or surplus organics
Disposal Method :	STORAGE, BULKING, AND/OR TRANSFER OFF SITE--NO TREATMENT/REOVERY (H010-H129) OR (H131-H135)
Tons :	0.13
Generator EPA ID :	CAD088504881
Generator County :	Orange
TSDF EPA ID :	CAD982444481
TSDF Disposal County :	San Bernardino
State Waste :	Other organic solids
Disposal Method :	STORAGE, BULKING, AND/OR TRANSFER OFF SITE--NO TREATMENT/REOVERY (H010-H129) OR (H131-H135)
Tons :	0.858
Generator EPA ID :	CAD088504881
Generator County :	Orange
TSDF EPA ID :	CAL000024110
TSDF Disposal County :	Los Angeles
State Waste :	Other inorganic solid waste
Disposal Method :	METALS RECOVERY INCLUDING RETORING,SMELTING,CHEMICALS,ECT
Tons :	1.2725
Generator EPA ID :	CAD088504881
Generator County :	Orange
TSDF EPA ID :	CAL000024110
TSDF Disposal County :	Los Angeles

Map Id: K116
Direction: NNW
Distance: 0.237 mi.
Actual: 1253.812 ft.
Elevation: 0.03 mi. / 160 ft.
Relative: Higher

Site Name: KINSBURSKY BROTHERS SUPPLY INC
1314 N ANAHEIM BLVD
ANAHEIM, CA 92801

Database(s): [HAZNET - CA, HWM COMMERCIAL FACILITIES - CA] ***(Cont.)***

Envirosite ID: 9447413
EPA ID: CAD088504881

HAZNET - CA ***(Cont.)***

State Waste :	Other inorganic solid waste
Disposal Method :	N/R
Tons :	0.0555
Generator EPA ID :	CAD088504881
Generator County :	Orange
TSDF EPA ID :	CAT000646117
TSDF Disposal County :	Kings
State Waste :	Asbestos containing waste
Disposal Method :	LANDFILL OR SURFACE IMPOUNDMENT THAT WILL BE CLOSED AS LANDFILL(TO INCLUDE ON-SITE TREATMENT AND/OR STABILIZATION)
Tons :	0.031
Generator EPA ID :	CAD088504881
Generator County :	Orange
TSDF EPA ID :	CAT000646117
TSDF Disposal County :	Kings
State Waste :	Off-specification, aged or surplus inorganics
Disposal Method :	LANDFILL OR SURFACE IMPOUNDMENT THAT WILL BE CLOSED AS LANDFILL(TO INCLUDE ON-SITE TREATMENT AND/OR STABILIZATION)
Tons :	131.7
Generator EPA ID :	CAD088504881
Generator County :	Orange
TSDF EPA ID :	CAT000646117
TSDF Disposal County :	Kings
State Waste :	Off-specification, aged or surplus inorganics
Disposal Method :	N/R
Tons :	1.48
Generator EPA ID :	CAD088504881
Generator County :	Orange
TSDF EPA ID :	CAT000646117
TSDF Disposal County :	Kings

Map Id: K116
Direction: NNW
Distance: 0.237 mi.
Actual: 1253.812 ft.
Elevation: 0.03 mi. / 160 ft.
Relative: Higher

Site Name: KINSBURSKY BROTHERS SUPPLY INC
1314 N ANAHEIM BLVD
ANAHEIM, CA 92801

Database(s): [HAZNET - CA, HWM COMMERCIAL FACILITIES - CA] ***(Cont.)***

Envirosite ID: 9447413
EPA ID: CAD088504881

HAZNET - CA ***(Cont.)***

State Waste :	Other inorganic solid waste
Disposal Method :	LANDFILL OR SURFACE IMPOUNDMENT THAT WILL BE CLOSED AS LANDFILL(TO INCLUDE ON-SITE TREATMENT AND/OR STABILIZATION)
Tons :	700.3285
Generator EPA ID :	CAD088504881
Generator County :	Orange
TSDF EPA ID :	CAT080013352
TSDF Disposal County :	Los Angeles
State Waste :	Waste oil and mixed oil
Disposal Method :	OTHER RECOVERY OF RECLAMATION FOR REUSE INCLUDING ACID REGENERATION, ORGANICS RECOVERY ECT
Tons :	0.627
Generator EPA ID :	CAD088504881
Generator County :	Orange
TSDF EPA ID :	EXEMPT
TSDF Disposal County :	N/R
State Waste :	Other inorganic solid waste
Disposal Method :	METALS RECOVERY INCLUDING RETORING,SMELTING,CHEMICALS,ECT
Tons :	21.4385
Generator EPA ID :	CAD088504881
Generator County :	Orange
TSDF EPA ID :	EXEMPT
TSDF Disposal County :	N/R
State Waste :	Other inorganic solid waste
Disposal Method :	N/R
Tons :	1180.5
Generator EPA ID :	CAD088504881
Generator County :	Orange
TSDF EPA ID :	N/R
TSDF Disposal County :	N/R

Map Id: K116
Direction: NNW
Distance: 0.237 mi.
Actual: 1253.812 ft.
Elevation: 0.03 mi. / 160 ft.
Relative: Higher

Site Name: KINSBURSKY BROTHERS SUPPLY INC
1314 N ANAHEIM BLVD
ANAHEIM, CA 92801

Database(s): [HAZNET - CA, HWM COMMERCIAL FACILITIES - CA] ***(Cont.)***

Envirosite ID: 9447413
EPA ID: CAD088504881

HAZNET - CA ***(Cont.)***

State Waste :	Other inorganic solid waste
Disposal Method :	METALS RECOVERY INCLUDING RETORING,SMELTING,CHEMICALS,ECT
Tons :	44.247

Generator EPA ID :	CAD088504881
Generator County :	Orange
TSDF EPA ID :	N/R
TSDF Disposal County :	N/R
State Waste :	Other inorganic solid waste
Disposal Method :	N/R
Tons :	3378.3315

Generator EPA ID :	CAD088504881
Generator County :	Orange
TSDF EPA ID :	TXD982560294
TSDF Disposal County :	Unknown
State Waste :	Laboratory waste chemicals
Disposal Method :	N/R
Tons :	0.063

Generator EPA ID :	CAD088504881
Generator County :	Orange
TSDF EPA ID :	TXD982560294
TSDF Disposal County :	Unknown
State Waste :	Off-specification, aged or surplus organics
Disposal Method :	INCINERATION--THERMAL DESTRUCTION OTHER THAN USE AS A FUEL
Tons :	0.004

Generator EPA ID :	CAD088504881
Generator County :	Orange
TSDF EPA ID :	TXD982560294
TSDF Disposal County :	Unknown
State Waste :	Off-specification, aged or surplus organics
Disposal Method :	N/R
Tons :	0.004

Map Id: K116
Direction: NNW
Distance: 0.237 mi.
Actual: 1253.812 ft.
Elevation: 0.03 mi. / 160 ft.
Relative: Higher

Site Name: KINSBURSKY BROTHERS SUPPLY INC
1314 N ANAHEIM BLVD
ANAHEIM, CA 92801

Database(s): [HAZNET - CA, HWM COMMERCIAL FACILITIES - CA] ***(Cont.)***

Envirosite ID: 9447413
EPA ID: CAD088504881

HAZNET - CA ***(Cont.)***

Generator EPA ID :	CAD088504881
Generator County :	Orange
TSDF EPA ID :	TXD982560294
TSDF Disposal County :	Unknown
State Waste :	Unspecified organic liquid mixture
Disposal Method :	N/R
Tons :	0.0245

Generator EPA ID :	CAD088504881
Generator County :	Orange
TSDF EPA ID :	TXR000056192
TSDF Disposal County :	N/R
State Waste :	Other inorganic solid waste
Disposal Method :	N/R
Tons :	84.925

Generator EPA ID :	CAD088504881
Generator County :	Orange
TSDF EPA ID :	TXR000056192
TSDF Disposal County :	N/R
State Waste :	Other spent catalyst
Disposal Method :	N/R
Tons :	262.992

Generator EPA ID :	CAD088504881
Generator County :	Orange
TSDF EPA ID :	UTD981552177
TSDF Disposal County :	Unknown
State Waste :	N/R
Disposal Method :	STORAGE, BULKING, AND/OR TRANSFER OFF SITE--NO TREATMENT/REOVERY (H010-H129) OR (H131-H135)
Tons :	0.0105

Generator EPA ID :	CAD088504881
Generator County :	Orange
TSDF EPA ID :	UTD981552177
TSDF Disposal County :	Unknown

Map Id: K116
Direction: NNW
Distance: 0.237 mi.
Actual: 1253.812 ft.
Elevation: 0.03 mi. / 160 ft.
Relative: Higher

Site Name: KINSBURSKY BROTHERS SUPPLY INC
1314 N ANAHEIM BLVD
ANAHEIM, CA 92801

Database(s): [HAZNET - CA, HWM COMMERCIAL FACILITIES - CA] ***(Cont.)***

Envirosite ID: 9447413
EPA ID: CAD088504881

HAZNET - CA ***(Cont.)***

State Waste :	Other inorganic solid waste
Disposal Method :	N/R
Tons :	0.07538

Waste Generator Summary 2007

Generator EPA ID :	CAD088504881
Generator County :	Orange
TSDF EPA ID :	CAD008488025
TSDF Disposal County :	Los Angeles
State Waste :	Alkaline solution (pH >= 12.5) with metals
Disposal Method :	METALS RECOVERY INCLUDING RETORING,SMELTING,CHEMICALS,ECT
Tons :	2.18925

Generator EPA ID :	CAD088504881
Generator County :	Orange
TSDF EPA ID :	CAD008488025
TSDF Disposal County :	Los Angeles
State Waste :	Liquids with pH <= 2
Disposal Method :	METALS RECOVERY INCLUDING RETORING,SMELTING,CHEMICALS,ECT
Tons :	1.8765

Generator EPA ID :	CAD088504881
Generator County :	Orange
TSDF EPA ID :	CAD008488025
TSDF Disposal County :	Los Angeles
State Waste :	Liquids with pH <= 2
Disposal Method :	OTHER RECOVERY OF RECLAMATION FOR REUSE INCLUDING ACID REGENERATION, ORGANICS RECOVERY ECT
Tons :	5.85885

Generator EPA ID :	CAD088504881
Generator County :	Orange
TSDF EPA ID :	CAD028409019
TSDF Disposal County :	Los Angeles

Map Id: K116
Direction: NNW
Distance: 0.237 mi.
Actual: 1253.812 ft.
Elevation: 0.03 mi. / 160 ft.
Relative: Higher

Site Name: KINSBURSKY BROTHERS SUPPLY INC
1314 N ANAHEIM BLVD
ANAHEIM, CA 92801

Database(s): [HAZNET - CA, HWM COMMERCIAL FACILITIES - CA] ***(Cont.)***

Envirosite ID: 9447413
EPA ID: CAD088504881

HAZNET - CA ***(Cont.)***

State Waste :	Off-specification, aged or surplus organics
Disposal Method :	FUEL BLENDING PRIOR TO ENERGY RECOVERY AT ANOTHER SITE
Tons :	0.0274
Generator EPA ID :	CAD088504881
Generator County :	Orange
TSDF EPA ID :	CAD028409019
TSDF Disposal County :	Los Angeles
State Waste :	Off-specification, aged or surplus organics
Disposal Method :	STORAGE, BULKING, AND/OR TRANSFER OFF SITE--NO TREATMENT/REOVERY (H010-H129) OR (H131-H135)
Tons :	0.327
Generator EPA ID :	CAD088504881
Generator County :	Orange
TSDF EPA ID :	CAD044429835
TSDF Disposal County :	Los Angeles
State Waste :	Off-specification, aged or surplus organics
Disposal Method :	STORAGE, BULKING, AND/OR TRANSFER OFF SITE--NO TREATMENT/REOVERY (H010-H129) OR (H131-H135)
Tons :	0.1155
Generator EPA ID :	CAD088504881
Generator County :	Orange
TSDF EPA ID :	CAD059494310
TSDF Disposal County :	Santa Clara
State Waste :	Other inorganic solid waste
Disposal Method :	N/R
Tons :	0.0035
Generator EPA ID :	CAD088504881
Generator County :	Orange
TSDF EPA ID :	CAD066233966
TSDF Disposal County :	Los Angeles
State Waste :	Other inorganic solid waste
Disposal Method :	METALS RECOVERY INCLUDING RETORING,SMELTING,CHEMICALS,ECT

Map Id: K116
Direction: NNW
Distance: 0.237 mi.
Actual: 1253.812 ft.
Elevation: 0.03 mi. / 160 ft.
Relative: Higher

Site Name: KINSBURSKY BROTHERS SUPPLY INC
1314 N ANAHEIM BLVD
ANAHEIM, CA 92801

Database(s): [HAZNET - CA, HWM COMMERCIAL FACILITIES - CA] ***(Cont.)***

Envirosite ID: 9447413
EPA ID: CAD088504881

HAZNET - CA ***(Cont.)***

Tons :	16.9225
Generator EPA ID :	CAD088504881
Generator County :	Orange
TSDF EPA ID :	CAD097854541
TSDF Disposal County :	Los Angeles
State Waste :	Other inorganic solid waste
Disposal Method :	N/R
Tons :	1487.0345
Generator EPA ID :	CAD088504881
Generator County :	Orange
TSDF EPA ID :	CAD982435026
TSDF Disposal County :	Kern
State Waste :	Other inorganic solid waste
Disposal Method :	N/R
Tons :	216.8195
Generator EPA ID :	CAD088504881
Generator County :	Orange
TSDF EPA ID :	CAL000024110
TSDF Disposal County :	Los Angeles
State Waste :	Other inorganic solid waste
Disposal Method :	N/R
Tons :	3.7715
Generator EPA ID :	CAD088504881
Generator County :	Orange
TSDF EPA ID :	CAT000646117
TSDF Disposal County :	Kings
State Waste :	N/R
Disposal Method :	LANDFILL OR SURFACE IMPOUNDMENT THAT WILL BE CLOSED AS LANDFILL(TO INCLUDE ON-SITE TREATMENT AND/OR STABILIZATION)
Tons :	32.25
Generator EPA ID :	CAD088504881

Map Id: K116
Direction: NNW
Distance: 0.237 mi.
Actual: 1253.812 ft.
Elevation: 0.03 mi. / 160 ft.
Relative: Higher

Site Name: KINSBURSKY BROTHERS SUPPLY INC
1314 N ANAHEIM BLVD
ANAHEIM, CA 92801

Database(s): [HAZNET - CA, HWM COMMERCIAL FACILITIES - CA] ***(Cont.)***

Envirosite ID: 9447413
EPA ID: CAD088504881

HAZNET - CA ***(Cont.)***

Generator County :	Orange
TSDF EPA ID :	CAT000646117
TSDF Disposal County :	Kings
State Waste :	N/R
Disposal Method :	STORAGE, BULKING, AND/OR TRANSFER OFF SITE--NO TREATMENT/REOVERY (H010-H129) OR (H131-H135)
Tons :	0.0275

Generator EPA ID :	CAD088504881
Generator County :	Orange
TSDF EPA ID :	CAT000646117
TSDF Disposal County :	Kings
State Waste :	Off-specification, aged or surplus organics
Disposal Method :	LANDFILL OR SURFACE IMPOUNDMENT THAT WILL BE CLOSED AS LANDFILL(TO INCLUDE ON-SITE TREATMENT AND/OR STABILIZATION)
Tons :	0.044

Generator EPA ID :	CAD088504881
Generator County :	Orange
TSDF EPA ID :	CAT000646117
TSDF Disposal County :	Kings
State Waste :	Other inorganic solid waste
Disposal Method :	LANDFILL OR SURFACE IMPOUNDMENT THAT WILL BE CLOSED AS LANDFILL(TO INCLUDE ON-SITE TREATMENT AND/OR STABILIZATION)
Tons :	892.34

Generator EPA ID :	CAD088504881
Generator County :	Orange
TSDF EPA ID :	CAT000646117
TSDF Disposal County :	Kings
State Waste :	Other inorganic solid waste
Disposal Method :	N/R
Tons :	5.54

Map Id: K116
Direction: NNW
Distance: 0.237 mi.
Actual: 1253.812 ft.
Elevation: 0.03 mi. / 160 ft.
Relative: Higher

Site Name: KINSBURSKY BROTHERS SUPPLY INC
1314 N ANAHEIM BLVD
ANAHEIM, CA 92801

Database(s): [HAZNET - CA, HWM COMMERCIAL FACILITIES - CA] ***(Cont.)***

Envirosite ID: 9447413
EPA ID: CAD088504881

HAZNET - CA ***(Cont.)***

Generator EPA ID :	CAD088504881
Generator County :	Orange
TSDF EPA ID :	CAT000646117
TSDF Disposal County :	Kings
State Waste :	Other organic solids
Disposal Method :	LANDFILL OR SURFACE IMPOUNDMENT THAT WILL BE CLOSED AS LANDFILL(TO INCLUDE ON-SITE TREATMENT AND/OR STABILIZATION)
Tons :	8.26

Generator EPA ID :	CAD088504881
Generator County :	Orange
TSDF EPA ID :	CAT080013532
TSDF Disposal County :	N/R
State Waste :	Off-specification, aged or surplus organics
Disposal Method :	OTHER RECOVERY OF RECLAMATION FOR REUSE INCLUDING ACID REGENERATION, ORGANICS RECOVERY ECT
Tons :	0.099

Generator EPA ID :	CAD088504881
Generator County :	Orange
TSDF EPA ID :	EXEMPT
TSDF Disposal County :	N/R
State Waste :	Other inorganic solid waste
Disposal Method :	N/R
Tons :	1470.703

Generator EPA ID :	CAD088504881
Generator County :	Orange
TSDF EPA ID :	N/R
TSDF Disposal County :	N/R
State Waste :	Liquids with pH <= 2 with metals
Disposal Method :	N/R
Tons :	0.0025

Generator EPA ID :	CAD088504881

Map Id: K116
Direction: NNW
Distance: 0.237 mi.
Actual: 1253.812 ft.
Elevation: 0.03 mi. / 160 ft.
Relative: Higher

Site Name: KINSBURSKY BROTHERS SUPPLY INC
1314 N ANAHEIM BLVD
ANAHEIM, CA 92801

Database(s): [HAZNET - CA, HWM COMMERCIAL FACILITIES - CA] ***(Cont.)***

Envirosite ID: 9447413
EPA ID: CAD088504881

HAZNET - CA ***(Cont.)***

Generator County :	Orange
TSDF EPA ID :	N/R
TSDF Disposal County :	N/R
State Waste :	Other inorganic solid waste
Disposal Method :	METALS RECOVERY INCLUDING RETORING,SMELTING,CHEMICALS,ECT
Tons :	7.0195

Generator EPA ID :	CAD088504881
Generator County :	Orange
TSDF EPA ID :	N/R
TSDF Disposal County :	N/R
State Waste :	Other inorganic solid waste
Disposal Method :	N/R
Tons :	3523.602

Generator EPA ID :	CAD088504881
Generator County :	Orange
TSDF EPA ID :	OHD071654958
TSDF Disposal County :	Unknown
State Waste :	Other inorganic solid waste
Disposal Method :	N/R
Tons :	34.7525

Generator EPA ID :	CAD088504881
Generator County :	Orange
TSDF EPA ID :	TXR000056192
TSDF Disposal County :	N/R
State Waste :	Other inorganic solid waste
Disposal Method :	N/R
Tons :	275.68

Waste Generator Summary 2006

Generator EPA ID :	CAD088504881
Generator County :	Orange
TSDF EPA ID :	AZ0000337360
TSDF Disposal County :	Unknown

Map Id: K116
Direction: NNW
Distance: 0.237 mi.
Actual: 1253.812 ft.
Elevation: 0.03 mi. / 160 ft.
Relative: Higher

Site Name: KINSBURSKY BROTHERS SUPPLY INC
1314 N ANAHEIM BLVD
ANAHEIM, CA 92801

Database(s): [HAZNET - CA, HWM COMMERCIAL FACILITIES - CA] ***(Cont.)***

Envirosite ID: 9447413
EPA ID: CAD088504881

HAZNET - CA ***(Cont.)***

State Waste :	Other inorganic solid waste
Disposal Method :	N/R
Tons :	0.1045
Generator EPA ID :	CAD088504881
Generator County :	Orange
TSDF EPA ID :	AZ0000337360
TSDF Disposal County :	Unknown
State Waste :	Other inorganic solid waste
Disposal Method :	Recycler
Tons :	1.1805
Generator EPA ID :	CAD088504881
Generator County :	Orange
TSDF EPA ID :	CAD008488025
TSDF Disposal County :	Los Angeles
State Waste :	Alkaline solution (pH >= 12.5) with metals
Disposal Method :	METALS RECOVERY INCLUDING RETORING,SMELTING,CHEMICALS,ECT
Tons :	2.2935
Generator EPA ID :	CAD088504881
Generator County :	Orange
TSDF EPA ID :	CAD008488025
TSDF Disposal County :	Los Angeles
State Waste :	Alkaline solution (pH >= 12.5) with metals
Disposal Method :	Recycler
Tons :	5.8797
Generator EPA ID :	CAD088504881
Generator County :	Orange
TSDF EPA ID :	CAD008488025
TSDF Disposal County :	Los Angeles
State Waste :	Liquids with pH <= 2
Disposal Method :	METALS RECOVERY INCLUDING RETORING,SMELTING,CHEMICALS,ECT
Tons :	3.44025

Map Id: K116
Direction: NNW
Distance: 0.237 mi.
Actual: 1253.812 ft.
Elevation: 0.03 mi. / 160 ft.
Relative: Higher

Site Name: KINSBURSKY BROTHERS SUPPLY INC
1314 N ANAHEIM BLVD
ANAHEIM, CA 92801

Database(s): [HAZNET - CA, HWM COMMERCIAL FACILITIES - CA] ***(Cont.)***

Envirosite ID: 9447413
EPA ID: CAD088504881

HAZNET - CA ***(Cont.)***

Generator EPA ID :	CAD088504881
Generator County :	Orange
TSDF EPA ID :	CAD008488025
TSDF Disposal County :	Los Angeles
State Waste :	Liquids with pH <= 2
Disposal Method :	Recycler
Tons :	2.2935

Generator EPA ID :	CAD088504881
Generator County :	Orange
TSDF EPA ID :	CAD028409019
TSDF Disposal County :	Los Angeles
State Waste :	Off-specification, aged or surplus organics
Disposal Method :	STORAGE, BULKING, AND/OR TRANSFER OFF SITE--NO TREATMENT/REOVERY (H010-H129) OR (H131-H135)
Tons :	0.0825

Generator EPA ID :	CAD088504881
Generator County :	Orange
TSDF EPA ID :	CAD028409019
TSDF Disposal County :	Los Angeles
State Waste :	Off-specification, aged or surplus organics
Disposal Method :	Transfer station
Tons :	0.0165

Generator EPA ID :	CAD088504881
Generator County :	Orange
TSDF EPA ID :	CAD028409019
TSDF Disposal County :	Los Angeles
State Waste :	Unspecified organic liquid mixture
Disposal Method :	FUEL BLENDING PRIOR TO ENERGY RECOVERY AT ANOTHER SITE
Tons :	0.051

Generator EPA ID :	CAD088504881
Generator County :	Orange
TSDF EPA ID :	CAD028409019
TSDF Disposal County :	Los Angeles

Map Id: K116
Direction: NNW
Distance: 0.237 mi.
Actual: 1253.812 ft.
Elevation: 0.03 mi. / 160 ft.
Relative: Higher

Site Name: KINSBURSKY BROTHERS SUPPLY INC
1314 N ANAHEIM BLVD
ANAHEIM, CA 92801

Database(s): [HAZNET - CA, HWM COMMERCIAL FACILITIES - CA] ***(Cont.)***

Envirosite ID: 9447413
EPA ID: CAD088504881

HAZNET - CA ***(Cont.)***

State Waste :	Unspecified organic liquid mixture
Disposal Method :	Transfer station
Tons :	0.0272
Generator EPA ID :	CAD088504881
Generator County :	Orange
TSDF EPA ID :	CAD028409019
TSDF Disposal County :	Los Angeles
State Waste :	Waste oil and mixed oil
Disposal Method :	STORAGE, BULKING, AND/OR TRANSFER OFF SITE--NO TREATMENT/REOVERY (H010-H129) OR (H131-H135)
Tons :	0.114
Generator EPA ID :	CAD088504881
Generator County :	Orange
TSDF EPA ID :	CAD050806850
TSDF Disposal County :	Los Angeles
State Waste :	Other inorganic solid waste
Disposal Method :	Transfer station
Tons :	0.06
Generator EPA ID :	CAD088504881
Generator County :	Orange
TSDF EPA ID :	CAD059494310
TSDF Disposal County :	Santa Clara
State Waste :	Other inorganic solid waste
Disposal Method :	Transfer station
Tons :	0.2125
Generator EPA ID :	CAD088504881
Generator County :	Orange
TSDF EPA ID :	CAD066233966
TSDF Disposal County :	Los Angeles
State Waste :	Other inorganic solid waste
Disposal Method :	METALS RECOVERY INCLUDING RETORING,SMELTING,CHEMICALS,ECT
Tons :	24.115

Map Id: K116
Direction: NNW
Distance: 0.237 mi.
Actual: 1253.812 ft.
Elevation: 0.03 mi. / 160 ft.
Relative: Higher

Site Name: KINSBURSKY BROTHERS SUPPLY INC
1314 N ANAHEIM BLVD
ANAHEIM, CA 92801

Database(s): [HAZNET - CA, HWM COMMERCIAL FACILITIES - CA] ***(Cont.)***

Envirosite ID: 9447413
EPA ID: CAD088504881

HAZNET - CA ***(Cont.)***

Generator EPA ID :	CAD088504881
Generator County :	Orange
TSDF EPA ID :	CAD066233966
TSDF Disposal County :	Los Angeles
State Waste :	Other inorganic solid waste
Disposal Method :	N/R
Tons :	39.42

Generator EPA ID :	CAD088504881
Generator County :	Orange
TSDF EPA ID :	CAD066233966
TSDF Disposal County :	Los Angeles
State Waste :	Other inorganic solid waste
Disposal Method :	Recycler
Tons :	126.175

Generator EPA ID :	CAD088504881
Generator County :	Orange
TSDF EPA ID :	CAD09784541
TSDF Disposal County :	N/R
State Waste :	Other inorganic solid waste
Disposal Method :	N/R
Tons :	20.97

Generator EPA ID :	CAD088504881
Generator County :	Orange
TSDF EPA ID :	CAD097854541
TSDF Disposal County :	Los Angeles
State Waste :	Other inorganic solid waste
Disposal Method :	METALS RECOVERY INCLUDING RETORING,SMELTING,CHEMICALS,ECT
Tons :	307.6175

Generator EPA ID :	CAD088504881
Generator County :	Orange
TSDF EPA ID :	CAD097854541
TSDF Disposal County :	Los Angeles
State Waste :	Other inorganic solid waste
Disposal Method :	N/R

Map Id: K116
Direction: NNW
Distance: 0.237 mi.
Actual: 1253.812 ft.
Elevation: 0.03 mi. / 160 ft.
Relative: Higher

Site Name: KINSBURSKY BROTHERS SUPPLY INC
1314 N ANAHEIM BLVD
ANAHEIM, CA 92801

Database(s): [HAZNET - CA, HWM COMMERCIAL FACILITIES - CA] ***(Cont.)***

Envirosite ID: 9447413
EPA ID: CAD088504881

HAZNET - CA ***(Cont.)***

Tons :	292.22

Generator EPA ID :	CAD088504881
Generator County :	Orange
TSDF EPA ID :	CAD097854541
TSDF Disposal County :	Los Angeles
State Waste :	Other inorganic solid waste
Disposal Method :	Recycler
Tons :	1855.7895

Generator EPA ID :	CAD088504881
Generator County :	Orange
TSDF EPA ID :	CAD982435026
TSDF Disposal County :	Kern
State Waste :	Other inorganic solid waste
Disposal Method :	N/R
Tons :	66.845

Generator EPA ID :	CAD088504881
Generator County :	Orange
TSDF EPA ID :	CAL000024110
TSDF Disposal County :	Los Angeles
State Waste :	Other inorganic solid waste
Disposal Method :	N/R
Tons :	0.511

Generator EPA ID :	CAD088504881
Generator County :	Orange
TSDF EPA ID :	CAL000024110
TSDF Disposal County :	Los Angeles
State Waste :	Other inorganic solid waste
Disposal Method :	Recycler
Tons :	1.022

Generator EPA ID :	CAD088504881
Generator County :	Orange
TSDF EPA ID :	CAT000646117
TSDF Disposal County :	Kings

Map Id: K116
Direction: NNW
Distance: 0.237 mi.
Actual: 1253.812 ft.
Elevation: 0.03 mi. / 160 ft.
Relative: Higher

Site Name: KINSBURSKY BROTHERS SUPPLY INC
1314 N ANAHEIM BLVD
ANAHEIM, CA 92801

Database(s): [HAZNET - CA, HWM COMMERCIAL FACILITIES - CA] ***(Cont.)***

Envirosite ID: 9447413
EPA ID: CAD088504881

HAZNET - CA ***(Cont.)***

State Waste :	Other inorganic solid waste
Disposal Method :	Disposal, landfill
Tons :	384.7345

Generator EPA ID :	CAD088504881
Generator County :	Orange
TSDF EPA ID :	CAT000646117
TSDF Disposal County :	Kings
State Waste :	Other inorganic solid waste
Disposal Method :	LANDFILL OR SURFACE IMPOUNDMENT THAT WILL BE CLOSED AS LANDFILL(TO INCLUDE ON-SITE TREATMENT AND/OR STABILIZATION)
Tons :	284.195

Generator EPA ID :	CAD088504881
Generator County :	Orange
TSDF EPA ID :	CAT000646117
TSDF Disposal County :	Kings
State Waste :	Other inorganic solid waste
Disposal Method :	N/R
Tons :	16.725

Generator EPA ID :	CAD088504881
Generator County :	Orange
TSDF EPA ID :	CAT000646117
TSDF Disposal County :	Kings
State Waste :	Other inorganic solid waste
Disposal Method :	Treatment, tank
Tons :	147.585

Generator EPA ID :	CAD088504881
Generator County :	Orange
TSDF EPA ID :	COD980591184
TSDF Disposal County :	Unknown
State Waste :	N/R
Disposal Method :	Recycler
Tons :	0.022

Map Id: K116
Direction: NNW
Distance: 0.237 mi.
Actual: 1253.812 ft.
Elevation: 0.03 mi. / 160 ft.
Relative: Higher

Site Name: KINSBURSKY BROTHERS SUPPLY INC
1314 N ANAHEIM BLVD
ANAHEIM, CA 92801

Database(s): [HAZNET - CA, HWM COMMERCIAL FACILITIES - CA] ***(Cont.)***

Envirosite ID: 9447413
EPA ID: CAD088504881

HAZNET - CA ***(Cont.)***

Generator EPA ID :	CAD088504881
Generator County :	Orange
TSDF EPA ID :	EXEMPT
TSDF Disposal County :	N/R
State Waste :	Other inorganic solid waste
Disposal Method :	N/R
Tons :	5508.5215

Generator EPA ID :	CAD088504881
Generator County :	Orange
TSDF EPA ID :	EXEMPT
TSDF Disposal County :	N/R
State Waste :	Other inorganic solid waste
Disposal Method :	Recycler
Tons :	49.895

Generator EPA ID :	CAD088504881
Generator County :	Orange
TSDF EPA ID :	N/R
TSDF Disposal County :	N/R
State Waste :	Laboratory waste chemicals
Disposal Method :	Treatment, incineration
Tons :	0.01

Generator EPA ID :	CAD088504881
Generator County :	Orange
TSDF EPA ID :	N/R
TSDF Disposal County :	N/R
State Waste :	N/R
Disposal Method :	N/R
Tons :	N/R

Generator EPA ID :	CAD088504881
Generator County :	Orange
TSDF EPA ID :	N/R
TSDF Disposal County :	N/R
State Waste :	Off-specification, aged or surplus inorganics
Disposal Method :	N/R
Tons :	0.0725

Map Id: K116
Direction: NNW
Distance: 0.237 mi.
Actual: 1253.812 ft.
Elevation: 0.03 mi. / 160 ft.
Relative: Higher

Site Name: KINSBURSKY BROTHERS SUPPLY INC
1314 N ANAHEIM BLVD
ANAHEIM, CA 92801

Database(s): [HAZNET - CA, HWM COMMERCIAL FACILITIES - CA] ***(Cont.)***

Envirosite ID: 9447413
EPA ID: CAD088504881

HAZNET - CA ***(Cont.)***

Generator EPA ID :	CAD088504881
Generator County :	Orange
TSDF EPA ID :	N/R
TSDF Disposal County :	N/R
State Waste :	Other inorganic solid waste
Disposal Method :	METALS RECOVERY INCLUDING RETORING,SMELTING,CHEMICALS,ECT
Tons :	549.3225

Generator EPA ID :	CAD088504881
Generator County :	Orange
TSDF EPA ID :	N/R
TSDF Disposal County :	N/R
State Waste :	Other inorganic solid waste
Disposal Method :	N/R
Tons :	2139.6195

Generator EPA ID :	CAD088504881
Generator County :	Orange
TSDF EPA ID :	N/R
TSDF Disposal County :	N/R
State Waste :	Other inorganic solid waste
Disposal Method :	Recycler
Tons :	15.3525

Generator EPA ID :	CAD088504881
Generator County :	Orange
TSDF EPA ID :	N/R
TSDF Disposal County :	N/R
State Waste :	Polychlorinated biphenyls and material containing PCBs
Disposal Method :	N/R
Tons :	0.4408

Generator EPA ID :	CAD088504881
Generator County :	Orange
TSDF EPA ID :	OHD071654958
TSDF Disposal County :	Unknown
State Waste :	Other inorganic solid waste
Disposal Method :	N/R

Map Id: K116
Direction: NNW
Distance: 0.237 mi.
Actual: 1253.812 ft.
Elevation: 0.03 mi. / 160 ft.
Relative: Higher

Site Name: KINSBURSKY BROTHERS SUPPLY INC
1314 N ANAHEIM BLVD
ANAHEIM, CA 92801

Database(s): [HAZNET - CA, HWM COMMERCIAL FACILITIES - CA] ***(Cont.)***

Envirosite ID: 9447413
EPA ID: CAD088504881

HAZNET - CA ***(Cont.)***

Tons :	76.6155

Generator EPA ID :	CAD088504881
Generator County :	Orange
TSDF EPA ID :	TXD055141378
TSDF Disposal County :	Unknown
State Waste :	Other inorganic solid waste
Disposal Method :	N/R
Tons :	0.125

Generator EPA ID :	CAD088504881
Generator County :	Orange
TSDF EPA ID :	TXR000056192
TSDF Disposal County :	N/R
State Waste :	Asbestos containing waste
Disposal Method :	N/R
Tons :	19.811

Generator EPA ID :	CAD088504881
Generator County :	Orange
TSDF EPA ID :	TXR000056192
TSDF Disposal County :	N/R
State Waste :	Other inorganic solid waste
Disposal Method :	N/R
Tons :	125.682

Generator EPA ID :	CAD088504881
Generator County :	Orange
TSDF EPA ID :	UTD98155217
TSDF Disposal County :	N/R
State Waste :	Other inorganic solid waste
Disposal Method :	Transfer station
Tons :	0.03

Generator EPA ID :	CAD088504881
Generator County :	Orange
TSDF EPA ID :	UTD981552177
TSDF Disposal County :	Unknown

Map Id: K116
Direction: NNW
Distance: 0.237 mi.
Actual: 1253.812 ft.
Elevation: 0.03 mi. / 160 ft.
Relative: Higher

Site Name: KINSBURSKY BROTHERS SUPPLY INC
1314 N ANAHEIM BLVD
ANAHEIM, CA 92801

Database(s): [HAZNET - CA, HWM COMMERCIAL FACILITIES - CA] ***(Cont.)***

Envirosite ID: 9447413
EPA ID: CAD088504881

HAZNET - CA ***(Cont.)***

State Waste :	Other inorganic solid waste
Disposal Method :	Transfer station
Tons :	0.008

Waste Generator Summary 2005

Generator EPA ID :	CAD088504881
Generator County :	Orange
TSDF EPA ID :	ALD980837959
TSDF Disposal County :	N/R
State Waste :	Other inorganic solid waste
Disposal Method :	N/R
Tons :	24.965

Generator EPA ID :	CAD088504881
Generator County :	Orange
TSDF EPA ID :	AZ0000337360
TSDF Disposal County :	Unknown
State Waste :	D002
Disposal Method :	Recycler
Tons :	0.8245

Generator EPA ID :	CAD088504881
Generator County :	Orange
TSDF EPA ID :	AZ0000337360
TSDF Disposal County :	Unknown
State Waste :	NON
Disposal Method :	Recycler
Tons :	0.075

Generator EPA ID :	CAD088504881
Generator County :	Orange
TSDF EPA ID :	AZ0000337360
TSDF Disposal County :	Unknown
State Waste :	Other inorganic solid waste
Disposal Method :	Recycler
Tons :	4.7485

Map Id: K116
Direction: NNW
Distance: 0.237 mi.
Actual: 1253.812 ft.
Elevation: 0.03 mi. / 160 ft.
Relative: Higher

Site Name: KINSBURSKY BROTHERS SUPPLY INC
1314 N ANAHEIM BLVD
ANAHEIM, CA 92801

Database(s): [HAZNET - CA, HWM COMMERCIAL FACILITIES - CA] ***(Cont.)***

Envirosite ID: 9447413
EPA ID: CAD088504881

HAZNET - CA ***(Cont.)***

Generator EPA ID :	CAD088504881
Generator County :	Orange
TSDF EPA ID :	AZ0000337360
TSDF Disposal County :	Unknown
State Waste :	Polychlorinated biphenyls and material containing PCBs
Disposal Method :	Recycler
Tons :	0.315

Generator EPA ID :	CAD088504881
Generator County :	Orange
TSDF EPA ID :	CAD008488025
TSDF Disposal County :	Los Angeles
State Waste :	Alkaline solution (pH >= 12.5) with metals
Disposal Method :	Recycler
Tons :	10.8837

Generator EPA ID :	CAD088504881
Generator County :	Orange
TSDF EPA ID :	CAD008488025
TSDF Disposal County :	Los Angeles
State Waste :	Liquids with pH <= 2
Disposal Method :	Recycler
Tons :	16.03365

Generator EPA ID :	CAD088504881
Generator County :	Orange
TSDF EPA ID :	CAD044429835
TSDF Disposal County :	Los Angeles
State Waste :	Liquids with lead >= 500 Mg./L
Disposal Method :	Disposal, other
Tons :	0.002

Generator EPA ID :	CAD088504881
Generator County :	Orange
TSDF EPA ID :	CAD066233966
TSDF Disposal County :	Los Angeles
State Waste :	Other inorganic solid waste
Disposal Method :	N/R
Tons :	N/R

Map Id: K116
Direction: NNW
Distance: 0.237 mi.
Actual: 1253.812 ft.
Elevation: 0.03 mi. / 160 ft.
Relative: Higher

Site Name: KINSBURSKY BROTHERS SUPPLY INC
1314 N ANAHEIM BLVD
ANAHEIM, CA 92801

Database(s): [HAZNET - CA, HWM COMMERCIAL FACILITIES - CA] ***(Cont.)***

Envirosite ID: 9447413
EPA ID: CAD088504881

HAZNET - CA ***(Cont.)***

Generator EPA ID :	CAD088504881
Generator County :	Orange
TSDF EPA ID :	CAD066233966
TSDF Disposal County :	Los Angeles
State Waste :	Other inorganic solid waste
Disposal Method :	Recycler
Tons :	215.9375

Generator EPA ID :	CAD088504881
Generator County :	Orange
TSDF EPA ID :	CAD097854541
TSDF Disposal County :	Los Angeles
State Waste :	N/R
Disposal Method :	Recycler
Tons :	N/R

Generator EPA ID :	CAD088504881
Generator County :	Orange
TSDF EPA ID :	CAD097854541
TSDF Disposal County :	Los Angeles
State Waste :	Other inorganic solid waste
Disposal Method :	N/R
Tons :	459.4575

Generator EPA ID :	CAD088504881
Generator County :	Orange
TSDF EPA ID :	CAD097854541
TSDF Disposal County :	Los Angeles
State Waste :	Other inorganic solid waste
Disposal Method :	Recycler
Tons :	1906.3345

Generator EPA ID :	CAD088504881
Generator County :	Orange
TSDF EPA ID :	CAL000024110
TSDF Disposal County :	Los Angeles
State Waste :	Other inorganic solid waste
Disposal Method :	N/R
Tons :	0.0635

Map Id: K116
Direction: NNW
Distance: 0.237 mi.
Actual: 1253.812 ft.
Elevation: 0.03 mi. / 160 ft.
Relative: Higher

Site Name: KINSBURSKY BROTHERS SUPPLY INC
1314 N ANAHEIM BLVD
ANAHEIM, CA 92801

Database(s): [HAZNET - CA, HWM COMMERCIAL FACILITIES - CA] ***(Cont.)***

Envirosite ID: 9447413
EPA ID: CAD088504881

HAZNET - CA ***(Cont.)***

Generator EPA ID :	CAD088504881
Generator County :	Orange
TSDF EPA ID :	CAL000024110
TSDF Disposal County :	Los Angeles
State Waste :	Other inorganic solid waste
Disposal Method :	Recycler
Tons :	2.146

Generator EPA ID :	CAD088504881
Generator County :	Orange
TSDF EPA ID :	CAT000646117
TSDF Disposal County :	Kings
State Waste :	Other inorganic solid waste
Disposal Method :	Disposal, landfill
Tons :	575.2785

Generator EPA ID :	CAD088504881
Generator County :	Orange
TSDF EPA ID :	CAT000646117
TSDF Disposal County :	Kings
State Waste :	Other inorganic solid waste
Disposal Method :	N/R
Tons :	8.03

Generator EPA ID :	CAD088504881
Generator County :	Orange
TSDF EPA ID :	CAT000646117
TSDF Disposal County :	Kings
State Waste :	Other inorganic solid waste
Disposal Method :	Treatment, tank
Tons :	155.29

Generator EPA ID :	CAD088504881
Generator County :	Orange
TSDF EPA ID :	CAT000646117
TSDF Disposal County :	Kings
State Waste :	Other organic solids
Disposal Method :	Disposal, landfill
Tons :	15.296

Map Id: K116
Direction: NNW
Distance: 0.237 mi.
Actual: 1253.812 ft.
Elevation: 0.03 mi. / 160 ft.
Relative: Higher

Site Name: KINSBURSKY BROTHERS SUPPLY INC
1314 N ANAHEIM BLVD
ANAHEIM, CA 92801

Database(s): [HAZNET - CA, HWM COMMERCIAL FACILITIES - CA] ***(Cont.)***

Envirosite ID: 9447413
EPA ID: CAD088504881

HAZNET - CA ***(Cont.)***

Generator EPA ID :	CAD088504881
Generator County :	Orange
TSDF EPA ID :	CAT080013352
TSDF Disposal County :	Los Angeles
State Waste :	Waste oil and mixed oil
Disposal Method :	Recycler
Tons :	0.532

Generator EPA ID :	CAD088504881
Generator County :	Orange
TSDF EPA ID :	EXEMPT
TSDF Disposal County :	N/R
State Waste :	Other inorganic solid waste
Disposal Method :	N/R
Tons :	11642.4985

Generator EPA ID :	CAD088504881
Generator County :	Orange
TSDF EPA ID :	EXEMPT
TSDF Disposal County :	N/R
State Waste :	Other inorganic solid waste
Disposal Method :	Recycler
Tons :	179.4155

Generator EPA ID :	CAD088504881
Generator County :	Orange
TSDF EPA ID :	N/R
TSDF Disposal County :	N/R
State Waste :	Other inorganic solid waste
Disposal Method :	N/R
Tons :	123.7105

Waste Generator Summary 2004

Generator EPA ID :	CAD088504881
Generator County :	Orange
TSDF EPA ID :	AZ0000337360
TSDF Disposal County :	Unknown

Map Id: K116
Direction: NNW
Distance: 0.237 mi.
Actual: 1253.812 ft.
Elevation: 0.03 mi. / 160 ft.
Relative: Higher

Site Name: KINSBURSKY BROTHERS SUPPLY INC
1314 N ANAHEIM BLVD
ANAHEIM, CA 92801

Database(s): [HAZNET - CA, HWM COMMERCIAL FACILITIES - CA] ***(Cont.)***

Envirosite ID: 9447413
EPA ID: CAD088504881

HAZNET - CA ***(Cont.)***

State Waste :	Other inorganic solid waste
Disposal Method :	Recycler
Tons :	0.143

Generator EPA ID :	CAD088504881
Generator County :	Orange
TSDF EPA ID :	AZ0000337360
TSDF Disposal County :	Unknown
State Waste :	Polychlorinated biphenyls and material containing PCBs
Disposal Method :	Treatment, incineration
Tons :	0.305

Generator EPA ID :	CAD088504881
Generator County :	Orange
TSDF EPA ID :	CAD008302903
TSDF Disposal County :	Los Angeles
State Waste :	Off-specification, aged or surplus organics
Disposal Method :	Transfer station
Tons :	0.0275

Generator EPA ID :	CAD088504881
Generator County :	Orange
TSDF EPA ID :	CAD008302903
TSDF Disposal County :	Los Angeles
State Waste :	Other organic solids
Disposal Method :	Transfer station
Tons :	0.085

Generator EPA ID :	CAD088504881
Generator County :	Orange
TSDF EPA ID :	CAD008488025
TSDF Disposal County :	Los Angeles
State Waste :	Alkaline solution (pH >= 12.5) with metals
Disposal Method :	Recycler
Tons :	2.18925

Generator EPA ID :	CAD088504881
Generator County :	Orange

Map Id: K116
Direction: NNW
Distance: 0.237 mi.
Actual: 1253.812 ft.
Elevation: 0.03 mi. / 160 ft.
Relative: Higher

Site Name: KINSBURSKY BROTHERS SUPPLY INC
1314 N ANAHEIM BLVD
ANAHEIM, CA 92801

Database(s): [HAZNET - CA, HWM COMMERCIAL FACILITIES - CA] ***(Cont.)***

Envirosite ID: 9447413
EPA ID: CAD088504881

HAZNET - CA ***(Cont.)***

TSDF EPA ID :	CAD008488025
TSDF Disposal County :	Los Angeles
State Waste :	Liquids with pH <= 2
Disposal Method :	Recycler
Tons :	3.6696

Generator EPA ID :	CAD088504881
Generator County :	Orange
TSDF EPA ID :	CAD066233966
TSDF Disposal County :	Los Angeles
State Waste :	Other inorganic solid waste
Disposal Method :	Recycler
Tons :	170.2025

Generator EPA ID :	CAD088504881
Generator County :	Orange
TSDF EPA ID :	CAD097854541
TSDF Disposal County :	Los Angeles
State Waste :	Other inorganic solid waste
Disposal Method :	N/R
Tons :	319.9225

Generator EPA ID :	CAD088504881
Generator County :	Orange
TSDF EPA ID :	CAD097854541
TSDF Disposal County :	Los Angeles
State Waste :	Other inorganic solid waste
Disposal Method :	Recycler
Tons :	1900.9075

Generator EPA ID :	CAD088504881
Generator County :	Orange
TSDF EPA ID :	CAL000024110
TSDF Disposal County :	Los Angeles
State Waste :	Other inorganic solid waste
Disposal Method :	N/R
Tons :	0.72

Map Id: K116
Direction: NNW
Distance: 0.237 mi.
Actual: 1253.812 ft.
Elevation: 0.03 mi. / 160 ft.
Relative: Higher

Site Name: KINSBURSKY BROTHERS SUPPLY INC
1314 N ANAHEIM BLVD
ANAHEIM, CA 92801

Database(s): [HAZNET - CA, HWM COMMERCIAL FACILITIES - CA] ***(Cont.)***

Envirosite ID: 9447413
EPA ID: CAD088504881

HAZNET - CA ***(Cont.)***

Generator EPA ID :	CAD088504881
Generator County :	Orange
TSDF EPA ID :	CAL000024110
TSDF Disposal County :	Los Angeles
State Waste :	Other inorganic solid waste
Disposal Method :	Recycler
Tons :	2.6785

Generator EPA ID :	CAD088504881
Generator County :	Orange
TSDF EPA ID :	CAT000646117
TSDF Disposal County :	Kings
State Waste :	Other inorganic solid waste
Disposal Method :	Disposal, landfill
Tons :	512.8354

Generator EPA ID :	CAD088504881
Generator County :	Orange
TSDF EPA ID :	CAT000646117
TSDF Disposal County :	Kings
State Waste :	Other inorganic solid waste
Disposal Method :	Treatment, tank
Tons :	167.73

Generator EPA ID :	CAD088504881
Generator County :	Orange
TSDF EPA ID :	EXEMPT
TSDF Disposal County :	N/R
State Waste :	N/R
Disposal Method :	N/R
Tons :	98.995

Generator EPA ID :	CAD088504881
Generator County :	Orange
TSDF EPA ID :	EXEMPT
TSDF Disposal County :	N/R
State Waste :	N/R
Disposal Method :	Recycler
Tons :	N/R

Map Id: K116
Direction: NNW
Distance: 0.237 mi.
Actual: 1253.812 ft.
Elevation: 0.03 mi. / 160 ft.
Relative: Higher

Site Name: KINSBURSKY BROTHERS SUPPLY INC
1314 N ANAHEIM BLVD
ANAHEIM, CA 92801

Database(s): [HAZNET - CA, HWM COMMERCIAL FACILITIES - CA] ***(Cont.)***

Envirosite ID: 9447413
EPA ID: CAD088504881

HAZNET - CA ***(Cont.)***

Generator EPA ID :	CAD088504881
Generator County :	Orange
TSDF EPA ID :	EXEMPT
TSDF Disposal County :	N/R
State Waste :	Other inorganic solid waste
Disposal Method :	N/R
Tons :	8140.8865

Generator EPA ID :	CAD088504881
Generator County :	Orange
TSDF EPA ID :	EXEMPT
TSDF Disposal County :	N/R
State Waste :	Other inorganic solid waste
Disposal Method :	Recycler
Tons :	125.3325

Generator EPA ID :	CAD088504881
Generator County :	Orange
TSDF EPA ID :	N/R
TSDF Disposal County :	N/R
State Waste :	Other inorganic solid waste
Disposal Method :	METALS RECOVERY INCLUDING RETORING,SMELTING,CHEMICALS,ECT
Tons :	21.9725

Generator EPA ID :	CAD088504881
Generator County :	Orange
TSDF EPA ID :	N/R
TSDF Disposal County :	N/R
State Waste :	Other inorganic solid waste
Disposal Method :	N/R
Tons :	9.432

Waste Generator Summary 2003

Generator EPA ID :	CAD088504881
Generator County :	Orange
TSDF EPA ID :	AZ0000337360

Map Id: K116
Direction: NNW
Distance: 0.237 mi.
Actual: 1253.812 ft.
Elevation: 0.03 mi. / 160 ft.
Relative: Higher

Site Name: KINSBURSKY BROTHERS SUPPLY INC
1314 N ANAHEIM BLVD
ANAHEIM, CA 92801

Database(s): [HAZNET - CA, HWM COMMERCIAL FACILITIES - CA] ***(Cont.)***

Envirosite ID: 9447413
EPA ID: CAD088504881

HAZNET - CA ***(Cont.)***

TSDF Disposal County :	Unknown
State Waste :	Other inorganic solid waste
Disposal Method :	N/R
Tons :	0.141

Generator EPA ID :	CAD088504881
Generator County :	Orange
TSDF EPA ID :	AZ0000337360
TSDF Disposal County :	Unknown
State Waste :	Other inorganic solid waste
Disposal Method :	Recycler
Tons :	6.2405

Generator EPA ID :	CAD088504881
Generator County :	Orange
TSDF EPA ID :	CAD008488025
TSDF Disposal County :	Los Angeles
State Waste :	Liquids with pH <= 2
Disposal Method :	Recycler
Tons :	2.8356

Generator EPA ID :	CAD088504881
Generator County :	Orange
TSDF EPA ID :	CAD066233966
TSDF Disposal County :	Los Angeles
State Waste :	N/R
Disposal Method :	Recycler
Tons :	N/R

Generator EPA ID :	CAD088504881
Generator County :	Orange
TSDF EPA ID :	CAD066233966
TSDF Disposal County :	Los Angeles
State Waste :	Other inorganic solid waste
Disposal Method :	Disposal, landfill
Tons :	19.59

Generator EPA ID :	CAD088504881

Map Id: K116
Direction: NNW
Distance: 0.237 mi.
Actual: 1253.812 ft.
Elevation: 0.03 mi. / 160 ft.
Relative: Higher

Site Name: KINSBURSKY BROTHERS SUPPLY INC
1314 N ANAHEIM BLVD
ANAHEIM, CA 92801

Database(s): [HAZNET - CA, HWM COMMERCIAL FACILITIES - CA] ***(Cont.)***

Envirosite ID: 9447413
EPA ID: CAD088504881

HAZNET - CA ***(Cont.)***

Generator County :	Orange
TSDF EPA ID :	CAD066233966
TSDF Disposal County :	Los Angeles
State Waste :	Other inorganic solid waste
Disposal Method :	N/R
Tons :	21.8925

Generator EPA ID :	CAD088504881
Generator County :	Orange
TSDF EPA ID :	CAD066233966
TSDF Disposal County :	Los Angeles
State Waste :	Other inorganic solid waste
Disposal Method :	Recycler
Tons :	664.112

Generator EPA ID :	CAD088504881
Generator County :	Orange
TSDF EPA ID :	CAD066233966
TSDF Disposal County :	Los Angeles
State Waste :	Other inorganic solid waste
Disposal Method :	Treatment, incineration
Tons :	24.3825

Generator EPA ID :	CAD088504881
Generator County :	Orange
TSDF EPA ID :	CAD097030993
TSDF Disposal County :	Los Angeles
State Waste :	Alkaline solution (pH >= 12.5) with metals
Disposal Method :	Recycler
Tons :	1.4595

Generator EPA ID :	CAD088504881
Generator County :	Orange
TSDF EPA ID :	CAD097854541
TSDF Disposal County :	Los Angeles
State Waste :	Other inorganic solid waste
Disposal Method :	Disposal, landfill
Tons :	80.1675

Map Id: K116
Direction: NNW
Distance: 0.237 mi.
Actual: 1253.812 ft.
Elevation: 0.03 mi. / 160 ft.
Relative: Higher

Site Name: KINSBURSKY BROTHERS SUPPLY INC
1314 N ANAHEIM BLVD
ANAHEIM, CA 92801

Database(s): [HAZNET - CA, HWM COMMERCIAL FACILITIES - CA] ***(Cont.)***

Envirosite ID: 9447413
EPA ID: CAD088504881

HAZNET - CA ***(Cont.)***

Generator EPA ID :	CAD088504881
Generator County :	Orange
TSDF EPA ID :	CAD097854541
TSDF Disposal County :	Los Angeles
State Waste :	Other inorganic solid waste
Disposal Method :	N/R
Tons :	363.0225

Generator EPA ID :	CAD088504881
Generator County :	Orange
TSDF EPA ID :	CAD097854541
TSDF Disposal County :	Los Angeles
State Waste :	Other inorganic solid waste
Disposal Method :	Recycler
Tons :	3003.4275

Generator EPA ID :	CAD088504881
Generator County :	Orange
TSDF EPA ID :	CAD097854541
TSDF Disposal County :	Los Angeles
State Waste :	Other inorganic solid waste
Disposal Method :	Treatment, incineration
Tons :	19.41

Generator EPA ID :	CAD088504881
Generator County :	Orange
TSDF EPA ID :	CAL000024110
TSDF Disposal County :	Los Angeles
State Waste :	Other inorganic solid waste
Disposal Method :	N/R
Tons :	5.3845

Generator EPA ID :	CAD088504881
Generator County :	Orange
TSDF EPA ID :	CAL000024110
TSDF Disposal County :	Los Angeles
State Waste :	Other inorganic solid waste
Disposal Method :	Recycler
Tons :	2.112

Map Id: K116
Direction: NNW
Distance: 0.237 mi.
Actual: 1253.812 ft.
Elevation: 0.03 mi. / 160 ft.
Relative: Higher

Site Name: KINSBURSKY BROTHERS SUPPLY INC
1314 N ANAHEIM BLVD
ANAHEIM, CA 92801

Database(s): [HAZNET - CA, HWM COMMERCIAL FACILITIES - CA] ***(Cont.)***

Envirosite ID: 9447413
EPA ID: CAD088504881

HAZNET - CA ***(Cont.)***

Generator EPA ID :	CAD088504881
Generator County :	Orange
TSDF EPA ID :	CAT000646117
TSDF Disposal County :	Kings
State Waste :	Other inorganic solid waste
Disposal Method :	Disposal, landfill
Tons :	715.4102

Generator EPA ID :	CAD088504881
Generator County :	Orange
TSDF EPA ID :	CAT000646117
TSDF Disposal County :	Kings
State Waste :	Other inorganic solid waste
Disposal Method :	Disposal, other
Tons :	269.696

Generator EPA ID :	CAD088504881
Generator County :	Orange
TSDF EPA ID :	CAT000646117
TSDF Disposal County :	Kings
State Waste :	Other inorganic solid waste
Disposal Method :	Treatment, tank
Tons :	108.565

Generator EPA ID :	CAD088504881
Generator County :	Orange
TSDF EPA ID :	EXEMPT
TSDF Disposal County :	N/R
State Waste :	Other inorganic solid waste
Disposal Method :	N/R
Tons :	320.678

Generator EPA ID :	CAD088504881
Generator County :	Orange
TSDF EPA ID :	EXEMPT
TSDF Disposal County :	N/R
State Waste :	Other spent catalyst
Disposal Method :	N/R
Tons :	21.4515

Map Id: K116
Direction: NNW
Distance: 0.237 mi.
Actual: 1253.812 ft.
Elevation: 0.03 mi. / 160 ft.
Relative: Higher

Site Name: KINSBURSKY BROTHERS SUPPLY INC
1314 N ANAHEIM BLVD
ANAHEIM, CA 92801

Database(s): [HAZNET - CA, HWM COMMERCIAL FACILITIES - CA] ***(Cont.)***

Envirosite ID: 9447413
EPA ID: CAD088504881

HAZNET - CA ***(Cont.)***

Waste Generator Summary 2002

Generator EPA ID :	CAD088504881
Generator County :	Orange
TSDF EPA ID :	AZ0000337360
TSDF Disposal County :	Unknown
State Waste :	Other inorganic solid waste
Disposal Method :	N/R
Tons :	1.2345

Generator EPA ID :	CAD088504881
Generator County :	Orange
TSDF EPA ID :	AZ0000337360
TSDF Disposal County :	Unknown
State Waste :	Other inorganic solid waste
Disposal Method :	Recycler
Tons :	0.035

Generator EPA ID :	CAD088504881
Generator County :	Orange
TSDF EPA ID :	CAD066233966
TSDF Disposal County :	Los Angeles
State Waste :	Other inorganic solid waste
Disposal Method :	N/R
Tons :	61.73

Generator EPA ID :	CAD088504881
Generator County :	Orange
TSDF EPA ID :	CAD066233966
TSDF Disposal County :	Los Angeles
State Waste :	Other inorganic solid waste
Disposal Method :	Recycler
Tons :	2966.7135

Generator EPA ID :	CAD088504881
Generator County :	Orange
TSDF EPA ID :	CAD066233966
TSDF Disposal County :	Los Angeles
State Waste :	Other inorganic solid waste
Disposal Method :	Treatment, incineration

Map Id: K116
Direction: NNW
Distance: 0.237 mi.
Actual: 1253.812 ft.
Elevation: 0.03 mi. / 160 ft.
Relative: Higher

Site Name: KINSBURSKY BROTHERS SUPPLY INC
1314 N ANAHEIM BLVD
ANAHEIM, CA 92801

Database(s): [HAZNET - CA, HWM COMMERCIAL FACILITIES - CA] ***(Cont.)***

Envirosite ID: 9447413
EPA ID: CAD088504881

HAZNET - CA ***(Cont.)***

Tons :	20.935
Generator EPA ID :	CAD088504881
Generator County :	Orange
TSDF EPA ID :	CAD097030993
TSDF Disposal County :	Los Angeles
State Waste :	Alkaline solution (pH >= 12.5) with metals
Disposal Method :	Recycler
Tons :	4.69125
Generator EPA ID :	CAD088504881
Generator County :	Orange
TSDF EPA ID :	CAD097030993
TSDF Disposal County :	Los Angeles
State Waste :	Liquids with pH <= 2 with metals
Disposal Method :	Recycler
Tons :	8.84325
Generator EPA ID :	CAD088504881
Generator County :	Orange
TSDF EPA ID :	CAD097030993
TSDF Disposal County :	Los Angeles
State Waste :	Other inorganic solid waste
Disposal Method :	N/R
Tons :	18.89
Generator EPA ID :	CAD088504881
Generator County :	Orange
TSDF EPA ID :	CAD097854541
TSDF Disposal County :	Los Angeles
State Waste :	Other inorganic solid waste
Disposal Method :	Disposal, landfill
Tons :	21.055
Generator EPA ID :	CAD088504881
Generator County :	Orange
TSDF EPA ID :	CAD097854541
TSDF Disposal County :	Los Angeles

Map Id: K116
Direction: NNW
Distance: 0.237 mi.
Actual: 1253.812 ft.
Elevation: 0.03 mi. / 160 ft.
Relative: Higher

Site Name: KINSBURSKY BROTHERS SUPPLY INC
1314 N ANAHEIM BLVD
ANAHEIM, CA 92801

Database(s): [HAZNET - CA, HWM COMMERCIAL FACILITIES - CA] ***(Cont.)***

Envirosite ID: 9447413
EPA ID: CAD088504881

HAZNET - CA ***(Cont.)***

State Waste :	Other inorganic solid waste
Disposal Method :	N/R
Tons :	185.09

Generator EPA ID :	CAD088504881
Generator County :	Orange
TSDF EPA ID :	CAD097854541
TSDF Disposal County :	Los Angeles
State Waste :	Other inorganic solid waste
Disposal Method :	Recycler
Tons :	1263.1945

Generator EPA ID :	CAD088504881
Generator County :	Orange
TSDF EPA ID :	CAD980814883
TSDF Disposal County :	Los Angeles
State Waste :	Other inorganic solid waste
Disposal Method :	Disposal, landfill
Tons :	9.175

Generator EPA ID :	CAD088504881
Generator County :	Orange
TSDF EPA ID :	CAD981382732
TSDF Disposal County :	Alameda
State Waste :	Asbestos containing waste
Disposal Method :	Disposal, landfill
Tons :	1.2642

Generator EPA ID :	CAD088504881
Generator County :	Orange
TSDF EPA ID :	CAL000024110
TSDF Disposal County :	Los Angeles
State Waste :	Other inorganic solid waste
Disposal Method :	N/R
Tons :	7.0525

Generator EPA ID :	CAD088504881
Generator County :	Orange

Map Id: K116
Direction: NNW
Distance: 0.237 mi.
Actual: 1253.812 ft.
Elevation: 0.03 mi. / 160 ft.
Relative: Higher

Site Name: KINSBURSKY BROTHERS SUPPLY INC
1314 N ANAHEIM BLVD
ANAHEIM, CA 92801

Database(s): [HAZNET - CA, HWM COMMERCIAL FACILITIES - CA] ***(Cont.)***

Envirosite ID: 9447413
EPA ID: CAD088504881

HAZNET - CA ***(Cont.)***

TSDF EPA ID :	CAL000071103
TSDF Disposal County :	Los Angeles
State Waste :	Other inorganic solid waste
Disposal Method :	N/R
Tons :	2.4075

Generator EPA ID :	CAD088504881
Generator County :	Orange
TSDF EPA ID :	CAL000071103
TSDF Disposal County :	Los Angeles
State Waste :	Other inorganic solid waste
Disposal Method :	Recycler
Tons :	20.7

Generator EPA ID :	CAD088504881
Generator County :	Orange
TSDF EPA ID :	CAL000157063
TSDF Disposal County :	Los Angeles
State Waste :	Other inorganic solid waste
Disposal Method :	N/R
Tons :	61.335

Generator EPA ID :	CAD088504881
Generator County :	Orange
TSDF EPA ID :	CAT000646117
TSDF Disposal County :	Kings
State Waste :	Off-specification, aged or surplus inorganics
Disposal Method :	N/R
Tons :	8.95

Generator EPA ID :	CAD088504881
Generator County :	Orange
TSDF EPA ID :	CAT000646117
TSDF Disposal County :	Kings
State Waste :	Off-specification, aged or surplus inorganics
Disposal Method :	Treatment, tank
Tons :	8.95

Map Id: K116
Direction: NNW
Distance: 0.237 mi.
Actual: 1253.812 ft.
Elevation: 0.03 mi. / 160 ft.
Relative: Higher

Site Name: KINSBURSKY BROTHERS SUPPLY INC
1314 N ANAHEIM BLVD
ANAHEIM, CA 92801

Database(s): [HAZNET - CA, HWM COMMERCIAL FACILITIES - CA] ***(Cont.)***

Envirosite ID: 9447413
EPA ID: CAD088504881

HAZNET - CA ***(Cont.)***

Generator EPA ID :	CAD088504881
Generator County :	Orange
TSDF EPA ID :	CAT000646117
TSDF Disposal County :	Kings
State Waste :	Other inorganic solid waste
Disposal Method :	Disposal, landfill
Tons :	604.8625

Generator EPA ID :	CAD088504881
Generator County :	Orange
TSDF EPA ID :	CAT000646117
TSDF Disposal County :	Kings
State Waste :	Other inorganic solid waste
Disposal Method :	Disposal, other
Tons :	256.8354

Generator EPA ID :	CAD088504881
Generator County :	Orange
TSDF EPA ID :	CAT000646117
TSDF Disposal County :	Kings
State Waste :	Other inorganic solid waste
Disposal Method :	N/R
Tons :	87.77

Generator EPA ID :	CAD088504881
Generator County :	Orange
TSDF EPA ID :	CAT000646117
TSDF Disposal County :	Kings
State Waste :	Other inorganic solid waste
Disposal Method :	Treatment, tank
Tons :	16.835

Generator EPA ID :	CAD088504881
Generator County :	Orange
TSDF EPA ID :	CAT000666117
TSDF Disposal County :	N/R
State Waste :	Other inorganic solid waste
Disposal Method :	Disposal, landfill
Tons :	8.885

Map Id: K116
Direction: NNW
Distance: 0.237 mi.
Actual: 1253.812 ft.
Elevation: 0.03 mi. / 160 ft.
Relative: Higher

Site Name: KINSBURSKY BROTHERS SUPPLY INC
1314 N ANAHEIM BLVD
ANAHEIM, CA 92801

Database(s): [HAZNET - CA, HWM COMMERCIAL FACILITIES - CA] ***(Cont.)***

Envirosite ID: 9447413
EPA ID: CAD088504881

HAZNET - CA ***(Cont.)***

Generator EPA ID :	CAD088504881
Generator County :	Orange
TSDF EPA ID :	EXEMPT
TSDF Disposal County :	N/R
State Waste :	Other inorganic solid waste
Disposal Method :	N/R
Tons :	166.394

Generator EPA ID :	CAD088504881
Generator County :	Orange
TSDF EPA ID :	N/R
TSDF Disposal County :	N/R
State Waste :	Other inorganic solid waste
Disposal Method :	N/R
Tons :	21.697

Waste Generator Summary 2001

Generator EPA ID :	CAD088504881
Generator County :	Orange
TSDF EPA ID :	AZ0000337360
TSDF Disposal County :	Unknown
State Waste :	N/R
Disposal Method :	Recycler
Tons :	1.4775

Generator EPA ID :	CAD088504881
Generator County :	Orange
TSDF EPA ID :	AZ0000337360
TSDF Disposal County :	Unknown
State Waste :	Other inorganic solid waste
Disposal Method :	Recycler
Tons :	9.345

Generator EPA ID :	CAD088504881
Generator County :	Orange
TSDF EPA ID :	CAD066233966
TSDF Disposal County :	Los Angeles

Map Id: K116
Direction: NNW
Distance: 0.237 mi.
Actual: 1253.812 ft.
Elevation: 0.03 mi. / 160 ft.
Relative: Higher

Site Name: KINSBURSKY BROTHERS SUPPLY INC
1314 N ANAHEIM BLVD
ANAHEIM, CA 92801

Database(s): [HAZNET - CA, HWM COMMERCIAL FACILITIES - CA] ***(Cont.)***

Envirosite ID: 9447413
EPA ID: CAD088504881

HAZNET - CA ***(Cont.)***

State Waste :	Other inorganic solid waste
Disposal Method :	Recycler
Tons :	4428.206

Generator EPA ID :	CAD088504881
Generator County :	Orange
TSDF EPA ID :	CAD088504881
TSDF Disposal County :	Orange
State Waste :	Alkaline solution (pH >= 12.5) with metals
Disposal Method :	N/R
Tons :	0

Generator EPA ID :	CAD088504881
Generator County :	Orange
TSDF EPA ID :	CAD088504881
TSDF Disposal County :	Orange
State Waste :	Liquids with pH <= 2 with metals
Disposal Method :	N/R
Tons :	1.5637

Generator EPA ID :	CAD088504881
Generator County :	Orange
TSDF EPA ID :	CAD088504881
TSDF Disposal County :	Orange
State Waste :	Other spent catalyst
Disposal Method :	N/R
Tons :	5.35

Generator EPA ID :	CAD088504881
Generator County :	Orange
TSDF EPA ID :	CAD088504881
TSDF Disposal County :	Orange
State Waste :	Other spent catalyst
Disposal Method :	Transfer station
Tons :	7.5615

Generator EPA ID :	CAD088504881
Generator County :	Orange

Map Id: K116
Direction: NNW
Distance: 0.237 mi.
Actual: 1253.812 ft.
Elevation: 0.03 mi. / 160 ft.
Relative: Higher

Site Name: KINSBURSKY BROTHERS SUPPLY INC
1314 N ANAHEIM BLVD
ANAHEIM, CA 92801

Database(s): [HAZNET - CA, HWM COMMERCIAL FACILITIES - CA] ***(Cont.)***

Envirosite ID: 9447413
EPA ID: CAD088504881

HAZNET - CA ***(Cont.)***

TSDF EPA ID :	CAD097030993
TSDF Disposal County :	Los Angeles
State Waste :	Alkaline solution (pH >= 12.5) with metals
Disposal Method :	Recycler
Tons :	2.0575

Generator EPA ID :	CAD088504881
Generator County :	Orange
TSDF EPA ID :	CAD097030993
TSDF Disposal County :	Los Angeles
State Waste :	Liquids with pH <= 2 with metals
Disposal Method :	Recycler
Tons :	3.8625

Generator EPA ID :	CAD088504881
Generator County :	Orange
TSDF EPA ID :	CAD097545411
TSDF Disposal County :	N/R
State Waste :	Other inorganic solid waste
Disposal Method :	Recycler
Tons :	12.701

Generator EPA ID :	CAD088504881
Generator County :	Orange
TSDF EPA ID :	CAD097854541
TSDF Disposal County :	Los Angeles
State Waste :	Other inorganic solid waste
Disposal Method :	Disposal, landfill
Tons :	42.6

Generator EPA ID :	CAD088504881
Generator County :	Orange
TSDF EPA ID :	CAD097854541
TSDF Disposal County :	Los Angeles
State Waste :	Other inorganic solid waste
Disposal Method :	N/R
Tons :	326.59

Map Id: K116
Direction: NNW
Distance: 0.237 mi.
Actual: 1253.812 ft.
Elevation: 0.03 mi. / 160 ft.
Relative: Higher

Site Name: KINSBURSKY BROTHERS SUPPLY INC
1314 N ANAHEIM BLVD
ANAHEIM, CA 92801

Database(s): [HAZNET - CA, HWM COMMERCIAL FACILITIES - CA] ***(Cont.)***

Envirosite ID: 9447413
EPA ID: CAD088504881

HAZNET - CA ***(Cont.)***

Generator EPA ID :	CAD088504881
Generator County :	Orange
TSDF EPA ID :	CAD097854541
TSDF Disposal County :	Los Angeles
State Waste :	Other inorganic solid waste
Disposal Method :	Recycler
Tons :	5030.0725

Generator EPA ID :	CAD088504881
Generator County :	Orange
TSDF EPA ID :	CAD098854541
TSDF Disposal County :	N/R
State Waste :	Other inorganic solid waste
Disposal Method :	Recycler
Tons :	20.615

Generator EPA ID :	CAD088504881
Generator County :	Orange
TSDF EPA ID :	CAD97854541
TSDF Disposal County :	N/R
State Waste :	Other inorganic solid waste
Disposal Method :	Recycler
Tons :	20.76

Generator EPA ID :	CAD088504881
Generator County :	Orange
TSDF EPA ID :	CAD980814883
TSDF Disposal County :	Los Angeles
State Waste :	Other inorganic solid waste
Disposal Method :	N/R
Tons :	20.7

Generator EPA ID :	CAD088504881
Generator County :	Orange
TSDF EPA ID :	CAD980814883
TSDF Disposal County :	Los Angeles
State Waste :	Other inorganic solid waste
Disposal Method :	Recycler
Tons :	20.335

Map Id: K116
Direction: NNW
Distance: 0.237 mi.
Actual: 1253.812 ft.
Elevation: 0.03 mi. / 160 ft.
Relative: Higher

Site Name: KINSBURSKY BROTHERS SUPPLY INC
1314 N ANAHEIM BLVD
ANAHEIM, CA 92801

Database(s): [HAZNET - CA, HWM COMMERCIAL FACILITIES - CA] ***(Cont.)***

Envirosite ID: 9447413
EPA ID: CAD088504881

HAZNET - CA ***(Cont.)***

Generator EPA ID :	CAD088504881
Generator County :	Orange
TSDF EPA ID :	CAT000646117
TSDF Disposal County :	Kings
State Waste :	Off-specification, aged or surplus inorganics
Disposal Method :	Disposal, other
Tons :	15.525

Generator EPA ID :	CAD088504881
Generator County :	Orange
TSDF EPA ID :	CAT000646117
TSDF Disposal County :	Kings
State Waste :	Off-specification, aged or surplus inorganics
Disposal Method :	Treatment, tank
Tons :	26.005

Generator EPA ID :	CAD088504881
Generator County :	Orange
TSDF EPA ID :	CAT000646117
TSDF Disposal County :	Kings
State Waste :	Other inorganic solid waste
Disposal Method :	Disposal, landfill
Tons :	708.07

Generator EPA ID :	CAD088504881
Generator County :	Orange
TSDF EPA ID :	CAT000646117
TSDF Disposal County :	Kings
State Waste :	Other inorganic solid waste
Disposal Method :	Disposal, other
Tons :	65.965

Generator EPA ID :	CAD088504881
Generator County :	Orange
TSDF EPA ID :	CAT000646117
TSDF Disposal County :	Kings
State Waste :	Other inorganic solid waste
Disposal Method :	Treatment, tank
Tons :	75.495

Map Id: K116
Direction: NNW
Distance: 0.237 mi.
Actual: 1253.812 ft.
Elevation: 0.03 mi. / 160 ft.
Relative: Higher

Site Name: KINSBURSKY BROTHERS SUPPLY INC
1314 N ANAHEIM BLVD
ANAHEIM, CA 92801

Database(s): [HAZNET - CA, HWM COMMERCIAL FACILITIES - CA] ***(Cont.)***

Envirosite ID: 9447413
EPA ID: CAD088504881

HAZNET - CA ***(Cont.)***

Generator EPA ID :	CAD088504881
Generator County :	Orange
TSDF EPA ID :	EXEMPT
TSDF Disposal County :	N/R
State Waste :	Other inorganic solid waste
Disposal Method :	N/R
Tons :	1290.186

Generator EPA ID :	CAD088504881
Generator County :	Orange
TSDF EPA ID :	EXEMPT
TSDF Disposal County :	N/R
State Waste :	Other inorganic solid waste
Disposal Method :	Recycler
Tons :	80.3425

Generator EPA ID :	CAD088504881
Generator County :	Orange
TSDF EPA ID :	EXMPT
TSDF Disposal County :	N/R
State Waste :	Other inorganic solid waste
Disposal Method :	Recycler
Tons :	13.9665

Generator EPA ID :	CAD088504881
Generator County :	Orange
TSDF EPA ID :	N/R
TSDF Disposal County :	N/R
State Waste :	Other inorganic solid waste
Disposal Method :	N/R
Tons :	262.413

Waste Generator Summary 2000

Generator EPA ID :	CAD088504881
Generator County :	Orange
TSDF EPA ID :	CAD044429835
TSDF Disposal County :	Los Angeles

Map Id: K116
Direction: NNW
Distance: 0.237 mi.
Actual: 1253.812 ft.
Elevation: 0.03 mi. / 160 ft.
Relative: Higher

Site Name: KINSBURSKY BROTHERS SUPPLY INC
1314 N ANAHEIM BLVD
ANAHEIM, CA 92801

Database(s): [HAZNET - CA, HWM COMMERCIAL FACILITIES - CA] ***(Cont.)***

Envirosite ID: 9447413
EPA ID: CAD088504881

HAZNET - CA ***(Cont.)***

State Waste :	Other inorganic solid waste
Disposal Method :	Disposal, other
Tons :	0.05

Generator EPA ID :	CAD088504881
Generator County :	Orange
TSDF EPA ID :	CAD066233966
TSDF Disposal County :	Los Angeles
State Waste :	N/R
Disposal Method :	Recycler
Tons :	22.4075

Generator EPA ID :	CAD088504881
Generator County :	Orange
TSDF EPA ID :	CAD066233966
TSDF Disposal County :	Los Angeles
State Waste :	Other inorganic solid waste
Disposal Method :	N/R
Tons :	129.56

Generator EPA ID :	CAD088504881
Generator County :	Orange
TSDF EPA ID :	CAD066233966
TSDF Disposal County :	Los Angeles
State Waste :	Other inorganic solid waste
Disposal Method :	Recycler
Tons :	4818.1055

Generator EPA ID :	CAD088504881
Generator County :	Orange
TSDF EPA ID :	CAD088504881
TSDF Disposal County :	Orange
State Waste :	Other inorganic solid waste
Disposal Method :	N/R
Tons :	3.4

Generator EPA ID :	CAD088504881
Generator County :	Orange

Map Id: K116
Direction: NNW
Distance: 0.237 mi.
Actual: 1253.812 ft.
Elevation: 0.03 mi. / 160 ft.
Relative: Higher

Site Name: KINSBURSKY BROTHERS SUPPLY INC
1314 N ANAHEIM BLVD
ANAHEIM, CA 92801

Database(s): [HAZNET - CA, HWM COMMERCIAL FACILITIES - CA] ***(Cont.)***

Envirosite ID: 9447413
EPA ID: CAD088504881

HAZNET - CA ***(Cont.)***

TSDF EPA ID :	CAD088504881
TSDF Disposal County :	Orange
State Waste :	Other spent catalyst
Disposal Method :	N/R
Tons :	2.605

Generator EPA ID :	CAD088504881
Generator County :	Orange
TSDF EPA ID :	CAD088504881
TSDF Disposal County :	Orange
State Waste :	Other spent catalyst
Disposal Method :	Recycler
Tons :	5

Generator EPA ID :	CAD088504881
Generator County :	Orange
TSDF EPA ID :	CAD088504881
TSDF Disposal County :	Orange
State Waste :	Other spent catalyst
Disposal Method :	Transfer station
Tons :	2

Generator EPA ID :	CAD088504881
Generator County :	Orange
TSDF EPA ID :	CAD097030993
TSDF Disposal County :	Los Angeles
State Waste :	Alkaline solution (pH >= 12.5) with metals
Disposal Method :	Recycler
Tons :	3.295

Generator EPA ID :	CAD088504881
Generator County :	Orange
TSDF EPA ID :	CAD097030993
TSDF Disposal County :	Los Angeles
State Waste :	Liquids with pH <= 2 with metals
Disposal Method :	Recycler
Tons :	5.6293

Map Id: K116
Direction: NNW
Distance: 0.237 mi.
Actual: 1253.812 ft.
Elevation: 0.03 mi. / 160 ft.
Relative: Higher

Site Name: KINSBURSKY BROTHERS SUPPLY INC
1314 N ANAHEIM BLVD
ANAHEIM, CA 92801

Database(s): [HAZNET - CA, HWM COMMERCIAL FACILITIES - CA] ***(Cont.)***

Envirosite ID: 9447413
EPA ID: CAD088504881

HAZNET - CA ***(Cont.)***

Generator EPA ID :	CAD088504881
Generator County :	Orange
TSDF EPA ID :	CAD097854541
TSDF Disposal County :	Los Angeles
State Waste :	N/R
Disposal Method :	Recycler
Tons :	20.81

Generator EPA ID :	CAD088504881
Generator County :	Orange
TSDF EPA ID :	CAD097854541
TSDF Disposal County :	Los Angeles
State Waste :	Other inorganic solid waste
Disposal Method :	Disposal, landfill
Tons :	70.965

Generator EPA ID :	CAD088504881
Generator County :	Orange
TSDF EPA ID :	CAD097854541
TSDF Disposal County :	Los Angeles
State Waste :	Other inorganic solid waste
Disposal Method :	N/R
Tons :	425.31

Generator EPA ID :	CAD088504881
Generator County :	Orange
TSDF EPA ID :	CAD097854541
TSDF Disposal County :	Los Angeles
State Waste :	Other inorganic solid waste
Disposal Method :	Recycler
Tons :	4238.64

Generator EPA ID :	CAD088504881
Generator County :	Orange
TSDF EPA ID :	CAD97854541
TSDF Disposal County :	N/R
State Waste :	Other inorganic solid waste
Disposal Method :	Recycler
Tons :	39.94

Map Id: K116
Direction: NNW
Distance: 0.237 mi.
Actual: 1253.812 ft.
Elevation: 0.03 mi. / 160 ft.
Relative: Higher

Site Name: KINSBURSKY BROTHERS SUPPLY INC
1314 N ANAHEIM BLVD
ANAHEIM, CA 92801

Database(s): [HAZNET - CA, HWM COMMERCIAL FACILITIES - CA] ***(Cont.)***

Envirosite ID: 9447413
EPA ID: CAD088504881

HAZNET - CA ***(Cont.)***

Generator EPA ID :	CAD088504881
Generator County :	Orange
TSDF EPA ID :	CAD980814883
TSDF Disposal County :	Los Angeles
State Waste :	Other inorganic solid waste
Disposal Method :	N/R
Tons :	20.555

Generator EPA ID :	CAD088504881
Generator County :	Orange
TSDF EPA ID :	CAD980814883
TSDF Disposal County :	Los Angeles
State Waste :	Other inorganic solid waste
Disposal Method :	Recycler
Tons :	19.625

Generator EPA ID :	CAD088504881
Generator County :	Orange
TSDF EPA ID :	CAD981402522
TSDF Disposal County :	Kern
State Waste :	Photochemicals/photoprocessing waste
Disposal Method :	Recycler
Tons :	0.2293

Generator EPA ID :	CAD088504881
Generator County :	Orange
TSDF EPA ID :	CAL000024110
TSDF Disposal County :	Los Angeles
State Waste :	Other inorganic solid waste
Disposal Method :	N/R
Tons :	0

Generator EPA ID :	CAD088504881
Generator County :	Orange
TSDF EPA ID :	CAL000024110
TSDF Disposal County :	Los Angeles
State Waste :	Other inorganic solid waste
Disposal Method :	Recycler
Tons :	0

Map Id: K116
Direction: NNW
Distance: 0.237 mi.
Actual: 1253.812 ft.
Elevation: 0.03 mi. / 160 ft.
Relative: Higher

Site Name: KINSBURSKY BROTHERS SUPPLY INC
1314 N ANAHEIM BLVD
ANAHEIM, CA 92801

Database(s): [HAZNET - CA, HWM COMMERCIAL FACILITIES - CA] ***(Cont.)***

Envirosite ID: 9447413
EPA ID: CAD088504881

HAZNET - CA ***(Cont.)***

Generator EPA ID :	CAD088504881
Generator County :	Orange
TSDF EPA ID :	CAT000646117
TSDF Disposal County :	Kings
State Waste :	N/R
Disposal Method :	Treatment, tank
Tons :	8.89

Generator EPA ID :	CAD088504881
Generator County :	Orange
TSDF EPA ID :	CAT000646117
TSDF Disposal County :	Kings
State Waste :	Off-specification, aged or surplus inorganics
Disposal Method :	Treatment, tank
Tons :	7.83

Generator EPA ID :	CAD088504881
Generator County :	Orange
TSDF EPA ID :	CAT000646117
TSDF Disposal County :	Kings
State Waste :	Other inorganic solid waste
Disposal Method :	Disposal, landfill
Tons :	863.22

Generator EPA ID :	CAD088504881
Generator County :	Orange
TSDF EPA ID :	CAT000646117
TSDF Disposal County :	Kings
State Waste :	Other inorganic solid waste
Disposal Method :	Disposal, other
Tons :	27.635

Generator EPA ID :	CAD088504881
Generator County :	Orange
TSDF EPA ID :	CAT000646117
TSDF Disposal County :	Kings
State Waste :	Other inorganic solid waste
Disposal Method :	Treatment, tank
Tons :	61.495

Map Id: K116
Direction: NNW
Distance: 0.237 mi.
Actual: 1253.812 ft.
Elevation: 0.03 mi. / 160 ft.
Relative: Higher

Site Name: KINSBURSKY BROTHERS SUPPLY INC
1314 N ANAHEIM BLVD
ANAHEIM, CA 92801

Database(s): [HAZNET - CA, HWM COMMERCIAL FACILITIES - CA] ***(Cont.)***

Envirosite ID: 9447413
EPA ID: CAD088504881

HAZNET - CA ***(Cont.)***

Generator EPA ID :	CAD088504881
Generator County :	Orange
TSDF EPA ID :	CAT00646117
TSDF Disposal County :	N/R
State Waste :	Other inorganic solid waste
Disposal Method :	Disposal, other
Tons :	5.01

Generator EPA ID :	CAD088504881
Generator County :	Orange
TSDF EPA ID :	CND980000285
TSDF Disposal County :	N/R
State Waste :	Other inorganic solid waste
Disposal Method :	Recycler
Tons :	63.4535

Generator EPA ID :	CAD088504881
Generator County :	Orange
TSDF EPA ID :	EXEMPT
TSDF Disposal County :	N/R
State Waste :	Other inorganic solid waste
Disposal Method :	N/R
Tons :	1088.9585

Generator EPA ID :	CAD088504881
Generator County :	Orange
TSDF EPA ID :	EXEMPT
TSDF Disposal County :	N/R
State Waste :	Other inorganic solid waste
Disposal Method :	Recycler
Tons :	11.5405

Generator EPA ID :	CAD088504881
Generator County :	Orange
TSDF EPA ID :	EXEMPT
TSDF Disposal County :	N/R
State Waste :	Other spent catalyst
Disposal Method :	N/R
Tons :	9.726

Map Id: K116
Direction: NNW
Distance: 0.237 mi.
Actual: 1253.812 ft.
Elevation: 0.03 mi. / 160 ft.
Relative: Higher

Site Name: KINSBURSKY BROTHERS SUPPLY INC
1314 N ANAHEIM BLVD
ANAHEIM, CA 92801

Database(s): [HAZNET - CA, HWM COMMERCIAL FACILITIES - CA] ***(Cont.)***

Envirosite ID: 9447413
EPA ID: CAD088504881

HAZNET - CA ***(Cont.)***

Generator EPA ID :	CAD088504881
Generator County :	Orange
TSDF EPA ID :	N/R
TSDF Disposal County :	N/R
State Waste :	Other inorganic solid waste
Disposal Method :	N/R
Tons :	468.904

Waste Generator Summary 1999

Generator EPA ID :	CAD088504881
Generator County :	Orange
TSDF EPA ID :	AZ0000337360
TSDF Disposal County :	Unknown
State Waste :	Other inorganic solid waste
Disposal Method :	Recycler
Tons :	9.1954

Generator EPA ID :	CAD088504881
Generator County :	Orange
TSDF EPA ID :	AZ0000337360
TSDF Disposal County :	Unknown
State Waste :	Other inorganic solid waste
Disposal Method :	Treatment, incineration
Tons :	8.979

Generator EPA ID :	CAD088504881
Generator County :	Orange
TSDF EPA ID :	AZD983473539
TSDF Disposal County :	Unknown
State Waste :	Polychlorinated biphenyls and material containing PCBs
Disposal Method :	Treatment, incineration
Tons :	0.1763

Generator EPA ID :	CAD088504881
Generator County :	Orange
TSDF EPA ID :	CAD008252405
TSDF Disposal County :	Los Angeles

Map Id: K116
Direction: NNW
Distance: 0.237 mi.
Actual: 1253.812 ft.
Elevation: 0.03 mi. / 160 ft.
Relative: Higher

Site Name: KINSBURSKY BROTHERS SUPPLY INC
1314 N ANAHEIM BLVD
ANAHEIM, CA 92801

Database(s): [HAZNET - CA, HWM COMMERCIAL FACILITIES - CA] ***(Cont.)***

Envirosite ID: 9447413
EPA ID: CAD088504881

HAZNET - CA ***(Cont.)***

State Waste :	Unspecified organic liquid mixture
Disposal Method :	Recycler
Tons :	0.187

Generator EPA ID :	CAD088504881
Generator County :	Orange
TSDF EPA ID :	CAD044429835
TSDF Disposal County :	Los Angeles
State Waste :	Hydrocarbon solvents (benzene, hexane, Stoddard, Etc.)
Disposal Method :	Recycler
Tons :	0.2334

Generator EPA ID :	CAD088504881
Generator County :	Orange
TSDF EPA ID :	CAD066233966
TSDF Disposal County :	Los Angeles
State Waste :	Other inorganic solid waste
Disposal Method :	Recycler
Tons :	5065.48

Generator EPA ID :	CAD088504881
Generator County :	Orange
TSDF EPA ID :	CAD088504881
TSDF Disposal County :	Orange
State Waste :	N/R
Disposal Method :	N/R
Tons :	0.2887

Generator EPA ID :	CAD088504881
Generator County :	Orange
TSDF EPA ID :	CAD088504881
TSDF Disposal County :	Orange
State Waste :	N/R
Disposal Method :	Transfer station
Tons :	21.4987

Generator EPA ID :	CAD088504881
Generator County :	Orange

Map Id: K116
Direction: NNW
Distance: 0.237 mi.
Actual: 1253.812 ft.
Elevation: 0.03 mi. / 160 ft.
Relative: Higher

Site Name: KINSBURSKY BROTHERS SUPPLY INC
1314 N ANAHEIM BLVD
ANAHEIM, CA 92801

Database(s): [HAZNET - CA, HWM COMMERCIAL FACILITIES - CA] ***(Cont.)***

Envirosite ID: 9447413
EPA ID: CAD088504881

HAZNET - CA ***(Cont.)***

TSDF EPA ID :	CAD088504881
TSDF Disposal County :	Orange
State Waste :	Other inorganic solid waste
Disposal Method :	N/R
Tons :	23.3196

Generator EPA ID :	CAD088504881
Generator County :	Orange
TSDF EPA ID :	CAD088504881
TSDF Disposal County :	Orange
State Waste :	Other inorganic solid waste
Disposal Method :	Recycler
Tons :	22.3406

Generator EPA ID :	CAD088504881
Generator County :	Orange
TSDF EPA ID :	CAD088504881
TSDF Disposal County :	Orange
State Waste :	Other inorganic solid waste
Disposal Method :	Transfer station
Tons :	211.8158

Generator EPA ID :	CAD088504881
Generator County :	Orange
TSDF EPA ID :	CAD097030993
TSDF Disposal County :	Los Angeles
State Waste :	Liquids with pH <= 2 with metals
Disposal Method :	Recycler
Tons :	1.9807

Generator EPA ID :	CAD088504881
Generator County :	Orange
TSDF EPA ID :	CAD097854541
TSDF Disposal County :	Los Angeles
State Waste :	Other inorganic solid waste
Disposal Method :	Disposal, landfill
Tons :	62.235

Map Id: K116
Direction: NNW
Distance: 0.237 mi.
Actual: 1253.812 ft.
Elevation: 0.03 mi. / 160 ft.
Relative: Higher

Site Name: KINSBURSKY BROTHERS SUPPLY INC
1314 N ANAHEIM BLVD
ANAHEIM, CA 92801

Database(s): [HAZNET - CA, HWM COMMERCIAL FACILITIES - CA] ***(Cont.)***

Envirosite ID: 9447413
EPA ID: CAD088504881

HAZNET - CA ***(Cont.)***

Generator EPA ID :	CAD088504881
Generator County :	Orange
TSDF EPA ID :	CAD097854541
TSDF Disposal County :	Los Angeles
State Waste :	Other inorganic solid waste
Disposal Method :	N/R
Tons :	120.95

Generator EPA ID :	CAD088504881
Generator County :	Orange
TSDF EPA ID :	CAD097854541
TSDF Disposal County :	Los Angeles
State Waste :	Other inorganic solid waste
Disposal Method :	Recycler
Tons :	4557.305

Generator EPA ID :	CAD088504881
Generator County :	Orange
TSDF EPA ID :	CAD097854541
TSDF Disposal County :	Los Angeles
State Waste :	Other inorganic solid waste
Disposal Method :	Treatment, incineration
Tons :	21.045

Generator EPA ID :	CAD088504881
Generator County :	Orange
TSDF EPA ID :	CAL000024110
TSDF Disposal County :	Los Angeles
State Waste :	Other inorganic solid waste
Disposal Method :	N/R
Tons :	13.399

Generator EPA ID :	CAD088504881
Generator County :	Orange
TSDF EPA ID :	CAL000024110
TSDF Disposal County :	Los Angeles
State Waste :	Other inorganic solid waste
Disposal Method :	Recycler
Tons :	11.0195

Map Id: K116
Direction: NNW
Distance: 0.237 mi.
Actual: 1253.812 ft.
Elevation: 0.03 mi. / 160 ft.
Relative: Higher

Site Name: KINSBURSKY BROTHERS SUPPLY INC
1314 N ANAHEIM BLVD
ANAHEIM, CA 92801

Database(s): [HAZNET - CA, HWM COMMERCIAL FACILITIES - CA] ***(Cont.)***

Envirosite ID: 9447413
EPA ID: CAD088504881

HAZNET - CA ***(Cont.)***

Generator EPA ID :	CAD088504881
Generator County :	Orange
TSDF EPA ID :	CAT000646117
TSDF Disposal County :	Kings
State Waste :	Other inorganic solid waste
Disposal Method :	Disposal, landfill
Tons :	350.025

Generator EPA ID :	CAD088504881
Generator County :	Orange
TSDF EPA ID :	CAT000646117
TSDF Disposal County :	Kings
State Waste :	Other inorganic solid waste
Disposal Method :	Disposal, other
Tons :	19.795

Generator EPA ID :	CAD088504881
Generator County :	Orange
TSDF EPA ID :	CAT000646117
TSDF Disposal County :	Kings
State Waste :	Other inorganic solid waste
Disposal Method :	Treatment, tank
Tons :	25.005

Generator EPA ID :	CAD088504881
Generator County :	Orange
TSDF EPA ID :	CND980000235
TSDF Disposal County :	N/R
State Waste :	Other inorganic solid waste
Disposal Method :	Recycler
Tons :	9.8455

Generator EPA ID :	CAD088504881
Generator County :	Orange
TSDF EPA ID :	CND980000285
TSDF Disposal County :	N/R
State Waste :	Other inorganic solid waste
Disposal Method :	N/R
Tons :	3.3375

Map Id: K116
Direction: NNW
Distance: 0.237 mi.
Actual: 1253.812 ft.
Elevation: 0.03 mi. / 160 ft.
Relative: Higher

Site Name: KINSBURSKY BROTHERS SUPPLY INC
1314 N ANAHEIM BLVD
ANAHEIM, CA 92801

Database(s): [HAZNET - CA, HWM COMMERCIAL FACILITIES - CA] ***(Cont.)***

Envirosite ID: 9447413
EPA ID: CAD088504881

HAZNET - CA ***(Cont.)***

Generator EPA ID :	CAD088504881
Generator County :	Orange
TSDF EPA ID :	CND980000285
TSDF Disposal County :	N/R
State Waste :	Other inorganic solid waste
Disposal Method :	Recycler
Tons :	67.963

Generator EPA ID :	CAD088504881
Generator County :	Orange
TSDF EPA ID :	EXEMPT
TSDF Disposal County :	N/R
State Waste :	Other inorganic solid waste
Disposal Method :	N/R
Tons :	774.782

Generator EPA ID :	CAD088504881
Generator County :	Orange
TSDF EPA ID :	N/R
TSDF Disposal County :	N/R
State Waste :	Other inorganic solid waste
Disposal Method :	N/R
Tons :	599.074

Waste Generator Summary 1998

Generator EPA ID :	CAD088504881
Generator County :	Orange
TSDF EPA ID :	CAD044429835
TSDF Disposal County :	Los Angeles
State Waste :	Other inorganic solid waste
Disposal Method :	Disposal, other
Tons :	1.21

Generator EPA ID :	CAD088504881
Generator County :	Orange
TSDF EPA ID :	CAD044429835
TSDF Disposal County :	Los Angeles

Map Id: K116
Direction: NNW
Distance: 0.237 mi.
Actual: 1253.812 ft.
Elevation: 0.03 mi. / 160 ft.
Relative: Higher

Site Name: KINSBURSKY BROTHERS SUPPLY INC
1314 N ANAHEIM BLVD
ANAHEIM, CA 92801

Database(s): [HAZNET - CA, HWM COMMERCIAL FACILITIES - CA] ***(Cont.)***

Envirosite ID: 9447413
EPA ID: CAD088504881

HAZNET - CA ***(Cont.)***

State Waste :	Unspecified oil-containing waste
Disposal Method :	Disposal, other
Tons :	0.162

Generator EPA ID :	CAD088504881
Generator County :	Orange
TSDF EPA ID :	CAD066233966
TSDF Disposal County :	Los Angeles
State Waste :	N/R
Disposal Method :	N/R
Tons :	23.0475

Generator EPA ID :	CAD088504881
Generator County :	Orange
TSDF EPA ID :	CAD066233966
TSDF Disposal County :	Los Angeles
State Waste :	N/R
Disposal Method :	Recycler
Tons :	1.665

Generator EPA ID :	CAD088504881
Generator County :	Orange
TSDF EPA ID :	CAD066233966
TSDF Disposal County :	Los Angeles
State Waste :	N/R
Disposal Method :	Recycler
Tons :	23.0475

Generator EPA ID :	CAD088504881
Generator County :	Orange
TSDF EPA ID :	CAD066233966
TSDF Disposal County :	Los Angeles
State Waste :	Other inorganic solid waste
Disposal Method :	Disposal, landfill
Tons :	1.535

Generator EPA ID :	CAD088504881
Generator County :	Orange

Map Id: K116
Direction: NNW
Distance: 0.237 mi.
Actual: 1253.812 ft.
Elevation: 0.03 mi. / 160 ft.
Relative: Higher

Site Name: KINSBURSKY BROTHERS SUPPLY INC
1314 N ANAHEIM BLVD
ANAHEIM, CA 92801

Database(s): [HAZNET - CA, HWM COMMERCIAL FACILITIES - CA] ***(Cont.)***

Envirosite ID: 9447413
EPA ID: CAD088504881

HAZNET - CA ***(Cont.)***

TSDF EPA ID :	CAD066233966
TSDF Disposal County :	Los Angeles
State Waste :	Other inorganic solid waste
Disposal Method :	N/R
Tons :	91.0975

Generator EPA ID :	CAD088504881
Generator County :	Orange
TSDF EPA ID :	CAD066233966
TSDF Disposal County :	Los Angeles
State Waste :	Other inorganic solid waste
Disposal Method :	Recycler
Tons :	7747.8295

Generator EPA ID :	CAD088504881
Generator County :	Orange
TSDF EPA ID :	CAD088504881
TSDF Disposal County :	Orange
State Waste :	Other inorganic solid waste
Disposal Method :	N/R
Tons :	4.8464

Generator EPA ID :	CAD088504881
Generator County :	Orange
TSDF EPA ID :	CAD088504881
TSDF Disposal County :	Orange
State Waste :	Other inorganic solid waste
Disposal Method :	Transfer station
Tons :	130.1132

Generator EPA ID :	CAD088504881
Generator County :	Orange
TSDF EPA ID :	CAD097854541
TSDF Disposal County :	Los Angeles
State Waste :	Other inorganic solid waste
Disposal Method :	Disposal, landfill
Tons :	20.565

Map Id: K116
Direction: NNW
Distance: 0.237 mi.
Actual: 1253.812 ft.
Elevation: 0.03 mi. / 160 ft.
Relative: Higher

Site Name: KINSBURSKY BROTHERS SUPPLY INC
1314 N ANAHEIM BLVD
ANAHEIM, CA 92801

Database(s): [HAZNET - CA, HWM COMMERCIAL FACILITIES - CA] ***(Cont.)***

Envirosite ID: 9447413
EPA ID: CAD088504881

HAZNET - CA ***(Cont.)***

Generator EPA ID :	CAD088504881
Generator County :	Orange
TSDF EPA ID :	CAD097854541
TSDF Disposal County :	Los Angeles
State Waste :	Other inorganic solid waste
Disposal Method :	N/R
Tons :	78.675

Generator EPA ID :	CAD088504881
Generator County :	Orange
TSDF EPA ID :	CAD097854541
TSDF Disposal County :	Los Angeles
State Waste :	Other inorganic solid waste
Disposal Method :	Recycler
Tons :	3378.97

Generator EPA ID :	CAD088504881
Generator County :	Orange
TSDF EPA ID :	CAD981402522
TSDF Disposal County :	Kern
State Waste :	Other inorganic solid waste
Disposal Method :	Recycler
Tons :	0.17

Generator EPA ID :	CAD088504881
Generator County :	Orange
TSDF EPA ID :	CAL000024110
TSDF Disposal County :	Los Angeles
State Waste :	Other inorganic solid waste
Disposal Method :	N/R
Tons :	11.015

Generator EPA ID :	CAD088504881
Generator County :	Orange
TSDF EPA ID :	CAL000024110
TSDF Disposal County :	Los Angeles
State Waste :	Other inorganic solid waste
Disposal Method :	Recycler
Tons :	11.205

Map Id: K116
Direction: NNW
Distance: 0.237 mi.
Actual: 1253.812 ft.
Elevation: 0.03 mi. / 160 ft.
Relative: Higher

Site Name: KINSBURSKY BROTHERS SUPPLY INC
1314 N ANAHEIM BLVD
ANAHEIM, CA 92801

Database(s): [HAZNET - CA, HWM COMMERCIAL FACILITIES - CA] ***(Cont.)***

Envirosite ID: 9447413
EPA ID: CAD088504881

HAZNET - CA ***(Cont.)***

Generator EPA ID :	CAD088504881
Generator County :	Orange
TSDF EPA ID :	CAT000646117
TSDF Disposal County :	Kings
State Waste :	Aqueous solution (2 < pH < 12.5) containing reactive anions ...
Disposal Method :	Treatment, tank
Tons :	8.705

Generator EPA ID :	CAD088504881
Generator County :	Orange
TSDF EPA ID :	CAT000646117
TSDF Disposal County :	Kings
State Waste :	Other inorganic solid waste
Disposal Method :	Disposal, landfill
Tons :	208.06

Generator EPA ID :	CAD088504881
Generator County :	Orange
TSDF EPA ID :	CAT000646117
TSDF Disposal County :	Kings
State Waste :	Other inorganic solid waste
Disposal Method :	N/R
Tons :	8.565

Generator EPA ID :	CAD088504881
Generator County :	Orange
TSDF EPA ID :	CAT000646117
TSDF Disposal County :	Kings
State Waste :	Other inorganic solid waste
Disposal Method :	Treatment, tank
Tons :	52.3

Generator EPA ID :	CAD088504881
Generator County :	Orange
TSDF EPA ID :	CAT080013352
TSDF Disposal County :	Los Angeles
State Waste :	Off-specification, aged or surplus organics
Disposal Method :	N/R
Tons :	0.125

Map Id: K116
Direction: NNW
Distance: 0.237 mi.
Actual: 1253.812 ft.
Elevation: 0.03 mi. / 160 ft.
Relative: Higher

Site Name: KINSBURSKY BROTHERS SUPPLY INC
1314 N ANAHEIM BLVD
ANAHEIM, CA 92801

Database(s): [HAZNET - CA, HWM COMMERCIAL FACILITIES - CA] ***(Cont.)***

Envirosite ID: 9447413
EPA ID: CAD088504881

HAZNET - CA ***(Cont.)***

Generator EPA ID :	CAD088504881
Generator County :	Orange
TSDF EPA ID :	CND980000285
TSDF Disposal County :	N/R
State Waste :	Other inorganic solid waste
Disposal Method :	Recycler
Tons :	7.624

Generator EPA ID :	CAD088504881
Generator County :	Orange
TSDF EPA ID :	EXEMPT
TSDF Disposal County :	N/R
State Waste :	Other inorganic solid waste
Disposal Method :	N/R
Tons :	293.665

Generator EPA ID :	CAD088504881
Generator County :	Orange
TSDF EPA ID :	N/R
TSDF Disposal County :	N/R
State Waste :	Other inorganic solid waste
Disposal Method :	N/R
Tons :	772.931

Generator EPA ID :	CAD088504881
Generator County :	Orange
TSDF EPA ID :	N/R
TSDF Disposal County :	N/R
State Waste :	Other inorganic solid waste
Disposal Method :	Transfer station
Tons :	41.532

Generator EPA ID :	CAD088504881
Generator County :	Orange
TSDF EPA ID :	PAD087561015
TSDF Disposal County :	Unknown
State Waste :	Other inorganic solid waste
Disposal Method :	N/R
Tons :	4.5395

Map Id: K116
Direction: NNW
Distance: 0.237 mi.
Actual: 1253.812 ft.
Elevation: 0.03 mi. / 160 ft.
Relative: Higher

Site Name: KINSBURSKY BROTHERS SUPPLY INC
1314 N ANAHEIM BLVD
ANAHEIM, CA 92801

Database(s): [HAZNET - CA, HWM COMMERCIAL FACILITIES - CA] ***(Cont.)***

Envirosite ID: 9447413
EPA ID: CAD088504881

HAZNET - CA ***(Cont.)***

Waste Generator Summary 1997

Generator EPA ID :	CAD088504881
Generator County :	Orange
TSDF EPA ID :	CAD000633164
TSDF Disposal County :	Imperial
State Waste :	Other inorganic solid waste
Disposal Method :	Disposal, landfill
Tons :	107.035

Generator EPA ID :	CAD088504881
Generator County :	Orange
TSDF EPA ID :	CAD000633164
TSDF Disposal County :	Imperial
State Waste :	Other inorganic solid waste
Disposal Method :	Treatment, tank
Tons :	8.74

Generator EPA ID :	CAD088504881
Generator County :	Orange
TSDF EPA ID :	CAD009785454
TSDF Disposal County :	N/R
State Waste :	Other inorganic solid waste
Disposal Method :	Recycler
Tons :	17.595

Generator EPA ID :	CAD088504881
Generator County :	Orange
TSDF EPA ID :	CAD044429835
TSDF Disposal County :	Los Angeles
State Waste :	Off-specification, aged or surplus organics
Disposal Method :	Disposal, other
Tons :	0.1

Generator EPA ID :	CAD088504881
Generator County :	Orange
TSDF EPA ID :	CAD044429835
TSDF Disposal County :	Los Angeles
State Waste :	Other inorganic solid waste
Disposal Method :	Disposal, other

Map Id: K116
Direction: NNW
Distance: 0.237 mi.
Actual: 1253.812 ft.
Elevation: 0.03 mi. / 160 ft.
Relative: Higher

Site Name: KINSBURSKY BROTHERS SUPPLY INC
1314 N ANAHEIM BLVD
ANAHEIM, CA 92801

Database(s): [HAZNET - CA, HWM COMMERCIAL FACILITIES - CA] ***(Cont.)***

Envirosite ID: 9447413
EPA ID: CAD088504881

HAZNET - CA ***(Cont.)***

Tons :	0.15
Generator EPA ID :	CAD088504881
Generator County :	Orange
TSDF EPA ID :	CAD066233966
TSDF Disposal County :	Los Angeles
State Waste :	N/R
Disposal Method :	Recycler
Tons :	23.6225
Generator EPA ID :	CAD088504881
Generator County :	Orange
TSDF EPA ID :	CAD066233966
TSDF Disposal County :	Los Angeles
State Waste :	N/R
Disposal Method :	Recycler
Tons :	24.31
Generator EPA ID :	CAD088504881
Generator County :	Orange
TSDF EPA ID :	CAD066233966
TSDF Disposal County :	Los Angeles
State Waste :	Other inorganic solid waste
Disposal Method :	N/R
Tons :	70.6325
Generator EPA ID :	CAD088504881
Generator County :	Orange
TSDF EPA ID :	CAD066233966
TSDF Disposal County :	Los Angeles
State Waste :	Other inorganic solid waste
Disposal Method :	Recycler
Tons :	9526.4825
Generator EPA ID :	CAD088504881
Generator County :	Orange
TSDF EPA ID :	CAD066233999
TSDF Disposal County :	N/R

Map Id: K116
Direction: NNW
Distance: 0.237 mi.
Actual: 1253.812 ft.
Elevation: 0.03 mi. / 160 ft.
Relative: Higher

Site Name: KINSBURSKY BROTHERS SUPPLY INC
1314 N ANAHEIM BLVD
ANAHEIM, CA 92801

Database(s): [HAZNET - CA, HWM COMMERCIAL FACILITIES - CA] ***(Cont.)***

Envirosite ID: 9447413
EPA ID: CAD088504881

HAZNET - CA ***(Cont.)***

State Waste :	Other inorganic solid waste
Disposal Method :	Recycler
Tons :	23.415

Generator EPA ID :	CAD088504881
Generator County :	Orange
TSDF EPA ID :	CAD088
TSDF Disposal County :	N/R
State Waste :	Other inorganic solid waste
Disposal Method :	Transfer station
Tons :	21.4565

Generator EPA ID :	CAD088504881
Generator County :	Orange
TSDF EPA ID :	CAD088504881
TSDF Disposal County :	Orange
State Waste :	Other inorganic solid waste
Disposal Method :	N/R
Tons :	14.9605

Generator EPA ID :	CAD088504881
Generator County :	Orange
TSDF EPA ID :	CAD088504881
TSDF Disposal County :	Orange
State Waste :	Other inorganic solid waste
Disposal Method :	Recycler
Tons :	7.2555

Generator EPA ID :	CAD088504881
Generator County :	Orange
TSDF EPA ID :	CAD088504881
TSDF Disposal County :	Orange
State Waste :	Other inorganic solid waste
Disposal Method :	Transfer station
Tons :	76.9145

Generator EPA ID :	CAD088504881
Generator County :	Orange

Map Id: K116
Direction: NNW
Distance: 0.237 mi.
Actual: 1253.812 ft.
Elevation: 0.03 mi. / 160 ft.
Relative: Higher

Site Name: KINSBURSKY BROTHERS SUPPLY INC
1314 N ANAHEIM BLVD
ANAHEIM, CA 92801

Database(s): [HAZNET - CA, HWM COMMERCIAL FACILITIES - CA] ***(Cont.)***

Envirosite ID: 9447413
EPA ID: CAD088504881

HAZNET - CA ***(Cont.)***

TSDF EPA ID :	CAD088504883
TSDF Disposal County :	N/R
State Waste :	Other inorganic solid waste
Disposal Method :	Recycler
Tons :	17.7112

Generator EPA ID :	CAD088504881
Generator County :	Orange
TSDF EPA ID :	CAD097851541
TSDF Disposal County :	N/R
State Waste :	Other inorganic solid waste
Disposal Method :	Recycler
Tons :	20.205

Generator EPA ID :	CAD088504881
Generator County :	Orange
TSDF EPA ID :	CAD097854541
TSDF Disposal County :	Los Angeles
State Waste :	N/R
Disposal Method :	Recycler
Tons :	20.865

Generator EPA ID :	CAD088504881
Generator County :	Orange
TSDF EPA ID :	CAD097854541
TSDF Disposal County :	Los Angeles
State Waste :	Other inorganic solid waste
Disposal Method :	Disposal, landfill
Tons :	41.36

Generator EPA ID :	CAD088504881
Generator County :	Orange
TSDF EPA ID :	CAD097854541
TSDF Disposal County :	Los Angeles
State Waste :	Other inorganic solid waste
Disposal Method :	N/R
Tons :	381.47

Map Id: K116
Direction: NNW
Distance: 0.237 mi.
Actual: 1253.812 ft.
Elevation: 0.03 mi. / 160 ft.
Relative: Higher

Site Name: KINSBURSKY BROTHERS SUPPLY INC
1314 N ANAHEIM BLVD
ANAHEIM, CA 92801

Database(s): [HAZNET - CA, HWM COMMERCIAL FACILITIES - CA] ***(Cont.)***

Envirosite ID: 9447413
EPA ID: CAD088504881

HAZNET - CA ***(Cont.)***

Generator EPA ID :	CAD088504881
Generator County :	Orange
TSDF EPA ID :	CAD097854541
TSDF Disposal County :	Los Angeles
State Waste :	Other inorganic solid waste
Disposal Method :	Recycler
Tons :	3212.2

Generator EPA ID :	CAD088504881
Generator County :	Orange
TSDF EPA ID :	CAL000024110
TSDF Disposal County :	Los Angeles
State Waste :	Other inorganic solid waste
Disposal Method :	N/R
Tons :	25.6625

Generator EPA ID :	CAD088504881
Generator County :	Orange
TSDF EPA ID :	CAT000646117
TSDF Disposal County :	Kings
State Waste :	Other inorganic solid waste
Disposal Method :	Disposal, landfill
Tons :	60.03

Generator EPA ID :	CAD088504881
Generator County :	Orange
TSDF EPA ID :	CAT000646117
TSDF Disposal County :	Kings
State Waste :	Other inorganic solid waste
Disposal Method :	Disposal, other
Tons :	4.805

Generator EPA ID :	CAD088504881
Generator County :	Orange
TSDF EPA ID :	CAT000646117
TSDF Disposal County :	Kings
State Waste :	Other inorganic solid waste
Disposal Method :	Treatment, tank
Tons :	8.9

Map Id: K116
Direction: NNW
Distance: 0.237 mi.
Actual: 1253.812 ft.
Elevation: 0.03 mi. / 160 ft.
Relative: Higher

Site Name: KINSBURSKY BROTHERS SUPPLY INC
1314 N ANAHEIM BLVD
ANAHEIM, CA 92801

Database(s): [HAZNET - CA, HWM COMMERCIAL FACILITIES - CA] ***(Cont.)***

Envirosite ID: 9447413
EPA ID: CAD088504881

HAZNET - CA ***(Cont.)***

Generator EPA ID :	CAD088504881
Generator County :	Orange
TSDF EPA ID :	CAT080013352
TSDF Disposal County :	Los Angeles
State Waste :	Hydrocarbon solvents (benzene, hexane, Stoddard, Etc.)
Disposal Method :	Recycler
Tons :	0.1251

Generator EPA ID :	CAD088504881
Generator County :	Orange
TSDF EPA ID :	CND980000285
TSDF Disposal County :	N/R
State Waste :	Other inorganic solid waste
Disposal Method :	Recycler
Tons :	4.1195

Generator EPA ID :	CAD088504881
Generator County :	Orange
TSDF EPA ID :	N/R
TSDF Disposal County :	N/R
State Waste :	Aqueous solution (2 < pH < 12.5) containing reactive anions ...
Disposal Method :	N/R
Tons :	21.655

Generator EPA ID :	CAD088504881
Generator County :	Orange
TSDF EPA ID :	N/R
TSDF Disposal County :	N/R
State Waste :	Other inorganic solid waste
Disposal Method :	N/R
Tons :	1559.295

Generator EPA ID :	CAD088504881
Generator County :	Orange
TSDF EPA ID :	N/R
TSDF Disposal County :	N/R
State Waste :	Other inorganic solid waste
Disposal Method :	Recycler
Tons :	14.77

Map Id: K116
Direction: NNW
Distance: 0.237 mi.
Actual: 1253.812 ft.
Elevation: 0.03 mi. / 160 ft.
Relative: Higher

Site Name: KINSBURSKY BROTHERS SUPPLY INC
1314 N ANAHEIM BLVD
ANAHEIM, CA 92801

Database(s): [HAZNET - CA, HWM COMMERCIAL FACILITIES - CA] ***(Cont.)***

Envirosite ID: 9447413
EPA ID: CAD088504881

HAZNET - CA ***(Cont.)***

Generator EPA ID :	CAD088504881
Generator County :	Orange
TSDF EPA ID :	NVT330010000
TSDF Disposal County :	Unknown
State Waste :	Other inorganic solid waste
Disposal Method :	N/R
Tons :	108.24

Waste Generator Summary 1996

Generator EPA ID :	CAD088504881
Generator County :	Orange
TSDF EPA ID :	CAD000633164
TSDF Disposal County :	Imperial
State Waste :	Baghouse waste
Disposal Method :	Treatment, tank
Tons :	4.19

Generator EPA ID :	CAD088504881
Generator County :	Orange
TSDF EPA ID :	CAD000633164
TSDF Disposal County :	Imperial
State Waste :	Other inorganic solid waste
Disposal Method :	Disposal, landfill
Tons :	199.235

Generator EPA ID :	CAD088504881
Generator County :	Orange
TSDF EPA ID :	CAD066233966
TSDF Disposal County :	Los Angeles
State Waste :	Other inorganic solid waste
Disposal Method :	N/R
Tons :	153.515

Generator EPA ID :	CAD088504881
Generator County :	Orange
TSDF EPA ID :	CAD066233966
TSDF Disposal County :	Los Angeles

Map Id: K116
Direction: NNW
Distance: 0.237 mi.
Actual: 1253.812 ft.
Elevation: 0.03 mi. / 160 ft.
Relative: Higher

Site Name: KINSBURSKY BROTHERS SUPPLY INC
1314 N ANAHEIM BLVD
ANAHEIM, CA 92801

Database(s): [HAZNET - CA, HWM COMMERCIAL FACILITIES - CA] ***(Cont.)***

Envirosite ID: 9447413
EPA ID: CAD088504881

HAZNET - CA ***(Cont.)***

State Waste :	Other inorganic solid waste
Disposal Method :	Recycler
Tons :	8770.1865

Generator EPA ID :	CAD088504881
Generator County :	Orange
TSDF EPA ID :	CAD066322966
TSDF Disposal County :	N/R
State Waste :	Other inorganic solid waste
Disposal Method :	N/R
Tons :	23.605

Generator EPA ID :	CAD088504881
Generator County :	Orange
TSDF EPA ID :	CAD088504881
TSDF Disposal County :	Orange
State Waste :	Other inorganic solid waste
Disposal Method :	N/R
Tons :	8.5603

Generator EPA ID :	CAD088504881
Generator County :	Orange
TSDF EPA ID :	CAD088504881
TSDF Disposal County :	Orange
State Waste :	Other inorganic solid waste
Disposal Method :	Recycler
Tons :	86.5675

Generator EPA ID :	CAD088504881
Generator County :	Orange
TSDF EPA ID :	CAD097844541
TSDF Disposal County :	N/R
State Waste :	Other inorganic solid waste
Disposal Method :	N/R
Tons :	20.5

Generator EPA ID :	CAD088504881
Generator County :	Orange

Map Id: K116
Direction: NNW
Distance: 0.237 mi.
Actual: 1253.812 ft.
Elevation: 0.03 mi. / 160 ft.
Relative: Higher

Site Name: KINSBURSKY BROTHERS SUPPLY INC
1314 N ANAHEIM BLVD
ANAHEIM, CA 92801

Database(s): [HAZNET - CA, HWM COMMERCIAL FACILITIES - CA] ***(Cont.)***

Envirosite ID: 9447413
EPA ID: CAD088504881

HAZNET - CA ***(Cont.)***

TSDF EPA ID :	CAD097854541
TSDF Disposal County :	Los Angeles
State Waste :	N/R
Disposal Method :	N/R
Tons :	22.6575

Generator EPA ID :	CAD088504881
Generator County :	Orange
TSDF EPA ID :	CAD097854541
TSDF Disposal County :	Los Angeles
State Waste :	Other inorganic solid waste
Disposal Method :	Disposal, landfill
Tons :	21.6975

Generator EPA ID :	CAD088504881
Generator County :	Orange
TSDF EPA ID :	CAD097854541
TSDF Disposal County :	Los Angeles
State Waste :	Other inorganic solid waste
Disposal Method :	N/R
Tons :	646.8875

Generator EPA ID :	CAD088504881
Generator County :	Orange
TSDF EPA ID :	CAD097854541
TSDF Disposal County :	Los Angeles
State Waste :	Other inorganic solid waste
Disposal Method :	Recycler
Tons :	1317.9655

Generator EPA ID :	CAD088504881
Generator County :	Orange
TSDF EPA ID :	CAD097854591
TSDF Disposal County :	N/R
State Waste :	Other inorganic solid waste
Disposal Method :	Recycler
Tons :	16.3225

Map Id: K116
Direction: NNW
Distance: 0.237 mi.
Actual: 1253.812 ft.
Elevation: 0.03 mi. / 160 ft.
Relative: Higher

Site Name: KINSBURSKY BROTHERS SUPPLY INC
1314 N ANAHEIM BLVD
ANAHEIM, CA 92801

Database(s): [HAZNET - CA, HWM COMMERCIAL FACILITIES - CA] ***(Cont.)***

Envirosite ID: 9447413
EPA ID: CAD088504881

HAZNET - CA ***(Cont.)***

Generator EPA ID :	CAD088504881
Generator County :	Orange
TSDF EPA ID :	CAD098785451
TSDF Disposal County :	N/R
State Waste :	Other inorganic solid waste
Disposal Method :	N/R
Tons :	19.33

Generator EPA ID :	CAD088504881
Generator County :	Orange
TSDF EPA ID :	CAL000024110
TSDF Disposal County :	Los Angeles
State Waste :	Other inorganic solid waste
Disposal Method :	Recycler
Tons :	15.765

Generator EPA ID :	CAD088504881
Generator County :	Orange
TSDF EPA ID :	CND980000285
TSDF Disposal County :	N/R
State Waste :	Other inorganic solid waste
Disposal Method :	Recycler
Tons :	5.924

Generator EPA ID :	CAD088504881
Generator County :	Orange
TSDF EPA ID :	CND980000285
TSDF Disposal County :	N/R
State Waste :	Other organic solids
Disposal Method :	Recycler
Tons :	0.1355

Generator EPA ID :	CAD088504881
Generator County :	Orange
TSDF EPA ID :	EXEMPT
TSDF Disposal County :	N/R
State Waste :	Other spent catalyst
Disposal Method :	N/R
Tons :	36.905

Map Id: K116
Direction: NNW
Distance: 0.237 mi.
Actual: 1253.812 ft.
Elevation: 0.03 mi. / 160 ft.
Relative: Higher

Site Name: KINSBURSKY BROTHERS SUPPLY INC
1314 N ANAHEIM BLVD
ANAHEIM, CA 92801

Database(s): [HAZNET - CA, HWM COMMERCIAL FACILITIES - CA] ***(Cont.)***

Envirosite ID: 9447413
EPA ID: CAD088504881

HAZNET - CA ***(Cont.)***

Generator EPA ID :	CAD088504881
Generator County :	Orange
TSDF EPA ID :	MND981002181
TSDF Disposal County :	Unknown
State Waste :	Other inorganic solid waste
Disposal Method :	Recycler
Tons :	20.82

Generator EPA ID :	CAD088504881
Generator County :	Orange
TSDF EPA ID :	N/R
TSDF Disposal County :	N/R
State Waste :	Other inorganic solid waste
Disposal Method :	N/R
Tons :	254.1745

Generator EPA ID :	CAD088504881
Generator County :	Orange
TSDF EPA ID :	N/R
TSDF Disposal County :	N/R
State Waste :	Other spent catalyst
Disposal Method :	N/R
Tons :	99.265

Generator EPA ID :	CAD088504881
Generator County :	Orange
TSDF EPA ID :	NVT330010000
TSDF Disposal County :	Unknown
State Waste :	Other inorganic solid waste
Disposal Method :	N/R
Tons :	50.345

Waste Generator Summary 1995

Generator EPA ID :	CAD088504881
Generator County :	Orange
TSDF EPA ID :	AZD980695332
TSDF Disposal County :	Unknown

Map Id: K116
Direction: NNW
Distance: 0.237 mi.
Actual: 1253.812 ft.
Elevation: 0.03 mi. / 160 ft.
Relative: Higher

Site Name: KINSBURSKY BROTHERS SUPPLY INC
1314 N ANAHEIM BLVD
ANAHEIM, CA 92801

Database(s): [HAZNET - CA, HWM COMMERCIAL FACILITIES - CA] ***(Cont.)***

Envirosite ID: 9447413
EPA ID: CAD088504881

HAZNET - CA ***(Cont.)***

State Waste :	Alkaline solution (pH >= 12.5) with metals
Disposal Method :	Recycler
Tons :	0.9505

Generator EPA ID :	CAD088504881
Generator County :	Orange
TSDF EPA ID :	CAD044429835
TSDF Disposal County :	Los Angeles
State Waste :	Off-specification, aged or surplus inorganics
Disposal Method :	Treatment, incineration
Tons :	0.0708

Generator EPA ID :	CAD088504881
Generator County :	Orange
TSDF EPA ID :	CAD044429835
TSDF Disposal County :	Los Angeles
State Waste :	Unspecified organic liquid mixture
Disposal Method :	Recycler
Tons :	0.034

Generator EPA ID :	CAD088504881
Generator County :	Orange
TSDF EPA ID :	CAD060398229
TSDF Disposal County :	Los Angeles
State Waste :	Fluid Catalytic Cracker waste
Disposal Method :	Recycler
Tons :	2.255

Generator EPA ID :	CAD088504881
Generator County :	Orange
TSDF EPA ID :	CAD066233966
TSDF Disposal County :	Los Angeles
State Waste :	N/R
Disposal Method :	Recycler
Tons :	0

Generator EPA ID :	CAD088504881
Generator County :	Orange

Map Id: K116
Direction: NNW
Distance: 0.237 mi.
Actual: 1253.812 ft.
Elevation: 0.03 mi. / 160 ft.
Relative: Higher

Site Name: KINSBURSKY BROTHERS SUPPLY INC
1314 N ANAHEIM BLVD
ANAHEIM, CA 92801

Database(s): [HAZNET - CA, HWM COMMERCIAL FACILITIES - CA] ***(Cont.)***

Envirosite ID: 9447413
EPA ID: CAD088504881

HAZNET - CA ***(Cont.)***

TSDF EPA ID :	CAD066233966
TSDF Disposal County :	Los Angeles
State Waste :	Other inorganic solid waste
Disposal Method :	N/R
Tons :	22.645

Generator EPA ID :	CAD088504881
Generator County :	Orange
TSDF EPA ID :	CAD066233966
TSDF Disposal County :	Los Angeles
State Waste :	Other inorganic solid waste
Disposal Method :	Recycler
Tons :	993.0825

Generator EPA ID :	CAD088504881
Generator County :	Orange
TSDF EPA ID :	CAD097854141
TSDF Disposal County :	N/R
State Waste :	Other inorganic solid waste
Disposal Method :	N/R
Tons :	68.65

Generator EPA ID :	CAD088504881
Generator County :	Orange
TSDF EPA ID :	CAD097854141
TSDF Disposal County :	N/R
State Waste :	Other inorganic solid waste
Disposal Method :	Recycler
Tons :	64.165

Generator EPA ID :	CAD088504881
Generator County :	Orange
TSDF EPA ID :	CAD09785451
TSDF Disposal County :	N/R
State Waste :	Other inorganic solid waste
Disposal Method :	N/R
Tons :	44.5

Map Id: K116
Direction: NNW
Distance: 0.237 mi.
Actual: 1253.812 ft.
Elevation: 0.03 mi. / 160 ft.
Relative: Higher

Site Name: KINSBURSKY BROTHERS SUPPLY INC
1314 N ANAHEIM BLVD
ANAHEIM, CA 92801

Database(s): [HAZNET - CA, HWM COMMERCIAL FACILITIES - CA] ***(Cont.)***

Envirosite ID: 9447413
EPA ID: CAD088504881

HAZNET - CA ***(Cont.)***

Generator EPA ID :	CAD088504881
Generator County :	Orange
TSDF EPA ID :	CAD09785451
TSDF Disposal County :	N/R
State Waste :	Other inorganic solid waste
Disposal Method :	Recycler
Tons :	63.2

Generator EPA ID :	CAD088504881
Generator County :	Orange
TSDF EPA ID :	CAD097854541
TSDF Disposal County :	Los Angeles
State Waste :	Other inorganic solid waste
Disposal Method :	N/R
Tons :	1309.0225

Generator EPA ID :	CAD088504881
Generator County :	Orange
TSDF EPA ID :	CAD097854541
TSDF Disposal County :	Los Angeles
State Waste :	Other inorganic solid waste
Disposal Method :	Recycler
Tons :	2460.1025

Generator EPA ID :	CAD088504881
Generator County :	Orange
TSDF EPA ID :	CAL000024110
TSDF Disposal County :	Los Angeles
State Waste :	Other inorganic solid waste
Disposal Method :	N/R
Tons :	3.651

Generator EPA ID :	CAD088504881
Generator County :	Orange
TSDF EPA ID :	CAT000612150
TSDF Disposal County :	Orange
State Waste :	Alkaline solution (pH >= 12.5) with metals
Disposal Method :	Recycler
Tons :	1.349

Map Id: K116
Direction: NNW
Distance: 0.237 mi.
Actual: 1253.812 ft.
Elevation: 0.03 mi. / 160 ft.
Relative: Higher

Site Name: KINSBURSKY BROTHERS SUPPLY INC
1314 N ANAHEIM BLVD
ANAHEIM, CA 92801

Database(s): [HAZNET - CA, HWM COMMERCIAL FACILITIES - CA] ***(Cont.)***

Envirosite ID: 9447413
EPA ID: CAD088504881

HAZNET - CA ***(Cont.)***

Generator EPA ID :	CAD088504881
Generator County :	Orange
TSDF EPA ID :	CAT000612150
TSDF Disposal County :	Orange
State Waste :	Liquids with cyanides >= 1,000 Mg./L
Disposal Method :	Recycler
Tons :	0.5

Generator EPA ID :	CAD088504881
Generator County :	Orange
TSDF EPA ID :	CND980000285
TSDF Disposal County :	N/R
State Waste :	Other inorganic solid waste
Disposal Method :	N/R
Tons :	0.275

Generator EPA ID :	CAD088504881
Generator County :	Orange
TSDF EPA ID :	CND980000285
TSDF Disposal County :	N/R
State Waste :	Other inorganic solid waste
Disposal Method :	Recycler
Tons :	1.05

Generator EPA ID :	CAD088504881
Generator County :	Orange
TSDF EPA ID :	CND980000285
TSDF Disposal County :	N/R
State Waste :	Other organic solids
Disposal Method :	N/R
Tons :	0.717

Generator EPA ID :	CAD088504881
Generator County :	Orange
TSDF EPA ID :	IND000717959
TSDF Disposal County :	Unknown
State Waste :	Other inorganic solid waste
Disposal Method :	N/R
Tons :	22.315

Map Id: K116
Direction: NNW
Distance: 0.237 mi.
Actual: 1253.812 ft.
Elevation: 0.03 mi. / 160 ft.
Relative: Higher

Site Name: KINSBURSKY BROTHERS SUPPLY INC
1314 N ANAHEIM BLVD
ANAHEIM, CA 92801

Database(s): [HAZNET - CA, HWM COMMERCIAL FACILITIES - CA] ***(Cont.)***

Envirosite ID: 9447413
EPA ID: CAD088504881

HAZNET - CA ***(Cont.)***

Generator EPA ID :	CAD088504881
Generator County :	Orange
TSDF EPA ID :	MOD059200089
TSDF Disposal County :	Unknown
State Waste :	Other inorganic solid waste
Disposal Method :	N/R
Tons :	116.605

Generator EPA ID :	CAD088504881
Generator County :	Orange
TSDF EPA ID :	N/R
TSDF Disposal County :	N/R
State Waste :	Fluid Catalytic Cracker waste
Disposal Method :	N/R
Tons :	47.035

Generator EPA ID :	CAD088504881
Generator County :	Orange
TSDF EPA ID :	N/R
TSDF Disposal County :	N/R
State Waste :	Other inorganic solid waste
Disposal Method :	N/R
Tons :	36.9

Generator EPA ID :	CAD088504881
Generator County :	Orange
TSDF EPA ID :	N/R
TSDF Disposal County :	N/R
State Waste :	Other spent catalyst
Disposal Method :	N/R
Tons :	21.28

Generator EPA ID :	CAD088504881
Generator County :	Orange
TSDF EPA ID :	NVT330010000
TSDF Disposal County :	Unknown
State Waste :	Off-specification, aged or surplus organics
Disposal Method :	N/R
Tons :	0.025

Map Id: K116
Direction: NNW
Distance: 0.237 mi.
Actual: 1253.812 ft.
Elevation: 0.03 mi. / 160 ft.
Relative: Higher

Site Name: KINSBURSKY BROTHERS SUPPLY INC
1314 N ANAHEIM BLVD
ANAHEIM, CA 92801

Database(s): [HAZNET - CA, HWM COMMERCIAL FACILITIES - CA] ***(Cont.)***

Envirosite ID: 9447413
EPA ID: CAD088504881

HAZNET - CA ***(Cont.)***

Generator EPA ID :	CAD088504881
Generator County :	Orange
TSDF EPA ID :	NVT330010000
TSDF Disposal County :	Unknown
State Waste :	Other inorganic solid waste
Disposal Method :	N/R
Tons :	176.06

Generator EPA ID :	CAD088504881
Generator County :	Orange
TSDF EPA ID :	NVT330010000
TSDF Disposal County :	Unknown
State Waste :	Other organic solids
Disposal Method :	N/R
Tons :	2.4805

Generator EPA ID :	CAD088504881
Generator County :	Orange
TSDF EPA ID :	NVT330100000
TSDF Disposal County :	N/R
State Waste :	Other inorganic solid waste
Disposal Method :	N/R
Tons :	11.8195

Waste Generator Summary 1994

Generator EPA ID :	CAD088504881
Generator County :	Orange
TSDF EPA ID :	CAD006233966
TSDF Disposal County :	N/R
State Waste :	Other inorganic solid waste
Disposal Method :	N/R
Tons :	24.615

Generator EPA ID :	CAD088504881
Generator County :	Orange
TSDF EPA ID :	CAD066233699
TSDF Disposal County :	N/R

Map Id: K116
Direction: NNW
Distance: 0.237 mi.
Actual: 1253.812 ft.
Elevation: 0.03 mi. / 160 ft.
Relative: Higher

Site Name: KINSBURSKY BROTHERS SUPPLY INC
1314 N ANAHEIM BLVD
ANAHEIM, CA 92801

Database(s): [HAZNET - CA, HWM COMMERCIAL FACILITIES - CA] ***(Cont.)***

Envirosite ID: 9447413
EPA ID: CAD088504881

HAZNET - CA ***(Cont.)***

State Waste :	Other inorganic solid waste
Disposal Method :	Recycler
Tons :	24.505

Generator EPA ID :	CAD088504881
Generator County :	Orange
TSDF EPA ID :	CAD066233966
TSDF Disposal County :	Los Angeles
State Waste :	Liquids with pH <= 2
Disposal Method :	Recycler
Tons :	310.49

Generator EPA ID :	CAD088504881
Generator County :	Orange
TSDF EPA ID :	CAD066233966
TSDF Disposal County :	Los Angeles
State Waste :	N/R
Disposal Method :	Recycler
Tons :	0

Generator EPA ID :	CAD088504881
Generator County :	Orange
TSDF EPA ID :	CAD066233966
TSDF Disposal County :	Los Angeles
State Waste :	Other inorganic solid waste
Disposal Method :	N/R
Tons :	583.7

Generator EPA ID :	CAD088504881
Generator County :	Orange
TSDF EPA ID :	CAD066233966
TSDF Disposal County :	Los Angeles
State Waste :	Other inorganic solid waste
Disposal Method :	Recycler
Tons :	3630.3625

Generator EPA ID :	CAD088504881
Generator County :	Orange

Map Id: K116
Direction: NNW
Distance: 0.237 mi.
Actual: 1253.812 ft.
Elevation: 0.03 mi. / 160 ft.
Relative: Higher

Site Name: KINSBURSKY BROTHERS SUPPLY INC
1314 N ANAHEIM BLVD
ANAHEIM, CA 92801

Database(s): [HAZNET - CA, HWM COMMERCIAL FACILITIES - CA] ***(Cont.)***

Envirosite ID: 9447413
EPA ID: CAD088504881

HAZNET - CA ***(Cont.)***

TSDF EPA ID :	CAD088504881
TSDF Disposal County :	Orange
State Waste :	Other spent catalyst
Disposal Method :	N/R
Tons :	5.8406

Generator EPA ID :	CAD088504881
Generator County :	Orange
TSDF EPA ID :	CAD097854541
TSDF Disposal County :	Los Angeles
State Waste :	N/R
Disposal Method :	N/R
Tons :	21.23

Generator EPA ID :	CAD088504881
Generator County :	Orange
TSDF EPA ID :	CAD097854541
TSDF Disposal County :	Los Angeles
State Waste :	Other inorganic solid waste
Disposal Method :	N/R
Tons :	1092.36

Generator EPA ID :	CAD088504881
Generator County :	Orange
TSDF EPA ID :	CAD097854541
TSDF Disposal County :	Los Angeles
State Waste :	Other inorganic solid waste
Disposal Method :	Recycler
Tons :	5546.0455

Generator EPA ID :	CAD088504881
Generator County :	Orange
TSDF EPA ID :	CAD097874541
TSDF Disposal County :	N/R
State Waste :	Other inorganic solid waste
Disposal Method :	N/R
Tons :	21.825

Map Id: K116
Direction: NNW
Distance: 0.237 mi.
Actual: 1253.812 ft.
Elevation: 0.03 mi. / 160 ft.
Relative: Higher

Site Name: KINSBURSKY BROTHERS SUPPLY INC
1314 N ANAHEIM BLVD
ANAHEIM, CA 92801

Database(s): [HAZNET - CA, HWM COMMERCIAL FACILITIES - CA] ***(Cont.)***

Envirosite ID: 9447413
EPA ID: CAD088504881

HAZNET - CA ***(Cont.)***

Generator EPA ID :	CAD088504881
Generator County :	Orange
TSDF EPA ID :	CAD982524613
TSDF Disposal County :	Orange
State Waste :	Photochemicals/photoprocessing waste
Disposal Method :	N/R
Tons :	0.0208

Generator EPA ID :	CAD088504881
Generator County :	Orange
TSDF EPA ID :	CAL000024110
TSDF Disposal County :	Los Angeles
State Waste :	Other inorganic solid waste
Disposal Method :	N/R
Tons :	3.441

Generator EPA ID :	CAD088504881
Generator County :	Orange
TSDF EPA ID :	CAT000612150
TSDF Disposal County :	Orange
State Waste :	Alkaline solution (pH >= 12.5) with metals
Disposal Method :	N/R
Tons :	0.174

Generator EPA ID :	CAD088504881
Generator County :	Orange
TSDF EPA ID :	CAT000612150
TSDF Disposal County :	Orange
State Waste :	Alkaline solution (pH >= 12.5) with metals
Disposal Method :	Recycler
Tons :	0.169

Generator EPA ID :	CAD088504881
Generator County :	Orange
TSDF EPA ID :	CAT000612150
TSDF Disposal County :	Orange
State Waste :	Liquids with cyanides >= 1,000 Mg./L
Disposal Method :	Recycler
Tons :	0.0575

Map Id: K116
Direction: NNW
Distance: 0.237 mi.
Actual: 1253.812 ft.
Elevation: 0.03 mi. / 160 ft.
Relative: Higher

Site Name: KINSBURSKY BROTHERS SUPPLY INC
1314 N ANAHEIM BLVD
ANAHEIM, CA 92801

Database(s): [HAZNET - CA, HWM COMMERCIAL FACILITIES - CA] ***(Cont.)***

Envirosite ID: 9447413
EPA ID: CAD088504881

HAZNET - CA ***(Cont.)***

Generator EPA ID :	CAD088504881
Generator County :	Orange
TSDF EPA ID :	N/R
TSDF Disposal County :	N/R
State Waste :	Fluid Catalytic Cracker waste
Disposal Method :	N/R
Tons :	208.9535

Generator EPA ID :	CAD088504881
Generator County :	Orange
TSDF EPA ID :	N/R
TSDF Disposal County :	N/R
State Waste :	Other inorganic solid waste
Disposal Method :	N/R
Tons :	0.3565

Generator EPA ID :	CAD088504881
Generator County :	Orange
TSDF EPA ID :	NVT330010000
TSDF Disposal County :	Unknown
State Waste :	Other inorganic solid waste
Disposal Method :	N/R
Tons :	107.15

Waste Generator Summary 1993

Generator EPA ID :	CAD088504881
Generator County :	Orange
TSDF EPA ID :	CAD066233966
TSDF Disposal County :	Los Angeles
State Waste :	Other inorganic solid waste
Disposal Method :	N/R
Tons :	47.2

Generator EPA ID :	CAD088504881
Generator County :	Orange
TSDF EPA ID :	CAD066233966
TSDF Disposal County :	Los Angeles

Map Id: K116
Direction: NNW
Distance: 0.237 mi.
Actual: 1253.812 ft.
Elevation: 0.03 mi. / 160 ft.
Relative: Higher

Site Name: KINSBURSKY BROTHERS SUPPLY INC
1314 N ANAHEIM BLVD
ANAHEIM, CA 92801

Database(s): [HAZNET - CA, HWM COMMERCIAL FACILITIES - CA] ***(Cont.)***

Envirosite ID: 9447413
EPA ID: CAD088504881

HAZNET - CA ***(Cont.)***

State Waste :	Other inorganic solid waste
Disposal Method :	Recycler
Tons :	1223.1245

Generator EPA ID :	CAD088504881
Generator County :	Orange
TSDF EPA ID :	CAD097584541
TSDF Disposal County :	N/R
State Waste :	Other inorganic solid waste
Disposal Method :	N/R
Tons :	22.38

Generator EPA ID :	CAD088504881
Generator County :	Orange
TSDF EPA ID :	CAD097854541
TSDF Disposal County :	Los Angeles
State Waste :	N/R
Disposal Method :	Recycler
Tons :	34.66

Generator EPA ID :	CAD088504881
Generator County :	Orange
TSDF EPA ID :	CAD097854541
TSDF Disposal County :	Los Angeles
State Waste :	Other inorganic solid waste
Disposal Method :	N/R
Tons :	377.315

Generator EPA ID :	CAD088504881
Generator County :	Orange
TSDF EPA ID :	CAD097854541
TSDF Disposal County :	Los Angeles
State Waste :	Other inorganic solid waste
Disposal Method :	Recycler
Tons :	6600.715

Generator EPA ID :	CAD088504881
Generator County :	Orange

Map Id: K116
Direction: NNW
Distance: 0.237 mi.
Actual: 1253.812 ft.
Elevation: 0.03 mi. / 160 ft.
Relative: Higher

Site Name: KINSBURSKY BROTHERS SUPPLY INC
1314 N ANAHEIM BLVD
ANAHEIM, CA 92801

Database(s): [HAZNET - CA, HWM COMMERCIAL FACILITIES - CA] ***(Cont.)***

Envirosite ID: 9447413
EPA ID: CAD088504881

HAZNET - CA ***(Cont.)***

TSDF EPA ID :	CAL000024110
TSDF Disposal County :	Los Angeles
State Waste :	Other inorganic solid waste
Disposal Method :	N/R
Tons :	1.59

Generator EPA ID :	CAD088504881
Generator County :	Orange
TSDF EPA ID :	N/R
TSDF Disposal County :	N/R
State Waste :	Fluid Catalytic Cracker waste
Disposal Method :	N/R
Tons :	169.855

Generator EPA ID :	CAD088504881
Generator County :	Orange
TSDF EPA ID :	N/R
TSDF Disposal County :	N/R
State Waste :	N/R
Disposal Method :	N/R
Tons :	1.402

Generator EPA ID :	CAD088504881
Generator County :	Orange
TSDF EPA ID :	NVT330010000
TSDF Disposal County :	Unknown
State Waste :	Other inorganic solid waste
Disposal Method :	N/R
Tons :	31.16

HWM COMMERCIAL FACILITIES - CA

Site Code :	400226
Activity :	Battery Recyclers
Facility Website :	Click here for hyperlink provided by the agency.

Site Code :	400226
Activity :	EW / PC / Plastics
Facility Website :	Click here for hyperlink provided by the agency.

Map Id: K116
Direction: NNW
Distance: 0.237 mi.
Actual: 1253.812 ft.
Elevation: 0.03 mi. / 160 ft.
Relative: Higher

Site Name: KINSBURSKY BROTHERS SUPPLY INC
1314 N ANAHEIM BLVD
ANAHEIM, CA 92801

Database(s): [HAZNET - CA, HWM COMMERCIAL FACILITIES - CA] ***(Cont.)***

Envirosite ID: 9447413
EPA ID: CAD088504881

HWM COMMERCIAL FACILITIES - CA ***(Cont.)***

Site Code :	400226
Activity :	Precious Metal / Metal
Facility Website :	Click here for hyperlink provided by the agency.

Map Id: K117
Direction: NNW
Distance: 0.237 mi.
Actual: 1253.812 ft.
Elevation: 0.03 mi. / 160 ft.
Relative: Higher

Site Name: KINSBURSKY BROTHERS SUPPLY INC
1314 N ANAHEIM BLVD
ANAHEIM, CA 92801

Database(s): [BOND EXPENDITURE PLAN - CA, ENVIROSTOR - CA, HWP - CA, SCH - CA, TRIS]

Envirosite ID: 1348043
EPA ID: N/R

BOND EXPENDITURE PLAN - CA

Status Date :	01/01/2008
Site Type :	Corrective Action
Site Type Detailed :	Corrective Action
Acreage :	5.4
APN :	6141-027-004
National Priorities List :	NO
Regulatory Agencies Involved :	DTSC - Site Cleanup Program
Lead Agency :	WM
Project Manager :	Jess Villamayor
Supervisor :	Philip Chandler
Division Branch :	Cleanup Chatsworth
Envirostor ID :	80001702
Site Code :	400226
Assembly :	69
Senate :	29
Congressional District :	46
Special Program :	N/R
Status :	Active
Past Uses :	BATTERY RECLAMATION
Potential COC :	Under Investigation; Lead
Confirmed COC :	Lead-NO; Under Investigation-NO
Potential Media Affected :	Soil; Soil Vapor

Map Id: K117
Direction: NNW
Distance: 0.237 mi.
Actual: 1253.812 ft.
Elevation: 0.03 mi. / 160 ft.
Relative: Higher

Site Name: KINSBURSKY BROTHERS SUPPLY INC
1314 N ANAHEIM BLVD
ANAHEIM, CA 92801

Database(s): [BOND EXPENDITURE PLAN - CA, ENVIROSTOR - CA, HWP - CA, SCH - CA, TRIS] ***(Cont.)***

Envirosite ID: 1348043
EPA ID: N/R

BOND EXPENDITURE PLAN - CA ***(Cont.)***

Restricted Use :	NO
Site Management Req :	NONE SPECIFIED
Funding :	N/R
Latitude :	33.8531676220757
Longitude :	-117.918963432312

Alias Details

Alias :	110000621300
Alias Type :	EPA (FRS #)
Alias :	400226
Alias Type :	Project Code (Site Code)
Alias :	6141-027-004
Alias Type :	APN
Alias :	80001702
Alias Type :	Envirostor ID Number
Alias :	CAD088504881
Alias Type :	EPA Identification Number

Completed Activities

Completed Date :	06/30/2016
Area Name :	PROJECT WIDE
Sub Area Name :	N/R
Document Type :	Human Exposure Controlled
Comments :	N/R
Completed Date :	06/30/2016
Area Name :	PROJECT WIDE
Sub Area Name :	N/R
Document Type :	Other Report
Comments :	N/R

Map Id: K117
Direction: NNW
Distance: 0.237 mi.
Actual: 1253.812 ft.
Elevation: 0.03 mi. / 160 ft.
Relative: Higher

Site Name: KINSBURSKY BROTHERS SUPPLY INC
1314 N ANAHEIM BLVD
ANAHEIM, CA 92801

Database(s): [BOND EXPENDITURE PLAN - CA, ENVIROSTOR - CA, HWP - CA, SCH - CA, TRIS] ***(Cont.)***

Envirosite ID: 1348043
EPA ID: N/R

BOND EXPENDITURE PLAN - CA ***(Cont.)***

Completed Date :	03/16/2016
Area Name :	PROJECT WIDE
Sub Area Name :	N/R
Document Type :	RFI Report
Comments :	N/R

Completed Date :	03/16/2016
Area Name :	PROJECT WIDE
Sub Area Name :	N/R
Document Type :	RFI Workplan
Comments :	N/R

Completed Date :	12/17/2014
Area Name :	PROJECT WIDE
Sub Area Name :	N/R
Document Type :	Annual Oversight Cost Estimate
Comments :	N/R

Completed Date :	10/16/2013
Area Name :	PROJECT WIDE
Sub Area Name :	N/R
Document Type :	Correspondence
Comments :	N/R

Completed Date :	09/23/2013
Area Name :	PROJECT WIDE
Sub Area Name :	N/R
Document Type :	Consent Agreement
Comments :	N/R

Completed Date :	02/04/2010
Area Name :	PROJECT WIDE
Sub Area Name :	N/R
Document Type :	Other Report
Comments :	N/R

Completed Date :	05/30/2002

Map Id: K117
Direction: NNW
Distance: 0.237 mi.
Actual: 1253.812 ft.
Elevation: 0.03 mi. / 160 ft.
Relative: Higher

Site Name: KINSBURSKY BROTHERS SUPPLY INC
1314 N ANAHEIM BLVD
ANAHEIM, CA 92801

Database(s): [BOND EXPENDITURE PLAN - CA, ENVIROSTOR - CA, HWP - CA, SCH - CA, TRIS] ***(Cont.)***

Envirosite ID: 1348043
EPA ID: N/R

BOND EXPENDITURE PLAN - CA ***(Cont.)***

Area Name :	PROJECT WIDE
Sub Area Name :	N/R
Document Type :	Consent Order
Comments :	N/R
Completed Date :	05/30/2002
Area Name :	PROJECT WIDE
Sub Area Name :	N/R
Document Type :	RFI Workplan
Comments :	N/R
Completed Date :	05/23/1997
Area Name :	PROJECT WIDE
Sub Area Name :	N/R
Document Type :	Interim Measures Questionnaire
Comments :	N/R
Completed Date :	03/16/1989
Area Name :	PROJECT WIDE
Sub Area Name :	N/R
Document Type :	RCRA Facility Assessment Report
Comments :	N/R

Future Activities

Area Name :	PROJECT WIDE
Sub Area Name :	N/R
Document Type :	Corrective Measure Implementation Workplan
Due Date :	2018
Area Name :	PROJECT WIDE
Sub Area Name :	N/R
Document Type :	Remedy Constructed
Due Date :	2019
Area Name :	PROJECT WIDE
Sub Area Name :	N/R

Map Id: K117
Direction: NNW
Distance: 0.237 mi.
Actual: 1253.812 ft.
Elevation: 0.03 mi. / 160 ft.
Relative: Higher

Site Name: KINSBURSKY BROTHERS SUPPLY INC
1314 N ANAHEIM BLVD
ANAHEIM, CA 92801

Database(s): [BOND EXPENDITURE PLAN - CA, ENVIROSTOR - CA, HWP - CA, SCH - CA, TRIS] ***(Cont.)***

Envirosite ID: 1348043
EPA ID: N/R

BOND EXPENDITURE PLAN - CA ***(Cont.)***

Document Type :	Remedy Selection and Statement of Basis
Due Date :	2018

Scheduled Activites

Due Date :	05/28/2017
Revised Date :	N/R
Area Name :	PROJECT WIDE
Sub Area Name :	N/R
Document Type :	Groundwater Migration Controlled

ENVIROSTOR - CA

Status Date :	01/01/2008
Status :	ACTIVE
Envirostor ID :	80001702
Site Code :	400226
Program Type :	CORRECTIVE ACTION
Latitude :	33.8531676220757
Longitude :	-117.918963432312

Status Date :	N/R
Status :	NO ACTION
Envirostor ID :	CAD088504881
Site Code :	N/R
Program Type :	INSPECTION
Latitude :	N/R
Longitude :	N/R

Status Date :	N/R
Status :	OPERATING PERMIT
Envirostor ID :	CAD088504881
Site Code :	400226
Program Type :	HAZ WASTE - RCRA
Latitude :	33.852912
Longitude :	-117.919698

HWP - CA

Map Id: K117
Direction: NNW
Distance: 0.237 mi.
Actual: 1253.812 ft.
Elevation: 0.03 mi. / 160 ft.
Relative: Higher

Site Name: KINSBURSKY BROTHERS SUPPLY INC
1314 N ANAHEIM BLVD
ANAHEIM, CA 92801

Database(s): [BOND EXPENDITURE PLAN - CA, ENVIROSTOR - CA, HWP - CA, SCH - CA, TRIS] ***(Cont.)***

Envirosite ID: 1348043
EPA ID: N/R

HWP - CA ***(Cont.)***

Status Date :	N/R
Status :	OPERATING PERMIT
Envirostor ID :	CAD088504881
Program Type :	HAZ WASTE - RCRA
Site Code :	400226
Latitude :	33.852912
Longitude :	-117.919698

SCH - CA

Status Date :	N/R
Status :	OPERATING PERMIT
Envirostor ID :	CAD088504881
Program Type :	HAZ WASTE - RCRA
Site Code :	400226
Latitude :	33.852912
Longitude :	-117.919698

TRIS

Reported Chemical Information

Reporting Year :	2014
Document Control Number :	1314212735878
CAS Number :	007440360
Chemical Name :	ANTIMONY
Unit of Measure :	Pounds
On-Site Use :	NO
Maximum Amount Onsite :	04

Onsite Release Summary

Total Fugitive Air Emissions :	0
Total Stack Air Emissions :	0
Total Air Emissions :	0
Total Number of Receiving Streams :	0
Total Surface Water Discharge :	0
Total Underground Injection Onsite to Class I Wells - Pounds :	0

Map Id: K117
Direction: NNW
Distance: 0.237 mi.
Actual: 1253.812 ft.
Elevation: 0.03 mi. / 160 ft.
Relative: Higher

Site Name: KINSBURSKY BROTHERS SUPPLY INC
1314 N ANAHEIM BLVD
ANAHEIM, CA 92801

Database(s): [BOND EXPENDITURE PLAN - CA, ENVIROSTOR - CA, HWP - CA, SCH - CA, TRIS] ***(Cont.)***

Envirosite ID: 1348043
EPA ID: N/R

TRIS ***(Cont.)***

Total Underground Injection Onsite to Class II-V Wells - Pounds :	0
Total Underground Injection :	0
Total RCRA Subtitle C Landfills :	0
Total Other On-Site Land Releases :	0
Total Land Treatment :	0
Total Surface Impoundments :	0
Total Other Disposal :	0
Total On-Site Land Releases :	0

Offsite Release Summary

Total Transferred Off-Site to Disposal :	255
Total Transferred Off-Site for Further Waste Management :	542455
Total RCRA C Surface Impoundments :	0
Total Other Surface Impoundments :	0

Reported Chemical Information

Reporting Year :	2014
Document Control Number :	1314212735880
CAS Number :	N078
Chemical Name :	CADMIUM COMPOUNDS
Unit of Measure :	Pounds
On-Site Use :	NO
Maximum Amount Onsite :	03

Onsite Release Summary

Total Fugitive Air Emissions :	0
Total Stack Air Emissions :	0
Total Air Emissions :	0
Total Number of Receiving Streams :	1
Total Surface Water Discharge :	0
Total Underground Injection Onsite to Class I Wells - Pounds :	0

Map Id: K117
Direction: NNW
Distance: 0.237 mi.
Actual: 1253.812 ft.
Elevation: 0.03 mi. / 160 ft.
Relative: Higher

Site Name: KINSBURSKY BROTHERS SUPPLY INC
1314 N ANAHEIM BLVD
ANAHEIM, CA 92801

Database(s): [BOND EXPENDITURE PLAN - CA, ENVIROSTOR - CA, HWP - CA, SCH - CA, TRIS] ***(Cont.)***

Envirosite ID: 1348043
EPA ID: N/R

TRIS ***(Cont.)***

Total Underground Injection Onsite to Class II-V Wells - Pounds :	0
Total Underground Injection :	0
Total RCRA Subtitle C Landfills :	0
Total Other On-Site Land Releases :	0
Total Land Treatment :	0
Total Surface Impoundments :	0
Total Other Disposal :	0
Total On-Site Land Releases :	0

Offsite Release Summary

Total Transferred Off-Site to Disposal :	1260
Total Transferred Off-Site for Further Waste Management :	39000
Total RCRA C Surface Impoundments :	0
Total Other Surface Impoundments :	0

Reported Chemical Information

Reporting Year :	2014
Document Control Number :	1314212735892
CAS Number :	N420
Chemical Name :	LEAD COMPOUNDS
Unit of Measure :	Pounds
On-Site Use :	NO
Maximum Amount Onsite :	06

Onsite Release Summary

Total Fugitive Air Emissions :	0
Total Stack Air Emissions :	9.2
Total Air Emissions :	9.2
Total Number of Receiving Streams :	1
Total Surface Water Discharge :	0
Total Underground Injection Onsite to Class I Wells - Pounds :	0

Map Id: K117
Direction: NNW
Distance: 0.237 mi.
Actual: 1253.812 ft.
Elevation: 0.03 mi. / 160 ft.
Relative: Higher

Site Name: KINSBURSKY BROTHERS SUPPLY INC
1314 N ANAHEIM BLVD
ANAHEIM, CA 92801

Database(s): [BOND EXPENDITURE PLAN - CA, ENVIROSTOR - CA, HWP - CA, SCH - CA, TRIS] ***(Cont.)***

Envirosite ID: 1348043
EPA ID: N/R

TRIS ***(Cont.)***

Total Underground Injection Onsite to Class II-V Wells - Pounds :	0
Total Underground Injection :	0
Total RCRA Subtitle C Landfills :	0
Total Other On-Site Land Releases :	0
Total Land Treatment :	0
Total Surface Impoundments :	0
Total Other Disposal :	0
Total On-Site Land Releases :	0

Offsite Release Summary

Total Transferred Off-Site to Disposal :	6665
Total Transferred Off-Site for Further Waste Management :	34197238.9
Total RCRA C Surface Impoundments :	0
Total Other Surface Impoundments :	0

Reported Chemical Information

Reporting Year :	2014
Document Control Number :	1314212735904
CAS Number :	007439976
Chemical Name :	MERCURY
Unit of Measure :	Pounds
On-Site Use :	NO
Maximum Amount Onsite :	02

Onsite Release Summary

Total Fugitive Air Emissions :	0
Total Stack Air Emissions :	0
Total Air Emissions :	0
Total Number of Receiving Streams :	0
Total Surface Water Discharge :	0
Total Underground Injection Onsite to Class I Wells - Pounds :	0

Map Id: K117
Direction: NNW
Distance: 0.237 mi.
Actual: 1253.812 ft.
Elevation: 0.03 mi. / 160 ft.
Relative: Higher

Site Name: KINSBURSKY BROTHERS SUPPLY INC
1314 N ANAHEIM BLVD
ANAHEIM, CA 92801

Database(s): [BOND EXPENDITURE PLAN - CA, ENVIROSTOR - CA, HWP - CA, SCH - CA, TRIS] ***(Cont.)***

Envirosite ID: 1348043
EPA ID: N/R

TRIS ***(Cont.)***

Total Underground Injection Onsite to Class II-V Wells - Pounds :	0
Total Underground Injection :	0
Total RCRA Subtitle C Landfills :	0
Total Other On-Site Land Releases :	0
Total Land Treatment :	0
Total Surface Impoundments :	0
Total Other Disposal :	0
Total On-Site Land Releases :	0

Offsite Release Summary

Total Transferred Off-Site to Disposal :	291.8
Total Transferred Off-Site for Further Waste Management :	544.8
Total RCRA C Surface Impoundments :	0
Total Other Surface Impoundments :	0

Reported Chemical Information

Reporting Year :	2014
Document Control Number :	1314212735916
CAS Number :	N495
Chemical Name :	NICKEL COMPOUNDS
Unit of Measure :	Pounds
On-Site Use :	NO
Maximum Amount Onsite :	04

Onsite Release Summary

Total Fugitive Air Emissions :	0
Total Stack Air Emissions :	5
Total Air Emissions :	5
Total Number of Receiving Streams :	1
Total Surface Water Discharge :	0
Total Underground Injection Onsite to Class I Wells - Pounds :	0

Map Id: K117
Direction: NNW
Distance: 0.237 mi.
Actual: 1253.812 ft.
Elevation: 0.03 mi. / 160 ft.
Relative: Higher

Site Name: KINSBURSKY BROTHERS SUPPLY INC
1314 N ANAHEIM BLVD
ANAHEIM, CA 92801

Database(s): [BOND EXPENDITURE PLAN - CA, ENVIROSTOR - CA, HWP - CA, SCH - CA, TRIS] ***(Cont.)***

Envirosite ID: 1348043
EPA ID: N/R

TRIS ***(Cont.)***

Total Underground Injection Onsite to Class II-V Wells - Pounds :	0
Total Underground Injection :	0
Total RCRA Subtitle C Landfills :	0
Total Other On-Site Land Releases :	0
Total Land Treatment :	0
Total Surface Impoundments :	0
Total Other Disposal :	0
Total On-Site Land Releases :	0

Offsite Release Summary

Total Transferred Off-Site to Disposal :	1260
Total Transferred Off-Site for Further Waste Management :	275455
Total RCRA C Surface Impoundments :	0
Total Other Surface Impoundments :	0

Reported Chemical Information

Reporting Year :	2013
Document Control Number :	1313211423571
CAS Number :	007440360
Chemical Name :	ANTIMONY
Unit of Measure :	Pounds
On-Site Use :	NO
Maximum Amount Onsite :	04

Onsite Release Summary

Total Fugitive Air Emissions :	0
Total Stack Air Emissions :	0
Total Air Emissions :	0
Total Number of Receiving Streams :	0
Total Surface Water Discharge :	0
Total Underground Injection Onsite to Class I Wells - Pounds :	0

Map Id: K117
Direction: NNW
Distance: 0.237 mi.
Actual: 1253.812 ft.
Elevation: 0.03 mi. / 160 ft.
Relative: Higher

Site Name: KINSBURSKY BROTHERS SUPPLY INC
1314 N ANAHEIM BLVD
ANAHEIM, CA 92801

Database(s): [BOND EXPENDITURE PLAN - CA, ENVIROSTOR - CA, HWP - CA, SCH - CA, TRIS] ***(Cont.)***

Envirosite ID: 1348043
EPA ID: N/R

TRIS ***(Cont.)***

Total Underground Injection Onsite to Class II-V Wells - Pounds :	0
Total Underground Injection :	0
Total RCRA Subtitle C Landfills :	0
Total Other On-Site Land Releases :	0
Total Land Treatment :	0
Total Surface Impoundments :	0
Total Other Disposal :	0
Total On-Site Land Releases :	0

Offsite Release Summary

Total Transferred Off-Site to Disposal :	255
Total Transferred Off-Site for Further Waste Management :	620250
Total RCRA C Surface Impoundments :	0
Total Other Surface Impoundments :	0

Reported Chemical Information

Reporting Year :	2013
Document Control Number :	1313211423619
CAS Number :	N078
Chemical Name :	CADMIUM COMPOUNDS
Unit of Measure :	Pounds
On-Site Use :	NO
Maximum Amount Onsite :	03

Onsite Release Summary

Total Fugitive Air Emissions :	0
Total Stack Air Emissions :	0
Total Air Emissions :	0
Total Number of Receiving Streams :	1
Total Surface Water Discharge :	0
Total Underground Injection Onsite to Class I Wells - Pounds :	0

Map Id: K117
Direction: NNW
Distance: 0.237 mi.
Actual: 1253.812 ft.
Elevation: 0.03 mi. / 160 ft.
Relative: Higher

Site Name: KINSBURSKY BROTHERS SUPPLY INC
1314 N ANAHEIM BLVD
ANAHEIM, CA 92801

Database(s): [BOND EXPENDITURE PLAN - CA, ENVIROSTOR - CA, HWP - CA, SCH - CA, TRIS] ***(Cont.)***

Envirosite ID: 1348043
EPA ID: N/R

TRIS ***(Cont.)***

Total Underground Injection Onsite to Class II-V Wells - Pounds :	0
Total Underground Injection :	0
Total RCRA Subtitle C Landfills :	0
Total Other On-Site Land Releases :	0
Total Land Treatment :	0
Total Surface Impoundments :	0
Total Other Disposal :	0
Total On-Site Land Releases :	0

Offsite Release Summary

Total Transferred Off-Site to Disposal :	1600
Total Transferred Off-Site for Further Waste Management :	18000
Total RCRA C Surface Impoundments :	0
Total Other Surface Impoundments :	0

Reported Chemical Information

Reporting Year :	2013
Document Control Number :	1313211423672
CAS Number :	N420
Chemical Name :	LEAD COMPOUNDS
Unit of Measure :	Pounds
On-Site Use :	NO
Maximum Amount Onsite :	06

Onsite Release Summary

Total Fugitive Air Emissions :	0
Total Stack Air Emissions :	9.1
Total Air Emissions :	9.1
Total Number of Receiving Streams :	1
Total Surface Water Discharge :	0
Total Underground Injection Onsite to Class I Wells - Pounds :	0

Map Id: K117
Direction: NNW
Distance: 0.237 mi.
Actual: 1253.812 ft.
Elevation: 0.03 mi. / 160 ft.
Relative: Higher

Site Name: KINSBURSKY BROTHERS SUPPLY INC
1314 N ANAHEIM BLVD
ANAHEIM, CA 92801

Database(s): [BOND EXPENDITURE PLAN - CA, ENVIROSTOR - CA, HWP - CA, SCH - CA, TRIS] ***(Cont.)***

Envirosite ID: 1348043
EPA ID: N/R

TRIS ***(Cont.)***

Total Underground Injection Onsite to Class II-V Wells - Pounds :	0
Total Underground Injection :	0
Total RCRA Subtitle C Landfills :	0
Total Other On-Site Land Releases :	0
Total Land Treatment :	0
Total Surface Impoundments :	0
Total Other Disposal :	0
Total On-Site Land Releases :	0

Offsite Release Summary

Total Transferred Off-Site to Disposal :	9389
Total Transferred Off-Site for Further Waste Management :	39530516.8
Total RCRA C Surface Impoundments :	0
Total Other Surface Impoundments :	0

Reported Chemical Information

Reporting Year :	2013
Document Control Number :	1313211423734
CAS Number :	007439976
Chemical Name :	MERCURY
Unit of Measure :	Pounds
On-Site Use :	NO
Maximum Amount Onsite :	02

Onsite Release Summary

Total Fugitive Air Emissions :	0
Total Stack Air Emissions :	0
Total Air Emissions :	0
Total Number of Receiving Streams :	0
Total Surface Water Discharge :	0
Total Underground Injection Onsite to Class I Wells - Pounds :	0

Map Id: K117
Direction: NNW
Distance: 0.237 mi.
Actual: 1253.812 ft.
Elevation: 0.03 mi. / 160 ft.
Relative: Higher

Site Name: KINSBURSKY BROTHERS SUPPLY INC
1314 N ANAHEIM BLVD
ANAHEIM, CA 92801

Database(s): [BOND EXPENDITURE PLAN - CA, ENVIROSTOR - CA, HWP - CA, SCH - CA, TRIS] ***(Cont.)***

Envirosite ID: 1348043
EPA ID: N/R

TRIS ***(Cont.)***

Total Underground Injection Onsite to Class II-V Wells - Pounds :	0
Total Underground Injection :	0
Total RCRA Subtitle C Landfills :	0
Total Other On-Site Land Releases :	0
Total Land Treatment :	0
Total Surface Impoundments :	0
Total Other Disposal :	0
Total On-Site Land Releases :	0

Offsite Release Summary

Total Transferred Off-Site to Disposal :	479
Total Transferred Off-Site for Further Waste Management :	540.3
Total RCRA C Surface Impoundments :	0
Total Other Surface Impoundments :	0

Reported Chemical Information

Reporting Year :	2013
Document Control Number :	1313211423761
CAS Number :	N495
Chemical Name :	NICKEL COMPOUNDS
Unit of Measure :	Pounds
On-Site Use :	NO
Maximum Amount Onsite :	04

Onsite Release Summary

Total Fugitive Air Emissions :	0
Total Stack Air Emissions :	5
Total Air Emissions :	5
Total Number of Receiving Streams :	1
Total Surface Water Discharge :	0
Total Underground Injection Onsite to Class I Wells - Pounds :	0

Map Id: K117
Direction: NNW
Distance: 0.237 mi.
Actual: 1253.812 ft.
Elevation: 0.03 mi. / 160 ft.
Relative: Higher

Site Name: KINSBURSKY BROTHERS SUPPLY INC
1314 N ANAHEIM BLVD
ANAHEIM, CA 92801

Database(s): [BOND EXPENDITURE PLAN - CA, ENVIROSTOR - CA, HWP - CA, SCH - CA, TRIS] ***(Cont.)***

Envirosite ID: 1348043
EPA ID: N/R

TRIS ***(Cont.)***

Total Underground Injection Onsite to Class II-V Wells - Pounds :	0
Total Underground Injection :	0
Total RCRA Subtitle C Landfills :	0
Total Other On-Site Land Releases :	0
Total Land Treatment :	0
Total Surface Impoundments :	0
Total Other Disposal :	0
Total On-Site Land Releases :	0

Offsite Release Summary

Total Transferred Off-Site to Disposal :	1600
Total Transferred Off-Site for Further Waste Management :	297300
Total RCRA C Surface Impoundments :	0
Total Other Surface Impoundments :	0

Map Id: K118
Direction: NNW
Distance: 0.237 mi.
Actual: 1253.812 ft.
Elevation: 0.03 mi. / 160 ft.
Relative: Higher

Site Name: QUEST COMMUNICATION
1314 N ANAHEIM BLVD
ANAHEIM, CA 92801

Database(s): [HAZNET - CA]

Envirosite ID: 30918132
EPA ID: CAC002622822

HAZNET - CA

Year :	2007
Contact Name :	ROBIN SEGUIN
Facility Mailing Address :	1801 CALIFORNIA ST STE 1160, DENVER, CO 802022618
Contact Phone :	3039927091

Waste Generator Summary 2007

Generator EPA ID :	CAC002622822

Map Id: K118
Direction: NNW
Distance: 0.237 mi.
Actual: 1253.812 ft.
Elevation: 0.03 mi. / 160 ft.
Relative: Higher

Site Name: QUEST COMMUNICATION
1314 N ANAHEIM BLVD
ANAHEIM, CA 92801

Database(s): [HAZNET - CA] ***(Cont.)***

Envirosite ID: 30918132
EPA ID: CAC002622822

HAZNET - CA ***(Cont.)***

Generator County :	Orange
TSDF EPA ID :	CAD044429835
TSDF Disposal County :	Los Angeles
State Waste :	Liquids with pH <= 2
Disposal Method :	STORAGE, BULKING, AND/OR TRANSFER OFF SITE--NO TREATMENT/REOVERY (H010-H129) OR (H131-H135)
Tons :	0.425

Map Id: O119
Direction: ENE
Distance: 0.244 mi.
Actual: 1290.844 ft.
Elevation: 0.031 mi. / 162.999 ft.
Relative: Higher

Site Name: TRANSPORTATION CHARTER SVC
1201 N OLIVE ST
ANAHEIM, CA 92805

Database(s): [HAZNET - CA]

Envirosite ID: 31058443
EPA ID: CAL921985815

HAZNET - CA

Year :	1998
Contact Name :	UNDEL PER 1996 FEE FORM
Facility Mailing Address :	245 W. CERRITOS AVE., ANAHEIM, CA 928056549
Contact Phone :	N/R
Year :	1997
Contact Name :	UNDEL PER 1996 FEE FORM
Facility Mailing Address :	245 W. CERRITOS AVE., ANAHEIM, CA 928056549
Contact Phone :	N/R
Year :	1996
Contact Name :	UNDEL PER 1996 FEE FORM
Facility Mailing Address :	245 W. CERRITOS AVE., ANAHEIM, CA 928056549
Contact Phone :	N/R

Waste Generator Summary 1998

Generator EPA ID :	CAL921985815

Map Id: O119
Direction: ENE
Distance: 0.244 mi.
Actual: 1290.844 ft.
Elevation: 0.031 mi. / 162.999 ft.
Relative: Higher

Site Name: TRANSPORTATION CHARTER SVC
1201 N OLIVE ST
ANAHEIM, CA 92805

Database(s): [HAZNET - CA] ***(Cont.)***

Envirosite ID: 31058443
EPA ID: CAL921985815

HAZNET - CA ***(Cont.)***

Generator County :	Orange
TSDF EPA ID :	CAL000113451
TSDF Disposal County :	Los Angeles
State Waste :	Unspecified organic liquid mixture
Disposal Method :	Transfer station
Tons :	0.34

Waste Generator Summary 1997

Generator EPA ID :	CAL921985815
Generator County :	Orange
TSDF EPA ID :	CAL000113451
TSDF Disposal County :	Los Angeles
State Waste :	Unspecified organic liquid mixture
Disposal Method :	Transfer station
Tons :	0.272

Waste Generator Summary 1996

Generator EPA ID :	CAL921985815
Generator County :	Orange
TSDF EPA ID :	CAL000113451
TSDF Disposal County :	Los Angeles
State Waste :	Unspecified organic liquid mixture
Disposal Method :	Transfer station
Tons :	0.17

Generator EPA ID :	CAL921985815
Generator County :	Orange
TSDF EPA ID :	CAT080013352
TSDF Disposal County :	Los Angeles
State Waste :	Aqueous solution with total organic residues 10 percent or more
Disposal Method :	Recycler
Tons :	0.4587

Map Id: P120
Direction: ESE
Distance: 0.246 mi.
Actual: 1300.905 ft.
Elevation: 0.03 mi. / 160 ft.
Relative: Higher

Site Name: BRADY COMPANY/LOS ANGELES INC
1010 N OLIVE ST
ANAHEIM, CA 92801

Database(s): [HAZNET - CA]

Envirosite ID: 30939060
EPA ID: CAC002585953

HAZNET - CA

Year :	2005
Contact Name :	DIANE LOVE
Facility Mailing Address :	1010 N OLIVE ST, ANAHEIM, CA 92801
Contact Phone :	7145339850

Waste Generator Summary 2005

Generator EPA ID :	CAC002585953
Generator County :	Orange
TSDF EPA ID :	CAD028409019
TSDF Disposal County :	Los Angeles
State Waste :	Unspecified solvent mixture
Disposal Method :	Transfer station
Tons :	0.198

Generator EPA ID :	CAC002585953
Generator County :	Orange
TSDF EPA ID :	CAD982444481
TSDF Disposal County :	San Bernardino
State Waste :	Latex waste
Disposal Method :	Recycler
Tons :	0.6255

Generator EPA ID :	CAC002585953
Generator County :	Orange
TSDF EPA ID :	CAT080033681
TSDF Disposal County :	Los Angeles
State Waste :	Alkaline solution without metals pH >= 12.5
Disposal Method :	Recycler
Tons :	0.02085

Map Id: P121
Direction: ESE
Distance: 0.246 mi.
Actual: 1300.905 ft.
Elevation: 0.03 mi. / 160 ft.
Relative: Higher

Site Name: BRADY COMPANY/LOS ANGELES INC
1010 N OLIVE ST
ANAHEIM, CA 92801

Database(s): [HAZNET - CA]

Envirosite ID: 30993165
EPA ID: CAL000089516

HAZNET - CA

Year :	2003
Contact Name :	ROBERT E. RHOADES YARD MANAGER
Facility Mailing Address :	1010 N OLIVE, ANAHEIM, CA 928150000
Contact Phone :	7149843005

Year :	2002
Contact Name :	ROBERT E. RHOADES YARD MANAGER
Facility Mailing Address :	1010 N OLIVE, ANAHEIM, CA 928150000
Contact Phone :	7149843005

Waste Generator Summary 2003

Generator EPA ID :	CAL000089516
Generator County :	Orange
TSDF EPA ID :	CAT080033681
TSDF Disposal County :	Los Angeles
State Waste :	184
Disposal Method :	Disposal, landfill
Tons :	0.04

Generator EPA ID :	CAL000089516
Generator County :	Orange
TSDF EPA ID :	CAT080033681
TSDF Disposal County :	Los Angeles
State Waste :	Liquids with pH <= 2 with metals
Disposal Method :	Recycler
Tons :	0.025

Generator EPA ID :	CAL000089516
Generator County :	Orange
TSDF EPA ID :	CAT080033681
TSDF Disposal County :	Los Angeles
State Waste :	Other inorganic solid waste
Disposal Method :	Recycler
Tons :	0.01

Generator EPA ID :	CAL000089516
Generator County :	Orange
TSDF EPA ID :	CAT080033681

Map Id: P121
Direction: ESE
Distance: 0.246 mi.
Actual: 1300.905 ft.
Elevation: 0.03 mi. / 160 ft.
Relative: Higher

Site Name: BRADY COMPANY/LOS ANGELES INC
1010 N OLIVE ST
ANAHEIM, CA 92801

Database(s): [HAZNET - CA] ***(Cont.)***

Envirosite ID: 30993165
EPA ID: CAL000089516

HAZNET - CA ***(Cont.)***

TSDF Disposal County :	Los Angeles
State Waste :	Other organic solids
Disposal Method :	Disposal, landfill
Tons :	3

Waste Generator Summary 2002

Generator EPA ID :	CAL000089516
Generator County :	Orange
TSDF EPA ID :	CAD982444481
TSDF Disposal County :	San Bernardino
State Waste :	Other organic solids
Disposal Method :	Transfer station
Tons :	0.2

Map Id: O122
Direction: ENE
Distance: 0.247 mi.
Actual: 1305.333 ft.
Elevation: 0.031 mi. / 163.999 ft.
Relative: Higher

Site Name: SYNRES CHEMICAL CO
1211 N OLIVE ST
ANAHEIM, CA 92803

Database(s): [CERCLIS NFRAP, SEMS_8R_ARCHIVED SITES]

Envirosite ID: 1391414
EPA ID: CAD076050442

CERCLIS NFRAP

Envirosite ID :	1391414
EPA ID :	CAD076050442
Facility County :	ORANGE
Short Name :	SYNRES CHEMICAL CO
Congressional District :	39
IFMS ID :	N/R
SMSA Number :	360
USGC Hydro Unit :	18070201
Federal Facility :	No
DMNSN Number :	N/R
Site Orphan Flag :	N
RCRA ID :	N/R

Map Id: O122
Direction: ENE
Distance: 0.247 mi.
Actual: 1305.333 ft.
Elevation: 0.031 mi. / 163.999 ft.
Relative: Higher

Site Name: SYNRES CHEMICAL CO
1211 N OLIVE ST
ANAHEIM, CA 92803

Database(s): [CERCLIS NFRAP, SEMS_8R_ARCHIVED SITES] ***(Cont.)***

Envirosite ID: 1391414
EPA ID: CAD076050442

CERCLIS NFRAP ***(Cont.)***

USGS Quadrangle :	N/R
Site Init by Prog :	N/R
NFRAP Flag :	NFA
Parent ID :	N/R
RST Code :	N/R
EPA Region :	9
Classification :	N/R
Site Settings Code :	N/R
NPL Status :	N - Not on the NPL
DMNSN Unit Code :	N/R
RBRAC Code :	N/R
RResp Fed Agency Code :	N/R
Non NPL Status :	NF - NFRAP-Site does not qualify for the NPL based on existing information
Non NPL Status Date :	01/25/1990
Site Fips Code :	6059
CC Concurrence Date :	N/R
CC Concurrence FY :	N/R
Alias EPA ID :	N/R
Site FUDS Flag :	N/R

CERCLIS Site Contact Name(s) :

Contact ID :	13003854
Contact Title :	Site Assessment Manager (SAM)
Contact ID :	13003858
Contact Title :	Site Assessment Manager (SAM)
Contact ID :	13004003
Contact Title :	Site Assessment Manager (SAM)

CERCLIS Assessment History :

Action Code :	1
Action :	DISCOVERY
Date Started :	N/R
Date Completed :	11/01/1987

Map Id: O122
Direction: ENE
Distance: 0.247 mi.
Actual: 1305.333 ft.
Elevation: 0.031 mi. / 163.999 ft.
Relative: Higher

Site Name: SYNRES CHEMICAL CO
1211 N OLIVE ST
ANAHEIM, CA 92803

Database(s): [CERCLIS NFRAP, SEMS_8R_ARCHIVED SITES] ***(Cont.)***

Envirosite ID: 1391414
EPA ID: CAD076050442

CERCLIS NFRAP ***(Cont.)***

Priority Level :	1
Operational Unit :	0
Primary Responsibility :	S
Planning Status :	N/R
Urgency Indicator :	N/R
Action Anomaly :	N/R

Action Code :	1
Action :	PRELIMINARY ASSESSMENT
Date Started :	N/R
Date Completed :	05/31/1989
Priority Level :	1
Operational Unit :	0
Primary Responsibility :	S
Planning Status :	N/R
Urgency Indicator :	N/R
Action Anomaly :	N/R

Action Code :	1
Action :	SITE INSPECTION
Date Started :	N/R
Date Completed :	01/25/1990
Priority Level :	1
Operational Unit :	0
Primary Responsibility :	S
Planning Status :	N/R
Urgency Indicator :	N/R
Action Anomaly :	N/R

Action Code :	1
Action :	ARCHIVE SITE
Date Started :	N/R
Date Completed :	01/25/1990
Priority Level :	1
Operational Unit :	0
Primary Responsibility :	EP
Planning Status :	N/R
Urgency Indicator :	N/R
Action Anomaly :	N/R

Map Id: O122
Direction: ENE
Distance: 0.247 mi.
Actual: 1305.333 ft.
Elevation: 0.031 mi. / 163.999 ft.
Relative: Higher

Site Name: SYNRES CHEMICAL CO
1211 N OLIVE ST
ANAHEIM, CA 92803

Database(s): [CERCLIS NFRAP, SEMS_8R_ARCHIVED SITES] ***(Cont.)***

Envirosite ID: 1391414
EPA ID: CAD076050442

SEMS_8R_ARCHIVED SITES

Site ID :	0901581
Region :	09
Congressional District :	39
Federal Facility :	N
NPL Status :	Not on the NPL
Non NPL Status :	NFRAP-Site does not qualify for the NPL based on existing information
FIPS Code :	06059

Map Id: 123
Direction: NE
Distance: 0.267 mi.
Actual: 1407.176 ft.
Elevation: 0.031 mi. / 163.999 ft.
Relative: Higher

Site Name: BRIDGEFORD FOOD CORPORATION
1308 N PATT ST
ANAHEIM, CA 92801

Database(s): [LUST REG 8 - CA]

Envirosite ID: 9815407
EPA ID: N/R

LUST REG 8 - CA

Status Date :	06/16/1987
Status :	Completed - Case Closed
Begin Date :	06/07/1987
Global ID :	T0605900381
Site History :	N/R
RB Case Number :	083000474T
Potential Media Affected :	Soil
Potential Contaminants of Concern :	Gasoline
Local Agency :	ANAHEIM CITY
Local Case Number :	N/R
Lead Agency :	ANAHEIM CITY
File Location :	N/R
CUF Case :	NO
Caseworker :	ROW
Case Type :	LUST Cleanup Site

Contacts Summary

Global ID :	T0605900381

Map Id: 123
Direction: NE
Distance: 0.267 mi.
Actual: 1407.176 ft.
Elevation: 0.031 mi. / 163.999 ft.
Relative: Higher

Site Name: BRIDGEFORD FOOD CORPORATION
1308 N PATT ST
ANAHEIM, CA 92801

Database(s): [LUST REG 8 - CA] ***(Cont.)***

Envirosite ID: 9815407
EPA ID: N/R

LUST REG 8 - CA ***(Cont.)***

Contact Name :	RICHARD O. WILSON
Contact Type :	Local Agency Caseworker
Organization Name :	ANAHEIM CITY
Address :	201 S. ANAHEIM BLVD. #601
City :	ANAHEIM
Phone Number :	N/R
Email :	dwilson@anaheim.net

Global ID :	T0605900381
Contact Name :	VALERIE JAHN-BULL
Contact Type :	Regional Board Caseworker
Organization Name :	SANTA ANA RWQCB (REGION 8)
Address :	3737 MAIN STREET, SUITE 500
City :	RIVERSIDE
Phone Number :	9517824903
Email :	vjahn-bull@waterboards.ca.gov

Regulatory Activities

Date :	06/07/1987
Global ID :	T0605900381
Action Type :	Other
Action :	Leak Reported

Status History

Status Date :	06/16/1987
Global ID :	T0605900381
Status :	Completed - Case Closed

Status Date :	06/07/1987
Global ID :	T0605900381
Status :	Open - Case Begin Date

Map Id: Q124
Direction: WNW
Distance: 0.268 mi.
Actual: 1416.006 ft.
Elevation: 0.029 mi. / 152.999 ft.
Relative: Lower

Site Name: PROPOSED COMMUNITY SCHOOL #9
N. HARBOR BLVD. AND W. CARL KARCHER WAY
ANAHEIM, CA 92801

Database(s): [BOND EXPENDITURE PLAN - CA, ENVIROSTOR - CA, NFA - CA]

Envirosite ID: 9491008
EPA ID: N/R

BOND EXPENDITURE PLAN - CA

Status Date :	01/17/2013
Site Type :	School Investigation
Site Type Detailed :	School
Acreage :	4
APN :	073-083-01, 073-083-13, 073-083-14, 073-083-24, 073-083-27, 073-083-28, 073-083-30, 073-083-31, 073-083-32
National Priorities List :	NO
Regulatory Agencies Involved :	DTSC - Site Cleanup Program
Lead Agency :	DTSC - Site Cleanup Program
Project Manager :	Christine Chiu
Supervisor :	Shahir Haddad
Division Branch :	Southern California Schools & Brownfields Outreach
Envirostor ID :	60001661
Site Code :	404877
Assembly :	72
Senate :	29
Congressional District :	46
Special Program :	N/R
Status :	No Further Action
Past Uses :	AGRICULTURAL - ORCHARD
Potential COC :	Arsenic; DDD; DDE; DDT; Lead; Polynuclear aromatic hydrocarbons (PAHs)
Confirmed COC :	NONE SPECIFIED
Potential Media Affected :	Soil
Restricted Use :	NO
Site Management Req :	NONE SPECIFIED
Funding :	School District
Latitude :	33.8522
Longitude :	-117.9232

Alias Details

Alias :	073-083-01
Alias Type :	APN
Alias :	073-083-13

Map Id: Q124
Direction: WNW
Distance: 0.268 mi.
Actual: 1416.006 ft.
Elevation: 0.029 mi. / 152.999 ft.
Relative: Lower

Site Name: PROPOSED COMMUNITY SCHOOL #9
N. HARBOR BLVD. AND W. CARL KARCHER WAY
ANAHEIM, CA 92801

Database(s): [BOND EXPENDITURE PLAN - CA, ENVIROSTOR - CA, NFA - CA] ***(Cont.)***

Envirosite ID: 9491008
EPA ID: N/R

BOND EXPENDITURE PLAN - CA ***(Cont.)***

Alias Type :	APN
Alias :	073-083-14
Alias Type :	APN
Alias :	073-083-24
Alias Type :	APN
Alias :	073-083-27
Alias Type :	APN
Alias :	073-083-28
Alias Type :	APN
Alias :	073-083-30
Alias Type :	APN
Alias :	073-083-31
Alias Type :	APN
Alias :	073-083-32
Alias Type :	APN
Alias :	404877
Alias Type :	Project Code (Site Code)
Alias :	60001661
Alias Type :	Envirostor ID Number

Completed Activities

Completed Date :	01/24/2013
Area Name :	PROJECT WIDE
Sub Area Name :	N/R
Document Type :	Cost Recovery Closeout Memo
Comments :	DTSC prepared project close out Cost Recovery Unit Memorandum.

Map Id: Q124
Direction: WNW
Distance: 0.268 mi.
Actual: 1416.006 ft.
Elevation: 0.029 mi. / 152.999 ft.
Relative: Lower

Site Name: PROPOSED COMMUNITY SCHOOL #9
N. HARBOR BLVD. AND W. CARL KARCHER WAY
ANAHEIM, CA 92801

Database(s): [BOND EXPENDITURE PLAN - CA, ENVIROSTOR - CA, NFA - CA] ***(Cont.)***

Envirosite ID: 9491008
EPA ID: N/R

BOND EXPENDITURE PLAN - CA ***(Cont.)***

Completed Date :	01/17/2013
Area Name :	PROJECT WIDE
Sub Area Name :	N/R
Document Type :	Preliminary Endangerment Assessment Report
Comments :	DTSC approved the PEA with a No Further Action determination.

Completed Date :	06/28/2012
Area Name :	PROJECT WIDE
Sub Area Name :	N/R
Document Type :	Environmental Oversight Agreement
Comments :	On June 28, 2012, the Environmental Oversight Agreement with the Orange County Department of Education to conduct a Preliminary Endangerment Assessment was fully executed.

Completed Date :	05/21/2012
Area Name :	PROJECT WIDE
Sub Area Name :	N/R
Document Type :	Phase 1
Comments :	On May 21, 2012, DTSC issued a Preliminary Environmental Assessment required determination based on the Phase I report.

Future Activities

Area Name :	N/R
Sub Area Name :	N/R
Document Type :	N/R
Due Date :	N/R

Scheduled Activites

Due Date :	N/R
Revised Date :	N/R
Area Name :	N/R
Sub Area Name :	N/R

Map Id: Q124
Direction: WNW
Distance: 0.268 mi.
Actual: 1416.006 ft.
Elevation: 0.029 mi. / 152.999 ft.
Relative: Lower

Site Name: PROPOSED COMMUNITY SCHOOL #9
N. HARBOR BLVD. AND W. CARL KARCHER WAY
ANAHEIM, CA 92801

Database(s): [BOND EXPENDITURE PLAN - CA, ENVIROSTOR - CA, NFA - CA] ***(Cont.)***

Envirosite ID: 9491008
EPA ID: N/R

BOND EXPENDITURE PLAN - CA ***(Cont.)***

Document Type :	N/R

ENVIROSTOR - CA

Status Date :	01/17/2013
Status :	NO FURTHER ACTION
Envirostor ID :	60001661
Site Code :	404877
Program Type :	SCHOOL INVESTIGATION
Latitude :	33.8522
Longitude :	-117.9232

NFA - CA

Status Date :	01/17/2013
Status :	NO FURTHER ACTION
Envirostor ID :	60001661
Program Type :	SCHOOL INVESTIGATION
Site Code :	404877
Latitude :	33.8522
Longitude :	-117.9232

Map Id: Q125
Direction: WNW
Distance: 0.273 mi.
Actual: 1440.639 ft.
Elevation: 0.029 mi. / 152.999 ft.
Relative: Lower

Site Name: WORLD OIL #38
1201 N HARBOR BLVD
ANAHEIM, CA 92802

Database(s): [FRS, LUST REG 8 - CA]

Envirosite ID: 9818909
EPA ID: N/R

FRS

Registry ID :	110065081431

The California Environmental Protection Agency (CalEPA) has recently implemented a new data warehouse system (nSite). This data warehouse combines and merges facility and site information from five different systems managed within CalEPA. The five systems are:

Map Id: Q125
Direction: WNW
Distance: 0.273 mi.
Actual: 1440.639 ft.
Elevation: 0.029 mi. / 152.999 ft.
Relative: Lower

Site Name: WORLD OIL #38
1201 N HARBOR BLVD
ANAHEIM, CA 92802

Database(s): [FRS, LUST REG 8 - CA] ***(Cont.)***

Envirosite ID: 9818909
EPA ID: N/R

FRS ***(Cont.)***

California Environmental Reporting System (CERS), EnviroStor, GeoTracker, California Integrated Water Quality System (CIWQS), and Toxic Release Inventory (TRI).

LUST REG 8 - CA

Status Date :	08/23/2007
Status :	Completed - Case Closed
Begin Date :	03/31/1986
Global ID :	T0605901943
Site History :	N/R
RB Case Number :	083002821T
Potential Media Affected :	Aquifer used for drinking water supply
Potential Contaminants of Concern :	Gasoline
Local Agency :	ANAHEIM CITY
Local Case Number :	N/R
Lead Agency :	ANAHEIM CITY
File Location :	N/R
CUF Case :	YES
Caseworker :	RM
Case Type :	LUST Cleanup Site

Contacts Summary

Global ID :	T0605901943
Contact Name :	RALPH MCCAFFREY
Contact Type :	Local Agency Caseworker
Organization Name :	ANAHEIM CITY
Address :	201 S. ANAHEIM BLVD. MS 601
City :	ANAHEIM
Phone Number :	N/R
Email :	rmccaffrey@anaheim.net

Global ID :	T0605901943
Contact Name :	TOM E. MBEKE-EKANEM
Contact Type :	Regional Board Caseworker
Organization Name :	SANTA ANA RWQCB (REGION 8)
Address :	3737 MAIN STREET, SUITE 500
City :	RIVERSIDE
Phone Number :	9513202007

Map Id: Q125
Direction: WNW
Distance: 0.273 mi.
Actual: 1440.639 ft.
Elevation: 0.029 mi. / 152.999 ft.
Relative: Lower

Site Name: WORLD OIL #38
1201 N HARBOR BLVD
ANAHEIM, CA 92802

Database(s): [FRS, LUST REG 8 - CA] ***(Cont.)***

Envirosite ID: 9818909
EPA ID: N/R

LUST REG 8 - CA ***(Cont.)***

Email : tmbeke-ekanem@waterboards.ca.gov

Regulatory Activities

Date : 08/23/2007
Global ID : T0605901943
Action Type : ENFORCEMENT
Action : Closure/No Further Action Letter

Date : 08/31/1998
Global ID : T0605901943
Action Type : REMEDIATION
Action : Soil Vapor Extraction (SVE)

Date : 02/26/1996
Global ID : T0605901943
Action Type : Other
Action : Leak Reported

Date : 03/31/1986
Global ID : T0605901943
Action Type : Other
Action : Leak Discovery

Status History

Status Date : 08/23/2007
Global ID : T0605901943
Status : Completed - Case Closed

Status Date : 12/08/2005
Global ID : T0605901943
Status : Open - Verification Monitoring

Status Date : 05/26/2005
Global ID : T0605901943
Status : Open - Remediation

Map Id: Q125
Direction: WNW
Distance: 0.273 mi.
Actual: 1440.639 ft.
Elevation: 0.029 mi. / 152.999 ft.
Relative: Lower

Site Name: WORLD OIL #38
1201 N HARBOR BLVD
ANAHEIM, CA 92802

Database(s): [FRS, LUST REG 8 - CA] ***(Cont.)***

Envirosite ID: 9818909
EPA ID: N/R

LUST REG 8 - CA ***(Cont.)***

Status Date :	08/04/2003
Global ID :	T0605901943
Status :	Open - Remediation
Status Date :	08/15/1998
Global ID :	T0605901943
Status :	Open - Remediation
Status Date :	02/26/1996
Global ID :	T0605901943
Status :	Open - Site Assessment
Status Date :	03/31/1986
Global ID :	T0605901943
Status :	Open - Case Begin Date

Map Id: L126
Direction: SSE
Distance: 0.276 mi.
Actual: 1459.880 ft.
Elevation: 0.03 mi. / 156.001 ft.
Relative: Equal

Site Name: BELANGER BROS AUTOMOTIVE
813 ANAHEIM
ANAHEIM, CA 92805

Database(s): [FRS, LUST REG 8 - CA]

Envirosite ID: 9815333
EPA ID: N/R

FRS

Registry ID :	110065953560

The California Environmental Protection Agency (CalEPA) has recently implemented a new data warehouse system (nSite). This data warehouse combines and merges facility and site information from five different systems managed within CalEPA. The five systems are: California Environmental Reporting System (CERS), EnviroStor, GeoTracker, California Integrated Water Quality System (CIWQS), and Toxic Release Inventory (TRI).

LUST REG 8 - CA

Map Id: L126
Direction: SSE
Distance: 0.276 mi.
Actual: 1459.880 ft.
Elevation: 0.03 mi. / 156.001 ft.
Relative: Equal

Site Name: BELANGER BROS AUTOMOTIVE
813 ANAHEIM
ANAHEIM, CA 92805

Database(s): [FRS, LUST REG 8 - CA] ***(Cont.)***

Envirosite ID: 9815333
EPA ID: N/R

LUST REG 8 - CA ***(Cont.)***

Status Date :	06/20/1990
Status :	Completed - Case Closed
Begin Date :	12/13/1989
Global ID :	T0605901076
Site History :	N/R
RB Case Number :	083001423T
Potential Media Affected :	Soil
Potential Contaminants of Concern :	Waste Oil / Motor / Hydraulic / Lubricating
Local Agency :	ORANGE COUNTY LOP
Local Case Number :	90UT032
Lead Agency :	ORANGE COUNTY LOP
File Location :	Local Agency
CUF Case :	NO
Caseworker :	AM
Case Type :	LUST Cleanup Site

Contacts Summary

Global ID :	T0605901076
Contact Name :	ANTHONY MARTINEZ
Contact Type :	Local Agency Caseworker
Organization Name :	ORANGE COUNTY LOP
Address :	1241 E. DYER ROAD SUITE 120
City :	SANTA ANA
Phone Number :	7144336011
Email :	amartinez@ochca.com

Global ID :	T0605901076
Contact Name :	PATRICIA HANNON
Contact Type :	Regional Board Caseworker
Organization Name :	SANTA ANA RWQCB (REGION 8)
Address :	3737 MAIN STREET, SUITE 500
City :	RIVERSIDE
Phone Number :	N/R
Email :	phannon@waterboards.ca.gov

Regulatory Activities

Date :	12/13/1989

Map Id: L126
Direction: SSE
Distance: 0.276 mi.
Actual: 1459.880 ft.
Elevation: 0.03 mi. / 156.001 ft.
Relative: Equal

Site Name: BELANGER BROS AUTOMOTIVE
813 ANAHEIM
ANAHEIM, CA 92805

Database(s): [FRS, LUST REG 8 - CA] ***(Cont.)***

Envirosite ID: 9815333
EPA ID: N/R

LUST REG 8 - CA ***(Cont.)***

Global ID :	T0605901076
Action Type :	Other
Action :	Leak Discovery
Date :	12/13/1989
Global ID :	T0605901076
Action Type :	Other
Action :	Leak Reported

Status History

Status Date :	06/20/1990
Global ID :	T0605901076
Status :	Completed - Case Closed
Status Date :	12/13/1989
Global ID :	T0605901076
Status :	Open - Case Begin Date

Map Id: 127
Direction: WSW
Distance: 0.283 mi.
Actual: 1495.425 ft.
Elevation: 0.028 mi. / 150 ft.
Relative: Lower

Site Name: HORACE MANN ELEMENTARY
560, 580, 600 LA PALMA AVENUE
ANAHEIM, CA 92801

Database(s): [BOND EXPENDITURE PLAN - CA, ENVIROSTOR - CA, NFA - CA]

Envirosite ID: 21169470
EPA ID: N/R

BOND EXPENDITURE PLAN - CA

Status Date :	11/30/2001
Site Type :	School Investigation
Site Type Detailed :	School
Acreage :	0.6
APN :	NONE SPECIFIED
National Priorities List :	NO
Regulatory Agencies Involved :	* DTSC

Map Id: 127
Direction: WSW
Distance: 0.283 mi.
Actual: 1495.425 ft.
Elevation: 0.028 mi. / 150 ft.
Relative: Lower

Site Name: HORACE MANN ELEMENTARY
560, 580, 600 LA PALMA AVENUE
ANAHEIM, CA 92801

Database(s): [BOND EXPENDITURE PLAN - CA, ENVIROSTOR - CA, NFA - CA] ***(Cont.)***

Envirosite ID: 21169470
EPA ID: N/R

BOND EXPENDITURE PLAN - CA ***(Cont.)***

Lead Agency :	* DTSC
Project Manager :	N/R
Supervisor :	Shahir Haddad
Division Branch :	Southern California Schools & Brownfields Outreach
Envirostor ID :	30650002
Site Code :	404256
Assembly :	69
Senate :	29
Congressional District :	46
Special Program :	N/R
Status :	No Action Required
Past Uses :	NONE
Potential COC :	NONE SPECIFIED; No Contaminants found
Confirmed COC :	NONE SPECIFIED
Potential Media Affected :	No Media Affected
Restricted Use :	NO
Site Management Req :	NONE SPECIFIED
Funding :	School District
Latitude :	33.846991
Longitude :	-117.924235

Alias Details

Alias :	30650002
Alias Type :	Envirostor ID Number
Alias :	404256
Alias Type :	Project Code (Site Code)
Alias :	HORACE MANN ELEMENTARY EXPANSION
Alias Type :	Alternate Name
Alias :	ORANGE COUNTY DEPARTMENT OF EDUCATION
Alias Type :	Alternate Name
Alias :	ORANGE COUNTY DEPT OF ED-HORACE MANN ELE
Alias Type :	Alternate Name

Map Id: 127
Direction: WSW
Distance: 0.283 mi.
Actual: 1495.425 ft.
Elevation: 0.028 mi. / 150 ft.
Relative: Lower

Site Name: HORACE MANN ELEMENTARY
560, 580, 600 LA PALMA AVENUE
ANAHEIM, CA 92801

Database(s): [BOND EXPENDITURE PLAN - CA, ENVIROSTOR - CA, NFA - CA] ***(Cont.)***

Envirosite ID: 21169470
EPA ID: N/R

BOND EXPENDITURE PLAN - CA ***(Cont.)***

Completed Activities

Completed Date :	11/06/2002
Area Name :	PROJECT WIDE
Sub Area Name :	N/R
Document Type :	Site Inspections/Visit (Non LUR)
Comments :	N/R

Completed Date :	06/25/2002
Area Name :	PROJECT WIDE
Sub Area Name :	N/R
Document Type :	Cost Recovery Closeout Memo
Comments :	N/R

Completed Date :	11/30/2001
Area Name :	PROJECT WIDE
Sub Area Name :	N/R
Document Type :	Phase 1
Comments :	N/R

Future Activities

Area Name :	N/R
Sub Area Name :	N/R
Document Type :	N/R
Due Date :	N/R

Scheduled Activites

Due Date :	N/R
Revised Date :	N/R
Area Name :	N/R
Sub Area Name :	N/R
Document Type :	N/R

ENVIROSTOR - CA

Status Date :	11/30/2001
Status :	NO ACTION REQUIRED

Map Id: 127
Direction: WSW
Distance: 0.283 mi.
Actual: 1495.425 ft.
Elevation: 0.028 mi. / 150 ft.
Relative: Lower

Site Name: HORACE MANN ELEMENTARY
560, 580, 600 LA PALMA AVENUE
ANAHEIM, CA 92801

Database(s): [BOND EXPENDITURE PLAN - CA, ENVIROSTOR - CA, NFA - CA] ***(Cont.)***

Envirosite ID: 21169470
EPA ID: N/R

ENVIROSTOR - CA ***(Cont.)***

Envirostor ID :	30650002
Site Code :	404256
Program Type :	SCHOOL INVESTIGATION
Latitude :	33.846991
Longitude :	-117.924235

NFA - CA

Status Date :	11/30/2001
Status :	NO ACTION REQUIRED
Envirostor ID :	30650002
Program Type :	SCHOOL INVESTIGATION
Site Code :	404256
Latitude :	33.846991
Longitude :	-117.924235

Map Id: R128
Direction: WNW
Distance: 0.294 mi.
Actual: 1549.852 ft.
Elevation: 0.029 mi. / 153.999 ft.
Relative: Lower

Site Name: CALIFORNIA TIRES
1219 N HARBOR BLVD
ANAHEIM, CA 92801

Database(s): [HAULERS - CA]

Envirosite ID: 326669961
EPA ID: N/R

HAULERS - CA

TP ID :	1578062
Phone Number :	(714) 376-5464
Regulatory Status :	N/R
Contact Person(s) :	Fernando Ramirez, Fernando Ramirez
Mailing Address :	1219 N Harbor Blvd, Anaheim, CA 92801-2421
Mailing County :	Orange
Mailing Country :	United States
Mailing Phone Number :	(714) 376-5464
Hauler :	Registered
End Use :	Yes
Generator :	Yes

Map Id: R128
Direction: WNW
Distance: 0.294 mi.
Actual: 1549.852 ft.
Elevation: 0.029 mi. / 153.999 ft.
Relative: Lower

Site Name: CALIFORNIA TIRES
1219 N HARBOR BLVD
ANAHEIM, CA 92801

Database(s): [HAULERS - CA] ***(Cont.)***

Envirosite ID: 326669961
EPA ID: N/R

HAULERS - CA ***(Cont.)***

Retreader :	N/R

Map Id: R129
Direction: WNW
Distance: 0.296 mi.
Actual: 1563.841 ft.
Elevation: 0.029 mi. / 153.999 ft.
Relative: Lower

Site Name: CARS 101
1221 N HARBOR BLVD
ANAHEIM, CA 92801

Database(s): [FRS, LUST REG 8 - CA]

Envirosite ID: 9815538
EPA ID: N/R

FRS

Registry ID :	110066813023

The California Environmental Protection Agency (CalEPA) has recently implemented a new data warehouse system (nSite). This data warehouse combines and merges facility and site information from five different systems managed within CalEPA. The five systems are: California Environmental Reporting System (CERS), EnviroStor, GeoTracker, California Integrated Water Quality System (CIWQS), and Toxic Release Inventory (TRI).

LUST REG 8 - CA

Status Date :	07/16/1999
Status :	Completed - Case Closed
Begin Date :	09/16/1998
Global ID :	T0605902199
Site History :	N/R
RB Case Number :	083003257T
Potential Media Affected :	Soil
Potential Contaminants of Concern :	Waste Oil / Motor / Hydraulic / Lubricating
Local Agency :	ANAHEIM CITY
Local Case Number :	N/R
Lead Agency :	ANAHEIM CITY
File Location :	N/R
CUF Case :	NO
Caseworker :	ROW
Case Type :	LUST Cleanup Site

Map Id: R129
Direction: WNW
Distance: 0.296 mi.
Actual: 1563.841 ft.
Elevation: 0.029 mi. / 153.999 ft.
Relative: Lower

Site Name: CARS 101
1221 N HARBOR BLVD
ANAHEIM, CA 92801

Database(s): [FRS, LUST REG 8 - CA] ***(Cont.)***

Envirosite ID: 9815538
EPA ID: N/R

LUST REG 8 - CA ***(Cont.)***

Contacts Summary

Global ID :	T0605902199
Contact Name :	NANCY OLSON-MARTIN
Contact Type :	Regional Board Caseworker
Organization Name :	SANTA ANA RWQCB (REGION 8)
Address :	3737 MAIN STREET, SUITE 500
City :	RIVERSIDE
Phone Number :	N/R
Email :	nolson-martin@waterboards.ca.gov

Global ID :	T0605902199
Contact Name :	RICHARD O. WILSON
Contact Type :	Local Agency Caseworker
Organization Name :	ANAHEIM CITY
Address :	201 S. ANAHEIM BLVD. #601
City :	ANAHEIM
Phone Number :	N/R
Email :	dwilson@anaheim.net

Regulatory Activities

Date :	11/24/1999
Global ID :	T0605902199
Action Type :	ENFORCEMENT
Action :	Closure/No Further Action Letter

Date :	07/16/1999
Global ID :	T0605902199
Action Type :	ENFORCEMENT
Action :	Closure/No Further Action Letter

Date :	10/15/1998
Global ID :	T0605902199
Action Type :	Other
Action :	Leak Reported

Date :	09/16/1998
Global ID :	T0605902199
Action Type :	Other

Map Id: R129
Direction: WNW
Distance: 0.296 mi.
Actual: 1563.841 ft.
Elevation: 0.029 mi. / 153.999 ft.
Relative: Lower

Site Name: CARS 101
1221 N HARBOR BLVD
ANAHEIM, CA 92801

Database(s): [FRS, LUST REG 8 - CA] ***(Cont.)***

Envirosite ID: 9815538
EPA ID: N/R

LUST REG 8 - CA ***(Cont.)***

Action : Leak Discovery

Status History

Status Date : 07/16/1999
Global ID : T0605902199
Status : Completed - Case Closed

Status Date : 03/15/1999
Global ID : T0605902199
Status : Open - Site Assessment

Status Date : 10/02/1998
Global ID : T0605902199
Status : Open - Site Assessment

Status Date : 09/16/1998
Global ID : T0605902199
Status : Open - Case Begin Date

Map Id: 130
Direction: E
Distance: 0.309 mi.
Actual: 1629.857 ft.
Elevation: 0.031 mi. / 162.999 ft.
Relative: Higher

Site Name: RELIANCE ELECTRIC
1025 N SABINA ST
ANAHEIM, CA 92801

Database(s): [FRS, LUST REG 8 - CA]

Envirosite ID: 9817648
EPA ID: N/R

FRS

Registry ID : 110066773735

The California Environmental Protection Agency (CalEPA) has recently implemented a new data warehouse system (nSite). This data warehouse combines and merges facility and site information from five different systems managed within CalEPA. The five systems are: California Environmental Reporting System (CERS), EnviroStor, GeoTracker, California Integrated Water Quality System (CIWQS), and Toxic Release Inventory (TRI).

Map Id: 130
Direction: E
Distance: 0.309 mi.
Actual: 1629.857 ft.
Elevation: 0.031 mi. / 162.999 ft.
Relative: Higher

Site Name: RELIANCE ELECTRIC
1025 N SABINA ST
ANAHEIM, CA 92801

Database(s): [FRS, LUST REG 8 - CA] ***(Cont.)***

Envirosite ID: 9817648
EPA ID: N/R

LUST REG 8 - CA

Status Date :	03/18/1998
Status :	Completed - Case Closed
Begin Date :	03/14/1990
Global ID :	T0605901163
Site History :	N/R
RB Case Number :	083001523T
Potential Media Affected :	Soil
Potential Contaminants of Concern :	* Chlorinated Hydrocarbons
Local Agency :	ANAHEIM CITY
Local Case Number :	N/R
Lead Agency :	ANAHEIM CITY
File Location :	N/R
CUF Case :	NO
Caseworker :	ROW
Case Type :	LUST Cleanup Site

Contacts Summary

Global ID :	T0605901163
Contact Name :	CARL BERNHARDT
Contact Type :	Regional Board Caseworker
Organization Name :	SANTA ANA RWQCB (REGION 8)
Address :	3737 MAIN STREET, SUITE 500
City :	RIVERSIDE
Phone Number :	9517824495
Email :	cbernhardt@waterboards.ca.gov

Global ID :	T0605901163
Contact Name :	RICHARD O. WILSON
Contact Type :	Local Agency Caseworker
Organization Name :	ANAHEIM CITY
Address :	201 S. ANAHEIM BLVD. #601
City :	ANAHEIM
Phone Number :	N/R
Email :	dwilson@anaheim.net

Regulatory Activities

Date :	10/14/2013

Map Id: 130
Direction: E
Distance: 0.309 mi.
Actual: 1629.857 ft.
Elevation: 0.031 mi. / 162.999 ft.
Relative: Higher

Site Name: RELIANCE ELECTRIC
1025 N SABINA ST
ANAHEIM, CA 92801

Database(s): [FRS, LUST REG 8 - CA] ***(Cont.)***

Envirosite ID: 9817648
EPA ID: N/R

LUST REG 8 - CA ***(Cont.)***

Global ID :	T0605901163
Action Type :	ENFORCEMENT
Action :	File review
Date :	03/18/1998
Global ID :	T0605901163
Action Type :	ENFORCEMENT
Action :	Closure/No Further Action Letter
Date :	05/11/1990
Global ID :	T0605901163
Action Type :	Other
Action :	Leak Reported
Date :	03/16/1990
Global ID :	T0605901163
Action Type :	Other
Action :	Leak Discovery

Status History

Status Date :	03/18/1998
Global ID :	T0605901163
Status :	Completed - Case Closed
Status Date :	05/16/1990
Global ID :	T0605901163
Status :	Open - Site Assessment
Status Date :	05/09/1990
Global ID :	T0605901163
Status :	Open - Site Assessment
Status Date :	03/14/1990
Global ID :	T0605901163
Status :	Open - Case Begin Date
Status Date :	03/14/1990
Global ID :	T0605901163

Map Id: 130
Direction: E
Distance: 0.309 mi.
Actual: 1629.857 ft.
Elevation: 0.031 mi. / 162.999 ft.
Relative: Higher

Site Name: RELIANCE ELECTRIC
1025 N SABINA ST
ANAHEIM, CA 92801

Database(s): [FRS, LUST REG 8 - CA] ***(Cont.)***

Envirosite ID: 9817648
EPA ID: N/R

LUST REG 8 - CA ***(Cont.)***

Status :	Open - Site Assessment

Map Id: S131
Direction: ESE
Distance: 0.333 mi.
Actual: 1756.832 ft.
Elevation: 0.031 mi. / 162.001 ft.
Relative: Higher

Site Name: CEROMET
500 LA PALMA AVENUE E
ANAHEIM, CA

Database(s): [SLIC REG 8 - CA]

Envirosite ID: 9827017
EPA ID: N/R

SLIC REG 8 - CA

Status Date :	01/19/1999
Status :	Completed - Case Closed
Begin Date :	N/R
Global ID :	SLT8R1194063
Site History :	N/R
RB Case Number :	SLT8R119
Potential Media Affected :	N/R
Potential Contaminants of Concern :	N/R
Local Agency :	N/R
Local Case Number :	N/R
Lead Agency :	ORANGE COUNTY LOP
File Location :	N/R
CUF Case :	NO
Caseworker :	N/R
Case Type :	Cleanup Program Site

Contacts Summary

Global ID :	N/R
Contact Name :	N/R
Contact Type :	N/R
Organization Name :	N/R
Address :	N/R
City :	N/R
Phone Number :	N/R

Map Id: S131
Direction: ESE
Distance: 0.333 mi.
Actual: 1756.832 ft.
Elevation: 0.031 mi. / 162.001 ft.
Relative: Higher

Site Name: CEROMET
500 LA PALMA AVENUE E
ANAHEIM, CA

Database(s): [SLIC REG 8 - CA] ***(Cont.)***

Envirosite ID: 9827017
EPA ID: N/R

SLIC REG 8 - CA ***(Cont.)***

Email :	N/R

Regulatory Activities

Date :	N/R
Global ID :	N/R
Action Type :	N/R
Action :	N/R

Status History Summary

Status Date :	01/19/1999
Global ID :	SLT8R1194063
Status :	Completed - Case Closed

Map Id: T132
Direction: E
Distance: 0.340 mi.
Actual: 1793.288 ft.
Elevation: 0.03 mi. / 161.001 ft.
Relative: Higher

Site Name: HOBBS TRUCKING CO.
501 E JULIANNA ST
ANAHEIM, CA 92801

Database(s): [LUST REG 8 - CA]

Envirosite ID: 9816569
EPA ID: N/R

LUST REG 8 - CA

Status Date :	01/09/1989
Status :	Completed - Case Closed
Begin Date :	06/29/1987
Global ID :	T0605900486
Site History :	N/R
RB Case Number :	083000606T
Potential Media Affected :	Soil
Potential Contaminants of Concern :	Waste Oil / Motor / Hydraulic / Lubricating
Local Agency :	N/R
Local Case Number :	N/R
Lead Agency :	ANAHEIM CITY
File Location :	N/R

Map Id: T132
Direction: E
Distance: 0.340 mi.
Actual: 1793.288 ft.
Elevation: 0.03 mi. / 161.001 ft.
Relative: Higher

Site Name: HOBBS TRUCKING CO.
501 E JULIANNA ST
ANAHEIM, CA 92801

Envirosite ID: 9816569
EPA ID: N/R

Database(s): [LUST REG 8 - CA] ***(Cont.)***

LUST REG 8 - CA ***(Cont.)***

CUF Case :	NO
Caseworker :	N/R
Case Type :	LUST Cleanup Site

Contacts Summary

Global ID :	T0605900486
Contact Name :	PATRICIA HANNON
Contact Type :	Regional Board Caseworker
Organization Name :	SANTA ANA RWQCB (REGION 8)
Address :	3737 MAIN STREET, SUITE 500
City :	RIVERSIDE
Phone Number :	N/R
Email :	phannon@waterboards.ca.gov

Regulatory Activities

Date :	07/06/1987
Global ID :	T0605900486
Action Type :	Other
Action :	Leak Reported
Date :	06/29/1987
Global ID :	T0605900486
Action Type :	Other
Action :	Leak Discovery
Date :	06/29/1987
Global ID :	T0605900486
Action Type :	Other
Action :	Leak Stopped

Status History

Status Date :	01/09/1989
Global ID :	T0605900486
Status :	Completed - Case Closed
Status Date :	08/28/1987

Map Id: T132
Direction: E
Distance: 0.340 mi.
Actual: 1793.288 ft.
Elevation: 0.03 mi. / 161.001 ft.
Relative: Higher

Site Name: HOBBS TRUCKING CO.
501 E JULIANNA ST
ANAHEIM, CA 92801

Database(s): [LUST REG 8 - CA] ***(Cont.)***

Envirosite ID: 9816569
EPA ID: N/R

LUST REG 8 - CA ***(Cont.)***

Global ID :	T0605900486
Status :	Open - Site Assessment
Status Date :	08/25/1987
Global ID :	T0605900486
Status :	Open - Site Assessment
Status Date :	06/29/1987
Global ID :	T0605900486
Status :	Open - Case Begin Date

Map Id: T133
Direction: E
Distance: 0.340 mi.
Actual: 1793.288 ft.
Elevation: 0.03 mi. / 161.001 ft.
Relative: Higher

Site Name: HOBBS TRUCKING
501 E JULIANNA ST
ANAHEIM, CA 92801

Database(s): [FRS, LUST REG 8 - CA]

Envirosite ID: 9816567
EPA ID: N/R

FRS

Registry ID :	110065106833

The California Environmental Protection Agency (CalEPA) has recently implemented a new data warehouse system (nSite). This data warehouse combines and merges facility and site information from five different systems managed within CalEPA. The five systems are: California Environmental Reporting System (CERS), EnviroStor, GeoTracker, California Integrated Water Quality System (CIWQS), and Toxic Release Inventory (TRI).

LUST REG 8 - CA

Status Date :	02/23/1999
Status :	Completed - Case Closed
Begin Date :	06/15/1998
Global ID :	T0605902178
Site History :	N/R
RB Case Number :	083003212T

Map Id: T133
Direction: E
Distance: 0.340 mi.
Actual: 1793.288 ft.
Elevation: 0.03 mi. / 161.001 ft.
Relative: Higher

Site Name: HOBBS TRUCKING
501 E JULIANNA ST
ANAHEIM, CA 92801

Database(s): [FRS, LUST REG 8 - CA] ***(Cont.)***

Envirosite ID: 9816567
EPA ID: N/R

LUST REG 8 - CA ***(Cont.)***

Potential Media Affected :	Soil
Potential Contaminants of Concern :	Gasoline
Local Agency :	ANAHEIM CITY
Local Case Number :	N/R
Lead Agency :	ANAHEIM CITY
File Location :	N/R
CUF Case :	NO
Caseworker :	ROW
Case Type :	LUST Cleanup Site

Contacts Summary

Global ID :	T0605902178
Contact Name :	RICHARD O. WILSON
Contact Type :	Local Agency Caseworker
Organization Name :	ANAHEIM CITY
Address :	201 S. ANAHEIM BLVD. #601
City :	ANAHEIM
Phone Number :	N/R
Email :	dwilson@anaheim.net

Global ID :	T0605902178
Contact Name :	TOM E. MBEKE-EKANEM
Contact Type :	Regional Board Caseworker
Organization Name :	SANTA ANA RWQCB (REGION 8)
Address :	3737 MAIN STREET, SUITE 500
City :	RIVERSIDE
Phone Number :	9513202007
Email :	tmbeke-ekanem@waterboards.ca.gov

Regulatory Activities

Date :	02/23/1999
Global ID :	T0605902178
Action Type :	ENFORCEMENT
Action :	Closure/No Further Action Letter

Date :	07/07/1998
Global ID :	T0605902178

Map Id: T133
Direction: E
Distance: 0.340 mi.
Actual: 1793.288 ft.
Elevation: 0.03 mi. / 161.001 ft.
Relative: Higher

Site Name: HOBBS TRUCKING
501 E JULIANNA ST
ANAHEIM, CA 92801

Database(s): [FRS, LUST REG 8 - CA] ***(Cont.)***

Envirosite ID: 9816567
EPA ID: N/R

LUST REG 8 - CA ***(Cont.)***

Action Type :	Other
Action :	Leak Reported
Date :	06/15/1998
Global ID :	T0605902178
Action Type :	Other
Action :	Leak Discovery

Status History

Status Date :	02/23/1999
Global ID :	T0605902178
Status :	Completed - Case Closed
Status Date :	08/25/1998
Global ID :	T0605902178
Status :	Open - Site Assessment
Status Date :	06/23/1998
Global ID :	T0605902178
Status :	Open - Site Assessment
Status Date :	06/15/1998
Global ID :	T0605902178
Status :	Open - Case Begin Date

Map Id: T134
Direction: E
Distance: 0.340 mi.
Actual: 1793.288 ft.
Elevation: 0.03 mi. / 161.001 ft.
Relative: Higher

Site Name: HOBBS TRUCKING CO
501 JULIANA
ANAHEIM, CA 92801

Database(s): [LUST REG 8 - CA]

Envirosite ID: 9816568
EPA ID: N/R

LUST REG 8 - CA

Status Date :	01/09/1989
Status :	Completed - Case Closed
Begin Date :	07/06/1987
Global ID :	T0605949705
Site History :	N/R
RB Case Number :	083000606T
Potential Media Affected :	Soil
Potential Contaminants of Concern :	Waste Oil / Motor / Hydraulic / Lubricating
Local Agency :	ORANGE COUNTY LOP
Local Case Number :	87UT149
Lead Agency :	ORANGE COUNTY LOP
File Location :	Local Agency
CUF Case :	YES
Caseworker :	AM
Case Type :	LUST Cleanup Site

Contacts Summary

Global ID :	T0605949705
Contact Name :	ANTHONY MARTINEZ
Contact Type :	Local Agency Caseworker
Organization Name :	ORANGE COUNTY LOP
Address :	1241 E. DYER ROAD SUITE 120
City :	SANTA ANA
Phone Number :	7144336011
Email :	amartinez@ochca.com

Global ID :	T0605949705
Contact Name :	TOM E. MBEKE-EKANEM
Contact Type :	Regional Board Caseworker
Organization Name :	SANTA ANA RWQCB (REGION 8)
Address :	3737 MAIN STREET, SUITE 500
City :	RIVERSIDE
Phone Number :	9513202007
Email :	tmbeke-ekanem@waterboards.ca.gov

Regulatory Activities

Date :	07/06/1987

Map Id: T134
Direction: E
Distance: 0.340 mi.
Actual: 1793.288 ft.
Elevation: 0.03 mi. / 161.001 ft.
Relative: Higher

Site Name: HOBBS TRUCKING CO
501 JULIANA
ANAHEIM, CA 92801

Database(s): [LUST REG 8 - CA] ***(Cont.)***

Envirosite ID: 9816568
EPA ID: N/R

LUST REG 8 - CA ***(Cont.)***

Global ID :	T0605949705
Action Type :	Other
Action :	Leak Discovery
Date :	07/06/1987
Global ID :	T0605949705
Action Type :	Other
Action :	Leak Reported

Status History

Status Date :	01/09/1989
Global ID :	T0605949705
Status :	Completed - Case Closed
Status Date :	07/06/1987
Global ID :	T0605949705
Status :	Open - Case Begin Date

Map Id: 135
Direction: ENE
Distance: 0.344 mi.
Actual: 1816.779 ft.
Elevation: 0.031 mi. / 166.001 ft.
Relative: Higher

Site Name: ANAHEIM CITRUS PRODUCTS
421 E COMMERCIAL ST
ANAHEIM, CA 92801

Database(s): [LUST REG 8 - CA]

Envirosite ID: 9815019
EPA ID: N/R

LUST REG 8 - CA

Status Date :	05/23/2007
Status :	Completed - Case Closed
Begin Date :	08/01/1995
Global ID :	T0605901883
Site History :	N/R
RB Case Number :	083002717T
Potential Media Affected :	Soil
Potential Contaminants of Concern :	Diesel

Map Id: 135
Direction: ENE
Distance: 0.344 mi.
Actual: 1816.779 ft.
Elevation: 0.031 mi. / 166.001 ft.
Relative: Higher

Site Name: ANAHEIM CITRUS PRODUCTS
421 E COMMERCIAL ST
ANAHEIM, CA 92801

Database(s): [LUST REG 8 - CA] ***(Cont.)***

Envirosite ID: 9815019
EPA ID: N/R

LUST REG 8 - CA ***(Cont.)***

Local Agency :	ANAHEIM CITY
Local Case Number :	N/R
Lead Agency :	ANAHEIM CITY
File Location :	N/R
CUF Case :	YES
Caseworker :	RM
Case Type :	LUST Cleanup Site

Contacts Summary

Global ID :	T0605901883
Contact Name :	RALPH MCCAFFREY
Contact Type :	Local Agency Caseworker
Organization Name :	ANAHEIM CITY
Address :	201 S. ANAHEIM BLVD. MS 601
City :	ANAHEIM
Phone Number :	N/R
Email :	rmccaffrey@anaheim.net

Global ID :	T0605901883
Contact Name :	VALERIE JAHN-BULL
Contact Type :	Regional Board Caseworker
Organization Name :	SANTA ANA RWQCB (REGION 8)
Address :	3737 MAIN STREET, SUITE 500
City :	RIVERSIDE
Phone Number :	9517824903
Email :	vjahn-bull@waterboards.ca.gov

Regulatory Activities

Date :	05/23/2007
Global ID :	T0605901883
Action Type :	ENFORCEMENT
Action :	Closure/No Further Action Letter

Date :	08/03/1995
Global ID :	T0605901883
Action Type :	Other
Action :	Leak Discovery

Map Id: 135
Direction: ENE
Distance: 0.344 mi.
Actual: 1816.779 ft.
Elevation: 0.031 mi. / 166.001 ft.
Relative: Higher

Site Name: ANAHEIM CITRUS PRODUCTS
421 E COMMERCIAL ST
ANAHEIM, CA 92801

Database(s): [LUST REG 8 - CA] ***(Cont.)***

Envirosite ID: 9815019
EPA ID: N/R

LUST REG 8 - CA ***(Cont.)***

Date :	08/03/1995
Global ID :	T0605901883
Action Type :	Other
Action :	Leak Reported
Date :	08/01/1995
Global ID :	T0605901883
Action Type :	Other
Action :	Leak Stopped

Status History

Status Date :	05/23/2007
Global ID :	T0605901883
Status :	Completed - Case Closed
Status Date :	12/08/2005
Global ID :	T0605901883
Status :	Open - Verification Monitoring
Status Date :	05/23/2003
Global ID :	T0605901883
Status :	Open - Verification Monitoring
Status Date :	03/21/2003
Global ID :	T0605901883
Status :	Open - Verification Monitoring
Status Date :	10/31/2002
Global ID :	T0605901883
Status :	Open - Verification Monitoring
Status Date :	08/09/1995
Global ID :	T0605901883
Status :	Open - Site Assessment
Status Date :	08/01/1995
Global ID :	T0605901883
Status :	Open - Case Begin Date

Map Id: S136
Direction: ESE
Distance: 0.345 mi.
Actual: 1823.868 ft.
Elevation: 0.031 mi. / 162.001 ft.
Relative: Higher

Site Name: ORANGE COE - MANN UNDOCUMENTED FILL 560, 580, AND 600 LA PALMA AVENUE ANAHEIM, CA 92801

Database(s): [BOND EXPENDITURE PLAN - CA, ENVIROSTOR - CA, NFA - CA]

Envirosite ID: 9490158
EPA ID: N/R

BOND EXPENDITURE PLAN - CA

Status Date :	11/13/2006
Site Type :	School Investigation
Site Type Detailed :	School
Acreage :	0.88
APN :	NONE SPECIFIED
National Priorities List :	NO
Regulatory Agencies Involved :	DTSC - Site Cleanup Program
Lead Agency :	DTSC - Site Cleanup Program
Project Manager :	N/R
Supervisor :	Shahir Haddad
Division Branch :	Southern California Schools & Brownfields Outreach
Envirostor ID :	30880004
Site Code :	404587
Assembly :	69
Senate :	29
Congressional District :	46
Special Program :	N/R
Status :	No Further Action
Past Uses :	ILLEGAL DUMPING
Potential COC :	Lead; Polychlorinated biphenyls (PCBs)
Confirmed COC :	Polychlorinated biphenyls (PCBs); Lead
Potential Media Affected :	Soil
Restricted Use :	NO
Site Management Req :	NONE SPECIFIED
Funding :	School District
Latitude :	33.8473
Longitude :	-117.9121

Alias Details

Alias :	30880004
Alias Type :	Envirostor ID Number
Alias :	404587
Alias Type :	Project Code (Site Code)
Alias :	ORANGE COUNTY OFFICE OF EDUCATION
Alias Type :	Alternate Name

Map Id: S136
Direction: ESE
Distance: 0.345 mi.
Actual: 1823.868 ft.
Elevation: 0.031 mi. / 162.001 ft.
Relative: Higher

Site Name: ORANGE COE - MANN UNDOCUMENTED FILL 560, 580, AND 600 LA PALMA AVENUE ANAHEIM, CA 92801

Database(s): [BOND EXPENDITURE PLAN - CA, ENVIROSTOR - CA, NFA - CA] ***(Cont.)***

Envirosite ID: 9490158
EPA ID: N/R

BOND EXPENDITURE PLAN - CA ***(Cont.)***

Completed Activities

Completed Date :	12/20/2004
Area Name :	PROJECT WIDE
Sub Area Name :	N/R
Document Type :	Environmental Oversight Agreement
Comments :	DTSC entered into an Environmental Oversight Agreement (Docket Number HSA-A 04/05-097) with the Orange County Office of Education to provide oversight for a Preliminary Endangerment Assessment for the proposed Mann Undocumented Fill Site.

Future Activities

Area Name :	N/R
Sub Area Name :	N/R
Document Type :	N/R
Due Date :	N/R

Scheduled Activites

Due Date :	N/R
Revised Date :	N/R
Area Name :	N/R
Sub Area Name :	N/R
Document Type :	N/R

ENVIROSTOR - CA

Status Date :	11/13/2006
Status :	NO FURTHER ACTION
Envirostor ID :	30880004
Site Code :	404587
Program Type :	SCHOOL INVESTIGATION
Latitude :	33.8473
Longitude :	-117.9121

NFA - CA

Map Id: S136
Direction: ESE
Distance: 0.345 mi.
Actual: 1823.868 ft.
Elevation: 0.031 mi. / 162.001 ft.
Relative: Higher

Site Name: ORANGE COE - MANN UNDOCUMENTED FILL 560, 580, AND 600 LA PALMA AVENUE ANAHEIM, CA 92801

Database(s): [BOND EXPENDITURE PLAN - CA, ENVIROSTOR - CA, NFA - CA] ***(Cont.)***

Envirosite ID: 9490158
EPA ID: N/R

NFA - CA ***(Cont.)***

Status Date :	11/13/2006
Status :	NO FURTHER ACTION
Envirostor ID :	30880004
Program Type :	SCHOOL INVESTIGATION
Site Code :	404587
Latitude :	33.8473
Longitude :	-117.9121

Map Id: S137
Direction: ESE
Distance: 0.353 mi.
Actual: 1863.699 ft.
Elevation: 0.031 mi. / 162.001 ft.
Relative: Higher

Site Name: ORANGE COE - MANN UNDOCUMENTED FILL 560, 580 AND 600 LA PALMA AVENUE ANAHEIM, CA 92801

Database(s): [BOND EXPENDITURE PLAN - CA, ENVIROSTOR - CA, NFA - CA]

Envirosite ID: 9490157
EPA ID: N/R

BOND EXPENDITURE PLAN - CA

Status Date :	01/25/2005
Site Type :	School Investigation
Site Type Detailed :	School
Acreage :	.88
APN :	NONE SPECIFIED
National Priorities List :	NO
Regulatory Agencies Involved :	* DTSC
Lead Agency :	* DTSC
Project Manager :	N/R
Supervisor :	Shahir Haddad
Division Branch :	Southern California Schools & Brownfields Outreach
Envirostor ID :	30880006
Site Code :	404587
Assembly :	69
Senate :	29
Congressional District :	46
Special Program :	N/R
Status :	No Further Action

Map Id: S137
Direction: ESE
Distance: 0.353 mi.
Actual: 1863.699 ft.
Elevation: 0.031 mi. / 162.001 ft.
Relative: Higher

Site Name: ORANGE COE - MANN UNDOCUMENTED FILL
560, 580 AND 600 LA PALMA AVENUE
ANAHEIM, CA 92801

Database(s): [BOND EXPENDITURE PLAN - CA, ENVIROSTOR - CA, NFA - CA] ***(Cont.)***

Envirosite ID: 9490157
EPA ID: N/R

BOND EXPENDITURE PLAN - CA ***(Cont.)***

Past Uses :	RESIDENTIAL AREA
Potential COC :	Lead; Polychlorinated biphenyls (PCBs)
Confirmed COC :	Polychlorinated biphenyls (PCBs); Lead
Potential Media Affected :	Soil
Restricted Use :	NO
Site Management Req :	NONE SPECIFIED
Funding :	School District
Latitude :	33.8472
Longitude :	-117.912

Alias Details

Alias :	30880006
Alias Type :	Envirostor ID Number
Alias :	404587
Alias Type :	Project Code (Site Code)
Alias :	ORANGE COE-MANN UNDOCUMENTED FILL
Alias Type :	Alternate Name

Completed Activities

Completed Date :	06/02/2005
Area Name :	PROJECT WIDE
Sub Area Name :	N/R
Document Type :	Cost Recovery Closeout Memo
Comments :	N/R
Completed Date :	05/26/2005
Area Name :	PROJECT WIDE
Sub Area Name :	N/R
Document Type :	Supplemental Site Investigation Report
Comments :	N/R
Completed Date :	12/20/2004
Area Name :	PROJECT WIDE
Sub Area Name :	N/R

Map Id: S137
Direction: ESE
Distance: 0.353 mi.
Actual: 1863.699 ft.
Elevation: 0.031 mi. / 162.001 ft.
Relative: Higher

Site Name: ORANGE COE - MANN UNDOCUMENTED FILL 560, 580 AND 600 LA PALMA AVENUE ANAHEIM, CA 92801

Database(s): [BOND EXPENDITURE PLAN - CA, ENVIROSTOR - CA, NFA - CA] ***(Cont.)***

Envirosite ID: 9490157
EPA ID: N/R

BOND EXPENDITURE PLAN - CA ***(Cont.)***

Document Type :	Environmental Oversight Agreement
Comments :	DTSC entered into an Environmental Oversight Agreement (Docket Number HSA-A 04/05-097) with the Orange County Office of Education to provide oversight for a Preliminary Endangerment Assessment for the proposed Mann Undocumented Fill Site.

Completed Date :	12/10/2004
Area Name :	PROJECT WIDE
Sub Area Name :	N/R
Document Type :	Site Inspections/Visit (Non LUR)
Comments :	N/R

Completed Date :	11/24/2004
Area Name :	PROJECT WIDE
Sub Area Name :	N/R
Document Type :	* Workplan
Comments :	N/R

Future Activities

Area Name :	N/R
Sub Area Name :	N/R
Document Type :	N/R
Due Date :	N/R

Scheduled Activites

Due Date :	N/R
Revised Date :	N/R
Area Name :	N/R
Sub Area Name :	N/R
Document Type :	N/R

ENVIROSTOR - CA

Status Date :	01/25/2005

Map Id: S137
Direction: ESE
Distance: 0.353 mi.
Actual: 1863.699 ft.
Elevation: 0.031 mi. / 162.001 ft.
Relative: Higher

Site Name: ORANGE COE - MANN UNDOCUMENTED FILL
560, 580 AND 600 LA PALMA AVENUE
ANAHEIM, CA 92801

Database(s): [BOND EXPENDITURE PLAN - CA, ENVIROSTOR - CA, NFA - CA] ***(Cont.)***

Envirosite ID: 9490157
EPA ID: N/R

ENVIROSTOR - CA ***(Cont.)***

Status :	NO FURTHER ACTION
Envirostor ID :	30880006
Site Code :	404587
Program Type :	SCHOOL INVESTIGATION
Latitude :	33.8472
Longitude :	-117.912

NFA - CA

Status Date :	01/25/2005
Status :	NO FURTHER ACTION
Envirostor ID :	30880006
Program Type :	SCHOOL INVESTIGATION
Site Code :	404587
Latitude :	33.8472
Longitude :	-117.912

Map Id: 138
Direction: SSE
Distance: 0.367 mi.
Actual: 1936.242 ft.
Elevation: 0.03 mi. / 156.001 ft.
Relative: Equal

Site Name: MONNIG'S AUTO SERVICE
744 N ANAHEIM BLVD
ANAHEIM, CA 92805

Database(s): [FRS, LUST REG 8 - CA]

Envirosite ID: 9817246
EPA ID: N/R

FRS

Registry ID :	110066320056

The California Environmental Protection Agency (CalEPA) has recently implemented a new data warehouse system (nSite). This data warehouse combines and merges facility and site information from five different systems managed within CalEPA. The five systems are: California Environmental Reporting System (CERS), EnviroStor, GeoTracker, California Integrated Water Quality System (CIWQS), and Toxic Release Inventory (TRI).

LUST REG 8 - CA

Map Id: 138
Direction: SSE
Distance: 0.367 mi.
Actual: 1936.242 ft.
Elevation: 0.03 mi. / 156.001 ft.
Relative: Equal

Site Name: MONNIG'S AUTO SERVICE
744 N ANAHEIM BLVD
ANAHEIM, CA 92805

Database(s): [FRS, LUST REG 8 - CA] ***(Cont.)***

Envirosite ID: 9817246
EPA ID: N/R

LUST REG 8 - CA ***(Cont.)***

Status Date :	02/06/2001
Status :	Completed - Case Closed
Begin Date :	09/16/1998
Global ID :	T0605902198
Site History :	N/R
RB Case Number :	083003256T
Potential Media Affected :	Soil
Potential Contaminants of Concern :	Waste Oil / Motor / Hydraulic / Lubricating
Local Agency :	ANAHEIM CITY
Local Case Number :	N/R
Lead Agency :	ANAHEIM CITY
File Location :	N/R
CUF Case :	NO
Caseworker :	ROW
Case Type :	LUST Cleanup Site

Contacts Summary

Global ID :	T0605902198
Contact Name :	NANCY OLSON-MARTIN
Contact Type :	Regional Board Caseworker
Organization Name :	SANTA ANA RWQCB (REGION 8)
Address :	3737 MAIN STREET, SUITE 500
City :	RIVERSIDE
Phone Number :	N/R
Email :	nolson-martin@waterboards.ca.gov

Global ID :	T0605902198
Contact Name :	RICHARD O. WILSON
Contact Type :	Local Agency Caseworker
Organization Name :	ANAHEIM CITY
Address :	201 S. ANAHEIM BLVD. #601
City :	ANAHEIM
Phone Number :	N/R
Email :	dwilson@anaheim.net

Regulatory Activities

Date :	07/24/2002

Map Id: 138
Direction: SSE
Distance: 0.367 mi.
Actual: 1936.242 ft.
Elevation: 0.03 mi. / 156.001 ft.
Relative: Equal

Site Name: MONNIG'S AUTO SERVICE
744 N ANAHEIM BLVD
ANAHEIM, CA 92805

Database(s): [FRS, LUST REG 8 - CA] ***(Cont.)***

Envirosite ID: 9817246
EPA ID: N/R

LUST REG 8 - CA ***(Cont.)***

Global ID :	T0605902198
Action Type :	ENFORCEMENT
Action :	Closure/No Further Action Letter
Date :	02/06/2001
Global ID :	T0605902198
Action Type :	ENFORCEMENT
Action :	Closure/No Further Action Letter
Date :	09/30/1998
Global ID :	T0605902198
Action Type :	Other
Action :	Leak Reported
Date :	09/16/1998
Global ID :	T0605902198
Action Type :	Other
Action :	Leak Discovery
Date :	09/16/1998
Global ID :	T0605902198
Action Type :	REMEDIATION
Action :	Excavation

Status History

Status Date :	02/06/2001
Global ID :	T0605902198
Status :	Completed - Case Closed
Status Date :	09/03/1999
Global ID :	T0605902198
Status :	Open - Remediation
Status Date :	09/22/1998
Global ID :	T0605902198
Status :	Open - Site Assessment
Status Date :	09/16/1998

Map Id: 138
Direction: SSE
Distance: 0.367 mi.
Actual: 1936.242 ft.
Elevation: 0.03 mi. / 156.001 ft.
Relative: Equal

Site Name: MONNIG'S AUTO SERVICE
744 N ANAHEIM BLVD
ANAHEIM, CA 92805

Database(s): [FRS, LUST REG 8 - CA] ***(Cont.)***

Envirosite ID: 9817246
EPA ID: N/R

LUST REG 8 - CA ***(Cont.)***

Global ID :	T0605902198
Status :	Open - Case Begin Date

Map Id: S139
Direction: ESE
Distance: 0.376 mi.
Actual: 1985.490 ft.
Elevation: 0.031 mi. / 162.999 ft.
Relative: Higher

Site Name: NORTHWEST MOTOR WELDING
519 E LA PALMA AVE
ANAHEIM, CA 92801

Database(s): [ECHO, FRS, INDUSTRIAL CLEANUP_Orange County - CA, LUST REG 8 - CA]

Envirosite ID: 4005787
EPA ID: N/R

ECHO

Last Inspection Date :	N/R
Registry ID :	110002732124
FIPS Code :	06059
EPA Region :	09
Inspection Count :	0
Last Inspection Days :	N/R
Informal Count :	0
Last Informal Action Date :	N/R
Formal Action Count :	0
Last Formal Action Date :	N/R
Total Penalties :	0
Penalty Count :	0
Last Penalty Date :	N/R
Last Penalty Amount :	N/R
QTRS IN NC :	0
Programs IN SNC :	0
Current Compliance Status :	No Violation
Three-Year Compliance Status :	N/R
Collection Method :	ADDRESS MATCHING-HOUSE NUMBER
Reference Point :	ENTRANCE POINT OF A FACILITY OR STATION
Accuracy Meters :	50
Derived Tribes :	N/R
Derived HUC :	18070106
Derived WBD :	180701060505

Map Id: S139
Direction: ESE
Distance: 0.376 mi.
Actual: 1985.490 ft.
Elevation: 0.031 mi. / 162.999 ft.
Relative: Higher

Site Name: NORTHWEST MOTOR WELDING
519 E LA PALMA AVE
ANAHEIM, CA 92801

Database(s): [ECHO, FRS, INDUSTRIAL CLEANUP_Orange County - CA, LUST REG 8 - CA] ***(Cont.)***

Envirosite ID: 4005787
EPA ID: N/R

ECHO ***(Cont.)***

Derived STCTY FIPS :	06059
Derived Zip :	92801
Derived CD113 :	46
Derived CB2010 :	060590865021019
MYRTK Universe :	NNN
NPDES IDs :	N/R
CWA Permit Types :	N/R
CWA Compliance Tracking :	N/R
CWA NAICS :	N/R
CWA SICS :	N/R
CWA Inspection Count :	N/R
CWA Last Inspection Days :	N/R
CWA Informal Count :	N/R
CWA Formal Action Count :	N/R
CWA Last Formal Action Date :	N/R
CWA Penalties :	N/R
CWA Last Penalty Date :	N/R
CWA Last Penalty Amount :	N/R
CWA Quarters IN NC :	N/R
CWA Current Compliance Status :	N/R
CWA Current SNC Flag :	N
CWA 13 Quarters Compliance Status :	N/R
CWA 13 Quarters Effluent Exceedances :	N/R
CWA Three-Year QNCR Codes :	N/R
DFR URL :	Click here for hyperlink provided by the agency.
Facility SIC Codes :	N/R
Facility NAICS Codes :	N/R
Facility Last Inspection EPA Date :	N/R
Facility Last Inspection State Date :	N/R
Facility Last Formal Act EPA Date :	N/R
Facility Last Formal Act State Date :	N/R
Facility Last Informal Act EPA Date :	N/R
Facility Last Informal Act State Date :	N/R
Facility Federal Agency :	N/R
TRI Reporter :	N/R
Facility Imp Water Flag :	N/R
Current SNC Flag :	N
Indian County Flag :	N
Federal Flag :	N/R
US Mexico Border Flag :	N

Map Id: S139
Direction: ESE
Distance: 0.376 mi.
Actual: 1985.490 ft.
Elevation: 0.031 mi. / 162.999 ft.
Relative: Higher

Site Name: NORTHWEST MOTOR WELDING
519 E LA PALMA AVE
ANAHEIM, CA 92801

Database(s): [ECHO, FRS, INDUSTRIAL CLEANUP_Orange County - CA, LUST REG 8 - CA] ***(Cont.)***

Envirosite ID: 4005787
EPA ID: N/R

ECHO ***(Cont.)***

Chesapeak Bay Flag :	N/R
AIR Flag :	N
NPDES Flag :	N
SDWIS Flag :	N
RCRA Flag :	Y
TRI Flag :	N
GHG Flag :	N
Major Flag :	N/R
Active Flag :	Y
NAA Flag :	Y
Latitude :	33.84728
Longitude :	-117.911641

FRS

Registry ID :	110002732124

RCRAInfo is EPA's comprehensive information system that supports the Resource Conservation and Recovery Act (RCRA) of 1976 and the Hazardous and Solid Waste Amendments (HSWA) of 1984 through the tracking of events and activities related to facilities that generate, transport, and treat, store, or dispose of hazardous waste. RCRAInfo allows RCRA program staff to track the notification, permit, compliance, and corrective action activities required under RCRA. RCRAInfo also supports generation of the National Hazardous Waste Biennial Report. All generators and treatment, storage, and disposal facilities who handle hazardous waste are required to report to the EPA Administrator at least once every two years to support creation of the Biennial Report.

The California Environmental Protection Agency (CalEPA) has recently implemented a new data warehouse system (nSite). This data warehouse combines and merges facility and site information from five different systems managed within CalEPA. The five systems are: California Environmental Reporting System (CERS), EnviroStor, GeoTracker, California Integrated Water Quality System (CIWQS), and Toxic Release Inventory (TRI).

INDUSTRIAL CLEANUP_Orange County - CA

Case ID :	91IC037
Record ID :	RO0000323
Released Substance(s) :	PLATING WASTE - NICKEL

Map Id: S139
Direction: ESE
Distance: 0.376 mi.
Actual: 1985.490 ft.
Elevation: 0.031 mi. / 162.999 ft.
Relative: Higher

Site Name: NORTHWEST MOTOR WELDING
519 E LA PALMA AVE
ANAHEIM, CA 92801

Database(s): [ECHO, FRS, INDUSTRIAL CLEANUP_Orange County - CA, LUST REG 8 - CA] ***(Cont.)***

Envirosite ID: 4005787
EPA ID: N/R

INDUSTRIAL CLEANUP_Orange County - CA ***(Cont.)***

Status Description :	CLOSED
Case Closed Date :	10/13/1991
Type of Closure :	Closed pre 1994, file review required to determine closure type

LUST REG 8 - CA

Status Date :	07/29/1992
Status :	Completed - Case Closed
Begin Date :	12/12/1989
Global ID :	T0605901075
Site History :	N/R
RB Case Number :	083001422T
Potential Media Affected :	Soil
Potential Contaminants of Concern :	Waste Oil / Motor / Hydraulic / Lubricating
Local Agency :	ANAHEIM CITY
Local Case Number :	N/R
Lead Agency :	ANAHEIM CITY
File Location :	N/R
CUF Case :	NO
Caseworker :	ROW
Case Type :	LUST Cleanup Site

Contacts Summary

Global ID :	T0605901075
Contact Name :	CARL BERNHARDT
Contact Type :	Regional Board Caseworker
Organization Name :	SANTA ANA RWQCB (REGION 8)
Address :	3737 MAIN STREET, SUITE 500
City :	RIVERSIDE
Phone Number :	9517824495
Email :	cbernhardt@waterboards.ca.gov

Global ID :	T0605901075
Contact Name :	RICHARD O. WILSON
Contact Type :	Local Agency Caseworker
Organization Name :	ANAHEIM CITY
Address :	201 S. ANAHEIM BLVD. #601
City :	ANAHEIM

Map Id: S139
Direction: ESE
Distance: 0.376 mi.
Actual: 1985.490 ft.
Elevation: 0.031 mi. / 162.999 ft.
Relative: Higher

Site Name: NORTHWEST MOTOR WELDING
519 E LA PALMA AVE
ANAHEIM, CA 92801

Database(s): [ECHO, FRS, INDUSTRIAL CLEANUP_Orange County - CA, LUST REG 8 - CA] ***(Cont.)***

Envirosite ID: 4005787
EPA ID: N/R

LUST REG 8 - CA ***(Cont.)***

Phone Number :	N/R
Email :	dwilson@anaheim.net

Regulatory Activities

Date :	07/29/1992
Global ID :	T0605901075
Action Type :	ENFORCEMENT
Action :	Closure/No Further Action Letter
Date :	02/27/1990
Global ID :	T0605901075
Action Type :	Other
Action :	Leak Reported
Date :	12/12/1989
Global ID :	T0605901075
Action Type :	Other
Action :	Leak Discovery

Status History

Status Date :	07/29/1992
Global ID :	T0605901075
Status :	Completed - Case Closed
Status Date :	07/28/1992
Global ID :	T0605901075
Status :	Open - Remediation
Status Date :	10/01/1990
Global ID :	T0605901075
Status :	Open - Remediation
Status Date :	09/06/1990
Global ID :	T0605901075
Status :	Open - Site Assessment

Map Id: S139
Direction: ESE
Distance: 0.376 mi.
Actual: 1985.490 ft.
Elevation: 0.031 mi. / 162.999 ft.
Relative: Higher

Site Name: NORTHWEST MOTOR WELDING
519 E LA PALMA AVE
ANAHEIM, CA 92801

Database(s): [ECHO, FRS, INDUSTRIAL CLEANUP_Orange County - CA, LUST REG 8 - CA] ***(Cont.)***

Envirosite ID: 4005787
EPA ID: N/R

LUST REG 8 - CA ***(Cont.)***

Status Date :	03/01/1990
Global ID :	T0605901075
Status :	Open - Site Assessment
Status Date :	02/23/1990
Global ID :	T0605901075
Status :	Open - Site Assessment
Status Date :	12/12/1989
Global ID :	T0605901075
Status :	Open - Case Begin Date

Map Id: 140
Direction: E
Distance: 0.392 mi.
Actual: 2070.461 ft.
Elevation: 0.031 mi. / 165 ft.
Relative: Higher

Site Name: RODDICK TOOL CO. (FRMR) (BODYCOTE)
1023 N PAULINE ST
ANAHEIM, CA 92801

Database(s): [DEED - CA, FRS, SLIC REG 8 - CA]

Envirosite ID: 9416902
EPA ID: N/R

DEED - CA

Date Recorded :	02/16/2012
Global ID :	T0605900286
Status :	COMPLETED - CASE CLOSED
Site Type :	SLIC
Lead Agency :	SANTA ANA RWQCB (REGION 8)
Covenant Uploaded? :	Y

FRS

Registry ID :	110065107985

The California Environmental Protection Agency (CalEPA) has recently implemented a new data warehouse system (nSite). This data warehouse combines and merges facility and site information from five different systems managed within CalEPA. The five systems are: California Environmental Reporting System (CERS), EnviroStor, GeoTracker, California Integrated Water Quality System (CIWQS), and Toxic Release Inventory (TRI).

Map Id: 140
Direction: E
Distance: 0.392 mi.
Actual: 2070.461 ft.
Elevation: 0.031 mi. / 165 ft.
Relative: Higher

Site Name: RODDICK TOOL CO. (FRMR) (BODYCOTE)
1023 N PAULINE ST
ANAHEIM, CA 92801

Database(s): [DEED - CA, FRS, SLIC REG 8 - CA] ***(Cont.)***

Envirosite ID: 9416902
EPA ID: N/R

SLIC REG 8 - CA

Status Date :	03/16/2012
Status :	Completed - Case Closed
Begin Date :	06/05/1985
Global ID :	T0605900286

Site History :

CRACO CORP. OF ANAHEIM REMOVED, RINSED AND DISPOSED OF TANKS, REMOVED AND HAULED AWAY ANY CONTAMINATED SOIL, GENERAL CLEANUP, AND BACKFILLED THE EXCAVATION WITH CLEAN DIRT, ETC. 03/27/09: Case is being referred to Regional Board. Referral letter will be sent. City of Anaheim referral letter sent to Regional Board April 6, 2009. Excavation of calrifier and assoiated soil completed. SVE Remediation in progress. The approximately 0.5-acre Site has two buildings, located at 1023 and 1025 North Pauline Street. The northern Site building (at 1025) consists of offices and manufacturing, maintenance, storage, and distribution areas, and is currently used by Bodycote for equipment storage. The southern Site building (at 1023) was formerly used by the Roddick Tool Company for tool and die-work, and is currently vacant. The former Roddick Tool Company facility contained a 40-gallon clarifier and a 500-gallon underground storage tank (UST) that was used to store waste cutting oil generated during machining processes. The UST and clarifier were removed under the supervision of staff from both the Orange County Health Care Agency (OCHCA) and the Regional Board. Subsequent soil sampling beneath the former Roddick facility confirmed the presence of total recoverable petroleum hydrocarbons (TRPH), tetrachloroethene (PCE), and trichloroethene (TCE) in soil, which had resulted from a ruptured connection between the UST and the clarifier. A total of eight groundwater monitoring wells were installed at the Site. Several of the wells have been abandoned, some of which were replaced later. There are currently six groundwater monitoring wells (MW-1 through MW-6) at the Site. The wells have been monitored quarterly since April 2007. As of February 2011, PCE concentrations in the groundwater ranged between 1.8 and 16 micrograms per liter (µg/L). Depth to the groundwater ranges between 80.25 and 82.92 feet below ground surface (bgs) at the Site. Based upon the existing data, Board staff believes that the bulk of the contamination at the Site has been limited to the unsaturated zone. Removal of the inactive clarifier and limited soil excavation activities at the Site were performed in October 2007. Additionally, seven soil borings (SB-5 through SB-11) were advanced to a target depth of 61 feet bgs in the vicinity of the former degreaser and former PCE storage tank to further characterize the lateral and vertical extent of impacts from volatile organic compounds (VOCs) in the soil in these areas. A Remedial Action Plan (RAP) for the Site was submitted and approved by Board staff in 2008. The RAP recommended soil vapor extraction (SVE) to remediate the VOC-impacted soils beneath the Site. In October 2008, 14 discrete SVE wells were installed at six locations on the Site. The piping and SVE system installation were completed in December 2008, and the system was started up on January 5, 2009. Tests showed that pulsing of the SVE system was a more effective and efficient method for SVE, given the low residual concentrations of VOCs that were detected in the SVE influent stream. Pulsing of

Map Id: 140
Direction: E
Distance: 0.392 mi.
Actual: 2070.461 ft.
Elevation: 0.031 mi. / 165 ft.
Relative: Higher

Site Name: RODDICK TOOL CO. (FRMR) (BODYCOTE)
1023 N PAULINE ST
ANAHEIM, CA 92801

Database(s): [DEED - CA, FRS, SLIC REG 8 - CA] ***(Cont.)***

Envirosite ID: 9416902
EPA ID: N/R

SLIC REG 8 - CA ***(Cont.)***

the SVE system began on June 2, 2009, with the system shut down for two weeks and restarted for two weeks, then repeating the on/off cycle. The system was shut down on January 4, 2010, and restarted on September 27, 2010 under a Site-specific SVE operating permit from the South Coast Air Quality Management District. Soil vapor rebound sampling was conducted at 11 locations at the SIte in July 2011. Confirmation soil sampling was conducted in October 2011 at 9 locations. Based on the high PCE data in soil at one indoor location, a land use covenant (LUC) was prepared for the Site and signed by the property owners and Regional Board's EO in February 2012. An NFA letter for soil and groundwater was issued for the Site on March 16, 2012.

RB Case Number :	083000361T
Potential Media Affected :	Aquifer used for drinking water supply
Potential Contaminants of Concern :	Waste Oil / Motor / Hydraulic / Lubricating
Local Agency :	N/R
Local Case Number :	N/R
Lead Agency :	SANTA ANA RWQCB (REGION 8)
File Location :	Regional Board
CUF Case :	YES
Caseworker :	ANA
Case Type :	Cleanup Program Site

Contacts Summary

Global ID :	T0605900286
Contact Name :	AFSHIN NICK AMINI
Contact Type :	Regional Board Caseworker
Organization Name :	SANTA ANA RWQCB (REGION 8)
Address :	3737 Main Street, Suite 500
City :	Riverside
Phone Number :	N/R
Email :	namini@waterboards.ca.gov

Regulatory Activities

Date :	04/16/2012
Global ID :	T0605900286
Action Type :	ENFORCEMENT
Action :	Closure/No Further Action Letter
Date :	02/16/2012

Map Id: 140
Direction: E
Distance: 0.392 mi.
Actual: 2070.461 ft.
Elevation: 0.031 mi. / 165 ft.
Relative: Higher

Site Name: RODDICK TOOL CO. (FRMR) (BODYCOTE)
1023 N PAULINE ST
ANAHEIM, CA 92801

Database(s): [DEED - CA, FRS, SLIC REG 8 - CA] ***(Cont.)***

Envirosite ID: 9416902
EPA ID: N/R

SLIC REG 8 - CA ***(Cont.)***

Global ID : T0605900286
Action Type : ENFORCEMENT
Action : Deed Restriction / Land Use Restriction / Covenant

Date : 09/23/2011
Global ID : T0605900286
Action Type : ENFORCEMENT
Action : Technical Correspondence / Assistance / Other

Date : 08/18/2011
Global ID : T0605900286
Action Type : ENFORCEMENT
Action : Technical Correspondence / Assistance / Other

Date : 10/31/2009
Global ID : T0605900286
Action Type : RESPONSE
Action : Monitoring Report - Quarterly

Date : 04/06/2009
Global ID : T0605900286
Action Type : ENFORCEMENT
Action : Referral to Regional Board

Date : 01/05/2009
Global ID : T0605900286
Action Type : REMEDIATION
Action : Soil Vapor Extraction (SVE)

Date : 09/28/1987
Global ID : T0605900286
Action Type : Other
Action : Leak Reported

Date : 09/15/1987
Global ID : T0605900286
Action Type : Other
Action : Leak Discovery

Map Id: 140
Direction: E
Distance: 0.392 mi.
Actual: 2070.461 ft.
Elevation: 0.031 mi. / 165 ft.
Relative: Higher

Site Name: RODDICK TOOL CO. (FRMR) (BODYCOTE)
1023 N PAULINE ST
ANAHEIM, CA 92801

Database(s): [DEED - CA, FRS, SLIC REG 8 - CA] ***(Cont.)***

Envirosite ID: 9416902
EPA ID: N/R

SLIC REG 8 - CA ***(Cont.)***

Date :	09/15/1987
Global ID :	T0605900286
Action Type :	Other
Action :	Leak Stopped

Status History Summary

Status Date :	03/16/2012
Global ID :	T0605900286
Status :	Completed - Case Closed
Status Date :	06/06/2011
Global ID :	T0605900286
Status :	Open - Verification Monitoring
Status Date :	05/01/2008
Global ID :	T0605900286
Status :	Open - Remediation
Status Date :	09/28/1987
Global ID :	T0605900286
Status :	Open - Site Assessment
Status Date :	06/05/1985
Global ID :	T0605900286
Status :	Open - Case Begin Date
Status Date :	06/05/1985
Global ID :	T0605900286
Status :	Open - Site Assessment

Map Id: 141
Direction: WSW
Distance: 0.392 mi.
Actual: 2069.950 ft.
Elevation: 0.028 mi. / 147.999 ft.
Relative: Lower

Site Name: HORACE MANN ELEMENTARY
920 NORTH JANSS STREET
ANAHEIM, CA 92805

Database(s): [BOND EXPENDITURE PLAN - CA, ENVIROSTOR - CA, NFA - CA]

Envirosite ID: 9487428
EPA ID: N/R

BOND EXPENDITURE PLAN - CA

Status Date :	09/26/2002
Site Type :	School Investigation
Site Type Detailed :	School
Acreage :	6.5
APN :	034-011-09
National Priorities List :	NO
Regulatory Agencies Involved :	DTSC - Site Cleanup Program
Lead Agency :	DTSC - Site Cleanup Program
Project Manager :	N/R
Supervisor :	Shahir Haddad
Division Branch :	Southern California Schools & Brownfields Outreach
Envirostor ID :	30010016
Site Code :	404322
Assembly :	69
Senate :	34
Congressional District :	46
Special Program :	N/R
Status :	No Further Action
Past Uses :	* EDUCATIONAL SERVICES
Potential COC :	TPH-diesel; Lead
Confirmed COC :	NONE SPECIFIED
Potential Media Affected :	Sediments; Soil
Restricted Use :	NO
Site Management Req :	NONE SPECIFIED
Funding :	School District
Latitude :	33.8228454954444
Longitude :	-117.899080633358

Alias Details

Alias :	034-011-09
Alias Type :	APN
Alias :	30010016
Alias Type :	Envirostor ID Number
Alias :	404322
Alias Type :	Project Code (Site Code)

Map Id: 141
Direction: WSW
Distance: 0.392 mi.
Actual: 2069.950 ft.
Elevation: 0.028 mi. / 147.999 ft.
Relative: Lower

Site Name: HORACE MANN ELEMENTARY
920 NORTH JANSS STREET
ANAHEIM, CA 92805

Database(s): [BOND EXPENDITURE PLAN - CA, ENVIROSTOR - CA, NFA - CA] ***(Cont.)***

Envirosite ID: 9487428
EPA ID: N/R

BOND EXPENDITURE PLAN - CA ***(Cont.)***

Alias :	ANAHEIM CITY SCHOOL DISTRICT
Alias Type :	Alternate Name
Alias :	ANAHEIM CITY SD-HORACE MANN ELEMENTARY
Alias Type :	Alternate Name
Alias :	HORACE MANN ELEMENTARY EXPANSION
Alias Type :	Alternate Name

Completed Activities

Completed Date :	10/08/2002
Area Name :	PROJECT WIDE
Sub Area Name :	N/R
Document Type :	Cost Recovery Closeout Memo
Comments :	N/R
Completed Date :	09/26/2002
Area Name :	PROJECT WIDE
Sub Area Name :	N/R
Document Type :	Preliminary Endangerment Assessment Report
Comments :	N/R
Completed Date :	08/01/2002
Area Name :	PROJECT WIDE
Sub Area Name :	N/R
Document Type :	Preliminary Endangerment Assessment Report
Comments :	N/R
Completed Date :	04/09/2002
Area Name :	PROJECT WIDE
Sub Area Name :	N/R
Document Type :	Phase 1
Comments :	N/R
Completed Date :	04/03/2002
Area Name :	PROJECT WIDE
Sub Area Name :	N/R

Map Id: 141
Direction: WSW
Distance: 0.392 mi.
Actual: 2069.950 ft.
Elevation: 0.028 mi. / 147.999 ft.
Relative: Lower

Site Name: HORACE MANN ELEMENTARY
920 NORTH JANSS STREET
ANAHEIM, CA 92805

Database(s): [BOND EXPENDITURE PLAN - CA, ENVIROSTOR - CA, NFA - CA] ***(Cont.)***

Envirosite ID: 9487428
EPA ID: N/R

BOND EXPENDITURE PLAN - CA ***(Cont.)***

Document Type :	Environmental Oversight Agreement
Comments :	N/R

Future Activities

Area Name :	N/R
Sub Area Name :	N/R
Document Type :	N/R
Due Date :	N/R

Scheduled Activites

Due Date :	N/R
Revised Date :	N/R
Area Name :	N/R
Sub Area Name :	N/R
Document Type :	N/R

ENVIROSTOR - CA

Status Date :	09/26/2002
Status :	NO FURTHER ACTION
Envirostor ID :	30010016
Site Code :	404322
Program Type :	SCHOOL INVESTIGATION
Latitude :	33.8228454954444
Longitude :	-117.899080633358

NFA - CA

Status Date :	09/26/2002
Status :	NO FURTHER ACTION
Envirostor ID :	30010016
Program Type :	SCHOOL INVESTIGATION
Site Code :	404322
Latitude :	33.8228454954444
Longitude :	-117.899080633358

Map Id: U142
Direction: NW
Distance: 0.437 mi.
Actual: 2308.486 ft.
Elevation: 0.029 mi. / 152.001 ft.
Relative: Lower

Site Name: SHELL OIL
1625 HARBOR
FULLERTON, CA 92632

Database(s): [FRS, LUST REG 8 - CA]

Envirosite ID: 9817985
EPA ID: N/R

FRS

Registry ID : 110065399349

The California Environmental Protection Agency (CalEPA) has recently implemented a new data warehouse system (nSite). This data warehouse combines and merges facility and site information from five different systems managed within CalEPA. The five systems are: California Environmental Reporting System (CERS), EnviroStor, GeoTracker, California Integrated Water Quality System (CIWQS), and Toxic Release Inventory (TRI).

LUST REG 8 - CA

Status Date :	12/04/1986
Status :	Completed - Case Closed
Begin Date :	12/04/1986
Global ID :	T0605994573
Site History :	N/R
RB Case Number :	N/R
Potential Media Affected :	Under Investigation
Potential Contaminants of Concern :	Gasoline
Local Agency :	ORANGE COUNTY LOP
Local Case Number :	86UT056
Lead Agency :	ORANGE COUNTY LOP
File Location :	Local Agency
CUF Case :	NO
Caseworker :	AM
Case Type :	LUST Cleanup Site

Contacts Summary

Global ID :	T0605994573
Contact Name :	ANTHONY MARTINEZ
Contact Type :	Local Agency Caseworker
Organization Name :	ORANGE COUNTY LOP
Address :	1241 E. DYER ROAD SUITE 120
City :	SANTA ANA
Phone Number :	7144336011
Email :	amartinez@ochca.com

Global ID :	T0605994573
Contact Name :	CARL BERNHARDT

Map Id: U142
Direction: NW
Distance: 0.437 mi.
Actual: 2308.486 ft.
Elevation: 0.029 mi. / 152.001 ft.
Relative: Lower

Site Name: SHELL OIL
1625 HARBOR
FULLERTON, CA 92632

Database(s): [FRS, LUST REG 8 - CA] ***(Cont.)***

Envirosite ID: 9817985
EPA ID: N/R

LUST REG 8 - CA ***(Cont.)***

Contact Type :	Regional Board Caseworker
Organization Name :	SANTA ANA RWQCB (REGION 8)
Address :	3737 MAIN STREET, SUITE 500
City :	RIVERSIDE
Phone Number :	9517824495
Email :	cbernhardt@waterboards.ca.gov

Regulatory Activities

Date :	N/R
Global ID :	N/R
Action Type :	N/R
Action :	N/R

Status History

Status Date :	12/04/1986
Global ID :	T0605994573
Status :	Completed - Case Closed
Status Date :	12/04/1986
Global ID :	T0605994573
Status :	Open - Case Begin Date

Map Id: U143
Direction: NW
Distance: 0.438 mi.
Actual: 2310.347 ft.
Elevation: 0.029 mi. / 152.001 ft.
Relative: Lower

Site Name: SIMA SHELL #68812
1625 S HARBOR BLVD
FULLERTON, CA 92832

Database(s): [HAZWASTE_ORANGE COUNTY - CA]

Envirosite ID: 29677611
EPA ID: N/R

HAZWASTE_ORANGE COUNTY - CA

Facility ID :	FA0050420
Date Run :	08/01/2016

Map Id: U144
Direction: NW
Distance: 0.444 mi.
Actual: 2343.315 ft.
Elevation: 0.029 mi. / 152.001 ft.
Relative: Lower

Site Name: SHELL #1625
1625 S HARBOR BLVD
FULLERTON, CA 92632

Database(s): [FRS, LUST REG 8 - CA]

Envirosite ID: 9817895
EPA ID: N/R

FRS

Registry ID : 110065926001

The California Environmental Protection Agency (CalEPA) has recently implemented a new data warehouse system (nSite). This data warehouse combines and merges facility and site information from five different systems managed within CalEPA. The five systems are: California Environmental Reporting System (CERS), EnviroStor, GeoTracker, California Integrated Water Quality System (CIWQS), and Toxic Release Inventory (TRI).

LUST REG 8 - CA

Status Date : 10/04/2010
Status : Completed - Case Closed
Begin Date : 05/12/1986
Global ID : T0605900274

Site History :

In October 2001, three groundwater monitoring wells were installed as apart of Shell Oil's voluntary Groundwater Assessment Program (GRASP) for sites that were not active release sites, but were in close proximity to one or more public supply wells. Groundwater was encountered around 79 feet below ground surface and was found to flow to the southwest. Low concentrations of MTBE were detected in all three groundwater monitoring wells. The lateral extent of the affected groundwater was not defined. In September 2006, soil samples were collected below the product line as part of the product piping removal activities. Only one soil sample had detectable toluene at a concentration of 2.0 ppm. All other VOCs were not detected. In April 2007, eight soil borings were drilled at the site. MTBE was detected at a concentration of 21 ppb at 50 feet bgs. No other VOCs were detected. In April 2008, Shell abandoned all three groundwater monitoring wells. In March 25, 2009, the Fullerton Fire Department transferred oversight of the site to Santa Ana Regional Board staff. Board staff is recommending site closure because the low concentrations of MTBE detected in the soil and groundwater does not pose a significant risk to the underlying groundwater recourses to warrant further remediation or monitoring.

RB Case Number : 083000348T
Potential Media Affected : Aquifer used for drinking water supply
Potential Contaminants of Concern : Gasoline
Local Agency : FULLERTON, CITY OF
Local Case Number : N/R
Lead Agency : SANTA ANA RWQCB (REGION 8)
File Location : N/R
CUF Case : NO

Map Id: U144
Direction: NW
Distance: 0.444 mi.
Actual: 2343.315 ft.
Elevation: 0.029 mi. / 152.001 ft.
Relative: Lower

Site Name: SHELL #1625
1625 S HARBOR BLVD
FULLERTON, CA 92632

Database(s): [FRS, LUST REG 8 - CA] ***(Cont.)***

Envirosite ID: 9817895
EPA ID: N/R

LUST REG 8 - CA ***(Cont.)***

Caseworker :	CAB
Case Type :	LUST Cleanup Site

Contacts Summary

Global ID :	T0605900274
Contact Name :	CARL BERNHARDT
Contact Type :	Regional Board Caseworker
Organization Name :	SANTA ANA RWQCB (REGION 8)
Address :	3737 MAIN STREET, SUITE 500
City :	RIVERSIDE
Phone Number :	9517824495
Email :	cbernhardt@waterboards.ca.gov

Global ID :	T0605900274
Contact Name :	STEPHEN LONG
Contact Type :	Local Agency Caseworker
Organization Name :	FULLERTON, CITY OF
Address :	312 E. COMMONWEALTH AVE.
City :	FULLERTON
Phone Number :	7147383160
Email :	stevel@fullertonfire.org

Regulatory Activities

Date :	10/04/2010
Global ID :	T0605900274
Action Type :	ENFORCEMENT
Action :	Closure/No Further Action Letter

Date :	08/18/2010
Global ID :	T0605900274
Action Type :	ENFORCEMENT
Action :	Notification - Preclosure

Date :	08/03/2010
Global ID :	T0605900274
Action Type :	ENFORCEMENT
Action :	Verbal Enforcement

Map Id: U144
Direction: NW
Distance: 0.444 mi.
Actual: 2343.315 ft.
Elevation: 0.029 mi. / 152.001 ft.
Relative: Lower

Site Name: SHELL #1625
1625 S HARBOR BLVD
FULLERTON, CA 92632

Database(s): [FRS, LUST REG 8 - CA] ***(Cont.)***

Envirosite ID: 9817895
EPA ID: N/R

LUST REG 8 - CA ***(Cont.)***

Date :	03/25/2009
Global ID :	T0605900274
Action Type :	ENFORCEMENT
Action :	Referral to Regional Board
Date :	09/16/2008
Global ID :	T0605900274
Action Type :	RESPONSE
Action :	Well Destruction Report
Date :	04/30/2007
Global ID :	T0605900274
Action Type :	RESPONSE
Action :	Monitoring Report - Quarterly
Date :	01/30/2007
Global ID :	T0605900274
Action Type :	RESPONSE
Action :	Monitoring Report - Quarterly
Date :	07/30/2006
Global ID :	T0605900274
Action Type :	RESPONSE
Action :	Monitoring Report - Quarterly
Date :	01/30/2006
Global ID :	T0605900274
Action Type :	RESPONSE
Action :	Monitoring Report - Quarterly
Date :	07/30/2005
Global ID :	T0605900274
Action Type :	RESPONSE
Action :	Monitoring Report - Quarterly
Date :	01/30/2005
Global ID :	T0605900274
Action Type :	RESPONSE
Action :	Monitoring Report - Quarterly

Map Id: U144
Direction: NW
Distance: 0.444 mi.
Actual: 2343.315 ft.
Elevation: 0.029 mi. / 152.001 ft.
Relative: Lower

Site Name: SHELL #1625
1625 S HARBOR BLVD
FULLERTON, CA 92632

Database(s): [FRS, LUST REG 8 - CA] ***(Cont.)***

Envirosite ID: 9817895
EPA ID: N/R

LUST REG 8 - CA ***(Cont.)***

Date :	08/30/2004
Global ID :	T0605900274
Action Type :	RESPONSE
Action :	Monitoring Report - Quarterly
Date :	01/30/2004
Global ID :	T0605900274
Action Type :	RESPONSE
Action :	Monitoring Report - Quarterly
Date :	10/30/2003
Global ID :	T0605900274
Action Type :	RESPONSE
Action :	Monitoring Report - Quarterly
Date :	08/07/2003
Global ID :	T0605900274
Action Type :	ENFORCEMENT
Action :	* No Action
Date :	07/30/2003
Global ID :	T0605900274
Action Type :	RESPONSE
Action :	Monitoring Report - Quarterly
Date :	06/24/1986
Global ID :	T0605900274
Action Type :	Other
Action :	Leak Reported
Date :	05/12/1986
Global ID :	T0605900274
Action Type :	Other
Action :	Leak Discovery

Status History

Status Date :	10/04/2010
Global ID :	T0605900274

Map Id: U144
Direction: NW
Distance: 0.444 mi.
Actual: 2343.315 ft.
Elevation: 0.029 mi. / 152.001 ft.
Relative: Lower

Site Name: SHELL #1625
1625 S HARBOR BLVD
FULLERTON, CA 92632

Database(s): [FRS, LUST REG 8 - CA] ***(Cont.)***

Envirosite ID: 9817895
EPA ID: N/R

LUST REG 8 - CA ***(Cont.)***

Status :	Completed - Case Closed
Status Date :	03/25/2009
Global ID :	T0605900274
Status :	Open - Site Assessment
Status Date :	10/10/2001
Global ID :	T0605900274
Status :	Open - Site Assessment
Status Date :	10/10/2001
Global ID :	T0605900274
Status :	Open - Verification Monitoring
Status Date :	10/01/2001
Global ID :	T0605900274
Status :	Open - Reopen Case
Status Date :	10/01/2001
Global ID :	T0605900274
Status :	Open - Site Assessment
Status Date :	12/04/1986
Global ID :	T0605900274
Status :	Completed - Case Closed
Status Date :	07/08/1986
Global ID :	T0605900274
Status :	Open - Remediation
Status Date :	05/12/1986
Global ID :	T0605900274
Status :	Open - Case Begin Date

Map Id: V145
Direction: NNW
Distance: 0.463 mi.
Actual: 2446.124 ft.
Elevation: 0.029 mi. / 155 ft.
Relative: Lower

Site Name: DOLLAR TREE #2039
221 ORANGEFAIR MALL
FULLERTON, CA 92832

Database(s): [HAZWASTE_ORANGE COUNTY - CA]

Envirosite ID: 29677690
EPA ID: N/R

HAZWASTE_ORANGE COUNTY - CA

Facility ID : FA0063829
Date Run : 08/01/2016

Map Id: V146
Direction: NNW
Distance: 0.465 mi.
Actual: 2456.879 ft.
Elevation: 0.029 mi. / 155 ft.
Relative: Lower

Site Name: MICHAELS STORES #3023
201 ORANGEFAIR MALL
FULLERTON, CA 92832

Database(s): [HAZWASTE_ORANGE COUNTY - CA]

Envirosite ID: 29677689
EPA ID: N/R

HAZWASTE_ORANGE COUNTY - CA

Facility ID : FA0063828
Date Run : 08/01/2016

Map Id: 147
Direction: NNW
Distance: 0.472 mi.
Actual: 2491.072 ft.
Elevation: 0.029 mi. / 153.999 ft.
Relative: Lower

Site Name: ORANGEFAIR MALL
140 ORANGEFAIR
FULLERTON, CA 92631

Database(s): [FRS, LUST REG 8 - CA]

Envirosite ID: 9817434
EPA ID: N/R

FRS

Registry ID : 110065109457

The California Environmental Protection Agency (CalEPA) has recently implemented a new data warehouse system (nSite). This data warehouse combines and merges facility and site information from five different systems managed within CalEPA. The five systems are: California Environmental Reporting System (CERS), EnviroStor, GeoTracker, California Integrated Water Quality System (CIWQS), and Toxic Release Inventory (TRI).

LUST REG 8 - CA

Map Id: 147
Direction: NNW
Distance: 0.472 mi.
Actual: 2491.072 ft.
Elevation: 0.029 mi. / 153.999 ft.
Relative: Lower

Site Name: ORANGEFAIR MALL
140 ORANGEFAIR
FULLERTON, CA 92631

Database(s): [FRS, LUST REG 8 - CA] ***(Cont.)***

Envirosite ID: 9817434
EPA ID: N/R

LUST REG 8 - CA ***(Cont.)***

Status Date :	03/24/2009
Status :	Completed - Case Closed
Begin Date :	03/29/1995
Global ID :	T0605901926
Site History :	N/R
RB Case Number :	083002798T
Potential Media Affected :	Soil
Potential Contaminants of Concern :	Gasoline
Local Agency :	FULLERTON, CITY OF
Local Case Number :	N/R
Lead Agency :	FULLERTON, CITY OF
File Location :	Local Agency
CUF Case :	NO
Caseworker :	SRL
Case Type :	LUST Cleanup Site

Contacts Summary

Global ID :	T0605901926
Contact Name :	CARL BERNHARDT
Contact Type :	Regional Board Caseworker
Organization Name :	SANTA ANA RWQCB (REGION 8)
Address :	3737 MAIN STREET, SUITE 500
City :	RIVERSIDE
Phone Number :	9517824495
Email :	cbernhardt@waterboards.ca.gov

Global ID :	T0605901926
Contact Name :	STEPHEN LONG
Contact Type :	Local Agency Caseworker
Organization Name :	FULLERTON, CITY OF
Address :	312 E. COMMONWEALTH AVE.
City :	FULLERTON
Phone Number :	7147383160
Email :	stevel@fullertonfire.org

Regulatory Activities

Date :	04/09/1996

Map Id: 147
Direction: NNW
Distance: 0.472 mi.
Actual: 2491.072 ft.
Elevation: 0.029 mi. / 153.999 ft.
Relative: Lower

Site Name: ORANGEFAIR MALL
140 ORANGEFAIR
FULLERTON, CA 92631

Database(s): [FRS, LUST REG 8 - CA] ***(Cont.)***

Envirosite ID: 9817434
EPA ID: N/R

LUST REG 8 - CA ***(Cont.)***

Global ID :	T0605901926
Action Type :	ENFORCEMENT
Action :	Closure/No Further Action Letter
Date :	02/09/1996
Global ID :	T0605901926
Action Type :	Other
Action :	Leak Reported
Date :	03/29/1995
Global ID :	T0605901926
Action Type :	Other
Action :	Leak Discovery

Status History

Status Date :	03/24/2009
Global ID :	T0605901926
Status :	Completed - Case Closed
Status Date :	03/29/1995
Global ID :	T0605901926
Status :	Open - Case Begin Date
Status Date :	03/29/1995
Global ID :	T0605901926
Status :	Open - Site Assessment

Map Id: W148
Direction: NW
Distance: 0.491 mi.
Actual: 2591.095 ft.
Elevation: 0.029 mi. / 152.999 ft.
Relative: Lower

Site Name: PEP BOYS
1530 HARBOR
FULLERTON, CA 92632

Database(s): [LUST REG 8 - CA]

Envirosite ID: 9817509
EPA ID: N/R

LUST REG 8 - CA

Status Date :	10/22/1987
Status :	Completed - Case Closed
Begin Date :	10/22/1987
Global ID :	T0605942403
Site History :	N/R
RB Case Number :	N/R
Potential Media Affected :	Soil
Potential Contaminants of Concern :	Waste Oil / Motor / Hydraulic / Lubricating, Trichloroethylene (TCE)
Local Agency :	ORANGE COUNTY LOP
Local Case Number :	87UT188
Lead Agency :	ORANGE COUNTY LOP
File Location :	Local Agency
CUF Case :	NO
Caseworker :	AM
Case Type :	LUST Cleanup Site

Contacts Summary

Global ID :	T0605942403
Contact Name :	ANTHONY MARTINEZ
Contact Type :	Local Agency Caseworker
Organization Name :	ORANGE COUNTY LOP
Address :	1241 E. DYER ROAD SUITE 120
City :	SANTA ANA
Phone Number :	7144336011
Email :	amartinez@ochca.com

Global ID :	T0605942403
Contact Name :	CARL BERNHARDT
Contact Type :	Regional Board Caseworker
Organization Name :	SANTA ANA RWQCB (REGION 8)
Address :	3737 MAIN STREET, SUITE 500
City :	RIVERSIDE
Phone Number :	9517824495
Email :	cbernhardt@waterboards.ca.gov

Regulatory Activities

Date :	N/R

Map Id: W148
Direction: NW
Distance: 0.491 mi.
Actual: 2591.095 ft.
Elevation: 0.029 mi. / 152.999 ft.
Relative: Lower

Site Name: PEP BOYS
1530 HARBOR
FULLERTON, CA 92632

Database(s): [LUST REG 8 - CA] ***(Cont.)***

Envirosite ID: 9817509
EPA ID: N/R

LUST REG 8 - CA ***(Cont.)***

Global ID :	N/R
Action Type :	N/R
Action :	N/R

Status History

Status Date :	10/22/1987
Global ID :	T0605942403
Status :	Completed - Case Closed
Status Date :	10/22/1987
Global ID :	T0605942403
Status :	Open - Case Begin Date

Map Id: W149
Direction: NW
Distance: 0.491 mi.
Actual: 2591.253 ft.
Elevation: 0.029 mi. / 152.999 ft.
Relative: Lower

Site Name: PEP BOYS #0642
1530 S HARBOR BLVD
FULLERTON, CA 92832

Database(s): [HAZWASTE_ORANGE COUNTY - CA]

Envirosite ID: 330309967
EPA ID: N/R

HAZWASTE_ORANGE COUNTY - CA

Facility ID :	FA0025172
Date Run :	08/01/2016

Map Id: 150
Direction: WSW
Distance: 0.495 mi.
Actual: 2611.098 ft.
Elevation: 0.028 mi. / 147.001 ft.
Relative: Lower

Site Name: ANAHEIM MANN EXPANSION, FIRST CHURCH
918 NORTH CITRON STREET
ANAHEIM, CA 92805

Database(s): [BOND EXPENDITURE PLAN - CA, ENVIROSTOR - CA]

Envirosite ID: 9483365
EPA ID: N/R

BOND EXPENDITURE PLAN - CA

Status Date :	04/29/2005
Site Type :	School Cleanup
Site Type Detailed :	School
Acreage :	1.36
APN :	034-183-33
National Priorities List :	NO
Regulatory Agencies Involved :	* DTSC
Lead Agency :	* DTSC
Project Manager :	N/R
Supervisor :	Shahir Haddad
Division Branch :	Southern California Schools & Brownfields Outreach
Envirostor ID :	30010007
Site Code :	404125
Assembly :	69
Senate :	29
Congressional District :	46
Special Program :	N/R
Status :	Certified
Past Uses :	AGRICULTURAL - ROW CROPS
Potential COC :	Arsenic
Confirmed COC :	NONE SPECIFIED
Potential Media Affected :	No Media Affected
Restricted Use :	NO
Site Management Req :	NONE SPECIFIED
Funding :	School District
Latitude :	33.8452022697217
Longitude :	-117.92635468044

Alias Details

Alias :	034-183-33
Alias Type :	APN
Alias :	110033616040
Alias Type :	EPA (FRS #)
Alias :	30010007
Alias Type :	Envirostor ID Number

Map Id: 150
Direction: WSW
Distance: 0.495 mi.
Actual: 2611.098 ft.
Elevation: 0.028 mi. / 147.001 ft.
Relative: Lower

Site Name: ANAHEIM MANN EXPANSION, FIRST CHURCH
918 NORTH CITRON STREET
ANAHEIM, CA 92805

Database(s): [BOND EXPENDITURE PLAN - CA, ENVIROSTOR - CA] ***(Cont.)***

Envirosite ID: 9483365
EPA ID: N/R

BOND EXPENDITURE PLAN - CA ***(Cont.)***

Alias :	404125
Alias Type :	Project Code (Site Code)
Alias :	ANAHEIM CITY SCHOOL DISTRICT
Alias Type :	Alternate Name
Alias :	ANAHEIM CITY SD/PROP. MANN EXP. SCH/VCA
Alias Type :	Alternate Name
Alias :	ANAHEIM MANN/FIRST CHURCH OF CHRIST
Alias Type :	Alternate Name
Alias :	HORACE MANN ELEMENTARY SCHOOL
Alias Type :	Alternate Name

Completed Activities

Completed Date :	04/29/2005
Area Name :	PROJECT WIDE
Sub Area Name :	N/R
Document Type :	Certification
Comments :	N/R
Completed Date :	12/20/2004
Area Name :	PROJECT WIDE
Sub Area Name :	N/R
Document Type :	Cost Recovery Closeout Memo
Comments :	N/R
Completed Date :	12/14/2004
Area Name :	PROJECT WIDE
Sub Area Name :	N/R
Document Type :	Removal Action Completion Report
Comments :	N/R
Completed Date :	05/27/2004
Area Name :	PROJECT WIDE
Sub Area Name :	N/R

Map Id: 150
Direction: WSW
Distance: 0.495 mi.
Actual: 2611.098 ft.
Elevation: 0.028 mi. / 147.001 ft.
Relative: Lower

Site Name: ANAHEIM MANN EXPANSION, FIRST CHURCH
918 NORTH CITRON STREET
ANAHEIM, CA 92805

Database(s): [BOND EXPENDITURE PLAN - CA, ENVIROSTOR - CA] ***(Cont.)***

Envirosite ID: 9483365
EPA ID: N/R

BOND EXPENDITURE PLAN - CA ***(Cont.)***

Document Type :	Site Inspections/Visit (Non LUR)
Comments :	N/R
Completed Date :	08/20/2003
Area Name :	PROJECT WIDE
Sub Area Name :	N/R
Document Type :	School Cleanup Agreement
Comments :	N/R
Completed Date :	01/16/2003
Area Name :	PROJECT WIDE
Sub Area Name :	N/R
Document Type :	CEQA - Notice of Exemption
Comments :	N/R
Completed Date :	01/16/2003
Area Name :	PROJECT WIDE
Sub Area Name :	N/R
Document Type :	Removal Action Workplan
Comments :	N/R
Completed Date :	09/05/2002
Area Name :	PROJECT WIDE
Sub Area Name :	N/R
Document Type :	Supplemental Site Investigation Report
Comments :	N/R
Completed Date :	04/03/2002
Area Name :	PROJECT WIDE
Sub Area Name :	N/R
Document Type :	Voluntary Cleanup Agreement
Comments :	N/R
Completed Date :	03/19/2002
Area Name :	PROJECT WIDE
Sub Area Name :	N/R
Document Type :	Technical Report
Comments :	DTSC approved the submitted tech memo.

Map Id: 150
Direction: WSW
Distance: 0.495 mi.
Actual: 2611.098 ft.
Elevation: 0.028 mi. / 147.001 ft.
Relative: Lower

Site Name: ANAHEIM MANN EXPANSION, FIRST CHURCH
918 NORTH CITRON STREET
ANAHEIM, CA 92805

Database(s): [BOND EXPENDITURE PLAN - CA, ENVIROSTOR - CA] ***(Cont.)***

Envirosite ID: 9483365
EPA ID: N/R

BOND EXPENDITURE PLAN - CA ***(Cont.)***

Completed Date :	02/02/2002
Area Name :	PROJECT WIDE
Sub Area Name :	N/R
Document Type :	Preliminary Endangerment Assessment Report
Comments :	N/R

Completed Date :	02/27/2001
Area Name :	PROJECT WIDE
Sub Area Name :	N/R
Document Type :	* Workplan
Comments :	N/R

Completed Date :	11/17/2000
Area Name :	PROJECT WIDE
Sub Area Name :	N/R
Document Type :	Environmental Oversight Agreement
Comments :	N/R

Future Activities

Area Name :	N/R
Sub Area Name :	N/R
Document Type :	N/R
Due Date :	N/R

Scheduled Activites

Due Date :	N/R
Revised Date :	N/R
Area Name :	N/R
Sub Area Name :	N/R
Document Type :	N/R

ENVIROSTOR - CA

Status Date :	04/29/2005
Status :	CERTIFIED
Envirostor ID :	30010007

Map Id: 150
Direction: WSW
Distance: 0.495 mi.
Actual: 2611.098 ft.
Elevation: 0.028 mi. / 147.001 ft.
Relative: Lower

Site Name: ANAHEIM MANN EXPANSION, FIRST CHURCH
918 NORTH CITRON STREET
ANAHEIM, CA 92805

Database(s): [BOND EXPENDITURE PLAN - CA, ENVIROSTOR - CA] ***(Cont.)***

Envirosite ID: 9483365
EPA ID: N/R

ENVIROSTOR - CA ***(Cont.)***

Site Code :	404125
Program Type :	SCHOOL CLEANUP
Latitude :	33.8452022697217
Longitude :	-117.92635468044

Map Id: X151
Direction: NE
Distance: 0.609 mi.
Actual: 3214.510 ft.
Elevation: 0.032 mi. / 170 ft.
Relative: Higher

Site Name: MLODZIK CORP - MONITOR PLATING
800 EAST ORANGEFAIR LANE
ANAHEIM, CA 92801

Database(s): [BOND EXPENDITURE PLAN - CA, ENVIROSTOR - CA, HIST CORTESE - CA]

Envirosite ID: 9489271
EPA ID: N/R

BOND EXPENDITURE PLAN - CA

Status Date :	06/01/1995
Site Type :	Historical
Site Type Detailed :	* Historical
Acreage :	1.3
APN :	NONE SPECIFIED
National Priorities List :	NO
Regulatory Agencies Involved :	NONE SPECIFIED
Lead Agency :	NONE SPECIFIED
Project Manager :	N/R
Supervisor :	Referred - Not Assigned
Division Branch :	Cleanup Cypress
Envirostor ID :	30340019
Site Code :	600587
Assembly :	69
Senate :	29
Congressional District :	46
Special Program :	* CERC2
Status :	Refer: RCRA
Past Uses :	NONE SPECIFIED

Map Id: X151
Direction: NE
Distance: 0.609 mi.
Actual: 3214.510 ft.
Elevation: 0.032 mi. / 170 ft.
Relative: Higher

Site Name: MLODZIK CORP - MONITOR PLATING
800 EAST ORANGEFAIR LANE
ANAHEIM, CA 92801

Database(s): [BOND EXPENDITURE PLAN - CA, ENVIROSTOR - CA, HIST CORTESE - CA] ***(Cont.)***

Envirosite ID: 9489271
EPA ID: N/R

BOND EXPENDITURE PLAN - CA ***(Cont.)***

Potential COC :	* Metals - Sludge; * CONTAMINATED SOIL; * ACID SOLUTION 2 > PH WITH METALS; * ALKALINE SOLUTION WITHOUT METALS; * UNSPECIFIED ACID SOLUTION; Arsenic; Cadmium and compounds; Chromium VI; Cyanide (free); Nickel
Confirmed COC :	NONE SPECIFIED
Potential Media Affected :	NONE SPECIFIED
Restricted Use :	NO
Site Management Req :	NONE SPECIFIED
Funding :	N/R
Latitude :	33.8555044418671
Longitude :	-117.910258716295

Alias Details

Alias :	30340019
Alias Type :	Envirostor ID Number
Alias :	600587
Alias Type :	Project Code (Site Code)
Alias :	CAD041325143
Alias Type :	EPA Identification Number
Alias :	CAD041325143
Alias Type :	HWTS Identification Code
Alias :	MLODSIK CORPORATION
Alias Type :	Alternate Name
Alias :	MONITOR PLATING & ANODIZING
Alias Type :	Alternate Name

Completed Activities

Completed Date :	05/15/1995

Map Id: X151
Direction: NE
Distance: 0.609 mi.
Actual: 3214.510 ft.
Elevation: 0.032 mi. / 170 ft.
Relative: Higher

Site Name: MLODZIK CORP - MONITOR PLATING
800 EAST ORANGEFAIR LANE
ANAHEIM, CA 92801

Database(s): [BOND EXPENDITURE PLAN - CA, ENVIROSTOR - CA, HIST CORTESE - CA] ***(Cont.)***

Envirosite ID: 9489271
EPA ID: N/R

BOND EXPENDITURE PLAN - CA ***(Cont.)***

Area Name :	PROJECT WIDE
Sub Area Name :	N/R
Document Type :	Site Screening
Comments :	NFA for DTSC.

Completed Date :	06/12/1989
Area Name :	PROJECT WIDE
Sub Area Name :	N/R
Document Type :	Site Screening
Comments :	SITE SCREENING DONE REVIEW OF PRELIMINARY ASSESSMENT: EPA EVALUATED DHS' PRELIMINARY ASSESSMENT & CHANGED RECOMMENDATION TO SCREENING SITE INSPECTION (MEDIUM PRIORITY).

Completed Date :	01/31/1988
Area Name :	PROJECT WIDE
Sub Area Name :	N/R
Document Type :	Preliminary Assessment Report
Comments :	PRELIM ASSESS DONE ORANGE CO. SANITATION DIST. REQ. REMOVAL OF ACCUMULATED SLUDGE & LIQ. WASTE IN SPILL CONTINGENCY SYSTEM REQUIRED COATING 1986

Completed Date :	05/18/1987
Area Name :	PROJECT WIDE
Sub Area Name :	N/R
Document Type :	Site Screening
Comments :	SITE SCREENING DONE MORE INFO NEEDED

Future Activities

Area Name :	N/R
Sub Area Name :	N/R
Document Type :	N/R
Due Date :	N/R

Map Id: X151
Direction: NE
Distance: 0.609 mi.
Actual: 3214.510 ft.
Elevation: 0.032 mi. / 170 ft.
Relative: Higher

Site Name: MLODZIK CORP - MONITOR PLATING
800 EAST ORANGEFAIR LANE
ANAHEIM, CA 92801

Database(s): [BOND EXPENDITURE PLAN - CA, ENVIROSTOR - CA, HIST CORTESE - CA] ***(Cont.)***

Envirosite ID: 9489271
EPA ID: N/R

BOND EXPENDITURE PLAN - CA ***(Cont.)***

Scheduled Activites

Due Date :	N/R
Revised Date :	N/R
Area Name :	N/R
Sub Area Name :	N/R
Document Type :	N/R

ENVIROSTOR - CA

Status Date :	06/01/1995
Status :	REFER: RCRA
Envirostor ID :	30340019
Site Code :	600587
Program Type :	HISTORICAL
Latitude :	33.8555044418671
Longitude :	-117.910258716295

HIST CORTESE - CA

Status Date :	06/01/1995
Status :	REFER: RCRA
Envirostor ID :	30340019
Program Type :	HISTORICAL
Site Code :	600587
Latitude :	33.8555044418671
Longitude :	-117.910258716295

Map Id: X152
Direction: NE
Distance: 0.609 mi.
Actual: 3214.510 ft.
Elevation: 0.032 mi. / 170 ft.
Relative: Higher

Site Name: MONITOR PLATING & ANODIZING
800 E. ORANGEFAIR LANE
ANAHEIM, CA 92801

Database(s): [BOND EXPENDITURE PLAN - CA, ENVIROSTOR - CA]

Envirosite ID: 9489326
EPA ID: N/R

BOND EXPENDITURE PLAN - CA

Status Date :	03/09/2012
Site Type :	Evaluation
Site Type Detailed :	Evaluation
Acreage :	0.92
APN :	NONE SPECIFIED
National Priorities List :	NO
Regulatory Agencies Involved :	RWQCB 8 - Santa Ana; US EPA
Lead Agency :	RWQCB 8 - Santa Ana; US EPA
Project Manager :	Eileen Mananian
Supervisor :	Emad Yemut
Division Branch :	Southern California Schools & Brownfields Outreach
Envirostor ID :	71002372
Site Code :	N/R
Assembly :	69
Senate :	29
Congressional District :	46
Special Program :	EPA - PASI
Status :	Refer: RWQCB
Past Uses :	METAL PLATING - CHROME, METAL PLATING - OTHER
Potential COC :	Cadmium and compounds; Chromium III; Chromium VI; Cyanide (free); Nickel
Confirmed COC :	Cadmium and compounds; Chromium III; Chromium VI; Cyanide (free); Nickel
Potential Media Affected :	Other Groundwater affected (uses other than drinking water); Soil; Soil Vapor
Restricted Use :	NO
Site Management Req :	NONE SPECIFIED
Funding :	EPA Grant
Latitude :	33.855746
Longitude :	-117.910526

Alias Details

Alias :	71002372
Alias Type :	Envirostor ID Number
Alias :	CAD041325143
Alias Type :	EPA Identification Number

Map Id: X152
Direction: NE
Distance: 0.609 mi.
Actual: 3214.510 ft.
Elevation: 0.032 mi. / 170 ft.
Relative: Higher

Site Name: MONITOR PLATING & ANODIZING
800 E. ORANGEFAIR LANE
ANAHEIM, CA 92801

Database(s): [BOND EXPENDITURE PLAN - CA, ENVIROSTOR - CA] ***(Cont.)***

Envirosite ID: 9489326
EPA ID: N/R

BOND EXPENDITURE PLAN - CA ***(Cont.)***

Completed Activities

Completed Date :	03/09/2012
Area Name :	PROJECT WIDE
Sub Area Name :	N/R
Document Type :	PA/SI Reassessment
Comments :	USEPA signed off.

Completed Date :	08/11/1999
Area Name :	PROJECT WIDE
Sub Area Name :	N/R
Document Type :	Phase 1 Non-Submittal
Comments :	N/R

Completed Date :	06/25/1999
Area Name :	PROJECT WIDE
Sub Area Name :	N/R
Document Type :	Phase I Verification
Comments :	Inspection report sent on 6/25/1999

Future Activities

Area Name :	N/R
Sub Area Name :	N/R
Document Type :	N/R
Due Date :	N/R

Scheduled Activites

Due Date :	N/R
Revised Date :	N/R
Area Name :	N/R
Sub Area Name :	N/R
Document Type :	N/R

ENVIROSTOR - CA

Status Date :	03/09/2012
Status :	REFER: RWQCB

Map Id: X152
Direction: NE
Distance: 0.609 mi.
Actual: 3214.510 ft.
Elevation: 0.032 mi. / 170 ft.
Relative: Higher

Site Name: MONITOR PLATING & ANODIZING
800 E. ORANGEFAIR LANE
ANAHEIM, CA 92801

Database(s): [BOND EXPENDITURE PLAN - CA, ENVIROSTOR - CA] ***(Cont.)***

Envirosite ID: 9489326
EPA ID: N/R

ENVIROSTOR - CA ***(Cont.)***

Envirostor ID :	71002372
Site Code :	N/R
Program Type :	EVALUATION
Latitude :	33.855746
Longitude :	-117.910526

Map Id: Y153
Direction: ENE
Distance: 0.676 mi.
Actual: 3568.081 ft.
Elevation: 0.032 mi. / 171.001 ft.
Relative: Higher

Site Name: AMERICA DIVERSIFIERS SILVER INC
1004 E ORANGEFAIR LN
ANAHEIM, CA 92801

Database(s): [ENVIROSTOR - CA, HWP - CA, SCH - CA]

Envirosite ID: 9483267
EPA ID: N/R

ENVIROSTOR - CA

Status Date :	N/R
Status :	CLOSED
Envirostor ID :	CAD982524613
Site Code :	N/A
Program Type :	HAZ WASTE - RCRA
Latitude :	33.856151
Longitude :	-117.908226

HWP - CA

Status Date :	N/R
Status :	CLOSED
Envirostor ID :	CAD982524613
Program Type :	HAZ WASTE - RCRA
Site Code :	N/A
Latitude :	33.856151
Longitude :	-117.908226

SCH - CA

Status Date :	N/R

Map Id: Y153
Direction: ENE
Distance: 0.676 mi.
Actual: 3568.081 ft.
Elevation: 0.032 mi. / 171.001 ft.
Relative: Higher

Site Name: AMERICA DIVERSIFIERS SILVER INC
1004 E ORANGEFAIR LN
ANAHEIM, CA 92801

Database(s): [ENVIROSTOR - CA, HWP - CA, SCH - CA] ***(Cont.)***

Envirosite ID: 9483267
EPA ID: N/R

SCH - CA ***(Cont.)***

Status :	CLOSED
Envirostor ID :	CAD982524613
Program Type :	HAZ WASTE - RCRA
Site Code :	N/A
Latitude :	33.856151
Longitude :	-117.908226

Map Id: Y154
Direction: ENE
Distance: 0.676 mi.
Actual: 3568.081 ft.
Elevation: 0.032 mi. / 171.001 ft.
Relative: Higher

Site Name: AMERICAN DIVERSIFIED SILVER
1004 E ORANGEFAIR LN
ANAHEIM, CA 92801

Database(s): [ENVIROSTOR - CA, HWP - CA, SCH - CA]

Envirosite ID: 320008756
EPA ID: N/R

ENVIROSTOR - CA

Status Date :	N/R
Status :	KNOWN GENERATORS
Envirostor ID :	CAD981449689
Site Code :	N/A
Program Type :	HAZ WASTE
Latitude :	33.85463
Longitude :	-117.886398

HWP - CA

Status Date :	N/R
Status :	KNOWN GENERATORS
Envirostor ID :	CAD981449689
Program Type :	HAZ WASTE
Site Code :	N/A
Latitude :	33.85463
Longitude :	-117.886398

SCH - CA

Map Id: Y154
Direction: ENE
Distance: 0.676 mi.
Actual: 3568.081 ft.
Elevation: 0.032 mi. / 171.001 ft.
Relative: Higher

Site Name: AMERICAN DIVERSIFIED SILVER
1004 E ORANGEFAIR LN
ANAHEIM, CA 92801

Database(s): [ENVIROSTOR - CA, HWP - CA, SCH - CA] ***(Cont.)***

Envirosite ID: 320008756
EPA ID: N/R

SCH - CA ***(Cont.)***

Status Date :	N/R
Status :	KNOWN GENERATORS
Envirostor ID :	CAD981449689
Program Type :	HAZ WASTE
Site Code :	N/A
Latitude :	33.85463
Longitude :	-117.886398

Map Id: 155
Direction: NNE
Distance: 0.699 mi.
Actual: 3691.790 ft.
Elevation: 0.03 mi. / 160 ft.
Relative: Higher

Site Name: NORTHROP CORP.
301 E. ORANGETHORPE AVENUE, Y-12 FACILITY
ANAHEIM, CA 92801

Database(s): [BOND EXPENDITURE PLAN - CA, ENVIROSTOR - CA]

Envirosite ID: 323317799
EPA ID: N/R

BOND EXPENDITURE PLAN - CA

Status Date :	N/R
Site Type :	Tiered Permit
Site Type Detailed :	Tiered Permit
Acreage :	N/R
APN :	NONE SPECIFIED
National Priorities List :	NO
Regulatory Agencies Involved :	NONE SPECIFIED
Lead Agency :	NONE SPECIFIED
Project Manager :	N/R
Supervisor :	N/R
Division Branch :	Cleanup Cypress
Envirostor ID :	71003231
Site Code :	N/R
Assembly :	69
Senate :	34
Congressional District :	46
Special Program :	N/R

Map Id: 155
Direction: NNE
Distance: 0.699 mi.
Actual: 3691.790 ft.
Elevation: 0.03 mi. / 160 ft.
Relative: Higher

Site Name: NORTHROP CORP.
301 E. ORANGETHORPE AVENUE, Y-12 FACILITY
ANAHEIM, CA 92801

Database(s): [BOND EXPENDITURE PLAN - CA, ENVIROSTOR - CA] ***(Cont.)***

Envirosite ID: 323317799
EPA ID: N/R

BOND EXPENDITURE PLAN - CA ***(Cont.)***

Status :	Inactive - Needs Evaluation
Past Uses :	NONE SPECIFIED
Potential COC :	NONE SPECIFIED
Confirmed COC :	NONE SPECIFIED
Potential Media Affected :	NONE SPECIFIED
Restricted Use :	NO
Site Management Req :	NONE SPECIFIED
Funding :	N/R
Latitude :	33.8352932
Longitude :	-117.9145036

Alias Details

Alias :	71003231
Alias Type :	Envirostor ID Number
Alias :	CAL000035858
Alias Type :	EPA Identification Number

Completed Activities

Completed Date :	N/R
Area Name :	N/R
Sub Area Name :	N/R
Document Type :	N/R
Comments :	N/R

Future Activities

Area Name :	N/R
Sub Area Name :	N/R
Document Type :	N/R
Due Date :	N/R

Scheduled Activites

Due Date :	N/R

Map Id: 155
Direction: NNE
Distance: 0.699 mi.
Actual: 3691.790 ft.
Elevation: 0.03 mi. / 160 ft.
Relative: Higher

Site Name: NORTHROP CORP.
301 E. ORANGETHORPE AVENUE, Y-12 FACILITY
ANAHEIM, CA 92801

Database(s): [BOND EXPENDITURE PLAN - CA, ENVIROSTOR - CA] ***(Cont.)***

Envirosite ID: 323317799
EPA ID: N/R

BOND EXPENDITURE PLAN - CA ***(Cont.)***

Revised Date :	N/R
Area Name :	N/R
Sub Area Name :	N/R
Document Type :	N/R

ENVIROSTOR - CA

Status Date :	N/R
Status :	INACTIVE - NEEDS EVALUATION
Envirostor ID :	71003231
Site Code :	N/R
Program Type :	TIERED PERMIT
Latitude :	33.8352932
Longitude :	-117.9145036

Map Id: 156
Direction: NE
Distance: 0.827 mi.
Actual: 4364.272 ft.
Elevation: 0.033 mi. / 172.999 ft.
Relative: Higher

Site Name: LAURA SCUDDERS CO.
1525 NORTH RAYMOND AVENUE
ANAHEIM, CA 92805

Database(s): [BOND EXPENDITURE PLAN - CA, ENVIROSTOR - CA, HIST CORTESE - CA]

Envirosite ID: 9488324
EPA ID: N/R

BOND EXPENDITURE PLAN - CA

Status Date :	10/07/1988
Site Type :	Historical
Site Type Detailed :	* Historical
Acreage :	N/R
APN :	NONE SPECIFIED
National Priorities List :	NO
Regulatory Agencies Involved :	NONE SPECIFIED
Lead Agency :	NONE SPECIFIED
Project Manager :	N/R
Supervisor :	* Mmonroy

Map Id: 156
Direction: NE
Distance: 0.827 mi.
Actual: 4364.272 ft.
Elevation: 0.033 mi. / 172.999 ft.
Relative: Higher

Site Name: LAURA SCUDDERS CO.
1525 NORTH RAYMOND AVENUE
ANAHEIM, CA 92805

Database(s): [BOND EXPENDITURE PLAN - CA, ENVIROSTOR - CA, HIST CORTESE - CA] ***(Cont.)***

Envirosite ID: 9488324
EPA ID: N/R

BOND EXPENDITURE PLAN - CA ***(Cont.)***

Division Branch :	Cleanup Cypress
Envirostor ID :	30200008
Site Code :	N/R
Assembly :	N/R
Senate :	N/R
Congressional District :	N/R
Special Program :	* CERC2
Status :	Refer: Other Agency
Past Uses :	NONE SPECIFIED
Potential COC :	* HALOGENATED SOLVENTS; * CONTAMINATED SOIL; * UNSPECIFIED ACID SOLUTION; * UNSPECIFIED AQUEOUS SOLUTION; * UNSPECIFIED OIL CONTAINING WASTE; * WASTE OIL & MIXED OIL
Confirmed COC :	NONE SPECIFIED
Potential Media Affected :	NONE SPECIFIED
Restricted Use :	NO
Site Management Req :	NONE SPECIFIED
Funding :	N/R
Latitude :	0
Longitude :	0

Alias Details

Alias :	30200008
Alias Type :	Envirostor ID Number
Alias :	CAD982360117
Alias Type :	EPA Identification Number
Alias :	RAYBIM BROS. INC.
Alias Type :	Alternate Name

Completed Activities

Completed Date :	10/28/1994
Area Name :	PROJECT WIDE

Map Id: 156
Direction: NE
Distance: 0.827 mi.
Actual: 4364.272 ft.
Elevation: 0.033 mi. / 172.999 ft.
Relative: Higher

Site Name: LAURA SCUDDERS CO.
1525 NORTH RAYMOND AVENUE
ANAHEIM, CA 92805

Database(s): [BOND EXPENDITURE PLAN - CA, ENVIROSTOR - CA, HIST CORTESE - CA] ***(Cont.)***

Envirosite ID: 9488324
EPA ID: N/R

BOND EXPENDITURE PLAN - CA ***(Cont.)***

Sub Area Name :	N/R
Document Type :	Site Screening
Comments :	DATABASE VALIDATION PROGRAM CONFIRMS NFA FOR DTSC.

Completed Date :	03/10/1989
Area Name :	PROJECT WIDE
Sub Area Name :	N/R
Document Type :	Site Screening
Comments :	SITE SCREENING DONE NFA UNDER CERCLA AND SITE MITIGATION

Completed Date :	06/30/1988
Area Name :	PROJECT WIDE
Sub Area Name :	N/R
Document Type :	Preliminary Assessment Report
Comments :	PRELIM ASSESS DONE NO FURTHER ACTION, NO SURFACE WATER OR GROUNDWATER CONTAMINATION AT THIS TIME

Completed Date :	10/30/1986
Area Name :	PROJECT WIDE
Sub Area Name :	N/R
Document Type :	Site Screening
Comments :	SITE SCREENING DONE RATIONALE FOR PA: ADDITIONAL INFO NEEDED

Completed Date :	03/22/1982
Area Name :	PROJECT WIDE
Sub Area Name :	N/R
Document Type :	* Discovery
Comments :	FACILITY IDENTIFIED REFERRED TO ASP BY DOG ACTIVE CO.

Future Activities

Area Name :	N/R
Sub Area Name :	N/R
Document Type :	N/R

Map Id: 156
Direction: NE
Distance: 0.827 mi.
Actual: 4364.272 ft.
Elevation: 0.033 mi. / 172.999 ft.
Relative: Higher

Site Name: LAURA SCUDDERS CO.
1525 NORTH RAYMOND AVENUE
ANAHEIM, CA 92805

Database(s): [BOND EXPENDITURE PLAN - CA, ENVIROSTOR - CA, HIST CORTESE - CA] ***(Cont.)***

Envirosite ID: 9488324
EPA ID: N/R

BOND EXPENDITURE PLAN - CA ***(Cont.)***

Due Date :	N/R

Scheduled Activites

Due Date :	N/R
Revised Date :	N/R
Area Name :	N/R
Sub Area Name :	N/R
Document Type :	N/R

ENVIROSTOR - CA

Status Date :	10/07/1988
Status :	REFER: OTHER AGENCY
Envirostor ID :	30200008
Site Code :	N/R
Program Type :	HISTORICAL
Latitude :	0
Longitude :	0

HIST CORTESE - CA

Status Date :	10/07/1988
Status :	REFER: OTHER AGENCY
Envirostor ID :	30200008
Program Type :	HISTORICAL
Site Code :	N/R
Latitude :	0
Longitude :	0

Map Id: Z157
Direction: S
Distance: 0.843 mi.
Actual: 4450.055 ft.
Elevation: 0.029 mi. / 153.999 ft.
Relative: Lower

Site Name: N/R
33 50 11.62N, 117 55 00.60W
ANAHEIM, CA

Database(s): [DIGITAL OBSTACLE]

Envirosite ID: 317370368
EPA ID: N/R

DIGITAL OBSTACLE

Date of Action :	04/24/2014
Action :	Action
FAA Study Number :	N/R
ORS Code :	06-037183
Obstacle Type :	BLDG-TWR
Country Identifier :	US
Type of Lighting :	Unknown
Verification Status :	Verified
Quantity :	1
Mark Indicator :	None
Above Ground Level Height (Feet) :	00143
Above Mean Sea Level Height (Feet) :	00297
Horizontal Accuracy :	+-20'
Vertical Accuracy :	+-3'

Map Id: Z158
Direction: S
Distance: 0.853 mi.
Actual: 4506.073 ft.
Elevation: 0.029 mi. / 152.999 ft.
Relative: Lower

Site Name: N/R
33 50 11.00N, 117 55 02.00W
ANAHEIM, CA

Database(s): [DIGITAL OBSTACLE]

Envirosite ID: 317370367
EPA ID: N/R

DIGITAL OBSTACLE

Date of Action :	04/24/2014
Action :	Dismantle
FAA Study Number :	1996AWP01921OE
ORS Code :	06-002319
Obstacle Type :	TOWER
Country Identifier :	US
Type of Lighting :	Unknown
Verification Status :	Unverified
Quantity :	1
Mark Indicator :	Unknown
Above Ground Level Height (Feet) :	00223
Above Mean Sea Level Height (Feet) :	00376
Horizontal Accuracy :	N/R

Map Id: Z158
Direction: S
Distance: 0.853 mi.
Actual: 4506.073 ft.
Elevation: 0.029 mi. / 152.999 ft.
Relative: Lower

Site Name: N/R
33 50 11.00N, 117 55 02.00W
ANAHEIM, CA

Database(s): [DIGITAL OBSTACLE] ***(Cont.)***

Envirosite ID: 317370367
EPA ID: N/R

DIGITAL OBSTACLE ***(Cont.)***

Vertical Accuracy :	N/R

Map Id: 159
Direction: NE
Distance: 0.859 mi.
Actual: 4535.384 ft.
Elevation: 0.031 mi. / 166.001 ft.
Relative: Higher

Site Name: BLACK OXIDE INDUSTRIES, INC.
1735 ORANGETHORPE PK
ANAHEIM, CA 92801

Database(s): [BOND EXPENDITURE PLAN - CA, ENVIROSTOR - CA]

Envirosite ID: 9483962
EPA ID: N/R

BOND EXPENDITURE PLAN - CA

Status Date :	N/R
Site Type :	Tiered Permit
Site Type Detailed :	Tiered Permit
Acreage :	N/R
APN :	NONE SPECIFIED
National Priorities List :	NO
Regulatory Agencies Involved :	NONE SPECIFIED
Lead Agency :	NONE SPECIFIED
Project Manager :	N/R
Supervisor :	N/R
Division Branch :	Cleanup Cypress
Envirostor ID :	71002565
Site Code :	N/R
Assembly :	69
Senate :	29
Congressional District :	46
Special Program :	N/R
Status :	Inactive - Needs Evaluation
Past Uses :	NONE SPECIFIED
Potential COC :	NONE SPECIFIED
Confirmed COC :	NONE SPECIFIED
Potential Media Affected :	NONE SPECIFIED
Restricted Use :	NO
Site Management Req :	NONE SPECIFIED
Funding :	N/R

Map Id: 159
Direction: NE
Distance: 0.859 mi.
Actual: 4535.384 ft.
Elevation: 0.031 mi. / 166.001 ft.
Relative: Higher

Site Name: BLACK OXIDE INDUSTRIES, INC.
1735 ORANGETHORPE PK
ANAHEIM, CA 92801

Database(s): [BOND EXPENDITURE PLAN - CA, ENVIROSTOR - CA] ***(Cont.)***

Envirosite ID: 9483962
EPA ID: N/R

BOND EXPENDITURE PLAN - CA ***(Cont.)***

Latitude :	33.861871
Longitude :	-117.91041

Alias Details

Alias :	71002565
Alias Type :	Envirostor ID Number
Alias :	CAD073604340
Alias Type :	EPA Identification Number

Completed Activities

Completed Date :	02/15/2000
Area Name :	PROJECT WIDE
Sub Area Name :	N/R
Document Type :	Phase 1 Non-Submittal
Comments :	N/R

Future Activities

Area Name :	N/R
Sub Area Name :	N/R
Document Type :	N/R
Due Date :	N/R

Scheduled Activites

Due Date :	N/R
Revised Date :	N/R
Area Name :	N/R
Sub Area Name :	N/R
Document Type :	N/R

ENVIROSTOR - CA

Status Date :	N/R
Status :	INACTIVE - NEEDS EVALUATION

Map Id: 159
Direction: NE
Distance: 0.859 mi.
Actual: 4535.384 ft.
Elevation: 0.031 mi. / 166.001 ft.
Relative: Higher

Site Name: BLACK OXIDE INDUSTRIES, INC.
1735 ORANGETHORPE PK
ANAHEIM, CA 92801

Database(s): [BOND EXPENDITURE PLAN - CA, ENVIROSTOR - CA] ***(Cont.)***

Envirosite ID: 9483962
EPA ID: N/R

ENVIROSTOR - CA ***(Cont.)***

Envirostor ID :	71002565
Site Code :	N/R
Program Type :	TIERED PERMIT
Latitude :	33.861871
Longitude :	-117.91041

Map Id: 160
Direction: NE
Distance: 0.904 mi.
Actual: 4772.049 ft.
Elevation: 0.031 mi. / 166.001 ft.
Relative: Higher

Site Name: NORTHRUP GRUMMAN CORPORATION, KESTER SOLDER FACILITY
1730 N. ORANGETHORPE PARK
ANAHEIM, CA 92801

Database(s): [BOND EXPENDITURE PLAN - CA, ENVIROSTOR - CA]

Envirosite ID: 9489932
EPA ID: N/R

BOND EXPENDITURE PLAN - CA

Status Date :	N/R
Site Type :	Tiered Permit
Site Type Detailed :	Tiered Permit
Acreage :	N/R
APN :	NONE SPECIFIED
National Priorities List :	NO
Regulatory Agencies Involved :	NONE SPECIFIED
Lead Agency :	NONE SPECIFIED
Project Manager :	N/R
Supervisor :	N/R
Division Branch :	Cleanup Cypress
Envirostor ID :	71003750
Site Code :	N/R
Assembly :	69
Senate :	29
Congressional District :	46
Special Program :	N/R
Status :	Refer: Other Agency
Past Uses :	NONE SPECIFIED

Map Id: 160
Direction: NE
Distance: 0.904 mi.
Actual: 4772.049 ft.
Elevation: 0.031 mi. / 166.001 ft.
Relative: Higher

Site Name: NORTHRUP GRUMMAN CORPORATION, KESTER SOLDER FACILITY
1730 N. ORANGETHORPE PARK
ANAHEIM, CA 92801

Database(s): [BOND EXPENDITURE PLAN - CA, ENVIROSTOR - CA] ***(Cont.)***

Envirosite ID: 9489932
EPA ID: N/R

BOND EXPENDITURE PLAN - CA ***(Cont.)***

Potential COC :	NONE SPECIFIED
Confirmed COC :	NONE SPECIFIED
Potential Media Affected :	NONE SPECIFIED
Restricted Use :	NO
Site Management Req :	NONE SPECIFIED
Funding :	N/R
Latitude :	33.860902
Longitude :	-117.909343

Alias Details

Alias :	71003750
Alias Type :	Envirostor ID Number
Alias :	CAD981385677
Alias Type :	EPA Identification Number

Completed Activities

Completed Date :	N/R
Area Name :	N/R
Sub Area Name :	N/R
Document Type :	N/R
Comments :	N/R

Future Activities

Area Name :	N/R
Sub Area Name :	N/R
Document Type :	N/R
Due Date :	N/R

Scheduled Activites

Due Date :	N/R
Revised Date :	N/R
Area Name :	N/R

Map Id: 160
Direction: NE
Distance: 0.904 mi.
Actual: 4772.049 ft.
Elevation: 0.031 mi. / 166.001 ft.
Relative: Higher

Site Name: NORTHRUP GRUMMAN CORPORATION, KESTER SOLDER FACILITY
1730 N. ORANGETHORPE PARK
ANAHEIM, CA 92801

Database(s): [BOND EXPENDITURE PLAN - CA, ENVIROSTOR - CA] ***(Cont.)***

Envirosite ID: 9489932
EPA ID: N/R

BOND EXPENDITURE PLAN - CA ***(Cont.)***

Sub Area Name :	N/R
Document Type :	N/R

ENVIROSTOR - CA

Status Date :	N/R
Status :	REFER: OTHER AGENCY
Envirostor ID :	71003750
Site Code :	N/R
Program Type :	TIERED PERMIT
Latitude :	33.860902
Longitude :	-117.909343

Map Id: 161
Direction: NE
Distance: 0.995 mi.
Actual: 5251.957 ft.
Elevation: 0.033 mi. / 173.999 ft.
Relative: Higher

Site Name: WESTERN MULTITEX INC. SITE
1232 E. ORANGETHORPE AVENUE
FULLERTON, CA 92831

Database(s): [BOND EXPENDITURE PLAN - CA, ENVIROSTOR - CA]

Envirosite ID: 9494262
EPA ID: N/R

BOND EXPENDITURE PLAN - CA

Status Date :	08/04/2000
Site Type :	Evaluation
Site Type Detailed :	Evaluation
Acreage :	0
APN :	NONE SPECIFIED
National Priorities List :	NO
Regulatory Agencies Involved :	ORANGE COUNTY
Lead Agency :	ORANGE COUNTY
Project Manager :	N/R
Supervisor :	Referred - Not Assigned
Division Branch :	Cleanup Cypress
Envirostor ID :	30500023

Map Id: 161
Direction: NE
Distance: 0.995 mi.
Actual: 5251.957 ft.
Elevation: 0.033 mi. / 173.999 ft.
Relative: Higher

Site Name: WESTERN MULTITEX INC. SITE
1232 E. ORANGETHORPE AVENUE
FULLERTON, CA 92831

Database(s): [BOND EXPENDITURE PLAN - CA, ENVIROSTOR - CA] ***(Cont.)***

Envirosite ID: 9494262
EPA ID: N/R

BOND EXPENDITURE PLAN - CA ***(Cont.)***

Site Code :	N/R
Assembly :	65
Senate :	29
Congressional District :	39
Special Program :	N/R
Status :	Refer: 1248 Local Agency
Past Uses :	NONE SPECIFIED
Potential COC :	NONE SPECIFIED
Confirmed COC :	NONE SPECIFIED
Potential Media Affected :	NONE SPECIFIED
Restricted Use :	NO
Site Management Req :	NONE SPECIFIED
Funding :	Not Applicable
Latitude :	33.8590729377176
Longitude :	-117.905238191892

Alias Details

Alias :	30500023
Alias Type :	Envirostor ID Number

Completed Activities

Completed Date :	08/04/2000
Area Name :	PROJECT WIDE
Sub Area Name :	N/R
Document Type :	SB 1248 Notification
Comments :	DTSC is not involved with this project.

Future Activities

Area Name :	N/R
Sub Area Name :	N/R
Document Type :	N/R
Due Date :	N/R

Scheduled Activites

Due Date :	N/R

Map Id: 161
Direction: NE
Distance: 0.995 mi.
Actual: 5251.957 ft.
Elevation: 0.033 mi. / 173.999 ft.
Relative: Higher

Site Name: WESTERN MULTITEX INC. SITE
1232 E. ORANGETHORPE AVENUE
FULLERTON, CA 92831

Database(s): [BOND EXPENDITURE PLAN - CA, ENVIROSTOR - CA] ***(Cont.)***

Envirosite ID: 9494262
EPA ID: N/R

BOND EXPENDITURE PLAN - CA ***(Cont.)***

Revised Date :	N/R
Area Name :	N/R
Sub Area Name :	N/R
Document Type :	N/R

ENVIROSTOR - CA

Status Date :	08/04/2000
Status :	REFER: 1248 LOCAL AGENCY
Envirostor ID :	30500023
Site Code :	N/R
Program Type :	EVALUATION
Latitude :	33.8590729377176
Longitude :	-117.905238191892

CITY:	ENVIROSITE ID:	SITE NAME:	SITE ADDRESS:	ZIP:	DATABASE(S):
ANAHEIM	315814720	N/R	ANAHEIM YARD		ERNS
ANAHEIM	315926818	N/R	ANAHEIM STATION		ERNS
	316062876	N/R	CLOSEST STATION ANAHEIM		ERNS
	30830225	1X HARBOR RIDGE ASSOCIATION	5 LATCH HILL ROAD AND		HAZNET - CA
ANAHEIM	30832122	1X RIDER TRUCK RENTAL INC.	HIGHWAY ROUTE 91		HAZNET - CA
ANAHEIM	30831591	1X WESTERN PARCEL EXPRESS	ON THE CORNER OF ORANGEWOOD AN		HAZNET - CA
ANAHEIM	19118678	AIMCO LP	209 N ROBIN	92801	HAZNET - CA
ANAHEIM	30826994	AMERICAN STORES PROPERTIES	LUCKY STORE #497		HAZNET - CA
ANAHEIM	30825679	AMERICAN STORES PROPERTIES	SAV-ON #3410	92801	HAZNET - CA
ANAHEIM	4084690	ANAHEIM STREET LIQUID DISPOSAL	ANAHEIM ST	92801	FRS
ANAHEIM	30851346	BRIAN INDUSTRIAL PROPERTIES	19 ALLEC		HAZNET - CA
ANAHEIM	30877842	BRIAN INDUSTRIAL PROPERTIES INC	2935 E LA POMO AVE	92801	HAZNET - CA
ANAHEIM	30886879	CALTRANS DIST 12/CONSTR/EA12-0126C3	ROW I-5 AT LOARA & LINCOLN	92801	HAZNET - CA
ANAHEIM	30859376	CALTRANS PROJECT #12-1997-08	CORNER I-5 FREEWAY & ANAHEIM BLVD		HAZNET - CA
ANAHEIM	9637412	CHEVRON 93558	2175 W. LA PLAZA	92801	HIST UST - CA
ANAHEIM	318654538	CITY OF ANAHEIM	CITY OF ANAHEIM	92801	ECHO, FRS
ANAHEIM	4053078	CITY OF ANAHEIM GAS TURBINE PROJECT	ANAHEIM GAS TURBINE PROJECT	92801	FRS
ANAHEIM	1336185	DAVIS E L DUMP	NE CORNER LINCOLN AVE/BEACH BL.	92801	CERCLIS, SEMS_8R_ACTIVE SITES
ANAHEIM	30860668	DOT - CAL TRANS - DISTRICT 12	LINCOLN BLVD @ I5		HAZNET - CA
ANAHEIM	9467986	EXECUTIVE AUTO CARE	11007 BROOKHURST N	92801	FID UST - CA, UST - CA
ANAHEIM	30906131	H E M PROPERTIES LLC	1920 N EUCLID	92801	HAZNET - CA
ANAHEIM	30867205	LUCKY STORES INC	CORNER OF LOARA ST & MANCHESTER AVE	92801	HAZNET - CA
ANAHEIM	31049059	MATRIX PRECISION	17451/2-A ORANGETHORPE PARK	92801	HAZNET - CA
	326019280	OCWD RECHARGE FACILITIES REGIONAL MAINTENANCE PLAN PROJECT	ANAHEIM, ORANGE, UNINCORPORATED ORANGE COUNTY		RFR - CA
BREA	30923735	THE RESERVE	215 225 235 N FUENTES ST	92801	HAZNET - CA

To maintain currency of the following federal and state databases, Envirosite Corporation contacts the appropriate governmental agency on a monthly or quarterly basis, as required.

STANDARD ENVIRONMENTAL RECORDS:

FEDERAL RCRA NON-CORRACTS TSD FACILITIES LIST

ARCHIVED RCRA TSDF: Resource Conservation and Recovery Act hazardous waste transportation storage disposal and treatment facilities

Date of Government Version: 06/07/2016
Date Release Frequency: Varies
Next Scheduled Contact: 10/31/2016
Source: U.S. Environmental Protection Agency
Telephone: 215-814-2469
Last Contact: 08/22/2016

RCRA_TSDF: Resource Conservation and Recovery Act hazardous waste transportation storage disposal and treatment facilities

Date of Government Version: 06/07/2016
Date Release Frequency: Quarterly
Next Scheduled Contact: 10/31/2016
Source: U.S. Environmental Protection Agency
Telephone: 215-814-2469
Last Contact: 08/22/2016

FEDERAL CERCLIS LIST

CERCLIS: Comprehensive Environmental Response Compensation and Liability Act program sites reported to the Environmental Protection Agency and can be proposed for the NPL List

Date of Government Version: 01/31/2014
Date Release Frequency: Quarterly
Next Scheduled Contact: 09/07/2016
Source: U.S. Environmental Protection Agency
Telephone: 800-424-9346
Last Contact: 06/29/2016

CERCLIS NFRAP: Comprehensive Environmental Response Compensation and Liability Act No Further Remedial Action Planned sites that have been removed and archived

Date of Government Version: 01/31/2014
Date Release Frequency: Quarterly
Next Scheduled Contact: 09/07/2016
Source: U.S. Environmental Protection Agency
Telephone: 800-424-9346
Last Contact: 06/29/2016

FEDERAL FACILITY: Sites where Federal Facilities Restoration and Reuse Office (FFRRO) arranged cleanup for Base Closure and Property Transfer at Federal Facilities

Date of Government Version: 12/25/2015
Date Release Frequency: Varies
Next Scheduled Contact: 09/18/2016
Source: U.S. Environmental Protection Agency
Telephone: 703-603-8712
Last Contact: 06/20/2016

SEMS_8R_ACTIVE SITES: The Active Site Inventory Report displays site and location information at active SEMS sites. An active site is one at which site assessment, removal, remedial, enforcement, cost recovery, or oversight activities are being planned or conducted. NPL sites include latitude and longitude information. For non-NPL sites, a brief site status is provided.

Date of Government Version: 03/07/2016
Date Release Frequency: Quarterly
Next Scheduled Contact: 09/13/2016
Source: U.S. Environmental Protection Agency
Telephone: 703-603-8867
Last Contact: 07/05/2016

SEMS_8R_ARCHIVED SITES: The Archived Site Inventory displays site and location information at sites archived from SEMS. An archived site is one at which EPA has determined that assessment has been completed and no further remedial action is planned under the Superfund program at this time.

Date of Government Version: 03/07/2016
Date Release Frequency: Quarterly
Next Scheduled Contact: 09/13/2016
Source: U.S. Environmental Protection Agency
Telephone: 703-603-8867
Last Contact: 07/05/2016

Federal RCRA CORRACTS facilities list

CORRACTS: List of facilities where Resource Conservation and Recovery Act Corrective Action Program used to investigate and remediate hazardous releases

Date of Government Version: 06/07/2016
Date Release Frequency: Quarterly
Next Scheduled Contact: 10/31/2016
Source: U.S. Environmental Protection Agency
Telephone: 202-566-1667
Last Contact: 08/22/2016

FEDERAL DELISTED NPL SITE LIST

DELISTED NPL: National Priority List of sites that were delisted and no longer require action

Date of Government Version: 07/29/2016
Date Release Frequency: Quarterly
Next Scheduled Contact: 10/07/2016
Source: U.S. Environmental Protection Agency
Telephone: 703-603-8867
Last Contact: 07/29/2016

DELISTED PROPOSED NPL: Sites that have been delisted from the proposed National Priority List

Date of Government Version: 08/15/2016
Date Release Frequency: Quarterly
Next Scheduled Contact: 10/24/2016
Source: U.S. Environmental Protection Agency
Telephone: 703-603-8867
Last Contact: 08/15/2016

SEMS_DELETED NPL: All Deleted National Priority List Sties

Date of Government Version: 03/07/2016
Date Release Frequency: Quarterly
Next Scheduled Contact: 09/13/2016
Source: U.S. Environmental Protection Agency
Telephone: 703-603-8867
Last Contact: 07/05/2016

FEDERAL ERNS LIST

ERNS: Emergency Response Notification System records of reported spills

Date of Government Version: 03/22/2016
Date Release Frequency: Annually
Next Scheduled Contact: 10/05/2016
Source: National Response Center United States Coast Guard
Telephone: NULL
Last Contact: 07/07/2016

FEDERAL INSTITUTIONAL CONTROLS / ENGINEERING CONTROLS REGISTRIES

Fed E C: Federal listing of remediation sites with engineering controls

Date of Government Version: 08/10/2016
Date Release Frequency: Varies
Next Scheduled Contact: 10/19/2016
Source: U.S. Environmental Protection Agency
Telephone: 800-424-9346
Last Contact: 08/10/2016

Fed I C: Federal listing of remediation sites with institutional controls

Date of Government Version: 08/10/2016
Date Release Frequency: Varies
Next Scheduled Contact: 10/19/2016
Source: U.S. Environmental Protection Agency
Telephone: 800-424-9346
Last Contact: 08/10/2016

Fed-Published Institutional Controls: A land use restricted site is a property where there are limits or requirements on future use of the property due to varying levels of cleanup possible practical or necessary at the site.

Date of Government Version: 04/01/2015
Date Release Frequency: Varies
Next Scheduled Contact: 11/06/2016
Source: U.S. Environmental Protection Agency
Telephone: 855-246-3642
Last Contact: 08/10/2016

RCRA IC_EC: Sites with institutional or engineering controls related to Resource Conservation and Recovery Act

Date of Government Version: 06/07/2016
Date Release Frequency: Varies
Next Scheduled Contact: 10/31/2016
Source: U.S. Environmental Protection Agency
Telephone: 215-814-2469
Last Contact: 08/22/2016

FEDERAL NPL SITE LIST

NPL: List of priority contaminated sites among identified releases or threatened releases of hazardous substances pollutants or contaminants nationally

Date of Government Version: 06/23/2016
Date Release Frequency: Quarterly
Next Scheduled Contact: 09/13/2016
Source: U.S. Environmental Protection Agency
Telephone: 703-603-8867
Last Contact: 07/05/2016

NPL EPA R1 GIS: Geospatial data for the Environmental Protection Agency Region 1 National Priority List subject to environmental regulation

Date of Government Version: 06/28/2014
Date Release Frequency: Quarterly
Next Scheduled Contact: 09/13/2016
Source: U.S. Environmental Protection Agency
Telephone: 202-566-2132
Last Contact: 06/28/2016

NPL EPA R6 GIS: Geospatial data for the Environmental Protection Agency Region 6 National Priority List subject to environmental regulation

Date of Government Version: 06/28/2014
Date Release Frequency: Quarterly
Next Scheduled Contact: 09/13/2016
Source: U.S. Environmental Protection Agency
Telephone: 202-566-2132
Last Contact: 06/28/2016

NPL EPA R8 GIS: Geospatial data for the Environmental Protection Agency Region 8 National Priority List subject to environmental regulation

Date of Government Version: 06/28/2014
Date Release Frequency: Quarterly
Next Scheduled Contact: 09/13/2016
Source: U.S. Environmental Protection Agency
Telephone: 202-566-2132
Last Contact: 06/28/2016

NPL EPA R9 GIS: Geospatial data for the Environmental Protection Agency Region 9 National Priority List subject to environmental regulation

Date of Government Version: 06/28/2014
Date Release Frequency: Quarterly
Next Scheduled Contact: 09/13/2016
Source: U.S. Environmental Protection Agency
Telephone: 202-566-2132
Last Contact: 06/28/2016

NPL LIENS: National Priority List of sites with Liens

Date of Government Version: 02/12/2014
Date Release Frequency: Varies
Next Scheduled Contact: 11/09/2016
Source: U.S. Environmental Protection Agency
Telephone: 703-603-8867
Last Contact: 08/13/2016

PART NPL: Sites that are a part of an National Priority List site referred to as the parent site

Date of Government Version: 08/15/2016
Date Release Frequency: Quarterly
Next Scheduled Contact: 10/24/2016
Source: U.S. Environmental Protection Agency
Telephone: 703-603-8867
Last Contact: 08/15/2016

PROPOSED NPL: Sites that have been proposed for the National Priority List

Date of Government Version: 06/23/2016
Date Release Frequency: Quarterly
Next Scheduled Contact: 09/13/2016
Source: U.S. Environmental Protection Agency
Telephone: 703-603-8867
Last Contact: 07/05/2016

SEMS_FINAL NPL: All Included National Priority List Sites

Date of Government Version: 03/07/2016
Date Release Frequency: Quarterly
Next Scheduled Contact: 09/13/2016
Source: U.S. Environmental Protection Agency
Telephone: 703-603-8867
Last Contact: 07/05/2016

SEMS_PROPOSED NPL: All Proposed National Priority List Sites

Date of Government Version: 03/07/2016
Date Release Frequency: Quarterly
Next Scheduled Contact: 09/13/2016
Source: U.S. Environmental Protection Agency
Telephone: 703-603-8867
Last Contact: 07/05/2016

FEDERAL RCRA GENERATORS LIST

RCRA_CESQG: Resource Conservation and Recovery Act listing of licensed conditionally exempt small quantity generators

Date of Government Version: 06/07/2016
Date Release Frequency: Varies
Next Scheduled Contact: 10/31/2016
Source: U.S. Environmental Protection Agency
Telephone: 215-814-2469
Last Contact: 08/22/2016

RCRA_FULL_DETAIL: Full detail of related sites to the Resource Conservation and Recovery Act

Date of Government Version: 06/07/2016
Date Release Frequency: Varies
Next Scheduled Contact: 10/31/2016
Source: U.S. Environmental Protection Agency
Telephone: 215-814-2469
Last Contact: 08/22/2016

RCRA_LQG: Resource Conservation and Recovery Act listing of licensed large quantity generators

Date of Government Version: 06/07/2016
Date Release Frequency: Quarterly
Next Scheduled Contact: 10/31/2016
Source: U.S. Environmental Protection Agency
Telephone: 215-814-2469
Last Contact: 08/22/2016

RCRA_NONGEN: Resource Conservation and Recovery Act listing of licensed non-generators

Date of Government Version: 06/07/2016
Date Release Frequency: Varies
Next Scheduled Contact: 10/31/2016
Source: U.S. Environmental Protection Agency
Telephone: 215-814-2469
Last Contact: 08/22/2016

RCRA_SQG: Resource Conservation and Recovery Act listing of licensed small quantity generators

Date of Government Version: 06/07/2016
Date Release Frequency: Quarterly
Next Scheduled Contact: 10/31/2016
Source: U.S. Environmental Protection Agency
Telephone: 215-814-2469
Last Contact: 08/22/2016

STATE AND TRIBAL REGISTERED STORAGE TANK LISTS

FEMA UST: FEMA underground storage tank listing

Date of Government Version: 03/21/2016
Date Release Frequency: Varies
Next Scheduled Contact: 11/21/2016
Source: FEMA
Telephone: 202-212-5283
Last Contact: 08/25/2016

INDIAN UST R1: Underground Storage Tanks on Indian Land in EPA Region 1

Date of Government Version: 03/03/2016
Date Release Frequency: Varies
Next Scheduled Contact: 10/26/2016
Source: U.S. Environmental Protection Agency Region 1
Telephone: 855-246-3642
Last Contact: 07/30/2016

INDIAN UST R10: Underground Storage Tanks on Indian Land in EPA Region 10

Date of Government Version: 08/18/2016
Date Release Frequency: Quarterly
Next Scheduled Contact: 10/27/2016
Source: U.S. Environmental Protection Agency Region 10
Telephone: 855-246-3642
Last Contact: 08/18/2016

INDIAN UST R2: Underground Storage Tanks on Indian Land in EPA Region 2

Date of Government Version: 07/20/2016
Date Release Frequency: Varies
Next Scheduled Contact: 09/28/2016
Source: U.S. Environmental Protection Agency Region 2
Telephone: 855-246-3642
Last Contact: 07/20/2016

INDIAN UST R4: Underground Storage Tanks on Indian Land in EPA Region 4

Date of Government Version: 06/23/2016
Date Release Frequency: Semi Annually
Next Scheduled Contact: 11/10/2016
Source: U.S. Environmental Protection Agency Region 4
Telephone: 855-246-3642
Last Contact: 09/01/2016

INDIAN UST R5: Underground Storage Tanks on Indian Land in EPA Region 5

Date of Government Version: 04/06/2016
Date Release Frequency: Varies
Next Scheduled Contact: 10/06/2016
Source: U.S. Environmental Protection Agency Region 5
Telephone: 855-246-3642
Last Contact: 07/28/2016

INDIAN UST R6: Underground Storage Tanks on Indian Land in EPA Region 6

Date of Government Version: 08/03/2016
Date Release Frequency: Semi Annually
Next Scheduled Contact: 10/20/2016
Source: U.S. Environmental Protection Agency Region 6
Telephone: 855-246-3642
Last Contact: 08/11/2016

INDIAN UST R7: Underground Storage Tanks on Indian Land in EPA Region 7

Date of Government Version: 05/03/2016
Date Release Frequency: Varies
Next Scheduled Contact: 10/06/2016
Source: U.S. Environmental Protection Agency Region 7
Telephone: 855-246-3642
Last Contact: 07/28/2016

INDIAN UST R8: Underground Storage Tanks on Indian Land in EPA Region 8

Date of Government Version: 07/18/2016
Date Release Frequency: Quarterly
Next Scheduled Contact: 09/26/2016
Source: U.S. Environmental Protection Agency Region 8
Telephone: 855-246-3642
Last Contact: 07/18/2016

INDIAN UST R9: Underground Storage Tanks on Indian Land in EPA Region 9

Date of Government Version: 07/19/2016
Date Release Frequency: Quarterly
Next Scheduled Contact: 09/27/2016
Source: U.S. Environmental Protection Agency Region 9
Telephone: 855-246-3642
Last Contact: 07/19/2016

AST - CA: Listing of tank facilities that are subject to the California Aboveground Petroleum Storage Act

Date of Government Version: 07/17/2016
Date Release Frequency: No update
Next Scheduled Contact: 10/16/2016
Source: California Environmental Protection Agency Unified Program Section
Telephone: 916-327-5092
Last Contact: 07/18/2016

AST_CONTRA COSTA COUNTY - CA: Listing of aboveground storage tanks in Contra Costa County

Date of Government Version: 09/08/2014
Date Release Frequency: Varies
Next Scheduled Contact: 10/13/2016
Source: Contra Costa Health Services Department
Telephone: 925-335-3200
Last Contact: 07/15/2016

AST_Kern County - CA: Kern County aboveground storage tank sites

Date of Government Version: 08/11/2016
Date Release Frequency: Varies
Next Scheduled Contact: 11/07/2016
Source: Kern County Environment Health Division
Telephone: 661-862-8774
Last Contact: 08/11/2016

AST_ORANGE COUNTY - CA: Orange county aboveground storage tanks

Date of Government Version: 08/15/2016
Date Release Frequency: Quarterly
Next Scheduled Contact: 10/24/2016
Source: Orange County Health Care Agency
Telephone: 714-433-6000
Last Contact: 08/15/2016

AST_PLACER COUNTY - CA: Placer county aboveground storage tank sites

Date of Government Version: 06/27/2016
Date Release Frequency: Semi Annually
Next Scheduled Contact: 12/03/2016
Source: Placer County Environmental Health
Telephone: 530-745-2350
Last Contact: 09/06/2016

AST_Yolo County - CA: Yolo county above ground storage tank sites listing

Date of Government Version: 05/11/2016
Date Release Frequency: Annually
Next Scheduled Contact: 10/10/2016
Source: Yolo County Environmental Health
Telephone: 530-666-8646
Last Contact: 07/12/2016

BP HW OUT_Ventura County - CA: Ventura County Business Plan Hazardous Waste Producers and Operating Underground Tanks

Date of Government Version: 08/08/2016
Date Release Frequency: Quarterly
Next Scheduled Contact: 10/17/2016
Source: Ventura County Environmental Health Division
Telephone: 805-654-2815
Last Contact: 08/08/2016

BUSINESS INVENTORY_San Mateo County - CA: San Mateo County listing of underground storage tanks hazardous materials business plan and hazardous waste generators

Date of Government Version: 06/10/2016
Date Release Frequency: Annually
Next Scheduled Contact: 09/06/2016
Source: San Mateo County Environmental Health Services Division
Telephone: 650-372-6200
Last Contact: 08/19/2016

CLOSED UST_Ventura County - CA: Ventura County closed underground storage tank site listing

Date of Government Version: 07/26/2016
Date Release Frequency: Varies
Next Scheduled Contact: 10/04/2016
Source: Environmental Health Division
Telephone: 805-654-2815
Last Contact: 07/26/2016

CS_PLACER COUNTY - CA: Placer county cleanup sites listing

Date of Government Version: 09/08/2014
Date Release Frequency: Semi Annually
Next Scheduled Contact: 10/23/2016
Source: Placer County Environmental Health
Telephone: 530-745-2350
Last Contact: 07/25/2016

FID UST - CA: The State Water Resource Control Board's Facility Inventory Database underground storage tank locations listing

Date of Government Version: 06/23/2016
Date Release Frequency: Varies
Next Scheduled Contact: 11/10/2016
Source: California Environmental Protection Agency
Telephone: 916-341-5791
Last Contact: 09/01/2016

HIST UST - CA: Historical UST listing

Date of Government Version: 05/25/2016
Date Release Frequency: No Update
Next Scheduled Contact: 10/17/2016
Source: State Water Resources Control Board
Telephone: 916-341-5791
Last Contact: 08/08/2016

LOP_Santa Clara County - CA: Santa Clara county leaking underground storage tank sites

Date of Government Version: 12/31/2015
Date Release Frequency: Annually
Next Scheduled Contact: 09/28/2016
Source: Department of Environmental Health
Telephone: 408-280-6479
Last Contact: 06/30/2016

SITE LIST_Contra Costa County - CA: Listing of underground tank hazardous waste generator and business plan sites in Contra Costa County

Date of Government Version: 05/24/2016
Date Release Frequency: Semi Annually
Next Scheduled Contact: 11/04/2016
Source: Contra Costa Health Services Department
Telephone: 925-335-3200
Last Contact: 08/08/2016

UST - CA: Listing of active underground storage tank facilities

Date of Government Version: 06/24/2016
Date Release Frequency: Quarterly
Next Scheduled Contact: 11/11/2016
Source: CA Gov geotracker state water resources control bo
Telephone: NULL
Last Contact: 09/02/2016

UST_Alameda County - CA: Alameda County Underground Storage Tank sites

Date of Government Version: 06/24/2016
Date Release Frequency: Varies
Next Scheduled Contact: 11/11/2016
Source: CA Gov geotracker state water resources control bo
Telephone: NULL
Last Contact: 09/02/2016

UST_City of Long Beach - CA: City of Long Beach underground storage tank sites

Date of Government Version: 07/13/2016
Date Release Frequency: Annually
Next Scheduled Contact: 10/12/2016
Source: City of Long Beach Fire Department
Telephone: 562-570-6782
Last Contact: 07/14/2016

UST_City of Torrance - CA: City of Torrance underground storage tank sites

Date of Government Version: 12/29/2015
Date Release Frequency: Semi Annually
Next Scheduled Contact: 09/26/2016
Source: City of Torrance Fire Department
Telephone: 310-618-2872
Last Contact: 06/28/2016

UST_El Segundo City - CA: City of El Segundo Underground Storage Tanks

Date of Government Version: 06/22/2016
Date Release Frequency: Semi Annually
Next Scheduled Contact: 09/18/2016
Source: City of El Segundo Fire Department
Telephone: 310-524-2242
Last Contact: 06/22/2016

UST_Kern County - CA: Kern County underground storage tank sites

Date of Government Version: 06/27/2016
Date Release Frequency: Varies
Next Scheduled Contact: 12/03/2016
Source: Kern County Environment Health Division
Telephone: 661-862-8774
Last Contact: 09/06/2016

UST_Marin County - CA: Marin county underground storage tank sites

Date of Government Version: 03/28/2016
Date Release Frequency: Semi Annually
Next Scheduled Contact: 09/25/2016
Source: Marin County Department of Public Works
Telephone: 415-473-5051
Last Contact: 06/27/2016

UST_Mendocino County - CA: A listing of underground storage tank locations in Mendocino County

Date of Government Version: 06/24/2016
Date Release Frequency: Varies
Next Scheduled Contact: 11/11/2016
Source: CA Gov geotracker state water resources control bo
Telephone: NULL
Last Contact: 09/02/2016

UST_Napa County - CA: Underground storage tank sites located in Napa county.

Date of Government Version: 06/24/2016
Date Release Frequency: Varies
Next Scheduled Contact: 11/11/2016
Source: CA Gov geotracker state water resources control bo
Telephone: NULL
Last Contact: 09/02/2016

UST_ORANGE COUNTY - CA: Orange county underground storage tanks

Date of Government Version: 08/15/2016
Date Release Frequency: Quarterly
Next Scheduled Contact: 10/24/2016
Source: Orange County Health Care Agency
Telephone: 714-433-6000
Last Contact: 08/15/2016

UST_PLACER COUNTY - CA: Placer county underground storage tank sites

Date of Government Version: 05/27/2016
Date Release Frequency: Semi Annually
Next Scheduled Contact: 11/06/2016
Source: Placer County Environmental Health
Telephone: 530-745-2350
Last Contact: 08/10/2016

UST_Riverside County - CA: Riverside county underground storage tank sites

Date of Government Version: 06/24/2016
Date Release Frequency: Quarterly
Next Scheduled Contact: 11/11/2016
Source: CA Gov geotracker state water resources control bo
Telephone: NULL
Last Contact: 09/02/2016

UST_San Francisco County - CA: San Francisco county Underground storage tank sites listing

Date of Government Version: 08/08/2016
Date Release Frequency: Quarterly
Next Scheduled Contact: 11/04/2016
Source: San Francisco Department of Public Health
Telephone: 415-252-3908
Last Contact: 08/08/2016

UST_San Joaquin County - CA: San Joaquin County Underground storage tank sites listing

Date of Government Version: 06/24/2016
Date Release Frequency: Semi Annually
Next Scheduled Contact: 11/11/2016
Source: CA Gov geotracker state water resources control bo
Telephone: NULL
Last Contact: 09/02/2016

UST_Solano County - CA: Solano county underground storage tank listing

Date of Government Version: 06/24/2016
Date Release Frequency: Quarterly
Next Scheduled Contact: 11/11/2016
Source: CA Gov geotracker state water resources control bo
Telephone: NULL
Last Contact: 09/02/2016

UST_Sutter County - CA: Sutter county underground storage tank listing

Date of Government Version: 06/27/2016
Date Release Frequency: Semi Annually
Next Scheduled Contact: 12/02/2016
Source: Sutter County Department of Agriculture
Telephone: 530-822-7400
Last Contact: 09/05/2016

UST_Yolo County - CA: Yolo county underground storage tank sites listing

Date of Government Version: 06/03/2016
Date Release Frequency: Annually
Next Scheduled Contact: 11/14/2016
Source: Yolo County Environmental Health
Telephone: 530-666-8646
Last Contact: 08/18/2016

RECORDS OF EMERGENCY RELEASE REPORTS

HMIRS (DOT): Hazardous Material spills reported by the Department of Transportation

Date of Government Version: 06/02/2016
Date Release Frequency: Varies
Next Scheduled Contact: 11/03/2016
Source: U.S. Department of Transportation
Telephone: (202) 366-4996
Last Contact: 08/25/2016

STATE AND TRIBAL LEAKING STORAGE TANK LISTS

INDIAN LUST R1: Leaking Underground Storage Tanks on Indian Land in EPA Region 1

Date of Government Version: 03/23/2016
Date Release Frequency: Varies
Next Scheduled Contact: 10/05/2016
Source: U.S. Environmental Protection Agency Region 1
Telephone: 855-246-3642
Last Contact: 07/07/2016

INDIAN LUST R10: Leaking Underground Storage Tanks on Indian Land in EPA Region 10

Date of Government Version: 07/18/2016
Date Release Frequency: Quarterly
Next Scheduled Contact: 10/15/2016
Source: U.S. Environmental Protection Agency Region 10
Telephone: 855-246-3642
Last Contact: 07/19/2016

INDIAN LUST R2: Leaking Underground Storage Tanks on Indian Land in EPA Region 2

Date of Government Version: 06/28/2014
Date Release Frequency: Varies
Next Scheduled Contact: 09/11/2016
Source: U.S. Environmental Protection Agency Region 2
Telephone: 855-246-3642
Last Contact: 06/13/2016

INDIAN LUST R4: Leaking Underground Storage Tanks on Indian Land in EPA Region 4

Date of Government Version: 08/08/2016
Date Release Frequency: Semi Annually
Next Scheduled Contact: 10/17/2016
Source: U.S. Environmental Protection Agency Region 4
Telephone: 855-246-3642
Last Contact: 08/08/2016

INDIAN LUST R5: Leaking Underground Storage Tanks on Indian Land in EPA Region 5

Date of Government Version: 07/28/2016
Date Release Frequency: Varies
Next Scheduled Contact: 10/06/2016
Source: U.S. Environmental Protection Agency Region 5
Telephone: 855-246-3642
Last Contact: 07/28/2016

INDIAN LUST R6: Leaking Underground Storage Tanks on Indian Land in EPA Region 6

Date of Government Version: 08/01/2016
Date Release Frequency: Varies
Next Scheduled Contact: 10/10/2016
Source: U.S. Environmental Protection Agency Region 6
Telephone: 855-246-3642
Last Contact: 08/01/2016

INDIAN LUST R7: Leaking Underground Storage Tanks on Indian Land in EPA Region 7

Date of Government Version: 04/11/2016
Date Release Frequency: Varies
Next Scheduled Contact: 10/06/2016
Source: U.S. Environmental Protection Agency Region 7
Telephone: 855-246-3642
Last Contact: 07/28/2016

INDIAN LUST R8: Leaking Underground Storage Tanks on Indian Land in EPA Region 8

Date of Government Version: 07/30/2016
Date Release Frequency: Quarterly
Next Scheduled Contact: 10/08/2016
Source: U.S. Environmental Protection Agency Region 8
Telephone: 855-246-3642
Last Contact: 07/30/2016

INDIAN LUST R9: Leaking Underground Storage Tanks on Indian Land in EPA Region 9

Date of Government Version: 07/19/2016
Date Release Frequency: Quarterly
Next Scheduled Contact: 09/27/2016
Source: U.S. Environmental Protection Agency Region 9
Telephone: 855-246-3642
Last Contact: 07/19/2016

LUFT_Alameda County - CA: Listing of Alameda County leaking underground fuel tank sites

Date of Government Version: 08/02/2016
Date Release Frequency: Semi Annually
Next Scheduled Contact: 10/11/2016
Source: Alameda County Environmental Health Services
Telephone: 510-567-6721
Last Contact: 08/02/2016

LUST ORANGE COUNTY - CA: Orange county leaking underground storage tanks

Date of Government Version: 06/16/2016
Date Release Frequency: Quarterly
Next Scheduled Contact: 11/03/2016
Source: Orange County Health Care Agency
Telephone: 714-433-6000
Last Contact: 08/25/2016

LUST REG 1 - CA: Leaking underground storage tanks in Region 1: Del Norte Glenn Humboldt Lake Marin Mendocino Modoc Siskiyou Sonoma andTrinity counties.

Date of Government Version: 07/13/2016
Date Release Frequency: Quarterly
Next Scheduled Contact: 09/21/2016
Source: California Regional Water Quality Control Board
Telephone: 916-341-5791
Last Contact: 07/13/2016

LUST REG 2 - CA: "Leaking underground storage tanks in Region 2: Alameda Contra Costa San Francisco Santa Clara (north of Morgan Hill) San Mateo Marin Sonoma Napa Solano counties."

Date of Government Version: 07/13/2016
Date Release Frequency: Quarterly
Next Scheduled Contact: 09/21/2016
Source: California Regional Water Quality Control Board
Telephone: 916-341-5791
Last Contact: 07/13/2016

LUST REG 3 - CA: "Leaking underground storage tanks in Region 3: Santa Clara (south of Morgan Hill) San Mateo (southern part) Santa Cruz SanBenito Monterey Kern (some parts) San Luis Obispo Santa Barbara Ventura(northern part) counties."

Date of Government Version: 07/13/2016
Date Release Frequency: Quarterly
Next Scheduled Contact: 09/21/2016
Source: California Regional Water Quality Control Board
Telephone: 916-341-5791
Last Contact: 07/13/2016

LUST REG 4 - CA: Leaking underground storage tanks in Region 4: Los Angeles Ventura counties (Small parts of Kern and Santa Barbara counties).

Date of Government Version: 07/13/2016
Date Release Frequency: Quarterly
Next Scheduled Contact: 09/21/2016
Source: California Regional Water Quality Control Board
Telephone: 916-341-5791
Last Contact: 07/13/2016

LUST REG 5 - CA: "Leaking underground storage tanks in Region 5: Modoc Shasta Lassen Plumas Butte Glen Colusa Lake Sutter Yuba Sierra Nevada Placer Yolo Napa (Northeast) Solano (West) Sacramento El Dorado Amador Calaveras San Joaquin Contra Costa (East) Stanislaus Toulumne Merced Mariposa Madera Kings Fresno Tulare Kern (Very small portions of San Benito and SanLuis Obispo) counties."

Date of Government Version: 07/13/2016
Date Release Frequency: Quarterly
Next Scheduled Contact: 09/21/2016
Source: California Regional Water Quality Control Board
Telephone: 916-341-5791
Last Contact: 07/13/2016

LUST REG 6 - CA: "Leaking underground storage tanks in Region 6: Modoc (East) Lassen (East side and Eagle Lake) Sierra Nevada Placer El Dorado Alpine Mono Inyo Kern (East) San Bernardino Los Angeles (Northeast corner) counties."

Date of Government Version: 07/13/2016
Date Release Frequency: Quarterly
Next Scheduled Contact: 09/21/2016
Source: California Regional Water Quality Control Board
Telephone: 916-341-5791
Last Contact: 07/13/2016

LUST REG 7 - CA: Leaking underground storage tanks in Region 7: Imperial San Bernardino Riverside and San Diego counties.

Date of Government Version: 07/13/2016
Date Release Frequency: Quarterly
Next Scheduled Contact: 09/21/2016
Source: California Regional Water Quality Control Board
Telephone: 916-341-5791
Last Contact: 07/13/2016

LUST REG 8 - CA: Leaking underground storage tanks in Region 8: Orange Riverside San Bernardino counties.

Date of Government Version: 07/13/2016
Date Release Frequency: Quarterly
Next Scheduled Contact: 09/21/2016
Source: California Regional Water Quality Control Board
Telephone: 916-341-5791
Last Contact: 07/13/2016

LUST REG 9 - CA: Leaking underground storage tanks in Region 9: San Diego Imperial Riverside counties.

Date of Government Version: 07/13/2016
Date Release Frequency: Quarterly
Next Scheduled Contact: 09/21/2016
Source: California Regional Water Quality Control Board
Telephone: 916-341-5791
Last Contact: 07/13/2016

LUST_HAZMAT_Yolo County - CA: Yolo county leaking underground storage tank sites listing

Date of Government Version: 06/16/2016
Date Release Frequency: Varies
Next Scheduled Contact: 09/11/2016
Source: Yolo County Environmental Health
Telephone: 530-666-8646
Last Contact: 08/25/2016

LUST_Kern County - CA: Kern County leaking underground tank sites

Date of Government Version: 07/19/2016
Date Release Frequency: Varies
Next Scheduled Contact: 09/27/2016
Source: CA Gov geotracker state water resources control bo
Telephone: NULL
Last Contact: 07/19/2016

LUST_Riverside County - CA: Riverside county leaking underground storage tank sites

Date of Government Version: 07/19/2016
Date Release Frequency: Quarterly
Next Scheduled Contact: 09/27/2016
Source: CA Gov geotracker state water resources control bo
Telephone: NULL
Last Contact: 07/19/2016

LUST_SUTTER COUNTY - CA: Sutter County Leaking Underground Storage Tanks

Date of Government Version: 07/19/2016
Date Release Frequency: Varies
Next Scheduled Contact: 09/27/2016
Source: CA Gov geotracker state water resources control bo
Telephone: NULL
Last Contact: 07/19/2016

LUST_San Francisco County - CA: A listing of leaking underground storage tank sites located in San Francisco county.

Date of Government Version: 07/19/2016
Date Release Frequency: Quarterly
Next Scheduled Contact: 09/27/2016
Source: CA Gov geotracker state water resources control bo
Telephone: NULL
Last Contact: 07/19/2016

LUST_San Mateo County - CA: San Mateo county leaking underground storage tank listing

Date of Government Version: 07/19/2016
Date Release Frequency: Semi Annually
Next Scheduled Contact: 09/27/2016
Source: CA Gov geotracker state water resources control bo
Telephone: NULL
Last Contact: 07/19/2016

LUST_Solano County - CA: Solano county leaking underground storage tank listing

Date of Government Version: 07/19/2016
Date Release Frequency: Quarterly
Next Scheduled Contact: 09/27/2016
Source: CA Gov geotracker state water resources control bo
Telephone: NULL
Last Contact: 07/19/2016

LUST_Sonoma County - CA: Sonoma county leaking underground storage tank sites listing

Date of Government Version: 07/19/2016
Date Release Frequency: Quarterly
Next Scheduled Contact: 09/27/2016
Source: CA Gov geotracker state water resources control bo
Telephone: NULL
Last Contact: 07/19/2016

LUST_Ventura County - CA: Ventura County leaking underground storage tank site listing

Date of Government Version: 07/19/2016
Date Release Frequency: Quarterly
Next Scheduled Contact: 09/27/2016
Source: CA Gov geotracker state water resources control bo
Telephone: NULL
Last Contact: 07/19/2016

SLIC REG 1 - CA: GeoTracker Site Cleanup Program (formerly known as SLIC) database listing in Region 1: Del Norte Glenn Humboldt Lake Marin Mendocino Modoc Siskiyou Sonoma and Trinity counties.

Date of Government Version: 07/13/2016
Date Release Frequency: Quarterly
Next Scheduled Contact: 09/21/2016
Source: California Regional Water Quality Control Board
Telephone: 916-341-5791
Last Contact: 07/13/2016

SLIC REG 2 - CA: GeoTracker Site Cleanup Program (formerly known as SLIC) database listing in Region 2: Alameda Contra Costa San Francisco Santa Clara (north of Morgan Hill) San Mateo Marin Sonoma Napa Solano counties.

Date of Government Version: 07/13/2016
Date Release Frequency: Quarterly
Next Scheduled Contact: 09/21/2016
Source: California Regional Water Quality Control Board
Telephone: 916-341-5791
Last Contact: 07/13/2016

SLIC REG 3 - CA: "GeoTracker Site Cleanup Program (formerly known as SLIC) database listing in Region 3: Santa Clara (south of Morgan Hill) San Mateo (southern part) Santa Cruz San Benito Monterey Kern (some parts) San Luis Obispo Santa Barbara Ventura(northern part) counties."

Date of Government Version: 07/13/2016
Date Release Frequency: Quarterly
Next Scheduled Contact: 09/21/2016
Source: California Regional Water Quality Control Board
Telephone: 916-341-5791
Last Contact: 07/13/2016

SLIC REG 4 - CA: GeoTracker Site Cleanup Program (formerly Site Cleanup Program (formerly known as SLIC) database listing in Region 4: Los Angeles Ventura counties (Small parts of Kern and Santa Barbara counties).

Date of Government Version: 07/13/2016
Date Release Frequency: Quarterly
Next Scheduled Contact: 09/21/2016
Source: California Regional Water Quality Control Board
Telephone: 916-341-5791
Last Contact: 07/13/2016

SLIC REG 5 - CA: "GeoTracker Site Cleanup Program (formerly known as SLIC) database listing in Region 5: Modoc Shasta Lassen Plumas Butte Glen Colusa Lake Sutter Yuba Sierra Nevada Placer Yolo Napa (Northeast) Solano (West) Sacramento El Dorado Amador Calaveras San Joaquin Contra Costa (East) Stanislaus Toulumne Merced Mariposa Madera Kings Fresno Tulare Kern (Very small portions of San Benito and SanLuis Obispo) counties."

Date of Government Version: 07/13/2016
Date Release Frequency: Quarterly
Next Scheduled Contact: 09/21/2016
Source: California Regional Water Quality Control Board
Telephone: 916-341-5791
Last Contact: 07/13/2016

SLIC REG 6 - CA: GeoTracker Site Cleanup Program (formerly known as SLIC) database listing in Region 6: Modoc (East) Lassen (East side and Eagle Lake) Sierra Nevada Placer El Dorado Alpine Mono Inyo Kern (East) San Bernardino Los Angeles (Northeast corner) counties.

Date of Government Version: 07/13/2016
Date Release Frequency: Quarterly
Next Scheduled Contact: 09/21/2016
Source: California Regional Water Quality Control Board
Telephone: 916-341-5791
Last Contact: 07/13/2016

SLIC REG 7 - CA: GeoTracker Site Cleanup Program (formerly known as SLIC) database listing in Region 7: Imperial San Bernardino Riverside and San Diego counties.

Date of Government Version: 07/13/2016
Date Release Frequency: Quarterly
Next Scheduled Contact: 09/21/2016
Source: California Regional Water Quality Control Board
Telephone: 916-341-5791
Last Contact: 07/13/2016

SLIC REG 8 - CA: GeoTracker Site Cleanup Program (formerly known as SLIC) database listing in Region 8: Orange Riverside San Bernardino counties.

Date of Government Version: 07/13/2016
Date Release Frequency: Quarterly
Next Scheduled Contact: 09/21/2016
Source: California Regional Water Quality Control Board
Telephone: 916-341-5791
Last Contact: 07/13/2016

SLIC REG 9 - CA: GeoTracker Site Cleanup Program (formerly known as SLIC) database listing in Region 9: San Diego Imperial Riverside counties.

Date of Government Version: 07/13/2016
Date Release Frequency: Quarterly
Next Scheduled Contact: 09/21/2016
Source: California Regional Water Quality Control Board
Telephone: 916-341-5791
Last Contact: 07/13/2016

SLIC_Alameda County - CA: Listing of spills leaks investigation & cleanup sites

Date of Government Version: 08/02/2016
Date Release Frequency: Semi Annually
Next Scheduled Contact: 10/11/2016
Source: Alameda County Environmental Health Services
Telephone: 510-567-6721
Last Contact: 08/02/2016

LOCAL LISTS OF HAZARDOUS WASTE / CONTAMINATED SITES

CORRECTIVE ACTION_Riverside County - CA: Riverside county corrective action sites list

Date of Government Version: 04/26/2016
Date Release Frequency: Varies
Next Scheduled Contact: 10/24/2016
Source: Riverside County Environmental Health
Telephone: 888-722-4234
Last Contact: 07/26/2016

TOXIC SITE_Sacramento County - CA: Sacramento county hazardous material release sites listing

Date of Government Version: 06/10/2016
Date Release Frequency: Quarterly
Next Scheduled Contact: 10/28/2016
Source: Sacramento County Environmental Management
Telephone: 916-875-8550
Last Contact: 08/19/2016

STATE AND TRIBAL LANDFILL AND/OR SOLID WASTE DISPOSAL SITE LISTS

LF_Los Angeles County - CA: Listing of City of Los Angeles landfills

Date of Government Version: 07/26/2016
Date Release Frequency: Varies
Next Scheduled Contact: 10/04/2016
Source: City of Los Angeles Sanitation Department of Public Works
Telephone: 800-773-2489
Last Contact: 07/26/2016

LF_San Diego County - CA: San Diego county landfill listing

Date of Government Version: 06/30/2016
Date Release Frequency: Varies
Next Scheduled Contact: 09/29/2016
Source: County of San Diego Department of Environmental Health
Telephone: 858-694-2801
Last Contact: 07/01/2016

SWF/LF - CA: Solid Waste Information System's facility listing of solid waste facilities and landfills

Date of Government Version: 06/23/2016
Date Release Frequency: Quarterly
Next Scheduled Contact: 11/10/2016
Source: Department of Resources Recycling and Recovery
Telephone: 916-341-6066
Last Contact: 09/01/2016

SWF_Los Angeles County - CA: Listing of Los Angeles County solid waste facilities

Date of Government Version: 08/16/2016
Date Release Frequency: Varies
Next Scheduled Contact: 10/25/2016
Source: LA County Department of Public Works
Telephone: 800-320-1771
Last Contact: 08/16/2016

SWF_San Diego County - CA: San Diego county solid waste facilities listing

Date of Government Version: 06/07/2016
Date Release Frequency: Varies
Next Scheduled Contact: 10/25/2016
Source: County of San Diego Department of Environmental Health
Telephone: 858-694-2801
Last Contact: 08/16/2016

STATE- AND TRIBAL - EQUIVALENT NPL

RESPONSE - CA: State response sites with confirmed releases and potential high risk

Date of Government Version: 06/16/2016
Date Release Frequency: Annually
Next Scheduled Contact: 11/03/2016

Source: Department of Toxic Substances Control
Telephone: 916-327-1077
Last Contact: 08/25/2016

STATE- AND TRIBAL - EQUIVALENT CERCLIS

TOXIC PITS - CA: Listing of Toxic Pit Cleanup Act sites

Date of Government Version: 03/15/2016
Date Release Frequency: No update
Next Scheduled Contact: 09/12/2016

Source: State Water Resources Control Board
Telephone: 916-341-5810
Last Contact: 06/14/2016

STATE AND TRIBAL VOLUNTARY CLEANUP SITES

VCP - CA: Voluntary Cleanup Program remediation sites listing

Date of Government Version: 06/23/2016
Date Release Frequency: Quarterly
Next Scheduled Contact: 11/28/2016

Source: Department of Toxic Substances Control
Telephone: 916-322-2861
Last Contact: 08/25/2016

OTHER ASCERTAINABLE RECORDS

Corrective Actions_2020: The RCRA cleanup baseline includes facilities expected to need corrective action.

Date of Government Version: 08/13/2016
Date Release Frequency: Quarterly
Next Scheduled Contact: 10/22/2016

Source: U.S. Environmental Protection Agency
Telephone: Telephone
Last Contact: 08/13/2016

ADDITIONAL ENVIRONMENTAL RECORDS:

LOCAL LISTS OF LANDFILL / SOLID WASTE DISPOSAL SITES

DEBRIS REGION 9: Torres Martinez Reservation illegal dump site listing

Date of Government Version: 06/28/2014
Date Release Frequency: Varies
Next Scheduled Contact: 10/03/2016

Source: U.S. Environmental Protection Agency Region 9
Telephone: 855-246-3642
Last Contact: 07/05/2016

INDIAN ODI R8: Region 8 Indian land open dump inventory sites mainted within the STARS program

Date of Government Version: 07/25/2016
Date Release Frequency: Varies
Next Scheduled Contact: 10/03/2016

Source: Indian Health Service
Telephone: 855-246-3642
Last Contact: 07/25/2016

ODI: Open dump inventory sites

Date of Government Version: 05/21/2016
Date Release Frequency: No Update
Next Scheduled Contact: 10/26/2016
Source: U.S. Environmental Protection Agency
Telephone: 855-246-3642
Last Contact: 08/17/2016

TRIBAL ODI: Indian land open dump inventory for all regions

Date of Government Version: 08/11/2016
Date Release Frequency: Varies
Next Scheduled Contact: 10/20/2016
Source: Indian Health Service
Telephone: 301-443-3593
Last Contact: 08/11/2016

HAULERS - CA: Waste Tire Manifest Program Hauler Registration listing

Date of Government Version: 07/01/2016
Date Release Frequency: Varies
Next Scheduled Contact: 09/09/2016
Source: California Department of Resources Recycling and Recovery (CalRecycle)
Telephone: 916-341-6066
Last Contact: 07/01/2016

SWRCY - CA: Listing of facilities which perform recycled material processing activities

Date of Government Version: 07/27/2016
Date Release Frequency: Quarterly
Next Scheduled Contact: 10/05/2016
Source: California Department of Resources Recycling and Recovery (CalRecycle)
Telephone: 916-341-6066
Last Contact: 07/27/2016

LOCAL LISTS OF HAZARDOUS WASTE / CONTAMINATED SITES

FED CDL: The U.S. Department of Justice listing of clandestine drug lab locations

Date of Government Version: 07/14/2016
Date Release Frequency: Quarterly
Next Scheduled Contact: 09/22/2016
Source: U.S. Department of Justice
Telephone: 202-307-7610
Last Contact: 07/14/2016

US HIST CDL: The U.S. Department of Justice historical listing of clandestine drug lab locations

Date of Government Version: 07/14/2016
Date Release Frequency: Quarterly
Next Scheduled Contact: 09/22/2016
Source: U.S. Department of Justice
Telephone: 202-307-7610
Last Contact: 07/14/2016

CALARP_Kern County - CA: Kern County hazardous material permitted facilities

Date of Government Version: 08/10/2016
Date Release Frequency: Varies
Next Scheduled Contact: 10/19/2016
Source: County of Kern Public Health Services Department
Telephone: 661-862-8740
Last Contact: 08/10/2016

CASE LIST_San Diego County - CA: San Diego county listing of hazardous chemical releases

Date of Government Version: 07/13/2016
Date Release Frequency: Varies
Next Scheduled Contact: 09/21/2016
Source: County of San Diego Department of Environmental Health
Telephone: 619-338-2259
Last Contact: 07/13/2016

CDL - CA: Listing of Meth and clandestine drug labs maintained by the Department of Toxic Substances Control

Date of Government Version: 01/19/2016
Date Release Frequency: Varies
Next Scheduled Contact: 11/14/2016
Source: Department of Toxic Substances Control
Telephone: 916-322-2861
Last Contact: 08/18/2016

CS_Napa County - CA: Napa county listing of Contaminated sites

Date of Government Version: 07/26/2016
Date Release Frequency: Varies
Next Scheduled Contact: 10/04/2016
Source: Napa County Department of Environmental Management
Telephone: 707-253-4471
Last Contact: 07/26/2016

SCH - CA: Listing of possible hazardous material contamination sites on existing school properties

Date of Government Version: 07/25/2016
Date Release Frequency: Varies
Next Scheduled Contact: 10/03/2016
Source: Department of Toxic Substances Control
Telephone: 916-322-2861
Last Contact: 07/25/2016

LOCAL BROWNFIELD LISTS

Fed Brownfields: Federal brownfield remediation sites

Date of Government Version: 06/14/2016
Date Release Frequency: Semi Annually
Next Scheduled Contact: 09/26/2016
Source: U.S. Environmental Protection Agency
Telephone: 855-246-3642
Last Contact: 07/18/2016

TRIBAL BROWNFIELDS: Tribal brownfield remediation site listing

Date of Government Version: 06/28/2014
Date Release Frequency: Quarterly
Next Scheduled Contact: 11/11/2016
Source: U.S. Environmental Protection Agency
Telephone: 855-246-3642
Last Contact: 08/15/2016

LOCAL LAND RECORDS

LIENS 2: Comprehensive Environmental Response Compensation and Liability Act sites with liens

Date of Government Version: 01/07/2016
Date Release Frequency: Varies
Next Scheduled Contact: 11/25/2016
Source: U.S. Environmental Protection Agency
Telephone: 800-424-9346
Last Contact: 08/29/2016

DEED - CA: The Department of Toxic Substances Control's listing of property locations with Deed restrictions

Date of Government Version: 07/25/2016
Date Release Frequency: Semi Annually
Next Scheduled Contact: 10/03/2016
Source: Department of Toxic Substances Control
Telephone: 916-341-5791
Last Contact: 07/25/2016

LIENS - CA: The Department of Toxic Substances Control's listing of property locations with environmental liens

Date of Government Version: 09/08/2014
Date Release Frequency: Varies
Next Scheduled Contact: 10/24/2016
Source: Department of Toxic Substances Control
Telephone: 916-322-2861
Last Contact: 07/26/2016

STATE- AND TRIBAL - EQUIVALENT CERCLIS

ENVIROSTOR - CA: Department of Toxic Substances Controls

Date of Government Version: 06/16/2016
Date Release Frequency: Quarterly
Next Scheduled Contact: 11/03/2016
Source: Department of Toxic Substances Control
Telephone: 916-327-1077
Last Contact: 08/25/2016

RECORDS OF EMERGENCY RELEASE REPORTS

INDUSTRIAL CLEANUP_Orange County - CA: Petroleum and non-petroleum industrial spills

Date of Government Version: 08/15/2016
Date Release Frequency: Annually
Next Scheduled Contact: 10/24/2016
Source: Orange County Health Care Agency
Telephone: 714-433-6000
Last Contact: 08/15/2016

LDS - CA: A listing of areas of land on or in which hazardous waste is places or the largest area in which there is significant likelihood of mixing hazardous waste constituents in the same area

Date of Government Version: 06/29/2016
Date Release Frequency: Quarterly
Next Scheduled Contact: 09/07/2016
Source: State Water Qualilty Control Board
Telephone: 916-341-5791
Last Contact: 06/29/2016

MCS - CA: The State Water Resources Control Board's investigation and remediation of water quality issues at military facilities.

Date of Government Version: 06/06/2016
Date Release Frequency: Quarterly
Next Scheduled Contact: 10/24/2016
Source: State Water Resources Control Board
Telephone: 916-341-5791
Last Contact: 08/15/2016

SML_Los Angeles County - CA: Listing of all Emergency Response session spills

Date of Government Version: 05/10/2016
Date Release Frequency: Quarterly
Next Scheduled Contact: 11/21/2016
Source: Los Angeles Department of Public Health
Telephone: 323-890-7808
Last Contact: 08/25/2016

OTHER ASCERTAINABLE RECORDS

AFS: Air Facility Systems Quarterly Extract

Date of Government Version: 07/10/2016
Date Release Frequency: Quarterly
Next Scheduled Contact: 10/09/2016
Source: Environmental Protection Agency
Telephone: (202) 566-1667
Last Contact: 07/11/2016

BRS: Reporting of hazardous waste generation and management from large quantity generators

Date of Government Version: 06/07/2016
Date Release Frequency: Biennial
Next Scheduled Contact: 10/31/2016
Source: Environmental Protection Agency
Telephone: (202) 566-1667
Last Contact: 08/22/2016

CDC HAZDAT: The Agency for Toxic Substances and Disease Registry's Hazardous Substance Release/Health Effects Database.

Date of Government Version: 06/28/2014
Date Release Frequency: Varies
Next Scheduled Contact: 11/06/2016
Source: Agency for Toxic Substances and Disease Registry
Telephone: 770-488-6399
Last Contact: 08/10/2016

COAL ASH DOE: Steam electric plant operation

Date of Government Version: 06/25/2016
Date Release Frequency: Varies
Next Scheduled Contact: 11/09/2016
Source: Department of Energy
Telephone: (202) 586-8800
Last Contact: 08/31/2016

COAL ASH EPA: Coal Combustion Residues Surface Impoundments List

Date of Government Version: 04/11/2016
Date Release Frequency: Varies
Next Scheduled Contact: 10/09/2016
Source: Environmental Protection Agency
Telephone: (202) 566-1667
Last Contact: 07/11/2016

COAL GAS: Manufactured Gas Plant locations

Date of Government Version: 06/28/2014
Date Release Frequency: No update
Next Scheduled Contact: 11/07/2016
Source: U.S. Environmental Protection Agency
Telephone: 855-246-3642
Last Contact: 08/11/2016

CONSENT (DECREES): Legal decisions regarding responsibility for Superfund locations

Date of Government Version: 06/21/2016
Date Release Frequency: Varies
Next Scheduled Contact: 11/08/2016
Source: Environmental Protection Agency
Telephone: (800) 424-9346
Last Contact: 08/30/2016

DIGITAL OBSTACLE: The Digital Obstacle File describes all known obstacles of interest to aviation users in the U.S. with limited coverage of the Pacific the Caribbean Canada and Mexico. The obstacles are assigned unique numerical identifiers; accuracy codes and listed in order of ascending latitude within each state or area by FAA Region.

Date of Government Version: 05/07/2016
Date Release Frequency: Varies
Next Scheduled Contact: 09/29/2016
Source: Federal Aviation Administration
Telephone: 855-379-6518
Last Contact: 07/21/2016

DOD: Department of Defense sites

Date of Government Version: 06/27/2016
Date Release Frequency: Varies
Next Scheduled Contact: 11/14/2016
Source: Environmental Protection Agency
Telephone: (800) 424-9346
Last Contact: 09/05/2016

DOT OPS: Incident Data Report

Date of Government Version: 05/25/2016
Date Release Frequency: Varies
Next Scheduled Contact: 10/17/2016
Source: U.S. Department of Transportation
Telephone: (202) 366-4996
Last Contact: 08/08/2016

ECHO: ECHO is EPA Enforcement and Compliance History Online website to search for facilities in your community to assess their compliance with environmental regulations related to CAA, CWA, RCRA, & SDWA.

Date of Government Version: 07/01/2016
Date Release Frequency: Quarterly
Next Scheduled Contact: 09/09/2016
Source: U.S. Environmental Protection Agency
Telephone: 202-566-1667
Last Contact: 07/01/2016

ENOI: ENOI - EPA Electronic Notice of Intent (eNOI) database contains construction sites industrial facilities pesticides and vessel operators to apply for coverage and submit a variety of other reports electronically required under EPAs Construction General Permit (CGP) Multi-Sector General Permit (MSGP) Pesticides General Permit (PGP) and Vessel General Permit (VGP).

Date of Government Version: 06/28/2014
Date Release Frequency: Quarterly
Next Scheduled Contact: 10/22/2016
Source: Environmental Protection Agency
Telephone: (202) 566-1667
Last Contact: 08/13/2016

FA HWF: Hazardous Waste Facilities with Financial Assurance

Date of Government Version: 07/28/2016
Date Release Frequency: Varies
Next Scheduled Contact: 10/24/2016
Source: Environmental Protection Agency
Telephone: (800) 424-9346
Last Contact: 07/28/2016

FEDLAND: Federal land locations

Date of Government Version: 07/01/2016
Date Release Frequency: Varies
Next Scheduled Contact: 09/09/2016
Source: Environmental Protection Agency
Telephone: (800) 424-9346
Last Contact: 07/01/2016

FLOOD DFIRM: The National Flood Hazard Layer Database (NFHL) is a computer database that contains the flood hazard map information from FEMAs Flood Map Modernization program. These map data are from Digital Flood Insurance Rate Map (DFIRM) databases and Letters of Map Revision.

Date of Government Version: 07/13/2016
Date Release Frequency: Quarterly
Next Scheduled Contact: 09/21/2016
Source: Federal Emergency Management Agency
Telephone: Telephone
Last Contact: 07/13/2016

FRS: Facility Registry Systems

Date of Government Version: 05/21/2016
Date Release Frequency: Varies
Next Scheduled Contact: 10/13/2016
Source: Environmental Protection Agency
Telephone: (202) 566-1667
Last Contact: 08/04/2016

FTTS: Tracking of administrative and enforcement activities related to FIFRA/TSCA

Date of Government Version: 06/28/2014
Date Release Frequency: No Update
Next Scheduled Contact: 11/15/2016
Source: Environmental Protection Agency
Telephone: (202) 564-2280
Last Contact: 08/19/2016

FTTS INSP: Tracking of inspections related to FIFRA/TSCA

Date of Government Version: 06/28/2014
Date Release Frequency: Data Not Available
Next Scheduled Contact: 11/15/2016
Source: Environmental Protection Agency
Telephone: (202) 564-2280
Last Contact: 08/19/2016

FUDS: Defense sites that require cleanup

Date of Government Version: 08/01/2016
Date Release Frequency: Varies
Next Scheduled Contact: 10/10/2016
Source: US Army Corps of Engineering
Telephone: (202) 761-0011
Last Contact: 08/01/2016

ICIS: Comprised of all Federal Administrative and Judicial enforcement information [intended to replace PCS] by tracking enforcement and compliance information (also contains what used to be known as FFTS)

Date of Government Version: 06/28/2016
Date Release Frequency: Varies
Next Scheduled Contact: 11/15/2016
Source: Environmental Protection Agency
Telephone: (202) 566-1667
Last Contact: 09/06/2016

INDIAN RESERVATION: Indian Reservation sites

Date of Government Version: 08/03/2016
Date Release Frequency: Varies
Next Scheduled Contact: 10/12/2016
Source: Environmental Protection Agency
Telephone: (800) 424-9346
Last Contact: 08/03/2016

LEAD_SMELTER: Listing of former Lead Smelter Sites

Date of Government Version: 05/30/2016
Date Release Frequency: Varies
Next Scheduled Contact: 10/22/2016
Source: Environmental Protection Agency
Telephone: (202) 566-1667
Last Contact: 08/13/2016

LUCIS: Land Use Control Information Systems

Date of Government Version: 06/28/2014
Date Release Frequency: Varies
Next Scheduled Contact: 10/30/2016
Source: Department of the Navy: BRAC PMO
Telephone: (619) 532-0900
Last Contact: 08/03/2016

MINES: Mines Master Index Files

Date of Government Version: 07/09/2016
Date Release Frequency: Varies
Next Scheduled Contact: 09/17/2016
Source: Department of Labor
Telephone: (202) 693-9400
Last Contact: 07/09/2016

MLTS: Sites in possession/use of radioactive materials regulated by NRC

Date of Government Version: 07/12/2016
Date Release Frequency: Varies
Next Scheduled Contact: 10/11/2016
Source: Nuclear Regulatory Commission
Telephone: (800) 397-4209
Last Contact: 07/13/2016

NPL AOC: All remediation site listings

Date of Government Version: 03/09/2016
Date Release Frequency: Quarterly
Next Scheduled Contact: 09/19/2016
Source: Environmental Protection Agency
Telephone: Telephone
Last Contact: 07/11/2016

OSHA: OSHA's listing of inspections violations and fatality information

Date of Government Version: 06/27/2016
Date Release Frequency: Varies
Next Scheduled Contact: 11/14/2016
Source: Occupational Safety & Health Administration
Telephone: 800-321-6742
Last Contact: 09/05/2016

PADS: Listing of generators transporters commercial store/ brokers and disposers of PCB

Date of Government Version: 07/25/2016
Date Release Frequency: Varies
Next Scheduled Contact: 10/03/2016
Source: Environmental Protection Agency
Telephone: (703) 308-8404
Last Contact: 07/25/2016

PCB TRANSFORMER: Registry of PCB's

Date of Government Version: 05/13/2016
Date Release Frequency: Varies
Next Scheduled Contact: 11/07/2016
Source: Environmental Protection Agency
Telephone: (703) 308-8404
Last Contact: 08/11/2016

RAATS: Listing of major violators with enforcement actions issued under RCRA. Includes administrative and civil actions filed by the EPA. This dataset is no longer maintained.

Date of Government Version: 06/07/2016
Date Release Frequency: Varies
Next Scheduled Contact: 10/31/2016
Source: Environmental Protection Agency
Telephone: (202) 566-1667
Last Contact: 08/22/2016

RADINFO: EPA regulated facilities with radiation and radioactive materials

Date of Government Version: 07/18/2016
Date Release Frequency: Varies
Next Scheduled Contact: 09/26/2016
Source: Environmental Protection Agency
Telephone: (202) 566-1667
Last Contact: 07/18/2016

RMP: Facilities producing/handling/ process/ distribute/ store specific chemicals report plans required by the Clean Air Act

Date of Government Version: 01/12/2016
Date Release Frequency: Monthly
Next Scheduled Contact: 11/12/2016
Source: Environmental Protection Agency
Telephone: (202) 564-2534
Last Contact: 08/16/2016

ROD: Permanent remedy at an NPL site

Date of Government Version: 06/21/2016
Date Release Frequency: Varies
Next Scheduled Contact: 11/08/2016
Source: Environmental Protection Agency
Telephone: (800) 424-9346
Last Contact: 08/30/2016

SCRD DRYCLEANERS: State Coalition for Remediation of Drycleaners

Date of Government Version: 05/28/2016
Date Release Frequency: No Update
Next Scheduled Contact: 10/20/2016
Source: Environmental Protection Agency
Telephone: (202) 566-1667
Last Contact: 08/11/2016

SEMS_SMELTER: This report includes sites that have smelting-related, or potentially smelting-related, indicators in the SEMS database. The report includes information on the site location as well as contaminants of concern.

Date of Government Version: 03/07/2016
Date Release Frequency: Quarterly
Next Scheduled Contact: 09/13/2016
Source: U.S. Environmental Protection Agency
Telephone: 703-603-8867
Last Contact: 07/05/2016

SSTS: Tracking of facilities who produce pesticides and their quantity

Date of Government Version: 04/07/2016
Date Release Frequency: Varies
Next Scheduled Contact: 10/10/2016
Source: Environmental Protection Agency
Telephone: (202) 566-1667
Last Contact: 07/12/2016

TOSCA-CHEMICAL: Chemicals controlled by the Toxic Substance Control Act

Date of Government Version: 06/28/2014
Date Release Frequency: Varies
Next Scheduled Contact: 10/11/2016
Source: Environmental Protection Agency
Telephone: (202) 566-1667
Last Contact: 08/02/2016

TOSCA-PLANT: Plants controlled by the Toxic Substance Control Act

Date of Government Version: 05/20/2016
Date Release Frequency: Varies
Next Scheduled Contact: 10/27/2016
Source: Environmental Protection Agency
Telephone: (202) 566-1667
Last Contact: 08/18/2016

TRANSMISSIONS: Federal Gas Transmission & Gathering facilities data

Date of Government Version: 10/01/2012
Date Release Frequency: Varies
Next Scheduled Contact: 07/19/2016
Source: Penwell Corporation
Telephone: (800) 823-6277
Last Contact: 05/09/2016

TRIS: Information regarding toxic chemicals that are being used/manufactured/ treated/ transported/released into the environment

Date of Government Version: 07/20/2016
Date Release Frequency: Varies
Next Scheduled Contact: 09/14/2016
Source: Environmental Protection Agency
Telephone: (202) 566-1667
Last Contact: 07/06/2016

UMTRA: Uranium Recovery Sites

Date of Government Version: 07/01/2016
Date Release Frequency: Varies
Next Scheduled Contact: 09/09/2016
Source: United States Nuclear Regulatory Commission
Telephone: (301) 415-8200
Last Contact: 07/01/2016

AOC_SAN GABRIEL VALLEY - CA: San Gabriel Valley Superfund sites

Date of Government Version: 06/24/2016
Date Release Frequency: Varies
Next Scheduled Contact: 11/11/2016
Source: U.S. Environmental Protection Agency
Telephone: 415-972-3181
Last Contact: 09/02/2016

BOND EXPENDITURE PLAN - CA: Hazardous Substance Cleanup Bond Act of 1984 Article 7.5 of Health and Safety Code 25385 listing of orphan sites

Date of Government Version: 07/11/2016
Date Release Frequency: No Update
Next Scheduled Contact: 09/19/2016
Source: Department of Toxic Substance Control
Telephone: 916-322-2861
Last Contact: 07/11/2016

CHMIRS - CA: California Hazardous Material Incident Reporting System's reported accidental hazardous material incidents releases or spills

Date of Government Version: 07/13/2016
Date Release Frequency: Varies
Next Scheduled Contact: 09/21/2016
Source: California Emergency Management Agency
Telephone: 916-845-8275
Last Contact: 07/13/2016

CORTESE - CA: Compliance document used in providing information about the location of hazardous material release sites utilized by the state local agencies and developers

Date of Government Version: 06/16/2016
Date Release Frequency: Quarterly
Next Scheduled Contact: 11/03/2016
Source: Department of Toxic Substance Control
Telephone: 916-322-2861
Last Contact: 08/25/2016

CUPA_Fresno County - CA: Listing of the Fresno County Certified Unified Program Agency's hazardous material program sites

Date of Government Version: 07/13/2016
Date Release Frequency: Semi Annually
Next Scheduled Contact: 10/12/2016
Source: Fresno County Department of Public Health
Telephone: 559-600-3271
Last Contact: 07/14/2016

DAYCARE - CA: List of daycare locations

Date of Government Version: 07/11/2016
Date Release Frequency: Quarterly
Next Scheduled Contact: 09/19/2016
Source: California Department of Social Services
Telephone: 916-651-6040
Last Contact: 07/11/2016

DRYCLEANERS - CA: Listing of drycleaning facilities

Date of Government Version: 09/09/2014
Date Release Frequency: Varies
Next Scheduled Contact: 11/06/2016
Source: California EPA Air Resources Board
Telephone: 916-324-3013
Last Contact: 08/10/2016

DRYCLEANERS_Amador County - CA: Listing of drycleaning facilities in Amador County

Date of Government Version: 08/10/2016
Date Release Frequency: Varies
Next Scheduled Contact: 11/06/2016
Source: Amador County APCD
Telephone: (209) 223-6439
Last Contact: 08/10/2016

DRYCLEANERS_Antelope Valley - CA: Listing of drycleaning facilities in Antelope Valley

Date of Government Version: 07/24/2016
Date Release Frequency: Varies
Next Scheduled Contact: 10/23/2016
Source: Antelope Valley AQMD
Telephone: 661-723-8070
Last Contact: 07/25/2016

DRYCLEANERS_Bay Area - CA: Listing of drycleaning facilities in Bay Area

Date of Government Version: 06/16/2016
Date Release Frequency: Varies
Next Scheduled Contact: 09/12/2016
Source: Bay Area AQMD
Telephone: 415-749-4784
Last Contact: 08/25/2016

DRYCLEANERS_Butte County - CA: Listing of drycleaning facilities in Butte County

Date of Government Version: 08/03/2016
Date Release Frequency: Varies
Next Scheduled Contact: 10/29/2016
Source: Butte County AQMD
Telephone: 530-332-9400 ext. 107
Last Contact: 08/02/2016

DRYCLEANERS_Calaveras County - CA: Listing of drycleaning facilities in Calaveras County

Date of Government Version: 11/19/2015
Date Release Frequency: Varies
Next Scheduled Contact: 09/21/2016
Source: Calaveras County APCD
Telephone: 209-754-6504
Last Contact: 06/23/2016

DRYCLEANERS_Colusa County - CA: Listing of drycleaning facilities in Colusa County

Date of Government Version: 09/08/2014
Date Release Frequency: Varies
Next Scheduled Contact: 11/15/2016
Source: Colusa County APCD
Telephone: 530-458-0590
Last Contact: 08/19/2016

DRYCLEANERS_Eastern Kern County - CA: Listing of drycleaning facilities in Eastern Kern County

Date of Government Version: 12/01/2015
Date Release Frequency: Varies
Next Scheduled Contact: 09/27/2016
Source: Eastern Kern County APCD
Telephone: 661-862-5250
Last Contact: 06/29/2016

DRYCLEANERS_El Dorado County - CA: Listing of drycleaning facilities in El Dorado County

Date of Government Version: 03/18/2016
Date Release Frequency: Varies
Next Scheduled Contact: 09/19/2016
Source: El Dorado County AQMD
Telephone: 530-621-7503
Last Contact: 06/21/2016

DRYCLEANERS_Feather River - CA: Listing of drycleaning facilities in Feather River

Date of Government Version: 08/17/2016
Date Release Frequency: Varies
Next Scheduled Contact: 10/26/2016
Source: Feather River AQMD
Telephone: 530-634-7659 ext. 205
Last Contact: 08/17/2016

DRYCLEANERS_Glenn County - CA: Listing of drycleaning facilities in Glenn County

Date of Government Version: 08/02/2014
Date Release Frequency: Varies
Next Scheduled Contact: 10/31/2016
Source: Glenn County APCD
Telephone: 530-934-6500
Last Contact: 08/04/2016

DRYCLEANERS_Great Basin Unified - CA: Listing of drycleaning facilities in the Great Basin Unified region

Date of Government Version: 09/09/2014
Date Release Frequency: Varies
Next Scheduled Contact: 10/09/2016
Source: Great Basin Unified APCD
Telephone: 760-872-8211 ext. 228
Last Contact: 07/11/2016

DRYCLEANERS_Imperial County - CA: Listing of drycleaning facilities in Imperial County

Date of Government Version: 04/28/2016
Date Release Frequency: Annually
Next Scheduled Contact: 10/24/2016
Source: Imperial County APCD
Telephone: 760-482-4606
Last Contact: 07/28/2016

DRYCLEANERS_Lake County - CA: Listing of drycleaning facilities in Lake County

Date of Government Version: 03/29/2016
Date Release Frequency: Varies
Next Scheduled Contact: 09/26/2016
Source: Lake County AQMD
Telephone: 707-263-7000
Last Contact: 06/28/2016

DRYCLEANERS_Lassen County - CA: Listing of drycleaning facilities in Lassen County

Date of Government Version: 09/09/2014
Date Release Frequency: Varies
Next Scheduled Contact: 10/04/2016
Source: Lassen County APCD
Telephone: 530-257-1045
Last Contact: 07/06/2016

DRYCLEANERS_Mendocino County - CA: Listing of drycleaning facilities in Mendocino County

Date of Government Version: 06/03/2016
Date Release Frequency: Varies
Next Scheduled Contact: 11/20/2016
Source: Mendocino County AQMD
Telephone: 707-463-4354
Last Contact: 08/24/2016

DRYCLEANERS_Mojave Desert - CA: Listing of drycleaning facilities in the Mojave Desert region

Date of Government Version: 07/24/2016
Date Release Frequency: Varies
Next Scheduled Contact: 10/23/2016
Source: Mojave Desert AQMD
Telephone: 661-723-8070
Last Contact: 07/25/2016

DRYCLEANERS_Monterey Bay - CA: Listing of drycleaning facilities in the Monterey Bay region

Date of Government Version: 08/10/2016
Date Release Frequency: Varies
Next Scheduled Contact: 11/06/2016
Source: Monterey Bay Unified APCD
Telephone: 831-647-9418 ext.240
Last Contact: 08/10/2016

DRYCLEANERS_North Coast Unified - CA: Listing of drycleaning facilities in the North Coast region

Date of Government Version: 03/10/2016
Date Release Frequency: Varies
Next Scheduled Contact: 11/22/2016
Source: North Coast Unified AQMD
Telephone: 707-443-3093 ext. 111
Last Contact: 08/26/2016

DRYCLEANERS_Northern Sierra - CA: Listing of drycleaning facilities in the Northern Sierra region

Date of Government Version: 09/08/2014
Date Release Frequency: Varies
Next Scheduled Contact: 10/30/2016
Source: Northern Sierra AQMD
Telephone: 530-274-9360 ext. 106
Last Contact: 08/03/2016

DRYCLEANERS_Northern Sonoma County - CA: Listing of drycleaning facilities in Northern Sonoma County

Date of Government Version: 11/05/2015
Date Release Frequency: Varies
Next Scheduled Contact: 10/29/2016
Source: Northern Sonoma County APCD
Telephone: 707-433-5911
Last Contact: 08/02/2016

DRYCLEANERS_Placer County - CA: Listing of drycleaning facilities in Placer County

Date of Government Version: 08/04/2016
Date Release Frequency: Varies
Next Scheduled Contact: 10/31/2016
Source: Placer County APCD
Telephone: 530-745-2324
Last Contact: 08/04/2016

DRYCLEANERS_Sacramento County - CA: Listing of drycleaning facilities in Sacramento County

Date of Government Version: 08/22/2016
Date Release Frequency: Varies
Next Scheduled Contact: 11/18/2016
Source: Sacramento Metro AQMD
Telephone: 916-874-4817
Last Contact: 08/22/2016

DRYCLEANERS_San Diego County - CA: Listing of drycleaning facilities in San Diego County

Date of Government Version: 04/28/2016
Date Release Frequency: Varies
Next Scheduled Contact: 10/25/2016
Source: San Diego County APCD
Telephone: 858-586-2618
Last Contact: 07/27/2016

DRYCLEANERS_San Joaquin Valley - CA: Listing of drycleaning facilities in the San Joaquin Valley

Date of Government Version: 07/04/2016
Date Release Frequency: Varies
Next Scheduled Contact: 10/03/2016
Source: San Joaquin Valley APCD
Telephone: 559-230-5936
Last Contact: 07/05/2016

DRYCLEANERS_San Luis Obispo - CA: Listing of drycleaning facilities in the San Luis Obispo region

Date of Government Version: 11/13/2014
Date Release Frequency: Varies
Next Scheduled Contact: 10/31/2016
Source: San Luis Obispo County APCD
Telephone: 805-781-5912
Last Contact: 08/04/2016

DRYCLEANERS_Santa Barbara County - CA: Listing of drycleaning facilities in Santa Barbara County

Date of Government Version: 08/01/2016
Date Release Frequency: Varies
Next Scheduled Contact: 10/28/2016
Source: Santa Barbara County APCD
Telephone: 805-961-8867
Last Contact: 08/01/2016

DRYCLEANERS_Shasta County - CA: Listing of drycleaning facilities in Shasta County

Date of Government Version: 09/08/2014
Date Release Frequency: Varies
Next Scheduled Contact: 10/16/2016
Source: Shasta County AQMD
Telephone: 530-225-5674
Last Contact: 07/18/2016

DRYCLEANERS_Siskiyou County - CA: Listing of drycleaning facilities in Siskiyou County

Date of Government Version: 09/08/2014
Date Release Frequency: Varies
Next Scheduled Contact: 12/03/2016
Source: Siskiyou County APCD
Telephone: 530-841-4029
Last Contact: 09/06/2016

DRYCLEANERS_South Coast - CA: Listing of drycleaning facilities in the South Coast region

Date of Government Version: 06/23/2016
Date Release Frequency: Varies
Next Scheduled Contact: 09/19/2016
Source: South Coast AQMD
Telephone: 909-396-2000
Last Contact: 06/23/2016

DRYCLEANERS_Tehama County - CA: Listing of drycleaning facilities in Tehama County

Date of Government Version: 08/08/2016
Date Release Frequency: Varies
Next Scheduled Contact: 11/04/2016
Source: Tehama County APCD
Telephone: 530-527-3717 ext.100
Last Contact: 08/08/2016

DRYCLEANERS_Tuolumne County - CA: Listing of drycleaning facilities in Tuolumne County

Date of Government Version: 09/08/2014
Date Release Frequency: Varies
Next Scheduled Contact: 10/23/2016
Source: Tuolumne County APCD
Telephone: 209-533-6678
Last Contact: 07/27/2016

DRYCLEANERS_Ventura County - CA: Listing of drycleaning facilities in Ventura County

Date of Government Version: 08/09/2016
Date Release Frequency: Varies
Next Scheduled Contact: 11/04/2016
Source: Ventura County APCD
Telephone: 805-645-1405
Last Contact: 08/08/2016

DRYCLEANERS_Yolo-Solano Counties - CA: Listing of drycleaning facilities in Yolo and Solano Counties

Date of Government Version: 08/15/2016
Date Release Frequency: Varies
Next Scheduled Contact: 11/11/2016
Source: Yolo-Solano AQMD
Telephone: 530-757-3664
Last Contact: 08/15/2016

EMI - CA: An estimation of air pollution for a listing of air permitted facilities

Date of Government Version: 06/25/2016
Date Release Frequency: Varies
Next Scheduled Contact: 09/30/2016
Source: California Air Resources Board
Telephone: 916-327-6251
Last Contact: 08/31/2016

FA - CA: Listing of the Department of Toxic Substance Control's Financial Assurance report sites and facilities

Date of Government Version: 11/10/2015
Date Release Frequency: Varies
Next Scheduled Contact: 09/29/2016
Source: Department of Toxic Substance Control
Telephone: 916-322-2861
Last Contact: 07/01/2016

FA 2 - CA: I would like to get data details for: List of Financial Assurance data to cover cost of closure, post-closure care and corrective measures if the owne

Date of Government Version: 02/24/2016
Date Release Frequency: Varies
Next Scheduled Contact: 11/28/2016
Source: Department of Environment & Natural Resources
Telephone: 916-341-6066
Last Contact: 09/01/2016

GCC_Santa Clara Valley - CA: Santa Clara Valley groundwater contamination cleanups listing

Date of Government Version: 08/11/2016
Date Release Frequency: Varies
Next Scheduled Contact: 10/20/2016
Source: CA State Water Resources Control Board
Telephone: 916-341-5791
Last Contact: 08/11/2016

HAZMAT INCIDENT_Contra Costa County - CA: Listing of hazardous material incident sites since 1993 in Contra Costa County

Date of Government Version: 02/02/2016
Date Release Frequency: Varies
Next Scheduled Contact: 09/27/2016
Source: Contra Costa Health Services Department
Telephone: 925-335-3200
Last Contact: 06/29/2016

HAZMAT_City of San Jose - CA: City of San Jose hazardous material facilities listing

Date of Government Version: 09/09/2014
Date Release Frequency: Varies
Next Scheduled Contact: 10/25/2016
Source: Santa Clara County Department of Environmental Health
Telephone: 408-918-1951
Last Contact: 07/27/2016

HAZMAT_Sacramento County - CA: Sacramento county hazardous material facilities listing

Date of Government Version: 06/06/2016
Date Release Frequency: Quarterly
Next Scheduled Contact: 10/22/2016
Source: Sacramento County Environmental Management
Telephone: 916-875-8550
Last Contact: 08/13/2016

HAZMAT_San Bernardino County - CA: San Bernardino county listing of hazardous material permitted facilities

Date of Government Version: 02/18/2015
Date Release Frequency: Quarterly
Next Scheduled Contact: 10/29/2016
Source: San Bernardino County Fire Department Hazardous Materials Division
Telephone: 909-386-8419
Last Contact: 08/02/2016

HAZMAT_San Diego County - CA: San Diego county listing of hazardous material permitted facilities

Date of Government Version: 08/04/2016
Date Release Frequency: Quarterly
Next Scheduled Contact: 10/13/2016
Source: Hazardous Materials Management Division
Telephone: 858-505-6700
Last Contact: 08/04/2016

HAZMAT_Santa Clara County - CA: Santa Clara county hazardous material facilities listing

Date of Government Version: 07/26/2016
Date Release Frequency: Annually
Next Scheduled Contact: 10/25/2016
Source: Santa Clara Department of Environmental Health
Telephone: 408-918-3428
Last Contact: 07/27/2016

HAZNET - CA: Listing of hazardous waste manifests from when hazardous waste is transported from generators to permitted recycling treatment storage or disposal facilities by registered hazardous waste transporters

Date of Government Version: 06/24/2016
Date Release Frequency: Annually
Next Scheduled Contact: 11/11/2016
Source: California Environmental Protection Agency
Telephone: 916-322-2861
Last Contact: 09/02/2016

HAZWASTE_ORANGE COUNTY - CA: Orange county hazardous waste facilities

Date of Government Version: 08/13/2016
Date Release Frequency: Annually
Next Scheduled Contact: 10/22/2016
Source: Orange County Health Care Agency
Telephone: 714-433-6000
Last Contact: 08/13/2016

HIGH FIRE - CA: Fire hazard severity zones mapped as areas of significant fire hazards on the basis of fuels terrain weather and other factors

Date of Government Version: 08/16/2016
Date Release Frequency: No update
Next Scheduled Contact: 10/25/2016
Source: California Department of Forestry and Fire Protection
Telephone: 916-445-4302
Last Contact: 08/16/2016

HIST CORTESE - CA: The historical compliance document used in providing information about the location of hazardous material release sites utilized by the state local agencies and developers

Date of Government Version: 08/02/2016
Date Release Frequency: No update
Next Scheduled Contact: 10/11/2016
Source: Department of Toxic Substance Control
Telephone: 916-322-2861
Last Contact: 08/02/2016

HMS_Los Angeles County - CA: Listing of Los Angeles county industrial waste and underground storage tank sites

Date of Government Version: 02/10/2016
Date Release Frequency: Monthly
Next Scheduled Contact: 10/07/2016
Source: County of Los Angeles Department of Public Works
Telephone: 626-458-3518
Last Contact: 07/09/2016

HWM COMMERCIAL FACILITIES - CA: Listing of all commercial hazardous waste permitted off-site transfer recycling treatment storage and disposal facilities

Date of Government Version: 07/21/2016
Date Release Frequency: Varies
Next Scheduled Contact: 09/29/2016
Source: Department of Toxic Substance Control
Telephone: 916-322-5308
Last Contact: 07/21/2016

HWP - CA: Facility listing of the Department of Toxic Substance Control's hazardous waste transporters and corrective action

Date of Government Version: 07/25/2016
Date Release Frequency: Quarterly
Next Scheduled Contact: 10/03/2016
Source: Department of Toxic Substance Control
Telephone: 916-322-2861
Last Contact: 07/25/2016

HWT - CA: Listing of registered hazardous waste transporters

Date of Government Version: 07/26/2016
Date Release Frequency: Quarterly
Next Scheduled Contact: 10/04/2016
Source: Department of Toxic Substance Control
Telephone: 916-322-2861
Last Contact: 07/26/2016

MWMP - CA: Listing of treatment and transfer stations that properly handle and dispose of medical waste that are permitted and inspected by the Medical Waste Management Program

Date of Government Version: 07/25/2016
Date Release Frequency: Varies
Next Scheduled Contact: 10/03/2016
Source: California-Health Human Services Department of Public Health
Telephone: 916-449-5661
Last Contact: 07/25/2016

NFA - CA: No further action cleanup sites listing

Date of Government Version: 08/02/2016
Date Release Frequency: Quarterly
Next Scheduled Contact: 10/11/2016
Source: Department of Toxic Substances Control
Telephone: 916-322-2861
Last Contact: 08/02/2016

NFE - CA: Unconfirmed contaminated properties listing

Date of Government Version: 06/16/2016
Date Release Frequency: Quarterly
Next Scheduled Contact: 11/03/2016
Source: Department of Toxic Substances Control
Telephone: 916-322-2861
Last Contact: 08/25/2016

PERCHLORATE 2 - CA: Listing of contaminated sites where the primary known chemical is perchlorate

Date of Government Version: 06/16/2016
Date Release Frequency: Quarterly
Next Scheduled Contact: 11/03/2016
Source: Department of Toxic Substances Control
Telephone: 916-322-2861
Last Contact: 08/25/2016

PROPOSITION 65 - CA: "Listing of Proposition 65 enforcement reporting notice sites in accordance with ""The Safe Drinking Water and Toxic Enforcement Act of 1986"""

Date of Government Version: 05/28/2016
Date Release Frequency: No update
Next Scheduled Contact: 10/20/2016
Source: State of California Department of JusticeOffice of the Attorney General
Telephone: 510-873-6321
Last Contact: 08/11/2016

RFR - CA: State Water Resources Control Board Regulated Facility Report database listing which includes program agency type and their permit status

Date of Government Version: 06/07/2016
Date Release Frequency: Varies
Next Scheduled Contact: 10/25/2016
Source: CA State Water Resources Control Board
Telephone: 916-341-5810
Last Contact: 08/16/2016

SITES INVENTORY_Ventura County - CA: Listing of Ventura County inventory of closed illegal abandoned and inactive sites

Date of Government Version: 05/19/2016
Date Release Frequency: Annually
Next Scheduled Contact: 10/11/2016
Source: Environmental Health Division
Telephone: 805-654-2815
Last Contact: 08/02/2016

SWAT - CA: The SWAT Reports Summary Data and the Waste Management Unit Database were published by State Water Resources Control Board staff and the Regional Wate

Date of Government Version: 08/28/2015
Date Release Frequency: No Longer Maintained
Next Scheduled Contact: 11/28/2016
Source: Department of Ecology
Telephone: Telephone
Last Contact: 09/01/2016

VCCP_Ventura County - CA: Listing of Ventura County cleanup program sites

Date of Government Version: 05/12/2016
Date Release Frequency: Annually
Next Scheduled Contact: 10/04/2016
Source: Environmental Health Division
Telephone: 805-654-2815
Last Contact: 07/26/2016

WDS - CA: Listing of waste discharge system reporting facilities

Date of Government Version: 06/11/2016
Date Release Frequency: Quarterly
Next Scheduled Contact: 10/29/2016
Source: State Water Resources Control Board
Telephone: 916-341-5810
Last Contact: 08/20/2016

WILDLANDS - CA: The Wildlands Conservancy listing of preserves in California

Date of Government Version: 08/09/2016
Date Release Frequency: Varies
Next Scheduled Contact: 10/18/2016
Source: The Wildlands Conservancy
Telephone: 909-797-8507
Last Contact: 08/09/2016

WIP - CA: Listing of Well Investigation Program cases in the San Gabriel and San Fernando Valley area

Date of Government Version: 07/25/2016
Date Release Frequency: Varies
Next Scheduled Contact: 10/03/2016
Source: Los Angeles Water Quality Control Board
Telephone: 916-341-5810
Last Contact: 07/25/2016

OTHER STATE DATABASE INFORMATION:

OTHER

SEISMIC - CA: Earthquake Zones of Required Investigation. Shows the location of both Seismic Hazard Zones and Earthquake Fault Zones

Date of Government Version: 07/05/2016
Date Release Frequency: Varies
Next Scheduled Contact: 09/13/2016
Source: State of California Department of Conservation
Telephone: 916-324-7299
Last Contact: 07/05/2016

SUBJECT PROPERTY ADDRESS:

Pacific Western Bank
1122 North Anaheim Blvd
Anaheim, CA 92801

SUBJECT PROPERTY COORDINATES:

Latitude(North):	33.849219 - 33° 50' 57.2"
Longitude(West):	-117.918805 - -117° 55' 7.7"
Universal Transverse Mercator:	Zone 11N
UTM X (Meters):	414999.35
UTM Y (Meters):	3745817.48
Elevation:	156.001 ft. above sea level

USGS TOPOGRAPHIC MAP:

Subject Property Map:	33117g8 ANAHEIM, CA
Most Recent Revision:	2012

Geological Landscape Addendum is provided to assist the environmental professional in forming an opinion about the impact of potential contaminant migration.

Assessment of the impact of contaminant migration generally has two principle investigative components:

1. Groundwater flow direction, and
2. Groundwater flow velocity.

Groundwater flow direction may be impacted by surface topography, hydrology, hydrogeology, characteristics of the soil, and nearby wells. Groundwater flow velocity is generally impacted by the nature of the geologic strata.

GROUNDWATER FLOW DIRECTION INFORMATION:

Groundwater flow direction for a particular site is best determined by a qualified environmental professional using site-specific well data. If such data is not reasonably ascertainable, it may be necessary to rely on other sources of information, such as surface topographic information, hydrologic information, hydrogeologic data collected on nearby properties, and regional groundwater flow information (from deep aquifers).

TOPOGRAPHIC INFORMATION:

Surface topography may be indicative of the direction of surficial groundwater flow. This information can be used to assist the environmental professional in forming an opinion about the impact of nearby contaminated properties or, should contamination exist on the subject property, what downgradient sites might be impacted

SUBJECT PROPERTY TOPOGRAPHY:

General Topographic Gradient: W

SURROUNDING TOPOGRAPHY: *ELEVATION PROFILES*

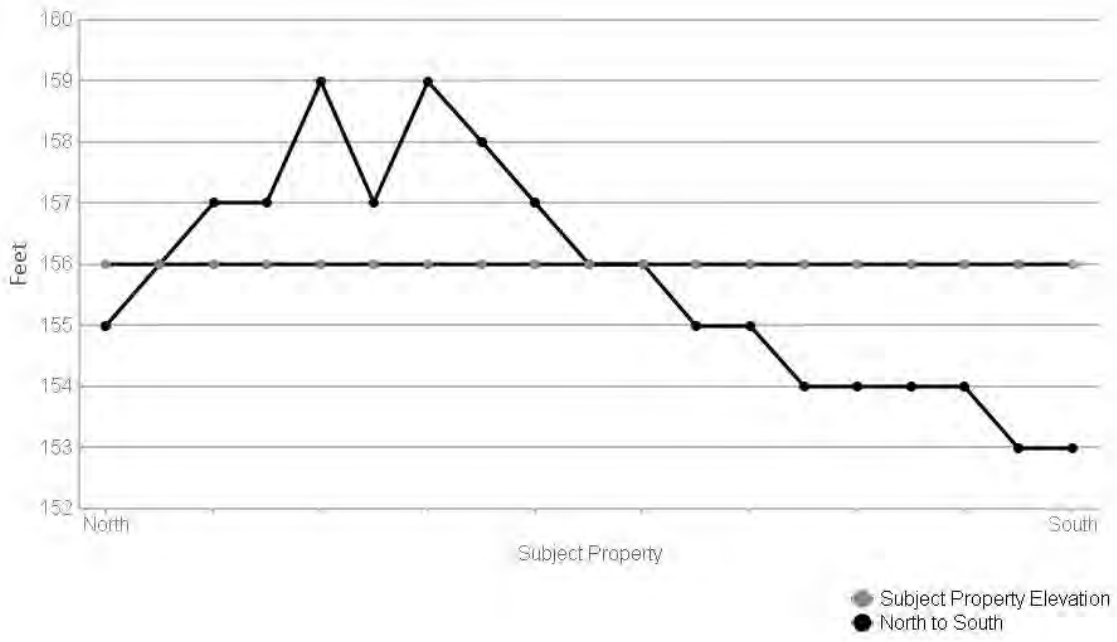

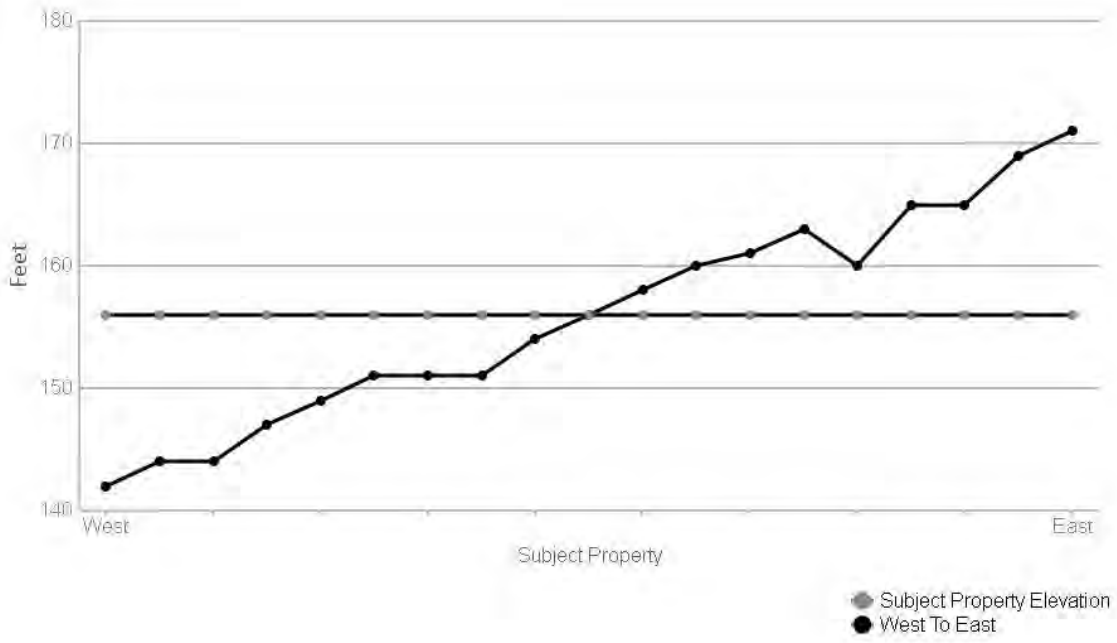

Source: Topography has been determined from the USGS 7.5' Digital Elevation Model and should be evaluated on a relative (not an absolute) basis. Relative elevation information between sites of close proximity should be field verified.

HYDROGEOLOGIC INFORMATION:

Surface water can act as a hydrologic barrier to groundwater flow. Such hydrologic information can be used to assist the environmental professional in forming an opinion about the impact of nearby contaminated properties or, should contamination exist on the subject property, what downgradient sites might be impacted.

Refer to the Physical Setting Source Map following this summary for hydrologic information (major waterways and bodies of water).

DFIRM FLOOD ZONE:

Subject Property County:	DFIRM Flood Electronic Data:
ORANGE	Yes - refer to the PROPERTY PROXIMITY MAP and AREA MAP
Flood Plain Panel at Subject Property:	06059C
Additional Panels in search area:	No available data.

FEMA FLOOD ZONE:

Subject Property County:	FEMA Flood Electronic Data:
ORANGE	Yes - refer to the PROPERTY PROXIMITY MAP and AREA MAP
Flood Plain Panel at Subject Property:	06059C0013E
Additional Panels in search area:	06059C0014E 06059C0006E 06059C0007E

NATIONAL WETLAND INVENTORY:

NWI Quad at Subject Property:	NWI Electronic Data Coverage:
ANAHEIM	Yes - refer to the Geological Setting Source Map

GROUNDWATER FLOW VELOCITY INFORMATION:

Groundwater flow velocity information for a particular site is best determined by a qualified environmental professional using site specific geologic and soil strata data. If such data are not reasonably ascertainable, it may be necessary to rely on other sources of information, including geologic age identification, rock stratigraphic unit and soil characteristics data collected on nearby properties and regional soil information. In general, contaminant plumes move more quickly through sandy-gravelly types of soils than silty-clayey types of soils.

GEOLOGIC INFORMATION IN GENERAL AREA OF SUBJECT PROPERTY:

Geologic information can be used by the environmental professional in forming an opinion about the relative speed at which contaminant migration may be occurring.

ROCK STRATIGRAPHIC UNIT:

Era: N/R
System: N/R
Series: Quaternary
Code: Q

GEOLOGIC AGE IDENTIFICATION

Category: 4 Q Quaternary

SUBJECT NAME: Pacific Western Bank
ADDRESS: 1122 North Anaheim Blvd, Anaheim, CA 92801
LAT/LONG: 33.849219 / -117.918805

PREPARED FOR: Metropolitan Solutions
ORDER #: 7095
REPORT DATE: September 06, 2016

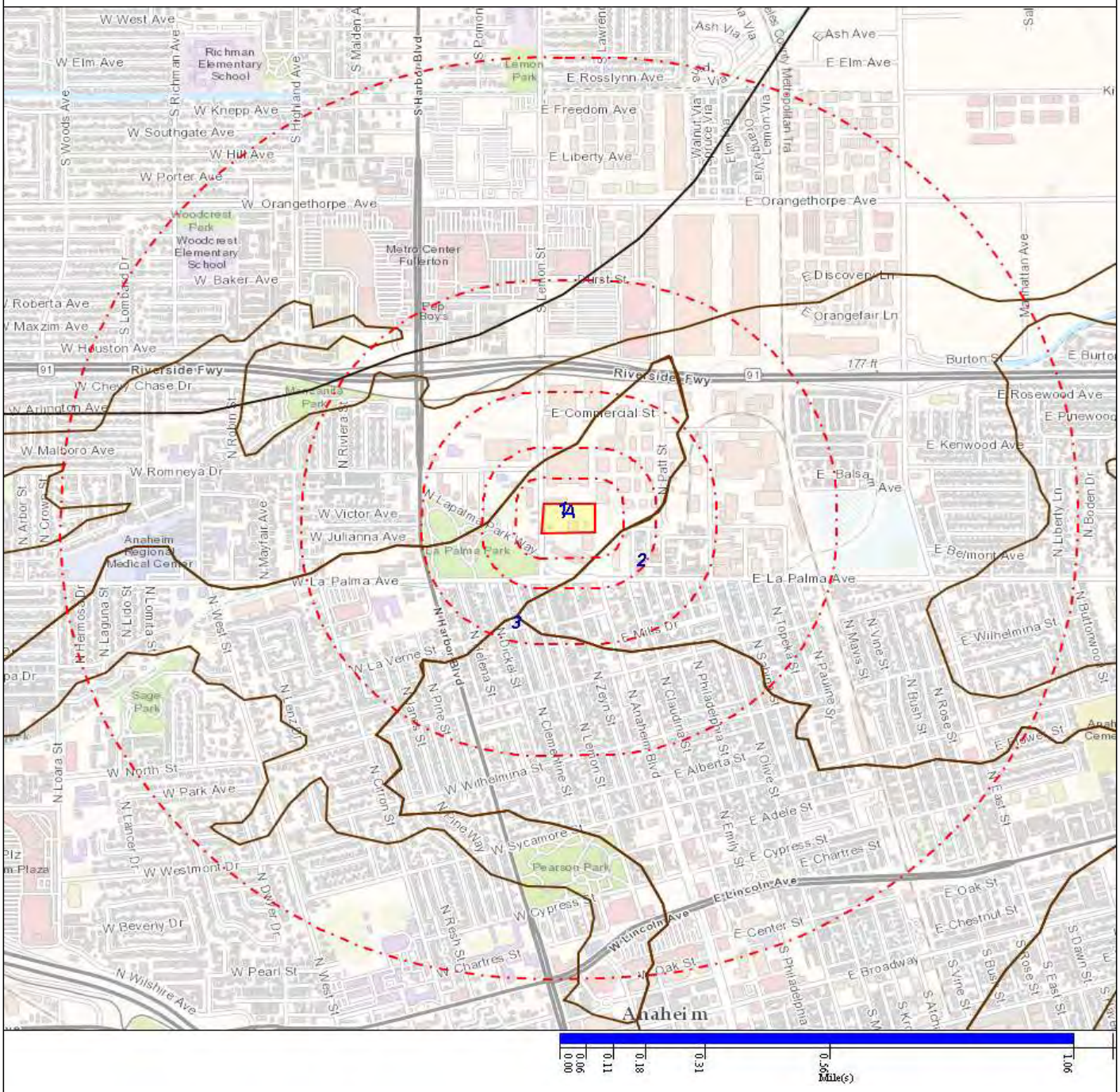

DOMINANT SOIL COMPOSITION IN GENERAL AREA OF SUBJECT PROPERTY:

The U.S. Department of Agriculture's (USDA) Soil Conservation Service (SCS) leads the National Cooperative Soil Survey (NCSS) and is responsible for collecting, storing, maintaining and distributing soil survey information for privately owned lands in the United States. A soil map in a soil survey is a representation of soil patterns in a landscape. The following information is based on Soil Conservation Service SSURGO/STATSGO data.

SOIL MAP ID: 1

Soil Component Name: Metz
Soil Surface Texture: Not Reported
Hydrologic Group: B
Soil Drainage Class: Somewhat excessively drained
Hydric Status: 0
Corrosion Potential - Uncoated Steel: High

Soil Layer Information							
	Boundary			Classification		Saturated hydraulic conductivity micro m/sec	Soil Reaction (pH)
Layer	Upper	Lower	Soil Texture Class	AASHTO Group	Unified Soil		
1		43	Loamy sand	Granular materials (35% or less passing No. 200), silty or clayey gravel and sand.	COARSE-GRAINED SOILS, Sands, Sands with fines, Silty Sand.	Min:141, Max:42	Min:8.4, Max:6.6
2	43	102	Sand	Granular materials (35% or less passing No. 200), silty or clayey gravel and sand.	COARSE-GRAINED SOILS, Sands, Sands with fines, Silty Sand.	Min:14, Max:4	Min:8.4, Max:6.6
3	102	117	Silt loam	Silt-Clay materials (more than 35% passing No. 200) clayey soils.	FINE-GRAINED SOILS, Silts and clays (liquid limit is less than 50%), Lean Clay.	Min:14, Max:4	Min:8.4, Max:6.6
4	117	152	Sandy clay loam	Silt-Clay materials (more than 35% passing NO. 200), silty soils.	COARSE-GRAINED SOILS, Sands, Sands with fines, Silty Sand.	Min:14.11, Max:1	Min:8.4, Max:6.6

SOIL MAP ID: 2

Soil Component Name: Metz
Soil Surface Texture: Not Reported
Hydrologic Group: B
Soil Drainage Class: Somewhat excessively drained
Hydric Status: 4
Corrosion Potential - Uncoated Steel: High

Soil Layer Information							
	Boundary			Classification		Saturated hydraulic conductivity micro m/sec	Soil Reaction (pH)
Layer	Upper	Lower	Soil Texture Class	AASHTO Group	Unified Soil		
1		43	Loamy sand	Granular materials (35% or less passing No. 200), silty or clayey gravel and sand.	COARSE-GRAINED SOILS, Sands, Sands with fines, Silty Sand.	Min:14, Max:4	Min:8.4, Max:6.6
2	43	160	Sand	Granular materials (35% or less passing No. 200), silty or clayey gravel and sand.	COARSE-GRAINED SOILS, Sands, Sands with fines, Silty Sand.	Min:14, Max:4	Min:8.4, Max:6.6

SOIL MAP ID: 3

Soil Component Name: San Emigdio
Soil Surface Texture: Not Reported
Hydrologic Group: A
Soil Drainage Class: Well drained
Hydric Status: 0
Corrosion Potential - Uncoated Steel: High

Soil Layer Information							
	Boundary			Classification		Saturated hydraulic conductivity micro m/sec	Soil Reaction (pH)
Layer	Upper	Lower	Soil Texture Class	AASHTO Group	Unified Soil		
1		18	Fine sandy loam	Silt-Clay materials (more than 35% passing NO. 200), silty soils.	COARSE-GRAINED SOILS, Sands, sands with fines, Clayey Sand.	Min:42, Max:14	Min:8.4, Max:7.9
2	18	155	Very fine sandy loam	Granular materials (35% or less passing No. 200), silty or clayey gravel and sand.	FINE-GRAINED SOILS, Silts and clays (liquid limit is less than 50%), Lean Clay.	Min:42, Max:14	Min:8.4, Max:7.9

SOIL MAP ID: A

Soil Component Name:	Metz
Soil Surface Texture:	Loamy sand
Hydrologic Group:	B
Soil Drainage Class:	Not Reported
Hydric Status:	3
Corrosion Potential - Uncoated Steel:	High

Soil Layer Information							
	Boundary			Classification		Saturated hydraulic conductivity micro m/sec	Soil Reaction (pH)
Layer	Upper	Lower	Soil Texture Class	AASHTO Group	Unified Soil		
1	0	30	Loamy sand	No data	No data	Min:42.343, Max:14.1143	Min:8.4, Max:6.6
2	30	97	Sand	No data	No data	Min:42.343, Max:14.1143	Min:8.4, Max:6.6
3	97	152	Sand	No data	No data	Min:42.343, Max:14.1143	Min:8.4, Max:6.6

LOCAL / REGIONAL WATER AGENCY RECORDS:

Local/Regional Water Agency records provide water well information to assist the environmental professional in assessing sources that may impact ground water flow direction, and in forming an opinion about the impact of contaminant migration on nearby drinking water wells.

WELL SEARCH DISTANCE INFORMATION:

DATABASE:	SEARCH DISTANCE (MILES):
OIL & GAS WELLS - CA	1.000
PWS	1.000

FEDERAL FRDS PUBLIC WATER SUPPLY SYSTEM INFORMATION:

MAP ID:	WELL ID:	LOCATION FROM SP:
No Wells Found	N/R	N/R

Note: PWS System location is not always the same as well location.

STATE DATABASE WELL INFORMATION:

MAP ID:	WELL ID:	LOCATION FROM SP:
5	05901191	1/8 - 1/4 Mile ENE

SUBJECT NAME: Pacific Western Bank
ADDRESS: 1122 North Anaheim Blvd, Anaheim, CA 92801
LAT/LONG: 33.849219 / -117.918805

PREPARED FOR: Metropolitan Solutions
ORDER #: 7095
REPORT DATE: September 06, 2016

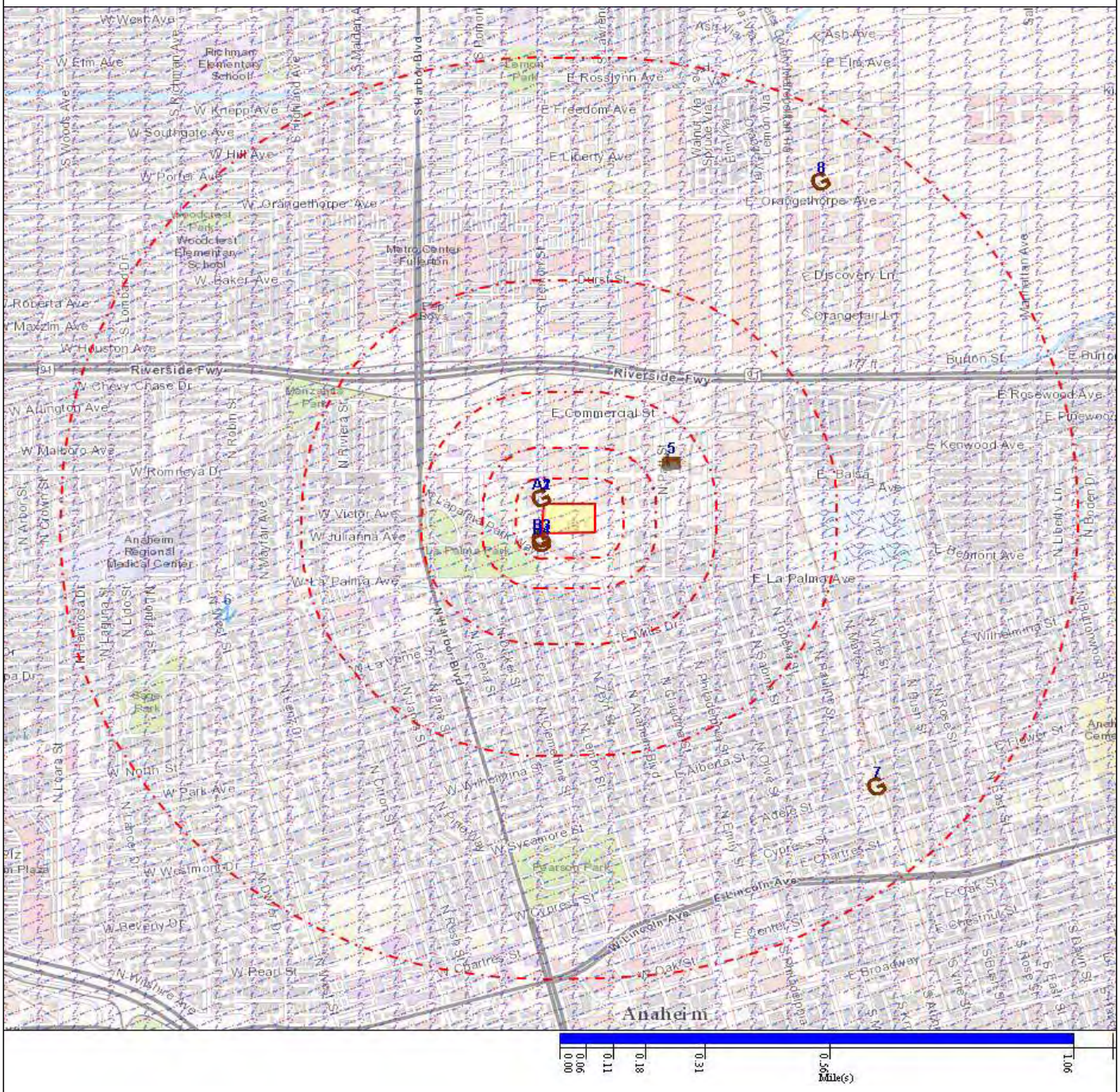

Subject Property
Equal/Higher Elevation
Lower Elevation
DAMS
NWIS
Basins (No Data)
NWI
Oil, Gas And Wells
Geological Site

Map Id: A1
Direction: WNW
Distance: 0.000 mi.
Actual: 0.000 ft.
Elevation: 0.029 mi. / 155 ft.
Relative: Lower

Site Name: Sunwest Metals Inc
1150 N Anaheim Blvd
Anaheim, CA 92801

Database(s): [CIWQS - CA, NPDES - CA]

Envirosite ID: 9779504
EPA ID: N/R

CIWQS - CA

Place ID :	S816605
Agency Name :	Sunwest Metals Inc
Place ID :	S816622
Agency Name :	Sunwest Metals Inc

NPDES - CA

Effective Date :	06/25/2012
Adoption Date :	N/R
Expiration Date :	N/R
Termination Date :	N/R
Order Number :	N/R
NPDES Number :	N/R
WDID :	8 30MR000034
RM Status :	Active
Reg Meas ID :	426793
Reg Meas Type :	Enrollee
Program :	Region 8 - Scrap Metal Permit
Facility Place ID :	N/R
Region Code :	8
Discharger ID :	0
Discharger :	Sunwest Metals Inc
Discharger Address :	1150 N Anaheim Blvd, Anaheim, California 92801

Map Id: A2
Direction: WNW
Distance: 0.000 mi.
Actual: 0.000 ft.
Elevation: 0.029 mi. / 155 ft.
Relative: Lower

Site Name: SUN WEST METALS INC
1150 N ANAHEIM BLVD
ANAHEIM, CA 92801

Database(s): [CIWQS - CA]

Envirosite ID: 330489043
EPA ID: N/R

CIWQS - CA

Place ID :	S259603
Agency Name :	Sun West Metals Inc

Map Id: B3
Direction: SW
Distance: 0.000 mi.
Actual: 0.000 ft.
Elevation: 0.029 mi. / 155 ft.
Relative: Lower

Site Name: TGI CATERING PARKING FACILITY
1110 ANAHEIM BLVD
ANAHEIM, CA 92806

Database(s): [CIWQS - CA]

Envirosite ID: 19506185
EPA ID: N/R

CIWQS - CA

Place ID :	S632790
Agency Name :	Gonzalez Family Trust & Lamb Family Trust

Map Id: B4
Direction: SW
Distance: 0.000 mi.
Actual: 0.000 ft.
Elevation: 0.029 mi. / 155 ft.
Relative: Lower

Site Name: ELECTRA GEAR DIV
1110 N ANAHEIM BLVD
ANAHEIM, CA 92801

Database(s): [CIWQS - CA]

Envirosite ID: 19463195
EPA ID: N/R

CIWQS - CA

Place ID :	S222529
Agency Name :	Regal Beloit Corp

Map Id: 5
Direction: ENE
Distance: 0.182 mi.
Actual: 960.699 ft.
Elevation: 0.03 mi. / 161.001 ft.
Relative: Higher

Site Name: 05901191
33.8510369999999, -117.915127
CA

Database(s): [OIL & GAS WELLS - CA]

Envirosite ID: 325601838
EPA ID: N/R

OIL & GAS WELLS - CA

Completion Date :	N/R
Abandoned Date :	N/R
Spud Date :	N/R
API Number :	05901191
All Well Key :	86811
District :	1
Geo District :	0
Well Status :	Plugged & Abandoned (Well has been plugged and abandoned to current standards)

Map Id: 5
Direction: ENE
Distance: 0.182 mi.
Actual: 960.699 ft.
Elevation: 0.03 mi. / 161.001 ft.
Relative: Higher

Site Name: 05901191
33.8510369999999, -117.915127
CA

Database(s): [OIL & GAS WELLS - CA] ***(Cont.)***

Envirosite ID: 325601838
EPA ID: N/R

OIL & GAS WELLS - CA ***(Cont.)***

Well Type :	Oil & Gas
Well Symbol :	Dry Hole
Well Number :	1
Confidential :	N/R
Lease Name :	Anaheim Industrial
Operator Code :	S6100
Operator Name :	Steele Petroleum Co.
Operator Status :	Inactive
Number of Redrill Well :	N/R
Field Code :	0
Field Name :	Any Field
Area Code :	0
Area Name :	Any Area
Base Meridian :	San Bernardino
Drilled Directionally :	N
Source :	Heads Up Digitized (Coordinates derived from scanned, georeferenced Mylar maps)
Section/Township/Range :	3 04S 10W
Latitude :	33.8510369999999
Longitude :	-117.915127

Map Id: 6
Direction: WSW
Distance: 0.676 mi.
Actual: 3571.698 ft.
Elevation: 0.027 mi. / 143.999 ft.
Relative: Lower

Site Name: N/R

Database(s): [NWIS]

Envirosite ID: N/R
EPA ID: N/R

NWIS

Agency: :	USGS
Site Identification Number: :	335046117555201
Site Name: :	004S010W09B002S
Site Type: :	GW
DMS Latitude:	335046
DMS Longitude:	1175552
Decimal Latitude: :	33.846111

Map Id: 6
Direction: WSW
Distance: 0.676 mi.
Actual: 3571.698 ft.
Elevation: 0.027 mi. / 143.999 ft.
Relative: Lower

Site Name: N/R
Database(s): [NWIS] ***(Cont.)***

Envirosite ID: N/R
EPA ID: N/R

NWIS ***(Cont.)***

Decimal Longitude: :	-117.931111
Latitude-Longitude Method:	G
Latitude-Longitude Accuracy:	5
Latitude-Longitude Datum:	NAD83
Decimal Latitude/Longitude Datum:	NAD83
District Code: :	06
State Code: :	06
County Code: :	059
Country Code: :	US
Land Net Location Description: :	N/R
Name of Location Map:	ANAHEIM
Scale of Location Map:	24000
Altitude of Gage/Land Surface:	145
Method Altitude Determined: :	M
Altitude Accuracy: :	2.5
Altitude Datum: :	NGVD29
Hydrologic Unit Code: :	N/R
Drainage Basin Code: :	N/R
Topographic Setting Code: :	H
Data Types: :	NNNNNNNNNNNNNNNNNNNNNNNNNNNNNN
Instruments: :	NNNNNNNNNNNNNNNNNNNNNNNNNNNNNN
Construction Date: :	N/R
Date Site Established: :	20000927
Drainage Area: :	N/R
Contributing Drainage Area: :	N/R
Time-zone Abbreviation: :	PST
Daylight Saving Time: :	Y
Data Reliability Code: :	C
Data-Other GW File:	YYNNNNNN
National Aquifer Code: :	N100CACSTL
Local Aquifer Code: :	N/R
Local Aquifer Type Code: :	N/R
Well Depth: :	450
Hole Depth: :	N/R
Source of Depth Data:	N/R
Project Number: :	470657500
Realtime-Data Flag:	0
Peak Begin Date: :	--
Peak End Date: :	--
Peak Count: :	0
Water Quality Begin Date: :	2000-10-10

Map Id: 6
Direction: WSW
Distance: 0.676 mi.
Actual: 3571.698 ft.
Elevation: 0.027 mi. / 143.999 ft.
Relative: Lower

Site Name: N/R
Database(s): [NWIS] ***(Cont.)***

Envirosite ID: N/R
EPA ID: N/R

NWIS ***(Cont.)***

Water Quality End Date: :	2006-08-23
Water Quality Count: :	3
Ground Water Begin Date: :	--
Ground Water End Date: :	--
Ground Water Count: :	0
Site Visit Begin Date: :	--
Site Visit End Date: :	--
Site Visit Count: :	0
State: :	CA
Classcode: :	NWIS

Map Id: 7
Direction: SE
Distance: 0.817 mi.
Actual: 4314.558 ft.
Elevation: 0.031 mi. / 165 ft.
Relative: Higher

Site Name: AASE BROTHERS, INC
709 E ADELE
ANAHEIM, CA 92805
Database(s): [PCS ENF]

Envirosite ID: 320234371
EPA ID: N/R

PCS ENF

NPDES ID :	CAU000275
ICIS Facility Interest ID :	1200004392
Facility UIN :	110002848900
Facility Type Code :	N/R
Impaired Waters :	N/R
Latitude :	33.840347
Longitude :	-117.908103

Formal Enforcement Actions

Settlement Entered Date :	03/05/1997
ENF Identifier :	CA-N00002271
Activity ID :	1200080808
Activity Type Code :	Administrative, Formal
ENF Type Code :	SCWAAPO
ENF Type Description :	State CWA Penalty AO
Agency :	State

Map Id: 7
Direction: SE
Distance: 0.817 mi.
Actual: 4314.558 ft.
Elevation: 0.031 mi. / 165 ft.
Relative: Higher

Site Name: AASE BROTHERS, INC
709 E ADELE
ANAHEIM, CA 92805

Database(s): [PCS ENF] ***(Cont.)***

Envirosite ID: 320234371
EPA ID: N/R

PCS ENF ***(Cont.)***

Fed Penalty Assessed Amount :	N/R
State Local Penalty Amount :	N/R

Informal Enforcement Actions

Achieved Date :	N/R
Registry ID :	N/R
ENF Identifier :	N/R
Activity Type Code :	N/R
Activity Type Description :	N/R
ENF Type Code :	N/R
ENF Type Description :	N/R
Agency :	N/R

Map Id: 8
Direction: NE
Distance: 0.859 mi.
Actual: 4535.384 ft.
Elevation: 0.031 mi. / 166.001 ft.
Relative: Higher

Site Name: BLACK OXIDE INDUSTRIES, INC
1735 ORANGETHORPE PARK
ANAHEIM, CA 92801

Database(s): [PCS ENF]

Envirosite ID: 330072816
EPA ID: N/R

PCS ENF

NPDES ID :	CAU000272
ICIS Facility Interest ID :	1200004389
Facility UIN :	110010060664
Facility Type Code :	N/R
Impaired Waters :	N/R
Latitude :	33.860108
Longitude :	-117.909697

Formal Enforcement Actions

Settlement Entered Date :	03/05/1997
ENF Identifier :	CA-N00002268
Activity ID :	1200080805

Map Id: 8
Direction: NE
Distance: 0.859 mi.
Actual: 4535.384 ft.
Elevation: 0.031 mi. / 166.001 ft.
Relative: Higher

Site Name: BLACK OXIDE INDUSTRIES, INC
1735 ORANGETHORPE PARK
ANAHEIM, CA 92801

Database(s): [PCS ENF] ***(Cont.)***

Envirosite ID: 330072816
EPA ID: N/R

PCS ENF ***(Cont.)***

Activity Type Code :	Administrative, Formal
ENF Type Code :	SCWAAPO
ENF Type Description :	State CWA Penalty AO
Agency :	State
Fed Penalty Assessed Amount :	N/R
State Local Penalty Amount :	N/R

Informal Enforcement Actions

Achieved Date :	N/R
Registry ID :	N/R
ENF Identifier :	N/R
Activity Type Code :	N/R
Activity Type Description :	N/R
ENF Type Code :	N/R
ENF Type Description :	N/R
Agency :	N/R

AREA RADON INFORMATION:

STATE DATABASE: CA

Radon Test Results

Zip:	Total Sites:	Cnt >=4 Pci/L:	Pct >= 4 Pci/L:
92801	29	2	6.897

Federal EPA Radon Zone for ORANGE County: 3
Note: Zone 1 indoor average level > 4 pCI/L
: Zone 2 indoor average level > = 2 pCI/L and <= 4 pCI/L
: Zone 3 indoor average < 2 pCI/L

FEDERAL AREA RADON INFORMATION FOR: ORANGE CA

NUMBER OF SITES TESTED: 31

Area:	Average Activity:	% <4 pCi/L:	% 4-20 pCi/L:	% >20 pCi/L:
first floor	0.7633pCI/L	100%	0%	0%
unknown	-1.4pCI/L	100%	0%	0%

LOCAL / REGIONAL WATER AGENCY RECORDS

FEDERAL WATER WELLS

INACTIVE PCS
Inactive Permit Compliance Facilities
Environmental Protection Agency
(202) 564-6582
Inactive Permitted facilities to discharge wastewater

NWIS
National Water Information Systems
United States Geological Society
(703) 648-5953
Information on all water resources for the United States. This database contains all current and historical data for the nation.

PCS ENF
Enforced Permit Compliance Facilities
Environmental Protection Agency
(202) 564-6582
Permitted facilities to discharge wastewater (Federal equivalent to NPDES)

PCS FACILITY
Permit Compliance Facilities
Environmental Protection Agency
(202) 564-6582
Permitted facilities to discharge wastewater (Federal equivalent to NPDES)

PWS
Public Water Supply
Environmental Protection Agency
(800) 426-4791
Safe drinking water information Systems

PWS ENF
Public Water Supply locations with Enforcement Violations
Environmental Protection Agency
(800) 426-4791
Safe drinking water information Systems with enforcememnt violations

STORM WATER
Storm Water Permits
Environmental Protection Agency
(202) 566-1667
Permitted storm water sites

LOCAL / REGIONAL WATER AGENCY RECORDS

CIWQS - CA
California Integrated Water Quality System
CA State Water Resources Control Board
916-341-5791
California Integrated Water Quality System database facilities listing which includer owner information violations inspections and other regulatory matters

STATE RECORDS

GAMA - CA
California Groundwater Ambient Monitoring Assessment
State Water Resources Control Board
916-341-5791
Brings together datasets from California state agencies including: Public Health Water Resources and Pesticide Regulation as well as from the US Geological Survey Lawrence Livermore National Laboratory and the Water Boards. It shows results for untreated raw water in different types of wells for naturally-occurring and man-made chemicals.

NPDES - CA
National Pollutant Discharge Elimination System
State Water Resources Control Board
916-341-5810
A listing of National Pollutant Discharge Elimination System permits including stormwater

HYDROLOGIC INFORMATION

OTHER

FLOOD Q3
Flood data
Environmental Protection Agency
(202) 566-1667
Q3 Flood Data

OTHER ASCERTAINABLE RECORDS

HYDROLOGIC UNIT
Hydrologic Unit Maps
USGS
The United States Geological Survey created a hierarchical system of hydrologic units originally called regions, sub-regions, accounting units, and cataloging units. Each unit was assigned a unique Hydrologic Unit Code (HUC). As first implemented the system had 21 regions, 221 subregions, 378 accounting units, and 2,264 cataloging units. Over time the system was changed and expanded. As of 2010 there are six levels in the hierarchy, represented by hydrologic unit codes from 2 to 12 digits long, called regions, subregions, basins, subbasins, watersheds, and subwatersheds. The table below describes the system's hydrologic unit levels and their characteristics, along with example names and codes.

WETLANDS NWI
National Wetland Inventory
U.S. Fish and Wildlife Service
(703) 358-2171
Wetland Inventory for the United States

GEOLOGIC INFORMATION

OTHER

SSURGO
Detailed Soil Data Map
Natural Resources Conservation Service: U.S. Department of Agriculture
(202) 690-4985
Detailed Soil Data Map

STATSGO & MUI
General Soil Data Map
Natural Resources Conservation Service: U.S. Department of Agriculture
(202) 690-4985
General Soil Data Map

USGS GEOLOGIC AGE
USGS Digital Data Series DDS
Natural Resources Conservation Service: U.S. Department of Agriculture
(202) 690-4985
USGS Digital Data Series DDS: Geologic Age and Rock Stratigraphic Unit

OTHER STATE DATABASE INFORMATION

OTHER

AIRPORT FACILITIES
Airport landing facilities
Federal Aviation Administration
(866) 835-5322
Airport landing facilities

EPICENTERS
National Geographical Data Center
National Geographical Data Center
303-497-6826
Data on over four million earthquakes dating from 2100 B.C. to 1995 A.D.

DAMS - CA
California Dam Inundation Maps
California Emergency Management Agency
916-845-8275
Dam inundation maps show the maximum extent of damage of a flood wave from a dam failure

RADON

RADON
National Radon Database
USGS
703-605-6008
A study of the EPA/State Residential Radon Survey and the National Residential Radon Survey.

RADON - CA
Radon tested locations in California
California Department of Health Services
(916) 449-5674
A table of long term and short term indoor radon measurments

STATE RECORDS

OIL & GAS WELLS - CA
Oil and Gas Well Data
State of California Department of Conservation
916-327-1042
Oil and gas well locations and detail for all 6 districts

ADDITIONAL ENVIRONMENTAL RECORDS

OTHER ASCERTAINABLE RECORDS

BASINS
Better Assessment Science Integrating point & Non-point Sources
U.S. Environmental Protection Agency
855-246-3642
Integrated geographical information system national watershed data and environmental assessment known as Better Assessment Science Integrating point & Non-point Sources

Envirosite Corporation

City Directory Report | 2016

Order Number: 7095

Report Generated: 9/6/2016

Pacific Western Bank
1122 North Anaheim Blvd
Anaheim, CA 92801

1175 Post Road East
Westport, CT 06880
Toll Free: 866-211-2028
www.envirositecorp.com

Envirosite's City Directory report is a screening tool designed to assist in evaluating a subject property and possible adjacent properties resulting from past activities. It includes a search and abstract of available city directories and cross reference directories at five year intervals or the closest available intervals. Public map sources are reviewed to determine possible adjoining properties to the front, back, left and right of the property.

RESEARCH SUMMARY:

The following research sources were consulted in the preparation of this report:

YEAR:	***SOURCE:***
2015	US Listing Service
2008	Haines Criss Cross Directory
2005	Haines Criss Cross Directory
2000	Haines Criss Cross Directory
1995	Haines Criss Cross Directory
1990	Haines Criss Cross Directory
1985	Haines Criss Cross Directory
1980	Haines Criss Cross Directory
1975	Haines Criss Cross Directory
1971	Haines Criss Cross Directory
1951	The Directory Service Company
1948	Western Directory Co.
1940	Western Directory Co.
1934	Western Directory Co.
1931	Western Directory Co.
1927	Western Directory Co.
1919	Kaasen Directory Co.
1903	Charles Arthur Gaskell Publisher

CROSS STREETS: W La Palma Avenue, N La Palma Parkway

STREET NAME CHANGES:

OLD NAME:	NEW NAME:	YEAR NAME CHANGE NOTED:
N/A	N/A	N/A

Envirosite Corporation appreciates your business.
Please contact your Envirosite Corporation customer service representative at 866-211-2028 with any questions.

Disclaimer - Copyright and Trademark Notice

THIS REPORT IS PROVIDED BY ENVIROSITE CORPORATION ("COMPANY") TO PURCHASER AND PURCHASER ACCEPTS THIS REPORT, STRICTLY ON AN "AS IS" BASIS. ALL CONDITIONS, REPRESENTATIONS AND WARRANTIES, WHETHER EXPRESS, IMPLIED, STATUTORY OR OTHERWISE, INCLUDING, WITHOUT LIMITATION, ANY IMPLIED WARRANTY OF ACCURACY OR CORRECTNESS OF INFORMATION CONTAINED HEREIN, MERCHANTABILITY, FITNESS FOR A PARTICULAR USE OR PURPOSE, OR NON-INFRINGEMENT OF THIRD PARTY RIGHTS, ARE HEREBY DISCLAIMEDvTO THE MAXIMUM EXTENT PERMITTED BY APPLICABLE LAW BY THE COMPANY AND ITS LICENSORS. IN NO EVENT SHALL THE COMPANY BE LIABLE TO ANYONE, WHETHER ARISING OUT OF ERRORS OR OMISSIONS, NEGLIGENCE, ACCIDENT OR ANY OTHER CAUSE, FOR ANY LOSS OF DAMAGE, INCLUDING, WITHOUT LIMITATION, SPECIAL, INCIDENTAL, CONSEQUENTIAL, OR EXEMPLARY DAMAGES ARISING FROM USE OF OR RELIANCE ON THIS REPORT. ANY LIABILITY ON THE PART OF THE COMPANY IS STRICTLY LIMITED TO A REFUND OF THE AMOUNT PAID FOR THIS REPORT.

This Report may contain certain information obtained from a variety of public and other sources reasonably available to the Company. Company does not claim nor represent that coverage information for the subject and surrounding properties does not exist from other sources. Furthermore, any analyses, estimates, ratings, environmental risk levels or risk codes provided in this Report are provided for illustrative purposes only, and are not intended to provide, nor should they be interpreted as providing any facts regarding, or prediction or forecast of, any environmental risk for any property. Only a Phase I Environmental Site Assessment performed by an environmental professional can provide information regarding the environmental risk for any property. Information contained in this Report should not be construed as legal advice and accordingly, the Company disclaims any liability whatsoever for any loss arising from or in reliance in whole or in part on the contents of the Report. This Report or any map, analyses and other information contained herein is protected by copyright and is provided to Purchaser for its internal use only. Any copying, reproduction or dissemination or other use, in whole or in part, without prior written permission from the Company is prohibited by law. All trademarks and logos used herein are proprietary to Envirosite Corporation and their respective owners and licensors.

SUBJECT PROPERTY INFORMATION:

SUBJECT FINDINGS:

YEAR(S):	FINDINGS:
2015	Anaheim Fullerton Towing Anaheim Towing Co.
2008	Anaheim Fullerton Towing Anaheim Towing Co.
2005	Anaheim Fullerton Towing Anaheim Towing Co.
2000	Anaheim Fullerton Towing Anaheim Towing Co. Fullerton Towing Co.
1995	Anaheim Fullerton Towing Anaheim Towing Co. Fullerton Towing Co. Slims Towing
1990	Anaheim Fullerton Towing Anaheim Towing Co. Fullerton Towing Co. Slims Towing Western Limousine
1985	Anaheim Fullerton Towing Anaheim Towing Co. Fullerton Towing Co. Slims Towing Western Limousine
1980	Anaheim Towing Co. Dealers Transit Inc.
1975	Dealers Transit Inc.
1971	Dealers Transit Inc.
1951	Street Not Listed
1948	Street Not Listed
1940	Street Not Listed

SUBJECT PROPERTY INFORMATION:

SUBJECT FINDINGS:

YEAR(S):	FINDINGS:
1935	Street Not Listed
1930	Street Not Listed
1925	Street Not Listed
1919	Street Not Listed
1903	Street Not Listed

POSSIBLE ADJOINING PROPERTY INFORMATION:

POSSIBLE ADJOINING STREET(S) & ADDRESSE(S):
1110, 1116, 1121, 1127, 1129, 1135, 1139, 1150 N Anaheim Boulevard; 125 W La Palma Avenue; 1100 N La Palma Parkway

*Note: Prior to 2005, the listings of N Anaheim Boulevard are listed under N Lemon Street where both roads merge.

POSSIBLE ADJOINING PROPERTY FINDINGS:

YEAR(S):	FINDINGS:
2015	**N Anaheim Boulevard** Address Not Listed (1110) Lunch On Wheels (1116) Jaureguis Catering (1116) Tgi Catering Inc (1116) John Booker Food Svc (1116) Catering Kitchen & Entertainment (1116) Address Not Listed (1121) Knights Of Columbus (1127) Commercial Tire (1129) Address Not Listed (1135) Climate Air Masters (1139) Scale Fx Inc (1139) Precision Products Inc (1139) Sunwest Metals Inc (1150) **W La Palma Avenue** Second Hand Ministries (125) Street Concepts (125) Wheelcapking.com (125) Attic Guys (125) Wright Lithography (125) Cayetano Tint Shop (125) Antidote Performance (125) Social Wheels Inc (125) Wheel Warehouse (125) **N La Palma Parkway** Salvation Army Thrift Store (1100)
2008	**N Anaheim Boulevard** Electra Gear Division (1110) Hub City Inc. (1110) Regal Cutting Tools (1110) Universal Export Inc. (1110) Tgi Catering Inc (1116) No Current Listing (1121) Knights Of Columbus (1127) Commercial Tire (1129) Residence (1135) Climate Air Masters (1139) Scale Fx Inc (1139) A1 Enterprises Inc. (1139) Shred Industries Inc. (1139) KC Printing Lan Industry Inc. (1139) Precision Products Inc (1139) Sunwest Metals Inc (1150) **W La Palma Avenue**

Wright Lithography (125)
Wheel Warehouse (125)

N La Palma Parkway
Salvation Army Thrift Store (1100)

2005

N Anaheim Boulevard
Electra Gear Division (1110)
Hub City Inc. (1110)
Regal Cutting Tools (1110)
Address Not Listed (1116)
Address Not Listed (1121)
Knights Of Columbus (1127)
Commercial Tire (1129)
Residence (1135)
Climate Air Masters (1139)
Scale Fx Inc (1139)
A1 Enterprises Inc. (1139)
Shred Industries Inc. (1139)
KC Printing Lan Industry Inc. (1139)
Precision Products Inc (1139)
Sunwest Metals Inc (1150)

W La Palma Avenue
Wright Lithography (125)
Wheel Warehouse (125)

N La Palma Parkway
Address Not Listed (1100)

2000

N Anaheim Boulevard
Electra Gear Division (1110)
Hub City Inc. (1110)
Regal Beloit Corp. (1110)
Address Not Listed (1116)
Residence (1121)
Knights Of Columbus (1127)
Commercial Tire (1129)
Residence (1135)
No Current Listing (1139)
Sunwest Metals Inc (1150)
Griffith Co. (1150)

W La Palma Avenue
Wright Lithography (125)

N La Palma Parkway
Address Not Listed (1100)

1995

N Anaheim Boulevard
Electra Gear Division (1110)
Hub City Inc. (1110)
Regal Beloit Corp. (1110)
Address Not Listed (1116)
No Current Listing (1121)
Knights Of Columbus (1127)
Commercial Tire (1129)
Address Not Listed (1135)
No Current Listing (1139)
Address Not Listed (1150)

W La Palma Avenue
Wheel Warehouse (125)

N La Palma Parkway
Street Not Listed

1990

N Anaheim Boulevard
Electra Gear Division (1110)
Dresser Industries Inc. (1110)
Lift Tech CRN & Hist. (1110)
Address Not Listed (1116)
No Current Listing (1121)
Address Not Listed (1127)
No Current Listing (1129)
Address Not Listed (1135)
Windmark Property Service (1139)
Economy Electric (1139)
Nu Skin Distributor (1139)
Pac Marketing (1139)
The Landmark Group (1139)
Address Not Listed (1150)

W La Palma Avenue
Address Not Listed (125)

N La Palma Parkway
Street Not Listed

1985

N Anaheim Boulevard
Electra Motors Operation (1110)
Dresser Industries Inc. (1110)
Address Not Listed (1116)
Knights of Columbus (1121)
Address Not Listed (1127)
Mech Tech (1129)
Sol Rac (1129)
Artistic Visions (1129)
Address Not Listed (1135)
Dennys Air Conditioning and Heating (1139)
Address Not Listed (1150)

W La Palma Avenue
Address Not Listed (125)

N La Palma Parkway
Street Not Listed

1980

N Anaheim Boulevard
Electra Motors Operation (1110)
Dresser Industries Inc. (1110)
Address Not Listed (1116)
Knights of Columbus (1121)
Address Not Listed (1127)
Danrich Pest Control (1129)
Fenn Termite & Pest (1129)
Address Not Listed (1135)
Dennys Air Conditioning and Heating (1139)
Address Not Listed (1150)

W La Palma Avenue
Address Not Listed (125)

N La Palma Parkway
Street Not Listed

1975

N Anaheim Boulevard
Electra Motors Operation (1110)
Address Not Listed (1116)
Knights of Columbus (1121)
Address Not Listed (1127)
Danrich Pest Control (1129)
Fenn Termite & Pest (1129)
Address Not Listed (1135)

Dennys Refrigeration and Heating (1139)
Address Not Listed (1150)

W La Palma Avenue
Address Not Listed (125)

N La Palma Parkway
Street Not Listed

1971 **N Anaheim Boulevard**
Electra Motors Operation (1110)
Address Not Listed (1116)
Don Bosco Hall (1121)
Address Not Listed (1127)
Danrich Pest Control (1129)
Fenn Termite & Pest (1129)
Address Not Listed (1135)
Dennys Refrigeration and Heating (1139)
Address Not Listed (1150)

W La Palma Avenue
Address Not Listed (125)

N La Palma Parkway
Street Not Listed

1951 **N Anaheim Boulevard**
Street Not Listed

W La Palma Avenue
Address Not Listed (125)

N La Palma Parkway
Street Not Listed

1948 **N Anaheim Boulevard**
Street Not Listed

W La Palma Avenue
Address Not Listed (125)

N La Palma Parkway
Street Not Listed

1940 **N Anaheim Boulevard**
Street Not Listed

W La Palma Avenue
Address Not Listed (125)

N La Palma Parkway
Street Not Listed

1935 **N Anaheim Boulevard**
Street Not Listed

W La Palma Avenue
Address Not Listed (125)

N La Palma Parkway
Street Not Listed

1930 **N Anaheim Boulevard**
Street Not Listed

W La Palma Avenue
Address Not Listed (125)

N La Palma Parkway
Street Not Listed

1925 **N Anaheim Boulevard**
Street Not Listed

W La Palma Avenue
Street Not Listed

N La Palma Parkway
Street Not Listed

1919 **N Anaheim Boulevard**
Street Not Listed

W La Palma Avenue
Street Not Listed

N La Palma Parkway
Street Not Listed

1903 **N Anaheim Boulevard**
Street Not Listed

W La Palma Avenue
Street Not Listed

N La Palma Parkway
Street Not Listed

TANK CLOSURE REPORT

ANAHEIM-FULLERTON TOWING
1122 North Lemon Street
Anaheim, California

July 7, 1999

Prepared For:

WEST-TECH CONTRACTING
5670 El Camino Real, Suite B
Carlsbad, California 92008

Prepared By:

BLOCK ENVIRONMENTAL
23265 South Pointe Drive, Suite 100
Laguna Hills, California 92653

CONTENTS

Section	Page
INTRODUCTION	1
Site Description	1
TANK REMOVAL AND ABANDONMENT	1
Soil Sampling	2
LABORATORY ANALYSIS	2
TANK DISPOSITION	3
STOCKPILED SOIL DISPOSITION AND TANK CAVITY BACKFILLING	3
FINDINGS	3
CONCLUSIONS	4

Figures

1 Index Map
2 Site Map

Tables

1 Results of Laboratory Analysis of Soil Samples for Petroleum Hydrocarbons Collected January 27 & 29 and April 8 & 9, 1999.
2 Results of Laboratory Analysis of Soil Samples for Halogenated Volatile Organic Compounds Collected January 27 & 29 and April 8 & 9, 1999.

Appendices

A General Field Procedures
B Official Laboratory Reports and Chain of Custody Records
C Manifests for the transported tanks and rinseate.

INTRODUCTION

This report presents a summary of soil sampling activities associated with the underground storage tank (UST) removal and abandonment performed at Anaheim-Fullerton Towing, located 1122 North Lemon Street, Anaheim, California. The activities described in this report were performed on January 29, April 8 and April 9, 1999. See Figure 1 for an index map.

Site Description

The site is located on the east side of North Lemon Street, at an elevation of approximately 155 feet above sea level. Groundwater is present at approximately 50 feet below grade. The Site is an active towing operation base and automotive impound yard that had previously dispensed diesel from multiple dispensers. Prior to the activities described in this report, three underground single-walled, steel diesel storage and two waste oil storage tanks were present at this site. Two 500-gallon waste oil USTs were located immediately adjacent to the truck service building to the east. One 10,000-gallon, one 20,000-gallon and one 2,000-gallon diesel USTs were located immediately adjacent to the truck service building to the south. See Figure 2 for tank locations.

TANK REMOVAL AND ABANDONMENT

During tank removal operations on January 27, 1999 two diesel USTs (one 2,000-gallon and one 10,000-gallon) located immediately adjacent to the south of the truck service building were removed. The tanks were cleaned by triple rinsing and purged using dry ice. The product lines associated with the tanks were capped and abandoned in place.

During tank removal operations on April 8 and 9, 1999 one 20,000-gallon diesel UST was abandoned in place immediately adjacent to the south of the truck service building. The tank was filled with a Anaheim Fire Department recommended mix of concrete slurry. Two 500-gallon waste oil USTs were removed from the area immediately adjacent to the east of the Truck Service Building. The two 500-gallon tanks were cleaned by triple rinsing and purged using dry ice. The 20,000-gallon tank was cleaned and purged in the same manner to allow for soil sampling prior to its abandonment in place. All of the product lines associated with the tanks were capped and abandoned in place.

1 2K d
1 10K d
1 20K d
2 500 w.o.

Soil excavated during the tank removal activities was placed into two stockpiles. The soil in both stockpiles was subsequently reused as backfill material.

Soil Sampling

As required, soil samples were collected from tank cavities, beneath the former dispensers, areas adjacent to product lines, and from stockpiles. Ms. Janet Ortiz of the Anaheim Fire Department, Environmental Protection Division, directed collection of soil samples.

On January 29, 1999, soil samples T-1-1, T-1-2 and T-2-1 from the tank cavities immediately adjacent to the southwest of the truck service building were collected at a depth of approximately 14 feet below grade. On April 8, 1999, soil samples T-3-1, T-3-2 and T-3-3 from the tank cavity immediately adjacent to the south of the truck service building were collected at a depth of approximately 18 feet below grade. Soil samples T-4-1 and T-5-1 from the waste oil tank cavity immediately adjacent to the east of the truck service building were collected at a depth of approximately 12 feet below grade.

On April 9, 1999, soil samples D-1, D-2, D-3 and D-4 from the areas beneath the former dispensers were collected at a depth of approximately 4 feet below grade. On April 9, 1999, soil samples PL-2, PL-3 and PL-4 from the areas immediately adjacent to product lines were collected at depth of approximately 8 feet below grade. On April 8, 1999, soil sample PL-1-1 from the area excavated through the floor of the truck service building was sampled at approximately 4 feet below grade. All of the soil samples collected by hand augering vertically to the desired depth and using a slide hammer driven core sampler.

Stockpiled soil samples SP-1 through SP4 were collected from stockpile 1 and 2 on January 27, 1999. Stockpiled soil samples SP-5 through SP-7 were collected from stockpiles 1 and 2 on April 8 and 9, 1999. All of the soil samples collected consisted of light yellowish-brown, medium-to coarse-grained sand. See Figure 2 for soil sample locations. Refer to Appendix A for general field procedures.

LABORATORY ANALYSIS

Representative soil samples collected from tank cavities, beneath the former product dispensers areas adjacent to product lines and locations within each stockpile were analyzed for total petroleum hydrocarbons as diesel (TPHd) using California modified EPA method 8015, for benzene, toluene, ethylbenzene, and total xylenes (BTEX) and methyl tertiary butyl ether (MTBE) using EPA method 8020, for volatile organic compounds using EPA methods 8010 and for total recoverable petroleum hydrocarbons (TRPH) using EPA method 418.1. Due to a misunderstanding of the chain of custody instructions by the laboratory, soil samples T-4-1, T-5-1, D-4, and SP-5 were not analyzed for TPHd, but were analyzed for TRPH, which includes the diesel range. In addition, soil samples T-4-1 and T-5-1 were not analyzed for BTEX or MTBE. Results of laboratory analysis for soil samples are presented in Tables 1 and 2. Refer to Appendix B for copies of official Laboratory Reports and Chain of Custody Records.

TANK DISPOSITION

On January 27 and April 8, 1999, the tanks were transported to Adams Steel Company located at 3200 East Frontera Street, Anaheim, California. Certificates of Destruction are included in Appendix C, along with manifests for the transported rinseate.

STOCKPILED SOIL DISPOSITION AND TANK CAVITY BACKFILLING

According to Mr. Brett Riggs of West-Tech Contracting, all of the stockpiled soil was backfilled into the tank cavities. Following the backfilling of the tank cavities with stockpiled soil, sand of similar grain size was imported to fill void areas and bring the surface up to grade. The UST that was abandoned in place immediately adjacent to the south of the truck service building was filled with bentonite slurry and covered with the original soil.

FINDINGS

- On January 27 and April 8, 1999 two diesel and two waste oil storage tanks were removed and one diesel storage tank was abandoned in place.

- Petroleum hydrocarbon concentrations were not detected in the samples analyzed from areas beneath the former diesel tanks.

- The results of laboratory analysis of soil samples collected from beneath the former dispensers indicate that TPHd concentrations of up to 52,837 parts per million (ppm) are present in the soil. Benzene and MTBE were not detected in any of the soils sampled beneath the dispensers. VOC's were not detected in the soil sample analyzed by EPA Method 8010 (D-4).

- The results of laboratory analysis of stockpiled soil samples indicate that soil samples SP-5 and SP-7 contained a total xylenes concentration of 0.071 and 0.027 ppm, respectively. TPHd, benzene, toluene and ethyl benzene were not detected in these samples. A concentration of 432 ppm TRPH was detected in sample SP-5. VOC's were not detected in soil sample SP-5. TPHd, BTEX and MTBE concentrations were not detected in any of the remaining stockpile samples.

CONCLUSIONS

- Petroleum hydrocarbons were not detected in the soil beneath the diesel tanks and product lines. However, diesel-range hydrocarbons were detected beneath each of the four dispensers. The vertical and lateral extend of the hydrocarbon-affected soil is not fully defined.

BLOCK ENVIRONMENTAL

William T. Rice II, by JL

William T. Rice II
Staff Environmental Scientist

Reviewed By:

Erik M. Block, R.G., R.E.A.
President

REGISTERED ENVIRONMENTAL ASSESSOR
ERIK M. BLOCK
No. 02197
Expires: 6/00
STATE OF CALIFORNIA

REGISTERED GEOLOGIST
ERIK M. BLOCK
NO. 4320
STATE OF CALIFORNIA

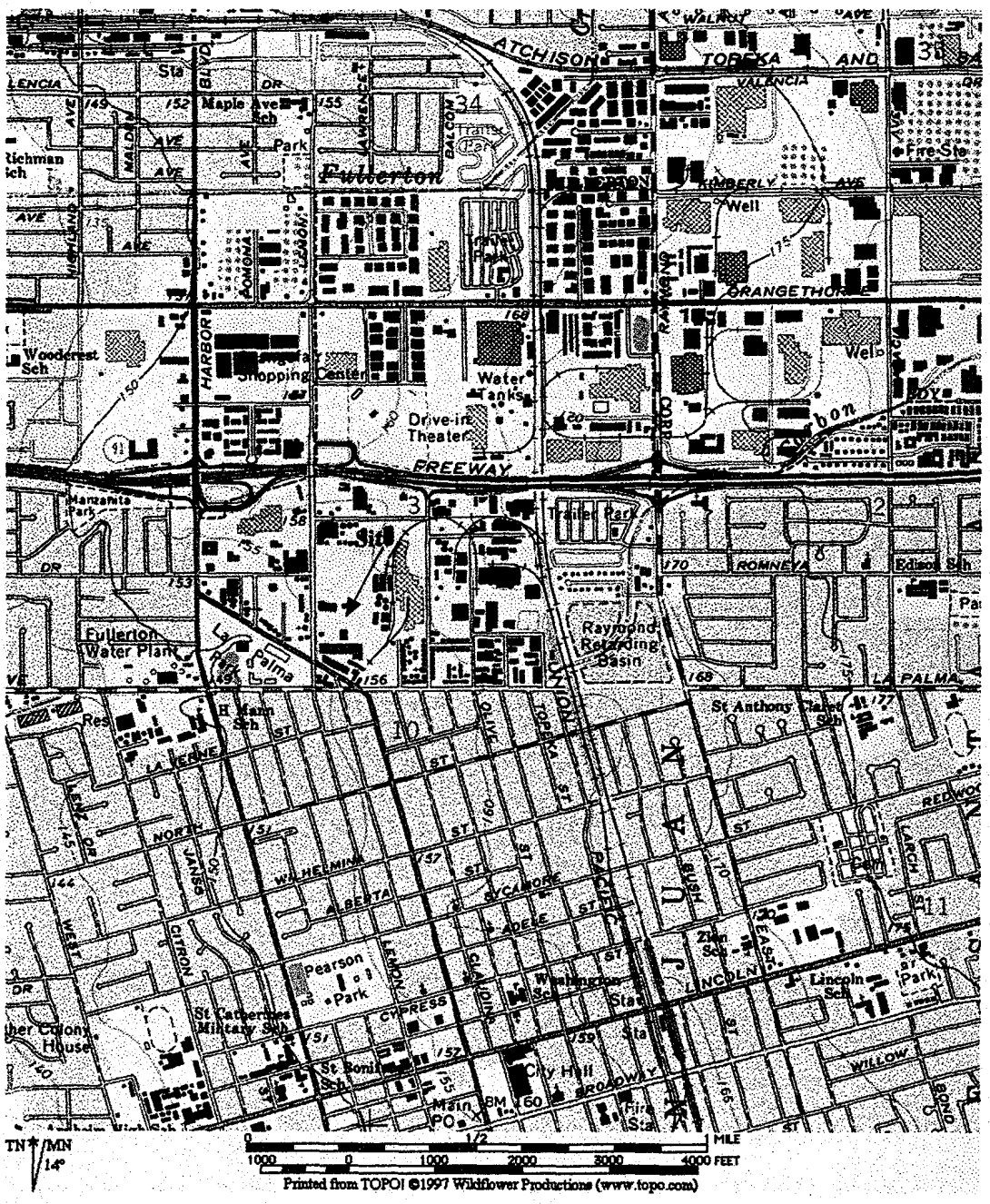

Anaheim Fullerton Towing 1122 North Lemon Anaheim, California	INDEX MAP	FIGURE 1	**BLOCK ENVIRONMENTAL** 23265 South Pointe Drive, Suite 100 Laguna Hills, California 92653

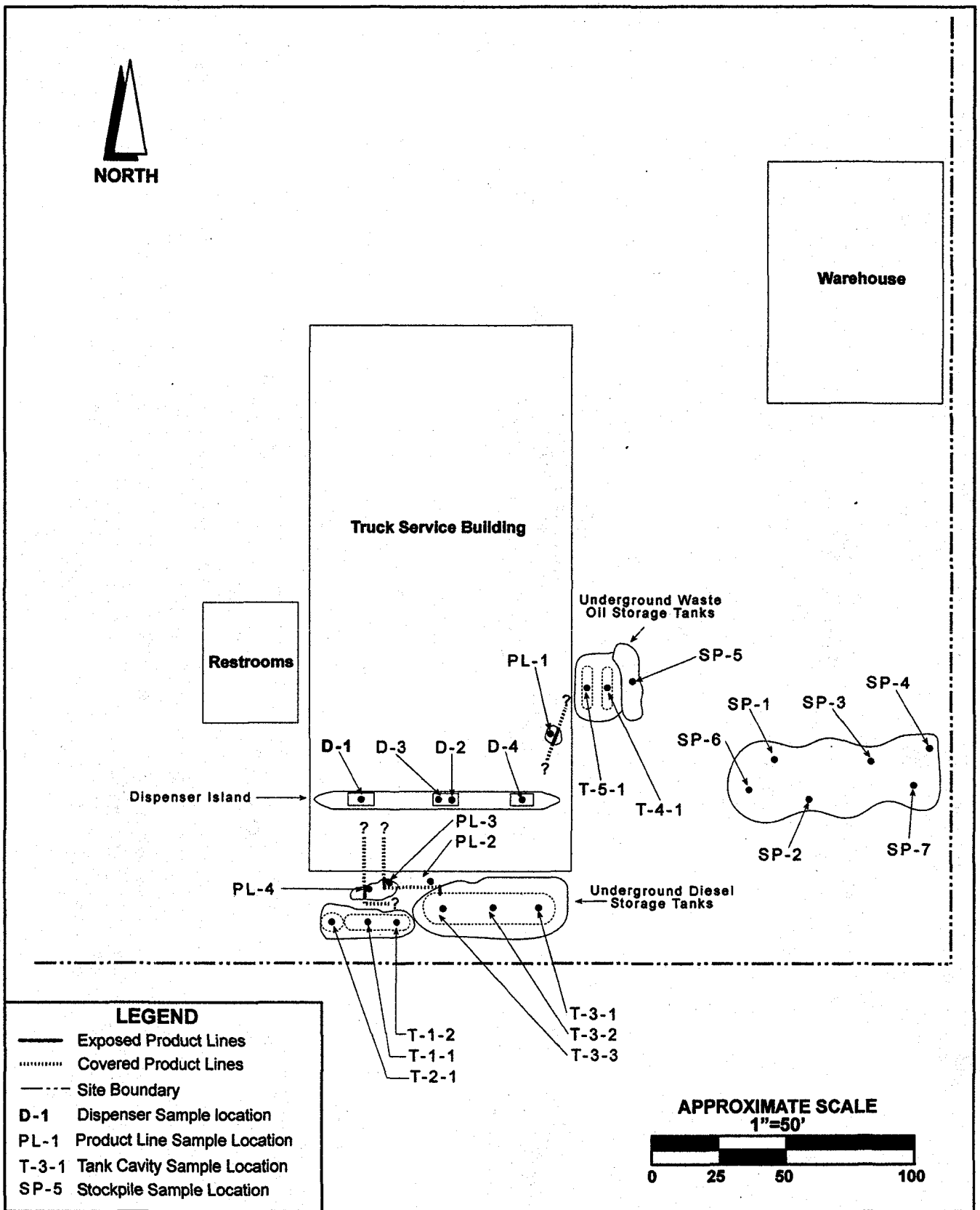

Anaheim-Fullerton Towing 1122 North Lemon Street Anaheim, California	SITE MAP	FIGURE 2	BLOCK ENVIRONMENTAL 23265 South Pointe Drive, Suite 100 Laguna Hills, California 92653

TABLE 1
RESULTS OF LABORATORY ANALYSIS OF SOIL SAMPLES
FOR PETROLEUM HYDROCARBONS COLLECTED
JANUARY 27 & 29, 1999 AND APRIL 8 & 9, 1999

Anaheim-Fullerton Towing 1122 North Lemon Street, Anaheim, California

Sample	Depth (feet)	TPHd (ppm)	Benzene (ppm)	MTBE (ppm)	Toluene (ppm)	Ethyl benzene (ppm)	Xylene (ppm)	Lead (ppm)
D-1	4.0	8,798	ND	---	ND	ND	ND	ND
D-2	4.0	35,012	ND	---	ND	ND	9.556	ND
D-3	4.0	52,837	ND	---	1.015	1.027	5.001	ND
D-4	4.0	---	ND	16,120	ND	ND	ND	ND
PL-1-1	4.0	ND	ND	---	ND	ND	ND	ND
PL-2	4.0	ND	ND	---	ND	ND	ND	ND
PL-3	4.0	ND	ND	---	ND	ND	ND	ND
PL-4	4.0	ND	ND	---	ND	ND	ND	ND
SP-1	NA	ND	ND	---	ND	ND	ND	ND
SP-2	NA	ND	ND	---	ND	ND	ND	ND
SP-3	NA	ND	ND	---	ND	ND	ND	ND
SP-4	NA	ND	ND	---	ND	ND	ND	ND
SP-5	NA	---	ND	932	ND	ND	0.071	ND
SP-6	NA	ND	ND	---	ND	ND	ND	ND
SP-7	NA	ND	ND	---	ND	ND	0.027	ND
T-1-1	14.0	ND	ND	---	ND	ND	ND	ND
T-1-2	14.0	ND	ND	---	ND	ND	ND	ND
T-2-1	14.0	ND	ND	---	ND	ND	ND	ND
T-3-1	18.0	ND	ND	---	ND	ND	ND	ND
T-3-2	18.0	ND	ND	---	ND	ND	ND	ND
T-3-3	18.0	ND	ND	---	ND	ND	ND	ND
T-4-1	12.0	---	---	ND	---	---	---	---
T-5-1	12.0	---	---	ND	---	---	---	---

Notes: TPHd = total petroleum hydrocarbons as diesel
MTBE = methyl tertiary butyl ether
Ppm = parts per million
ND = Not detected above limits stated in Official Laboratory Reports
NA = Not Applicable
--- = Not analyzed per these EPA methods

TABLE 2
RESULTS OF LABORATORY ANALYSIS OF SOIL SAMPLES
USING EPA METHODS 8010, 8020 AND 418.1 COLLECTED
JANUARY 27 & 29 AND APRIL 8 & 9, 1999

Anaheim-Fullerton 1122 North Lemon Street, Anaheim, California

[illegible]	[illegible]	[illegible]
1,1,1,2-Tetrachloroethane	ND	ND
1,1,1,-Trichloroethane	ND	ND
1,1,2,2-Tetrachloroethane	ND	ND
1,1,2-Trichloroethane	ND	ND
1,1-Dichloroethane	ND	ND
1,1-Dichloroethene	ND	ND
1,2 Dibromoethane	ND	ND
1,2,3-Trichloropropane	ND	ND
1,2-Dibromo-3-	ND	ND
1,2-Dichlorobenzene	ND	ND
1,2-Dichloroethane	ND	ND
1,2-Dichloropropane	ND	ND
1,3-Dichlorobenzene	ND	ND
1,4-Dichlorobenzene	ND	ND
2-Chloroethyl Vinyl Ether	ND	ND
Allyl Chloride	ND	ND
Bromodichloromethane	ND	ND
Bromoform	ND	ND
Bromomethane	ND	ND
Carbon Tetrachloride	ND	ND
Chlorobenzene	ND	ND
Chloroethane	ND	ND
Chloroform	ND	ND
Chloromethane	ND	ND
cis-1,3-Dichloropropene	ND	ND
Dibromochloromethane	ND	ND
Dichlorodifluoromethane	ND	ND
Methyl iodide	ND	ND
Methylene Chloride	ND	ND
Tetrachloroetheylene	ND	ND
trans-1,2-Dichloroethene	ND	ND
trans-1,3-Dichloropropene	ND	ND
Trans-1,4-dichlor-2-butene	ND	ND
Trichloroethene	ND	ND
Trichlorofluoromethane	ND	ND
Vinyl Chloride	ND	ND

Note: Results are in parts per million.
ND = Not detected at the detection limit indicated in the laboratory report.

APPENDIX A

GENERAL FIELD PROCEDURES

Soil Sampling

Soil samples were collected from tank cavities, trenches beneath the previously existing dispensers and areas immediately adjacent to product lines using a hand auger to excavate to the desired depth followed by collection of the sample with a slide hammer driven core sampler. Stockpile soil samples were collected by hand excavating to approximately 2 feet into the slopeface of the stockpile and inserting a 1.5-inch diameter, 6-inch long stainless steel sampling tube into the excavated area. Additional soil samples were collected from the tank cavity immediately adjacent to the east of the truck service building by inserting 1.5-inch diameter, 6-inch long stainless steel sampling tubes into the soil contained in the bucket of the backhoe immediately after the soil had been removed from the tank cavity.

Prior to collecting the sample, a portion of the excess soil collected in the core sampler or sampling tube was placed in a 6-inch-long, 2.5-inch-diameter plastic tube to approximately one-third full and capped at both ends. The probe of a photoionization detector (PID) was inserted through a slit in one of the end caps and a reading taken after approximately 15 seconds and recorded in the soil sample log. The PID was calibrated to 50 ppm hexane. The soil was then removed from the tube and described in accordance with the Unified Soil Classification System (USCS).

Following collection, the sample tube ends were covered with Teflon sheets, sealed with plastic end caps, and placed in an ice chest with blue ice. The samples were labeled with the project number, sample number, date, time and geologist's initials. The sampling equipment was washed in a solution of non-phosphate cleaning agent (TSP) and rinsed with tap water.

Chain of Custody Protocol

Chain of Custody records were completed by Ms. Janet Ortiz of the Anaheim Fire Department, Mr. Erik Block and Mr. Bill Rice of Block Environmental. The Chain of Custody records accompanied soil samples during transport to a state-certified laboratory, providing a continuous record of possession.

CHEMICAL & ENVIRONMENTAL LABORATORIES, INC.

ANALYTICAL REPORT

— M8015(Diesel)/8020(BTEX,MTBE) —

Client Name: Block Environmental
Project Manager: Eric Block
Project Name: Anaheim Towing

Date Sampled: 01/27/99
Date Analyzed: 01/27/99
Date Reported: 01/28/99

SAMPLE IDENTIFICATION		RESULT (mg/kg or ppm)					
C&E ID	Sample ID	M8015 Diesel	8020 Benzene	8020 Toluene	8020 Ethylbenzene	8020 Xylenes	8020 MTBE
90127A-1	SP-1	ND	ND	ND	ND	ND	ND
90127A-2	SP-2	ND	ND	ND	ND	ND	ND
90127A-3	SP-3	ND	ND	ND	ND	ND	ND
90127A-4	SP-4	ND	ND	ND	ND	ND	ND
Detection Limit:		10	0.005	0.005	0.005	0.015	0.05

ND = Not detected at the indicated detection limit.

14148 E. Firestone Blvd., Santa Fe Springs, CA 90670 Tel: 562 921-8123, Fax: 562 921-7974

CHEMICAL & ENVIRONMENTAL LABORATORIES, INC.

QA/QC REPORT

— M8015(D)/M8020 —

I. Matrix Spike (MS)/Matrix Spike Duplicate(MSD)

Date Performed: 01/27/99
Lab Sample I.D.: 90127A

Unit: mg/kg

ANALYTE	SPK CONC	MS (mg/kg)	MS %	MSD (mg/kg)	MSD %	RPD	ACP %MS	ACP RPD
Benzene	0.0200	0.0195	98	0.0188	94	3.7	80-120	20
Toluene	0.0200	0.0185	93	0.0181	91	2.2	80-120	20
Ethylbenzene	0.0200	0.0199	100	0.0174	87	13.4	80-120	20
Xylenes	0.0200	0.0207	104	0.0185	93	11.2	80-120	20
Diesel	500	517	103	476	95	8.3	80-120	20

II. Laboratory Quality Control Check Sample

ANALYTE	SPK CONC	RESULT	%RECOVERY	ACP %
Benzene	0.0200	0.0192	96	80-120
Toluene	0.0200	0.0202	101	80-120
Ethylbenzene	0.0200	0.0211	106	80-120
Xylenes	0.0200	0.0214	107	80-120
Diesel	500	482	96	80-120

14148 E. Firestone Blvd., Santa Fe Springs, CA 90670 Tel: 562 921-8123, Fax: 562 921-7974

90127A

CHAIN OF CUSTODY

ANAHEIM FIRE DEPARTMENT ENVIRONMENTAL PROTECTION SECTION
201 S. Anaheim Boulevard, Suite 300
Anaheim, CA 92805
(714) 765-4050 FAX (714) 765-4608

1. All samples are to be handled as court evidence and are to be properly stored in a secure location.
2. All entries are to be legible.
3. Attach this form to the **ORIGINAL** report of the analytical results and return them to the Environmental Protection Section. **Laboratory results received without the fully completed ORIGINAL CHAIN OF CUSTODY DOCUMENTATION will not be accepted.**
4. To be completed by sample collector:

Site Name: ANAHEIM TOWNES Site Address: 1122 ~~E~~ N. LEMON ST Date of collection: 1/27/99
Collected by: ERIK BUCK Company: BUCK ENVIRONMENTAL Phone: (949) 455-0305

5. To be completed by the laboratory analyst:

Laboratory Name: _____ Analyst: _____ Phone: (___) _____ Lab Number: _____
Date received: _____ Date Analysis Completed: _____ Samples chilled: ☐ Yes ☐ No Fire Department seal(s) intact: ☐ Yes ☐ No
Container condition: ☐ Good ☐ Bad Comments: _____

	Sample Number	Determination Requested	Sample Description/Comments	Time of Collection
1	SP-1	8015M for Diesel + 8020 (BTXE + MTBE)	spoil pile, east end	1:40
2	SP-2		spoil pile, middle	1:42
3	SP-3		spoil pile, southwest end	1:43
4	SP-4		spoil pile, northwest end	1:46

		Agency	Date	Time		Date	Time
	J. Ortiz (INSPECTOR)	Anaheim Fire Department	1/27/99	1:40 AM/PM	to	1/27/99	1:57 AM/PM
1.	(SIGNATURE)	Company/Agency	1/27/99	1:57 AM/PM	to	1/27/99	2:30 AM/PM
2.	(SIGNATURE)	Chemical & Env. Lab.	1/27/99	2:30 AM/PM	to	1/27/99	2:30 AM/PM
3.	(SIGNATURE)	Company/Agency	Date	Time AM/PM	to	Date	Time AM/PM

White - Return to Anaheim Fire Department, Canary - Laboratory copy, Pink - Contractor/Consultant copy, Goldenrod - Office copy

Fire - 183 Rev. 1/98

90127A

CHAIN OF CUSTODY

ANAHEIM FIRE DEPARTMENT ENVIRONMENTAL PROTECTION SECTION
201 S. Anaheim Boulevard, Suite 300
Anaheim, CA 92805
(714) 765-4050 FAX (714) 765-4608

1. All samples are to be handled as court evidence and are to be properly stored in a secure location.
2. All entries are to be legible.
3. Attach this form to the **ORIGINAL** report of the analytical results and return them to the Environmental Protection Section. **Laboratory results received without the fully completed ORIGINAL CHAIN OF CUSTODY DOCUMENTATION will not be accepted.**
4. To be completed by sample collector:

Site Name: ANAHEIM TOWINS Site Address: 1122 ~~E~~ N. LEMON ST. Date of collection: 1/27/99
Collected by: ERIK BLOCK Company: BLOCK ENVIRONMENTAL Phone: (949) 455-0325

5. To be completed by the laboratory analyst:

Laboratory Name: C+E LAB. Analyst: PETER LI Phone: (562) 921-8123 Lab Number: 22608
Date received: 1-27-99 Date Analysis Completed: 1-28-99 Samples chilled: ☒ Yes ☐ No Fire Department seal(s) intact: ☒ Yes ☐ No
Container condition: ☒ Good ☐ Bad Comments:

	Sample Number	Determination Requested	Sample Description/Comments	Time of Collection
1	SP-1	8015M for Diesel + 8020 (BTXE & MTBE)	Spoil pile, east end	1:40
2	SP-2		Spoil pile, middle	1:42
3	SP-3		Spoil pile, southwest end	1:43
4	SP-4		Spoil pile, northwest end	1:46

		Agency	Date	Time		Date	Time
	J. Ortiz (INSPECTOR)	Anaheim Fire Department	1/27/99	1:40 AM/PM	to	1/27/99	1:57 AM/PM
1.	(SIGNATURE)	Block Environmental	1/27/99	1:57 AM/PM	to	1/27/99	2:30 AM/PM
2.	(SIGNATURE)	Chemical & Env. Lab.	1/27/99	2:30 AM/PM	to	1/27/99	2:50 AM/PM
3.	(SIGNATURE)	(Company/Agency)	(Date)	(Time) AM/PM	to	(Date)	(Time) AM/PM

White - Return to Anaheim Fire Department, Canary - Laboratory copy, Pink - Contractor/Consultant copy, Goldenrod - Office copy

Fire - 183 Rev. 1/98

07/06/1999 13:02 562921/9/4

CHEMICAL & ENVIRONMENTAL LABORATORIES, INC.

ANALYTICAL REPORT

--- M8015(Diesel)/8020(BTEX,MTBE) ---

Client Name: Block Environmental
Project Manager: Erik Block
Project Name: Anaheim Towing

Date Sampled: 01/29/99
Date Analyzed: 01/30/99
Date Reported: 02/03/99

SAMPLE IDENTIFICATION		RESULT (mg/kg or ppm)					
C&E ID	Sample ID	M8015 Diesel	8020 Benzene	8020 Toluene	8020 Ethylbenzene	8020 Xylenes	8020 MTBE
90129B-1	T2-1	ND	ND	ND	ND	ND	ND
90129B-2	T1-2	ND	ND	ND	ND	ND	ND
90129B-3	T1-1	ND	ND	ND	ND	ND	ND
Detection Limit:		10	0.005	0.005	0.005	0.015	0.05

ND = Not detected at the indicated detection limit.

14148 E. Firestone Blvd., Santa Fe Springs, CA 90670 Tel: 562 921-8123, Fax: 562 921-7974

CHEMICAL & ENVIRONMENTAL LABORATORIES, INC.

QA/QC REPORT

— M8015(D)/M8020 —

I. Matrix Spike (MS)/Matrix Spike Duplicate(MSD)

Date Performed: 01/30/99
Lab Sample I.D.: 90129B

Unit: mg/kg

ANALYTE	SPK CONC	MS (mg/kg)	MS %	MSD (mg/kg)	MSD %	RPD	ACP %MS	ACP RPD
Benzene	0.0200	0.0191	96	0.0186	93	2.7	80-120	20
Toluene	0.0200	0.0186	93	0.0177	89	5.0	80-120	20
Ethylbenzene	0.0200	0.0194	97	0.0182	91	6.4	80-120	20
Xylenes	0.0200	0.0192	96	0.0176	88	8.7	80-120	20
Diesel	500	467	93	433	87	7.6	80-120	20

II. Laboratory Quality Control Check Sample

ANALYTE	SPK CONC	RESULT	%RECOVERY	ACP %
Benzene	0.0200	0.0192	96	80-120
Toluene	0.0200	0.0203	102	80-120
Ethylbenzene	0.0200	0.0197	99	80-120
Xylenes	0.0200	0.0202	101	80-120
Diesel	500	484	97	80-120

14148 E. Firestone Blvd., Santa Fe Springs, CA 90670 Tel: 562 921-8123, Fax: 562 921-7974

CHAIN OF CUSTODY

ANAHEIM FIRE DEPARTMENT ENVIRONMENTAL PROTECTION SECTION
201 S. Anaheim Boulevard, Suite 300
Anaheim, CA 92805
(714) 765-4050 FAX (714) 765-4608

901293

1. All samples are to be handled as court evidence and are to be properly stored in a secure location.
2. All entries are to be legible.
3. Attach this form to the **ORIGINAL** report of the analytical results and return them to the Environmental Protection Section. **Laboratory results received without the fully completed ORIGINAL CHAIN OF CUSTODY DOCUMENTATION will not be accepted.**
4. To be completed by sample collector:

Site Name: ANAHEIM TOWING Site Address: 1122 N. LEMON ST, ANAHEIM Date of collection: 1/29/99
Collected by: E. BEZOZ Company: BEZOZ ENVIRONMENTAL Phone: (949) 455-0365

5. To be completed by the laboratory analyst:

Laboratory Name: _____ Analyst: _____ Phone: (___) _____ Lab Number: _____
Date received: _____ Date Analysis Completed: _____ Samples chilled: ☐ Yes ☐ No Fire Department seal(s) intact: ☐ Yes ☐ No
Container condition: ☐ Good ☐ Bad Comments: _____

	Sample Number	Determination Requested	Sample Description/Comments	Time of Collection
1	T2	8015M for diesel & 8020 (BTXE + MTBE)	mid 2000 gal tank	1:05
2	T1-2	↓	west end 6000 gal tank	1:31
3	T1-1	✓	east end 6000 gal tank	1:44

		Agency	Date	Time		Date	Time	
	J. Ortiz (INSPECTOR)	Anaheim Fire Department	1/29/99	1:05	AM/PM to	1/29/99	1:48	AM/PM
1.	[illegible] (SIGNATURE)	BEZOZ ENVIRONMENTAL (Company/Agency)	1/29/99	1:45	AM/PM to	1/29/99	2:15	AM/PM
2.	[illegible] Lang Zez (SIGNATURE)	C&E (Company/Agency)	1/29/99	2:15	AM/PM to	1/29/99	2:15	AM/PM
3.	(SIGNATURE)	(Company/Agency)	(Date)	(Time)	AM/PM to	(Date)	(Time)	AM/PM

White - Return to Anaheim Fire Department, Canary - Laboratory copy, Pink - Contractor/Consultant copy, Goldenrod - Office copy

Fire - 183 Rev. 1/98

CHAIN OF CUSTODY

ANAHEIM FIRE DEPARTMENT ENVIRONMENTAL PROTECTION SECTION
201 S. Anaheim Boulevard, Suite 300
Anaheim, CA 92805
(714) 765-4050 FAX (714) 765-4608

901298

1. All samples are to be handled as court evidence and are to be properly stored in a secure location.
2. All entries are to be legible.
3. Attach this form to the ORIGINAL report of the analytical results and return them to the Environmental Protection Section. **Laboratory results received without the fully completed ORIGINAL CHAIN OF CUSTODY DOCUMENTATION will not be accepted.**

4. To be completed by sample collector:

Site Name: ANAHEIM TOWING Site Address: 1122 N. LEMON ST., ANAHEIM Date of collection: 1/29/99
Collected by: E. BLOCK Company: BLOCK ENVIRONMENTAL Phone: (949) 455-0325

5. To be completed by the laboratory analyst:

Laboratory Name: C+E LAB. Analyst: PETER Li. Phone: (562) 921-8123 Lab Number: 22168
Date received: 1-29-99 Date Analysis Completed: 2-3-99 Samples chilled: ☒ Yes ☐ No Fire Department seal(s) intact: ☒ Yes ☐ No
Container condition: ☒ Good ☐ Bad Comments:

Sample Number	Determination Requested	Sample Description/Comments	Time of Collection
T-2	8015M for diesel & 8020 (BTXE & MTBE)	mid 2000 gal tank	1:05
T1-2	↓	west end 6000 gal tank	1:31
T1-1	↓	east end 6000 gal tank	1:44

		Agency	Date	Time		Date	Time
	J. Ortiz (INSPECTOR)	Anaheim Fire Department	1/29/99	1:05 AM/PM	to	1/29/99	1:48 AM/PM
1.	(SIGNATURE)	BLOCK ENVIRONMENTAL (Company/Agency)	1/29/99	1:48 AM/PM	to	1/29/99	2:15 AM/PM
2.	[redacted] Lay Zeo (SIGNATURE)	C&E (Company/Agency)	1/29/99	2:15 AM/PM	to	1/29/99	2:15 AM/PM
3.	(SIGNATURE)	(Company/Agency)		AM/PM	to		AM/PM

White - Return to Anaheim Fire Department, Canary - Laboratory copy, Pink - Contractor/Consultant copy, Goldenrod - Office copy

Fire - 183 Rev. 1/98

CHEMICAL & ENVIRONMENTAL LABORATORIES, INC.

ANALYTICAL REPORT

— M8015(Diesel)/8020(BTEX,MTBE) —

Client Name: Block Environmental
Project Manager: Bill Rice
Project Name: Anaheim Fullerton Towing

Date Sampled: 04/08,09/99
Date Analyzed: 04/09/99
Date Reported: 04/12/99

SAMPLE IDENTIFICATION		RESULT (mg/kg or ppm)					
C&E ID	Sample ID	M8015 Diesel	8020 Benzene	8020 Toluene	8020 Ethylbenzene	8020 Xylenes	8020 MTBE
90409A-2	SP-6	ND	ND	ND	ND	ND	ND
90409A-3	SP-7	ND	ND	ND	ND	0.027	ND
90409A-4	PL-2	ND	ND	ND	ND	ND	ND
90409A-5	PL-3	ND	ND	ND	ND	ND	ND
90409A-6	PL-4	ND	ND	ND	ND	ND	ND
90409A-7	D-1	8798	ND	ND	ND	ND	ND
90409A-8	D-2	35012	ND	ND	ND	9.556	ND
90409A-9	D-3	52837	ND	1.015	1.027	5.001	ND
90409A-11	T-3-1	ND	ND	ND	ND	ND	ND
90409A-12	T-3-2	ND	ND	ND	ND	ND	ND
90409A-13	T-3-3	ND	ND	ND	ND	ND	ND
90409A-14	PL-1-1	ND	ND	ND	ND	ND	ND
Detection Limit:		10	0.005	0.005	0.005	0.015	0.05

ND = Not detected at the indicated detection limit.

14148 E. Firestone Blvd., Santa Fe Springs, CA 90670 Tel: 562 921-8123, Fax: 562 921-7974

CHEMICAL & ENVIRONMENTAL LABORATORIES, INC.

ANALYTICAL REPORT

— EPA 8010/8020 —

Client Name: Block Environmental
Project Manager: Bill Rice
Project Name: Anaheim Fullerton Towing

Date Sampled: 04/08,09/99
Date Analyzed: 04/09/99
Date Reported: 04/12/99

C&E ID		90409A-1	90409A-10			
SAMPLE ID		SP-5	D-4			
COMPOUND	Detection Limit (ug/kg)	RESULT (ug/kg or ppb)				
Dichlorodifluoromethane	10	ND	ND			
Chloromethane	10	ND	ND			
Vinyl Chloride	10	ND	ND			
Bromomethane	10	ND	ND			
Chloroethane	10	ND	ND			
Trichlorofluoromethane	10	ND	ND			
1,1-Dichloroethene	5	ND	ND			
Methylene Chloride	5	ND	ND			
trans-1,2-Dichloroethene	5	ND	ND			
1,1-Dichloroethane	5	ND	ND			
Chloroform	5	ND	ND			
1,1,1-Trichloroethane	5	ND	ND			
Carbon Tetrachloride	5	ND	ND			
1,2-Dichloroethane	5	ND	ND			
Trichloroethene	5	ND	ND			
1,2-Dichloropropane	5	ND	ND			
Bromodichloromethane	5	ND	ND			
2-Chloroethyl Vinyl Ether	10	ND	ND			
cis-1,3-Dichloropropene	5	ND	ND			
trans-1,3-Dichloropropene	5	ND	ND			
1,1,2-Trichloroethane	5	ND	ND			
Tetrachloroethylene	5	ND	ND			
1,2-Dibromoethane	10	ND	ND			
Allyl Chloride	5	ND	ND			
Dibromochloromethane	5	ND	ND			
Chlorobenzene	5	ND	ND			
Bromoform	10	ND	ND			
1,1,2,2-Tetrachloroethane	10	ND	ND			
1,1,1,2-Tetrachloroethane	10	ND	ND			
1,2,3-Trichloropropane	10	ND	ND			
Trans-1,4-dichloro-2-butene	10	ND	ND			
1,2-Dibromo-3-chloropropane	10	ND	ND			
Methyl iodide	10	ND	ND			
1,3-Dichlorobenzene	5	ND	ND			
1,4-Dichlorobenzene	5	ND	ND			
1,2-Dichlorobenzene	5	ND	ND			
Benzene	5	ND	ND			
Toluene	5	ND	ND			
Ethylbenzene	5	ND	ND			
Xylenes	15	71	ND			
MTBE	50	ND	ND			

ND = Not detected at the indicated detection limit.

14148 E. Firestone Blvd., Santa Fe Springs, CA 90670 Tel: 562 921-8123, Fax: 562 921-7974

CHEMICAL & ENVIRONMENTAL LABORATORIES, INC.

ANALYTICAL REPORT

—EPA 418.1—

Client Name: Block Environmental
Project Manager: Bill Rice
Project Name: Anaheim Fullerton Towing

Date Sampled: 04/08,09/99
Date Analyzed: 04/09/99
Date Reported: 04/12/99

SAMPLE IDENTIFICATION		RESULT
C&E ID	Sample ID	(mg/kg or ppm)
90409A-1	SP-5	932
90409A-10	D-4	16120
90409A-15	T-4-1	ND
90409A-16	T-5-1	ND
Detection Limit:		10

ND = Not detected at the indicated detection limit.

14148 E. Firestone Blvd., Santa Fe Springs, CA 90670 Tel: 562 921-8123, Fax: 562 921-7974

CHEMICAL & ENVIRONMENTAL LABORATORIES, INC.

QA/QC REPORT

— M8015(D)/M8020 —

I. Matrix Spike (MS)/Matrix Spike Duplicate(MSD)

Date Performed: 04/09/99
Lab Sample I.D.: 90409A

Unit: mg/kg

ANALYTE	SPK CONC	MS (mg/kg)	MS %	MSD (mg/kg)	MSD %	RPD	ACP %MS	ACP RPD
Benzene	0.0200	0.0201	101	0.0193	97	4.1	80-120	20
Toluene	0.0200	0.0192	96	0.0187	94	2.6	80-120	20
Ethylbenzene	0.0200	0.0198	99	0.0184	92	7.3	80-120	20
Xylenes	0.0200	0.0206	103	0.0193	97	6.5	80-120	20
Diesel	500	479	96	443	89	7.8	80-120	20

II. Laboratory Quality Control Check Sample

ANALYTE	SPK CONC	RESULT	%RECOVERY	ACP %
Benzene	0.0200	0.0190	95	80-120
Toluene	0.0200	0.0182	91	80-120
Ethylbenzene	0.0200	0.0193	97	80-120
Xylenes	0.0200	0.0202	101	80-120
Diesel	500	461	92	80-120

14148 E. Firestone Blvd., Santa Fe Springs, CA 90670 Tel: 562 921-8123, Fax: 562 921-7974

CHEMICAL & ENVIRONMENTAL LABORATORIES, INC.

QA/QC REPORT

— EPA 418.1 —

I. Matrix Spike (MS)/Matrix Spike Duplicate(MSD)

Date Performed: 04/09/99
Lab Sample I.D.: 90409A

Unit: mg/kg

ANALYTE	SPK CONC	MS (mg/kg)	MS %	MSD (mg/kg)	MSD %	RPD	ACP %MS	ACP RPD
TRPH	50	42	84	47	94	11.2	70-120	20

II. Laboratory Quality Control Check Sample

ANALYTE	SPK CONC	RESULT	%RECOVERY	ACP %
TRPH	100	103	103	80-120

14148 E. Firestone Blvd., Santa Fe Springs, CA 90670 Tel: 562 921-8123, Fax: 562 921-7974

CHAIN OF CUSTODY

ANAHEIM FIRE DEPARTMENT ENVIRONMENTAL PROTECTION SECTION
201 S. Anaheim Boulevard, Suite 300
Anaheim, CA 92805
(714) 765-4050 FAX (714) 765-4608

1. All samples are to be handled as court evidence and are to be properly stored in a secure location.
2. All entries are to be legible.
3. Attach this form to the **ORIGINAL** report of the analytical results and return them to the Environmental Protection Section. **Laboratory results received without the fully completed ORIGINAL CHAIN OF CUSTODY DOCUMENTATION will not be accepted.**
4. To be completed by sample collector:

Site Name: Anaheim/Fullerton TOE Site Address: 1122 N. Lemon St. Anaheim Date of collection: 4/8/99
Collected by: William T. Rice Company: Block Environmental Phone: (949) 455-0325

5. To be completed by the laboratory analyst:

Laboratory Name: CtEM Analyst: Peter Phone: (562) 921-8123 Lab Number: _____
Date received: 4/8/99 Date Analysis Completed: 4-9-99 Samples chilled: ☑ Yes ☐ No Fire Department seal(s) intact: ☑ Yes ☐ No
Container condition: ☑ Good ☐ Bad Comments: _____

Sample Number	Determination Requested	Sample Description/Comments	Time of Collection
T-3-1	8015M for Diesel & 8020 (BTXE & MTBE)	east end tank bottom	3:35
T-3-2	↓	tank middle bottom	3:45
T-3-3	↓	tank west end bottom	3:53
PL-1-1	↓	remote fill in-line piping	4:12
T-4-1	418.1, if TPH ≥ 100 ppm 8010 + 8020	east waste oil tank	4:27
T-5-1	418.1, if TPH ≥ 100 ppm 8010 + 8020	west waste oil tank	4:33

J. ORTIZ (INSPECTOR)	Anaheim Fire Department (Agency)	4/8/99 (Date)	3:35 AM/PM (Time)	to	4/8/99 (Date)	4:45 AM/PM (Time)
1. [signature] (SIGNATURE)	Block Enviro. (Company/Agency)	4/8/99 (Date)	4:45 AM/PM (Time)	to	(Date)	AM/PM (Time)
2. Ivey Cooke (SIGNATURE)	CtE (Company/Agency)	4/9/99 (Date)	10:45 AM/PM (Time)	to	4/9/99 (Date)	10:45 AM/PM (Time)
3. (SIGNATURE)	(Company/Agency)	(Date)	AM/PM (Time)	to	(Date)	AM/PM (Time)

White - Return to Anaheim Fire Department, Canary - Laboratory copy, Pink - Contractor/Consultant copy, Goldenrod - Office copy

Fire - 183 Rev. 1/98

CHAIN OF CUSTODY

ANAHEIM FIRE DEPARTMENT ENVIRONMENTAL PROTECTION SECTION
201 S. Anaheim Boulevard, Suite 300
Anaheim, CA 92805
(714) 765-4050 FAX (714) 765-4608

1. All samples are to be handled as court evidence and are to be properly stored in a secure location.
2. All entries are to be legible.
3. Attach this form to the **ORIGINAL** report of the analytical results and return them to the Environmental Protection Section. **Laboratory results received without the fully completed ORIGINAL CHAIN OF CUSTODY DOCUMENTATION will not be accepted.**
4. To be completed by sample collector:

Site Name: Anaheim Fullerton Towing Site Address: 1122 N. Lemon Date of collection: 4/9/99
Collected by: William T. Rice II Company: Block Environment Phone: (949) 455-0325

5. To be completed by the laboratory analyst:

Laboratory Name: C&E Lab Analyst: peter Phone: (562) 921-8123 Lab Number: _____
Date received: 4/9/99 Date Analysis Completed: 4-9-99 Samples chilled: ☑ Yes ☐ No Fire Department seal(s) intact: ☑ Yes ☐ No
Container condition: ☑ Good ☐ Bad Comments: _____

Sample Number	Determination Requested	Sample Description/Comments	Time of Collection
SP-5	418.1, if TPH ≥ 100 ppm 8010 & 8020	waste oil tank stock pile	7:42
SP-6	8015M for Diesel & 8020 (BTXE & MTBE)	tank stock pile	7:50
SP-7	↓	tank stock pile	7:57
PL-2	↓	middle tank product piping	8:07
PL-3	↓	east tank product piping	8:45
PL-4	↓	west tank product piping	8:50
D-1	↓	under dispenser 1	9:00
D-2	↓	under dispenser 2	9:03
D-3	↓	under dispenser 3	9:05
D-4	418.1, if TPH ≥ 100 ppm 8010 + 8020	remote fill waste oil	9:15

J. ORTIZ (INSPECTOR)	Anaheim Fire Department (Agency)	4/9/99 (Date)	7:42 (Time) AM/PM	to	4/9/99 (Date)	9:15 (Time) AM/PM
1. Rice (SIGNATURE)	Block Environ. (Company/Agency)	4/9/99 (Date)	9:15 (Time) AM/PM	to	(Date)	(Time) AM/PM
2. Mary Cortez (SIGNATURE)	C&E (Company/Agency)	4/9/99 (Date)	10:15 (Time) AM/PM	to	4/9/99 (Date)	10:15 (Time) AM/PM
3. (SIGNATURE)	(Company/Agency)	(Date)	(Time) AM/PM	to	(Date)	(Time) AM/PM

White - Return to Anaheim Fire Department, Canary - Laboratory copy, Pink - Contractor/Consultant copy, Goldenrod - Office copy

Fire - 183 Rev. 1/98

...—Environmental Protection Agency
...ved OMB No. 2050-0039 (Expires 9-30-99)
...int or type. Form designed for use on elite (12-pitch) typewriter.

See Instructions on back of page 6.

Department of Toxic Substances Con
Sacramento, California

IN CASE OF EMERGENCY OR SPILL, CALL THE NATIONAL RESPONSE CENTER 1-800-424-8802; WITHIN CALIFORNIA, CALL 1-800-852-7550

GENERATOR

UNIFORM HAZARDOUS WASTE MANIFEST

Generator's US EPA ID No.: CAD983597790 | Manifest Document No.: 0001 | 2. Page 1 of 1

Information in the shaded areas is not required by Federal law.

3. Generator's Name and Mailing Address
ANAHEIM FULLERTON TOWING
1122 N. LEMON ST.; ANAHEIM, CA 92801
4. Generator's Phone (714) 526-3314

A. State Manifest Document Number: 98430239
B. State Generator's ID:

5. Transporter 1 Company Name: ADAMS SERVICES, INC.
6. US EPA ID Number: CAL922125668

C. State Transporter's ID:
D. Transporter's Phone: 310-523-4430

7. Transporter 2 Company Name:
8. US EPA ID Number:

E. State Transporter's ID:
F. Transporter's Phone:

9. Designated Facility Name and Site Address
DeMENNO/KERDOON
2000 N. ALAMEDA ST.
COMPTON, CA 90222
10. US EPA ID Number: CAT080013352

G. State Facility's ID: CAT080013352
H. Facility's Phone: 310-537-7100

11. US DOT Description (including Proper Shipping Name, Hazard Class, and ID Number)	12. Containers No.	Type	13. Total Quantity	14. Unit Wt/Vol	I. Waste Number
a. (OIL & WATER) NON-R.C.R.A. HAZARDOUS WASTE LIQUID	001	TT	XX400	G	State 241 / EPA/Other NONE
b.					State / EPA/Other
c.					State / EPA/Other
d.					State / EPA/Other

J. Additional Descriptions for Materials Listed Above
99% WATER
1% OIL

K. Handling Codes for Wastes Listed Above
a. 01 b.
c. d.

15. Special Handling Instructions and Additional Information
DON PROPER PROTECTIVE GEAR
NO SMOKING; E.R.G. #27
EMERGENCY #:
Contractor: West-Tech Contracting, Inc.

16. GENERATOR'S CERTIFICATION: I hereby declare that the contents of this consignment are fully and accurately described above by proper shipping name and are classified, packed, marked, and labeled, and are in all respects in proper condition for transport by highway according to applicable international and national government regulations.

If I am a large quantity generator, I certify that I have a program in place to reduce the volume and toxicity of waste generated to the degree I have determined to be economically practicable and that I have selected the practicable method of treatment, storage, or disposal currently available to me which minimizes the present and future threat to human health and the environment; OR, if I am a small quantity generator, I have made a good faith effort to minimize my waste generation and select the best waste management method that is available to me and that I can afford.

Printed/Typed Name: | Signature: | Month 01 Day 27 Year 99

TRANSPORTER

17. Transporter 1 Acknowledgement of Receipt of Materials
Printed/Typed Name: AL PASTELLON | Signature: | Month 01 Day 27 Year 99

18. Transporter 2 Acknowledgement of Receipt of Materials
Printed/Typed Name: | Signature: | Month | Day | Year

FACILITY

19. Discrepancy Indication Space

20. Facility Owner or Operator Certification of receipt of hazardous materials covered by this manifest except as noted in Item 19.
Printed/Typed Name: JOHN REYNON | Signature: | Month 01 Day 27 Year 99

DO NOT WRITE BELOW THIS LINE.

DTSC 8022A (4/97)
EPA 8700-22

Green: TRANSPORTER RETAINS

CERTIFICATE OF DESTRUCTION

COMPANY NAME Anaheim Towing
ADDRESS 1122 N. Lemon St.
Anaheim

ADAMS STEEL CERTIFIES THAT 1) 10K + 1) 7K

HAS/HAVE BEEN SCRAPPED, CRUSHED AND TOTALLY DESTROYED ON: 1/27/99

SIGNATURE Cheryl Hartman

TITLE weighmaster

DATE 1/27/99

ADAMS STEEL
3200 E. FRONTERA ROAD
ANAHEIM CA 92806
(714) 777-CARS
FAX (714) 630-5836

State of California—Environmental Protection Agency
Form Approved OMB No. 2050-0039 (Expires 9-30-99)
Please print or type. Form designed for use on elite (12-pitch) typewriter.

See Instructions on back of page 6.

Department of Toxic Substances Control
Sacramento, California

UNIFORM HAZARDOUS WASTE MANIFEST

1. Generator's US EPA ID No. CAD983597790 Manifest Document No. 0001

2. Page 1 of 1

Information in the shaded areas is not required by Federal law.

3. Generator's Name and Mailing Address
ANAHEIM FULLERTON TOWING
1122 N. LEMON ST.; ANAHEIM, CA 92801

4. Generator's Phone (714) 526-3314

A. State Manifest Document Number: 98430378

B. State Generator's ID:

C. State Transporter's ID:

D. Transporter's Phone: 310-526-7[illegible]

E. State Transporter's ID:

F. Transporter's Phone:

G. State Facility's ID: CAT080013352

H. Facility's Phone: 310-537-7100

5. Transporter 1 Company Name: ADAMS SERVICES, INC.
6. US EPA ID Number: CAL922125668

7. Transporter 2 Company Name:
8. US EPA ID Number:

9. Designated Facility Name and Site Address
DeMENNO/KERDOON
2000 N. ALAMEDA ST.
COMPTON, CA 90222

10. US EPA ID Number: CAT080013352

11. US DOT Description (including Proper Shipping Name, Hazard Class, and ID Number)	12. Containers No.	Type	13. Total Quantity	14. Unit Wt/Vol	15. Waste Number
a. (OIL & WATER) NON-R.C.R.A. HAZARDOUS WASTE LIQUID	001	TT	01500	G	State: 741; EPA/Other: NONE
b.					State: ; EPA/Other:
c.					State: ; EPA/Other:
d.					State: ; EPA/Other:

J. Additional Descriptions for Materials Listed Above
99% WATER
1% OIL

K. Handling Codes for Wastes Listed Above
a. 01
b.
c.
d.

15. Special Handling Instructions and Additional Information
DON PROPER PROTECTIVE GEAR
NO SMOKING; E.R.G. #27
EMERGENCY #:
Contractor: West-Tech Contracting, Inc.

16. GENERATOR'S CERTIFICATION: I hereby declare that the contents of this consignment are fully and accurately described above by proper shipping name and are classified, packed, marked, and labeled, and are in all respects in proper condition for transport by highway according to applicable international and national government regulations.

If I am a large quantity generator, I certify that I have a program in place to reduce the volume and toxicity of waste generated to the degree I have determined to be economically practicable and that I have selected the practicable method of treatment, storage, or disposal currently available to me which minimizes the present and future threat to human health and the environment; OR, if I am a small quantity generator, I have made a good faith effort to minimize my waste generation and select the best waste management method that is available to me and that I can afford.

Printed/Typed Name: Kiny Engelretsol | Signature: [illegible] | Month 04 Day 08 Year 99

17. Transporter 1 Acknowledgement of Receipt of Materials
Printed/Typed Name: CHAD CHRISTIE | Signature: [illegible] | Month 04 Day 08 Year 99

18. Transporter 2 Acknowledgement of Receipt of Materials
Printed/Typed Name: | Signature: | Month Day Year

19. Discrepancy Indication Space

20. Facility Owner or Operator Certification of receipt of hazardous materials covered by this manifest except as noted in Item 19.
Printed/Typed Name: Mario Fernandez | Signature: [illegible] | Month 04 Day 08 Year 98

GENERATOR

TRANSPORTER

FACILITY

IN CASE OF EMERGENCY OR SPILL, CALL THE NATIONAL RESPONSE CENTER 1-800-424-8802; WITHIN CALIFORNIA, CALL 1-800-852-7550

DO NOT WRITE BELOW THIS LINE.

DTSC 8022A (4/97)
EPA 8700—22

Green: TRANSPORTER RETAINS

CERTIFICATE OF DESTRUCTION

COMPANY NAME Anaheim Towing
ADDRESS 1122 N. Lemon
Anaheim

ADAMS STEEL CERTIFIES THAT 2) 550 gal

HAS/HAVE BEEN SCRAPPED, CRUSHED AND TOTALLY DESTROYED ON: 4/9/99

SIGNATURE Cheryl Hartman

TITLE weighmaster

DATE 4/9/99

ADAMS STEEL
3200 E. FRONTERA ROAD
ANAHEIM CA 92806
(714) 777-CARS
FAX (714) 630-5836

ROBERTSON'S

OPEN 7 DAYS
P.O. BOX 33140, RIVERSIDE, CA 92519
PHONE (909) 685-2200

THIS IS NOT A TICKET NO.

CONTROL NUMBER 703304

1703304

#1 RIVERSIDE - 6832 VAN BUREN BLVD.
#2 MORENO VALLEY - 12890 DAY STREET
#3 REDLANDS - 8353 ALABAMA
#4 FONTANA - 13792 SLOVER
#5 POMONA - 2470 POMONA BLVD.
#6 HEMET/SAN JACINTO - 1675 STATE STREET
#7 BEAUMONT - 452 FIFTH PLACE
#8 SUN CITY - 27050 WATSON ROAD
#9 ARROWHEAD - 29750 HWY 18
#10 SANTA FE SPRINGS - 12311 GREENSTONE AVENUE
#11 CABAZON - 13990 APACHE TRAIL
#12 ANAHEIM HILLS - 2400 SANTA ANA CANYON RD.
#13 IRWINDALE - 13631 LIVE OAK LANE
#14 PASADENA - 1420 N. LINCOLN AVENUE
#15 VERNON-LOS ANGELES - 3365 E. 26TH STREET
#16 ANAHEIM - 201 E. COMMERCIAL
#17 SANTA ANA - 310 N. TOWNSEND
#18 LAKE FOREST - 29631 TOWN CENTRE
#19 ADELANTO - 12203 VIOLET RD.
#20 SAN CLEMENTE - 116 RINCON CT.
#21 IRVINE - 16081 CONSTRUCTION CIR. WEST

PLANT	DATE	CUSTOMER NO.	SOLD TO	MAP PAGE	TICKET NO.
16	04/26/99	1411	WEST TECH CONTRACTING	0768H3	1703304

TX CD — DELIVERY ADDRESS & INSTRUCTIONS — CUSTOMER P.O. / JOB OR LOT #

1122 N. LEMON ST. BRETT
S/O COMMERCIAL ST. ANAHEIM (760)431-8303LAST TKS 789
Job Phone : (760)431-8303 816

CPU NO.	METER READING	TIME TYPED	TRUCK LIC NO.
276	1300.00	13:46	5M12980

LOAD NO.	SLUMP	TRUCK	DRIVER
5	5.00	572	494 CONTRERAS, MANDO SLURRY

JOB START : 13:30

TO JOB 1400 DRUM REVS: ____
ON JOB 1405 ____
START POUR 1408 ____
FINISH POUR 1409
LEAVE JOB ____
ARRIVE PLANT ____

Job-site Cylinder Test: ☐ Yes

Water added on job at Customer's request:
____ gals to Full Ld. ☐ Yes
____ gals to 2/3 Ld. ☐ Yes
____ gals to 1/3 Ld. ☐ Yes
____ ADJ. Meter

Additional water added to this concrete will reduce its strength. Any water added is at customer's own risk.

TIME ON JOB ____ MIN.
STAND BY ____ MIN.
RATE OF X $ ____ PER MIN.
$ ____ OVERTIME CHARGE
4 MIN

CHECK # ____
CHECK ☐ ____ AMOUNT ____ BY
CASH ☐ ____ AMOUNT ____ BY
PLANT MGR SIG ____

4 min. per yd. free unloading time allowed. Additional unloading time charged at current hourly truck rate.

In event of default in payment of this ticket and it is necessary for seller to retain the services of an attorney by reason thereof, the buyer agrees to pay seller all costs and expenses incurred by reason thereof, including a reasonable attorney's fee plus 1½% interest per month.

UNLOADING RELEASE

In consideration of Robertson's (Material Dealer) delivering this purchased material to a place designated by the undersigned, the undersigned hereby releases and agrees to indemnify and hold harmless said Material Dealer, their Agents, employees and drivers from all liability or claims for damage done by it, or them, to all real and personal property at the location indicated hereon as a result of the movement of said Material Dealer's vehicles or employees upon or about such property.

This release is intended to, and does cover all movements of all vehicles of said Material Dealer, at the location indicated hereon, from the time such vehicles leave the curb line to enter upon the property described hereon until they return to such curb line, regardless of the number and/or dates of such deliveries or movements.

LOAD QUANTITY	CUMULATIVE QUANTITY	ORDERED QUANTITY	PRODUCT CODE	MIX AND COMMODITY DESCRIPTION	UNIT OF MEASURE	UNIT PRICE	AMOUNT
10.00	50.00	50.00	52443	FIRE DPT. MIX CEMENT TYPE V	CY		

LOAD WEIGHT SSD:

DEL. CHARGE

WEIGHMASTER CERTIFICATE

THIS IS TO CERTIFY that the following described commodity was weighed, measured, or counted by a weighmaster, whose signature is on this certificate, who is a recognized authority of accuracy, as prescribed by Chapter 7 (commencing with Section 12700) of Division 5 of the California Business and Professions Code, administered by the Division of Measurement Standards of the California Department of Food and Agriculture.

ROBERTSON'S WEIGHMASTER
Mike Alcon

BY DEPUTY

TAX
PREVIOUS BALANCE
SUB TOTAL
STAND BY CHARGE
TOTAL

West Tech
RECEIVED BY

MAX ALLOWABLE WATER
DELIVERY TICKET

626/813-9310
626/813-6730 FAX

SITE INVESTIGATION GEOLOGIC REPORT

PREPARED FOR

MS. PAT SAEHLENOU
P AND H ENTERPRISES, INC.
1122 NORTH LEMON STREET
ANAHEIM, CA 92801

TABLE OF CONTENTS

TEXT

Introduction and Background 1

Objectives 1

Procedures 2

Geology and Hydrogeology 3

Laboratory Results 3

Conclusions and Recommendations 5

DISPLAYS

Figure 1: Site Location Map/U.S.G.S. Topographic Map

Figure 2: Site Sketch Map

Figure 3: O.C.W.D. Groundwater Contour Map

Appendix A: Boring Logs and Unified Soil Classification System

Appendix B: Chain of Custody Record

Appendix C: Laboratory Results

Appendix D: City of Anaheim correspondence

Appendix E: PIC Work Plan Proposal dated September 15, 1999

Appendix F: Tank Removal Laboratory Results

PIC ENVIRONMENTAL SERVICES

DIVISION OF PETROLEUM INDUSTRY CONSULTANTS, INC.

5102 Gayhurst Avenue, Baldwin Park, California 91706

626/813-9310 FAX: 626/813-6730

November 30, 1999

INTRODUCTION AND BACKGROUND

PIC Environmental Services (PIC) was contracted by P and H Enterprises, Inc. to conduct a site investigation at the Anaheim Towing property located at 1122 North Lemon Street, Anaheim, California (see Figure 1: Site Location Map). This investigation was conducted to satisfy Anaheim Public Utilities Dept. requirements concerning underground tank closure. Soil testing conducted during tank removal operations on April 9, 1999 documented elevated concentrations of diesel under the former fuel dispenser island (see Figure 2 and Appendix F). Please refer to the "Tank Closure Report" by Block Environmental for more information. An Unauthorized Release Form was submitted on July 6, 1999 in response to Anaheim correspondence dated May 6, 1999 (see Appendix D). In early July, 1999 an application for financial reimbursement was submitted to the State Cleanup Fund. In correspondence dated July 13, 1999 (see Appendix D) the City of Anaheim requested submission of a Site Assessment Work Plan by September, 1999. In response to City of Anaheim requirements, PIC submitted a Work Plan dated September 15, 1999 on behalf of Anaheim Towing to satisfy these requirements (see Appendix E). Written approval of PIC's work plan was received from the City of Anaheim Public Utilities Department in correspondence dated September 27, 1999 (see Appendix D). The following site investigation report describes procedures and results from five vertical soil borings (B1-B5).

OBJECTIVES

PIC was contracted by P and H Enterprises, Inc. (in-house Job No. E3084.2) to investigate potential petroleum hydrocarbon (diesel) soil and/or groundwater contamination related to historic fuel pump dispenser leakage. Please refer to Figure 2 for the locations of five soil borings discussed below. Five soil borings (B1 through B5) were cored, sampled and analyzed. Borings B1 and B2 are located at former dispenser locations where the highest concentrations of diesel contaminants were measured during tank removal operations (Samples D2, D3 and D4). Please note that Block Environmental did

not accurately illustrate the dimensions/locations of dispensers on its map in Appendix F. The objectives of borings B1 and B2 were to determine the vertical extent of diesel soil contamination and determine if groundwater was likely to have been impacted. Borings B3, B4, and B5 are located in a triangular pattern around the former dispenser island. Boring B4 is also located where Sample D1 measured elevated concentrations of diesel contaminants. The primary objective of borings B3, B4 and B5 was to determine if lateral contaminant migration has occurred (see Figure 2; Site Sketch Map for boring locations). The following report documents results of soil testing conducted on November 17, 1999.

PROCEDURES

Site investigation operations were conducted November 17, 1999. PIC Registered Geologist, Hamid Khorzani, conducted a geophysical survey using a magnetometer prior to drilling operations to verify a lack of utility obstructions. Because no geophysical anomalies were measured, coring operations were conducted as planned using a Geoprobe System® hydraulic probing rig. Under the direction of Mr. Khorzani, five (5) borings (B1 through B5) were penetrated/cored and sampled using the Geoprobe System® hydraulic percussion hammer/probing machine with a 1.125" ID and 1.375" OD large bore sampler sleeves. Borings B1 and B2 were cored in the center of two former dispenser locations coincident with tank removal samples D-2, D-3 and D-4. In addition, B3, B4 and B5 were cored in a triangular pattern around the former dispenser island (see Figure 2 for boring locations). Mr. Richard Wilson witnessed some of the coring operations during the morning of November 17, 1999. Undisturbed core samples were recovered from each boring at five feet intervals commencing at a depth of five feet. The lithology and field evidence of each sample were recorded by Mr. Khorzani (see Appendix A: Boring Logs). The probe sleeves and probe rods were decontaminated with a liquinox detergent solution, then rinsed with water between boring locations to minimize potential cross contamination. Mr. Khorzani conducted vapor monitoring of recovered soil samples during coring operations using an OVM Photoionization Detector (PID). Only soil in boring B1 at 5 and 10 feet below surface measured PID readings above 50 ppm. None of the other recovered samples measured any elevated readings of volatile organic compounds. None of the samples, with the exception of B1-5' and B1-10', exhibited any field evidence (odor or discoloration) of petroleum

hydrocarbon (diesel) contamination. In an effort to recover a 20 feet column of noncontaminated soil in boring B1, the boring was cored and sampled to a total depth of 30 feet. Consequently, all other borings were cored and sampled to 30 feet.

Each recovered sample was sealed with teflon tape and plastic caps, secured and sealed with water proof silicon tape, placed on ice, and transported under chain of custody procedures to a state certified laboratory for quantitative analyses of petroleum (diesel) contaminants (see Appendix B: Chain of Custody Record). All soil borings were backfilled with bentonite seal material. No drill cuttings were generated because the Geoprobe direct push assembly does not produce cuttings while advancing the 1.5 inch diameter probe. No groundwater was encountered in any of the borings. All monitoring data were recorded and appear on the boring logs in Appendix A.

GEOLOGY AND HYDROGEOLOGY

The recent coring activities at the referenced property revealed that to an approximate depth of 20 feet below grade soil consists of tan, slightly moist, moderately sorted, fine to coarse grained silty sand and sand. Below 20 feet a silty clay layer of inter-bedded silt was encountered (see Appendix A: Boring Logs).

The elevation of the site is approximately 156 feet above sea level; the surrounding topography slopes westerly toward the Carbon Creek channel (see Figure 1; Area Topographic Map). The groundwater contour map published by the Orange County Water District indicates regional groundwater flow to be in a southwesterly direction (see Figure 3; O.C.W.D. Groundwater Contour Map). Depth to the first principal groundwater aquifer beneath the site is over 100 feet below surface. Groundwater was not encountered during recent coring operations which reached a maximum depth of 30 feet below surface.

LABORATORY RESULTS

A total of 30 soil samples were recovered during coring operations on November 17, 1999. All samples were transported upon recovery to Advanced Technology Laboratories (Signal Hill). Twenty four (24) of the soil samples were quantitatively analyzed for total petroleum hydrocarbons (TPH) via

modified EPA method 8015 (diesel extraction) and volatile aromatics (B/T/E/X) and MTBE via EPA method 8020 (see Appendix B: Chain of Custody). Two soil samples (B1-5', B1-10') measured elevated concentrations of TPH (diesel) at 13,200 ppm and 1,850 ppm, respectively. None of the analyzed samples measured aromatic compounds (BTEX) or MTBE above regulatory guidelines. Table I below summarizes laboratory results which are attached as Appendix C.

TABLE I

Sample ID	TPH-Diesel via EPA 8015 ppm	Benzene via EPA 8020 ppb	Toluene via EPA 8020 ppb	Ethyl Benzene via EPA 8020 ppb	Xylenes via EPA 8020 ppb	MTBE Via EPA 8020 ppb
B1-5'	13200	ND	ND	7.3	9.1	ND
B1-10'	1850	ND	ND	ND	ND	ND
B1-15'	ND	ND	ND	ND	ND	ND
B1-20'	ND	ND	ND	ND	ND	ND
B1-25'	ND	ND	ND	ND	ND	ND
B1-30'	ND	ND	ND	ND	ND	ND
B2-5'	ND	ND	ND	ND	ND	ND
B2-10'	ND	ND	ND	ND	ND	ND
B2-15'	ND	ND	ND	ND	ND	ND
B2-20'	ND	ND	ND	ND	ND	ND
B2-25'	ND	ND	ND	ND	ND	ND
B2-30'	ND	ND	ND	ND	ND	ND
B3-5'	ND	ND	ND	ND	ND	ND
B3-10'	ND	ND	ND	ND	ND	ND
B3-15'	ND	ND	ND	ND	ND	ND
B3-20'	ND	ND	ND	ND	ND	ND
B4-5'	ND	ND	ND	ND	ND	ND
B4-10'	ND	ND	ND	ND	ND	ND
B4-15'	ND	ND	ND	ND	ND	ND

Sample ID	TPH-Diesel via EPA 8015 ppm	Benzene via EPA 8020 ppb	Toluene via EPA 8020 ppb	Ethyl Benzene via EPA 8020 ppb	Xylenes via EPA 8020 ppb	MTBE Via EPA 8020 ppb
B4-20'	ND	ND	ND	ND	ND	ND
B5-5'	ND	ND	ND	ND	ND	ND
B5-10'	ND	ND	ND	ND	ND	ND
B5-15'	ND	ND	ND	ND	ND	ND
B5-20'	ND	ND	ND	ND	ND	ND
Anticipated Action Levels	1000	250	300	680	1750	50±

TPH: Total petroleum hydrocarbons expressed as mg/kg = ppmillion
BTEX and MTBE: expressed as ug/kg = ppbillion
ND = None Detected

CONCLUSIONS AND RECOMMENDATIONS

Based on results of PIC's site assessment operations, the following conclusions and recommendations are offered:

1) The maximum vertical extent of petroleum (diesel) soil contamination historically released from removed dispensers is between 10 to 15 feet deep under the eastern portion of the former Dispenser island. The lateral extent of contaminant migration is less than a ten feet radius from boring B1. The volume of diesel contaminated soil appears to be less than 50 cubic yards (75 tons).

2) Groundwater was not encountered during coring operations and does not appear to have been impacted nor threatened by the historic release of diesel fuel at this site.

3) PIC concludes that site investigation efforts have adequately determined the lateral and vertical extent of diesel soil contamination.

4) In the event that the City of Anaheim requires remediation of impacted soil, PIC recommends excavation and offsite disposal/recycling of contaminated soil on a nonhazardous basis.

This report is proprietary and confidential, to be delivered to, and intended for the exclusive use of, the above named client and appropriate regulatory agencies only. PIC Environmental Services assumes no responsibility nor liability for the reliance herein or use hereof by anyone other than the above named client or appropriate regulatory agencies. In addition, all of the lab work cited in this report was prepared under the supervision of Edgar Caballero of Advanced Technology Laboratories (Signal Hill) who is responsible for the contents and conclusions of the laboratory data.

Should you have any questions or comments regarding the procedures or results outlined in this report, please do not hesitate to call us at 626/813-9310.

Respectfully submitted,

Hamid Khorzani
California Registered Geologist #6833

REGISTERED GEOLOGIST
HAMID KHORZANI
#6833
STATE OF CALIFORNIA

J. Tim Hersch
California Registered Geologist #4082
President

HK

REGISTERED GEOLOGIST
J. TIM HERSCH
#4082
STATE OF CALIFORNIA

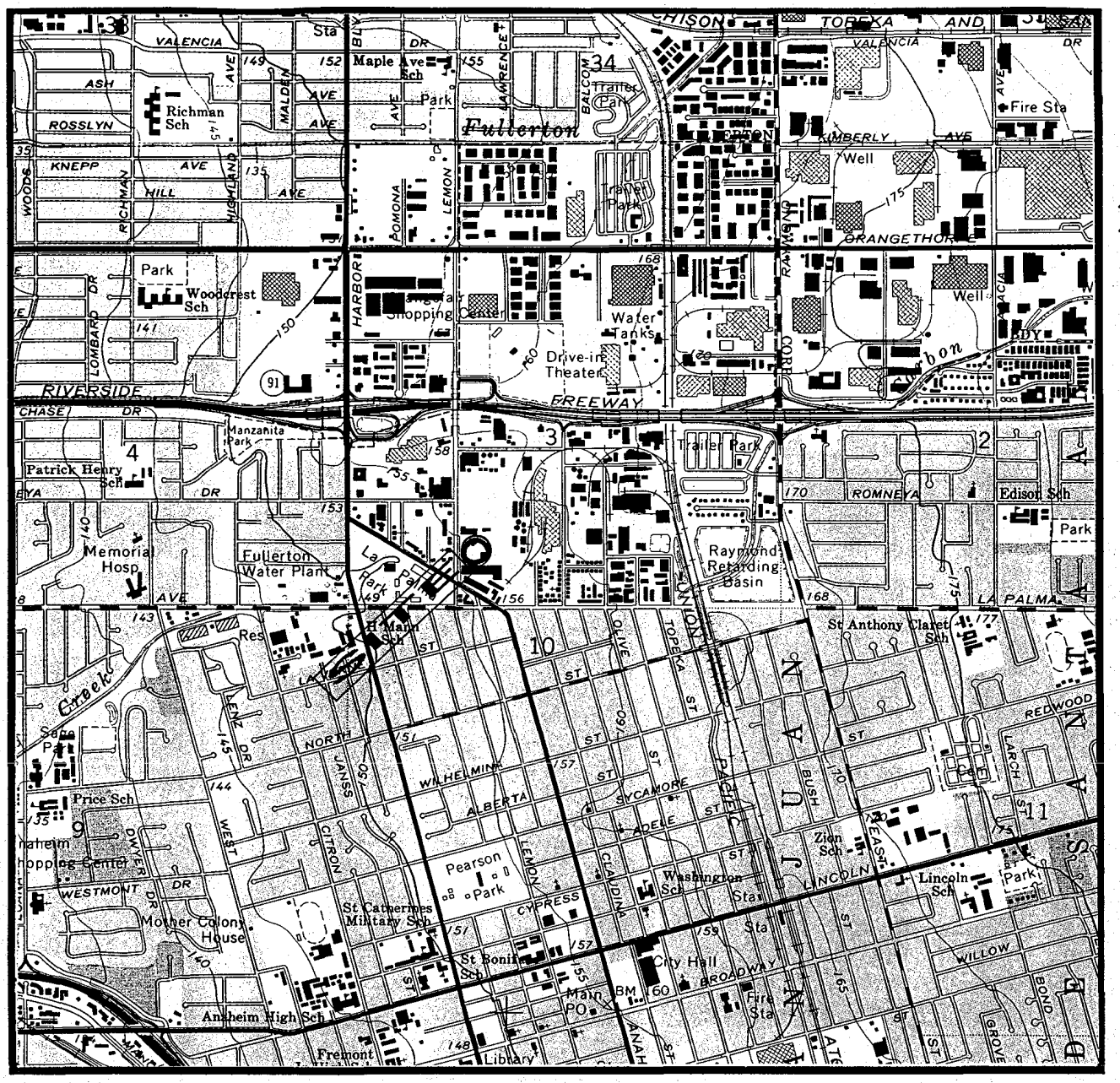

SOURCE: U.S.G.S. TOPOGRAPHIC QUADRANGLE
CALIFORNIA
7.5 MINUTE SERIES

SITE LOCATION

SCALE 1:24,000

QUAD LOCATION

PIC ENVIRONMENTAL SERVICES
5102 GAYHURST AVENUE
BALDWIN PARK, CA 91706

0 1000 2000
SCALE IN FEET

SITE LOCATION MAP
U.S.G.S. TOPOGRAPHIC MAP

CLIENT:	FILE:	PROJECT MANAGER:	PROJECT NO.:
Anaheim Towing			E3084.2
LOCATION:	**DRAFTED BY:**	**DATE:**	**FIGURE:**
1122 North Lemon Street, Anaheim CA		11/99	1

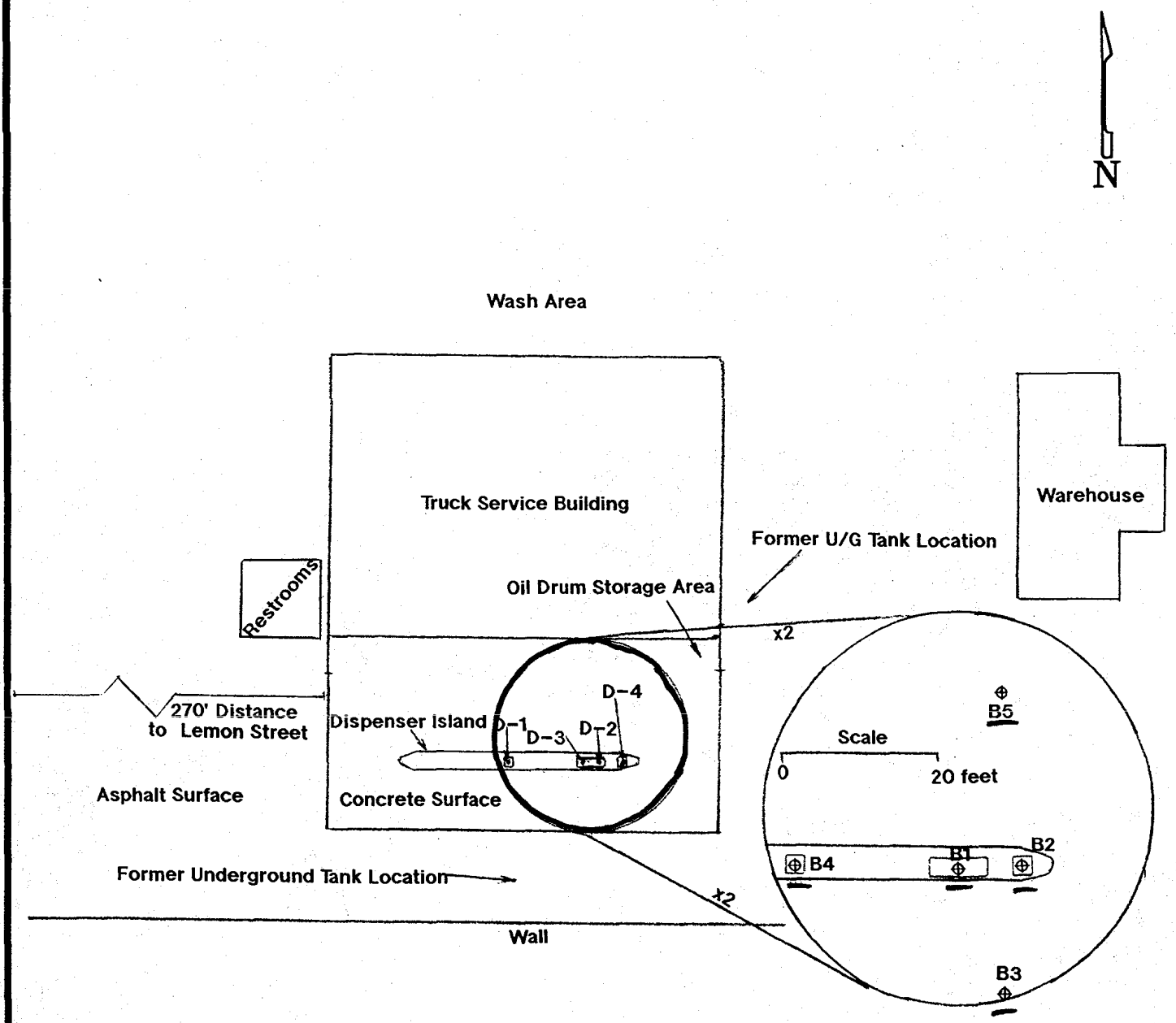

LEGEND:

⊕ Soil Boring Location

PIC ENVIRONMENTAL SERVICES 5102 GAYHURST AVENUE BALDWIN PARK, CA 91706	0 40 SCALE IN FEET	SITE SKETCH MAP

CLIENT: Anaheim Towing	FILE:	PROJECT MANAGER:	PROJECT NO.: E3084.2
LOCATION: 1122 North Lemon Street, Anaheim CA	DRAFTED BY:	DATE: 11/99	FIGURE: 2

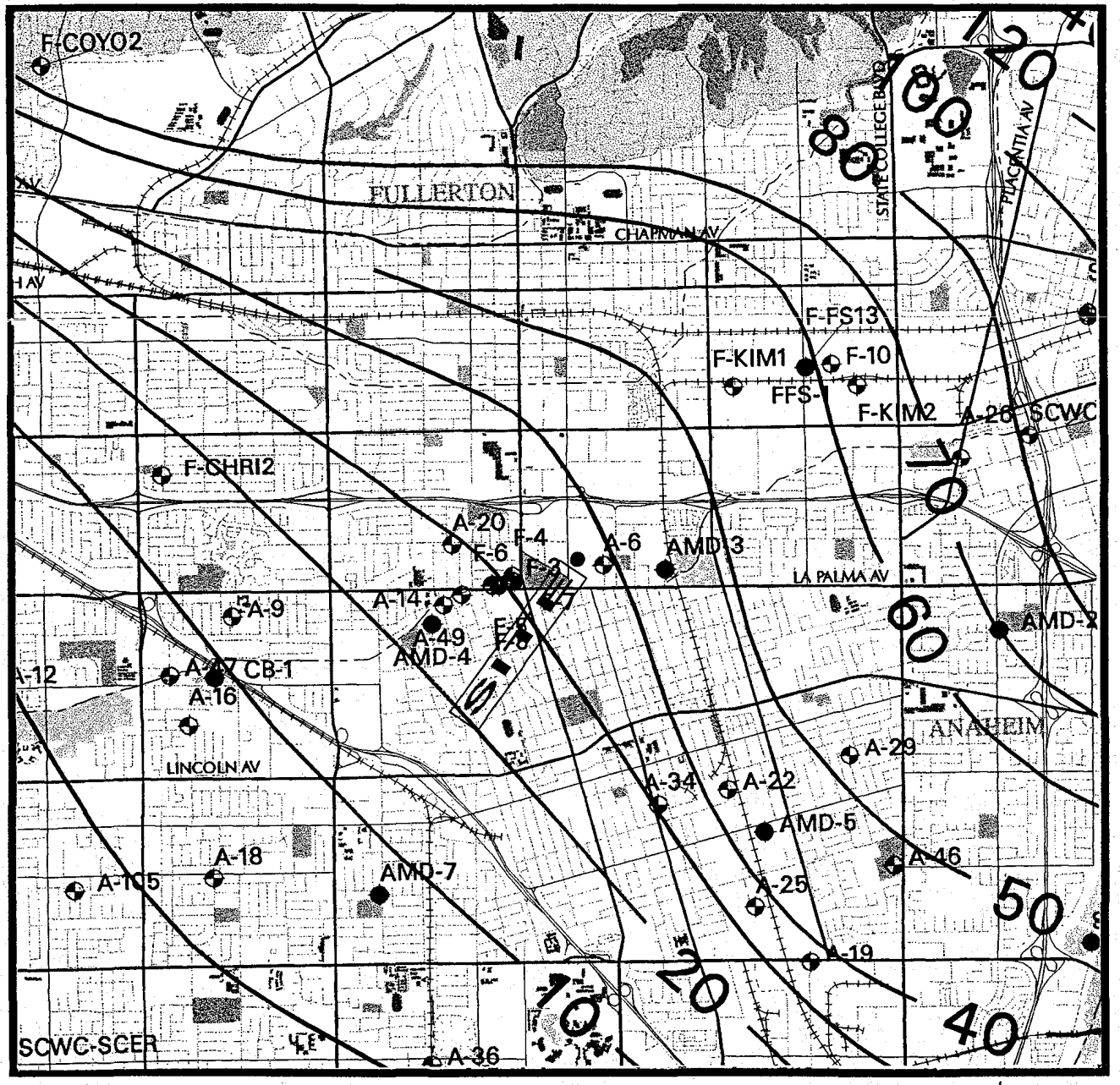

PIC ENVIRONMENTAL SERVICES 5102 GAYHURST AVENUE BALDWIN PARK, CA 91706	0 4600' SCALE	**O.C.W.D.** **GROUNDWATER CONTOUR MAP**

CLIENT: Anaheim Towing	FILE:	PROJECT MANAGER:	PROJECT NO.: E3084.2
LOCATION: 1122 North Lemon Street, Anaheim CA	DRAFTED BY:	DATE: 11/99	FIGURE: 3

PROJECT: E3064.2

LOCATION: Anaheim, CA

BORING B1

BORING DATE: 11/17/1999 DATUM: GROUND SURFACE DIP: 90 LOGGED: HK

DEPTH SCALE METRES	DEPTH SCALE FEET	BORING METHOD	SOIL PROFILE DESCRIPTION	STRATA PLOT	DEPTH B.G.S. (ft)	Samples Sample ID	TPH (PPM)	USCS Symbol	Intervals	Concentration (PID ◆, Moisture Content ●, Gas Concentration ■; 0 20 40 60 80 100)
0	0		GROUND SURFACE							
			Top of Dispenser Island		0.0					
	2		SILTY SAND; Dark gray, fine to coarse grained, slightly moist, moderately sorted, noncohesive. Odor and discoloration.		1.0					
1	4					5'	13200	SM	2'	◆
	6		SAND; Tan, fine to coarse grained, slightly moist, poorly to moderately sorted, friable, noncohesive. Faint odor? but No discoloration.		5.0					
2	8									
3	10				10.0	10'	1850	SP	2'	◆
	12		SAND; Tan, fine to coarse grained, slightly moist, poorly to moderately sorted, friable, noncohesive. No odor/discoloration.							
4	14					15'	ND	SP	2'	◆
	16	Geoprobe 5400	SAND; Tan, fine to coarse grained, slightly moist, poorly to moderately sorted, friable, noncohesive. No odor/discoloration.		15.0					
5	18									
6	20				20.0	20'	ND	SP	2'	◆
	22		SILTY CLAY intermittent SILT; Olive brown, moderately moist, plastic, highly cohesive. No odor/discoloration.							
7	24					25'	ND	CL	2'	◆
	26		SILTY CLAY; Olive brown, moderately moist medium plasticity, highly cohesive. No odor/discoloration.		25.0					
8	28									
9	30		END OF EXPLORATION @ 30.00ft		30.0	30'	ND	CL	2'	◆
	32									
10										

NO INSTALLATION

END OF EXPLORATION

DRAWN: HK PIC Environmental Services CHECKED: JTH

PROJECT: E3084.2

LOCATION: Anaheim, CA

BORING B2

BORING DATE: 11/17/1999 DATUM: GROUND SURFACE DIP: 90 LOGGED: HK

DEPTH SCALE METRES	DEPTH SCALE FEET	BORING METHOD	SOIL PROFILE DESCRIPTION	STRATA PLOT	DEPTH B.G.S. (ft)	Samples Sample ID	TPH (PPM)	USCS Symbol	Intervals	Concentration (PID ◆, Moisture Content ●, Gas Concentration ■; 0 20 40 60 80 100)
0	0	Geoprobe 5400	GROUND SURFACE							
			Top of Dispenser Island		0.0					
	2		SILTY SAND; Tan, fine to coarse grained, slightly moist, moderately sorted, noncohesive. No odor/discoloration.		1.0					
1	4					5'	ND	SM	2'	◆
	6		SAND; Tan, fine to coarse grained, slightly moist, poorly to moderately sorted, friable, noncohesive. No odor/ discoloration.		5.0					
2	8									
3	10				10.0	10'	ND	SP	2'	◆
	12		SAND; Tan, fine to coarse grained, slightly moist, poorly to moderately sorted, friable, noncohesive. No odor/discoloration.							
4	14									
					15.0	15'	ND	SP	2'	◆
	16		SAND; Tan, fine to coarse grained, slightly moist, poorly to moderately sorted, friable, noncohesive. No odor/discoloration.							
5	18									
6	20				20.0	20'	ND	SP	2'	◆
	22		SILTY CLAY intermittent SILT; Olive brown, moderately moist, plastic, highly cohesive. No odor/discoloration.							
7	24									
					25.0	25'	ND	CL	2'	◆
8	26		SILTY CLAY; Olive brown, moderately moist medium plasticity, highly cohesive. No odor/discoloration.							
	28									
9	30					30'	ND	CL	2'	◆
			END OF EXPLORATION @ 30.00ft		30.0					
	32									
10										

NO INSTALLATION

END OF EXPLORATION

DRAWN: HK

PIC Environmental Services

CHECKED: JTH

PROJECT: E3084.2

LOCATION: Anaheim, CA

BORING B3

BORING DATE: 11/17/1999 DATUM: GROUND SURFACE DIP: 90 LOGGED: HK

DEPTH SCALE METRES	DEPTH SCALE FEET	BORING METHOD	SOIL PROFILE DESCRIPTION	STRATA PLOT	DEPTH B.G.S. (ft)	Samples Sample ID	TPH (PPM)	USCS Symbol	Intervals	Concentration PID ◆ Moisture Content ● Gas Concentration ■ (0 20 40 60 80 100)
0	0	Geoprobe 5400	GROUND SURFACE							
			Concrete surface		0.0					
	2		SILTY SAND; Tan, fine to coarse grained, slightly moist, moderately sorted, noncohesive. No odor/discoloration.		1.0					
1	4					5'	ND	SM	2'	◆
	6		SAND; Tan, fine to coarse grained, slightly moist, poorly to moderately sorted, friable, noncohesive. No odor/ discoloration.		5.0					
2	8									
3	10				10.0	10'	ND	SP	2'	◆
	12		SAND; Tan, fine to coarse grained, slightly moist, poorly to moderately sorted, friable, noncohesive. No odor/discoloration.							
4	14					15'	ND	SP	2'	◆
	16				15.0					
5	18		SAND; Tan, fine to coarse grained, slightly moist, poorly to moderately sorted, friable, noncohesive. No odor/discoloration.							
6	20				20.0	20'	ND	SP	2'	◆
	22		SILTY CLAY intermittent SILT; Olive brown, moderately moist, plastic, highly cohesive. No odor/discoloration.							
7	24				25.0	25'	–	CL	2'	◆
8	26		SILTY CLAY; Olive brown, moderately moist medium plasticity, highly cohesive. No odor/discoloration.							
9	28					30'	–	CL	2'	◆
	30		END OF EXPLORATION @ 30.00ft		30.0					
10	32									

NO INSTALLATION

END OF EXPLORATION

DRAWN: HK PIC Environmental Services CHECKED: JTH

PROJECT: E3064.2

LOCATION: Anaheim, CA

BORING B4

BORING DATE: 11/17/1999 DATUM: GROUND SURFACE DIP: 90 LOGGED: HK

PIC ENVIRONMENTAL SERVICES

DEPTH SCALE METRES	DEPTH SCALE FEET	BORING METHOD	SOIL PROFILE DESCRIPTION	STRATA PLOT	DEPTH B.G.S. (ft)	Samples Sample ID	TPH (PPM)	USCS Symbol	Intervals	Concentration (PID ◆, Moisture Content ●, Gas Concentration ■; 0 20 40 60 80 100)
0	0	Geoprobe 5400	GROUND SURFACE							
			Top of Dispenser Island		0.0					
	2		SILTY SAND; Tan, fine to coarse grained, slightly moist, moderately sorted, noncohesive. No odor/discoloration.		1.0					
1	4					5'	ND	SM	2'	◆
	6		SAND; Tan, fine to coarse grained, slightly moist, poorly to moderately sorted, friable, noncohesive. No odor/ discoloration.		5.0					
2	8									
3	10				10.0	10'	ND	SP	2'	◆
	12		SAND; Tan, fine to coarse grained, slightly moist, poorly to moderately sorted, friable, noncohesive. No odor/discoloration.							
4	14									
					15.0	15'	ND	SP	2'	◆
5	16		SAND; Tan, fine to coarse grained, slightly moist, poorly to moderately sorted, friable, noncohesive. No odor/discoloration.							
	18									
6	20				20.0	20'	ND	SP	2'	◆
	22		SILTY CLAY intermittent SILT; Olive brown, moderately moist, plastic, highly cohesive. No odor/discoloration.							
7	24									
					25.0	25'	-	CL	2'	◆
8	26		SILTY CLAY; Olive brown, moderately moist medium plasticity, highly cohesive. No odor/discoloration.							
	28									
9	30		END OF EXPLORATION @ 30.00ft		30.0	30'	-	CL	2'	◆
	32									
10										

NO INSTALLATION

END OF EXPLORATION

DRAWN: HK

PIC Environmental Services

CHECKED: JTH

PROJECT: E3084.5

BORING B5

LOCATION: Anaheim, CA

BORING DATE: 11/17/1999 DATUM: GROUND SURFACE DIP: 90 LOGGED: HK

DEPTH SCALE METRES	DEPTH SCALE FEET	BORING METHOD	SOIL PROFILE DESCRIPTION	STRATA PLOT	DEPTH B.G.S. (ft)	Samples Sample ID	TPH (PPM)	USCS Symbol	Intervals	Concentration (PID ◆, Moisture Content ●, Gas Concentration ■; 0 20 40 60 80 100)
0	0	Geoprobe 5400	GROUND SURFACE							
			Concrete surface		0.0					
			SILTY SAND; Tan, fine to coarse grained, slightly moist, moderately sorted, noncohesive. No odor/discoloration.		1.0					
					5.0	5'	ND	SM	2'	◆
			SAND; Tan, fine to coarse grained, slightly moist, poorly to moderately sorted, friable, noncohesive. No odor/ discoloration.							
					10.0	10'	ND	SP	2'	◆
			SAND; Tan, fine to coarse grained, slightly moist, poorly to moderately sorted, friable, noncohesive. No odor/discoloration.							
					15.0	15'	ND	SP	2'	◆
			SAND; Tan, fine to coarse grained, slightly moist, poorly to moderately sorted, friable, noncohesive. No odor/discoloration.							
					20.0	20'	ND	SP	2'	◆
			SILTY CLAY intermittent SILT; Olive brown, moderately moist, plastic, highly cohesive. No odor/discoloration.							
					25.0	25'	-	CL	2'	◆
			SILT; Olive brown, fine grained, moderately moist, well sorted, highly cohesive. No odor/discoloration.							
						30'	-	ML	2'	◆
			END OF EXPLORATION @ 30.00ft		30.0					

NO INSTALLATION

END OF EXPLORATION

DRAWN: HK PIC Environmental Services CHECKED: JTH

UNIFIED SOIL CLASSIFICATION SYSTEM

Major Divisions			Group Symbols	Typical Names
1	2		3	4
Coarse-grained Soils More than half of meterila is larger than No. 200 sieve size. The No. 200 sieve size is about the smallest particle visible to the naked eye.	Gravels More than half of coarse fraction is larger than No. 4 sieve size. (For visual classification, the 1/4-in. size may be used as equivalent to the No. 4 sieve size.)	Clean Gravels (Little or no fines)	GW	Well-graded gravels, gravel-sand mixtures, little or no fines.
			GP	Poorly graded gravels or gravel-sand mixtures, little or no fines.
		Gravels with Fines (Appreciable amount of fines)	GM	Silty gravels, gravel-sand-silt mixture.
			GC	Clayey gravels, gravel-sand-clay mixtures.
	Sands More than half of coarse fraction is smaller than No. 4 sieve size	Clean Sands (Little or no fines)	SW	Well-graded sands, gravelly sands, little or no fines.
			SP	Poorly graded sands or gravelly sands, little or no fines.
		Sands with Fines (Appreciable amount of fines)	SM	Silty sands, sand-silt mistures.
			SC	Clayey sands, sand-clay mixtures.
Fine-grained Soils More than half of material is smaller than No. 200 sieve size.				
	Silts and Clays Liquid limit is less than 50		ML	Inorganic silts and very fine sands, rock flour, silty or clayey fine sands or clayey silts with slight plasticity.
			CL	Inorganic clays of low to medium plasticity, gravelly clays, sandy clays, silty clays, lean clays.
			OL	Organic silts and organic silty clays of low plasticity.
	Soils and Clays Liquid limit is greater than 50		MH	Inorganic silts, micaceous or diatomaceous fine sandy or silty soils, elastic silts.
			CH	Inorganic clays of high plasticity, fat clays.
			OH	Organic clays and silts of medium to high plasticity.
Highly Organic Soils			Pt	Peat and other highly organic soils.

CHAIN OF CUSTODY RECORD

Advanced Technology Laboratories
1510 E. 33rd Street
Signal Hill, CA 90807
(562) 989-4045 • FAX (562) 989-4040

FOR LABORATORY USE ONLY:

Batch #: _____ D.O. # _____
P.O.#: _____
Logged By: SJG Date: 11-17-99 Time: 1540

Method of Transport: Walk-in ☐ Courier ☐ UPS ☐ FED. EXP. ☐ ATL ☑

Sample Condition Upon Receipt
1. COOLER TEMP °C _____ (2-6) 5. SEALED Y☐ N☐
2. CHILLED Y☐ N☐ 6. # OF SPLS MATCH COC Y☐ N☐
3. HEADSPACE (VOA) Y☐ N☐ 7. PRESERVED Y☐ N☐
4. CONTAINER INTACT Y☐ N☐ 8. CONTR. LOT # _____

Client: PIC Environmental Services
Attn: Tim Hersch
Address: ~~1768 Arrow Hwy, Ste 102~~ 5102 Gayhurst Ave
City: ~~La Verne~~ ~~Bldg~~ Baldwin Park State CA Zip Code ~~91750~~ 91706
TEL: ~~(909) 596-0335~~ 626 813-9310
FAX: ~~(909) 596-0546~~ 626 813-6730

Project Name: Anaheim Towing Project #: E3084.2 Sampler: (Printed Name) Hamid Khorzani (Signature)

Relinquished by: (Signature and Printed Name)	Date:	Time:	Received by: (Signature and Printed Name)	Date:	Time:
Hamid Khorzani			[signature]	11-17-99	1:20pm
Relinquished by: (Signature and Printed Name)	Date:	Time:	Received by: (Signature and Printed Name)	Date:	Time:
Relinquished by: (Signature and Printed Name)	Date:	Time:	Received by: (Signature and Printed Name)	Date:	Time:

SHIP TO LAB: (SUB CONTRACT) _____
TEST: _____
ATL #: _____
DATE: _____
CLIENT I.D. _____

I hereby authorize ATL to perform the work indicated below:
Project Mgr /Submitter: Tim Hersch / Hamid K Date: 11/17/99
Print Name
Signature

Send Report To:
Attn: _____
Co: _____
Address _____
City _____ State _____ Zip _____

Special Instructions/Comments:

Unless otherwise requested, all samples will be disposed 45 days after receipt.

Sample Archive/Disposal:
☐ Laboratory Standard
☐ Other _____
☐ Return To: _____
* $10.00 FEE PER HAZARDOUS SAMPLE DISPOSAL.

Circle or Add Analysis(es) Requested: 601/8010 (Halogenated Volatiles-GC); 602/8020/BTEX (Aromatic Volatiles-GC); 608/8080 (Pesticides/PCB-GC); 624/8240 (Volatiles-GC/MS); 8260 (Volatiles-GC/MS); 625/8270 (BNA-GC/MS); 8015M TPH(G)/BTEX(COMBINATION); 8015M TPH(D (Diesel-GC); 418.1 (TPH-IR); Metals-Total (CAC-8010/7000)

CIRCLE APPROPRIATE MATRIX: SOLID • SOIL • SLUDGE; OIL • SOLVENT • LIQUID; WATER • WASTEWATER; DRINKING WATER; AIR; WIPE • FILTER; OTHER

QA/QC: RTNE ☑ RWQCB ☐ WIP ☐ NAVY ☐ CT ☐ OTHER _____

ITEM	LAB USE ONLY: Batch #: / Lab No.	Sample Description: Sample I.D.	Date	Time	601/8010	602/8020/BTEX	608/8080	624/8240	8260	625/8270	8015M TPH(G)/BTEX(COMBINATION)	8015M TPH(D (Diesel-GC)	418.1 (TPH-IR)	Metals-Total (CAC-8010/7000)	SOLID • SOIL • SLUDGE	OIL • SOLVENT • LIQUID	WATER • WASTEWATER	DRINKING WATER	AIR	WIPE • FILTER	OTHER	TAT	Container(s) #	Container(s) Type	PRESERVATION	REMARKS
		B1-5'			✓						✓				✓							E	1	T P		
		B1-10'			✓						✓				✓								1			
		B1-15'			✓						✓				✓								1			
		B1-20'			✓						✓				✓								1			
		B1-25'						Hold							✓								1			
		B1-30'						Hold							✓								1			
		B2-5'			✓						✓				✓								1			
		B2-10'			✓						✓				✓								1			
		B2-15'			✓						✓				✓								1			
		B2-20'			✓						✓				✓								1			

• TAT starts 8 a.m. following day if samples received after 5 p.m.

TAT: A= Overnight ≤ 24 hr B= Emergency Next workday C= Critical 2 Workdays D= Urgent 3 Workdays E= Routine 7 Workdays

Container Types: T=Tube V=VOA L=Liter P=Pint J=Jar B=Tedlar G=Glass P=Plastic M=Metal

Preservatives: H=Hcl N=HNO_3 S=H_2SO_4 C=4°C Z=$Zn(AC)_2$ O=NaOH T=$Na_2S_2O_3$

DISTRIBUTION: White with report - Yellow to folder - Pink to submitter

CHAIN OF CUSTODY RECORD

2 3

Advanced Technology Laboratories
1510 E. 33rd Street
Signal Hill, CA 90807
(562) 989-4045 • FAX (562) 989-4040

FOR LABORATORY USE ONLY:

Batch #: _____ D.O. # _____
P.O.#: _____
Logged By: _____ Date: _____ Time: _____

Method of Transport: Walk-in ☐ Courier ☐ UPS ☐ FED. EXP. ☐ ATL ☑

Sample Condition Upon Receipt:
1. COOLER TEMP °C _____ (2-6)
2. CHILLED Y☐ N☐
3. HEADSPACE (VOA) Y☐ N☐
4. CONTAINER INTACT Y☐ N☐
5. SEALED Y☐ N☐
6. # OF SPLS MATCH COC Y☐ N☐
7. PRESERVED Y☐ N☐
8. CONTR. LOT # _____

Client: **PIC Environmental Services**
Attn: **Tim Hersch**
Address: ~~1768 Arrow Hwy, Ste 102~~ 5102 Gray hills T Ave.
City: ~~La Verne~~ Baldwin Park State CA Zip Code ~~91750~~ 91706
TEL: ~~(909) 596-6656~~ 626 813-9310
FAX: ~~(909) 596-0515~~ 626 813-6734

Project Name: Anaheim Towling Project #: E3084.2 Sampler: (Printed Name) Hamid Khorzani (Signature)

Relinquished by: (Signature and Printed Name)	Date:	Time:	Received by: (Signature and Printed Name)	Date:	Time:
Hamid Khorzani	11-17-99			11-17-99	1:00p

SHIP TO LAB: (SUB CONTRACT) _____
TEST: _____
ATL #: _____
DATE: _____
CLIENT I.D. _____

I hereby authorize ATL to perform the work indicated below:
Project Mgr /Submitter: Tim Hersch / Hamid K Date: 11/17/99
Print Name
Signature

Send Report To:
Attn: _____
Co: _____
Address _____
City _____ State _____ Zip _____

Special Instructions/Comments:

Unless otherwise requested, all samples will be disposed 45 days after receipt.

Sample Archive/Disposal:
☐ Laboratory Standard
☐ Other _____
☐ Return To: _____

* $10.00 FEE PER HAZARDOUS SAMPLE DISPOSAL.

Circle or Add Analysis(es) Requested: 601/8010 (Halogenated Volatiles-GC); 602/8020/BTEX (Aromatic Volatiles-GC); 608/8080 (Pesticides/PCB-GC); 624/8240 (Volatiles-GC/MS); 8260 (Volatiles-GC/MS); 625/8270 (BNA-GC/MS); 8015M TPH/GBTEX(COMBINATION); 8015M TPH/D (Diesel-GC); 418.1 (TPH-IR); Metals-Total (CAC-6010/7000)

CIRCLE APPROPRIATE MATRIX: SOLID • SOIL • SLUDGE; OIL • SOLVENT • LIQUID; WATER • WASTEWATER; DRINKING WATER; AIR; WIPE • FILTER; OTHER

QA/QC: RTNE ☑ RWQCB ☐ WIP ☐ NAVY ☐ CT ☐ OTHER _____

ITEM	LAB USE ONLY: Batch #: Lab No.	Sample Description: Sample I.D.	Date	Time	601/8010	602/8020/BTEX	608/8080	624/8240	8260	625/8270	8015M TPH/GBTEX	8015M TPH/D	418.1	Metals-Total	SOLID • SOIL • SLUDGE	OIL • SOLVENT • LIQUID	WATER • WASTEWATER	DRINKING WATER	AIR	WIPE • FILTER	OTHER	TAT	Container(s) #	Container(s) Type	PRESERVATION	REMARKS
		B2-25'						Hold							✓							E	1	T	P	
		B2-30'						Hold							✓								1			
		B3-5'				✓					✓				✓								1			
		B3-10'				✓					✓				✓								1			
		B3-15'				✓					✓				✓								1			
		B3-20'				✓					✓				✓								1			
		B3-25'						Hold							✓								1			
		B3-30'						Hold							✓								1			
		B4-5'				✓					✓				✓								1			
		B4-10'				✓					✓				✓								1			

• TAT starts 8 a.m. following day if samples received after 5 p.m.

TAT: A= Overnight ≤ 24 hr B= Emergency Next workday C= Critical 2 Workdays D= Urgent 3 Workdays E= Routine 7 Workdays

Container Types: T=Tube V=VOA L=Liter P=Pint J=Jar B=Tedlar G=Glass P=Plastic M=Metal

Preservatives: H=Hcl N=HNO_3 S=H_2SO_4 C=4°C Z=$Zn(AC)_2$ O=NaOH T=$Na_2S_2O_3$

DISTRIBUTION: **White** with report, **Yellow** to folder, **Pink** to submitter

CHAIN OF CUSTODY RECORD

Advanced Technology Laboratories
1510 E. 33rd Street
Signal Hill, CA 90807
(562) 989-4045 • FAX (562) 989-4040

FOR LABORATORY USE ONLY:

Batch #: _____ D.O. # _____
P.O.#: _____
Logged By: _____ Date: _____ Time: _____

Method of Transport: Walk-in ☐ Courier ☐ UPS ☐ FED. EXP. ☐ ATL ☑

Sample Condition Upon Receipt
1. COOLER TEMP °C _____ (2-6) 5. SEALED Y☐ N☐
2. CHILLED Y☐ N☐ 6. # OF SPLS MATCH COC Y☐ N☐
3. HEADSPACE (VOA) Y☐ N☐ 7. PRESERVED Y☐ N☐
4. CONTAINER INTACT Y☐ N☐ 8. CONTR. LOT # _____

Client: PIC Environmental Services
Attn: Tim Hersch
Address: ~~1768 Arrow Hwy, Ste 102~~ 5702 Gayhurst Ave
City: ~~La Verne~~ Baldwin Park State CA Zip Code ~~91750~~ 91706
TEL: ~~(909) 596-3355~~ 813-9310
FAX: ~~(909) 596-0515~~ 813-6730

Project Name: Anaheim Towing Project #: E3084.2 Sampler: (Printed Name) Hamid Khorzani (Signature)

Relinquished by: (Signature and Printed Name) Hamid Khorzani Date: 11/17/99 Time: Received by: (Signature and Printed Name) Date: 11-17-99 Time: 1:00p
Relinquished by: (Signature and Printed Name) Date: Time: Received by: (Signature and Printed Name) Date: Time:
Relinquished by: (Signature and Printed Name) Date: Time: Received by: (Signature and Printed Name) Date: Time:

SHIP TO LAB: (SUB CONTRACT) _____
TEST: _____
ATL #: _____
DATE: _____
CLIENT I.D. _____

I hereby authorize ATL to perform the work indicated below:
Project Mgr /Submitter: Tim Hersch / Hamid K Date: 11/17/99
Print Name
Signature

Send Report To:
Attn: _____
Co: _____
Address _____
City _____ State _____ Zip _____

Special Instructions/Comments:

Unless otherwise requested, all samples will be disposed 45 days after receipt.

Sample Archive/Disposal:
☐ Laboratory Standard
☐ Other _____
☐ Return To: _____
* $10.00 FEE PER HAZARDOUS SAMPLE DISPOSAL.

Circle or Add Analysis(es) Requested

CIRCLE APPROPRIATE MATRIX

QA/QC: RTNE ☑ RWQCB ☐ WIP ☐ NAVY ☐ CT ☐ OTHER _____

ITEM	LAB USE ONLY: Batch #: Lab No.	Sample Description: Sample I.D.	Date	Time	601/8010 (Halogenated Volatiles-GC)	602/8020/BTEX (Aromatic Volatiles-GC)	608/8080 (Pesticides/PCB-GC)	624/8240 (Volatiles-GC/MS)	8260 (Volatiles-GC/MS)	625/8270 (BNA-GC/MS)	8015M TPH/BTEX(COMBINATION)	8015M TPH/D (Diesel-GC)	418.1 (TPH-IR)	Metals-Total (CAC-6010/7000)	SOLID • SOIL • SLUDGE	OIL • SOLVENT • LIQUID	WATER • WASTEWATER	DRINKING WATER	AIR	WIPE • FILTER	OTHER	TAT	Container(s) #	Container(s) Type	PRESERVATION	REMARKS
		B4-15'				✓					✓				✓							E	1	T		
		B4-20'				✓					✓				✓								1			
		B4-25'						Hold							✓								1			
		B4-30'						Hold							✓								1			
		B5-5'				✓					✓				✓								1			
		B5-10'				✓					✓				✓								1			
		B5-15'				✓					✓				✓								1			
		B5-20'				✓					✓				✓								1			
		B5-25'						Hold							✓								1			
		B5-30'						Hold							✓								1			

• TAT starts 8 a.m. following day if samples received after 5 p.m.

TAT: A= Overnight ≤ 24 hr B= Emergency Next workday C= Critical 2 Workdays D= Urgent 3 Workdays E= Routine 7 Workdays

Container Types: T=Tube V=VOA L=Liter P=Pint J=Jar B=Tedlar G=Glass P=Plastic M=Metal

Preservatives: H=Hcl N=HNO_3 S=H_2SO_4 C=4°C Z=$Zn(AC)_2$ O=NaOH T=$Na_2S_2O_3$

November 29, 1999 ELAP No.: 1838

PIC Environmental Services
5102 Gayhurst
Baldwin Park, CA 91706

ATTN: Tim Hersch

Client's Project: Anaheim Towing, #E3084.2
Lab No.: 39794-001/030

Enclosed are the results for sample(s) received by Advanced Technology Laboratories and tested for the parameters indicated in the enclosed chain of custody.

Thank you for the opportunity to service the needs of your company. Please feel free to call me at (562) 989 - 4045 if I can be of further assistance to your company.

Sincerely,

Cheryl De Los Reyes
Technical Operations Manager
CDR/jh

Enclosures

This cover letter is an integral part of this analytical report.

This report pertains only to the samples investigated and does not necessarily apply to other apparently identical or similar materials. This report is submitted for the exclusive use of the client to whom it is addressed. Any reproduction of this report or use of this Laboratory's name for advertising or publicity purpose without authorization is prohibited.

NOV 30 1999

Advanced Technology Laboratories 1510 E. 33rd Street Signal Hill, CA 90807 Tel: 562 989-4045 Fax: 562 989-4040

Client:	PIC Environmental Services	QC Batch #:	L998015DS567
Attn:	Tim Hersh	Date Sampled:	N/A
		Date Received:	11/17/99
		Date Extracted:	11/24/99
		Date Analyzed:	11/26/99
Client's Project:	Anaheim Towing, #E3084-2	Extraction Method:	3550B
		Extraction Material:	Methylene Chloride
Matrix:	Soil		
Analyst Initials:	EK		

Method 8015B (M)/TPH (Diesel)

Lab No.:	Sample ID:	Results, mg/kg	DLR, mg/kg	Dilution Factor
Method Blank	---	ND	10	1.0
39794-001	B1-5'	13200	10	1.0
39794-002	B1-10'	1850	10	1.0
39794-003	B1-15'	ND	10	1.0
39794-004	B1-20'	ND	10	1.0
39794-005	B1-25'	ND	10	1.0
39794-006	B1-30'	ND	10	1.0
39794-007	B2-5'	ND	10	1.0
39794-008	B2-10'	ND	10	1.0
39794-009	B2-15'	ND	10	1.0
39794-010	B2-20'	ND	10	1.0
39794-011	B2-25'	ND	10	1.0
39794-012	B2-30'	ND	10	1.0
39794-013	B3-5'	ND	10	1.0
39794-014	B3-10'	ND	10	1.0
39794-015	B3-15'	ND	10	1.0
39794-016	B3-20'	ND	10	1.0

MDL = Method Detection Limit
ND = Not Detected (Below DLR).
DLR = MDL X Dilution Factor

Reviewed/Approved By: _____ Date: 11/29/99

Compton Persaud
Department Supervisor

The cover letter is an integral part of this analytical report.

Advanced Technology Laboratories
1510 E. 33rd Street Signal Hill, CA 90807 Tel: 562 989-4045 Fax: 562 989-4040

Client:	**PIC Environmental Services**	**QC Batch #:**	**L998015DS568**
Attn:	**Tim Hersh**	**Date Sampled:**	**N/A**
		Date Received:	**11/17/99**
		Date Extracted:	**11/26/99**
		Date Analyzed:	**11/26/99**
Client's Project:	**Anaheim Towing, #E3084-2**	**Extraction Method:**	**3550B**
		Extraction Material:	**Methylene Chloride**
Matrix:	**Soil**		
Analyst Initials:	**EK**		

Method 8015B (M)/TPH (Diesel)

Lab No.:	Sample ID:	Results, mg/kg	DLR, mg/kg	Dilution Factor
Method Blank	----	ND	10	1.0
39794-021	B4-15'	ND	10	1.0
39794-022	B4-20'	ND	10	1.0
39794-025	B5-5'	ND	10	1.0
39794-026	B5-10'	ND	10	1.0
39794-027	B5-15'	ND	10	1.0
39794-028	B5-20'	ND	10	1.0

MDL = Method Detection Limit
ND = Not Detected (Below DLR).
DLR = MDL X Dilution Factor

Reviewed/Approved By: _____ **Date:** 11/29/99

Compton Persaud
Department Supervisor

The cover letter is an integral part of this analytical report.

Client:	**PIC Environmental Services**	**QC Batch #:**	**L998015DS567**
Attn:	**Tim Hersh**	**Date Sampled:**	**N/A**
		Date Received:	**11/17/99**
		Date Extracted:	**11/24/99**
		Date Analyzed:	**11/26/99**
Client's Project:	**Anaheim Towing, #E3084-2**	**Extraction Method:**	**3550B**
		Extraction Material:	**Methylene Chloride**
Matrix:	**Soil**		
Analyst Initials:	**EK**		

Method 8015B (M)/TPH (Diesel)

Lab No.:	Sample ID:	Results, mg/kg	DLR, mg/kg	Dilution Factor
Method Blank	----	ND	10	1.0
39794-019	B4-5'	ND	10	1.0
39794-020	B4-10'	ND	10	1.0

MDL = Method Detection Limit
ND = Not Detected (Below DLR).
DLR = MDL X Dilution Factor

Reviewed/Approved By: _____ **Date:** 11/29/99

Compton Persaud
Department Supervisor

The cover letter is an integral part of this analytical report.

Advanced Technology Laboratories
1510 E. 33rd Street Signal Hill, CA 90807 Tel: 562 989-4045 Fax: 562 989-4040

Client: PIC Environmental Services
Attn: Tim Hersch

Client's Project: Anaheim Towing

Date Received: 11/17/1999
Matrix: SOIL

EPA Method EPA 8020A (BTEX & MTBE)

Lab No.:			Method Blank		39794-001		39794-002		39794-003		39794-004	
Client Sample I.D.:			--		B1-5'		B1-10'		B1-15'		B1-20'	
Date Sampled:			--		11/17/1999		11/17/1999		11/17/1999		11/17/1999	
QC Batch #:			I998G20S313		I998G20S313		I998G20S313		I998G20S313		I998G20S313	
Date Analyzed:			11/22/1999		11/22/1999		11/22/1999		11/22/1999		11/22/1999	
Analyst Initials:			MO		MO		MO		MO		MO	
Dilution Factor:			1.0		1.0		1.0		1.0		1.0	
ANALYTE	MDL	Units	DLR	Results	DLR	Results	DLR	Results	DLR	Results	DLR	Results
Benzene	5	ug/Kg	5	ND	5	ND	5	ND	5	ND	5	ND
Toluene	5	ug/Kg	5	ND	5	ND	5	ND	5	ND	5	ND
Ethylbenzene	5	ug/Kg	5	ND	5	7.3	5	ND	5	ND	5	ND
m/p-Xylene	5	ug/Kg	5	ND	5	9.1	5	ND	5	ND	5	ND
o-Xylene	5	ug/Kg	5	ND	5	ND	5	ND	5	ND	5	ND
MtBE	5	ug/Kg	5	ND	5	ND	5	ND	5	ND	5	ND

Matrix Spike and Matrix Spike Duplicate Report #

Lab No.:			39794-013		39794-013 MS		39794-013 MSD					
QC Batch Number:			I998G20S313		I998G20S313		I998G20S313					
ANALYTE			DLR	Results	Results	%Rec.	Results	%Rec.	RPD %	Rec. Limits	RPD Limits	Amount
Gasoline			1	ND	3.3	67	3.6	72	7	41-151	21	5
Benzene			5	ND	28	100	30	106	6	42-132	15	28
Toluene			5	ND	142	90	143	90	0	42-132	15	158

MDL = Method Detection Limit
ND = Not Detected (Below DLR)
DLR = MDL x Dilution Factor

Approved/Reviewed By: C. Persaud Date: 11/24/99
Compton Persaud
Department Supervisor

Original sample result may be below detection limit. The result was used for % Recovery calculation purposes only.
The cover letter is an integral part of this analytical report.

Client: PIC Environmental Services
Attn: Tim Hersch

Client's Project: Anaheim Towing

Date Received: 11/17/1999
Matrix: SOIL

EPA Method EPA 8020A (BTEX & MTBE)

Lab No.:			39794-005		39794-006		39794-007		39794-008		39794-009	
Client Sample I.D.:			B1-25'		B1-30'		B2-5'		B2-10'		B2-15'	
Date Sampled:			11/17/1999		11/17/1999		11/17/1999		11/17/1999		11/17/1999	
QC Batch #:			I998G20S313		I998G20S313		I998G20S313		I998G20S313		I998G20S313	
Date Analyzed:			11/22/1999		11/22/1999		11/22/1999		11/22/1999		11/22/1999	
Analyst Initials:			MO		MO		MO		MO		MO	
Dilution Factor:			1.0		1.0		1.0		1.0		1.0	
ANALYTE	MDL	Units	DLR	Results	DLR	Results	DLR	Results	DLR	Results	DLR	Results
Benzene	5	ug/Kg	5	ND	5	ND	5	ND	5	ND	5	ND
Toluene	5	ug/Kg	5	ND	5	ND	5	ND	5	ND	5	ND
Ethylbenzene	5	ug/Kg	5	ND	5	ND	5	ND	5	ND	5	ND
m/p-Xylene	5	ug/Kg	5	ND	5	ND	5	ND	5	ND	5	ND
o-Xylene	5	ug/Kg	5	ND	5	ND	5	ND	5	ND	5	ND
MtBE	5	ug/Kg	5	ND	5	ND	5	ND	5	ND	5	ND

Matrix Spike and Matrix Spike Duplicate Report #

Lab No.:	39794-013		39794-013 MS		39794-013 MSD					
QC Batch Number:	I998G20S313		I998G20S313		I998G20S313					
ANALYTE	DLR	Results	Results	%Rec.	Results	%Rec.	RPD %	Rec. Limits	RPD Limits	Amount
Gasoline	1	ND	3.3	67	3.6	72	7	41-151	21	5
Benzene	5	ND	28	100	30	106	6	42-132	15	28
Toluene	5	ND	142	90	143	90	0	42-132	15	158

MDL = Method Detection Limit
ND = Not Detected (Below DLR)
DLR = MDL x Dilution Factor

Approved/Reviewed By: C. Persaud
Compton Persaud
Department Supervisor

Date: 11/24/99

Original sample result may be below detection limit. The result was used for % Recovery calculation purposes only.
The cover letter is an integral part of this analytical report.

Client: PIC Environmental Services
Attn: Tim Hersch

Client's Project: Anaheim Towing

Date Received: 11/17/1999
Matrix: SOIL

EPA Method EPA 8020A (BTEX & MTBE)												
Lab No.:			39794-010		39794-011		39794-012		39794-013		39794-014	
Client Sample I.D.:			B2-20'		B2-25'		B2-30'		B3-5'		B3-10'	
Date Sampled:			11/17/1999		11/17/1999		11/17/1999		11/17/1999		11/17/1999	
QC Batch #:			I998G20S313		I998G20S313		I998G20S313		I998G20S313		I998G20S313	
Date Analyzed:			11/22/1999		11/22/1999		11/22/1999		11/22/1999		11/22/1999	
Analyst Initials:			MO		MO		MO		MO		MO	
Dilution Factor:			1.0		1.0		1.0		1.0		1.0	
ANALYTE	MDL	Units	DLR	Results	DLR	Results	DLR	Results	DLR	Results	DLR	Results
Benzene	5	ug/Kg	5	ND	5	ND	5	ND	5	ND	5	ND
Toluene	5	ug/Kg	5	ND	5	ND	5	ND	5	ND	5	ND
Ethylbenzene	5	ug/Kg	5	ND	5	ND	5	ND	5	ND	5	ND
m/p-Xylene	5	ug/Kg	5	ND	5	ND	5	ND	5	ND	5	ND
o-Xylene	5	ug/Kg	5	ND	5	ND	5	ND	5	ND	5	ND
MtBE	5	ug/Kg	5	ND	5	ND	5	ND	5	ND	5	ND

Matrix Spike and Matrix Spike Duplicate Report #										
Lab No.:		39794-013		39794-013 MS		39794-013 MSD				
QC Batch Number:		I998G20S313		I998G20S313		I998G20S313				
ANALYTE	DLR	Results	Results	%Rec.	Results	%Rec.	RPD %	Rec. Limits	RPD Limits	Amount
Gasoline	1	ND	3.3	67	3.6	72	7	41-151	21	5
Benzene	5	ND	28	100	30	106	6	42-132	15	28
Toluene	5	ND	142	90	143	90	0	42-132	15	158

MDL = Method Detection Limit
ND = Not Detected (Below DLR)
DLR = MDL x Dilution Factor

Approved/Reviewed By: C. Persaud
Compton Persaud
Department Supervisor

Date: 11/24/99

Original sample result may be below detection limit. The result was used for % Recovery calculation purposes only.
The cover letter is an integral part of this analytical report.

Client: PIC Environmental Services
Attn: Tim Hersch

Client's Project: Anaheim Towing

Date Received: 11/17/1999
Matrix: SOIL

EPA Method EPA 8020A (BTEX & MTBE)												
Lab No.:			39794-015		39794-016		39794-019		39794-020		39794-021	
Client Sample I.D.:			B3-15'		B3-20'		B4-5'		B4-10'		B4-15'	
Date Sampled:			11/17/1999		11/17/1999		11/17/1999		11/17/1999		11/17/1999	
QC Batch #:			I998G20S313		I998G20S313		I998G20S313		I998G20S313		I998G20S313	
Date Analyzed:			11/22/1999		11/22/1999		11/22/1999		11/23/1999		11/23/1999	
Analyst Initials:			MO		MO		MO		MO		MO	
Dilution Factor:			1.0		1.0		1.0		1.0		1.0	
ANALYTE	MDL	Units	DLR	Results	DLR	Results	DLR	Results	DLR	Results	DLR	Results
Benzene	5	ug/Kg	5	ND	5	ND	5	ND	5	ND	5	ND
Toluene	5	ug/Kg	5	ND	5	ND	5	ND	5	ND	5	ND
Ethylbenzene	5	ug/Kg	5	ND	5	ND	5	ND	5	ND	5	ND
m/p-Xylene	5	ug/Kg	5	ND	5	ND	5	ND	5	ND	5	ND
o-Xylene	5	ug/Kg	5	ND	5	ND	5	ND	5	ND	5	ND
MtBE	5	ug/Kg	5	ND	5	ND	5	ND	5	ND	5	ND

Matrix Spike and Matrix Spike Duplicate Report #										
Lab No.:	39794-013		39794-013 MS		39794-013 MSD					
QC Batch Number:	I998G20S313		I998G20S313		I998G20S313					
ANALYTE	DLR	Results	Results	%Rec.	Results	%Rec.	RPD %	Rec. Limits	RPD Limits	Amount
Gasoline	1	ND	3.3	67	3.6	72	7	41-151	21	5
Benzene	5	ND	28	100	30	106	6	42-132	15	28
Toluene	5	ND	142	90	143	90	0	42-132	15	158

MDL = Method Detection Limit
ND = Not Detected (Below DLR)
DLR = MDL x Dilution Factor

Approved/Reviewed By: C. Persaud
Compton Persaud
Department Supervisor

Date: 11/24/99

Original sample result may be below detection limit. The result was used for % Recovery calculation purposes only.
The cover letter is an integral part of this analytical report.

Client: PIC Environmental Services
Attn: Tim Hersch

Client's Project: Anaheim Towing

Date Received: 11/17/1999
Matrix: SOLID

EPA Method EPA 8020A (BTEX & MTBE)												
Lab No.:			39794-022									
Client Sample I.D.:			B4-20'									
Date Sampled:			11/17/1999									
QC Batch #:			I998G20S313									
Date Analyzed:			11/23/1999									
Analyst Initials:			MO									
Dilution Factor:			1.0									
ANALYTE	MDL	Units	DLR	Results	DLR	Results	DLR	Results	DLR	Results	DLR	Results
Benzene	5	ug/Kg	5	ND								
Toluene	5	ug/Kg	5	ND								
Ethylbenzene	5	ug/Kg	5	ND								
m/p-Xylene	5	ug/Kg	5	ND								
o-Xylene	5	ug/Kg	5	ND								
MtBE	5	ug/Kg	5	ND								

Matrix Spike and Matrix Spike Duplicate Report #										
Lab No.:		39794-013	39794-013 MS		39794-013 MSD					
QC Batch Number:		I998G20S313	I998G20S313		I998G20S313					
ANALYTE		DLR	Results	Results	%Rec.	Results	%Rec.	RPD %	Rec. Limits	RPD Limits	Amount
Gasoline		1	ND	3.3	67	3.6	72	7	41-151	21	5
Benzene		5	ND	28	100	30	106	6	42-132	15	28
Toluene		5	ND	142	90	143	90	0	42-132	15	158

MDL = Method Detection Limit
ND = Not Detected (Below DLR)
DLR = MDL x Dilution Factor

Approved/Reviewed By: C. Persaud
Compton Persaud
Department Supervisor

Date: 11/24/99

Original sample result may be below detection limit. The result was used for % Recovery calculation purposes only.
The cover letter is an integral part of this analytical report.

Client: PIC Environmental Services
Attn: Tim Hersch

Client's Project: Anaheim Towing

Date Received: 11/17/1999
Matrix: SOIL

EPA Method EPA 8020A (BTEX & MTBE)												
Lab No.:			Method Blank		39794-025		39794-026		39794-027		39794-028	
Client Sample I.D.:			--		B5-5'		B5-10'		B5-15'		B5-20'	
Date Sampled:			--		11/17/1999		11/17/1999		11/17/1999		11/17/1999	
QC Batch #:			I998G20S314		I998G20S314		I998G20S314		I998G20S314		I998G20S314	
Date Analyzed:			11/23/1999		11/23/1999		11/23/1999		11/23/1999		11/23/1999	
Analyst Initials:			MO		MO		MO		MO		MO	
Dilution Factor:			1.0		1.0		1.0		1.0		1.0	
ANALYTE	MDL	Units	DLR	Results	DLR	Results	DLR	Results	DLR	Results	DLR	Results
Benzene	5	ug/Kg	5	ND	5	ND	5	ND	5	ND	5	ND
Toluene	5	ug/Kg	5	ND	5	ND	5	ND	5	ND	5	ND
Ethylbenzene	5	ug/Kg	5	ND	5	ND	5	ND	5	ND	5	ND
m/p-Xylene	5	ug/Kg	5	ND	5	ND	5	ND	5	ND	5	ND
o-Xylene	5	ug/Kg	5	ND	5	ND	5	ND	5	ND	5	ND
MtBE	5	ug/Kg	5	ND	5	ND	5	ND	5	ND	5	ND

Matrix Spike and Matrix Spike Duplicate Report #										
Lab No.:	39794-027		39794-027 MS		39794-027 MSD					
QC Batch Number:	I998G20S314		I998G20S314		I998G20S314					
ANALYTE	DLR	Results	Results	%Rec.	Results	%Rec.	RPD %	Rec. Limits	RPD Limits	Amount
Gasoline	1	ND	3.2	64	3.2	64	1	41-151	21	5
Benzene	5	ND	27	96	27	96	1	42-132	15	28
Toluene	5	ND	142	90	131	83	8	42-132	15	158

MDL = Method Detection Limit
ND = Not Detected (Below DLR)
DLR = MDL x Dilution Factor

Approved/Reviewed By: C. Persaud
Compton Persaud
Department Supervisor

Date: 11/24/99

Original sample result may be below detection limit. The result was used for % Recovery calculation purposes only.
The cover letter is an integral part of this analytical report.

CITY OF ANAHEIM, CALIFORNIA

Public Utilities Department

September 27, 1999

Steve Wilson
Anaheim / Fullerton Towing Company
1122 N. Lemon Street
Anaheim, CA 92801

Subject: September 15, 1999 ***Site Assessment Work Plan*** for Anaheim Towing Facility Located at 1122 N. Lemon Street in Anaheim, CA

Dear Mr. Wilson:

This Department has received the above referenced plan prepared and submitted on your behalf by PIC Environmental Services. The plan appears to be adequate to conduct the required site assessment and you are hereby directed to conduct the proposed work with the following conditions:

1. Vertical delineation requires a minimum twenty-foot clean zone. This means that the bottom of each boring must have at least four consecutive five-foot samples with low to non-detect levels of contamination as analyzed by a laboratory.

2. The first boring, B1, should be continuously cored from 15 feet below ground until a discernable fine grained soil layer is found (or the end of the boring). Other borings should be sampled in the identified fine grained soil layer.

3. Include analysis for MTBE with the 8020 analyses.

4. Conduct the site assessment within 90 days from the date of this letter.

If you have any questions, please contact me at (714) 765-4053.

Sincerely,

Richard Wilson
Environmental Services Specialist

c: Ken Williams, RWQCB
J. Tim Hersch, PIC Environmental

201 S. Anaheim Blvd., Suite 1102, Anaheim, California 92805
(714) 254-5137 • www.anaheim.net

DRUG USE IS LIFE ABUSE

SEP 29 1999

CITY OF ANAHEIM, CALIFORNIA

Public Utilities Department – Regulatory Compliance

July 13, 1999

Steve Wilson
Anaheim / Fullerton Towing Company
1122 N. Lemon Street
Anaheim, CA 92801

Subject: Request for Extension for Site Assessment Work Plan for Diesel Contaminated Soil at Anaheim / Fullerton Towing Company Located at 1122 N. Lemon Street in Anaheim, CA

Dear Mr. Wilson:

This Department has received your letter dated July 7, 1999 and the completed Unauthorized Release Report. In your letter you request that submission of the site assessment work plan be delayed until the State Water Resources Control Board UST Cleanup Fund accepts your claim for reimbursement. Since the UST Cleanup Fund response to your claim may take six to nine month's, it is not acceptable to delay the submission of the work plan. An extension of the submittal date until September 13, 1999 is hereby approved, however. It is recommended that you work concurrently with the Cleanup Fund to ensure prompt reimbursement of expense claims.

If you have any questions, please contact me at (714) 765-4053.

Sincerely,

Richard Wilson
Environmental Services Specialist

c: Ken Williams, RWQCB
J. Tim Hersch, PIC Environmental ✓

201 S. Anaheim Blvd., Suite 601, Anaheim, California 92805
(714) 765-5196 • FAX (714) 765-4135 • www.anaheim.net

DRUG USE IS LIFE ABUSE

CITY OF ANAHEIM, CALIFORNIA

Public Utilities Department – Regulatory Compliance

May 6, 1999

Steve Wilson
Anaheim / Fullerton Towing Company
1122 N. Lemon Street
Anaheim, CA 92801

Subject: Diesel Contaminated Soil at Anaheim / Fullerton Towing Company Located at 1122 N. Lemon Street in Anaheim, CA

Dear Mr. Wilson:

Based on samples obtained April 9, 1999 as part of the underground storage tank and dispenser upgrade activities, diesel contaminated soil is present at the subject facility.

The City of Anaheim Public Utilities Department is authorized to enforce the State Underground Storage Tank Laws and Regulations and, under contract with the State Water Resources Control Board, is responsible for oversight of cleanup of soil and groundwater contamination resulting from unauthorized releases of hazardous substances from underground storage tanks. Per Section 16.08.100 of the Municipal Code for the City of Anaheim, all staff time required to oversee the cleanup of this site will be billed to the responsible party at a rate that is currently set at $83.00 per hour.

By this letter, you are directed to conduct an investigation to assess the extent and significance of contamination at the subject location. The objective of this site investigation is to provide sufficient information to evaluate 1) the sensitivity of the site, 2) the potential threat of exposure to humans and 3) remedial actions and/or alternative mitigation strategies.

At a minimum, this investigation should include:

1. A clear delineation of the nature and extent of soil and groundwater contamination.

2. A hydrogeological characterization including depth to groundwater and, if groundwater is contaminated, site specific determination of groundwater gradient.

3. The proximity to all drinking water wells and the surrounding land uses.

Please note that clearance of site investigation, remediation or other mitigation activities by any other agency, does not constitute clearance from this Department. The California Health and Safety Code, Section 25298 (c) (4) requires that the site be investigated to determine if there are any present, or were past releases, and if so, that appropriate corrective or remedial actions be taken.

201 S. Anaheim Blvd., Suite 601, Anaheim, California 92805
(714) 765-5196 • FAX (714) 765-4135 • www.anaheim.net

DRUG USE IS LIFE ABUSE

If a change in land use is proposed for the site, a risk assessment of vapor exposure may be required. The risk assessment must include a determination of the excess lifetime cancer risk due to inhalation of vapors from volatile contaminants inside buildings. If required, the risk assessment must be submitted for review and approval by this Department.

Additionally, the project site must be properly secured to eliminate safety hazards and prevent public contact with contaminants present at the site. Any site activity which involves the excavation, disruption, collection, treatment, or removal of contaminated soil or groundwater, must be conducted in a manner that precludes public exposure to chemical vapors above background levels.

The California Code of Regulations, Title 23, subchapter 16, Section 2652 requires that the following information be reported to the local agency every three (3) months until cleanup is complete:

1. A description of the corrective and remedial actions, including investigations which were undertaken and will be conducted to determine the nature, and extent of soil, groundwater or surface water contamination due to the release;

2. Method(s) of cleanup implemented to date, proposed cleanup actions, and a time schedule for implementing the proposed actions;

3. Method and location of disposal of the released hazardous substance and any contaminated soils or groundwater or surface water. Copies of any completed hazardous waste manifests for off-site transport of these media shall be attached to the report.

Violation of these requirements are subject to a civil penalty of up to five thousand dollars ($5,000.00) per day.

An initial work plan to conduct site assessment activities is to be submitted to this Department within 60 days for review and approval. Copies of all correspondence, work plans and reports must also be submitted to the Regional Water Quality Control Board (RWQCB), Santa Ana Region, located at 3737 Main Street, Suite #500, Riverside, CA 92501-3339.

Please complete the enclosed Unauthorized Release Report and return it to this office. If you have any questions, please contact me at (714) 765-4053.

Sincerely,

Richard Wilson

Richard Wilson
Environmental Services Specialist

c: Ken Williams, RWQCB

PIC ENVIRONMENTAL SERVICES

A DIVISION OF PETROLEUM INDUSTRY CONSULTANTS, INC.

5102 Gayhurst Avenue, Baldwin Park, California 91706

626/813-9310 FAX: 626/813-6730

September 15, 1999

Richard Wilson
Anaheim Public Utilities Dept.
201 South Anaheim Blvd., Ste 601
Anaheim, CA 92805

Dear Mr. Wilson:

Re: Anaheim Towing
1122 North Lemon Street
Anaheim, CA

Introduction:

PIC Environmental Services (PIC) has been assisting Anaheim Towing with underground storage tank closure obligations at the referenced property. A "Tank Closure Report" dated July 7, 1999 was submitted to your office by Block Environmental. Soil testing conducted during tank removal operations documented elevated concentrations of diesel under the former dispenser island (see attached site map). An Unauthorized Release Form was submitted on July 6, 1999 in response to your correspondence dated May 6, 1999. In early July, 1999 an application for financial reimbursement was submitted to the State Cleanup Fund. In correspondence dated July 13, 1999 your office requested submission of a Site Assessment Work Plan by September, 1999. The following Work Plan is submitted by PIC on behalf of Anaheim Towing to satisfy your request. The objectives of the site assessment are outlined in your correspondence dated May 6, 1999 which are repeated below:

1. A clear delineation of the nature and extent of soil and groundwater contamination.

2. A hydrogeological characterization including depth to groundwater and, if groundwater is contaminated, site specific determination of groundwater gradient.

3. The proximity to all drinking water wells and the surrounding land uses.

Site Assessment Proposal:

PIC proposes to drill, sample, and backfill five (5) soil borings (B1-B5) at locations illustrated on the attached site map. Borings B1 and B2 are located at former dispenser locations where the highest concentrations of diesel contaminants were measured. The objectives of borings B1 and B2 are to determine the vertical extent of diesel contamination and determine if groundwater is likely to have been impacted. Borings B3, B4, and B5 are located in a triangular pattern around the former dispenser island. The primary objective of borings B3, B4 and B5 is to determine if lateral contaminant

migration has occurred. All borings will be drilled vertically to a minimum depth of 20 feet. Maximum anticipated drill depth is 30 feet depending on field evidence of diesel contamination and equipment capabilities. Drilling and soil sampling operations will be accomplished with a Geoprobe, direct-push assembly. Undisturbed core samples will be recovered at five feet intervals commencing at a depth of five feet. Samples will be recovered using a stainless steel core barrel with inserted brass or plastic sleeves. Each sample will be recovered undisturbed, sealed with teflon sheets, secured with plastic end caps, sealed with tape, stored on ice, and transported under chain of custody procedures to a state certified laboratory. A minimum of twenty (20) soil samples will be recovered and analyzed from the five borings. In the event field evidence (odor or discoloration) of diesel contamination is encountered in a particular boring, efforts will be made to deepen and sample the boring until groundwater is encountered or evidence of contamination no longer persists. Recommended quantitative analyses for each sample include total petroleum hydrocarbons (TPH) via diesel extraction by EPA method 8015 and aromatic volatiles (BTEX) by EPA method 8020. Drill cuttings and soil samples will be monitored with a portable PID or TLV instrument for volatile contaminants. An onsite geologist will supervise drilling/sampling operations and compile lithologic data for boring logs. Borings will be backfilled with bentonite grout and patched at the surface. Because a Geoprobe device will be used, no drill cuttings will be generated.

All proposed field operations will be conducted under your supervision. Your office will be notified at least 72 hours before all field operations. A written geologic report documenting all site assessment operations and signed by a California registered geologist, will be submitted to your office within 30 days of drilling operations. Anaheim Towing requests that this site assessment be conducted after its pending claim application has been reviewed and approved by the State Fund. If you have any questions or comments regarding this proposal, please do not hesitate to call us at 626/813-9310.

Please advise concerning the acceptability of this proposal.

Respectfully submitted,

J. Tim Hersch
California Registered Geologist #4082
President

REGISTERED GEOLOGIST
J. TIM HERSCH
#4082
STATE OF CALIFORNIA

Attachments
xc: Anaheim Towing

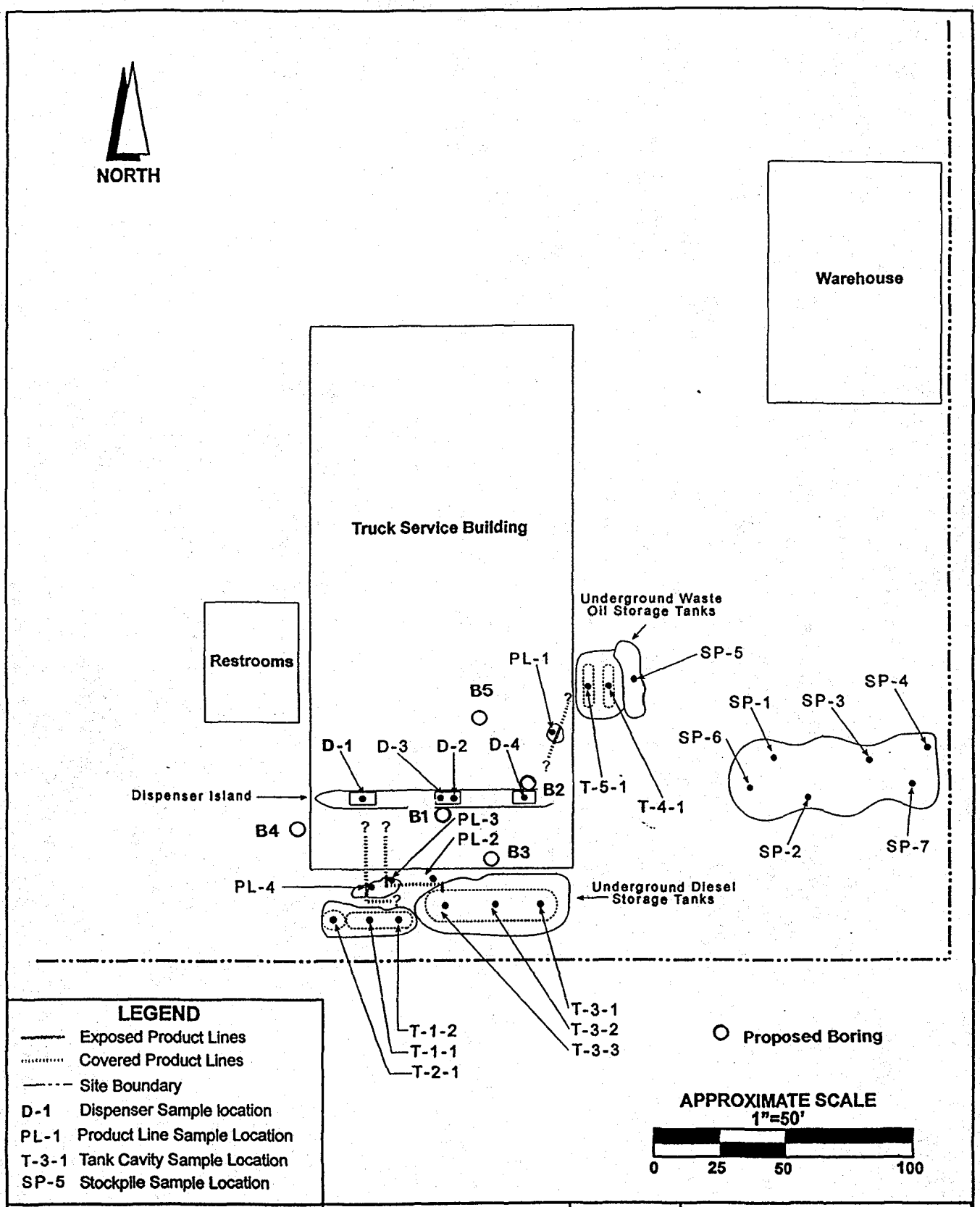

Anaheim-Fullerton Towing 1122 North Lemon Street Anaheim, California	SITE MAP	FIGURE 2	BLOCK ENVIRONMENTAL 23265 South Pointe Drive, Suite 100 Laguna Hills, California 92653

ND = Not detected at the indicated detection limit.

14148 E. Firestone Blvd., Santa Fe Springs, CA 90670 Tel: 562 921-8123, Fax: 562 921-7974

CHEMICAL & ENVIRONMENTAL LABORATORIES, INC.

ANALYTICAL REPORT

— M8015(Diesel)/8020(BTEX,MTBE) —

Client Name: Block Environmental
Project Manager: Bill Rice
Project Name: Anaheim Fullerton Towing

Date Sampled: 04/08,09/99
Date Analyzed: 04/09/99
Date Reported: 04/12/99

SAMPLE IDENTIFICATION		RESULT (mg/kg or ppm)					
C&E ID	Sample ID	M8015 Diesel	8020 Benzene	8020 Toluene	8020 Ethylbenzene	8020 Xylenes	8020 MTBE
90409A-2	SP-6	ND	ND	ND	ND	ND	ND
90409A-3	SP-7	ND	ND	ND	ND	0.027	ND
90409A-4	PL-2	ND	ND	ND	ND	ND	ND
90409A-5	PL-3	ND	ND	ND	ND	ND	ND
90409A-6	PL-4	ND	ND	ND	ND	ND	ND
90409A-7	D-1	8798	ND	ND	ND	ND	ND
90409A-8	D-2	35012	ND	ND	ND	9.556	ND
90409A-9	D-3	52837	ND	1.015	1.027	5.001	ND
90409A-11	T-3-1	ND	ND	ND	ND	ND	ND
90409A-12	T-3-2	ND	ND	ND	ND	ND	ND
90409A-13	T-3-3	ND	ND	ND	ND	ND	ND
90409A-14	PL-1-1	ND	ND	ND	ND	ND	ND
Detection Limit:		10	0.005	0.006	0.005	0.015	0.05

CHEMICAL & ENVIRONMENTAL LABORATORIES, INC.

ANALYTICAL REPORT
—EPA 418.1—

Client Name: Block Environmental
Project Manager: Bill Rice
Project Name: Anaheim Fullerton Towing

Date Sampled: 04/08,09/99
Date Analyzed: 04/09/99
Date Reported: 04/12/99

SAMPLE IDENTIFICATION		RESULT
C&E ID	Sample ID	(mg/kg or ppm)
90409A-1	SP-5	932
90409A-10	D-4	16120
90409A-15	T-4-1	ND
90409A-18	T-5-1	ND
Detection Limit:		10

ND = Not detected at the indicated detection limit.

14148 E. Firestone Blvd., Santa Fe Springs, CA 90670 Tel: 562 921-6123, Fax: 562 921-7974

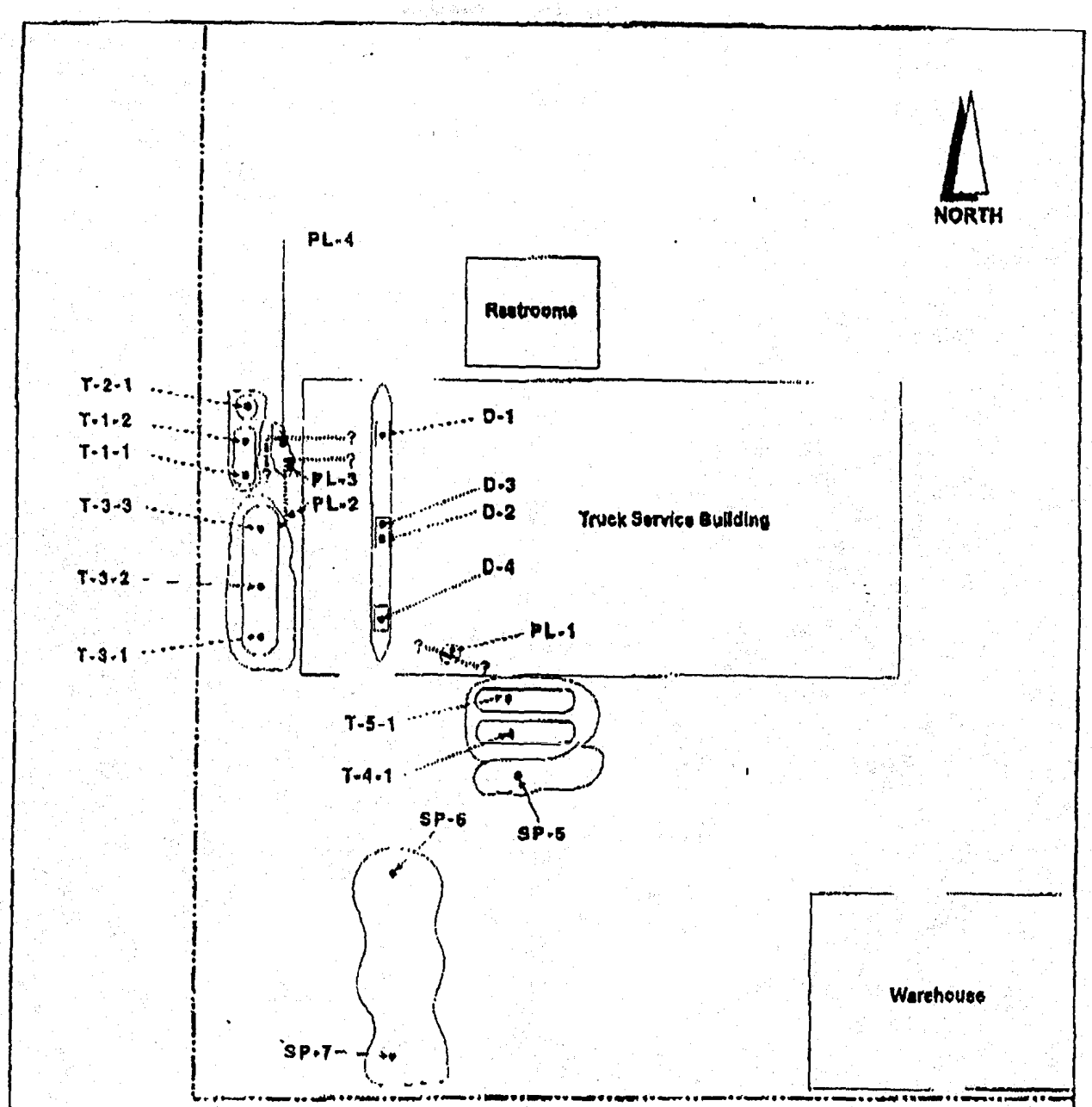

LEGEND

- Exposed Product Lines
- Covered Product Lines
- Site Boundary
- D-1 Dispenser Sample location
- PL-1 Product Line Sample Location
- T-3-1 Tank Cavity Sample Location
- SP-5 Stockpile Sample Location

APPROXIMATE SCALE
1"=50'
0 25 50 100

Anaheim-Fullerton Towing
1122 North Lemon Street
Anaheim, California

FIGURE 1

BLOCK ENVIRONMENTAL
23265 South Pointe Drive, Suite 100
Laguna Hills, California 92653

ANAHEIM PUBLIC UTILITIES

UST CASE SUMMARY AND CLOSURE RATIONALE

Date: January 13, 2000

Site Name: Orange County Towing

Address: 1122 N. Lemon Street

Responsible Party: Pat Saehlenou
P & H Enterprises
1122 N. Lemon Street
Anaheim, CA 92801

Current Land Use: Fleet Storage Yard

Future Land Use: Same

Adjacent Land Use: Industrial

UST Information (number, size, material stored, etc.): Five single wall steel USTs: one 20,000 gallon, one 10,000 gallon and one 2,000 gallon diesel and two 500 gallon waste oil, plus pipelines and four dispensers

	Soil Contamination (mg/kg)	
Contaminant	**Initially**	**Later Assessment***
1. TPH-gas	NT	NT
TPH-diesel	52,837	13,120
TRPH-oil	16,120	NT
2. Benzene	<0.005	<0.005
3. Toluene	1.015	<0.005
4. Ethylbenzene	1.027	0.0073
5. Xylenes	9.556	0.0091
6. MTBE	<0.05	<0.005
7. EPA 8010	ND	NT
* no remediation conducted		

Depth of Highest Benzene / MTBE Concentration Remaining: none / none

Greatest Depth of Benzene / MTBE Remaining: none / none

Depth to groundwater: estimated at 90 feet below ground

Soil Types: fine to coarse grained sands to 20 feet, silts and clays to 30 feet

Recharge Zone: Forebay

1122LCS2

Document Imaged On

Case Summary: In January 1999, the 2,000 and 10,000 gallon underground storage tanks were removed under the direction of the Anaheim Fire Department. In April 1999 the two waste oil tanks and dispensers were removed but the 20,000 gallon tank was abandoned in place by filling with concrete. Pipelines were also abandoned in place by capping. AFD directed the collection of a of total 16 soil samples below the equipment and seven from the spoils pile. All samples obtained from the tank zones were non-detect for all constituents, however, all four dispenser samples were found to be contaminated with levels ranging from 8,798 to 52,837 mg/kg TPH-diesel and 16,120 mg/kg TRPH. Trace levels of toluene, ethylbenzene and xylenes were detected in two samples. An EPA 8010 analysis found no chlorinated compounds in the sample with high TRPH. Upon receipt of the data, Anaheim Public Utilities Department opened a cleanup case on May 6, 1999.

Per an approved work plan, additional assessment was conducted in November 1999. Five geoprobe borings were pushed to 30 feet and two out of 24 soil samples found detectable levels of contamination: 13,200 and 1,850 mg/kg TPH-diesel at 5 and 10 feet below one dispenser.

The landowner has been the responsible party for the corrective actions conducted at the site. All soil excavated during the tank removal process was reused as backfill.

Site closure is recommended for the following reasons:

1. The source of the contamination has been removed. Four tanks and dispensers were removed and not replaced with any fueling systems. One 20,000 gallon tank and pipelines were abandoned in place per AFD guidelines.

2. Soil contamination appears to be minor in extent. It was estimated that 50 cubic yards of contaminated soil remain at the site, an amount that does appear to pose a significant risk.

3. There does not appear to be a significant risk to public health or groundwater. The deepest known contamination is 10 feet below the surface while groundwater is estimated to be found at 90 feet. A silty-clay layer was detected at 20 feet in all five borings. The contaminated area is within a roofed service garage which has a thick concrete floor. Even if the site were to be zoned for an occupied use, a health risk assessment would not be necessary based upon the data provided.

4. Ken Williams, Chief of the Pollution Investigation Section of the California Regional Water Quality Control Board, Santa Ana Region, concurred with site closure on January 13, 2000.

Based upon the information presented above, site closure is recommended.

Prepared and submitted by: Richard Wilson — 1-13-00
Richard Wilson
Environmental Services Specialist
Date

Concurrence by: John Hills — 1/14/00
John Hills
Environmental Services Manager
Date

Document Imaged On

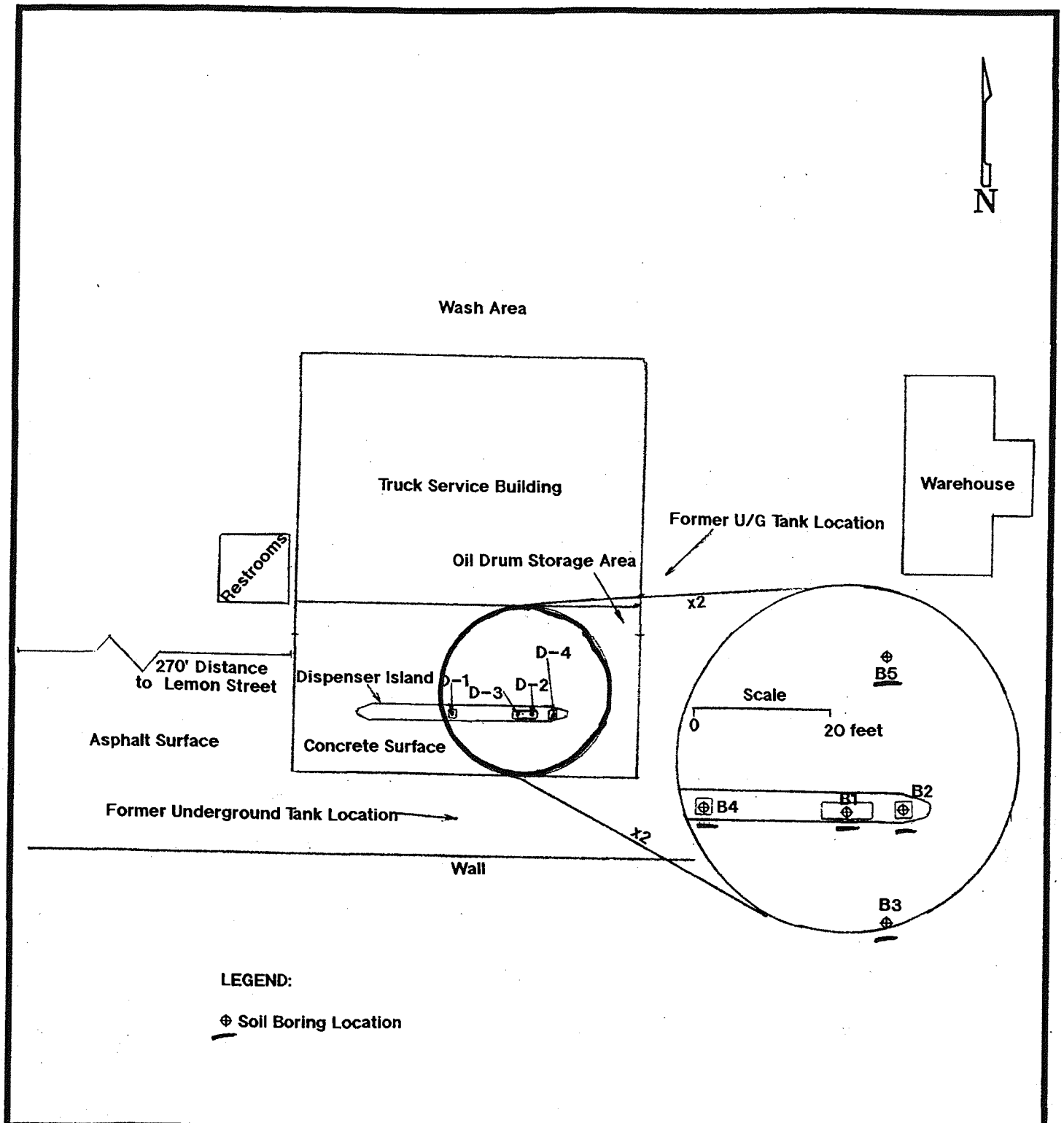

PIC ENVIRONMENTAL SERVICES 5102 GAYHURST AVENUE BALDWIN PARK, CA 91706	0 40 SCALE IN FEET	SITE SKETCH MAP

CLIENT: Anaheim Towing	FILE:	PROJECT MANAGER:	PROJECT NO.: E3084.2
LOCATION: 1122 North Lemon Street, Anaheim CA	DRAFTED BY:	DATE: 11/99	FIGURE: 2

Document Imaged On

CITY OF ANAHEIM, CALIFORNIA

Public Utilities Department – Regulatory Compliance

February 25, 2000

Steve Wilson
Anaheim / Fullerton Towing Company
1122 N. Lemon Street
Anaheim, CA 92801

Subject: No Further Action Required for Diesel Contaminated Soil at Anaheim Towing Facility Located at 1122 N. Lemon Street in Anaheim, CA

Dear Mr. Wilson:

This letter confirms the completion of site investigation and remedial action for diesel contaminated soil associated with the underground storage tank and dispenser removal actions that occurred in January and April, 1999. With the provision that the information provided to this Department was accurate and representative of existing conditions, it is the position of this office that no further action is required at this time. The site case summary provides additional information.

Please be advised that this letter does not relieve you of any liability under the California Health and Safety Code or Water Code for past, present, or future operations at the site. Nor does it relieve you of the responsibility to clean up existing, additional or previously unidentified conditions at the site which cause or threaten to cause pollution or nuisance or otherwise pose a threat to water quality or public health.

Changes in the present or proposed use of the site may require further site characterization and mitigation activity. It is the property owner's responsibility to notify this Department of any changes in report content, future contamination findings or site usage.

If you have any questions, I may be reached at (714) 765-4053.

Sincerely,

Richard Wilson
Environmental Services Specialist

c: Ken Williams, RWQCB
J. Tim Hersch, PIC Environmental

201 S. Anaheim Blvd., Suite 601, Anaheim, California 92805
(714) 765-5196 • FAX (714) 765-4175 • www.anaheim.net

DRUG USE IS LIFE ABUSE

Document Imaged On

Appendix #6: Qualifications

Paul Stoppelmann – Professional Geologist

Education:

CALIFORNIA STATE UNIVERSITY, FULLERTON
Bachelor of Science, Geology

CALIFORNIA STATE UNIVERSITY, LONG BEACH
Master of Science, Geology

Licenses/Certifications:

CALIFORNIA REGISTERED GEOLOGIST
License number 6559

CALIFORNIA CERTIFIED ENGINEERING GEOLOGIST
License number 2218

OSHA 40-HR HAZWOPER

Summary of Professional Experience:

Mr. Stopplemann is a highly qualified geologist with over 28 years of managing challenging subsurface investigations for public and private clients, and for a public works agency. He is licensed and experienced in geotechnical, hydrogeological, and environmental investigations.

These investigations have been applied to the design and construction of landfills in California, Montana, and Nevada, aggregate and clay evaluation studies, foundation investigations for wastewater treatment plant structures and other structures, tunnels, roads, forensic geotechnical investigations, water resources, and deep well brine injection. Mr. Stoppelmann has supported preparation of both EIR and California Title 27 landfill compliance documents.

He has conducted numerous Phase I and II environmental site assessments conducted prior to purchase of commercial property across the United States. He has also conducted investigations to define the lateral and vertical extent of both soil and groundwater contamination, as well remedial investigations and feasibility studies (RI/FS) following Comprehensive Environmental Response, Compensation, and Liability Act (CERCLA) requirements.

More specifically, Mr. Stoppelmann has technical experience in:

• Geologic logging of borings	• Aquifer testing of wells and data analyses
• Geologic mapping	• Shear strength testing of landfill liner materials
• Geophysical methods	• Groundwater monitoring well installation
• Geotechnical testing of soil and rock	• Multi-depth landfill gas perimeter monitoring well construction
• Seismic hazard analyses	• Cone penetrometer testing
• Slope stability analyses	• Pressuremeter testing
• Seismic site response	• Dewatering analyses
• Groundwater modeling	• Environmental testing
• Grouting applications	• Aggregate evaluations
• Storm water regulations	• Soil cement and lime-treated soils
• Water supply well installations	•

Morgan Davis Barry, PG

Education

UNIVERSITY OF NORTH CAROLINA WILMINGTON, Wilmington, NC 8/2009-5/2011

Master of Science: Geology

Areas of study include: Geophysics, geo-engineering, sedimentology, geohydrology, petrology and GIS and remote sensing work

UNIVERSITY OF VIRGINIA, Charlottesville, VA 9/2002-5/2007

Bachelor of Science: Environmental Science

Areas of study included: GIS, Conservation and Planning, Ecology, Hydrology, Geology, Atmosphere and Weather, General and Organic Chemistry, Physics, Calculus, and Statistics

Teaching Experience

UNIVERSITY OF NORTH CAROLINA WILMINGTON, Wilmington, NC 8/2009-5/2011

Teaching Assistant, Physical Geography Lab

I taught students about basic physical science and associated current issues and controversy, such as climate change, hurricanes, and regional weather

Work Experience

INDEPENDENT CONSULTANT 2013-present

Currently specializing in environmental due diligence and environmental assessments for large and small developments and special situations, compliance/permitting and quality control, land management, remediation and restoration projects, mineralogy, geotechnical/geophysical consulting and project management

URS CORPORATION, Wilmington, NC 6/13/2011-2013

Geologist

Duties included air quality monitoring, modeling and reporting for surrounding Marine Bases as well as local civil, environmental and remedial projects, GIS work and mining remediation and resource exploration. I worked with clients to see what their site-specific regulatory needs are in order to tailor an individual compliance program and provide technical assistance.

ONE ENVIRONMENTAL GROUP 2/2011-6/2011

Part time

I worked remotely assisting the Raleigh NC and Richmond VA offices in report write-ups and Phase I/Phase II Assessments and marketing/business development within the surrounding areas.

UNITED STATES ARMY CORPS OF ENGINEERS, Wilmington, NC 1/2011-5/2011

Intern, Regulatory Department

Duties included wetland delineation and beach renourishment projects, report writing and GIS work

SAVANNAH RIVER NATIONAL LABORATORY, DEPARTMENT OF ENERGY, Jackson, SC 5/2010-8/2010

Intern, Geology Department

Duties included seismic, geophysical and geotechnical work as well as environmental ground water monitoring, well installation and abandonment, remediation, GIS, and alternative energy research

S&ME INC., Richmond, VA 6/2007-1/2009

Staff Engineer

Performed physical laboratory testing of soils and provided engineering strength parameters, description, characterization, soil classification, and written reports. Geotechnical exploration experience includes inspection of data reduction of standard drilling and in situ testing in subsurface conditions.

UNIVERSITY OF VIRGINIA, Las Cruces, NM Summer 2006

Ph.D. Research Assistant

Researched issues pertaining to desert grassland, shrub land and aerosol encroachment due to climate change

Virginia Geotechnical, Richmond, VA Summer 2006

Environmental Intern

Duties included report writing, fieldwork and remediation

Appendix C Environmental Lien Search Report

Anaheim Boulevard Property
1122 North Anaheim Boulevard
Anaheim, CA 92801

Inquiry Number: 5127649.7
December 06, 2017

EDR Environmental Lien and AUL Search

Environmental Data Resources Inc

6 Armstrong Road
Shelton, CT 06484
800.352.0050
www.edrnet.com

EDR Environmental Lien and AUL Search

The EDR Environmental Lien and AUL Search Report provides results from a search of available current land title records for environmental cleanup liens and other activity and use limitations, such as engineering controls and institutional controls.

A network of professional, trained researchers, following established procedures, uses client supplied address information to:

- search for parcel information and/or legal description;
- search for ownership information;
- research official land title documents recorded at jurisdictional agencies such as recorders' offices, registries of deeds, county clerks' offices, etc.;
- access a copy of the deed;
- search for environmental encumbering instrument(s) associated with the deed;
- provide a copy of any environmental encumbrance(s) based upon a review of key words in the instrument(s) (title, parties involved, and description); and
- provide a copy of the deed or cite documents reviewed.

Thank you for your business.
Please contact EDR at 1-800-352-0050
with any questions or comments.

Disclaimer - Copyright and Trademark Notice

This Report contains certain information obtained from a variety of public and other sources reasonably available to Environmental Data Resources, Inc. It cannot be concluded from this Report that coverage information for the target and surrounding properties does not exist from other sources. **NO WARRANTY EXPRESSED OR IMPLIED, IS MADE WHATSOEVER IN CONNECTION WITH THIS REPORT. ENVIRONMENTAL DATA RESOURCES, INC. SPECIFICALLY DISCLAIMS THE MAKING OF ANY SUCH WARRANTIES, INCLUDING WITHOUT LIMITATION, MERCHANTABILITY OR FITNESS FOR A PARTICULAR USE OR PURPOSE. ALL RISK IS ASSUMED BY THE USER. IN NO EVENT SHALL ENVIRONMENTAL DATA RESOURCES, INC. BE LIABLE TO ANYONE, WHETHER ARISING OUT OF ERRORS OR OMISSIONS, NEGLIGENCE, ACCIDENT OR ANY OTHER CAUSE, FOR ANY LOSS OR DAMAGE, INCLUDING, WITHOUT LIMITATION, SPECIAL, INCIDENTAL, CONSEQUENTIAL, OR EXEMPLARY DAMAGES. ANY LIABILITY ON THE PART OF ENVIRONMENTAL DATA RESOURCES, INC. IS STRICTLY LIMITED TO A REFUND OF THE AMOUNT PAID FOR THIS REPORT.** Purchaser accepts this Report "AS IS". Any analyses, estimates, ratings, environmental risk levels or risk codes provided in this Report are provided for illustrative purposes only, and are not intended to provide, nor should they be interpreted as providing any facts regarding, or prediction orforecast of, any environmental risk for any property. Only a Phase I Environmental Site Assessment performed by an environmental professional can provide information regarding the environmental risk for any property. Additionally, the information provided in this Report is not to be construed as legal advice.

Copyright 2017 by Environmental Data Resources, Inc. All rights reserved. Reproduction in any media or format, in whole or in part, of any report or map of Environmental Data Resources, Inc. or its affiliates is prohibited without prior written permission.

EDR and its logos (including Sanborn and Sanborn Map) are trademarks of Environmental Data Resources, Inc. or its affiliates. All other trademarks used herein are the property of their respective owners.

EDR Environmental Lien and AUL Search

TARGET PROPERTY INFORMATION

ADDRESS

1122 North Anaheim Boulevard
Anaheim Boulevard Property
Anaheim, CA 92801

RESEARCH SOURCE

Source 1:

Orange Recorder
Orange, CA

PROPERTY INFORMATION

Deed 1:

Type of Deed:	deed
Title is vested in:	1122 N Anaheim Blvd
Title received from:	Patricia A Saehlenou Trustee Patricia A Saehlenou
Deed Dated	5/13/2010
Deed Recorded:	5/21/2010
Book:	NA
Page:	na
Volume:	na
Instrument:	na
Docket:	NA
Land Record Comments:	
Miscellaneous Comments:	
Legal Description:	See Exhibit
Legal Current Owner:	1122 N Anaheim Blvd
Parcel # / Property Identifier:	035-010-51
Comments:	See Exhibit

ENVIRONMENTAL LIEN

Environmental Lien: Found ☐ Not Found ☒

OTHER ACTIVITY AND USE LIMITATIONS (AULs)

AULs: Found ☐ Not Found ☒

Deed Exhibit 1

WHEN RECORDED MAIL TO:
Richard E. Streza
BROWN & STREZA, LLP
8105 Irvine Center Drive, Suite 700
Irvine, CA 92618

MAIL TAX STATEMENTS TO:

Particia A. Saehlenou
925 Minerva Place
Anaheim, California 92804

Recorded in Official Records, Orange County
Tom Daly, Clerk-Recorder
9.00
2010000240660 2:09 pm 05/21/10
276 418 Q01 2
0.00 0.00 0.00 0.00 3.00 0.00 0.00 0.00

SPACE ABOVE THIS LINE FOR RECORDER'S USE

QUITCLAIM DEED

The undersigned Grantor declares:
Documentary Transfer Tax: $0/No consideration
The grantors and the grantees in this conveyance are comprised of the same parties who continue to hold the same proportionate interest in the property, R & T 11925(d).

FOR A VALUABLE CONSIDERATION, receipt of which is hereby acknowledged,
Patricia A. Saehlenou, Trustee of Trust A of The Saehlenou Family Trust dated February 28, 1989 as to an undivided 74.10519% interest, Patricia A. Saehlenou, Trustee of Trust B Exempt of The Saehlenou Family Trust dated February 28, 1989 as to an undivided 17.25031% interest and Patricia A. Saehlenou, Trustee of Trust B Nonexempt of The Saehlenou Family Trust dated February 28, 1989, as to an undivided 8.6445% interest.

Does hereby REMISE, RELEASE AND FOREVER QUITCLAIM to
1122 N. ANAHEIM BLVD., LLC, a California limited liability company, as to an undivided 100% interest.

The following described real property in the City of Anaheim, County of Orange, State of California:

See Exhibit "A"

Subject to: All Covenants, Conditions, Restrictions, Reservations, Exceptions, Limitations, Uses, Rights, Rights of Way, Easements, and other matters of record.

Commonly known as: 1122 N. Anaheim Blvd., Anaheim, CA 92801
APN: 035-010-51
Dated: May 13, 2010

Patricia A. Saehlenou
Patricia A. Saehlenou, Trustee of Trust A of The Saehlenou Family Trust dated February 28, 1989; Trustee of Trust B Exempt of The Saehlenou Family Trust dated February 28, 1989; and as Trustee of Trust B Nonexempt of The Saehlenou Family Trust dated February 28, 1989

State of California }
}ss
County of Orange }

On MAY 13, 2010, before me, MARCELA GUTIERREZ, a Notary Public, personally appeared PATRICIA A. SAEHLENOU,

who proved to me on the basis of satisfactory evidence to be the person(~~s~~) whose name(~~s~~) is/~~are~~ subscribed to the within instrument and acknowledged to me that ~~he~~/she/~~they~~ executed the same in ~~his~~/her/~~their~~ authorized capacity(~~ies~~), and that by ~~his~~/her/~~their~~ signature(~~s~~) on the instrument the person(~~s~~), or the entity upon behalf of which the person(~~s~~) acted, executed the instrument.

I certify under PENALTY OF PERJURY under the laws of the State of California that the foregoing paragraph is true and correct.
Witness my hand and official seal.

Marcela Gutierrez
Notary Signature

MARCELA GUTIERREZ
Commission # 1728591
Notary Public - California
Orange County
My Comm. Expires Apr 1, 2011

(This area for official notarial seal)

MAIL TAX STATEMENTS AS DIRECTED ABOVE

EXHIBIT "A"

APN: 035-010-51
1122 N. Anaheim Blvd.
Anaheim, CA 92801

That portion of the East Half of the Southwest Quarter of Section 3, Township 4 South, Range 10 West, in the Rancho San Juan Cajon de Santa Ana, City of Anaheim, County of Orange, State of California, as per map recorded in Book 51, Page 10 of Miscellaneous Maps, in the office of the County Recorder of said County, described as follows:

Beginning at the Northwest corner of the South Half of the Northeast Quarter of said Southwest Quarter; thence Easterly along the Northerly line of said South Half to the Northerly prolongation of the Westerly line of the land described as Parcel 2 in the Deed to U.S. Industrial Alcohol Co., recorded November 15, 1926, in Book 689, Page 83 of Deeds; thence South 0° 02' 15" East along said prolongation and along said Westerly line to a point North 0° 02' 15" West 907.00 feet from the Southerly line of said Section 3, said point being the true point of beginning; thence South 0° 02' 15" East 350.00 feet; thence parallel with the Southerly line of said Section 3, West 604.33 feet to the Westerly line of said East Half, being the center of North Lemon Street, 60.00 feet in width; thence along said Westerly line and the Center Line of North Lemon Street, North 0° 01' 05" East 350.00 feet; thence East 603.99 feet to the true point of beginning.

Appendix D Environmental Database Report

Anaheim Boulevard Property
1122 North Anaheim Boulevard
Anaheim, CA 92801

Inquiry Number: 05127649.2r
December 05, 2017

The EDR Radius Map™ Report with GeoCheck®

6 Armstrong Road, 4th floor
Shelton, CT 06484
Toll Free: 800.352.0050
www.edrnet.com

FORM-LBB-SPM

TABLE OF CONTENTS

SECTION	PAGE
Executive Summary	ES1
Overview Map	2
Detail Map	3
Map Findings Summary	4
Map Findings	8
Orphan Summary	326
Government Records Searched/Data Currency Tracking	GR-1

GEOCHECK ADDENDUM

Physical Setting Source Addendum	A-1
Physical Setting Source Summary	A-2
Physical Setting SSURGO Soil Map	A-6
Physical Setting Source Map	A-10
Physical Setting Source Map Findings	A-12
Physical Setting Source Records Searched	PSGR-1

Thank you for your business.
Please contact EDR at 1-800-352-0050
with any questions or comments.

Disclaimer - Copyright and Trademark Notice

This Report contains certain information obtained from a variety of public and other sources reasonably available to Environmental Data Resources, Inc. It cannot be concluded from this Report that coverage information for the target and surrounding properties does not exist from other sources. **NO WARRANTY EXPRESSED OR IMPLIED, IS MADE WHATSOEVER IN CONNECTION WITH THIS REPORT. ENVIRONMENTAL DATA RESOURCES, INC. SPECIFICALLY DISCLAIMS THE MAKING OF ANY SUCH WARRANTIES, INCLUDING WITHOUT LIMITATION, MERCHANTABILITY OR FITNESS FOR A PARTICULAR USE OR PURPOSE. ALL RISK IS ASSUMED BY THE USER. IN NO EVENT SHALL ENVIRONMENTAL DATA RESOURCES, INC. BE LIABLE TO ANYONE, WHETHER ARISING OUT OF ERRORS OR OMISSIONS, NEGLIGENCE, ACCIDENT OR ANY OTHER CAUSE, FOR ANY LOSS OF DAMAGE, INCLUDING, WITHOUT LIMITATION, SPECIAL, INCIDENTAL, CONSEQUENTIAL, OR EXEMPLARY DAMAGES. ANY LIABILITY ON THE PART OF ENVIRONMENTAL DATA RESOURCES, INC. IS STRICTLY LIMITED TO A REFUND OF THE AMOUNT PAID FOR THIS REPORT.** Purchaser accepts this Report "AS IS". Any analyses, estimates, ratings, environmental risk levels or risk codes provided in this Report are provided for illustrative purposes only, and are not intended to provide, nor should they be interpreted as providing any facts regarding, or prediction or forecast of, any environmental risk for any property. Only a Phase I Environmental Site Assessment performed by an environmental professional can provide information regarding the environmental risk for any property. Additionally, the information provided in this Report is not to be construed as legal advice.

Copyright 2017 by Environmental Data Resources, Inc. All rights reserved. Reproduction in any media or format, in whole or in part, of any report or map of Environmental Data Resources, Inc., or its affiliates, is prohibited without prior written permission.

EDR and its logos (including Sanborn and Sanborn Map) are trademarks of Environmental Data Resources, Inc. or its affiliates. All other trademarks used herein are the property of their respective owners.

EXECUTIVE SUMMARY

A search of available environmental records was conducted by Environmental Data Resources, Inc (EDR). The report was designed to assist parties seeking to meet the search requirements of EPA's Standards and Practices for All Appropriate Inquiries (40 CFR Part 312), the ASTM Standard Practice for Environmental Site Assessments (E 1527-13) or custom requirements developed for the evaluation of environmental risk associated with a parcel of real estate.

TARGET PROPERTY INFORMATION

ADDRESS

1122 NORTH ANAHEIM BOULEVARD
ANAHEIM, CA 92801

COORDINATES

Latitude (North):	33.8491890 - 33˚ 50' 57.08''
Longitude (West):	117.9187890 - 117˚ 55' 7.64''
Universal Tranverse Mercator:	Zone 11
UTM X (Meters):	414998.9
UTM Y (Meters):	3745620.2
Elevation:	158 ft. above sea level

USGS TOPOGRAPHIC MAP ASSOCIATED WITH TARGET PROPERTY

Target Property Map:	5641294 ANAHEIM, CA
Version Date:	2012

AERIAL PHOTOGRAPHY IN THIS REPORT

Portions of Photo from:	20140513
Source:	USDA

MAPPED SITES SUMMARY

Target Property Address:
1122 NORTH ANAHEIM BOULEVARD
ANAHEIM, CA 92801

Click on Map ID to see full detail.

MAP ID	SITE NAME	ADDRESS	DATABASE ACRONYMS	RELATIVE ELEVATION	DIST (ft. & mi.) DIRECTION
A1	ANAHEIM/FULLERTON TO	1122	CA RGA LUST		TP
A2	ANAHEIM/FULLERTON TO	1122 N LEMON ST	CA RGA LUST		TP
A3	ANAHEIM FULLERTON TO	1122 N ANAHEIM BLVD	CA HAZNET		TP
A4	ANAHEIM FULLERTON TO	1122 N LEMON	CA HAZNET		TP
A5	P&H ENTERPRISES INC	1122 N ANAHEIM BLVD	FINDS		TP
A6	ANAHEIM/FULLERTON TO	1122 LEMON ST	CA RGA LUST		TP
A7	ANAHEIM/FULLERTON TO	1122 LEMON ST	CA LUST		TP
A8	ANAHEIM FULLERTON TO	1122 N ANAHEIM BLVD	CA LUST, CA SWEEPS UST, CA FID UST, RCRA NonGen /...		TP
A9	ANAHEIM/FULLERTON TO	1122 N LEMON ST	FINDS		TP
A10	ANAHEIM/FULLERTON TO	1122	CA HIST CORTESE		TP
B11	REGAL BELOIT CORP, E	1110 N LEMON ST	CA HIST UST, CA EMI, CA WDS	Lower	20, 0.004, WNW
B12	ELECTRA GEAR REGAL	1110 N LEMON ST	RCRA-SQG, FINDS, ECHO	Lower	20, 0.004, WNW
B13	ELECTRA-GEAR DIV.	1110 N. LEMON STREET	CA ENVIROSTOR, CA VCP	Lower	20, 0.004, WNW
B14	SUNWEST METALS INC	1150 N ANAHEIM BLVD	CA SWRCY, CA NPDES	Lower	62, 0.012, NW
15	MILLDRUM BROS	1020 N LEMON ST	EDR Hist Auto	Lower	125, 0.024, SW
B16	SUNWEST METALS INC.	1150 N LEMON ST	CA HIST UST, CA WDS	Higher	140, 0.027, NW
17	PERFORMANCE PRINTING	1050 N ANAHEIM BLVD	RCRA-SQG, FINDS, ECHO	Higher	280, 0.053, South
C18	MILNE TRUCK LINES IN	201 E LA PALMA AVENU	CA HIST UST	Higher	346, 0.066, SE
C19	ATCHESON'S EXPRESS L	201 E LAPALMA AVE	RCRA-LQG, ECHO	Higher	346, 0.066, SE
D20	DONS UNION	1198 N ANAHEIM	EDR Hist Auto	Higher	395, 0.075, NNW
D21	ALEX FOODS - SNACK D	1201 N LEMON ST	CA SWEEPS UST, CA HIST UST, CA FID UST, CA EMI	Higher	423, 0.080, NNW
D22	ALEX FOODS, SNACK DI	1201 N LEMON ST	CA HIST UST	Higher	423, 0.080, NNW
C23	QUANTUM CHEM CORP, U	1045 N KEMP ST	CA HIST UST, CA EMI	Higher	439, 0.083, ESE
C24	NATIONAL DISTIL & CH	1045 N KEMP ST	SEMS-ARCHIVE, RCRA-SQG	Higher	439, 0.083, ESE
E25	NORTH O C COMMUNITY	300 ROMNYEA	RCRA-SQG, FINDS, ECHO, CA HAZNET	Lower	501, 0.095, NW
F26	CANOS	950 N ANAHEIM BLVD	CA LUST	Higher	686, 0.130, SSE
G27	ORANGE COUNTY ARC	225 W CARL KARCHER W	CA ENVIROSTOR	Higher	686, 0.130, NNW
F28	THOR TRANSMISSION	929 N ANAHEIM BLVD A	RCRA-SQG, FINDS, ECHO	Higher	698, 0.132, SSE
F29	TECH TUNEUP AND LUBE	929 N ANAHEIM UNIT B	RCRA-SQG, FINDS, ECHO	Higher	698, 0.132, SSE
H30	ESSEX GROUP, INC	1075 N PATT ST	RCRA-SQG, CA ENVIROSTOR, CA LUST, CA HIST UST, CA...	Higher	715, 0.135, ENE
E31	PRESORT PARTNERS	245 CARL KARCHER WAY	CA DRYCLEANERS	Lower	725, 0.137, NW
G32	INMONT CORP.	1244 NORTH LEMON	CA ENVIROSTOR	Higher	819, 0.155, NNW
G33	INMONT CORP	1244 N LEMON ST	SEMS, RCRA-SQG, CA SLIC, CA HIST UST, CA Orange...	Higher	819, 0.155, NNW
H34	STEPAN CHEM CO	1208 N PATT ST	SEMS-ARCHIVE, RCRA-LQG	Higher	825, 0.156, ENE
H35	STEPAN CHEMICAL	1208 N PATT STREET	CA SLIC	Higher	825, 0.156, ENE
H36	STEPAN CO	1208 N PATT	CA ENVIROSTOR, CA LUST, CA HIST UST, CA Orange Co....	Higher	825, 0.156, ENE
H37	STEPAN COMPANY	1208N PATT STREET	NY MANIFEST	Higher	825, 0.156, ENE
H38	STEPHAN CHEMICAL	1208 NORTH PATT STRE	CA SLIC, CA CHMIRS	Higher	825, 0.156, ENE
H39	STEPAN COMPANY	1208 N PATT ST	CA AST, CA HAZNET	Higher	825, 0.156, ENE

MAPPED SITES SUMMARY

Target Property Address:
1122 NORTH ANAHEIM BOULEVARD
ANAHEIM, CA 92801

Click on Map ID to see full detail.

MAP ID	SITE NAME	ADDRESS	DATABASE ACRONYMS	RELATIVE ELEVATION	DIST (ft. & mi.) DIRECTION
40	SYNRES CHEMICAL COMP	1211 NORTH PATT / 12	CA ENVIROSTOR	Higher	910, 0.172, NE
I41	INMONT CORP. (UNITED	1244 LEMON STREET N	CA SLIC	Higher	916, 0.173, North
J42	MIKES VW PORSCHE AND	916 N AHAHEIM BLVD	RCRA-SQG, FINDS, ECHO	Higher	1039, 0.197, SSE
K43	COUNTRY CITY TOWING	110 E COMMERCIAL ST	CA AST	Higher	1049, 0.199, NNE
K44		110 E COMMERCIAL ST	CA AST	Higher	1057, 0.200, NNE
I45	CARL KARCHER ENTERPR	1301 N ANAHEIM BLVD	CA UST	Higher	1072, 0.203, NNW
I46	CARL KARCHER ENTERPR	1301 N LEMON ST	CA LUST	Higher	1073, 0.203, NNW
I47	CARL KARCHER ENTERPR	1301 N. ANAHEIM BLVD	CA LUST	Higher	1073, 0.203, NNW
I48	CARL KARCHER ENTERPR	1301 N LEMON	RCRA-SQG, CA LUST, CA SWEEPS UST, CA HIST UST, CA...	Higher	1073, 0.203, NNW
L49	KINSBURSKY BROTHERS	1314 ANAHEIM BLVD.	CORRACTS, RCRA-TSDF, RCRA-LQG, CA ENVIROSTOR, US.	Higher	1174, 0.222, NNW
J50	DEOCAMP MOTORS	904 N ANAHEIM BLVD	RCRA-SQG, FINDS, ECHO	Higher	1187, 0.225, SSE
M51	ROBERTSONS READY MIX	201 E COMMERCIAL ST	CA LUST, CA HIST UST, CA NPDES	Higher	1243, 0.235, NE
M52	ROBERTSON'S READY MI	201 E COMMERCIAL ST	CA UST	Higher	1243, 0.235, NE
M53	WERNER CORPORATION	201 COMMERCIAL	CA LUST	Higher	1243, 0.235, NE
M54	WERNER CORP	201 E COMMERCIAL	RCRA-SQG, CA LUST, CA SWEEPS UST, CA HIST UST, CA...	Higher	1243, 0.235, NE
N55	TOXCO INC	125 EAST COMMERCIAL	RCRA NonGen / NLR	Higher	1264, 0.239, North
N56	MOTIVE ENERGY	125 EAST COMMERCIAL	RCRA-LQG	Higher	1264, 0.239, North
N57	K B I INVESTMENTS L	125 E COMMERCIAL	RCRA-SQG	Higher	1264, 0.239, North
O58	RICHARDS W C OF CALI	1116 NO OLIVE ST	CA ENVIROSTOR, CA SLIC, CA HWP	Higher	1305, 0.247, East
O59	RICHARDS W C OF CALI	1116 NORTH OLIVE STR	SEMS, CORRACTS, RCRA-TSDF, RCRA NonGen / NLR	Higher	1305, 0.247, East
O60		1116 N OLIVE ST	CA AST	Higher	1305, 0.247, East
O61	JAMES PRODUCTIONS IN	1116 N OLIVE ST	CA AST	Higher	1305, 0.247, East
O62	RICHARDS W C OF CALI	1116 NO OLIVE ST	CA ENVIROSTOR	Higher	1305, 0.247, East
O63	RICHARDS, W.C./SPEC	1116 N OLIVE STREET	CA SLIC	Higher	1305, 0.247, East
M64	BRIDGEFORD FOOD CORP	1308 PATT	CA LUST, CA HIST CORTESE	Higher	1324, 0.251, NE
65	SYNRES CHEMICAL CO	1211 N OLIVE ST	SEMS-ARCHIVE	Higher	1329, 0.252, ENE
P66	FACILITY 13113-1	411 B JULIANNA	CA HIST CORTESE	Higher	1353, 0.256, East
Q67	LA PALMA	LA PALMA AVE & HARBO	CA WMUDS/SWAT	Lower	1373, 0.260, WSW
Q68	CEROMET	500 LA PALMA AVENUE	CA SLIC	Lower	1382, 0.262, WSW
L69	KINSBURSKY BROTHERS,	1314 NORTH LEMON STR	OH SWRCY	Higher	1400, 0.265, North
L70	KINSBURSKY BROTHERS	1314 NORTH ANAHEIM B	OH SWRCY	Higher	1400, 0.265, North
R71	PROPOSED COMMUNITY S	N. HARBOR BLVD. AND	CA ENVIROSTOR, CA SCH	Lower	1431, 0.271, WNW
M72	BRIDGFORD FOODS CORP	1308 N PATT ST	CA LUST, CA SWEEPS UST, CA HIST UST, CA FID UST	Higher	1432, 0.271, NE
R73	WORLD OIL #38	1201 HARBOR BLVD	CA LUST	Lower	1434, 0.272, WNW
S74	BELANGER BROS AUTOMO	813 ANAHEIM	CA LUST, CA HIST CORTESE	Higher	1469, 0.278, SSE
S75	BELANGER BROS AUTOMO	813 NORTH ANAHEIM BL	CA LUST, CA HIST UST, CA HAZNET	Higher	1473, 0.279, SSE
Q76	HORACE MANN ELEMENTA	560, 580, 600 LA PAL	CA ENVIROSTOR, CA SCH	Lower	1505, 0.285, WSW
R77	CARS 101	1221 HARBOR BLVD	CA LUST	Lower	1516, 0.287, WNW
R78	SUBARU OF ANAHEIM	1221 N HARBOR BLVD	CA LUST, CA HIST UST	Lower	1516, 0.287, WNW

MAPPED SITES SUMMARY

Target Property Address:
1122 NORTH ANAHEIM BOULEVARD
ANAHEIM, CA 92801

Click on Map ID to see full detail.

MAP ID	SITE NAME	ADDRESS	DATABASE ACRONYMS	RELATIVE ELEVATION	DIST (ft. & mi.) DIRECTION
T79	RELIANCE ELECTRIC-AD	1025 N SABINA ST	CA LUST, CA EMI	Higher	1555, 0.295, ESE
T80	RELIANCE ELECTRIC	1025 N SABINA ST	CA LUST, CA HAZNET	Higher	1555, 0.295, ESE
T81	RELIANCE ELECTRIC CO	1025 N SABINA ST	CA LUST, CA UST	Higher	1555, 0.295, ESE
R82	WORLD OIL CO	1201 NORTH HARBOR	RCRA-SQG, CA LUST, CA SWEEPS UST, CA HIST UST, CA...	Lower	1571, 0.298, WNW
P83	HOBBS TRUCKING CO.	501 E JULIANNA ST	CA LUST, CA SWEEPS UST, CA HIST UST, CA FID UST,...	Higher	1631, 0.309, East
U84	ANAHEIM CITRUS PRODU	421 E COMMERCIAL ST	CA LUST, CA SWEEPS UST, CA HIST UST	Higher	1718, 0.325, ENE
U85	ANAHEIM CITRUS PRODU	421 E COMMERCIAL ST	CA LUST, CA HIST UST, CA FID UST, CA EMI, CA HIST...	Higher	1718, 0.325, ENE
86	HOBBS TRUCKING CO	501 E JULIANA ST	CA LUST	Higher	1820, 0.345, East
V87	ORANGE COE - MANN UN	560, 580, AND 600 LA	CA ENVIROSTOR, CA SCH	Higher	1869, 0.354, ESE
W88	MONNIGS AUTO SERVICE	744 N ANAHEIM BLVD	CA LUST, CA UST, CA SWEEPS UST	Higher	1973, 0.374, SSE
X89	RODDICK TOOL CO. (FR	1023 N PAULINE ST	CA LUST, CA SLIC, CA DEED	Higher	2009, 0.380, East
X90	RODDICK TOOLS	1023 N PAULINE STREE	CA SLIC	Higher	2009, 0.380, East
V91	NORTHWEST MOTOR WELD	519 E LA PALMA AVE	RCRA-SQG, CA LUST, CA SWEEPS UST, CA FID UST,...	Higher	2010, 0.381, ESE
V92	NORTHWEST MOTOR WELD	519 E LA PALMA AVE	CA LUST, CA Orange Co. Industrial Site	Higher	2010, 0.381, ESE
X93	RODDICK TOOL CO. (FO	1023 PAULINE ST	CA LUST	Higher	2048, 0.388, East
X94	RODDICK TOOL CO. (FO	1023	CA HIST CORTESE	Higher	2084, 0.395, ESE
W95	MONNIG'S AUTO SERVIC	744 ANAHEIM BLVD	CA LUST, CA HIST CORTESE	Higher	2130, 0.403, SSE
96	HORACE MANN ELEMENTA	920 NORTH JANSS STRE	CA ENVIROSTOR, CA SCH	Lower	2154, 0.408, SW
97	MATT SMITH	761 CLEMENTINE	CA LUST	Lower	2208, 0.418, South
Y98	SHELL #1625	1625 S HARBOR BLVD	CA LUST, CA SWEEPS UST, CA FID UST	Lower	2350, 0.445, NW
Y99	SHELL	1625 S HARBOR BLVD	CA LUST, CA HAZNET	Lower	2350, 0.445, NW
Y100	SHELL OIL	1625 HARBOR	CA LUST, CA HIST CORTESE	Lower	2360, 0.447, NW
Y101	PEP BOYS #642	1530 S HARBOR BLVD	CA LUST, FINDS	Lower	2369, 0.449, NW
Y102	PEP BOYS	1530 HARBOR	CA LUST, CA HIST CORTESE	Lower	2369, 0.449, NW
Y103	PEP BOYS FULLERTON #	1530 S HARBOR BLVD	CA LUST, CA SWEEPS UST, CA FID UST	Lower	2369, 0.449, NW
104	ORANGEFAIR MALL	140 ORANGEFAIR	CA LUST	Lower	2463, 0.466, NNW
105	ANAHEIM MANN EXPANSI	918 NORTH CITRON STR	CA ENVIROSTOR, CA SCH	Lower	2572, 0.487, WSW
106	ORANGE COUNTY NORTH	VARIOUS SITES LOCATE	CA ENVIROSTOR	Lower	3078, 0.583, NNW
107	MLODZIK CORP - MONIT	800 EAST ORANGEFAIR	CA ENVIROSTOR	Higher	3202, 0.606, NE
108	AMERICAN DIVERSIFIED	1004 E ORANGEFAIR LN	CA HWP	Higher	3515, 0.666, NE
109	NORTHROP CORP.	301 E. ORANGETHORPE	CA ENVIROSTOR	Higher	3722, 0.705, NNE
110	LAURA SCUDDERS CO.	1525 NORTH RAYMOND A	CA ENVIROSTOR, CA LUST	Higher	4116, 0.780, NE
111	HERITAGE SCHOOL	CYPRESS STREET/ANAHE	CA ENVIROSTOR, CA SCH	Higher	4150, 0.786, SSE
Z112	BLACK OXIDE INDUSTRI	1735 ORANGETHORPE PA	RCRA-SQG, CA ENVIROSTOR, CA HIST UST, US AIRS, CA...	Higher	4568, 0.865, NE
Z113	KESTER SOLDER COMPAN	1730 N ORANGETHORPE	RCRA-SQG, CA ENVIROSTOR, CA LUST, CA SLIC, CA...	Higher	4790, 0.907, NNE
AA114	SO CAL GAS-ANAHEIM M	200 N BLOCK ATCHISON	EDR MGP	Higher	4956, 0.939, SE
AA115	SO CAL GAS/ANAHEIM M	200 N. BLOCK OF ATCH	CA ENVIROSTOR	Higher	5070, 0.960, SE
116	WESTERN MULTI TEX IN	1232 E ORANGETHORP E	CA ENVIROSTOR, CA Orange Co. Industrial Site	Higher	5120, 0.970, NE

EXECUTIVE SUMMARY

TARGET PROPERTY SEARCH RESULTS

The target property was identified in the following records. For more information on this property see page 8 of the attached EDR Radius Map report:

Site	Database(s)	EPA ID
ANAHEIM/FULLERTON TO 1122 ANAHEIM, CA	CA RGA LUST	N/A
ANAHEIM/FULLERTON TO 1122 N LEMON ST ANAHEIM, CA	CA RGA LUST	N/A
ANAHEIM FULLERTON TO 1122 N ANAHEIM BLVD ANAHEIM, CA 92801	CA HAZNET GEPAID: CAL000072480	N/A
ANAHEIM FULLERTON TO 1122 N LEMON ANAHEIM, CA 92801	CA HAZNET GEPAID: CAD983597790	N/A
P&H ENTERPRISES INC 1122 N ANAHEIM BLVD ANAHEIM, CA 92801	FINDS Registry ID:: 110066339634	N/A
ANAHEIM/FULLERTON TO 1122 LEMON ST ANAHEIM, CA	CA RGA LUST	N/A
ANAHEIM/FULLERTON TO 1122 LEMON ST ANAHEIM, CA 92801	CA LUST Database: LUST REG 8, Date of Government Version: 02/14/2005 Facility Status: Case Closed Global ID: T0605902300	N/A
ANAHEIM FULLERTON TO 1122 N ANAHEIM BLVD ANAHEIM, CA 92801	CA LUST Database: LUST, Date of Government Version: 09/11/2017 Status: Completed - Case Closed Global Id: T0605902300	CAD983597790
	CA SWEEPS UST Status: A Tank Status: A Comp Number: 6480	
	CA FID UST	

EXECUTIVE SUMMARY

	Facility Id: 30004544 Status: A	
	RCRA NonGen / NLR EPA ID:: CAD983597790	
	FINDS Registry ID:: 110002855107	
	ECHO	
ANAHEIM/FULLERTON TO 1122 N LEMON ST ANAHEIM, CA 92801	FINDS Registry ID:: 110065948997	N/A
ANAHEIM/FULLERTON TO 1122 ANAHEIM, CA 92801	CA HIST CORTESE Reg Id: 083003493T	N/A

DATABASES WITH NO MAPPED SITES

No mapped sites were found in EDR's search of available ("reasonably ascertainable ") government records either on the target property or within the search radius around the target property for the following databases:

STANDARD ENVIRONMENTAL RECORDS

Federal NPL site list

NPL..... National Priority List
Proposed NPL..... Proposed National Priority List Sites
NPL LIENS..... Federal Superfund Liens

Federal Delisted NPL site list

Delisted NPL..... National Priority List Deletions

Federal CERCLIS list

FEDERAL FACILITY..... Federal Facility Site Information listing

Federal RCRA generators list

RCRA-CESQG..... RCRA - Conditionally Exempt Small Quantity Generator

Federal institutional controls / engineering controls registries

LUCIS..... Land Use Control Information System

US ENG CONTROLS..... Engineering Controls Sites List
US INST CONTROL..... Sites with Institutional Controls

Federal ERNS list

ERNS..... Emergency Response Notification System

State- and tribal - equivalent NPL

CA RESPONSE..... State Response Sites

State and tribal landfill and/or solid waste disposal site lists

CA SWF/LF..... Solid Waste Information System

State and tribal leaking storage tank lists

INDIAN LUST..... Leaking Underground Storage Tanks on Indian Land

State and tribal registered storage tank lists

FEMA UST..... Underground Storage Tank Listing
INDIAN UST..... Underground Storage Tanks on Indian Land

State and tribal voluntary cleanup sites

INDIAN VCP..... Voluntary Cleanup Priority Listing

ADDITIONAL ENVIRONMENTAL RECORDS

Local Brownfield lists

US BROWNFIELDS..... A Listing of Brownfields Sites

Local Lists of Landfill / Solid Waste Disposal Sites

CA HAULERS..... Registered Waste Tire Haulers Listing
INDIAN ODI..... Report on the Status of Open Dumps on Indian Lands
DEBRIS REGION 9..... Torres Martinez Reservation Illegal Dump Site Locations
ODI..... Open Dump Inventory
IHS OPEN DUMPS..... Open Dumps on Indian Land

Local Lists of Hazardous waste / Contaminated Sites

US HIST CDL..... Delisted National Clandestine Laboratory Register
CA HIST Cal-Sites..... Historical Calsites Database
CA CDL..... Clandestine Drug Labs
CA Toxic Pits..... Toxic Pits Cleanup Act Sites
US CDL..... National Clandestine Laboratory Register

Local Land Records

CA LIENS..... Environmental Liens Listing
LIENS 2..... CERCLA Lien Information

Records of Emergency Release Reports

HMIRS	Hazardous Materials Information Reporting System
CA LDS	Land Disposal Sites Listing
CA MCS	Military Cleanup Sites Listing
CA SPILLS 90	SPILLS 90 data from FirstSearch

Other Ascertainable Records

FUDS	Formerly Used Defense Sites
DOD	Department of Defense Sites
SCRD DRYCLEANERS	State Coalition for Remediation of Drycleaners Listing
EPA WATCH LIST	EPA WATCH LIST
TSCA	Toxic Substances Control Act
TRIS	Toxic Chemical Release Inventory System
SSTS	Section 7 Tracking Systems
ROD	Records Of Decision
RMP	Risk Management Plans
RAATS	RCRA Administrative Action Tracking System
PRP	Potentially Responsible Parties
PADS	PCB Activity Database System
ICIS	Integrated Compliance Information System
FTTS	FIFRA/ TSCA Tracking System - FIFRA (Federal Insecticide, Fungicide, & Rodenticide Act)/TSCA (Toxic Substances Control Act)
MLTS	Material Licensing Tracking System
COAL ASH DOE	Steam-Electric Plant Operation Data
COAL ASH EPA	Coal Combustion Residues Surface Impoundments List
PCB TRANSFORMER	PCB Transformer Registration Database
RADINFO	Radiation Information Database
HIST FTTS	FIFRA/TSCA Tracking System Administrative Case Listing
DOT OPS	Incident and Accident Data
CONSENT	Superfund (CERCLA) Consent Decrees
INDIAN RESERV	Indian Reservations
FUSRAP	Formerly Utilized Sites Remedial Action Program
UMTRA	Uranium Mill Tailings Sites
LEAD SMELTERS	Lead Smelter Sites
US MINES	Mines Master Index File
ABANDONED MINES	Abandoned Mines
UXO	Unexploded Ordnance Sites
DOCKET HWC	Hazardous Waste Compliance Docket Listing
FUELS PROGRAM	EPA Fuels Program Registered Listing
CA BOND EXP. PLAN	Bond Expenditure Plan
CA Cortese	"Cortese" Hazardous Waste & Substances Sites List
CA CUPA Listings	CUPA Resources List
CA ENF	Enforcement Action Listing
CA Financial Assurance	Financial Assurance Information Listing
CA HWT	Registered Hazardous Waste Transporter Database
CA MINES	Mines Site Location Listing
CA MWMP	Medical Waste Management Program Listing
CA PEST LIC	Pesticide Regulation Licenses Listing
CA PROC	Certified Processors Database
CA Notify 65	Proposition 65 Records
CA UIC	UIC Listing
CA WASTEWATER PITS	Oil Wastewater Pits Listing

EXECUTIVE SUMMARY

CA WIP..... Well Investigation Program Case List

EDR HIGH RISK HISTORICAL RECORDS

EDR Exclusive Records

EDR Hist Cleaner..... EDR Exclusive Historical Cleaners

EDR RECOVERED GOVERNMENT ARCHIVES

Exclusive Recovered Govt. Archives

CA RGA LF..... Recovered Government Archive Solid Waste Facilities List

SURROUNDING SITES: SEARCH RESULTS

Surrounding sites were identified in the following databases.

Elevations have been determined from the USGS Digital Elevation Model and should be evaluated on a relative (not an absolute) basis. Relative elevation information between sites of close proximity should be field verified. Sites with an elevation equal to or higher than the target property have been differentiated below from sites with an elevation lower than the target property.
Page numbers and map identification numbers refer to the EDR Radius Map report where detailed data on individual sites can be reviewed.

Sites listed in ***bold italics*** are in multiple databases.

Unmappable (orphan) sites are not considered in the foregoing analysis.

STANDARD ENVIRONMENTAL RECORDS

Federal CERCLIS list

SEMS: SEMS (Superfund Enterprise Management System) tracks hazardous waste sites, potentially hazardous waste sites, and remedial activities performed in support of EPA's Superfund Program across the United States. The list was formerly know as CERCLIS, renamed to SEMS by the EPA in 2015. The list contains data on potentially hazardous waste sites that have been reported to the USEPA by states, municipalities, private companies and private persons, pursuant to Section 103 of the Comprehensive Environmental Response, Compensation, and Liability Act (CERCLA). This dataset also contains sites which are either proposed to or on the National Priorities List (NPL) and the sites which are in the screening and assessment phase for possible inclusion on the NPL.

A review of the SEMS list, as provided by EDR, and dated 07/11/2017 has revealed that there are 2 SEMS sites within approximately 0.5 miles of the target property.

Equal/Higher Elevation	Address	Direction / Distance	Map ID	Page
INMONT CORP	***1244 N LEMON ST***	***NNW 1/8 - 1/4 (0.155 mi.)***	***G33***	***62***
RICHARDS W C OF CALI	***1116 NORTH OLIVE STR***	***E 1/8 - 1/4 (0.247 mi.)***	***O59***	***194***

EXECUTIVE SUMMARY

Federal CERCLIS NFRAP site list

SEMS-ARCHIVE: SEMS-ARCHIVE (Superfund Enterprise Management System Archive) tracks sites that have no further interest under the Federal Superfund Program based on available information. The list was formerly known as the CERCLIS-NFRAP, renamed to SEMS ARCHIVE by the EPA in 2015. EPA may perform a minimal level of assessment work at a site while it is archived if site conditions change and/or new information becomes available. Archived sites have been removed and archived from the inventory of SEMS sites. Archived status indicates that, to the best of EPA's knowledge, assessment at a site has been completed and that EPA has determined no further steps will be taken to list the site on the National Priorities List (NPL), unless information indicates this decision was not appropriate or other considerations require a recommendation for listing at a later time. The decision does not necessarily mean that there is no hazard associated with a given site; it only means that. based upon available information, the location is not judged to be potential NPL site.

A review of the SEMS-ARCHIVE list, as provided by EDR, and dated 07/11/2017 has revealed that there are 3 SEMS-ARCHIVE sites within approximately 0.5 miles of the target property.

Equal/Higher Elevation	Address	Direction / Distance	Map ID	Page
NATIONAL DISTIL & CH	***1045 N KEMP ST***	***ESE 0 - 1/8 (0.083 mi.)***	***C24***	***41***
STEPAN CHEM CO	***1208 N PATT ST***	***ENE 1/8 - 1/4 (0.156 mi.)***	***H34***	***68***
SYNRES CHEMICAL CO	1211 N OLIVE ST	ENE 1/4 - 1/2 (0.252 mi.)	65	201

Federal RCRA CORRACTS facilities list

CORRACTS: CORRACTS is a list of handlers with RCRA Corrective Action Activity. This report shows which nationally-defined corrective action core events have occurred for every handler that has had corrective action activity.

A review of the CORRACTS list, as provided by EDR, and dated 09/13/2017 has revealed that there are 2 CORRACTS sites within approximately 1 mile of the target property.

Equal/Higher Elevation	Address	Direction / Distance	Map ID	Page
KINSBURSKY BROTHERS	***1314 ANAHEIM BLVD.***	***NNW 1/8 - 1/4 (0.222 mi.)***	***L49***	***107***
RICHARDS W C OF CALI	***1116 NORTH OLIVE STR***	***E 1/8 - 1/4 (0.247 mi.)***	***O59***	***194***

Federal RCRA non-CORRACTS TSD facilities list

RCRA-TSDF: RCRAInfo is EPA's comprehensive information system, providing access to data supporting the Resource Conservation and Recovery Act (RCRA) of 1976 and the Hazardous and Solid Waste Amendments (HSWA) of 1984. The database includes selective information on sites which generate, transport, store, treat and/or dispose of hazardous waste as defined by the Resource Conservation and Recovery Act (RCRA). Transporters are individuals or entities that move hazardous waste from the generator offsite to a facility that can recycle, treat, store, or dispose of the waste. TSDFs treat, store, or dispose of the waste.

A review of the RCRA-TSDF list, as provided by EDR, and dated 09/13/2017 has revealed that there are 2 RCRA-TSDF sites within approximately 0.5 miles of the target property.

Equal/Higher Elevation	Address	Direction / Distance	Map ID	Page
KINSBURSKY BROTHERS	***1314 ANAHEIM BLVD.***	***NNW 1/8 - 1/4 (0.222 mi.)***	***L49***	***107***
RICHARDS W C OF CALI	***1116 NORTH OLIVE STR***	***E 1/8 - 1/4 (0.247 mi.)***	***O59***	***194***

EXECUTIVE SUMMARY

Federal RCRA generators list

RCRA-LQG: RCRAInfo is EPA's comprehensive information system, providing access to data supporting the Resource Conservation and Recovery Act (RCRA) of 1976 and the Hazardous and Solid Waste Amendments (HSWA) of 1984. The database includes selective information on sites which generate, transport, store, treat and/or dispose of hazardous waste as defined by the Resource Conservation and Recovery Act (RCRA). Large quantity generators (LQGs) generate over 1,000 kilograms (kg) of hazardous waste, or over 1 kg of acutely hazardous waste per month.

A review of the RCRA-LQG list, as provided by EDR, and dated 09/13/2017 has revealed that there are 4 RCRA-LQG sites within approximately 0.25 miles of the target property.

Equal/Higher Elevation	Address	Direction / Distance	Map ID	Page
ATCHESON'S EXPRESS L	***201 E LAPALMA AVE***	***SE 0 - 1/8 (0.066 mi.)***	***C19***	***32***
STEPAN CHEM CO	***1208 N PATT ST***	***ENE 1/8 - 1/4 (0.156 mi.)***	***H34***	***68***
KINSBURSKY BROTHERS	***1314 ANAHEIM BLVD.***	***NNW 1/8 - 1/4 (0.222 mi.)***	***L49***	***107***
MOTIVE ENERGY	125 EAST COMMERCIAL	N 1/8 - 1/4 (0.239 mi.)	N56	187

RCRA-SQG: RCRAInfo is EPA's comprehensive information system, providing access to data supporting the Resource Conservation and Recovery Act (RCRA) of 1976 and the Hazardous and Solid Waste Amendments (HSWA) of 1984. The database includes selective information on sites which generate, transport, store, treat and/or dispose of hazardous waste as defined by the Resource Conservation and Recovery Act (RCRA). Small quantity generators (SQGs) generate between 100 kg and 1,000 kg of hazardous waste per month.

A review of the RCRA-SQG list, as provided by EDR, and dated 09/13/2017 has revealed that there are 13 RCRA-SQG sites within approximately 0.25 miles of the target property.

Equal/Higher Elevation	Address	Direction / Distance	Map ID	Page
PERFORMANCE PRINTING	***1050 N ANAHEIM BLVD***	***S 0 - 1/8 (0.053 mi.)***	***17***	***30***
NATIONAL DISTIL & CH	***1045 N KEMP ST***	***ESE 0 - 1/8 (0.083 mi.)***	***C24***	***41***
THOR TRANSMISSION	***929 N ANAHEIM BLVD A***	***SSE 1/8 - 1/4 (0.132 mi.)***	***F28***	***48***
TECH TUNEUP AND LUBE	***929 N ANAHEIM UNIT B***	***SSE 1/8 - 1/4 (0.132 mi.)***	***F29***	***50***
ESSEX GROUP, INC	***1075 N PATT ST***	***ENE 1/8 - 1/4 (0.135 mi.)***	***H30***	***51***
INMONT CORP	***1244 N LEMON ST***	***NNW 1/8 - 1/4 (0.155 mi.)***	***G33***	***62***
MIKES VW PORSCHE AND	***916 N AHAHEIM BLVD***	***SSE 1/8 - 1/4 (0.197 mi.)***	***J42***	***93***
CARL KARCHER ENTERPR	***1301 N LEMON***	***NNW 1/8 - 1/4 (0.203 mi.)***	***I48***	***100***
DEOCAMP MOTORS	***904 N ANAHEIM BLVD***	***SSE 1/8 - 1/4 (0.225 mi.)***	***J50***	***171***
WERNER CORP	***201 E COMMERCIAL***	***NE 1/8 - 1/4 (0.235 mi.)***	***M54***	***179***
K B I INVESTMENTS L	125 E COMMERCIAL	N 1/8 - 1/4 (0.239 mi.)	N57	190

Lower Elevation	Address	Direction / Distance	Map ID	Page
ELECTRA GEAR REGAL	***1110 N LEMON ST***	***WNW 0 - 1/8 (0.004 mi.)***	***B12***	***21***
NORTH O C COMMUNITY	***300 ROMNYEA***	***NW 0 - 1/8 (0.095 mi.)***	***E25***	***44***

State- and tribal - equivalent CERCLIS

CA ENVIROSTOR: The Department of Toxic Substances Control's (DTSC's) Site Mitigation and Brownfields Reuse Program's (SMBRP's) EnviroStor database identifes sites that have known contamination or sites for which there may be reasons to investigate further. The database includes the following site types: Federal

EXECUTIVE SUMMARY

Superfund sites (National Priorities List (NPL)); State Response, including Military Facilities and State Superfund; Voluntary Cleanup; and School sites. EnviroStor provides similar information to the information that was available in CalSites, and provides additional site information, including, but not limited to, identification of formerly-contaminated properties that have been released for reuse, properties where environmental deed restrictions have been recorded to prevent inappropriate land uses, and risk characterization information that is used to assess potential impacts to public health and the environment at contaminated sites.

A review of the CA ENVIROSTOR list, as provided by EDR, and dated 07/31/2017 has revealed that there are 23 CA ENVIROSTOR sites within approximately 1 mile of the target property.

Equal/Higher Elevation	Address	Direction / Distance	Map ID	Page
ORANGE COUNTY ARC Facility Id: 30830001 Status: No Action Required	225 W CARL KARCHER W	NNW 1/8 - 1/4 (0.130 mi.)	G27	47
ESSEX GROUP, INC Facility Id: 71003788 Status: Refer: Other Agency	***1075 N PATT ST***	***ENE 1/8 - 1/4 (0.135 mi.)***	***H30***	***51***
INMONT CORP. Facility Id: 30280128 Status: Refer: EPA	1244 NORTH LEMON	NNW 1/8 - 1/4 (0.155 mi.)	G32	60
STEPAN CO Facility Id: 30280114 Facility Id: 71002413 Status: Refer: RCRA Status: Inactive - Needs Evaluation	***1208 N PATT***	***ENE 1/8 - 1/4 (0.156 mi.)***	***H36***	***76***
SYNRES CHEMICAL COMP Facility Id: 30280127 Status: Inactive - Needs Evaluation	1211 NORTH PATT / 12	NE 1/8 - 1/4 (0.172 mi.)	40	91
KINSBURSKY BROTHERS Facility Id: 80001702 Facility Id: 30330008 Status: Active Status: Refer: RCRA	***1314 ANAHEIM BLVD.***	***NNW 1/8 - 1/4 (0.222 mi.)***	***L49***	***107***
RICHARDS W C OF CALI Facility Id: 60001458 Status: No Further Action	***1116 NO OLIVE ST***	***E 1/8 - 1/4 (0.247 mi.)***	***O58***	***192***
RICHARDS W C OF CALI Facility Id: 80001635 Status: No Action Required	1116 NO OLIVE ST	E 1/8 - 1/4 (0.247 mi.)	O62	199
ORANGE COE - MANN UN Facility Id: 30880006 Facility Id: 30880004 Status: No Further Action	***560, 580, AND 600 LA***	***ESE 1/4 - 1/2 (0.354 mi.)***	***V87***	***249***
MLODZIK CORP - MONIT Facility Id: 71002372 Facility Id: 30340019 Status: Refer: RWQCB Status: Refer: RCRA	800 EAST ORANGEFAIR	NE 1/2 - 1 (0.606 mi.)	107	292
NORTHROP CORP. Facility Id: 71003231 Status: Inactive - Needs Evaluation	301 E. ORANGETHORPE	NNE 1/2 - 1 (0.705 mi.)	109	296
LAURA SCUDDERS CO.	***1525 NORTH RAYMOND A***	***NE 1/2 - 1 (0.780 mi.)***	***110***	***297***

Facility Id: 30200008 Status: Refer: Other Agency				
HERITAGE SCHOOL Facility Id: 30590002 Status: Inactive - Needs Evaluation	***CYPRESS STREET/ANAHE***	***SSE 1/2 - 1 (0.786 mi.)***	***111***	***299***
BLACK OXIDE INDUSTRI Facility Id: 71002565 Status: Inactive - Needs Evaluation	***1735 ORANGETHORPE PA***	***NE 1/2 - 1 (0.865 mi.)***	***Z112***	***302***
KESTER SOLDER COMPAN Facility Id: 71003750 Status: Refer: Other Agency	***1730 N ORANGETHORPE***	***NNE 1/2 - 1 (0.907 mi.)***	***Z113***	***312***
SO CAL GAS/ANAHEIM M Facility Id: 30490107 Status: No Further Action	200 N. BLOCK OF ATCH	SE 1/2 - 1 (0.960 mi.)	AA115	323
WESTERN MULTI TEX IN Facility Id: 30500023 Status: Refer: 1248 Local Agency	***1232 E ORANGETHORP E***	***NE 1/2 - 1 (0.970 mi.)***	***116***	***324***

Lower Elevation	Address	Direction / Distance	Map ID	Page
ELECTRA-GEAR DIV. Facility Id: 71002509 Status: Active	***1110 N. LEMON STREET***	***WNW 0 - 1/8 (0.004 mi.)***	***B13***	***22***
PROPOSED COMMUNITY S Facility Id: 60001661 Status: No Further Action	***N. HARBOR BLVD. AND***	***WNW 1/4 - 1/2 (0.271 mi.)***	***R71***	***205***
HORACE MANN ELEMENTA Facility Id: 30650002 Status: No Action Required	***560, 580, 600 LA PAL***	***WSW 1/4 - 1/2 (0.285 mi.)***	***Q76***	***215***
HORACE MANN ELEMENTA Facility Id: 30010016 Status: No Further Action	***920 NORTH JANSS STRE***	***SW 1/4 - 1/2 (0.408 mi.)***	***96***	***266***
ANAHEIM MANN EXPANSI Facility Id: 30010007 Status: Certified	***918 NORTH CITRON STR***	***WSW 1/4 - 1/2 (0.487 mi.)***	***105***	***286***
ORANGE COUNTY NORTH Facility Id: 60002058 Status: Active	VARIOUS SITES LOCATE	NNW 1/2 - 1 (0.583 mi.)	106	291

State and tribal leaking storage tank lists

CA LUST: Leaking Underground Storage Tank (LUST) Sites included in GeoTracker. GeoTracker is the Water Boards data management system for sites that impact, or have the potential to impact, water quality in California, with emphasis on groundwater.

A review of the CA LUST list, as provided by EDR, has revealed that there are 38 CA LUST sites within approximately 0.5 miles of the target property.

Equal/Higher Elevation	Address	Direction / Distance	Map ID	Page
CANOS Database: LUST, Date of Government Version: 09/11/2017 Database: ORANGE CO. LUST, Date of Government Version: 08/07/2017	950 N ANAHEIM BLVD	SSE 1/8 - 1/4 (0.130 mi.)	F26	45

Status: Completed - Case Closed
Facility Id: 89UT195
Global Id: T0605900209

ESSEX GROUP, INC ***1075 N PATT ST*** ***ENE 1/8 - 1/4 (0.135 mi.)*** ***H30*** ***51***
Database: LUST REG 8, Date of Government Version: 02/14/2005
Database: LUST, Date of Government Version: 09/11/2017
Status: Completed - Case Closed
Facility Status: Case Closed
Global Id: T0605901806
Global ID: T0605901806

STEPAN CO ***1208 N PATT*** ***ENE 1/8 - 1/4 (0.156 mi.)*** ***H36*** ***76***
Database: LUST REG 8, Date of Government Version: 02/14/2005
Database: LUST, Date of Government Version: 09/11/2017
Status: Completed - Case Closed
Facility Status: Case Closed
Global Id: T0605900309
Global ID: T0605900309

CARL KARCHER ENTERPR 1301 N LEMON ST NNW 1/8 - 1/4 (0.203 mi.) I46 96
Database: LUST, Date of Government Version: 09/11/2017
Status: Completed - Case Closed
Global Id: T0605901473

CARL KARCHER ENTERPR 1301 N. ANAHEIM BLVD NNW 1/8 - 1/4 (0.203 mi.) I47 98
Database: LUST, Date of Government Version: 09/11/2017
Status: Completed - Case Closed
Global Id: T0605935834

CARL KARCHER ENTERPR ***1301 N LEMON*** ***NNW 1/8 - 1/4 (0.203 mi.)*** ***I48*** ***100***
Database: LUST REG 8, Date of Government Version: 02/14/2005
Facility Status: Case Closed
Global ID: T0605901473

ROBERTSONS READY MIX ***201 E COMMERCIAL ST*** ***NE 1/8 - 1/4 (0.235 mi.)*** ***M51*** ***173***
Database: LUST, Date of Government Version: 09/11/2017
Status: Completed - Case Closed
Global Id: T0605900868

WERNER CORPORATION 201 COMMERCIAL NE 1/8 - 1/4 (0.235 mi.) M53 179
Database: ORANGE CO. LUST, Date of Government Version: 08/07/2017
Facility Id: 88UT192

WERNER CORP ***201 E COMMERCIAL*** ***NE 1/8 - 1/4 (0.235 mi.)*** ***M54*** ***179***
Database: LUST REG 8, Date of Government Version: 02/14/2005
Facility Status: Case Closed
Global ID: T0605900868

BRIDGEFORD FOOD CORP ***1308 PATT*** ***NE 1/4 - 1/2 (0.251 mi.)*** ***M64*** ***200***
Database: LUST REG 8, Date of Government Version: 02/14/2005
Facility Status: Pollution Characterization
Global ID: T0605900381

BRIDGFORD FOODS CORP ***1308 N PATT ST*** ***NE 1/4 - 1/2 (0.271 mi.)*** ***M72*** ***208***
Database: LUST, Date of Government Version: 09/11/2017
Database: ORANGE CO. LUST, Date of Government Version: 08/07/2017
Status: Completed - Case Closed
Facility Id: 87UT109
Global Id: T0605900381

BELANGER BROS AUTOMO ***813 ANAHEIM*** ***SSE 1/4 - 1/2 (0.278 mi.)*** ***S74*** ***212***
Database: LUST REG 8, Date of Government Version: 02/14/2005
Database: LUST, Date of Government Version: 09/11/2017

Status: Completed - Case Closed
Facility Status: Case Closed
Global Id: T0605901076
Global ID: T0605901076

BELANGER BROS AUTOMO ***813 NORTH ANAHEIM BL*** ***SSE 1/4 - 1/2 (0.279 mi.)*** ***S75*** ***214***
Database: ORANGE CO. LUST, Date of Government Version: 08/07/2017
Facility Id: 90UT032

RELIANCE ELECTRIC-AD ***1025 N SABINA ST*** ***ESE 1/4 - 1/2 (0.295 mi.)*** ***T79*** ***221***
Database: LUST REG 8, Date of Government Version: 02/14/2005
Facility Status: Case Closed
Global ID: T0605901163

RELIANCE ELECTRIC ***1025 N SABINA ST*** ***ESE 1/4 - 1/2 (0.295 mi.)*** ***T80*** ***223***
Database: ORANGE CO. LUST, Date of Government Version: 08/07/2017
Facility Id: 90UT113

RELIANCE ELECTRIC CO ***1025 N SABINA ST*** ***ESE 1/4 - 1/2 (0.295 mi.)*** ***T81*** ***225***
Database: LUST, Date of Government Version: 09/11/2017
Status: Completed - Case Closed
Global Id: T0605901163

HOBBS TRUCKING CO. ***501 E JULIANNA ST*** ***E 1/4 - 1/2 (0.309 mi.)*** ***P83*** ***232***
Database: LUST REG 8, Date of Government Version: 02/14/2005
Database: LUST, Date of Government Version: 09/11/2017
Status: Completed - Case Closed
Facility Status: Case Closed
Global Id: T0605900486
Global Id: T0605902178
Global ID: T0605900486

ANAHEIM CITRUS PRODU ***421 E COMMERCIAL ST*** ***ENE 1/4 - 1/2 (0.325 mi.)*** ***U84*** ***240***
Database: LUST, Date of Government Version: 09/11/2017
Status: Completed - Case Closed
Global Id: T0605901883

ANAHEIM CITRUS PRODU ***421 E COMMERCIAL ST*** ***ENE 1/4 - 1/2 (0.325 mi.)*** ***U85*** ***245***
Database: LUST REG 8, Date of Government Version: 02/14/2005
Facility Status: Preliminary site assessment underway
Global ID: T0605901883

HOBBS TRUCKING CO 501 E JULIANA ST E 1/4 - 1/2 (0.345 mi.) 86 249
Database: ORANGE CO. LUST, Date of Government Version: 08/07/2017
Facility Id: 87UT149

MONNIGS AUTO SERVICE ***744 N ANAHEIM BLVD*** ***SSE 1/4 - 1/2 (0.374 mi.)*** ***W88*** ***254***
Database: LUST, Date of Government Version: 09/11/2017
Status: Completed - Case Closed
Global Id: T0605902198

RODDICK TOOL CO. (FR ***1023 N PAULINE ST*** ***E 1/4 - 1/2 (0.380 mi.)*** ***X89*** ***256***
Database: ORANGE CO. LUST, Date of Government Version: 08/07/2017
Facility Id: 87UT194

NORTHWEST MOTOR WELD ***519 E LA PALMA AVE*** ***ESE 1/4 - 1/2 (0.381 mi.)*** ***V91*** ***258***
Database: LUST REG 8, Date of Government Version: 02/14/2005
Database: ORANGE CO. LUST, Date of Government Version: 08/07/2017
Facility Id: 90UT033
Facility Status: Case Closed
Global ID: T0605901075

NORTHWEST MOTOR WELD ***519 E LA PALMA AVE*** ***ESE 1/4 - 1/2 (0.381 mi.)*** ***V92*** ***262***
Database: LUST, Date of Government Version: 09/11/2017

Status: Completed - Case Closed
Global Id: T0605901075

RODDICK TOOL CO. (FO	1023 PAULINE ST	E 1/4 - 1/2 (0.388 mi.)	X93	263

Database: LUST REG 8, Date of Government Version: 02/14/2005
Facility Status: Leak being confirmed
Global ID: T0605900286

MONNIG'S AUTO SERVIC	***744 ANAHEIM BLVD***	***SSE 1/4 - 1/2 (0.403 mi.)***	***W95***	***265***

Database: LUST REG 8, Date of Government Version: 02/14/2005
Facility Status: Case Closed
Global ID: T0605902198

Lower Elevation	Address	Direction / Distance	Map ID	Page
WORLD OIL #38	1201 HARBOR BLVD	WNW 1/4 - 1/2 (0.272 mi.)	R73	211

Database: LUST REG 8, Date of Government Version: 02/14/2005
Facility Status: Remediation Plan
Global ID: T0605901943

CARS 101	1221 HARBOR BLVD	WNW 1/4 - 1/2 (0.287 mi.)	R77	218

Database: LUST REG 8, Date of Government Version: 02/14/2005
Facility Status: Case Closed
Global ID: T0605902199

SUBARU OF ANAHEIM	***1221 N HARBOR BLVD***	***WNW 1/4 - 1/2 (0.287 mi.)***	***R78***	***219***

Database: LUST, Date of Government Version: 09/11/2017
Status: Completed - Case Closed
Global Id: T0605902199

WORLD OIL CO	***1201 NORTH HARBOR***	***WNW 1/4 - 1/2 (0.298 mi.)***	***R82***	***226***

Database: LUST, Date of Government Version: 09/11/2017
Status: Completed - Case Closed
Global Id: T0605901943

MATT SMITH	761 CLEMENTINE	S 1/4 - 1/2 (0.418 mi.)	97	269

Database: LUST REG 8, Date of Government Version: 02/14/2005
Facility Status: Case Closed
Global ID: T0605992858

SHELL #1625	***1625 S HARBOR BLVD***	***NW 1/4 - 1/2 (0.445 mi.)***	***Y98***	***270***

Database: LUST, Date of Government Version: 09/11/2017
Status: Completed - Case Closed
Global Id: T0605900274

SHELL	***1625 S HARBOR BLVD***	***NW 1/4 - 1/2 (0.445 mi.)***	***Y99***	***275***

Database: ORANGE CO. LUST, Date of Government Version: 08/07/2017
Facility Id: 86UT056

SHELL OIL	***1625 HARBOR***	***NW 1/4 - 1/2 (0.447 mi.)***	***Y100***	***275***

Database: LUST REG 8, Date of Government Version: 02/14/2005
Database: LUST, Date of Government Version: 09/11/2017
Status: Completed - Case Closed
Facility Status: Post remedial action monitoring
Facility Status: Case Closed
Global Id: T0605994573
Global ID: T0605900274

PEP BOYS #642	***1530 S HARBOR BLVD***	***NW 1/4 - 1/2 (0.449 mi.)***	***Y101***	***278***

Database: LUST, Date of Government Version: 09/11/2017
Status: Completed - Case Closed

Global Id: T0605902106

PEP BOYS ***1530 HARBOR*** ***NW 1/4 - 1/2 (0.449 mi.)*** ***Y102*** ***280***
Database: LUST REG 8, Date of Government Version: 02/14/2005
Database: LUST, Date of Government Version: 09/11/2017
Status: Completed - Case Closed
Facility Status: Case Closed
Global Id: T0605942403
Global ID: T0605902106

PEP BOYS FULLERTON # ***1530 S HARBOR BLVD*** ***NW 1/4 - 1/2 (0.449 mi.)*** ***Y103*** ***283***
Database: ORANGE CO. LUST, Date of Government Version: 08/07/2017
Facility Id: 87UT188

ORANGEFAIR MALL 140 ORANGEFAIR NNW 1/4 - 1/2 (0.466 mi.) 104 284
Database: LUST REG 8, Date of Government Version: 02/14/2005
Database: LUST, Date of Government Version: 09/11/2017
Status: Completed - Case Closed
Facility Status: Pollution Characterization
Global Id: T0605901926
Global ID: T0605901926

CA SLIC: Cleanup Program Sites (CPS; also known as Site Cleanups [SC] and formerly known as Spills, Leaks, Investigations, and Cleanups [SLIC] sites) included in GeoTracker. GeoTracker is the Water Boards data management system for sites that impact, or have the potential to impact, water quality in California, with emphasis on groundwater.

A review of the CA SLIC list, as provided by EDR, has revealed that there are 9 CA SLIC sites within approximately 0.5 miles of the target property.

Equal/Higher Elevation	Address	Direction / Distance	Map ID	Page
INMONT CORP	***1244 N LEMON ST***	***NNW 1/8 - 1/4 (0.155 mi.)***	***G33***	***62***
Database: SLIC REG 8, Date of Government Version: 04/03/2008				
Facility Status: Closed				
STEPAN CHEMICAL	1208 N PATT STREET	ENE 1/8 - 1/4 (0.156 mi.)	H35	75
Database: SLIC REG 8, Date of Government Version: 04/03/2008				
Facility Status: Initial Investigation Underway				
STEPHAN CHEMICAL	***1208 NORTH PATT STRE***	***ENE 1/8 - 1/4 (0.156 mi.)***	***H38***	***87***
Database: SLIC, Date of Government Version: 09/11/2017				
Facility Status: Completed - Case Closed				
Global Id: SLT8R2063984				
INMONT CORP. (UNITED	1244 LEMON STREET N	N 1/8 - 1/4 (0.173 mi.)	I41	93
Database: SLIC, Date of Government Version: 09/11/2017				
Facility Status: Completed - Case Closed				
Global Id: SLT8R1444077				
RICHARDS W C OF CALI	***1116 NO OLIVE ST***	***E 1/8 - 1/4 (0.247 mi.)***	***O58***	***192***
Database: SLIC, Date of Government Version: 09/11/2017				
Facility Status: Completed - Case Closed				
Global Id: SLT8R2053983				
RICHARDS, W.C./SPEC	1116 N OLIVE STREET	E 1/8 - 1/4 (0.247 mi.)	O63	200
Database: SLIC REG 8, Date of Government Version: 04/03/2008				
Facility Status: Closed				
RODDICK TOOL CO. (FR	***1023 N PAULINE ST***	***E 1/4 - 1/2 (0.380 mi.)***	***X89***	***256***
Database: SLIC, Date of Government Version: 09/11/2017				

Facility Status: Completed - Case Closed
Global Id: T0605900286

RODDICK TOOLS	1023 N PAULINE STREE	E 1/4 - 1/2 (0.380 mi.)	X90	257

Database: SLIC REG 8, Date of Government Version: 04/03/2008
Facility Status: Additional Characterization Underway

Lower Elevation	Address	Direction / Distance	Map ID	Page
CEROMET	500 LA PALMA AVENUE	WSW 1/4 - 1/2 (0.262 mi.)	Q68	203

Database: SLIC, Date of Government Version: 09/11/2017
Facility Status: Completed - Case Closed
Global Id: SLT8R1194063

State and tribal registered storage tank lists

CA UST: The Underground Storage Tank database contains registered USTs. USTs are regulated under Subtitle I of the Resource Conservation and Recovery Act (RCRA). The data come from the State Water Resources Control Board's Hazardous Substance Storage Container Database.

A review of the CA UST list, as provided by EDR, has revealed that there are 2 CA UST sites within approximately 0.25 miles of the target property.

Equal/Higher Elevation	Address	Direction / Distance	Map ID	Page
CARL KARCHER ENTERPR	1301 N ANAHEIM BLVD	NNW 1/8 - 1/4 (0.203 mi.)	I45	96

Database: UST, Date of Government Version: 09/11/2017
Facility Id: 6023

ROBERTSON'S READY MI	201 E COMMERCIAL ST	NE 1/8 - 1/4 (0.235 mi.)	M52	178

Database: UST, Date of Government Version: 09/11/2017
Facility Id: 30-011-000230

CA AST: A listing of aboveground storage tank petroleum storage tank locations.

A review of the CA AST list, as provided by EDR, and dated 07/06/2016 has revealed that there are 5 CA AST sites within approximately 0.25 miles of the target property.

Equal/Higher Elevation	Address	Direction / Distance	Map ID	Page
STEPAN COMPANY	***1208 N PATT ST***	***ENE 1/8 - 1/4 (0.156 mi.)***	***H39***	***89***
COUNTRY CITY TOWING	110 E COMMERCIAL ST	NNE 1/8 - 1/4 (0.199 mi.)	K43	95
Not reported	110 E COMMERCIAL ST	NNE 1/8 - 1/4 (0.200 mi.)	K44	96
Not reported	1116 N OLIVE ST	E 1/8 - 1/4 (0.247 mi.)	O60	198
JAMES PRODUCTIONS IN	1116 N OLIVE ST	E 1/8 - 1/4 (0.247 mi.)	O61	198

State and tribal voluntary cleanup sites

CA VCP: Contains low threat level properties with either confirmed or unconfirmed releases and the project proponents have request that DTSC oversee investigation and/or cleanup activities and have agreed to provide coverage for DTSC's costs.

A review of the CA VCP list, as provided by EDR, and dated 07/31/2017 has revealed that there is 1 CA

VCP site within approximately 0.5 miles of the target property.

Lower Elevation	Address	Direction / Distance	Map ID	Page
ELECTRA-GEAR DIV. Status: Active Facility Id: 71002509	***1110 N. LEMON STREET***	***WNW 0 - 1/8 (0.004 mi.)***	***B13***	***22***

ADDITIONAL ENVIRONMENTAL RECORDS

Local Lists of Landfill / Solid Waste Disposal Sites

CA WMUDS/SWAT: The Waste Management Unit Database System is used for program tracking and inventory of waste management units. The source is the State Water Resources Control Board.

A review of the CA WMUDS/SWAT list, as provided by EDR, and dated 04/01/2000 has revealed that there is 1 CA WMUDS/SWAT site within approximately 0.5 miles of the target property.

Lower Elevation	Address	Direction / Distance	Map ID	Page
LA PALMA	LA PALMA AVE & HARBO	WSW 1/4 - 1/2 (0.260 mi.)	Q67	202

CA SWRCY: A listing of recycling facilities in California.

A review of the CA SWRCY list, as provided by EDR, and dated 09/11/2017 has revealed that there is 1 CA SWRCY site within approximately 0.5 miles of the target property.

Lower Elevation	Address	Direction / Distance	Map ID	Page
SUNWEST METALS INC Cert Id: RC6994	***1150 N ANAHEIM BLVD***	***NW 0 - 1/8 (0.012 mi.)***	***B14***	***25***

OH SWRCY: A listing of recycling facility locations.

A review of the OH SWRCY list, as provided by EDR, and dated 09/14/2017 has revealed that there are 2 OH SWRCY sites within approximately 0.5 miles of the target property.

Equal/Higher Elevation	Address	Direction / Distance	Map ID	Page
KINSBURSKY BROTHERS,	1314 NORTH LEMON STR	N 1/4 - 1/2 (0.265 mi.)	L69	204
KINSBURSKY BROTHERS	1314 NORTH ANAHEIM B	N 1/4 - 1/2 (0.265 mi.)	L70	204

Local Lists of Registered Storage Tanks

CA SWEEPS UST: Statewide Environmental Evaluation and Planning System. This underground storage tank listing was updated and maintained by a company contacted by the SWRCB in the early 1990's. The listing is no longer updated or maintained. The local agency is the contact for more information on a site on the SWEEPS list.

A review of the CA SWEEPS UST list, as provided by EDR, and dated 06/01/1994 has revealed that there

are 3 CA SWEEPS UST sites within approximately 0.25 miles of the target property.

Equal/Higher Elevation	Address	Direction / Distance	Map ID	Page
ALEX FOODS - SNACK D Comp Number: 5118	***1201 N LEMON ST***	***NNW 0 - 1/8 (0.080 mi.)***	***D21***	***34***
CARL KARCHER ENTERPR Status: A Tank Status: A Comp Number: 5464	***1301 N LEMON***	***NNW 1/8 - 1/4 (0.203 mi.)***	***I48***	***100***
WERNER CORP Status: A Tank Status: A Comp Number: 3878	***201 E COMMERCIAL***	***NE 1/8 - 1/4 (0.235 mi.)***	***M54***	***179***

CA HIST UST: Historical UST Registered Database.

A review of the CA HIST UST list, as provided by EDR, and dated 10/15/1990 has revealed that there are 12 CA HIST UST sites within approximately 0.25 miles of the target property.

Equal/Higher Elevation	Address	Direction / Distance	Map ID	Page
SUNWEST METALS INC. Facility Id: 00000010527	***1150 N LEMON ST***	***NW 0 - 1/8 (0.027 mi.)***	***B16***	***29***
MILNE TRUCK LINES IN Facility Id: 00000002253	201 E LA PALMA AVENU	SE 0 - 1/8 (0.066 mi.)	C18	32
ALEX FOODS - SNACK D	***1201 N LEMON ST***	***NNW 0 - 1/8 (0.080 mi.)***	***D21***	***34***
ALEX FOODS, SNACK DI Facility Id: 00000039106	1201 N LEMON ST	NNW 0 - 1/8 (0.080 mi.)	D22	37
QUANTUM CHEM CORP, U Facility Id: 00000009750	***1045 N KEMP ST***	***ESE 0 - 1/8 (0.083 mi.)***	***C23***	***38***
ESSEX GROUP, INC Facility Id: 00000067398	***1075 N PATT ST***	***ENE 1/8 - 1/4 (0.135 mi.)***	***H30***	***51***
INMONT CORP Facility Id: 00000014800	***1244 N LEMON ST***	***NNW 1/8 - 1/4 (0.155 mi.)***	***G33***	***62***
STEPAN CO Facility Id: 00000003397	***1208 N PATT***	***ENE 1/8 - 1/4 (0.156 mi.)***	***H36***	***76***
CARL KARCHER ENTERPR Facility Id: 00000065851	***1301 N LEMON***	***NNW 1/8 - 1/4 (0.203 mi.)***	***I48***	***100***
ROBERTSONS READY MIX Facility Id: 00000008302	***201 E COMMERCIAL ST***	***NE 1/8 - 1/4 (0.235 mi.)***	***M51***	***173***
WERNER CORP	***201 E COMMERCIAL***	***NE 1/8 - 1/4 (0.235 mi.)***	***M54***	***179***

Lower Elevation	Address	Direction / Distance	Map ID	Page
REGAL BELOIT CORP, E Facility Id: 00000016639	***1110 N LEMON ST***	***WNW 0 - 1/8 (0.004 mi.)***	***B11***	***17***

EXECUTIVE SUMMARY

CA FID UST: The Facility Inventory Database contains active and inactive underground storage tank locations. The source is the State Water Resource Control Board.

A review of the CA FID UST list, as provided by EDR, and dated 10/31/1994 has revealed that there are 3 CA FID UST sites within approximately 0.25 miles of the target property.

Equal/Higher Elevation	Address	Direction / Distance	Map ID	Page
ALEX FOODS - SNACK D Facility Id: 30017396 Status: I	***1201 N LEMON ST***	***NNW 0 - 1/8 (0.080 mi.)***	***D21***	***34***
CARL KARCHER ENTERPR Facility Id: 30004836 Status: A	***1301 N LEMON***	***NNW 1/8 - 1/4 (0.203 mi.)***	***I48***	***100***
WERNER CORP Facility Id: 30000877 Status: A	***201 E COMMERCIAL***	***NE 1/8 - 1/4 (0.235 mi.)***	***M54***	***179***

Local Land Records

CA DEED: The use of recorded land use restrictions is one of the methods the DTSC uses to protect the public from unsafe exposures to hazardous substances and wastes .

A review of the CA DEED list, as provided by EDR, and dated 09/05/2017 has revealed that there is 1 CA DEED site within approximately 0.5 miles of the target property.

Equal/Higher Elevation	Address	Direction / Distance	Map ID	Page
RODDICK TOOL CO. (FR Status: COMPLETED - CASE CLOSED Envirostor ID: T0605900286	***1023 N PAULINE ST***	***E 1/4 - 1/2 (0.380 mi.)***	***X89***	***256***

Other Ascertainable Records

RCRA NonGen / NLR: RCRAInfo is EPA's comprehensive information system, providing access to data supporting the Resource Conservation and Recovery Act (RCRA) of 1976 and the Hazardous and Solid Waste Amendments (HSWA) of 1984. The database includes selective information on sites which generate, transport, store, treat and/or dispose of hazardous waste as defined by the Resource Conservation and Recovery Act (RCRA). Non-Generators do not presently generate hazardous waste.

A review of the RCRA NonGen / NLR list, as provided by EDR, and dated 09/13/2017 has revealed that there are 2 RCRA NonGen / NLR sites within approximately 0.25 miles of the target property.

Equal/Higher Elevation	Address	Direction / Distance	Map ID	Page
TOXCO INC	125 EAST COMMERCIAL	N 1/8 - 1/4 (0.239 mi.)	N55	185
RICHARDS W C OF CALI	***1116 NORTH OLIVE STR***	***E 1/8 - 1/4 (0.247 mi.)***	***O59***	***194***

EXECUTIVE SUMMARY

2020 COR ACTION: The EPA has set ambitious goals for the RCRA Corrective Action program by creating the 2020 Corrective Action Universe. This RCRA cleanup baseline includes facilities expected to need corrective action. The 2020 universe contains a wide variety of sites. Some properties are heavily contaminated while others were contaminated but have since been cleaned up. Still others have not been fully investigated yet, and may require little or no remediation. Inclusion in the 2020 Universe does not necessarily imply failure on the part of a facility to meet its RCRA obligations.

A review of the 2020 COR ACTION list, as provided by EDR, and dated 04/22/2013 has revealed that there is 1 2020 COR ACTION site within approximately 0.25 miles of the target property.

Equal/Higher Elevation	Address	Direction / Distance	Map ID	Page
KINSBURSKY BROTHERS	***1314 ANAHEIM BLVD.***	***NNW 1/8 - 1/4 (0.222 mi.)***	***L49***	***107***

CA DRYCLEANERS: A list of drycleaner related facilities that have EPA ID numbers. These are facilities with certain SIC codes: power laundries, family and commercial; garment pressing and cleaners' agents; linen supply; coin-operated laundries and cleaning; drycleaning plants except rugs; carpet and upholster cleaning; industrial launderers; laundry and garment services.

A review of the CA DRYCLEANERS list, as provided by EDR, and dated 08/02/2017 has revealed that there is 1 CA DRYCLEANERS site within approximately 0.25 miles of the target property.

Lower Elevation	Address	Direction / Distance	Map ID	Page
PRESORT PARTNERS EPA Id: CAL000258713	245 CARL KARCHER WAY	NW 1/8 - 1/4 (0.137 mi.)	E31	60

CA HIST CORTESE: The sites for the list are designated by the State Water Resource Control Board [LUST], the Integrated Waste Board [SWF/LS], and the Department of Toxic Substances Control [CALSITES]. This listing is no longer updated by the state agency.

A review of the CA HIST CORTESE list, as provided by EDR, and dated 04/01/2001 has revealed that there are 13 CA HIST CORTESE sites within approximately 0.5 miles of the target property.

Equal/Higher Elevation	Address	Direction / Distance	Map ID	Page
ESSEX GROUP, INC Reg Id: 083002576T	***1075 N PATT ST***	***ENE 1/8 - 1/4 (0.135 mi.)***	***H30***	***51***
STEPAN CO Reg Id: 083000390T	***1208 N PATT***	***ENE 1/8 - 1/4 (0.156 mi.)***	***H36***	***76***
CARL KARCHER ENTERPR Reg Id: 083001971T	***1301 N LEMON***	***NNW 1/8 - 1/4 (0.203 mi.)***	***I48***	***100***
BRIDGEFORD FOOD CORP Reg Id: 083000474T	***1308 PATT***	***NE 1/4 - 1/2 (0.251 mi.)***	***M64***	***200***
FACILITY 13113-1 Reg Id: 3038	411 B JULIANNA	E 1/4 - 1/2 (0.256 mi.)	P66	202
BELANGER BROS AUTOMO Reg Id: 083001423T	***813 ANAHEIM***	***SSE 1/4 - 1/2 (0.278 mi.)***	***S74***	***212***
HOBBS TRUCKING CO. Reg Id: 083000606T	***501 E JULIANNA ST***	***E 1/4 - 1/2 (0.309 mi.)***	***P83***	***232***
ANAHEIM CITRUS PRODU Reg Id: 083002717T	***421 E COMMERCIAL ST***	***ENE 1/4 - 1/2 (0.325 mi.)***	***U85***	***245***
NORTHWEST MOTOR WELD	***519 E LA PALMA AVE***	***ESE 1/4 - 1/2 (0.381 mi.)***	***V91***	***258***

Reg Id: 083001422T				
RODDICK TOOL CO. (FO Reg Id: 083000361T	1023	ESE 1/4 - 1/2 (0.395 mi.)	X94	265
MONNIG'S AUTO SERVIC Reg Id: 083003256T	***744 ANAHEIM BLVD***	***SSE 1/4 - 1/2 (0.403 mi.)***	***W95***	***265***

Lower Elevation	Address	Direction / Distance	Map ID	Page
SHELL OIL Reg Id: 083000348T	***1625 HARBOR***	***NW 1/4 - 1/2 (0.447 mi.)***	***Y100***	***275***
PEP BOYS Reg Id: 083003087T	***1530 HARBOR***	***NW 1/4 - 1/2 (0.449 mi.)***	***Y102***	***280***

CA HWP: Detailed information on permitted hazardous waste facilities and corrective action ("cleanups") tracked in EnviroStor.

A review of the CA HWP list, as provided by EDR, and dated 08/21/2017 has revealed that there are 3 CA HWP sites within approximately 1 mile of the target property.

Equal/Higher Elevation	Address	Direction / Distance	Map ID	Page
KINSBURSKY BROTHERS EPA Id: CAD088504881 Cleanup Status: OPERATING PERMIT	***1314 ANAHEIM BLVD.***	***NNW 1/8 - 1/4 (0.222 mi.)***	***L49***	***107***
RICHARDS W C OF CALI EPA Id: CAD009521618 Cleanup Status: PROTECTIVE FILER	***1116 NO OLIVE ST***	***E 1/8 - 1/4 (0.247 mi.)***	***O58***	***192***
AMERICAN DIVERSIFIED EPA Id: CAD982524613 EPA Id: CAD981449689 Cleanup Status: CLOSED Cleanup Status: KNOWN GENERATORS	1004 E ORANGEFAIR LN	NE 1/2 - 1 (0.666 mi.)	108	295

NY MANIFEST: Manifest is a document that lists and tracks hazardous waste from the generator through transporters to a TSD facility.

A review of the NY MANIFEST list, as provided by EDR, and dated 10/01/2017 has revealed that there is 1 NY MANIFEST site within approximately 0.25 miles of the target property.

Equal/Higher Elevation	Address	Direction / Distance	Map ID	Page
STEPAN COMPANY EPA ID: CAD046590162	1208N PATT STREET	ENE 1/8 - 1/4 (0.156 mi.)	H37	86

EDR HIGH RISK HISTORICAL RECORDS

EDR Exclusive Records

EDR MGP: The EDR Proprietary Manufactured Gas Plant Database includes records of coal gas plants (manufactured gas plants) compiled by EDR's researchers. Manufactured gas sites were used in the United States from the 1800's to 1950's to produce a gas that could be distributed and used as fuel. These plants used whale oil, rosin, coal, or a mixture of coal, oil, and water that also produced a significant amount of waste. Many of the byproducts of the gas production, such as coal tar (oily waste containing volatile and non-volatile chemicals), sludges, oils and other compounds are potentially hazardous to human health and the environment. The byproduct from this process was frequently disposed of directly at the plant site and can remain or spread slowly, serving as a continuous source of soil and groundwater contamination.

A review of the EDR MGP list, as provided by EDR, has revealed that there is 1 EDR MGP site within approximately 1 mile of the target property.

Equal/Higher Elevation	Address	Direction / Distance	Map ID	Page
SO CAL GAS-ANAHEIM M	200 N BLOCK ATCHISON	SE 1/2 - 1 (0.939 mi.)	AA114	322

EDR Hist Auto: EDR has searched selected national collections of business directories and has collected listings of potential gas station/filling station/service station sites that were available to EDR researchers. EDR's review was limited to those categories of sources that might, in EDR's opinion, include gas station/filling station/service station establishments. The categories reviewed included, but were not limited to gas, gas station, gasoline station, filling station, auto, automobile repair, auto service station, service station, etc. This database falls within a category of information EDR classifies as "High Risk Historical Records", or HRHR. EDR's HRHR effort presents unique and sometimes proprietary data about past sites and operations that typically create environmental concerns, but may not show up in current government records searches.

A review of the EDR Hist Auto list, as provided by EDR, has revealed that there are 2 EDR Hist Auto sites within approximately 0.125 miles of the target property.

Equal/Higher Elevation	Address	Direction / Distance	Map ID	Page
DONS UNION	1198 N ANAHEIM	NNW 0 - 1/8 (0.075 mi.)	D20	34

Lower Elevation	Address	Direction / Distance	Map ID	Page
MILLDRUM BROS	1020 N LEMON ST	SW 0 - 1/8 (0.024 mi.)	15	29

EXECUTIVE SUMMARY

Due to poor or inadequate address information, the following sites were not mapped. Count: 4 records.

Site Name	Database(s)
D & B SERVICES	CA LUST
ANAHEIM AUTO AFFAIR	CA LUST
METROPOLITAN RESIDENTIAL (PARCEL B	CA ENVIROSTOR, CA VCP
ANAHEIM JUNIOR HIGH SCHOOL	CA ENVIROSTOR, CA SCH

OVERVIEW MAP - 05127649.2R

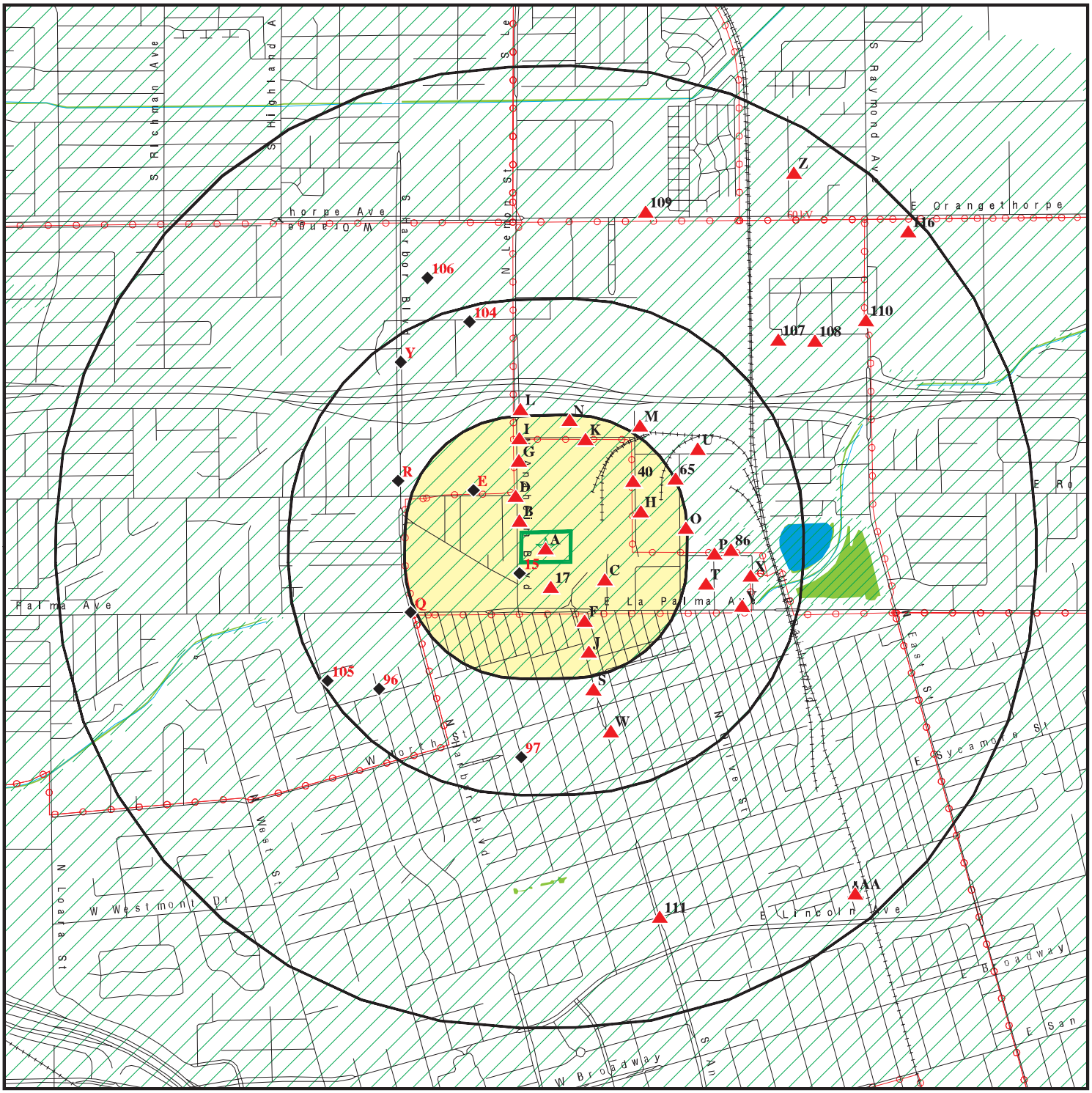

Target Property

Sites at elevations higher than or equal to the target property

Sites at elevations lower than the target property

Manufactured Gas Plants

National Priority List Sites

Dept. Defense Sites

0 1/4 1/2 1 Miles

Indian Reservations BIA

Power transmission lines

100-year flood zone

500-year flood zone

National Wetland Inventory

State Wetlands

Upgradient Area

Areas of Concern

This report includes Interactive Map Layers to display and/or hide map information. The legend includes only those icons for the default map view.

SITE NAME: Anaheim Boulevard Property	CLIENT: AECOM
ADDRESS: 1122 North Anaheim Boulevard Anaheim CA 92801	CONTACT: Robert Solby INQUIRY #: 05127649.2r
LAT/LONG: 33.849189 / 117.918789	DATE: December 05, 2017 2:23 pm

Copyright © 2017 EDR, Inc. © 2015 TomTom Rel. 2015.

DETAIL MAP - 05127649.2R

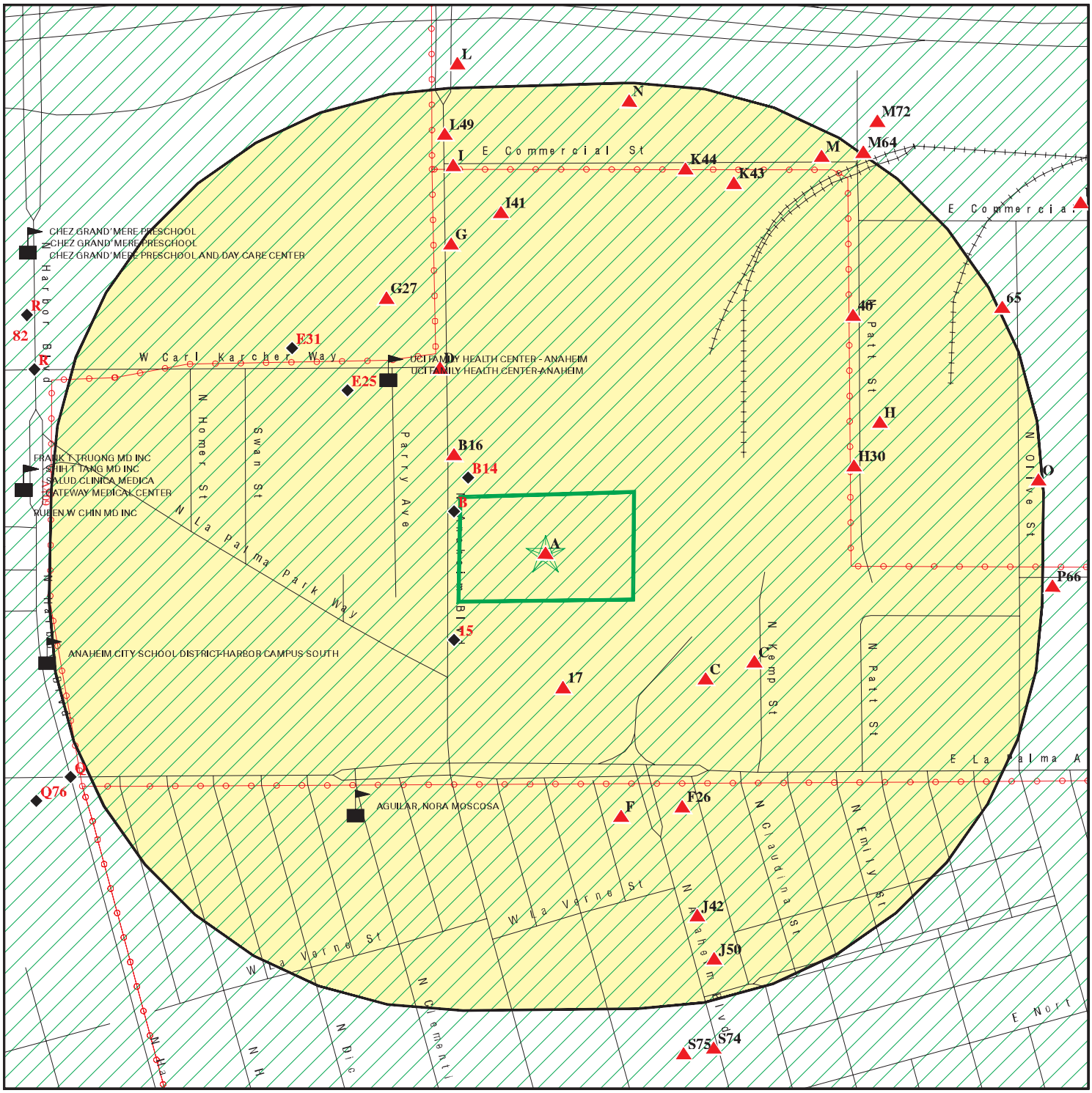

Target Property

Sites at elevations higher than or equal to the target property

Sites at elevations lower than the target property

Manufactured Gas Plants

Sensitive Receptors

National Priority List Sites

Dept. Defense Sites

0 1/16 1/8 1/4 Miles

Indian Reservations BIA

Power transmission lines

100-year flood zone

500-year flood zone

Areas of Concern

N

This report includes Interactive Map Layers to display and/or hide map information. The legend includes only those icons for the default map view.

SITE NAME: Anaheim Boulevard Property	CLIENT: AECOM
ADDRESS: 1122 North Anaheim Boulevard Anaheim CA 92801	CONTACT: Robert Solby INQUIRY #: 05127649.2r
LAT/LONG: 33.849189 / 117.918789	DATE: December 05, 2017 2:27 pm

Copyright © 2017 EDR, Inc. © 2015 TomTom Rel. 2015.

MAP FINDINGS SUMMARY

Database	Search Distance (Miles)	Target Property	< 1/8	1/8 - 1/4	1/4 - 1/2	1/2 - 1	> 1	Total Plotted
STANDARD ENVIRONMENTAL RECORDS								
Federal NPL site list								
NPL	1.000		0	0	0	0	NR	0
Proposed NPL	1.000		0	0	0	0	NR	0
NPL LIENS	TP		NR	NR	NR	NR	NR	0
Federal Delisted NPL site list								
Delisted NPL	1.000		0	0	0	0	NR	0
Federal CERCLIS list								
FEDERAL FACILITY	0.500		0	0	0	NR	NR	0
SEMS	0.500		0	2	0	NR	NR	2
Federal CERCLIS NFRAP site list								
SEMS-ARCHIVE	0.500		1	1	1	NR	NR	3
Federal RCRA CORRACTS facilities list								
CORRACTS	1.000		0	2	0	0	NR	2
Federal RCRA non-CORRACTS TSD facilities list								
RCRA-TSDF	0.500		0	2	0	NR	NR	2
Federal RCRA generators list								
RCRA-LQG	0.250		1	3	NR	NR	NR	4
RCRA-SQG	0.250		4	9	NR	NR	NR	13
RCRA-CESQG	0.250		0	0	NR	NR	NR	0
Federal institutional controls / engineering controls registries								
LUCIS	0.500		0	0	0	NR	NR	0
US ENG CONTROLS	0.500		0	0	0	NR	NR	0
US INST CONTROL	0.500		0	0	0	NR	NR	0
Federal ERNS list								
ERNS	TP		NR	NR	NR	NR	NR	0
State- and tribal - equivalent NPL								
CA RESPONSE	1.000		0	0	0	0	NR	0
State- and tribal - equivalent CERCLIS								
CA ENVIROSTOR	1.000		1	8	5	9	NR	23
State and tribal landfill and/or solid waste disposal site lists								
CA SWF/LF	0.500		0	0	0	NR	NR	0
State and tribal leaking storage tank lists								
CA LUST	0.500	2	0	9	29	NR	NR	40

MAP FINDINGS SUMMARY

Database	Search Distance (Miles)	Target Property	< 1/8	1/8 - 1/4	1/4 - 1/2	1/2 - 1	> 1	Total Plotted
INDIAN LUST	0.500		0	0	0	NR	NR	0
CA SLIC	0.500		0	6	3	NR	NR	9
State and tribal registered storage tank lists								
FEMA UST	0.250		0	0	NR	NR	NR	0
CA UST	0.250		0	2	NR	NR	NR	2
CA AST	0.250		0	5	NR	NR	NR	5
INDIAN UST	0.250		0	0	NR	NR	NR	0
State and tribal voluntary cleanup sites								
CA VCP	0.500		1	0	0	NR	NR	1
INDIAN VCP	0.500		0	0	0	NR	NR	0
State and tribal Brownfields sites								
CA BROWNFIELDS	0.500		0	0	0	NR	NR	0
ADDITIONAL ENVIRONMENTAL RECORDS								
Local Brownfield lists								
US BROWNFIELDS	0.500		0	0	0	NR	NR	0
Local Lists of Landfill / Solid Waste Disposal Sites								
CA WMUDS/SWAT	0.500		0	0	1	NR	NR	1
CA SWRCY	0.500		1	0	0	NR	NR	1
OH SWRCY	0.500		0	0	2	NR	NR	2
CA HAULERS	TP		NR	NR	NR	NR	NR	0
INDIAN ODI	0.500		0	0	0	NR	NR	0
DEBRIS REGION 9	0.500		0	0	0	NR	NR	0
ODI	0.500		0	0	0	NR	NR	0
IHS OPEN DUMPS	0.500		0	0	0	NR	NR	0
Local Lists of Hazardous waste / Contaminated Sites								
US HIST CDL	TP		NR	NR	NR	NR	NR	0
CA HIST Cal-Sites	1.000		0	0	0	0	NR	0
CA SCH	0.250		0	0	NR	NR	NR	0
CA CDL	TP		NR	NR	NR	NR	NR	0
CA Toxic Pits	1.000		0	0	0	0	NR	0
US CDL	TP		NR	NR	NR	NR	NR	0
Local Lists of Registered Storage Tanks								
CA SWEEPS UST	0.250	1	1	2	NR	NR	NR	4
CA HIST UST	0.250		6	6	NR	NR	NR	12
CA FID UST	0.250	1	1	2	NR	NR	NR	4
Local Land Records								
CA LIENS	TP		NR	NR	NR	NR	NR	0
LIENS 2	TP		NR	NR	NR	NR	NR	0
CA DEED	0.500		0	0	1	NR	NR	1

MAP FINDINGS SUMMARY

Database	Search Distance (Miles)	Target Property	< 1/8	1/8 - 1/4	1/4 - 1/2	1/2 - 1	> 1	Total Plotted
Records of Emergency Release Reports								
HMIRS	TP		NR	NR	NR	NR	NR	0
CA CHMIRS	TP		NR	NR	NR	NR	NR	0
CA LDS	TP		NR	NR	NR	NR	NR	0
CA MCS	TP		NR	NR	NR	NR	NR	0
CA Orange Co. Industrial Site	TP		NR	NR	NR	NR	NR	0
CA SPILLS 90	TP		NR	NR	NR	NR	NR	0
Other Ascertainable Records								
RCRA NonGen / NLR	0.250	1	0	2	NR	NR	NR	3
FUDS	1.000		0	0	0	0	NR	0
DOD	1.000		0	0	0	0	NR	0
SCRD DRYCLEANERS	0.500		0	0	0	NR	NR	0
US FIN ASSUR	TP		NR	NR	NR	NR	NR	0
EPA WATCH LIST	TP		NR	NR	NR	NR	NR	0
2020 COR ACTION	0.250		0	1	NR	NR	NR	1
TSCA	TP		NR	NR	NR	NR	NR	0
TRIS	TP		NR	NR	NR	NR	NR	0
SSTS	TP		NR	NR	NR	NR	NR	0
ROD	1.000		0	0	0	0	NR	0
RMP	TP		NR	NR	NR	NR	NR	0
RAATS	TP		NR	NR	NR	NR	NR	0
PRP	TP		NR	NR	NR	NR	NR	0
PADS	TP		NR	NR	NR	NR	NR	0
ICIS	TP		NR	NR	NR	NR	NR	0
FTTS	TP		NR	NR	NR	NR	NR	0
MLTS	TP		NR	NR	NR	NR	NR	0
COAL ASH DOE	TP		NR	NR	NR	NR	NR	0
COAL ASH EPA	0.500		0	0	0	NR	NR	0
PCB TRANSFORMER	TP		NR	NR	NR	NR	NR	0
RADINFO	TP		NR	NR	NR	NR	NR	0
HIST FTTS	TP		NR	NR	NR	NR	NR	0
DOT OPS	TP		NR	NR	NR	NR	NR	0
CONSENT	1.000		0	0	0	0	NR	0
INDIAN RESERV	1.000		0	0	0	0	NR	0
FUSRAP	1.000		0	0	0	0	NR	0
UMTRA	0.500		0	0	0	NR	NR	0
LEAD SMELTERS	TP		NR	NR	NR	NR	NR	0
US AIRS	TP		NR	NR	NR	NR	NR	0
US MINES	0.250		0	0	NR	NR	NR	0
ABANDONED MINES	0.250		0	0	NR	NR	NR	0
FINDS	TP	3	NR	NR	NR	NR	NR	3
UXO	1.000		0	0	0	0	NR	0
DOCKET HWC	TP		NR	NR	NR	NR	NR	0
ECHO	TP	1	NR	NR	NR	NR	NR	1
FUELS PROGRAM	0.250		0	0	NR	NR	NR	0
CA BOND EXP. PLAN	1.000		0	0	0	0	NR	0
CA Cortese	0.500		0	0	0	NR	NR	0
CA CUPA Listings	0.250		0	0	NR	NR	NR	0
CA DRYCLEANERS	0.250		0	1	NR	NR	NR	1

MAP FINDINGS SUMMARY

Database	Search Distance (Miles)	Target Property	< 1/8	1/8 - 1/4	1/4 - 1/2	1/2 - 1	> 1	Total Plotted
CA EMI	TP		NR	NR	NR	NR	NR	0
CA ENF	TP		NR	NR	NR	NR	NR	0
CA Financial Assurance	TP		NR	NR	NR	NR	NR	0
CA HAZNET	TP	2	NR	NR	NR	NR	NR	2
CA ICE	TP		NR	NR	NR	NR	NR	0
CA HIST CORTESE	0.500	1	0	3	10	NR	NR	14
CA HWP	1.000		0	2	0	1	NR	3
CA HWT	0.250		0	0	NR	NR	NR	0
NY MANIFEST	0.250		0	1	NR	NR	NR	1
CA MINES	0.250		0	0	NR	NR	NR	0
CA MWMP	0.250		0	0	NR	NR	NR	0
CA NPDES	TP		NR	NR	NR	NR	NR	0
CA PEST LIC	TP		NR	NR	NR	NR	NR	0
CA PROC	0.500		0	0	0	NR	NR	0
CA Notify 65	1.000		0	0	0	0	NR	0
CA UIC	TP		NR	NR	NR	NR	NR	0
CA WASTEWATER PITS	0.500		0	0	0	NR	NR	0
CA WDS	TP		NR	NR	NR	NR	NR	0
CA WIP	0.250		0	0	NR	NR	NR	0
EDR HIGH RISK HISTORICAL RECORDS								
EDR Exclusive Records								
EDR MGP	1.000		0	0	0	1	NR	1
EDR Hist Auto	0.125		2	NR	NR	NR	NR	2
EDR Hist Cleaner	0.125		0	NR	NR	NR	NR	0
EDR RECOVERED GOVERNMENT ARCHIVES								
Exclusive Recovered Govt. Archives								
CA RGA LF	TP		NR	NR	NR	NR	NR	0
CA RGA LUST	TP	3	NR	NR	NR	NR	NR	3
- Totals --		15	19	69	52	11	0	166

NOTES:

TP = Target Property

NR = Not Requested at this Search Distance

Sites may be listed in more than one database

A1 Target Property — **ANAHEIM/FULLERTON TOWING CO** — **CA RGA LUST** — **S114571710** / **N/A**
1122
ANAHEIM, CA

Site 1 of 10 in cluster A

Actual: 158 ft.

RGA LUST:

2000	ANAHEIM/FULLERTON TOWING CO	1122

A2 Target Property — **ANAHEIM/FULLERTON TOWING CO** — **CA RGA LUST** — **S114571709** / **N/A**
1122 N LEMON ST
ANAHEIM, CA

Site 2 of 10 in cluster A

Actual: 158 ft.

RGA LUST:

2012	ANAHEIM/FULLERTON TOWING CO	1122 N LEMON ST
2011	ANAHEIM/FULLERTON TOWING CO	1122 N LEMON ST
2010	ANAHEIM/FULLERTON TOWING CO	1122 N LEMON ST
2009	ANAHEIM/FULLERTON TOWING CO	1122 N LEMON ST
2008	ANAHEIM/FULLERTON TOWING CO	1122 N LEMON ST

A3 Target Property — **ANAHEIM FULLERTON TOWING CO** — **CA HAZNET** — **S113049376** / **N/A**
1122 N ANAHEIM BLVD
ANAHEIM, CA 92801

Site 3 of 10 in cluster A

Actual: 158 ft.

HAZNET:

envid:	S113049376
Year:	2016
GEPAID:	CAL000072480
Contact:	MARK A. SAEHLENOU
Telephone:	7145334575
Mailing Name:	Not reported
Mailing Address:	1122 N ANAHEIM BLVD
Mailing City,St,Zip:	ANAHEIM, CA 928012502
Gen County:	Orange
TSD EPA ID:	CAD982444481
TSD County:	San Bernardino
Waste Category:	Other organic solids
Disposal Method:	Storage, Bulking, And/Or Transfer Off Site--No Treatment/Reovery (H010-H129) Or (H131-H135)
Tons:	0.15
Cat Decode:	Other organic solids
Method Decode:	Storage, Bulking, And/Or Transfer Off Site--No Treatment/Reovery (H010-H129) Or (H131-H135)
Facility County:	Orange

envid:	S113049376
Year:	2016
GEPAID:	CAL000072480
Contact:	MARK A. SAEHLENOU
Telephone:	7145334575
Mailing Name:	Not reported
Mailing Address:	1122 N ANAHEIM BLVD
Mailing City,St,Zip:	ANAHEIM, CA 928012502
Gen County:	Orange

ANAHEIM FULLERTON TOWING CO (Continued) **S113049376**

TSD EPA ID:	CAD982444481
TSD County:	San Bernardino
Waste Category:	Off-specification, aged or surplus organics
Disposal Method:	Storage, Bulking, And/Or Transfer Off Site--No Treatment/Reovery (H010-H129) Or (H131-H135)
Tons:	0.066
Cat Decode:	Off-specification, aged or surplus organics
Method Decode:	Storage, Bulking, And/Or Transfer Off Site--No Treatment/Reovery (H010-H129) Or (H131-H135)
Facility County:	Orange

envid:	S113049376
Year:	2015
GEPAID:	CAL000072480
Contact:	MARK A. SAEHLENOU
Telephone:	7145334575
Mailing Name:	Not reported
Mailing Address:	1122 N ANAHEIM BLVD
Mailing City,St,Zip:	ANAHEIM, CA 928012502
Gen County:	Orange
TSD EPA ID:	CAD982444481
TSD County:	San Bernardino
Waste Category:	Other organic solids
Disposal Method:	Storage, Bulking, And/Or Transfer Off Site--No Treatment/Reovery (H010-H129) Or (H131-H135)
Tons:	0.6
Cat Decode:	Not reported
Method Decode:	Not reported
Facility County:	Orange

envid:	S113049376
Year:	2015
GEPAID:	CAL000072480
Contact:	MARK A. SAEHLENOU
Telephone:	7145334575
Mailing Name:	Not reported
Mailing Address:	1122 N ANAHEIM BLVD
Mailing City,St,Zip:	ANAHEIM, CA 928012502
Gen County:	Orange
TSD EPA ID:	CAD982444481
TSD County:	San Bernardino
Waste Category:	Off-specification, aged or surplus organics
Disposal Method:	Storage, Bulking, And/Or Transfer Off Site--No Treatment/Reovery (H010-H129) Or (H131-H135)
Tons:	0.462
Cat Decode:	Not reported
Method Decode:	Not reported
Facility County:	Orange

envid:	S113049376
Year:	2015
GEPAID:	CAL000072480
Contact:	MARK A. SAEHLENOU
Telephone:	7145334575
Mailing Name:	Not reported
Mailing Address:	1122 N ANAHEIM BLVD
Mailing City,St,Zip:	ANAHEIM, CA 928012502

ANAHEIM FULLERTON TOWING CO (Continued) **S113049376**

Gen County:	Orange
TSD EPA ID:	CAD982444481
TSD County:	San Bernardino
Waste Category:	Waste oil and mixed oil
Disposal Method:	Storage, Bulking, And/Or Transfer Off Site--No Treatment/Reovery (H010-H129) Or (H131-H135)
Tons:	0.19
Cat Decode:	Not reported
Method Decode:	Not reported
Facility County:	Orange

Click this hyperlink while viewing on your computer to access
10 additional CA_HAZNET: record(s) in the EDR Site Report.

A4
Target
Property

ANAHEIM FULLERTON TOWING **CA HAZNET** **S113017789**
1122 N LEMON **N/A**
ANAHEIM, CA 92801

Site 4 of 10 in cluster A

Actual:
158 ft.

HAZNET:

envid:	S113017789
Year:	1999
GEPAID:	CAD983597790
Contact:	ANAHEIM FULLERTON TOWING
Telephone:	0000000000
Mailing Name:	Not reported
Mailing Address:	1122 N ANAHEIM BLVD
Mailing City,St,Zip:	ANAHEIM, CA 928012598
Gen County:	Not reported
TSD EPA ID:	CAT080013352
TSD County:	Not reported
Waste Category:	Tank bottom waste
Disposal Method:	Recycler
Tons:	7.9230
Cat Decode:	Not reported
Method Decode:	Not reported
Facility County:	Orange

envid:	S113017789
Year:	1998
GEPAID:	CAD983597790
Contact:	ANAHEIM FULLERTON TOWING
Telephone:	0000000000
Mailing Name:	Not reported
Mailing Address:	1122 N ANAHEIM BLVD
Mailing City,St,Zip:	ANAHEIM, CA 928012598
Gen County:	Not reported
TSD EPA ID:	CAT000613893
TSD County:	Not reported
Waste Category:	Aqueous solution with total organic residues less than 10 percent
Disposal Method:	Transfer Station
Tons:	.0667
Cat Decode:	Not reported
Method Decode:	Not reported
Facility County:	Orange

A5 Target Property | **P&H ENTERPRISES INC DBA ANAHEIM FULLERTON TOWING C** | **FINDS** | **1023338650** | **N/A**
1122 N ANAHEIM BLVD
ANAHEIM, CA 92801

Site 5 of 10 in cluster A

Actual: 158 ft.

FINDS:

Registry ID: 110066339634

Environmental Interest/Information System
STATE MASTER

Click this hyperlink while viewing on your computer to access additional FINDS: detail in the EDR Site Report.

A6 Target Property | **ANAHEIM/FULLERTON TOWING CO** | **CA RGA LUST** | **S114571707** | **N/A**
1122 LEMON ST
ANAHEIM, CA

Site 6 of 10 in cluster A

Actual: 158 ft.

RGA LUST:

2007	ANAHEIM/FULLERTON TOWING CO	1122 LEMON ST
2006	ANAHEIM/FULLERTON TOWING CO	1122 LEMON ST
2005	ANAHEIM/FULLERTON TOWING CO	1122 LEMON ST
2003	ANAHEIM/FULLERTON TOWING CO	1122 LEMON ST
2002	ANAHEIM/FULLERTON TOWING CO	1122 LEMON ST
2001	ANAHEIM/FULLERTON TOWING CO	1122 LEMON ST

A7 Target Property | **ANAHEIM/FULLERTON TOWING CO** | **CA LUST** | **S103891782** | **N/A**
1122 LEMON ST
ANAHEIM, CA 92801

Site 7 of 10 in cluster A

Actual: 158 ft.

LUST REG 8:

Region:	8
County:	Orange
Regional Board:	Santa Ana Region
Facility Status:	Case Closed
Case Number:	083003493T
Local Case Num:	Not reported
Case Type:	Soil only
Substance:	Diesel
Qty Leaked:	Not reported
Abate Method:	Not reported
Cross Street:	Not reported
Enf Type:	NONE
Funding:	Not reported
How Discovered:	Not reported
How Stopped:	Not reported
Leak Cause:	Not reported
Leak Source:	Not reported
Global ID:	T0605902300
How Stopped Date:	Not reported
Enter Date:	6/15/1999

ANAHEIM/FULLERTON TOWING CO (Continued) **S103891782**

Date Confirmation of Leak Began:	5/6/1999
Date Preliminary Assessment Began:	Not reported
Discover Date:	4/9/1999
Enforcement Date:	Not reported
Close Date:	2/25/2000
Date Prelim Assessment Workplan Submitted:	Not reported
Date Pollution Characterization Began:	Not reported
Date Remediation Plan Submitted:	Not reported
Date Remedial Action Underway:	Not reported
Date Post Remedial Action Monitoring:	Not reported
Enter Date:	6/15/1999
GW Qualifies:	Not reported
Soil Qualifies:	<
Operator:	Not reported
Facility Contact:	Not reported
Interim:	Not reported
Oversite Program:	LUST
Latitude:	33.8486141
Longitude:	-117.920726
MTBE Date:	Not reported
Max MTBE GW:	Not reported
MTBE Concentration:	1
Max MTBE Soil:	.05
MTBE Fuel:	0
MTBE Tested:	MTBE Detected. Site tested for MTBE & MTBE detected
MTBE Class:	*
Staff:	VJJ
Staff Initials:	ROW
Lead Agency:	Local Agency
Local Agency:	30011
Hydr Basin #:	COASTAL PLAIN OF ORA
Beneficial:	Not reported
Priority:	Not reported
Cleanup Fund Id:	Not reported
Work Suspended:	Not reported

Summary: Not reported

A8 Target Property **ANAHEIM FULLERTON TOWING CO**
1122 N ANAHEIM BLVD
ANAHEIM, CA 92801

Site 8 of 10 in cluster A

CA LUST **1000595824**
CA SWEEPS UST **CAD983597790**
CA FID UST
RCRA NonGen / NLR
FINDS
ECHO

Actual: 158 ft.

LUST:

Lead Agency:	ANAHEIM CITY
Case Type:	LUST Cleanup Site
Geo Track:	http://geotracker.waterboards.ca.gov/profile_report.asp?global_id=T0605902300
Global Id:	T0605902300
Latitude:	33.8526598
Longitude:	-117.9198256
Status:	Completed - Case Closed
Status Date:	02/25/2000
Case Worker:	ROW
RB Case Number:	083003493T
Local Agency:	ANAHEIM CITY
File Location:	Not reported
Local Case Number:	Not reported

ANAHEIM FULLERTON TOWING CO (Continued) **1000595824**

Potential Media Affect: Soil
Potential Contaminants of Concern: Diesel
Site History: Not reported

LUST:
Global Id: T0605902300
Contact Type: Local Agency Caseworker
Contact Name: RICHARD O. WILSON
Organization Name: ANAHEIM CITY
Address: 201 S. ANAHEIM BLVD. #601
City: ANAHEIM
Email: dwilson@anaheim.net
Phone Number: Not reported

Global Id: T0605902300
Contact Type: Regional Board Caseworker
Contact Name: VALERIE JAHN-BULL
Organization Name: SANTA ANA RWQCB (REGION 8)
Address: 3737 MAIN STREET, SUITE 500
City: RIVERSIDE
Email: vjahn-bull@waterboards.ca.gov
Phone Number: 9517824903

LUST:
Global Id: T0605902300
Action Type: Other
Date: 05/10/1999
Action: Leak Reported

Global Id: T0605902300
Action Type: ENFORCEMENT
Date: 08/25/2004
Action: * No Action

Global Id: T0605902300
Action Type: Other
Date: 04/09/1999
Action: Leak Discovery

Global Id: T0605902300
Action Type: ENFORCEMENT
Date: 10/10/2013
Action: File review

Global Id: T0605902300
Action Type: ENFORCEMENT
Date: 02/25/2000
Action: Closure/No Further Action Letter

LUST:
Global Id: T0605902300
Status: Completed - Case Closed
Status Date: 02/25/2000

Global Id: T0605902300
Status: Open - Case Begin Date
Status Date: 04/09/1999

ANAHEIM FULLERTON TOWING CO (Continued) **1000595824**

Global Id:	T0605902300
Status:	Open - Site Assessment
Status Date:	05/06/1999

SWEEPS UST:

Status:	Active
Comp Number:	6480
Number:	1
Board Of Equalization:	44-016486
Referral Date:	12-16-93
Action Date:	05-24-94
Created Date:	12-31-88
Owner Tank Id:	001
SWRCB Tank Id:	30-011-006480-000001
Tank Status:	A
Capacity:	10000
Active Date:	12-16-93
Tank Use:	M.V. FUEL
STG:	P
Content:	DIESEL
Number Of Tanks:	3

Status:	Active
Comp Number:	6480
Number:	1
Board Of Equalization:	44-016486
Referral Date:	12-16-93
Action Date:	05-24-94
Created Date:	12-31-88
Owner Tank Id:	002
SWRCB Tank Id:	30-011-006480-000002
Tank Status:	A
Capacity:	2000
Active Date:	12-16-93
Tank Use:	PETROLEUM
STG:	P
Content:	PREMIUM UNLE
Number Of Tanks:	Not reported

Status:	Active
Comp Number:	6480
Number:	1
Board Of Equalization:	44-016486
Referral Date:	12-16-93
Action Date:	05-24-94
Created Date:	12-31-88
Owner Tank Id:	003
SWRCB Tank Id:	30-011-006480-000003
Tank Status:	A
Capacity:	550
Active Date:	12-16-93
Tank Use:	OIL
STG:	W
Content:	WASTE OIL
Number Of Tanks:	Not reported

ANAHEIM FULLERTON TOWING CO (Continued) **1000595824**

CA FID UST:

Facility ID:	30004544
Regulated By:	UTNKA
Regulated ID:	Not reported
Cortese Code:	Not reported
SIC Code:	Not reported
Facility Phone:	7145334575
Mail To:	Not reported
Mailing Address:	1122 N LEMON ST
Mailing Address 2:	Not reported
Mailing City,St,Zip:	ANAHEIM 92801
Contact:	Not reported
Contact Phone:	Not reported
DUNs Number:	Not reported
NPDES Number:	Not reported
EPA ID:	Not reported
Comments:	Not reported
Status:	Active

RCRA NonGen / NLR:

Date form received by agency:	12/06/2001
Facility name:	ANAHEIM FULLERTON TOWING CO
Facility address:	1122 N ANAHEIM BLVD ANAHEIM, CA 92801-2598
EPA ID:	CAD983597790
Contact:	HARRY SAEHLENOU
Contact address:	1122 N ANAHEIM BLVD ANAHEIM, CA 92801-2598
Contact country:	US
Contact telephone:	714-533-4575
Contact email:	Not reported
EPA Region:	09
Classification:	Non-Generator
Description:	Handler: Non-Generators do not presently generate hazardous waste

Owner/Operator Summary:

Owner/operator name:	HARRY SAEHLENOU
Owner/operator address:	1122 N ANAHEIM BLVD ANAHEIM, CA 92801
Owner/operator country:	Not reported
Owner/operator telephone:	714-533-4575
Owner/operator email:	Not reported
Owner/operator fax:	Not reported
Owner/operator extension:	Not reported
Legal status:	Private
Owner/Operator Type:	Owner
Owner/Op start date:	Not reported
Owner/Op end date:	Not reported

Owner/operator name:	NOT REQUIRED
Owner/operator address:	NOT REQUIRED NOT REQUIRED, ME 99999
Owner/operator country:	Not reported
Owner/operator telephone:	415-555-1212
Owner/operator email:	Not reported
Owner/operator fax:	Not reported

ANAHEIM FULLERTON TOWING CO (Continued) **1000595824**

Owner/operator extension: Not reported
Legal status: Private
Owner/Operator Type: Operator
Owner/Op start date: Not reported
Owner/Op end date: Not reported

Handler Activities Summary:
U.S. importer of hazardous waste: No
Mixed waste (haz. and radioactive): No
Recycler of hazardous waste: No
Transporter of hazardous waste: No
Treater, storer or disposer of HW: No
Underground injection activity: No
On-site burner exemption: No
Furnace exemption: No
Used oil fuel burner: No
Used oil processor: No
User oil refiner: No
Used oil fuel marketer to burner: No
Used oil Specification marketer: No
Used oil transfer facility: No
Used oil transporter: No

. Waste code: D000
. Waste name: Not Defined

. Waste code: D001
. Waste name: IGNITABLE WASTE

Violation Status: No violations found

FINDS:

Registry ID: 110002855107

Environmental Interest/Information System
RCRAInfo is a national information system that supports the Resource Conservation and Recovery Act (RCRA) program through the tracking of events and activities related to facilities that generate, transport, and treat, store, or dispose of hazardous waste. RCRAInfo allows RCRA program staff to track the notification, permit, compliance, and corrective action activities required under RCRA.

Click this hyperlink while viewing on your computer to access additional FINDS: detail in the EDR Site Report.

ECHO:
Envid: 1000595824
Registry ID: 110002855107
DFR URL: http://echo.epa.gov/detailed-facility-report?fid=110002855107

A9 Target Property | **ANAHEIM/FULLERTON TOWING CO** | **FINDS** | **1023302671**
1122 N LEMON ST | **N/A**
ANAHEIM, CA 92801

Site 9 of 10 in cluster A

Actual: 158 ft.

FINDS:

Registry ID: 110065948997

Environmental Interest/Information System
STATE MASTER

Click this hyperlink while viewing on your computer to access additional FINDS: detail in the EDR Site Report.

A10 Target Property | **ANAHEIM/FULLERTON TOWING** | **CA HIST CORTESE** | **S104744977**
1122 | **N/A**
ANAHEIM, CA 92801

Site 10 of 10 in cluster A

Actual: 158 ft.

HIST CORTESE:

Region:	CORTESE
Facility County Code:	30
Reg By:	LTNKA
Reg Id:	083003493T

B11 WNW < 1/8 0.004 mi. 20 ft. | **REGAL BELOIT CORP, ELECTRA-GEA** | **CA HIST UST** | **U001578542**
1110 N LEMON ST | **CA EMI** | **N/A**
ANAHEIM, CA 92801 | **CA WDS**

Site 1 of 5 in cluster B

Relative: Lower

Actual: 157 ft.

HIST UST:

File Number:	0002E871
URL:	http://geotracker.waterboards.ca.gov/ustpdfs/pdf/0002E871.pdf
Region:	STATE
Facility ID:	00000016639
Facility Type:	Other
Other Type:	MANUFACTURER
Contact Name:	Not reported
Telephone:	7145356061
Owner Name:	DRESER INDUSTRIES, INC.
Owner Address:	1505 ELM
Owner City,St,Zip:	DALLAS, TX 75201
Total Tanks:	0003
Tank Num:	001
Container Num:	5003
Year Installed:	1974
Tank Capacity:	00000375
Tank Used for:	WASTE
Type of Fuel:	Not reported
Container Construction Thickness:	Not reported
Leak Detection:	Visual

REGAL BELOIT CORP, ELECTRA-GEA (Continued) **U001578542**

Tank Num:	002
Container Num:	5001
Year Installed:	1979
Tank Capacity:	00007500
Tank Used for:	PRODUCT
Type of Fuel:	Not reported
Container Construction Thickness:	Not reported
Leak Detection:	Visual

Tank Num:	003
Container Num:	5002
Year Installed:	1979
Tank Capacity:	00007500
Tank Used for:	PRODUCT
Type of Fuel:	Not reported
Container Construction Thickness:	Not reported
Leak Detection:	Visual

Click here for Geo Tracker PDF:

EMI:

Year:	1990
County Code:	30
Air Basin:	SC
Facility ID:	75741
Air District Name:	SC
SIC Code:	3541
Air District Name:	SOUTH COAST AQMD
Community Health Air Pollution Info System:	Not reported
Consolidated Emission Reporting Rule:	Not reported
Total Organic Hydrocarbon Gases Tons/Yr:	13
Reactive Organic Gases Tons/Yr:	11
Carbon Monoxide Emissions Tons/Yr:	0
NOX - Oxides of Nitrogen Tons/Yr:	0
SOX - Oxides of Sulphur Tons/Yr:	0
Particulate Matter Tons/Yr:	0
Part. Matter 10 Micrometers and Smllr Tons/Yr:	0

Year:	1997
County Code:	30
Air Basin:	SC
Facility ID:	75741
Air District Name:	SC
SIC Code:	3541
Air District Name:	SOUTH COAST AQMD
Community Health Air Pollution Info System:	Not reported
Consolidated Emission Reporting Rule:	Not reported
Total Organic Hydrocarbon Gases Tons/Yr:	5
Reactive Organic Gases Tons/Yr:	5
Carbon Monoxide Emissions Tons/Yr:	0
NOX - Oxides of Nitrogen Tons/Yr:	0
SOX - Oxides of Sulphur Tons/Yr:	0
Particulate Matter Tons/Yr:	0
Part. Matter 10 Micrometers and Smllr Tons/Yr:	0

Year:	1998
County Code:	30

REGAL BELOIT CORP, ELECTRA-GEA (Continued) **U001578542**

Air Basin:	SC
Facility ID:	75741
Air District Name:	SC
SIC Code:	3541
Air District Name:	SOUTH COAST AQMD
Community Health Air Pollution Info System:	Not reported
Consolidated Emission Reporting Rule:	Not reported
Total Organic Hydrocarbon Gases Tons/Yr:	5
Reactive Organic Gases Tons/Yr:	5
Carbon Monoxide Emissions Tons/Yr:	0
NOX - Oxides of Nitrogen Tons/Yr:	0
SOX - Oxides of Sulphur Tons/Yr:	0
Particulate Matter Tons/Yr:	0
Part. Matter 10 Micrometers and Smllr Tons/Yr:	0

Year:	1999
County Code:	30
Air Basin:	SC
Facility ID:	75741
Air District Name:	SC
SIC Code:	3541
Air District Name:	SOUTH COAST AQMD
Community Health Air Pollution Info System:	Not reported
Consolidated Emission Reporting Rule:	Not reported
Total Organic Hydrocarbon Gases Tons/Yr:	5
Reactive Organic Gases Tons/Yr:	5
Carbon Monoxide Emissions Tons/Yr:	0
NOX - Oxides of Nitrogen Tons/Yr:	0
SOX - Oxides of Sulphur Tons/Yr:	0
Particulate Matter Tons/Yr:	0
Part. Matter 10 Micrometers and Smllr Tons/Yr:	0

Year:	2000
County Code:	30
Air Basin:	SC
Facility ID:	75741
Air District Name:	SC
SIC Code:	3541
Air District Name:	SOUTH COAST AQMD
Community Health Air Pollution Info System:	Not reported
Consolidated Emission Reporting Rule:	Not reported
Total Organic Hydrocarbon Gases Tons/Yr:	5
Reactive Organic Gases Tons/Yr:	5
Carbon Monoxide Emissions Tons/Yr:	0
NOX - Oxides of Nitrogen Tons/Yr:	0
SOX - Oxides of Sulphur Tons/Yr:	0
Particulate Matter Tons/Yr:	0
Part. Matter 10 Micrometers and Smllr Tons/Yr:	0

Year:	2001
County Code:	30
Air Basin:	SC
Facility ID:	75741
Air District Name:	SC
SIC Code:	3541
Air District Name:	SOUTH COAST AQMD
Community Health Air Pollution Info System:	Not reported

REGAL BELOIT CORP, ELECTRA-GEA (Continued) **U001578542**

Consolidated Emission Reporting Rule:	Not reported
Total Organic Hydrocarbon Gases Tons/Yr:	2
Reactive Organic Gases Tons/Yr:	2
Carbon Monoxide Emissions Tons/Yr:	0
NOX - Oxides of Nitrogen Tons/Yr:	0
SOX - Oxides of Sulphur Tons/Yr:	0
Particulate Matter Tons/Yr:	0
Part. Matter 10 Micrometers and Smllr Tons/Yr:	0

WDS:

Facility ID:	Santa Ana River 30I000674
Facility Type:	Industrial - Facility that treats and/or disposes of liquid or semisolid wastes from any servicing, producing, manufacturing or processing operation of whatever nature, including mining, gravel washing, geothermal operations, air conditioning, ship building and repairing, oil production, storage and disposal operations, water pumping.
Facility Status:	Active - Any facility with a continuous or seasonal discharge that is under Waste Discharge Requirements.
NPDES Number:	CAS000001 The 1st 2 characters designate the state. The remaining 7 are assigned by the Regional Board
Subregion:	8
Facility Telephone:	7145356061
Facility Contact:	CHARLES JOHNSON
Agency Name:	REGAL-BELOIT CORP
Agency Address:	200 STATE STREET
Agency City,St,Zip:	BELOIT 53511
Agency Contact:	JEFF CARDINEDA
Agency Telephone:	7145356061
Agency Type:	Private
SIC Code:	0
SIC Code 2:	Not reported
Primary Waste Type:	Not reported
Primary Waste:	Not reported
Waste Type2:	Not reported
Waste2:	Not reported
Primary Waste Type:	Not reported
Secondary Waste:	Not reported
Secondary Waste Type:	Not reported
Design Flow:	0
Baseline Flow:	0
Reclamation:	Not reported
POTW:	Not reported
Treat To Water:	Minor Threat to Water Quality. A violation of a regional board order should cause a relatively minor impairment of beneficial uses compared to a major or minor threat. Not: All nurds without a TTWQ will be considered a minor threat to water quality unless coded at a higher Level. A Zero (0) may be used to code those NURDS that are found to represent no threat to water quality.
Complexity:	Category C - Facilities having no waste treatment systems, such as cooling water dischargers or thosewho must comply through best management practices, facilities with passive waste treatment and disposal systems, such as septic systems with subsurface disposal, or dischargers having waste storage systems with land disposal such as dairy waste ponds.

B12 WNW < 1/8 0.004 mi. 20 ft. | **ELECTRA GEAR REGAL 1110 N LEMON ST ANAHEIM, CA 92803** | **RCRA-SQG FINDS ECHO** | **1000212140 CAD063126361**

Site 2 of 5 in cluster B

Relative: Lower

Actual: 157 ft.

RCRA-SQG:

Date form received by agency:	07/02/1992
Facility name:	ELECTRA GEAR REGAL
Facility address:	1110 N LEMON ST ANAHEIM, CA 92803
EPA ID:	CAD063126361
Contact:	CHARLEY JOHNSON
Contact address:	1110 N LEMON ST ANAHEIM, CA 92803
Contact country:	US
Contact telephone:	714-535-6061
Contact email:	Not reported
EPA Region:	09
Classification:	Small Small Quantity Generator
Description:	Handler: generates more than 100 and less than 1000 kg of hazardous waste during any calendar month and accumulates less than 6000 kg of hazardous waste at any time; or generates 100 kg or less of hazardous waste during any calendar month, and accumulates more than 1000 kg of hazardous waste at any time

Owner/Operator Summary:

Owner/operator name:	ELECTRA GEAR REGAL
Owner/operator address:	1110 W LEMON ANAHEIM, CA 92801
Owner/operator country:	Not reported
Owner/operator telephone:	714-535-6061
Owner/operator email:	Not reported
Owner/operator fax:	Not reported
Owner/operator extension:	Not reported
Legal status:	Private
Owner/Operator Type:	Owner
Owner/Op start date:	Not reported
Owner/Op end date:	Not reported

Owner/operator name:	NOT REQUIRED
Owner/operator address:	NOT REQUIRED NOT REQUIRED, ME 99999
Owner/operator country:	Not reported
Owner/operator telephone:	415-555-1212
Owner/operator email:	Not reported
Owner/operator fax:	Not reported
Owner/operator extension:	Not reported
Legal status:	Private
Owner/Operator Type:	Operator
Owner/Op start date:	Not reported
Owner/Op end date:	Not reported

Handler Activities Summary:

U.S. importer of hazardous waste:	No
Mixed waste (haz. and radioactive):	No
Recycler of hazardous waste:	No
Transporter of hazardous waste:	No

ELECTRA GEAR REGAL (Continued) **1000212140**

Treater, storer or disposer of HW: No
Underground injection activity: No
On-site burner exemption: No
Furnace exemption: No
Used oil fuel burner: No
Used oil processor: No
User oil refiner: No
Used oil fuel marketer to burner: No
Used oil Specification marketer: No
Used oil transfer facility: No
Used oil transporter: No

Violation Status: No violations found

FINDS:

Registry ID: 110001160145

Environmental Interest/Information System
AIR EMISSIONS CLASSIFICATION UNKNOWN

California Hazardous Waste Tracking System - Datamart (HWTS-DATAMART) provides California with information on hazardous waste shipments for generators, transporters, and treatment, storage, and disposal facilities.

RCRAInfo is a national information system that supports the Resource Conservation and Recovery Act (RCRA) program through the tracking of events and activities related to facilities that generate, transport, and treat, store, or dispose of hazardous waste. RCRAInfo allows RCRA program staff to track the notification, permit, compliance, and corrective action activities required under RCRA.

Click this hyperlink while viewing on your computer to access additional FINDS: detail in the EDR Site Report.

ECHO:
Envid: 1000212140
Registry ID: 110001160145
DFR URL: http://echo.epa.gov/detailed-facility-report?fid=110001160145

B13 **ELECTRA-GEAR DIV.** **CA ENVIROSTOR** **S103623068**
WNW **1110 N. LEMON STREET** **CA VCP** **N/A**
< 1/8 **ANAHEIM, CA 92801**
0.004 mi.
20 ft. **Site 3 of 5 in cluster B**

Relative:
Lower

Actual:
157 ft.

ENVIROSTOR:
Facility ID: 71002509
Status: Active
Status Date: 05/16/2017
Site Code: 401784
Site Type: Voluntary Cleanup
Site Type Detailed: Voluntary Cleanup
Acres: 1
NPL: NO
Regulatory Agencies: NONE SPECIFIED

ELECTRA-GEAR DIV. (Continued) **S103623068**

Lead Agency:	NONE SPECIFIED
Program Manager:	Rana Georges
Supervisor:	Yolanda Garza
Division Branch:	Southern California Schools & Brownfields Outreach
Assembly:	69
Senate:	29
Special Program:	Voluntary Cleanup Program
Restricted Use:	NO
Site Mgmt Req:	NONE SPECIFIED
Funding:	Responsible Party
Latitude:	33.84844
Longitude:	-117.9187
APN:	267-151-01, 267-151-02, 267-151-06, 267-151-08, 267-151-09, 267-151-10, 267-151-11, 267-152-04, 267-152-05, 267-152-06, 267-152-07
	Not reported
Past Use:	NONE SPECIFIED
Potential COC:	NONE SPECIFIED
Confirmed COC:	NONE SPECIFIED
Potential Description:	NONE SPECIFIED
Alias Name:	267-151-01
Alias Type:	APN
Alias Name:	267-151-02
Alias Type:	APN
Alias Name:	267-151-06
Alias Type:	APN
Alias Name:	267-151-08
Alias Type:	APN
Alias Name:	267-151-09
Alias Type:	APN
Alias Name:	267-151-10
Alias Type:	APN
Alias Name:	267-151-11
Alias Type:	APN
Alias Name:	267-152-04
Alias Type:	APN
Alias Name:	267-152-05
Alias Type:	APN
Alias Name:	267-152-06
Alias Type:	APN
Alias Name:	267-152-07
Alias Type:	APN
Alias Name:	CAD063126361
Alias Type:	EPA Identification Number
Alias Name:	401784
Alias Type:	Project Code (Site Code)
Alias Name:	71002509
Alias Type:	Envirostor ID Number

Completed Info:

Completed Area Name:	PROJECT WIDE
Completed Sub Area Name:	Not reported
Completed Document Type:	Phase 1
Completed Date:	06/13/2017
Comments:	Not reported
Completed Area Name:	PROJECT WIDE
Completed Sub Area Name:	Not reported
Completed Document Type:	Voluntary Cleanup Agreement

ELECTRA-GEAR DIV. (Continued) **S103623068**

Completed Date:	06/13/2017
Comments:	The Voluntary Cleanup Agreement was fully executed.
Future Area Name:	Not reported
Future Sub Area Name:	Not reported
Future Document Type:	Not reported
Future Due Date:	Not reported
Schedule Area Name:	PROJECT WIDE
Schedule Sub Area Name:	Not reported
Schedule Document Type:	Preliminary Endangerment Assessment Report
Schedule Due Date:	11/08/2017
Schedule Revised Date:	Not reported

VCP:

Facility ID:	71002509
Site Type:	Voluntary Cleanup
Site Type Detail:	Voluntary Cleanup
Site Mgmt. Req.:	NONE SPECIFIED
Acres:	1
National Priorities List:	NO
Cleanup Oversight Agencies:	NONE SPECIFIED
Lead Agency:	NONE SPECIFIED
Lead Agency Description:	Not reported
Project Manager:	Rana Georges
Supervisor:	Yolanda Garza
Division Branch:	Southern California Schools & Brownfields Outreach
Site Code:	401784
Assembly:	69
Senate:	29
Special Programs Code:	Voluntary Cleanup Program
Status:	Active
Status Date:	05/16/2017
Restricted Use:	NO
Funding:	Responsible Party
Lat/Long:	33.84844 / -117.9187
APN:	267-151-01, 267-151-02, 267-151-06, 267-151-08, 267-151-09, 267-151-10, 267-151-11, 267-152-04, 267-152-05, 267-152-06, 267-152-07
	Not reported
Past Use:	NONE SPECIFIED
Potential COC:	NONE SPECIFIED
Confirmed COC:	NONE SPECIFIED
Potential Description:	NONE SPECIFIED
Alias Name:	267-151-01
Alias Type:	APN
Alias Name:	267-151-02
Alias Type:	APN
Alias Name:	267-151-06
Alias Type:	APN
Alias Name:	267-151-08
Alias Type:	APN
Alias Name:	267-151-09
Alias Type:	APN
Alias Name:	267-151-10
Alias Type:	APN
Alias Name:	267-151-11
Alias Type:	APN
Alias Name:	267-152-04

ELECTRA-GEAR DIV. (Continued) **S103623068**

Alias Type:	APN
Alias Name:	267-152-05
Alias Type:	APN
Alias Name:	267-152-06
Alias Type:	APN
Alias Name:	267-152-07
Alias Type:	APN
Alias Name:	CAD063126361
Alias Type:	EPA Identification Number
Alias Name:	401784
Alias Type:	Project Code (Site Code)
Alias Name:	71002509
Alias Type:	Envirostor ID Number

Completed Info:

Completed Area Name:	PROJECT WIDE
Completed Sub Area Name:	Not reported
Completed Document Type:	Phase 1
Completed Date:	06/13/2017
Comments:	Not reported
Completed Area Name:	PROJECT WIDE
Completed Sub Area Name:	Not reported
Completed Document Type:	Voluntary Cleanup Agreement
Completed Date:	06/13/2017
Comments:	The Voluntary Cleanup Agreement was fully executed.
Future Area Name:	Not reported
Future Sub Area Name:	Not reported
Future Document Type:	Not reported
Future Due Date:	Not reported
Schedule Area Name:	PROJECT WIDE
Schedule Sub Area Name:	Not reported
Schedule Document Type:	Preliminary Endangerment Assessment Report
Schedule Due Date:	11/08/2017
Schedule Revised Date:	Not reported

B14 **SUNWEST METALS INC** **CA SWRCY** **S107137872**
NW **1150 N ANAHEIM BLVD** **CA NPDES** **N/A**
< 1/8 **ANAHEIM, CA 92801**
0.012 mi.
62 ft. **Site 4 of 5 in cluster B**

Relative:
Lower

Actual:
157 ft.

SWRCY:

Reg Id:	18827
Cert Id:	RC6994
Mailing Address:	1150 N Anaheim Blvd
Mailing City:	Anaheim
Mailing State:	CA
Mailing Zip Code:	92801
Website:	Not reported
Email:	tomershine@gmail.com
Phone Number:	(714) 635-0470
Grand Father:	N
Rural:	N
Operation Begin Date:	06/19/1996
Aluminium:	Y
Glass:	Y

SUNWEST METALS INC (Continued) **S107137872**

Plastic:	Y
Bimetal:	Y
Agency:	N/A
Monday Hours Of Operation:	8:00 am - 4:00 pm
Tuesday Hours Of Operation:	8:00 am - 4:00 pm
Wednesday Hours Of Operation:	8:00 am - 4:00 pm
Thursday Hours Of Operation:	8:00 am - 4:00 pm
Friday Hours Of Operation:	8:00 am - 4:00 pm
Saturday Hours Of Operation:	8:00 am - 2:00 pm
Sunday Hours Of Operation:	CLOSED
Organization ID:	18827
Organization Name:	Sunwest Metals Inc

NPDES:

Npdes Number:	Not reported
Facility Status:	Active
Agency Id:	0
Region:	8
Regulatory Measure Id:	426793
Order No:	Not reported
Regulatory Measure Type:	Enrollee
Place Id:	Not reported
WDID:	8 30MR000034
Program Type:	Region 8 - Scrap Metal Permit
Adoption Date Of Regulatory Measure:	Not reported
Effective Date Of Regulatory Measure:	06/25/2012
Expiration Date Of Regulatory Measure:	Not reported
Termination Date Of Regulatory Measure:	Not reported
Discharge Name:	Sunwest Metals Inc
Discharge Address:	1150 N Anaheim Blvd
Discharge City:	Anaheim
Discharge State:	California
Discharge Zip:	92801
RECEIVED DATE:	Not reported
PROCESSED DATE:	Not reported
STATUS CODE NAME:	Not reported
STATUS DATE:	Not reported
PLACE SIZE:	Not reported
PLACE SIZE UNIT:	Not reported
FACILITY CONTACT NAME:	Not reported
FACILITY CONTACT TITLE:	Not reported
FACILITY CONTACT PHONE:	Not reported
FACILITY CONTACT PHONE EXT:	Not reported
FACILITY CONTACT EMAIL:	Not reported
OPERATOR NAME:	Not reported
OPERATOR ADDRESS:	Not reported
OPERATOR CITY:	Not reported
OPERATOR STATE:	Not reported
OPERATOR ZIP:	Not reported
OPERATOR CONTACT NAME:	Not reported
OPERATOR CONTACT TITLE:	Not reported
OPERATOR CONTACT PHONE:	Not reported
OPERATOR CONTACT PHONE EXT:	Not reported
OPERATOR CONTACT EMAIL:	Not reported
OPERATOR TYPE:	Not reported
DEVELOPER NAME:	Not reported
DEVELOPER ADDRESS:	Not reported

SUNWEST METALS INC (Continued) **S107137872**

DEVELOPER CITY:	Not reported
DEVELOPER STATE:	Not reported
DEVELOPER ZIP:	Not reported
DEVELOPER CONTACT NAME:	Not reported
DEVELOPER CONTACT TITLE:	Not reported
CONSTYPE LINEAR UTILITY IND:	Not reported
EMERGENCY PHONE NO:	Not reported
EMERGENCY PHONE EXT:	Not reported
CONSTYPE ABOVE GROUND IND:	Not reported
CONSTYPE BELOW GROUND IND:	Not reported
CONSTYPE CABLE LINE IND:	Not reported
CONSTYPE COMM LINE IND:	Not reported
CONSTYPE COMMERTIAL IND:	Not reported
CONSTYPE ELECTRICAL LINE IND:	Not reported
CONSTYPE GAS LINE IND:	Not reported
CONSTYPE INDUSTRIAL IND:	Not reported
CONSTYPE OTHER DESRIPTION:	Not reported
CONSTYPE OTHER IND:	Not reported
CONSTYPE RECONS IND:	Not reported
CONSTYPE RESIDENTIAL IND:	Not reported
CONSTYPE TRANSPORT IND:	Not reported
CONSTYPE UTILITY DESCRIPTION:	Not reported
CONSTYPE UTILITY IND:	Not reported
CONSTYPE WATER SEWER IND:	Not reported
DIR DISCHARGE USWATER IND:	Not reported
RECEIVING WATER NAME:	Not reported
CERTIFIER NAME:	Not reported
CERTIFIER TITLE:	Not reported
CERTIFICATION DATE:	Not reported
PRIMARY SIC:	Not reported
SECONDARY SIC:	Not reported
TERTIARY SIC:	Not reported
Npdes Number:	Not reported
Facility Status:	Not reported
Agency Id:	Not reported
Region:	8
Regulatory Measure Id:	426793
Order No:	Not reported
Regulatory Measure Type:	Region 8 - Scrap Metal Permit
Place Id:	Not reported
WDID:	8 30MR000034
Program Type:	Not reported
Adoption Date Of Regulatory Measure:	Not reported
Effective Date Of Regulatory Measure:	Not reported
Expiration Date Of Regulatory Measure:	Not reported
Termination Date Of Regulatory Measure:	Not reported
Discharge Name:	Not reported
Discharge Address:	Not reported
Discharge City:	Not reported
Discharge State:	Not reported
Discharge Zip:	Not reported
RECEIVED DATE:	05/03/2012
PROCESSED DATE:	06/25/2012
STATUS CODE NAME:	Active
STATUS DATE:	06/25/2012
PLACE SIZE:	1.5

SUNWEST METALS INC (Continued) **S107137872**

PLACE SIZE UNIT:	Acres
FACILITY CONTACT NAME:	Christopher Bennett
FACILITY CONTACT TITLE:	Not reported
FACILITY CONTACT PHONE:	714-635-0470
FACILITY CONTACT PHONE EXT:	Not reported
FACILITY CONTACT EMAIL:	sunwestmet@aol.com
OPERATOR NAME:	Sunwest Metals Inc
OPERATOR ADDRESS:	1150 N Anaheim Blvd
OPERATOR CITY:	Anaheim
OPERATOR STATE:	California
OPERATOR ZIP:	92801
OPERATOR CONTACT NAME:	Christopher Bennett
OPERATOR CONTACT TITLE:	Not reported
OPERATOR CONTACT PHONE:	714-635-0470
OPERATOR CONTACT PHONE EXT:	Not reported
OPERATOR CONTACT EMAIL:	sunwestmet@aol.com
OPERATOR TYPE:	Private Business
DEVELOPER NAME:	Not reported
DEVELOPER ADDRESS:	Not reported
DEVELOPER CITY:	Not reported
DEVELOPER STATE:	California
DEVELOPER ZIP:	Not reported
DEVELOPER CONTACT NAME:	Not reported
DEVELOPER CONTACT TITLE:	Not reported
CONSTYPE LINEAR UTILITY IND:	Not reported
EMERGENCY PHONE NO:	Not reported
EMERGENCY PHONE EXT:	Not reported
CONSTYPE ABOVE GROUND IND:	Not reported
CONSTYPE BELOW GROUND IND:	Not reported
CONSTYPE CABLE LINE IND:	Not reported
CONSTYPE COMM LINE IND:	Not reported
CONSTYPE COMMERTIAL IND:	Not reported
CONSTYPE ELECTRICAL LINE IND:	Not reported
CONSTYPE GAS LINE IND:	Not reported
CONSTYPE INDUSTRIAL IND:	Not reported
CONSTYPE OTHER DESRIPTION:	Not reported
CONSTYPE OTHER IND:	Not reported
CONSTYPE RECONS IND:	Not reported
CONSTYPE RESIDENTIAL IND:	Not reported
CONSTYPE TRANSPORT IND:	Not reported
CONSTYPE UTILITY DESCRIPTION:	Not reported
CONSTYPE UTILITY IND:	Not reported
CONSTYPE WATER SEWER IND:	Not reported
DIR DISCHARGE USWATER IND:	N
RECEIVING WATER NAME:	Not reported
CERTIFIER NAME:	Chase Stanley
CERTIFIER TITLE:	Not reported
CERTIFICATION DATE:	09-MAY-14
PRIMARY SIC:	5093-Scrap and Waste Materials
SECONDARY SIC:	Not reported
TERTIARY SIC:	Not reported

15 SW < 1/8 0.024 mi. 125 ft. | **MILLDRUM BROS 1020 N LEMON ST ANAHEIM, CA** | **EDR Hist Auto** | **1009093709 N/A**

Relative: Lower

Actual: 157 ft.

EDR Hist Auto

Year:	Name:	Type:
1925	SPERBER WM	SERVICE STATIONS
1925	MILLDRUM BROS	AUTOMOBILE REPAIRING

B16 NW < 1/8 0.027 mi. 140 ft. | **SUNWEST METALS INC. 1150 N LEMON ST ANAHEIM, CA 92801** | **CA HIST UST CA WDS** | **U001578538 N/A**

Site 5 of 5 in cluster B

Relative: Higher

Actual: 158 ft.

HIST UST:

File Number:	0002E884
URL:	http://geotracker.waterboards.ca.gov/ustpdfs/pdf/0002E884.pdf
Region:	STATE
Facility ID:	00000010527
Facility Type:	Other
Other Type:	COMMUNICATIONS
Contact Name:	S.L. COBBIE
Telephone:	7149731675
Owner Name:	EASTDIL ASSET GROUP
Owner Address:	40 WEST 57TH STREET
Owner City,St,Zip:	NEW YORK, NY 10019
Total Tanks:	0001
Tank Num:	001
Container Num:	01
Year Installed:	Not reported
Tank Capacity:	00008000
Tank Used for:	PRODUCT
Type of Fuel:	UNLEADED
Container Construction Thickness:	Not reported
Leak Detection:	None

Click here for Geo Tracker PDF:

WDS:

Facility ID:	Santa Ana River 30I012455
Facility Type:	Industrial - Facility that treats and/or disposes of liquid or semisolid wastes from any servicing, producing, manufacturing or processing operation of whatever nature, including mining, gravel washing, geothermal operations, air conditioning, ship building and repairing, oil production, storage and disposal operations, water pumping.
Facility Status:	Active - Any facility with a continuous or seasonal discharge that is under Waste Discharge Requirements.
NPDES Number:	CAS000001 The 1st 2 characters designate the state. The remaining 7 are assigned by the Regional Board
Subregion:	8
Facility Telephone:	7146350470
Facility Contact:	CHUCK MILLS
Agency Name:	SUNWEST METALS INC

SUNWEST METALS INC. (Continued) **U001578538**

Agency Address:	1150 N ANAHEIM BLVD
Agency City,St,Zip:	ANAHEIM 92801
Agency Contact:	HANAN STANLEY
Agency Telephone:	7146350470
Agency Type:	Private
SIC Code:	0
SIC Code 2:	Not reported
Primary Waste Type:	Not reported
Primary Waste:	Not reported
Waste Type2:	Not reported
Waste2:	Not reported
Primary Waste Type:	Not reported
Secondary Waste:	Not reported
Secondary Waste Type:	Not reported
Design Flow:	0
Baseline Flow:	0
Reclamation:	Not reported
POTW:	Not reported
Treat To Water:	Minor Threat to Water Quality. A violation of a regional board order should cause a relatively minor impairment of beneficial uses compared to a major or minor threat. Not: All nurds without a TTWQ will be considered a minor threat to water quality unless coded at a higher Level. A Zero (0) may be used to code those NURDS that are found to represent no threat to water quality.
Complexity:	Category C - Facilities having no waste treatment systems, such as cooling water dischargers or thosewho must comply through best management practices, facilities with passive waste treatment and disposal systems, such as septic systems with subsurface disposal, or dischargers having waste storage systems with land disposal such as dairy waste ponds.

17
South
< 1/8
0.053 mi.
280 ft.

PERFORMANCE PRINTING
1050 N ANAHEIM BLVD
ANAHEIM, CA 92801

RCRA-SQG **1000230371**
FINDS **CAD055000590**
ECHO

Relative:
Higher

Actual:
158 ft.

RCRA-SQG:

Date form received by agency:	03/31/1986
Facility name:	PERFORMANCE PRINTING
Facility address:	1050 N ANAHEIM BLVD ANAHEIM, CA 92801
EPA ID:	CAD055000590
Mailing address:	N ANAHEIM BLVD ANAHEIM, CA 92801
Contact:	ENVIRONMENTAL MANAGER
Contact address:	1050 N ANAHEIM BLVD ANAHEIM, CA 92801
Contact country:	US
Contact telephone:	714-778-4499
Contact email:	Not reported
EPA Region:	09
Classification:	Small Small Quantity Generator
Description:	Handler: generates more than 100 and less than 1000 kg of hazardous waste during any calendar month and accumulates less than 6000 kg of hazardous waste at any time; or generates 100 kg or less of hazardous waste during any calendar month, and accumulates more than 1000 kg of hazardous waste at any time

PERFORMANCE PRINTING (Continued) **1000230371**

Owner/Operator Summary:

Owner/operator name:	KENNETH WRIGHT
Owner/operator address:	NOT REQUIRED NOT REQUIRED, ME 99999
Owner/operator country:	Not reported
Owner/operator telephone:	415-555-1212
Owner/operator email:	Not reported
Owner/operator fax:	Not reported
Owner/operator extension:	Not reported
Legal status:	Private
Owner/Operator Type:	Owner
Owner/Op start date:	Not reported
Owner/Op end date:	Not reported

Owner/operator name:	NOT REQUIRED
Owner/operator address:	NOT REQUIRED NOT REQUIRED, ME 99999
Owner/operator country:	Not reported
Owner/operator telephone:	415-555-1212
Owner/operator email:	Not reported
Owner/operator fax:	Not reported
Owner/operator extension:	Not reported
Legal status:	Private
Owner/Operator Type:	Operator
Owner/Op start date:	Not reported
Owner/Op end date:	Not reported

Handler Activities Summary:

U.S. importer of hazardous waste:	No
Mixed waste (haz. and radioactive):	No
Recycler of hazardous waste:	No
Transporter of hazardous waste:	No
Treater, storer or disposer of HW:	No
Underground injection activity:	No
On-site burner exemption:	No
Furnace exemption:	No
Used oil fuel burner:	No
Used oil processor:	No
User oil refiner:	No
Used oil fuel marketer to burner:	No
Used oil Specification marketer:	No
Used oil transfer facility:	No
Used oil transporter:	No

Violation Status: No violations found

FINDS:

Registry ID: 110002650248

Environmental Interest/Information System

RCRAInfo is a national information system that supports the Resource Conservation and Recovery Act (RCRA) program through the tracking of events and activities related to facilities that generate, transport, and treat, store, or dispose of hazardous waste. RCRAInfo allows RCRA program staff to track the notification, permit, compliance, and corrective action activities required under RCRA.

PERFORMANCE PRINTING (Continued) **1000230371**

Click this hyperlink while viewing on your computer to access additional FINDS: detail in the EDR Site Report.

ECHO:
Envid: 1000230371
Registry ID: 110002650248
DFR URL: http://echo.epa.gov/detailed-facility-report?fid=110002650248

C18 SE < 1/8 0.066 mi. 346 ft. **MILNE TRUCK LINES INC** **CA HIST UST** **1000311815**
201 E LA PALMA AVENUE **N/A**
ANAHEIM, CA 92801

Site 1 of 4 in cluster C

Relative: Higher

Actual: 159 ft.

HIST UST:
File Number: 0002EB55
URL: http://geotracker.waterboards.ca.gov/ustpdfs/pdf/0002EB55.pdf
Region: STATE
Facility ID: 00000002253
Facility Type: Other
Other Type: TRUCK LINE
Contact Name: RANDOLPH C. MARTIN, OPR. MGR.
Telephone: 7149531309
Owner Name: MILNE TRUCK LINES, INC.
Owner Address: 2500 W. CALIFORNIA AVENUE
Owner City,St,Zip: SALT LAKE CITY, UT 84104
Total Tanks: 0001

Tank Num: 001
Container Num: 4444
Year Installed: 1983
Tank Capacity: 00010000
Tank Used for: PRODUCT
Type of Fuel: DIESEL
Container Construction Thickness: Not reported
Leak Detection: None

Click here for Geo Tracker PDF:

C19 SE < 1/8 0.066 mi. 346 ft. **ATCHESON'S EXPRESS LLC** **RCRA-LQG** **1017785642**
201 E LAPALMA AVE **ECHO** **CAL000296610**
ANAHEIM, CA 92081

Site 2 of 4 in cluster C

Relative: Higher

Actual: 159 ft.

RCRA-LQG:
Date form received by agency: 10/03/2014
Facility name: ATCHESON'S EXPRESS LLC
Facility address: 201 E LAPALMA AVE
ANAHEIM, CA 92081
EPA ID: CAL000296610
Mailing address: E LAPALMA AVE
ANAHEIM, CA 92081
Contact: BRAD J ATCHESON
Contact address: E LAPALMA AVE

ATCHESON'S EXPRESS LLC (Continued) **1017785642**

	ANAHEIM, CA 92081
Contact country:	Not reported
Contact telephone:	714-808-9199
Telephone ext.:	260
Contact email:	BRAD@ATCHESONEXPRESS.COM
EPA Region:	09
Classification:	Large Quantity Generator
Description:	Handler: generates 1,000 kg or more of hazardous waste during any calendar month; or generates more than 1 kg of acutely hazardous waste during any calendar month; or generates more than 100 kg of any residue or contaminated soil, waste or other debris resulting from the cleanup of a spill, into or on any land or water, of acutely hazardous waste during any calendar month; or generates 1 kg or less of acutely hazardous waste during any calendar month, and accumulates more than 1 kg of acutely hazardous waste at any time; or generates 100 kg or less of any residue or contaminated soil, waste or other debris resulting from the cleanup of a spill, into or on any land or water, of acutely hazardous waste during any calendar month, and accumulates more than 100 kg of that material at any time

Owner/Operator Summary:

Owner/operator name:	ATCHESON'S EXPRESS LLC
Owner/operator address:	E LAPALMA AVE ANAHEIM, CA 92081
Owner/operator country:	Not reported
Owner/operator telephone:	Not reported
Owner/operator email:	Not reported
Owner/operator fax:	Not reported
Owner/operator extension:	Not reported
Legal status:	Private
Owner/Operator Type:	Operator
Owner/Op start date:	07/31/2003
Owner/Op end date:	Not reported

Owner/operator name:	BGM LEASING LLC
Owner/operator address:	E LAPALMA AVE ANAHEIM, CA 92081
Owner/operator country:	Not reported
Owner/operator telephone:	Not reported
Owner/operator email:	Not reported
Owner/operator fax:	Not reported
Owner/operator extension:	Not reported
Legal status:	Private
Owner/Operator Type:	Owner
Owner/Op start date:	08/01/2000
Owner/Op end date:	Not reported

Handler Activities Summary:

U.S. importer of hazardous waste:	No
Mixed waste (haz. and radioactive):	No
Recycler of hazardous waste:	No
Transporter of hazardous waste:	No
Treater, storer or disposer of HW:	No
Underground injection activity:	No
On-site burner exemption:	No
Furnace exemption:	No

ATCHESON'S EXPRESS LLC (Continued) **1017785642**

Used oil fuel burner: No
Used oil processor: No
User oil refiner: No
Used oil fuel marketer to burner: No
Used oil Specification marketer: No
Used oil transfer facility: No
Used oil transporter: No

. Waste code: D002
. Waste name: CORROSIVE WASTE

Violation Status: No violations found

ECHO:
Envid: 1017785642
Registry ID: 110063996136
DFR URL: http://echo.epa.gov/detailed-facility-report?fid=110063996136

D20 **DONS UNION** **EDR Hist Auto** **1020536290**
NNW **1198 N ANAHEIM** **N/A**
< 1/8 **ANAHEIM, CA 92801**
0.075 mi.
395 ft. **Site 1 of 3 in cluster D**

Relative:
Higher

Actual:
158 ft.

EDR Hist Auto

Year:	Name:	Type:
1969	HARRINGTON JOHN P	Gasoline Service Stations
1970	HARRINGTON JOHN P	Gasoline Service Stations
1971	HARRINGTON JOHN P	Gasoline Service Stations
1972	HARRINGTON JOHN P	Gasoline Service Stations
1973	HARRINGTON JOHN P	Gasoline Service Stations
1975	DONS UNION	Gasoline Service Stations
1976	DONS UNION	Gasoline Service Stations
1977	DONS UNION	Gasoline Service Stations
1978	DONS UNION	Gasoline Service Stations
1979	DONS UNION	Gasoline Service Stations

D21 **ALEX FOODS - SNACK DIV** **CA SWEEPS UST** **S101589524**
NNW **1201 N LEMON ST** **CA HIST UST** **N/A**
< 1/8 **ANAHEIM, CA 92803** **CA FID UST**
0.080 mi. **CA EMI**
423 ft. **Site 2 of 3 in cluster D**

Relative:
Higher

Actual:
158 ft.

SWEEPS UST:
Status: Not reported
Comp Number: 5118
Number: Not reported
Board Of Equalization: Not reported
Referral Date: Not reported
Action Date: Not reported
Created Date: Not reported
Owner Tank Id: Not reported
SWRCB Tank Id: 30-011-005118-000005
Tank Status: Not reported
Capacity: 12000
Active Date: Not reported

ALEX FOODS - SNACK DIV (Continued) **S101589524**

Tank Use:	M.V. FUEL
STG:	PRODUCT
Content:	DIESEL
Number Of Tanks:	Not reported

Status:	Not reported
Comp Number:	5118
Number:	Not reported
Board Of Equalization:	Not reported
Referral Date:	Not reported
Action Date:	Not reported
Created Date:	Not reported
Owner Tank Id:	Not reported
SWRCB Tank Id:	30-011-005118-000006
Tank Status:	Not reported
Capacity:	280
Active Date:	Not reported
Tank Use:	OIL
STG:	WASTE
Content:	WASTE OIL
Number Of Tanks:	Not reported

Status:	Not reported
Comp Number:	5118
Number:	Not reported
Board Of Equalization:	Not reported
Referral Date:	Not reported
Action Date:	Not reported
Created Date:	Not reported
Owner Tank Id:	Not reported
SWRCB Tank Id:	30-011-005118-000003
Tank Status:	Not reported
Capacity:	12000
Active Date:	Not reported
Tank Use:	M.V. FUEL
STG:	PRODUCT
Content:	REG UNLEADED
Number Of Tanks:	4

Status:	Not reported
Comp Number:	5118
Number:	Not reported
Board Of Equalization:	Not reported
Referral Date:	Not reported
Action Date:	Not reported
Created Date:	Not reported
Owner Tank Id:	Not reported
SWRCB Tank Id:	30-011-005118-000004
Tank Status:	Not reported
Capacity:	1000
Active Date:	Not reported
Tank Use:	M.V. FUEL
STG:	PRODUCT
Content:	DIESEL
Number Of Tanks:	Not reported

ALEX FOODS - SNACK DIV (Continued) **S101589524**

HIST UST:

File Number:	0002E4A3
URL:	http://geotracker.waterboards.ca.gov/ustpdfs/pdf/0002E4A3.pdf
Region:	Not reported
Facility ID:	Not reported
Facility Type:	Not reported
Other Type:	Not reported
Contact Name:	Not reported
Telephone:	Not reported
Owner Name:	Not reported
Owner Address:	Not reported
Owner City,St,Zip:	Not reported
Total Tanks:	Not reported
Tank Num:	Not reported
Container Num:	Not reported
Year Installed:	Not reported
Tank Capacity:	Not reported
Tank Used for:	Not reported
Type of Fuel:	Not reported
Container Construction Thickness:	Not reported
Leak Detection:	Not reported

Click here for Geo Tracker PDF:

CA FID UST:

Facility ID:	30017396
Regulated By:	UTNKI
Regulated ID:	Not reported
Cortese Code:	Not reported
SIC Code:	Not reported
Facility Phone:	7147765683
Mail To:	Not reported
Mailing Address:	1201 N LEMON ST
Mailing Address 2:	Not reported
Mailing City,St,Zip:	ANAHEIM 92803
Contact:	Not reported
Contact Phone:	Not reported
DUNs Number:	Not reported
NPDES Number:	Not reported
EPA ID:	Not reported
Comments:	Not reported
Status:	Inactive

EMI:

Year:	1987
County Code:	30
Air Basin:	SC
Facility ID:	4857
Air District Name:	SC
SIC Code:	2032
Air District Name:	SOUTH COAST AQMD
Community Health Air Pollution Info System:	Not reported
Consolidated Emission Reporting Rule:	Not reported
Total Organic Hydrocarbon Gases Tons/Yr:	0
Reactive Organic Gases Tons/Yr:	0

ALEX FOODS - SNACK DIV (Continued) **S101589524**

Carbon Monoxide Emissions Tons/Yr:	0
NOX - Oxides of Nitrogen Tons/Yr:	5
SOX - Oxides of Sulphur Tons/Yr:	0
Particulate Matter Tons/Yr:	1
Part. Matter 10 Micrometers and Smllr Tons/Yr:	0

Year:	1990
County Code:	30
Air Basin:	SC
Facility ID:	4857
Air District Name:	SC
SIC Code:	2032
Air District Name:	SOUTH COAST AQMD
Community Health Air Pollution Info System:	Not reported
Consolidated Emission Reporting Rule:	Not reported
Total Organic Hydrocarbon Gases Tons/Yr:	0
Reactive Organic Gases Tons/Yr:	0
Carbon Monoxide Emissions Tons/Yr:	1
NOX - Oxides of Nitrogen Tons/Yr:	2
SOX - Oxides of Sulphur Tons/Yr:	0
Particulate Matter Tons/Yr:	0
Part. Matter 10 Micrometers and Smllr Tons/Yr:	0

D22 **ALEX FOODS, SNACK DIVISION** **CA HIST UST** **U001578531**
NNW **1201 N LEMON ST** **N/A**
< 1/8 **ANAHEIM, CA 92801**
0.080 mi.
423 ft. **Site 3 of 3 in cluster D**

Relative:
Higher

Actual:
158 ft.

HIST UST:

File Number:	Not reported
URL:	Not reported
Region:	STATE
Facility ID:	00000039106
Facility Type:	Other
Other Type:	FOOD PROCESSOR
Contact Name:	SUPERVISOR, RICHARD HEDDEN
Telephone:	7147762200
Owner Name:	ALEX FOODS, INC.
Owner Address:	305 W. ROMNEYA
Owner City,St,Zip:	ANAHEIM, CA 92803
Total Tanks:	0004

Tank Num:	001
Container Num:	A-1
Year Installed:	1972
Tank Capacity:	00012000
Tank Used for:	PRODUCT
Type of Fuel:	UNLEADED
Container Construction Thickness:	1/4"
Leak Detection:	Stock Inventor

Tank Num:	002
Container Num:	A-2
Year Installed:	1972
Tank Capacity:	00012000
Tank Used for:	PRODUCT
Type of Fuel:	REGULAR

ALEX FOODS, SNACK DIVISION (Continued) **U001578531**

Container Construction Thickness:	1/4"
Leak Detection:	Stock Inventor
Tank Num:	003
Container Num:	A-3
Year Installed:	1960
Tank Capacity:	00001000
Tank Used for:	PRODUCT
Type of Fuel:	WASTE OIL
Container Construction Thickness:	Not reported
Leak Detection:	None
Tank Num:	004
Container Num:	A-4
Year Installed:	1951
Tank Capacity:	00001000
Tank Used for:	PRODUCT
Type of Fuel:	DIESEL
Container Construction Thickness:	Not reported
Leak Detection:	Stock Inventor

C23 **QUANTUM CHEM CORP, USI DIV** **CA HIST UST** **U001578580**
ESE **1045 N KEMP ST** **CA EMI** **N/A**
< 1/8 **ANAHEIM, CA 92801**
0.083 mi.
439 ft. **Site 3 of 4 in cluster C**

Relative:
Higher

Actual:
160 ft.

HIST UST:

File Number:	Not reported
URL:	Not reported
Region:	STATE
Facility ID:	00000009750
Facility Type:	Other
Other Type:	INDUSTRIAL SOLVENTS
Contact Name:	D.E. HUGHES
Telephone:	7145356025
Owner Name:	U.S. INDUSTRIAL CHEMICALS CO.,
Owner Address:	99 PARK AVENUE
Owner City,St,Zip:	NEW YORK, NY 10016
Total Tanks:	0001
Tank Num:	001
Container Num:	#1256
Year Installed:	1944
Tank Capacity:	00000280
Tank Used for:	PRODUCT
Type of Fuel:	REGULAR
Container Construction Thickness:	14
Leak Detection:	Visual, Stock Inventor

EMI:

Year:	1987
County Code:	30
Air Basin:	SC
Facility ID:	14780
Air District Name:	SC
SIC Code:	2869

QUANTUM CHEM CORP, USI DIV (Continued) **U001578580**

Air District Name:	SOUTH COAST AQMD
Community Health Air Pollution Info System:	Not reported
Consolidated Emission Reporting Rule:	Not reported
Total Organic Hydrocarbon Gases Tons/Yr:	6
Reactive Organic Gases Tons/Yr:	4
Carbon Monoxide Emissions Tons/Yr:	0
NOX - Oxides of Nitrogen Tons/Yr:	0
SOX - Oxides of Sulphur Tons/Yr:	0
Particulate Matter Tons/Yr:	0
Part. Matter 10 Micrometers and Smllr Tons/Yr:	0

Year:	1990
County Code:	30
Air Basin:	SC
Facility ID:	14780
Air District Name:	SC
SIC Code:	2869
Air District Name:	SOUTH COAST AQMD
Community Health Air Pollution Info System:	Not reported
Consolidated Emission Reporting Rule:	Not reported
Total Organic Hydrocarbon Gases Tons/Yr:	4
Reactive Organic Gases Tons/Yr:	3
Carbon Monoxide Emissions Tons/Yr:	0
NOX - Oxides of Nitrogen Tons/Yr:	0
SOX - Oxides of Sulphur Tons/Yr:	0
Particulate Matter Tons/Yr:	0
Part. Matter 10 Micrometers and Smllr Tons/Yr:	0

Year:	1995
County Code:	30
Air Basin:	SC
Facility ID:	14780
Air District Name:	SC
SIC Code:	2869
Air District Name:	SOUTH COAST AQMD
Community Health Air Pollution Info System:	Not reported
Consolidated Emission Reporting Rule:	Not reported
Total Organic Hydrocarbon Gases Tons/Yr:	5
Reactive Organic Gases Tons/Yr:	3
Carbon Monoxide Emissions Tons/Yr:	0
NOX - Oxides of Nitrogen Tons/Yr:	0
SOX - Oxides of Sulphur Tons/Yr:	0
Particulate Matter Tons/Yr:	0
Part. Matter 10 Micrometers and Smllr Tons/Yr:	0

Year:	1996
County Code:	30
Air Basin:	SC
Facility ID:	14780
Air District Name:	SC
SIC Code:	2869
Air District Name:	SOUTH COAST AQMD
Community Health Air Pollution Info System:	Not reported
Consolidated Emission Reporting Rule:	Not reported
Total Organic Hydrocarbon Gases Tons/Yr:	5
Reactive Organic Gases Tons/Yr:	3
Carbon Monoxide Emissions Tons/Yr:	0

QUANTUM CHEM CORP, USI DIV (Continued) **U001578580**

NOX - Oxides of Nitrogen Tons/Yr:	0
SOX - Oxides of Sulphur Tons/Yr:	0
Particulate Matter Tons/Yr:	0
Part. Matter 10 Micrometers and Smllr Tons/Yr:	0

Year:	1997
County Code:	30
Air Basin:	SC
Facility ID:	14780
Air District Name:	SC
SIC Code:	2869
Air District Name:	SOUTH COAST AQMD
Community Health Air Pollution Info System:	Not reported
Consolidated Emission Reporting Rule:	Not reported
Total Organic Hydrocarbon Gases Tons/Yr:	6
Reactive Organic Gases Tons/Yr:	4
Carbon Monoxide Emissions Tons/Yr:	0
NOX - Oxides of Nitrogen Tons/Yr:	0
SOX - Oxides of Sulphur Tons/Yr:	0
Particulate Matter Tons/Yr:	0
Part. Matter 10 Micrometers and Smllr Tons/Yr:	0

Year:	1998
County Code:	30
Air Basin:	SC
Facility ID:	14780
Air District Name:	SC
SIC Code:	2869
Air District Name:	SOUTH COAST AQMD
Community Health Air Pollution Info System:	Not reported
Consolidated Emission Reporting Rule:	Not reported
Total Organic Hydrocarbon Gases Tons/Yr:	4
Reactive Organic Gases Tons/Yr:	2
Carbon Monoxide Emissions Tons/Yr:	0
NOX - Oxides of Nitrogen Tons/Yr:	0
SOX - Oxides of Sulphur Tons/Yr:	0
Particulate Matter Tons/Yr:	0
Part. Matter 10 Micrometers and Smllr Tons/Yr:	0

Year:	1999
County Code:	30
Air Basin:	SC
Facility ID:	14780
Air District Name:	SC
SIC Code:	2869
Air District Name:	SOUTH COAST AQMD
Community Health Air Pollution Info System:	Not reported
Consolidated Emission Reporting Rule:	Not reported
Total Organic Hydrocarbon Gases Tons/Yr:	6
Reactive Organic Gases Tons/Yr:	4
Carbon Monoxide Emissions Tons/Yr:	0
NOX - Oxides of Nitrogen Tons/Yr:	0
SOX - Oxides of Sulphur Tons/Yr:	0
Particulate Matter Tons/Yr:	0
Part. Matter 10 Micrometers and Smllr Tons/Yr:	0

Year:	2000

QUANTUM CHEM CORP, USI DIV (Continued) **U001578580**

County Code:	30
Air Basin:	SC
Facility ID:	14780
Air District Name:	SC
SIC Code:	2869
Air District Name:	SOUTH COAST AQMD
Community Health Air Pollution Info System:	Not reported
Consolidated Emission Reporting Rule:	Not reported
Total Organic Hydrocarbon Gases Tons/Yr:	6
Reactive Organic Gases Tons/Yr:	4
Carbon Monoxide Emissions Tons/Yr:	0
NOX - Oxides of Nitrogen Tons/Yr:	0
SOX - Oxides of Sulphur Tons/Yr:	0
Particulate Matter Tons/Yr:	0
Part. Matter 10 Micrometers and Smllr Tons/Yr:	0

Year:	2001
County Code:	30
Air Basin:	SC
Facility ID:	14780
Air District Name:	SC
SIC Code:	2869
Air District Name:	SOUTH COAST AQMD
Community Health Air Pollution Info System:	Not reported
Consolidated Emission Reporting Rule:	Not reported
Total Organic Hydrocarbon Gases Tons/Yr:	7
Reactive Organic Gases Tons/Yr:	4
Carbon Monoxide Emissions Tons/Yr:	0
NOX - Oxides of Nitrogen Tons/Yr:	0
SOX - Oxides of Sulphur Tons/Yr:	0
Particulate Matter Tons/Yr:	0
Part. Matter 10 Micrometers and Smllr Tons/Yr:	0

C24 **NATIONAL DISTIL & CHEM** **SEMS-ARCHIVE** **1000323031**
ESE **1045 N KEMP ST** **RCRA-SQG** **CAD030596886**
< 1/8 **ANAHEIM, CA 92801**
0.083 mi.
439 ft. **Site 4 of 4 in cluster C**

Relative:
Higher

Actual:
160 ft.

SEMS-ARCHIVE:

Site ID:	901298
EPA ID:	CAD030596886
Federal Facility:	N
NPL:	Not on the NPL
Non NPL Status:	NFRAP-Site does not qualify for the NPL based on existing information

Following information was gathered from the prior CERCLIS update completed in 10/2013:

Site ID:	0901298
Federal Facility:	Not a Federal Facility
NPL Status:	Not on the NPL
Non NPL Status:	NFRAP-Site does not qualify for the NPL based on existing information

CERCLIS-NFRAP Site Contact Details:

Contact Sequence ID:	13286226.00000
Person ID:	13003854.00000
Contact Sequence ID:	13291821.00000

NATIONAL DISTIL & CHEM (Continued) **1000323031**

Person ID: 13003858.00000

Contact Sequence ID: 13297679.00000
Person ID: 13004003.00000

CERCLIS-NFRAP Site Alias Name(s):
Alias Name: US INDUSTRIAL CHEMICALS CO
Alias Address: Not reported
CA

CERCLIS-NFRAP Assessment History:
Action: ARCHIVE SITE
Date Started: / /
Date Completed: 06/01/88
Priority Level: Not reported

Action: PRELIMINARY ASSESSMENT
Date Started: / /
Date Completed: 06/01/88
Priority Level: NFRAP-Site does not qualify for the NPL based on existing information

Action: DISCOVERY
Date Started: / /
Date Completed: 11/01/79
Priority Level: Not reported

Action: PRELIMINARY ASSESSMENT
Date Started: / /
Date Completed: 09/01/84
Priority Level: Low priority for further assessment

RCRA-SQG:
Date form received by agency: 09/01/1996
Facility name: U S INDUSTRIAL CHEMICALS CO
Facility address: 1045 N KEMP ST
ANAHEIM, CA 92801
EPA ID: CAD030596886
Mailing address: PO BOX 150
ANAHEIM, CA 92805
Contact: Not reported
Contact address: Not reported
Not reported
Contact country: US
Contact telephone: Not reported
Contact email: Not reported
EPA Region: 09
Classification: Small Small Quantity Generator
Description: Handler: generates more than 100 and less than 1000 kg of hazardous waste during any calendar month and accumulates less than 6000 kg of hazardous waste at any time; or generates 100 kg or less of hazardous waste during any calendar month, and accumulates more than 1000 kg of hazardous waste at any time

Owner/Operator Summary:
Owner/operator name: NATIONAL DISTILLERS AND CHEMICAL CORP

NATIONAL DISTIL & CHEM (Continued) **1000323031**

Owner/operator address:	NOT REQUIRED
	NOT REQUIRED, ME 99999
Owner/operator country:	Not reported
Owner/operator telephone:	415-555-1212
Owner/operator email:	Not reported
Owner/operator fax:	Not reported
Owner/operator extension:	Not reported
Legal status:	Private
Owner/Operator Type:	Owner
Owner/Op start date:	Not reported
Owner/Op end date:	Not reported

Owner/operator name:	NOT REQUIRED
Owner/operator address:	NOT REQUIRED
	NOT REQUIRED, ME 99999
Owner/operator country:	Not reported
Owner/operator telephone:	415-555-1212
Owner/operator email:	Not reported
Owner/operator fax:	Not reported
Owner/operator extension:	Not reported
Legal status:	Private
Owner/Operator Type:	Operator
Owner/Op start date:	Not reported
Owner/Op end date:	Not reported

Handler Activities Summary:

U.S. importer of hazardous waste:	No
Mixed waste (haz. and radioactive):	No
Recycler of hazardous waste:	No
Transporter of hazardous waste:	No
Treater, storer or disposer of HW:	No
Underground injection activity:	No
On-site burner exemption:	No
Furnace exemption:	No
Used oil fuel burner:	No
Used oil processor:	No
User oil refiner:	No
Used oil fuel marketer to burner:	No
Used oil Specification marketer:	No
Used oil transfer facility:	No
Used oil transporter:	No

Historical Generators:

Date form received by agency:	08/15/1980
Site name:	U S INDUSTRIAL CHEMICALS CO
Classification:	Large Quantity Generator

Violation Status: No violations found

E25 NW < 1/8 0.095 mi. 501 ft. | **NORTH O C COMMUNITY CLINIC**
300 ROMNYEA
ANAHEIM, CA 92801

Site 1 of 2 in cluster E | **RCRA-SQG FINDS ECHO CA HAZNET** | **1000686142 CAD983633751**

Relative: Lower

Actual: 157 ft.

RCRA-SQG:

Date form received by agency:	04/24/1992
Facility name:	NORTH O C COMMUNITY CLINIC
Facility address:	300 ROMNYEA ANAHEIM, CA 92801
EPA ID:	CAD983633751
Contact:	DAVID MORI
Contact address:	101 THE CITY DR ORANGE, CA 92668
Contact country:	US
Contact telephone:	714-634-6738
Contact email:	Not reported
EPA Region:	09
Classification:	Small Small Quantity Generator
Description:	Handler: generates more than 100 and less than 1000 kg of hazardous waste during any calendar month and accumulates less than 6000 kg of hazardous waste at any time; or generates 100 kg or less of hazardous waste during any calendar month, and accumulates more than 1000 kg of hazardous waste at any time

Owner/Operator Summary:

Owner/operator name:	REGENTS OF UNIVERSITY OF CALIF
Owner/operator address:	101 THE CITY DR ORANGE, CA 92668
Owner/operator country:	Not reported
Owner/operator telephone:	714-634-6011
Owner/operator email:	Not reported
Owner/operator fax:	Not reported
Owner/operator extension:	Not reported
Legal status:	State
Owner/Operator Type:	Owner
Owner/Op start date:	Not reported
Owner/Op end date:	Not reported

Handler Activities Summary:

U.S. importer of hazardous waste:	No
Mixed waste (haz. and radioactive):	No
Recycler of hazardous waste:	No
Transporter of hazardous waste:	No
Treater, storer or disposer of HW:	No
Underground injection activity:	No
On-site burner exemption:	No
Furnace exemption:	No
Used oil fuel burner:	No
Used oil processor:	No
User oil refiner:	No
Used oil fuel marketer to burner:	No
Used oil Specification marketer:	No
Used oil transfer facility:	No
Used oil transporter:	No

Violation Status: No violations found

NORTH O C COMMUNITY CLINIC (Continued) **1000686142**

FINDS:

Registry ID: 110002874569

Environmental Interest/Information System
RCRAInfo is a national information system that supports the Resource Conservation and Recovery Act (RCRA) program through the tracking of events and activities related to facilities that generate, transport, and treat, store, or dispose of hazardous waste. RCRAInfo allows RCRA program staff to track the notification, permit, compliance, and corrective action activities required under RCRA.

Click this hyperlink while viewing on your computer to access additional FINDS: detail in the EDR Site Report.

ECHO:

Envid:	1000686142
Registry ID:	110002874569
DFR URL:	http://echo.epa.gov/detailed-facility-report?fid=110002874569

HAZNET:

envid:	1000686142
Year:	1993
GEPAID:	CAD983633751
Contact:	REGENTS OF UNIVERSITY OF CALIF
Telephone:	7146346011
Mailing Name:	Not reported
Mailing Address:	300 W ROMNEYA DR
Mailing City,St,Zip:	ANAHEIM, CA 928012406
Gen County:	Not reported
TSD EPA ID:	CAD982524613
TSD County:	Not reported
Waste Category:	Photochemicals/photoprocessing waste
Disposal Method:	Recycler
Tons:	0.0015
Cat Decode:	Not reported
Method Decode:	Not reported
Facility County:	Orange

F26 **CANOS** **CA LUST** **S109284214**
SSE **950 N ANAHEIM BLVD** **N/A**
1/8-1/4 **ANAHEIM, CA 92805**
0.130 mi.
686 ft. **Site 1 of 3 in cluster F**

Relative:
Higher

Actual:
159 ft.

LUST:

Lead Agency:	ANAHEIM CITY
Case Type:	LUST Cleanup Site
Geo Track:	http://geotracker.waterboards.ca.gov/profile_report.asp?global_id=T0605900209
Global Id:	T0605900209
Latitude:	33.8462591
Longitude:	-117.9172969
Status:	Completed - Case Closed
Status Date:	01/08/1999
Case Worker:	ROW

CANOS (Continued) **S109284214**

RB Case Number: 083000269T
Local Agency: ANAHEIM CITY
File Location: Not reported
Local Case Number: Not reported
Potential Media Affect: Soil
Potential Contaminants of Concern: Gasoline
Site History: Not reported

LUST:
Global Id: T0605900209
Contact Type: Regional Board Caseworker
Contact Name: CARL BERNHARDT
Organization Name: SANTA ANA RWQCB (REGION 8)
Address: 3737 MAIN STREET, SUITE 500
City: RIVERSIDE
Email: cbernhardt@waterboards.ca.gov
Phone Number: 9517824495

Global Id: T0605900209
Contact Type: Local Agency Caseworker
Contact Name: RICHARD O. WILSON
Organization Name: ANAHEIM CITY
Address: 201 S. ANAHEIM BLVD. #601
City: ANAHEIM
Email: dwilson@anaheim.net
Phone Number: Not reported

LUST:
Global Id: T0605900209
Action Type: Other
Date: 11/27/1989
Action: Leak Reported

Global Id: T0605900209
Action Type: ENFORCEMENT
Date: 01/08/1999
Action: Closure/No Further Action Letter

Global Id: T0605900209
Action Type: ENFORCEMENT
Date: 01/08/1999
Action: Closure/No Further Action Letter

Global Id: T0605900209
Action Type: Other
Date: 10/06/1989
Action: Leak Discovery

LUST:
Global Id: T0605900209
Status: Completed - Case Closed
Status Date: 01/08/1999

Global Id: T0605900209
Status: Open - Case Begin Date
Status Date: 10/06/1989

CANOS (Continued) **S109284214**

Global Id: T0605900209
Status: Open - Site Assessment
Status Date: 11/08/1989

Global Id: T0605900209
Status: Open - Site Assessment
Status Date: 12/04/1989

ORANGE CO. LUST:
Region: ORANGE
Facility Id: 89UT195
Released Substance: Gasoline-Automotive (motor gasoline and additives), leaded & unleaded
Date Closed: 04/01/1991
Record ID: RO0001288

G27 **ORANGE COUNTY ARC** **CA ENVIROSTOR** **S118756667**
NNW **225 W CARL KARCHER WAY** **N/A**
1/8-1/4 **ANAHEIM, CA 92801**
0.130 mi.
686 ft. **Site 1 of 3 in cluster G**

Relative:
Higher

Actual:
158 ft.

ENVIROSTOR:
Facility ID: 30830001
Status: No Action Required
Status Date: 09/30/1999
Site Code: Not reported
Site Type: Calmortgage
Site Type Detailed: Calmortgage
Acres: 0
NPL: NO
Regulatory Agencies: SMBRP
Lead Agency: SMBRP
Program Manager: Sandra Karinen
Supervisor: William Beckman
Division Branch: Cleanup Sacramento
Assembly: 69
Senate: 29
Special Program: Not reported
Restricted Use: NO
Site Mgmt Req: NONE SPECIFIED
Funding: CalMortgage
Latitude: 33.85085
Longitude: -117.9200
APN: NONE SPECIFIED
Past Use: NONE
Potential COC: NONE SPECIFIED No Contaminants found
Confirmed COC: No Contaminants found
Potential Description: NMA
Alias Name: 30830001
Alias Type: Envirostor ID Number

Completed Info:
Completed Area Name: PROJECT WIDE
Completed Sub Area Name: Not reported
Completed Document Type: Phase 1
Completed Date: 09/30/1999
Comments: Not reported

ORANGE COUNTY ARC (Continued) **S118756667**

Future Area Name: Not reported
Future Sub Area Name: Not reported
Future Document Type: Not reported
Future Due Date: Not reported
Schedule Area Name: Not reported
Schedule Sub Area Name: Not reported
Schedule Document Type: Not reported
Schedule Due Date: Not reported
Schedule Revised Date: Not reported

F28 **THOR TRANSMISSION** **RCRA-SQG** **1000594820**
SSE **929 N ANAHEIM BLVD A** **FINDS** **CAD983587049**
1/8-1/4 **ANAHEIM, CA 92805** **ECHO**
0.132 mi.
698 ft. **Site 2 of 3 in cluster F**

Relative:
Higher

Actual:
158 ft.

RCRA-SQG:
Date form received by agency: 07/03/1991
Facility name: THOR TRANSMISSION
Facility address: 929 N ANAHEIM BLVD A
ANAHEIM, CA 92805
EPA ID: CAD983587049
Mailing address: N ANAHEIM BLVD A
ANAHEIM, CA 92805
Contact: JOE HERNANDEZ
Contact address: 929 N ANAHEIM BLVD A
ANAHEIM, CA 92805
Contact country: US
Contact telephone: 714-520-5205
Contact email: Not reported
EPA Region: 09
Classification: Small Small Quantity Generator
Description: Handler: generates more than 100 and less than 1000 kg of hazardous waste during any calendar month and accumulates less than 6000 kg of hazardous waste at any time; or generates 100 kg or less of hazardous waste during any calendar month, and accumulates more than 1000 kg of hazardous waste at any time

Owner/Operator Summary:
Owner/operator name: THEODORE TEDOROFF
Owner/operator address: NOT REQUIRED
NOT REQUIRED, ME 99999
Owner/operator country: Not reported
Owner/operator telephone: 415-555-1212
Owner/operator email: Not reported
Owner/operator fax: Not reported
Owner/operator extension: Not reported
Legal status: Private
Owner/Operator Type: Owner
Owner/Op start date: Not reported
Owner/Op end date: Not reported

Owner/operator name: NOT REQUIRED
Owner/operator address: NOT REQUIRED
NOT REQUIRED, ME 99999
Owner/operator country: Not reported
Owner/operator telephone: 415-555-1212

THOR TRANSMISSION (Continued) **1000594820**

Owner/operator email:	Not reported
Owner/operator fax:	Not reported
Owner/operator extension:	Not reported
Legal status:	Private
Owner/Operator Type:	Operator
Owner/Op start date:	Not reported
Owner/Op end date:	Not reported

Handler Activities Summary:

U.S. importer of hazardous waste:	No
Mixed waste (haz. and radioactive):	No
Recycler of hazardous waste:	No
Transporter of hazardous waste:	No
Treater, storer or disposer of HW:	No
Underground injection activity:	No
On-site burner exemption:	No
Furnace exemption:	No
Used oil fuel burner:	No
Used oil processor:	No
User oil refiner:	No
Used oil fuel marketer to burner:	No
Used oil Specification marketer:	No
Used oil transfer facility:	No
Used oil transporter:	No

Violation Status: No violations found

FINDS:

Registry ID: 110002847554

Environmental Interest/Information System

RCRAInfo is a national information system that supports the Resource Conservation and Recovery Act (RCRA) program through the tracking of events and activities related to facilities that generate, transport, and treat, store, or dispose of hazardous waste. RCRAInfo allows RCRA program staff to track the notification, permit, compliance, and corrective action activities required under RCRA.

Click this hyperlink while viewing on your computer to access additional FINDS: detail in the EDR Site Report.

ECHO:

Envid:	1000594820
Registry ID:	110002847554
DFR URL:	http://echo.epa.gov/detailed-facility-report?fid=110002847554

F29 SSE 1/8-1/4 0.132 mi. 698 ft. | **TECH TUNEUP AND LUBE**
929 N ANAHEIM UNIT B
ANAHEIM, CA 92805 | **RCRA-SQG FINDS ECHO** | **1000594821 CAD983587056**

Site 3 of 3 in cluster F

Relative: Higher

Actual: 158 ft.

RCRA-SQG:

Date form received by agency:	02/11/1993
Facility name:	TECH TUNEUP AND LUBE
Facility address:	929 N ANAHEIM UNIT B ANAHEIM, CA 92805
EPA ID:	CAD983587056
Mailing address:	N ANAHEIM UNIT B ANAHEIM, CA 92805
Contact:	RENE RAJO
Contact address:	929 N ANAHEIM UNIT B ANAHEIM, CA 92805
Contact country:	US
Contact telephone:	714-535-5596
Contact email:	Not reported
EPA Region:	09
Classification:	Small Small Quantity Generator
Description:	Handler: generates more than 100 and less than 1000 kg of hazardous waste during any calendar month and accumulates less than 6000 kg of hazardous waste at any time; or generates 100 kg or less of hazardous waste during any calendar month, and accumulates more than 1000 kg of hazardous waste at any time

Owner/Operator Summary:

Owner/operator name:	RENE RAJO
Owner/operator address:	929 W ANAHEIM BLVD UNIT B ANAHEIM, CA 92805
Owner/operator country:	Not reported
Owner/operator telephone:	714-535-5596
Owner/operator email:	Not reported
Owner/operator fax:	Not reported
Owner/operator extension:	Not reported
Legal status:	Private
Owner/Operator Type:	Owner
Owner/Op start date:	Not reported
Owner/Op end date:	Not reported

Owner/operator name:	NOT REQUIRED
Owner/operator address:	NOT REQUIRED NOT REQUIRED, ME 99999
Owner/operator country:	Not reported
Owner/operator telephone:	415-555-1212
Owner/operator email:	Not reported
Owner/operator fax:	Not reported
Owner/operator extension:	Not reported
Legal status:	Private
Owner/Operator Type:	Operator
Owner/Op start date:	Not reported
Owner/Op end date:	Not reported

Handler Activities Summary:

U.S. importer of hazardous waste:	No
Mixed waste (haz. and radioactive):	No

TECH TUNEUP AND LUBE (Continued) **1000594821**

Recycler of hazardous waste: No
Transporter of hazardous waste: No
Treater, storer or disposer of HW: No
Underground injection activity: No
On-site burner exemption: No
Furnace exemption: No
Used oil fuel burner: No
Used oil processor: No
User oil refiner: No
Used oil fuel marketer to burner: No
Used oil Specification marketer: No
Used oil transfer facility: No
Used oil transporter: No

Violation Status: No violations found

FINDS:

Registry ID: 110002847563

Environmental Interest/Information System
RCRAInfo is a national information system that supports the Resource Conservation and Recovery Act (RCRA) program through the tracking of events and activities related to facilities that generate, transport, and treat, store, or dispose of hazardous waste. RCRAInfo allows RCRA program staff to track the notification, permit, compliance, and corrective action activities required under RCRA.

Click this hyperlink while viewing on your computer to access additional FINDS: detail in the EDR Site Report.

ECHO:
Envid: 1000594821
Registry ID: 110002847563
DFR URL: http://echo.epa.gov/detailed-facility-report?fid=110002847563

H30
ENE
1/8-1/4
0.135 mi.
715 ft.

Relative:
Higher

Actual:
162 ft.

ESSEX GROUP, INC
1075 N PATT ST
ANAHEIM, CA 92803

Site 1 of 7 in cluster H

RCRA-SQG **1000225696**
CA ENVIROSTOR **CAD981450125**
CA LUST
CA HIST UST
CA Orange Co. Industrial Site
CA EMI
CA HIST CORTESE

RCRA-SQG:
Date form received by agency: 09/01/1996
Facility name: ESSEX GROUP, INC
Facility address: 1075 N PATT ST
ANAHEIM, CA 92803
EPA ID: CAD981450125
Contact: Not reported
Contact address: Not reported
Not reported
Contact country: US
Contact telephone: Not reported
Contact email: Not reported
EPA Region: 09

ESSEX GROUP, INC (Continued) **1000225696**

Classification: Small Small Quantity Generator
Description: Handler: generates more than 100 and less than 1000 kg of hazardous waste during any calendar month and accumulates less than 6000 kg of hazardous waste at any time; or generates 100 kg or less of hazardous waste during any calendar month, and accumulates more than 1000 kg of hazardous waste at any time

Owner/Operator Summary:
Owner/operator name: NOT REQUIRED
Owner/operator address: NOT REQUIRED
NOT REQUIRED, ME 99999
Owner/operator country: Not reported
Owner/operator telephone: 415-555-1212
Owner/operator email: Not reported
Owner/operator fax: Not reported
Owner/operator extension: Not reported
Legal status: Private
Owner/Operator Type: Operator
Owner/Op start date: Not reported
Owner/Op end date: Not reported

Owner/operator name: UNITED TECHNOLOGIES
Owner/operator address: NOT REQUIRED
NOT REQUIRED, ME 99999
Owner/operator country: Not reported
Owner/operator telephone: 415-555-1212
Owner/operator email: Not reported
Owner/operator fax: Not reported
Owner/operator extension: Not reported
Legal status: Private
Owner/Operator Type: Owner
Owner/Op start date: Not reported
Owner/Op end date: Not reported

Handler Activities Summary:
U.S. importer of hazardous waste: No
Mixed waste (haz. and radioactive): No
Recycler of hazardous waste: No
Transporter of hazardous waste: No
Treater, storer or disposer of HW: No
Underground injection activity: No
On-site burner exemption: No
Furnace exemption: No
Used oil fuel burner: No
Used oil processor: No
User oil refiner: No
Used oil fuel marketer to burner: No
Used oil Specification marketer: No
Used oil transfer facility: No
Used oil transporter: No

Historical Generators:
Date form received by agency: 09/01/1996
Site name: ESSEX GROUP, INC
Classification: Small Quantity Generator

ESSEX GROUP, INC (Continued) **1000225696**

Date form received by agency: 03/04/1986
Site name: ESSEX GROUP, INC
Classification: Small Quantity Generator

Violation Status: No violations found

ENVIROSTOR:
Facility ID: 71003788
Status: Refer: Other Agency
Status Date: 05/06/2005
Site Code: Not reported
Site Type: Tiered Permit
Site Type Detailed: Tiered Permit
Acres: Not reported
NPL: NO
Regulatory Agencies: NONE SPECIFIED
Lead Agency: NONE SPECIFIED
Program Manager: Not reported
Supervisor: Not reported
Division Branch: Cleanup Cypress
Assembly: 69
Senate: 29
Special Program: Not reported
Restricted Use: NO
Site Mgmt Req: NONE SPECIFIED
Funding: Not reported
Latitude: 33.84854
Longitude: -117.9154
APN: NONE SPECIFIED
Past Use: NONE SPECIFIED
Potential COC: NONE SPECIFIED
Confirmed COC: NONE SPECIFIED
Potential Description: NONE SPECIFIED
Alias Name: CAL000279524
Alias Type: EPA Identification Number
Alias Name: 71003788
Alias Type: Envirostor ID Number

Completed Info:
Completed Area Name: PROJECT WIDE
Completed Sub Area Name: Not reported
Completed Document Type: Phase I Verification
Completed Date: 05/16/2005
Comments: Not reported

Completed Area Name: PROJECT WIDE
Completed Sub Area Name: Not reported
Completed Document Type: Phase 1
Completed Date: 05/06/2005
Comments: Not reported

Future Area Name: Not reported
Future Sub Area Name: Not reported
Future Document Type: Not reported
Future Due Date: Not reported
Schedule Area Name: Not reported
Schedule Sub Area Name: Not reported
Schedule Document Type: Not reported

ESSEX GROUP, INC (Continued) **1000225696**

Schedule Due Date: Not reported
Schedule Revised Date: Not reported

LUST:
Lead Agency: ANAHEIM CITY
Case Type: LUST Cleanup Site
Geo Track: http://geotracker.waterboards.ca.gov/profile_report.asp?global_id=T0605901806
Global Id: T0605901806
Latitude: 33.8485493
Longitude: -117.915454
Status: Completed - Case Closed
Status Date: 12/22/1994
Case Worker: RM
RB Case Number: 083002576T
Local Agency: ANAHEIM CITY
File Location: Not reported
Local Case Number: Not reported
Potential Media Affect: Soil
Potential Contaminants of Concern: Other Solvent or Non-Petroleum Hydrocarbon
Site History: Not reported

LUST:
Global Id: T0605901806
Contact Type: Local Agency Caseworker
Contact Name: RALPH MCCAFFREY
Organization Name: ANAHEIM CITY
Address: 201 S. ANAHEIM BLVD. MS 601
City: ANAHEIM
Email: rmccaffrey@anaheim.net
Phone Number: Not reported

Global Id: T0605901806
Contact Type: Regional Board Caseworker
Contact Name: VALERIE JAHN-BULL
Organization Name: SANTA ANA RWQCB (REGION 8)
Address: 3737 MAIN STREET, SUITE 500
City: RIVERSIDE
Email: vjahn-bull@waterboards.ca.gov
Phone Number: 9517824903

LUST:
Global Id: T0605901806
Action Type: ENFORCEMENT
Date: 12/22/1994
Action: Closure/No Further Action Letter

Global Id: T0605901806
Action Type: ENFORCEMENT
Date: 10/21/1994
Action: Notice of Responsibility

Global Id: T0605901806
Action Type: Other
Date: 10/21/1994
Action: Leak Reported

Global Id: T0605901806

ESSEX GROUP, INC (Continued) **1000225696**

Action Type:	Other
Date:	05/04/1994
Action:	Leak Discovery
Global Id:	T0605901806
Action Type:	ENFORCEMENT
Date:	12/22/1994
Action:	Referral to Other State Agency
Global Id:	T0605901806
Action Type:	ENFORCEMENT
Date:	12/13/1994
Action:	Letter - Notice

LUST:

Global Id:	T0605901806
Status:	Completed - Case Closed
Status Date:	12/22/1994
Global Id:	T0605901806
Status:	Open - Case Begin Date
Status Date:	05/04/1994
Global Id:	T0605901806
Status:	Open - Site Assessment
Status Date:	10/21/1994
Global Id:	T0605901806
Status:	Open - Site Assessment
Status Date:	12/13/1994

LUST REG 8:

Region:	8
County:	Orange
Regional Board:	Santa Ana Region
Facility Status:	Case Closed
Case Number:	083002576T
Local Case Num:	Not reported
Case Type:	Soil only
Substance:	Hydrocarbons
Qty Leaked:	Not reported
Abate Method:	Not reported
Cross Street:	Not reported
Enf Type:	CLOS
Funding:	Not reported
How Discovered:	Not reported
How Stopped:	Not reported
Leak Cause:	Not reported
Leak Source:	Not reported
Global ID:	T0605901806
How Stopped Date:	Not reported
Enter Date:	12/13/1994
Date Confirmation of Leak Began:	10/21/1994
Date Preliminary Assessment Began:	Not reported
Discover Date:	5/4/1994

ESSEX GROUP, INC (Continued) **1000225696**

Enforcement Date:	Not reported
Close Date:	12/22/1994
Date Prelim Assessment Workplan Submitted:	Not reported
Date Pollution Characterization Began:	12/13/1994
Date Remediation Plan Submitted:	Not reported
Date Remedial Action Underway:	Not reported
Date Post Remedial Action Monitoring:	Not reported
Enter Date:	12/13/1994
GW Qualifies:	Not reported
Soil Qualifies:	Not reported
Operator:	Not reported
Facility Contact:	Not reported
Interim:	Not reported
Oversite Program:	LUST
Latitude:	33.8483541
Longitude:	-117.9155538
MTBE Date:	Not reported
Max MTBE GW:	Not reported
MTBE Concentration:	0
Max MTBE Soil:	Not reported
MTBE Fuel:	0
MTBE Tested:	Not Required to be Tested.
MTBE Class:	*
Staff:	VJJ
Staff Initials:	UNK
Lead Agency:	Local Agency
Local Agency:	30011
Hydr Basin #:	COASTAL PLAIN OF ORA
Beneficial:	Not reported
Priority:	Not reported
Cleanup Fund Id:	Not reported
Work Suspended:	Not reported
Summary:	HEAVY METALS AND PETROLEUM HYDROCARBON CONTAMINATED SOILS

HIST UST:

File Number:	Not reported
URL:	Not reported
Region:	STATE
Facility ID:	00000067398
Facility Type:	Other
Other Type:	MANUFACTURER
Contact Name:	E. F. NISSLI
Telephone:	7146351971
Owner Name:	ESSEX GROUP INC.
Owner Address:	1075 N. PUTT ST.
Owner City,St,Zip:	ANAHEIM, CA 92803
Total Tanks:	0003
Tank Num:	001
Container Num:	1
Year Installed:	1965
Tank Capacity:	00001000
Tank Used for:	WASTE
Type of Fuel:	2
Container Construction Thickness:	X
Leak Detection:	Visual

ESSEX GROUP, INC (Continued) **1000225696**

Tank Num:	002
Container Num:	2
Year Installed:	1965
Tank Capacity:	00009000
Tank Used for:	PRODUCT
Type of Fuel:	Not reported
Container Construction Thickness:	Not reported
Leak Detection:	Visual

Tank Num:	003
Container Num:	3
Year Installed:	1965
Tank Capacity:	00003000
Tank Used for:	PRODUCT
Type of Fuel:	Not reported
Container Construction Thickness:	Not reported
Leak Detection:	Not reported

Orange Co. Industrial Site:

Case ID:	95IC039
Record ID:	RO0000519
Current Status:	CLOSED 5/13/1996
Closure Type:	Closure certification issued
Released Chemical:	WASTE (OR SLOP) OIL

EMI:

Year:	1987
County Code:	30
Air Basin:	SC
Facility ID:	17980
Air District Name:	SC
SIC Code:	3312
Air District Name:	SOUTH COAST AQMD
Community Health Air Pollution Info System:	Not reported
Consolidated Emission Reporting Rule:	Not reported
Total Organic Hydrocarbon Gases Tons/Yr:	6
Reactive Organic Gases Tons/Yr:	6
Carbon Monoxide Emissions Tons/Yr:	0
NOX - Oxides of Nitrogen Tons/Yr:	0
SOX - Oxides of Sulphur Tons/Yr:	0
Particulate Matter Tons/Yr:	3
Part. Matter 10 Micrometers and Smllr Tons/Yr:	3

Year:	1990
County Code:	30
Air Basin:	SC
Facility ID:	17980
Air District Name:	SC
SIC Code:	3312
Air District Name:	SOUTH COAST AQMD
Community Health Air Pollution Info System:	Not reported
Consolidated Emission Reporting Rule:	Not reported
Total Organic Hydrocarbon Gases Tons/Yr:	7
Reactive Organic Gases Tons/Yr:	7
Carbon Monoxide Emissions Tons/Yr:	1
NOX - Oxides of Nitrogen Tons/Yr:	1

ESSEX GROUP, INC (Continued) **1000225696**

SOX - Oxides of Sulphur Tons/Yr:	0
Particulate Matter Tons/Yr:	0
Part. Matter 10 Micrometers and Smllr Tons/Yr:	0

Year:	1993
County Code:	30
Air Basin:	SC
Facility ID:	17980
Air District Name:	SC
SIC Code:	3312
Air District Name:	SOUTH COAST AQMD
Community Health Air Pollution Info System:	Not reported
Consolidated Emission Reporting Rule:	Not reported
Total Organic Hydrocarbon Gases Tons/Yr:	6
Reactive Organic Gases Tons/Yr:	6
Carbon Monoxide Emissions Tons/Yr:	0
NOX - Oxides of Nitrogen Tons/Yr:	0
SOX - Oxides of Sulphur Tons/Yr:	0
Particulate Matter Tons/Yr:	0
Part. Matter 10 Micrometers and Smllr Tons/Yr:	0

Year:	1995
County Code:	30
Air Basin:	SC
Facility ID:	17980
Air District Name:	SC
SIC Code:	3312
Air District Name:	SOUTH COAST AQMD
Community Health Air Pollution Info System:	Not reported
Consolidated Emission Reporting Rule:	Not reported
Total Organic Hydrocarbon Gases Tons/Yr:	6
Reactive Organic Gases Tons/Yr:	6
Carbon Monoxide Emissions Tons/Yr:	0
NOX - Oxides of Nitrogen Tons/Yr:	0
SOX - Oxides of Sulphur Tons/Yr:	0
Particulate Matter Tons/Yr:	0
Part. Matter 10 Micrometers and Smllr Tons/Yr:	0

Year:	1996
County Code:	30
Air Basin:	SC
Facility ID:	17980
Air District Name:	SC
SIC Code:	3312
Air District Name:	SOUTH COAST AQMD
Community Health Air Pollution Info System:	Not reported
Consolidated Emission Reporting Rule:	Not reported
Total Organic Hydrocarbon Gases Tons/Yr:	3
Reactive Organic Gases Tons/Yr:	3
Carbon Monoxide Emissions Tons/Yr:	0
NOX - Oxides of Nitrogen Tons/Yr:	0
SOX - Oxides of Sulphur Tons/Yr:	0
Particulate Matter Tons/Yr:	0
Part. Matter 10 Micrometers and Smllr Tons/Yr:	0

Year:	2002
County Code:	30

ESSEX GROUP, INC (Continued) **1000225696**

Air Basin:	SC
Facility ID:	17980
Air District Name:	SC
SIC Code:	3357
Air District Name:	SOUTH COAST AQMD
Community Health Air Pollution Info System:	Not reported
Consolidated Emission Reporting Rule:	Not reported
Total Organic Hydrocarbon Gases Tons/Yr:	11
Reactive Organic Gases Tons/Yr:	9
Carbon Monoxide Emissions Tons/Yr:	0
NOX - Oxides of Nitrogen Tons/Yr:	0
SOX - Oxides of Sulphur Tons/Yr:	0
Particulate Matter Tons/Yr:	1
Part. Matter 10 Micrometers and Smllr Tons/Yr:	1

Year:	2003
County Code:	30
Air Basin:	SC
Facility ID:	17980
Air District Name:	SC
SIC Code:	3357
Air District Name:	SOUTH COAST AQMD
Community Health Air Pollution Info System:	Not reported
Consolidated Emission Reporting Rule:	Not reported
Total Organic Hydrocarbon Gases Tons/Yr:	11
Reactive Organic Gases Tons/Yr:	9
Carbon Monoxide Emissions Tons/Yr:	0
NOX - Oxides of Nitrogen Tons/Yr:	0
SOX - Oxides of Sulphur Tons/Yr:	0
Particulate Matter Tons/Yr:	1
Part. Matter 10 Micrometers and Smllr Tons/Yr:	1

Year:	2004
County Code:	30
Air Basin:	SC
Facility ID:	17980
Air District Name:	SC
SIC Code:	3357
Air District Name:	SOUTH COAST AQMD
Community Health Air Pollution Info System:	Not reported
Consolidated Emission Reporting Rule:	Not reported
Total Organic Hydrocarbon Gases Tons/Yr:	11.029699
Reactive Organic Gases Tons/Yr:	8.93
Carbon Monoxide Emissions Tons/Yr:	0.00175
NOX - Oxides of Nitrogen Tons/Yr:	0.0065
SOX - Oxides of Sulphur Tons/Yr:	0.0000415
Particulate Matter Tons/Yr:	1.031005
Part. Matter 10 Micrometers and Smllr Tons/Yr:	0.68

HIST CORTESE:

Region:	CORTESE
Facility County Code:	30
Reg By:	LTNKA
Reg Id:	083002576T

E31 NW 1/8-1/4 0.137 mi. 725 ft. | **PRESORT PARTNERS** | **CA DRYCLEANERS** | **S106077003**
245 CARL KARCHER WAY | **N/A**
ANAHEIM, CA 92801

Site 2 of 2 in cluster E

Relative: Lower

Actual: 157 ft.

DRYCLEANERS:

EPA Id:	CAL000258713
NAICS Code:	81232
NAICS Description:	Drycleaning and Laundry Services (except Coin-Operated)
SIC Code:	7211
SIC Description:	Power Laundries, Family and Commercial
Create Date:	09/04/2002
Facility Active:	No
Inactive Date:	01/07/2005
Facility Addr2:	Not reported
Owner Name:	ANCORA CAPITAL MANAGEMENT GROUP
Owner Address:	4920 S SOTO ST
Owner Address 2:	Not reported
Owner Telephone:	3235837000
Contact Name:	KEN TAFF
Contact Address:	4920 S SOTO ST
Contact Address 2:	Not reported
Contact Telephone:	3235837000
Mailing Name:	KEN TAFF
Mailing Address 1:	4920 S SOTO ST
Mailing Address 2:	Not reported
Mailing City:	VERNON
Mailing State:	CA
Mailing Zip:	90058
Owner Fax:	Not reported
Region Code:	4

G32 NNW 1/8-1/4 0.155 mi. 819 ft. | **INMONT CORP.** | **CA ENVIROSTOR** | **S105087362**
1244 NORTH LEMON | **N/A**
ANAHEIM, CA 92805

Site 2 of 3 in cluster G

Relative: Higher

Actual: 160 ft.

ENVIROSTOR:

Facility ID:	30280128
Status:	Refer: EPA
Status Date:	08/03/2016
Site Code:	401731
Site Type:	Evaluation
Site Type Detailed:	Evaluation
Acres:	3.5
NPL:	NO
Regulatory Agencies:	RWQCB 8 - Santa Ana
Lead Agency:	RWQCB 8 - Santa Ana
Program Manager:	Rafat Abbasi
Supervisor:	Manny Alonzo
Division Branch:	Cleanup Cypress
Assembly:	69
Senate:	29
Special Program:	EPA - PASI
Restricted Use:	NO
Site Mgmt Req:	NONE SPECIFIED
Funding:	EPA Grant
Latitude:	33.8515

INMONT CORP. (Continued) **S105087362**

Longitude: -117.9199
APN: NONE SPECIFIED
Past Use: MANUFACTURING - OTHER
Potential COC: * HALOGENATED SOLVENTS * HYDROCARBON SOLVENTS * OXYGENATED SOLVENTS * CONTAMINATED SOIL * Sludge - Paint Trichloroethylene (TCE
Confirmed COC: NONE SPECIFIED
Potential Description: NONE SPECIFIED
Alias Name: ORANGE PROCESSING FACILITY
Alias Type: Alternate Name
Alias Name: CAD001868652
Alias Type: EPA Identification Number
Alias Name: 401731
Alias Type: Project Code (Site Code)
Alias Name: 30280128
Alias Type: Envirostor ID Number

Completed Info:

Completed Area Name: PROJECT WIDE
Completed Sub Area Name: Not reported
Completed Document Type: * Discovery
Completed Date: 05/28/1981
Comments: FACILITY IDENTIFIED TIP FROM OC. SAN DIST FACILITY DRIVE-BY PROPERTY IN CENTER OF FIELD. DISTURBED GROUND WITH OLD DRUMS INSPECTION(LOCAL) REC SITE INSPECT'N FOR 2370 ASSESSM'T CO HAS OLD LEAKY DRUMS AERIAL SURVEILLANCE FAIRCHILD PHOTOS OF 1947 SHOW PITS USE FOR INMONT, SYNRES, USIC SITES

Completed Area Name: PROJECT WIDE
Completed Sub Area Name: Not reported
Completed Document Type: Site Screening
Completed Date: 05/31/1996
Comments: Orange County is the lead on the site and will refer to RWQCB if a threat is determined to the groundwater.

Completed Area Name: PROJECT WIDE
Completed Sub Area Name: Not reported
Completed Document Type: Site Screening
Completed Date: 06/01/1995
Comments: 11/22/94 Santa Ana RWQCB's SLIC list indicates that RWQCB certified the site (Status 9). Dept. granted an ISD on 03/06/81. NFA for Site Mitigation Operations.

Completed Area Name: PROJECT WIDE
Completed Sub Area Name: Not reported
Completed Document Type: Site Screening
Completed Date: 05/02/1995
Comments: 11/22/94 Santa Ana RWQCB's SLIC list indicates RWQCB cert- ified the site (status 9). Dept granted an ISD on 3/6/81. NFA for DTSC.

Completed Area Name: PROJECT WIDE
Completed Sub Area Name: Not reported
Completed Document Type: Preliminary Assessment Report
Completed Date: 06/30/1988
Comments: PRELIM ASSESS DONE SI MEDIUM: NEED TO ID EXTENT OF CONTMN

Completed Area Name: PROJECT WIDE
Completed Sub Area Name: Not reported
Completed Document Type: Site Screening

INMONT CORP. (Continued) **S105087362**

Completed Date:	05/04/1987
Comments:	SITE SCREENING DONE CERCLA GRANT PA REQ'D.

Completed Area Name:	PROJECT WIDE
Completed Sub Area Name:	Not reported
Completed Document Type:	Site Screening
Completed Date:	06/06/2007
Comments:	Approved by EPA - Conclusion: OCA (Other Cleanup Activities) [by State or local agency]

Completed Area Name:	PROJECT WIDE
Completed Sub Area Name:	Not reported
Completed Document Type:	Site Screening
Completed Date:	06/16/2016
Comments:	Not reported

Future Area Name:	Not reported
Future Sub Area Name:	Not reported
Future Document Type:	Not reported
Future Due Date:	Not reported
Schedule Area Name:	Not reported
Schedule Sub Area Name:	Not reported
Schedule Document Type:	Not reported
Schedule Due Date:	Not reported
Schedule Revised Date:	Not reported

G33 **INMONT CORP** **SEMS** **1000339664**
NNW **1244 N LEMON ST** **RCRA-SQG** **CAD001868652**
1/8-1/4 **ANAHEIM, CA 92801** **CA SLIC**
0.155 mi. **CA HIST UST**
819 ft. **Site 3 of 3 in cluster G** **CA Orange Co. Industrial Site**
CA EMI

Relative:
Higher

Actual:
160 ft.

SEMS:

Site ID:	903196
EPA ID:	CAD001868652
Federal Facility:	N
NPL:	Not on the NPL
Non NPL Status:	PA Start Needed

Following information was gathered from the prior CERCLIS update completed in 10/2013:

Site ID:	0903196
EPA ID:	CAD001868652
Facility County:	ORANGE
Short Name:	INMONT CORP
Congressional District:	39
IFMS ID:	Not reported
SMSA Number:	0360
USGC Hydro Unit:	18070201
Federal Facility:	Not a Federal Facility
DMNSN Number:	0.00000
Site Orphan Flag:	N
RCRA ID:	Not reported
USGS Quadrangle:	Not reported
Site Init By Prog:	Not reported
NFRAP Flag:	Not reported
Parent ID:	Not reported
RST Code:	Not reported

INMONT CORP (Continued) **1000339664**

EPA Region:	09
Classification:	Not reported
Site Settings Code:	Not reported
NPL Status:	Not on the NPL
DMNSN Unit Code:	Not reported
RBRAC Code:	Not reported
RResp Fed Agency Code:	Not reported
Non NPL Status:	Other Cleanup Activity: State-Lead Cleanup
Non NPL Status Date:	06/06/07
Site Fips Code:	06059
CC Concurrence Date:	/ /
CC Concurrence FY:	Not reported
Alias EPA ID:	Not reported
Site FUDS Flag:	Not reported

CERCLIS Site Contact Name(s):

Contact ID:	13003854.00000
Contact Name:	Leslie Ramirez
Contact Tel:	(415) 972-3978
Contact Title:	Site Assessment Manager (SAM)
Contact Email:	Not reported

Contact ID:	13003858.00000
Contact Name:	Sharon Murray
Contact Tel:	(415) 972-4250
Contact Title:	Site Assessment Manager (SAM)
Contact Email:	Not reported

Contact ID:	13004003.00000
Contact Name:	Carl Brickner
Contact Tel:	Not reported
Contact Title:	Site Assessment Manager (SAM)
Contact Email:	Not reported

Alias Comments:	Not reported

Site Description: RWQCB

CERCLIS Assessment History:

Action Code:	001
Action:	DISCOVERY
Date Started:	/ /
Date Completed:	12/01/87
Priority Level:	Not reported
Operable Unit:	SITEWIDE
Primary Responsibility:	State, Fund Financed
Planning Status:	Not reported
Urgency Indicator:	Not reported
Action Anomaly:	Not reported

Action Code:	001
Action:	PRELIMINARY ASSESSMENT
Date Started:	/ /
Date Completed:	11/01/88
Priority Level:	Low priority for further assessment
Operable Unit:	SITEWIDE

INMONT CORP (Continued) **1000339664**

Primary Responsibility:	EPA Fund-Financed
Planning Status:	Not reported
Urgency Indicator:	Not reported
Action Anomaly:	Not reported

Action Code:	001
Action:	SITE REASSESSMENT
Date Started:	/ /
Date Completed:	06/06/07
Priority Level:	Not reported
Operable Unit:	SITEWIDE
Primary Responsibility:	State, Fund Financed
Planning Status:	Not reported
Urgency Indicator:	Not reported
Action Anomaly:	Not reported

RCRA-SQG:

Date form received by agency:	09/01/1996
Facility name:	INMONT CORP
Facility address:	1244 N LEMON ST ANAHEIM, CA 92801
EPA ID:	CAD001868652
Mailing address:	PO BOX 3938 ANAHEIM, CA 92803
Contact:	Not reported
Contact address:	Not reported Not reported
Contact country:	US
Contact telephone:	Not reported
Contact email:	Not reported
EPA Region:	09
Land type:	Facility is not located on Indian land. Additional information is not known.
Classification:	Small Small Quantity Generator
Description:	Handler: generates more than 100 and less than 1000 kg of hazardous waste during any calendar month and accumulates less than 6000 kg of hazardous waste at any time; or generates 100 kg or less of hazardous waste during any calendar month, and accumulates more than 1000 kg of hazardous waste at any time

Owner/Operator Summary:

Owner/operator name:	INMONT CORPORATION
Owner/operator address:	1244 LEMON STREET ANAHEIM, CA 92801
Owner/operator country:	Not reported
Owner/operator telephone:	714-879-4600
Owner/operator email:	Not reported
Owner/operator fax:	Not reported
Owner/operator extension:	Not reported
Legal status:	Private
Owner/Operator Type:	Owner
Owner/Op start date:	Not reported
Owner/Op end date:	Not reported

Owner/operator name:	INMONT CORPORATION

INMONT CORP (Continued) **1000339664**

Owner/operator address: 1244 LEMON STREET
CITY NOT REPORTED, CA 99999
Owner/operator country: Not reported
Owner/operator telephone: 714-879-4600
Owner/operator email: Not reported
Owner/operator fax: Not reported
Owner/operator extension: Not reported
Legal status: Private
Owner/Operator Type: Operator
Owner/Op start date: Not reported
Owner/Op end date: Not reported

Handler Activities Summary:
U.S. importer of hazardous waste: No
Mixed waste (haz. and radioactive): No
Recycler of hazardous waste: No
Transporter of hazardous waste: No
Treater, storer or disposer of HW: No
Underground injection activity: No
On-site burner exemption: No
Furnace exemption: No
Used oil fuel burner: No
Used oil processor: No
User oil refiner: No
Used oil fuel marketer to burner: No
Used oil Specification marketer: No
Used oil transfer facility: No
Used oil transporter: No

Historical Generators:
Date form received by agency: 09/01/1996
Site name: INMONT CORP
Classification: Small Quantity Generator

Date form received by agency: 03/18/1994
Site name: BASF CORP
Classification: Large Quantity Generator

Date form received by agency: 02/28/1992
Site name: BASF CORPORATION COATINGS & COLORANTS
Classification: Large Quantity Generator

Date form received by agency: 04/10/1990
Site name: BASF CORP/INMONT CORPORATION
Classification: Large Quantity Generator

Date form received by agency: 08/07/1980
Site name: INMONT CORP
Classification: Large Quantity Generator

Facility Has Received Notices of Violations:
Regulation violated: FR - 262.10-12.A
Area of violation: Generators - General
Date violation determined: 11/05/1990
Date achieved compliance: 11/05/1995
Violation lead agency: State

INMONT CORP (Continued) **1000339664**

Enforcement action:	Not reported
Enforcement action date:	Not reported
Enf. disposition status:	Not reported
Enf. disp. status date:	Not reported
Enforcement lead agency:	Not reported
Proposed penalty amount:	Not reported
Final penalty amount:	Not reported
Paid penalty amount:	Not reported

Evaluation Action Summary:

Evaluation date:	11/05/1990
Evaluation:	COMPLIANCE EVALUATION INSPECTION ON-SITE
Area of violation:	Generators - General
Date achieved compliance:	11/05/1995
Evaluation lead agency:	State Contractor/Grantee
Evaluation date:	01/22/1985
Evaluation:	FINANCIAL RECORD REVIEW
Area of violation:	Not reported
Date achieved compliance:	Not reported
Evaluation lead agency:	State
Evaluation date:	06/16/1982
Evaluation:	COMPLIANCE EVALUATION INSPECTION ON-SITE
Area of violation:	Not reported
Date achieved compliance:	Not reported
Evaluation lead agency:	EPA

SLIC REG 8:

Type:	Soil
Facility Status:	Closed
Staff:	XXX
Substance:	Not reported
Lead Agency:	Regional Board
Location Code:	A-22
Thomas Bros Code:	768-H2

HIST UST:

File Number:	0002D6F6
URL:	http://geotracker.waterboards.ca.gov/ustpdfs/pdf/0002D6F6.pdf
Region:	STATE
Facility ID:	00000014800
Facility Type:	Other
Other Type:	MANUFACTUR
Contact Name:	Not reported
Telephone:	7148794600
Owner Name:	UNITED TECHNOLOGIES CORPORATIO
Owner Address:	UNITED TECHNOLOGIES BLDG.
Owner City,St,Zip:	HARTFORD, CT 06101
Total Tanks:	0000
Tank Num:	001
Container Num:	1
Year Installed:	1969
Tank Capacity:	00010000
Tank Used for:	PRODUCT
Type of Fuel:	Not reported

INMONT CORP (Continued) **1000339664**

Container Construction Thickness: Not reported
Leak Detection: Not reported

Tank Num: 002
Container Num: 2
Year Installed: Not reported
Tank Capacity: 00000000
Tank Used for: Not reported
Type of Fuel: Not reported
Container Construction Thickness: Not reported
Leak Detection: Not reported

Tank Num: 003
Container Num: 3
Year Installed: Not reported
Tank Capacity: 00000000
Tank Used for: Not reported
Type of Fuel: Not reported
Container Construction Thickness: Not reported
Leak Detection: Not reported

Click here for Geo Tracker PDF:

Orange Co. Industrial Site:
Case ID: 96IC017
Record ID: RO0000537
Current Status: CLOSED 9/9/1999
Closure Type: Closure certification issued
Released Chemical: ORGANIC COMPOUNDS

EMI:
Year: 1987
County Code: 30
Air Basin: SC
Facility ID: 52544
Air District Name: SC
SIC Code: 2851
Air District Name: SOUTH COAST AQMD
Community Health Air Pollution Info System: Not reported
Consolidated Emission Reporting Rule: Not reported
Total Organic Hydrocarbon Gases Tons/Yr: 470
Reactive Organic Gases Tons/Yr: 420
Carbon Monoxide Emissions Tons/Yr: 0
NOX - Oxides of Nitrogen Tons/Yr: 3
SOX - Oxides of Sulphur Tons/Yr: 0
Particulate Matter Tons/Yr: 0
Part. Matter 10 Micrometers and Smllr Tons/Yr: 0

Year: 1990
County Code: 30
Air Basin: SC
Facility ID: 52544
Air District Name: SC
SIC Code: 2851
Air District Name: SOUTH COAST AQMD
Community Health Air Pollution Info System: Not reported

INMONT CORP (Continued) **1000339664**

Consolidated Emission Reporting Rule:	Not reported
Total Organic Hydrocarbon Gases Tons/Yr:	68
Reactive Organic Gases Tons/Yr:	66
Carbon Monoxide Emissions Tons/Yr:	1
NOX - Oxides of Nitrogen Tons/Yr:	2
SOX - Oxides of Sulphur Tons/Yr:	0
Particulate Matter Tons/Yr:	0
Part. Matter 10 Micrometers and Smllr Tons/Yr:	0

H34
ENE
1/8-1/4
0.156 mi.
825 ft.

STEPAN CHEM CO **SEMS-ARCHIVE** **1015732732**
1208 N PATT ST **RCRA-LQG** **CAD046590162**
ANAHEIM, CA 92803

Site 2 of 7 in cluster H

Relative:
Higher

Actual:
162 ft.

SEMS-ARCHIVE:

Site ID:	901375
EPA ID:	CAD046590162
Federal Facility:	N
NPL:	Not on the NPL
Non NPL Status:	NFRAP-Site does not qualify for the NPL based on existing information

Following information was gathered from the prior CERCLIS update completed in 10/2013:

Site ID:	0901375
Federal Facility:	Not a Federal Facility
NPL Status:	Not on the NPL
Non NPL Status:	NFRAP-Site does not qualify for the NPL based on existing information

CERCLIS-NFRAP Site Contact Details:

Contact Sequence ID:	13287953.00000
Person ID:	13003854.00000
Contact Sequence ID:	13293548.00000
Person ID:	13003858.00000
Contact Sequence ID:	13299406.00000
Person ID:	13004003.00000

CERCLIS-NFRAP Assessment History:

Action:	DISCOVERY
Date Started:	/ /
Date Completed:	11/01/87
Priority Level:	Not reported
Action:	PRELIMINARY ASSESSMENT
Date Started:	/ /
Date Completed:	05/02/89
Priority Level:	Low priority for further assessment
Action:	ARCHIVE SITE
Date Started:	/ /
Date Completed:	02/11/91
Priority Level:	Not reported
Action:	EXPANDED SITE INSPECTION
Date Started:	09/18/90
Date Completed:	02/11/91

STEPAN CHEM CO (Continued) **1015732732**

Priority Level: NFRAP-Site does not qualify for the NPL based on existing information

Action: SITE INSPECTION
Date Started: / /
Date Completed: 01/12/90
Priority Level: Higher priority for further assessment

RCRA-LQG:
Date form received by agency: 03/01/2014
Facility name: STEPAN COMPANY - ANAHEIM
Facility address: 1208 N PATT ST
ANAHEIM, CA 92801
EPA ID: CAD046590162
Mailing address: N PATT ST
ANAHEIM, CA 92801
Contact: COLIN CRIMMINS
Contact address: N PATT ST
ANAHEIM, CA 92801
Contact country: Not reported
Contact telephone: 714-776-9870
Telephone ext.: 21539
Contact email: CCRIMMINS@STEPAN.COM
EPA Region: 09
Land type: Private
Classification: Large Quantity Generator
Description: Handler: generates 1,000 kg or more of hazardous waste during any calendar month; or generates more than 1 kg of acutely hazardous waste during any calendar month; or generates more than 100 kg of any residue or contaminated soil, waste or other debris resulting from the cleanup of a spill, into or on any land or water, of acutely hazardous waste during any calendar month; or generates 1 kg or less of acutely hazardous waste during any calendar month, and accumulates more than 1 kg of acutely hazardous waste at any time; or generates 100 kg or less of any residue or contaminated soil, waste or other debris resulting from the cleanup of a spill, into or on any land or water, of acutely hazardous waste during any calendar month, and accumulates more than 100 kg of that material at any time

Owner/Operator Summary:
Owner/operator name: STEPAN CO
Owner/operator address: W FRONTAGE RD
NORTHFIELD, IL 60093
Owner/operator country: Not reported
Owner/operator telephone: 847-446-7500
Owner/operator email: Not reported
Owner/operator fax: Not reported
Owner/operator extension: Not reported
Legal status: Private
Owner/Operator Type: Owner
Owner/Op start date: 02/26/1969
Owner/Op end date: Not reported

Owner/operator name: STEPAN CO
Owner/operator address: Not reported
Not reported
Owner/operator country: Not reported

STEPAN CHEM CO (Continued) **1015732732**

Owner/operator telephone: Not reported
Owner/operator email: Not reported
Owner/operator fax: Not reported
Owner/operator extension: Not reported
Legal status: Private
Owner/Operator Type: Operator
Owner/Op start date: 02/26/1969
Owner/Op end date: Not reported

Handler Activities Summary:
U.S. importer of hazardous waste: No
Mixed waste (haz. and radioactive): No
Recycler of hazardous waste: No
Transporter of hazardous waste: No
Treater, storer or disposer of HW: No
Underground injection activity: No
On-site burner exemption: No
Furnace exemption: No
Used oil fuel burner: No
Used oil processor: No
User oil refiner: No
Used oil fuel marketer to burner: No
Used oil Specification marketer: No
Used oil transfer facility: No
Used oil transporter: No

. Waste code: D001
. Waste name: IGNITABLE WASTE

. Waste code: D002
. Waste name: CORROSIVE WASTE

. Waste code: D003
. Waste name: REACTIVE WASTE

. Waste code: D009
. Waste name: MERCURY

. Waste code: D011
. Waste name: SILVER

. Waste code: D022
. Waste name: CHLOROFORM

. Waste code: D035
. Waste name: METHYL ETHYL KETONE

. Waste code: F003
. Waste name: THE FOLLOWING SPENT NONHALOGENATED SOLVENTS: XYLENE, ACETONE, ETHYL ACETATE, ETHYL BENZENE, ETHYL ETHER, METHYL ISOBUTYL KETONE, N-BUTYL ALCOHOL, CYCLOHEXANONE, AND METHANOL; ALL SPENT SOLVENT MIXTURES/BLENDS CONTAINING, BEFORE USE, ONLY THE ABOVE SPENT NONHALOGENATED SOLVENTS; AND ALL SPENT SOLVENT MIXTURES/BLENDS CONTAINING, BEFORE USE, ONE OR MORE OF THE ABOVE NONHALOGENATED SOLVENTS, AND A TOTAL OF TEN PERCENT OR MORE (BY VOLUME) OF ONE OR MORE OF THOSE SOLVENTS LISTED IN F001, F002, F004, AND F005; AND STILL BOTTOMS FROM THE RECOVERY OF THESE SPENT SOLVENTS AND SPENT SOLVENT

STEPAN CHEM CO (Continued) **1015732732**

MIXTURES.

. Waste code: U154
. Waste name: METHANOL (I) (OR) METHYL ALCOHOL (I)

Historical Generators:
Date form received by agency: 03/06/2012
Site name: STEPAN COMPANY
Classification: Large Quantity Generator

. Waste code: 135
. Waste name: Unspecified aqueous solution

. Waste code: 151
. Waste name: Asbestos-containing waste

. Waste code: 181
. Waste name: Other inorganic solid waste

. Waste code: 331
. Waste name: Off-specification, aged, or surplus organics

. Waste code: 342
. Waste name: Organic liquids with metals (see 121)

. Waste code: 343
. Waste name: Unspecified organic liquid mixture

. Waste code: 352
. Waste name: Other organic solids

. Waste code: 791
. Waste name: Liquids with pH < 2

. Waste code: D001
. Waste name: IGNITABLE WASTE

. Waste code: D002
. Waste name: CORROSIVE WASTE

. Waste code: D003
. Waste name: REACTIVE WASTE

. Waste code: D004
. Waste name: ARSENIC

. Waste code: D005
. Waste name: BARIUM

. Waste code: D006
. Waste name: CADMIUM

. Waste code: D007
. Waste name: CHROMIUM

. Waste code: D008
. Waste name: LEAD

STEPAN CHEM CO (Continued) **1015732732**

. Waste code: D009
. Waste name: MERCURY

. Waste code: D010
. Waste name: SELENIUM

. Waste code: D011
. Waste name: SILVER

. Waste code: D022
. Waste name: CHLOROFORM

. Waste code: D035
. Waste name: METHYL ETHYL KETONE

. Waste code: F003
. Waste name: THE FOLLOWING SPENT NONHALOGENATED SOLVENTS: XYLENE, ACETONE, ETHYL ACETATE, ETHYL BENZENE, ETHYL ETHER, METHYL ISOBUTYL KETONE, N-BUTYL ALCOHOL, CYCLOHEXANONE, AND METHANOL; ALL SPENT SOLVENT MIXTURES/BLENDS CONTAINING, BEFORE USE, ONLY THE ABOVE SPENT NONHALOGENATED SOLVENTS; AND ALL SPENT SOLVENT MIXTURES/BLENDS CONTAINING, BEFORE USE, ONE OR MORE OF THE ABOVE NONHALOGENATED SOLVENTS, AND A TOTAL OF TEN PERCENT OR MORE (BY VOLUME) OF ONE OR MORE OF THOSE SOLVENTS LISTED IN F001, F002, F004, AND F005; AND STILL BOTTOMS FROM THE RECOVERY OF THESE SPENT SOLVENTS AND SPENT SOLVENT MIXTURES.

. Waste code: P120
. Waste name: VANADIUM OXIDE V2O5 (OR) VANADIUM PENTOXIDE

. Waste code: U154
. Waste name: METHANOL (I) (OR) METHYL ALCOHOL (I)

Date form received by agency: 09/13/2010
Site name: STEPAN COMPANY
Classification: Large Quantity Generator

. Waste code: D001
. Waste name: IGNITABLE WASTE

. Waste code: D002
. Waste name: CORROSIVE WASTE

. Waste code: D003
. Waste name: REACTIVE WASTE

. Waste code: D009
. Waste name: MERCURY

. Waste code: D022
. Waste name: CHLOROFORM

. Waste code: F003
. Waste name: THE FOLLOWING SPENT NONHALOGENATED SOLVENTS: XYLENE, ACETONE, ETHYL ACETATE, ETHYL BENZENE, ETHYL ETHER, METHYL ISOBUTYL KETONE, N-BUTYL ALCOHOL, CYCLOHEXANONE, AND METHANOL; ALL SPENT SOLVENT MIXTURES/BLENDS CONTAINING, BEFORE USE, ONLY THE ABOVE SPENT

STEPAN CHEM CO (Continued) **1015732732**

NONHALOGENATED SOLVENTS; AND ALL SPENT SOLVENT MIXTURES/BLENDS CONTAINING, BEFORE USE, ONE OR MORE OF THE ABOVE NONHALOGENATED SOLVENTS, AND A TOTAL OF TEN PERCENT OR MORE (BY VOLUME) OF ONE OR MORE OF THOSE SOLVENTS LISTED IN F001, F002, F004, AND F005; AND STILL BOTTOMS FROM THE RECOVERY OF THESE SPENT SOLVENTS AND SPENT SOLVENT MIXTURES.

. Waste code: U147
. Waste name: 2,5-FURANDIONE (OR) MALEIC ANHYDRIDE

Date form received by agency: 02/14/2006
Site name: STEPAN COMPANY
Classification: Large Quantity Generator

. Waste code: 181
. Waste name: Other inorganic solid waste

. Waste code: 212
. Waste name: Oxygenated solvents (acetone, butanol, ethyl acetate, etc.)

. Waste code: 221
. Waste name: Waste oil and mixed oil

. Waste code: 223
. Waste name: Unspecified oil-containing waste

. Waste code: 352
. Waste name: Other organic solids

. Waste code: D001
. Waste name: IGNITABLE WASTE

. Waste code: D002
. Waste name: CORROSIVE WASTE

. Waste code: F001
. Waste name: THE FOLLOWING SPENT HALOGENATED SOLVENTS USED IN DEGREASING: TETRACHLOROETHYLENE, TRICHLORETHYLENE, METHYLENE CHLORIDE, 1,1,1-TRICHLOROETHANE, CARBON TETRACHLORIDE AND CHLORINATED FLUOROCARBONS; ALL SPENT SOLVENT MIXTURES/BLENDS USED IN DEGREASING CONTAINING, BEFORE USE, A TOTAL OF TEN PERCENT OR MORE (BY VOLUME) OF ONE OR MORE OF THE ABOVE HALOGENATED SOLVENTS OR THOSE SOLVENTS LISTED IN F002, F004, AND F005; AND STILL BOTTOMS FROM THE RECOVERY OF THESE SPENT SOLVENTS AND SPENT SOLVENT MIXTURES.

Date form received by agency: 02/14/2006
Site name: STEPAN COMPANY
Classification: Small Quantity Generator

Date form received by agency: 02/24/2004
Site name: STEPAN COMPANY
Classification: Large Quantity Generator

. Waste code: D001
. Waste name: IGNITABLE WASTE

. Waste code: D002

STEPAN CHEM CO (Continued) **1015732732**

. Waste name: CORROSIVE WASTE

. Waste code: F003
. Waste name: THE FOLLOWING SPENT NONHALOGENATED SOLVENTS: XYLENE, ACETONE, ETHYL ACETATE, ETHYL BENZENE, ETHYL ETHER, METHYL ISOBUTYL KETONE, N-BUTYL ALCOHOL, CYCLOHEXANONE, AND METHANOL; ALL SPENT SOLVENT MIXTURES/BLENDS CONTAINING, BEFORE USE, ONLY THE ABOVE SPENT NONHALOGENATED SOLVENTS; AND ALL SPENT SOLVENT MIXTURES/BLENDS CONTAINING, BEFORE USE, ONE OR MORE OF THE ABOVE NONHALOGENATED SOLVENTS, AND A TOTAL OF TEN PERCENT OR MORE (BY VOLUME) OF ONE OR MORE OF THOSE SOLVENTS LISTED IN F001, F002, F004, AND F005; AND STILL BOTTOMS FROM THE RECOVERY OF THESE SPENT SOLVENTS AND SPENT SOLVENT MIXTURES.

. Waste code: P120
. Waste name: VANADIUM OXIDE V2O5 (OR) VANADIUM PENTOXIDE

. Waste code: U190
. Waste name: 1,3-ISOBENZOFURANDIONE (OR) PHTHALIC ANHYDRIDE

Date form received by agency: 02/08/2002
Site name: STEPAN COMPANY
Classification: Large Quantity Generator

Date form received by agency: 10/12/2000
Site name: STEPAN COMPANY
Classification: Large Quantity Generator

Date form received by agency: 03/04/1999
Site name: STEPAN COMPANY
Classification: Large Quantity Generator

Date form received by agency: 09/01/1996
Site name: STEPAN CHEM CO
Classification: Large Quantity Generator

Date form received by agency: 02/28/1996
Site name: STEPAN COMPANY
Classification: Large Quantity Generator

Date form received by agency: 03/28/1994
Site name: STEPAN COMPANY
Classification: Large Quantity Generator

Date form received by agency: 03/20/1992
Site name: STEPAN COMPANY
Classification: Large Quantity Generator

Date form received by agency: 04/10/1990
Site name: STEPAN CHEMICAL CO
Classification: Large Quantity Generator

Date form received by agency: 08/18/1980
Site name: STEPAN CHEM CO
Classification: Large Quantity Generator

STEPAN CHEM CO (Continued) **1015732732**

Facility Has Received Notices of Violations:

Regulation violated:	FR - 262.10-12.A
Area of violation:	Generators - General
Date violation determined:	12/05/1988
Date achieved compliance:	08/04/1994
Violation lead agency:	State
Enforcement action:	Not reported
Enforcement action date:	Not reported
Enf. disposition status:	Not reported
Enf. disp. status date:	Not reported
Enforcement lead agency:	Not reported
Proposed penalty amount:	Not reported
Final penalty amount:	Not reported
Paid penalty amount:	Not reported

Evaluation Action Summary:

Evaluation date:	09/29/2003
Evaluation:	COMPLIANCE EVALUATION INSPECTION ON-SITE
Area of violation:	Not reported
Date achieved compliance:	Not reported
Evaluation lead agency:	State Contractor/Grantee
Evaluation date:	08/04/1994
Evaluation:	COMPLIANCE EVALUATION INSPECTION ON-SITE
Area of violation:	Not reported
Date achieved compliance:	Not reported
Evaluation lead agency:	State Contractor/Grantee
Evaluation date:	12/05/1988
Evaluation:	COMPLIANCE EVALUATION INSPECTION ON-SITE
Area of violation:	Generators - General
Date achieved compliance:	08/04/1994
Evaluation lead agency:	State Contractor/Grantee

H35 **STEPAN CHEMICAL** **CA SLIC** **S101541113**
ENE **1208 N PATT STREET** **N/A**
1/8-1/4 **ANAHEIM, CA**
0.156 mi.
825 ft. **Site 3 of 7 in cluster H**

Relative:
Higher

Actual:
162 ft.

SLIC REG 8:

Type:	Soil
Facility Status:	Initial Investigation Underway
Staff:	MGC
Substance:	TOLUENE,CLRF
Lead Agency:	Regional Board
Location Code:	A-27
Thomas Bros Code:	768-J3

H36	**STEPAN CO**	**CA ENVIROSTOR**	**1000345123**
ENE	**1208 N PATT**	**CA LUST**	**N/A**
1/8-1/4	**ANAHEIM, CA 92801**	**CA HIST UST**	
0.156 mi.		**CA Orange Co. Industrial Site**	
825 ft.	**Site 4 of 7 in cluster H**	**FINDS**	
		ECHO	
Relative:		**CA EMI**	
Higher		**CA HIST CORTESE**	
		CA NPDES	
Actual:			
162 ft.			

ENVIROSTOR:

Facility ID:	30280114
Status:	Refer: RCRA
Status Date:	06/01/1995
Site Code:	Not reported
Site Type:	Historical
Site Type Detailed:	* Historical
Acres:	Not reported
NPL:	NO
Regulatory Agencies:	NONE SPECIFIED
Lead Agency:	NONE SPECIFIED
Program Manager:	Not reported
Supervisor:	* Mmonroy
Division Branch:	Cleanup Cypress
Assembly:	69
Senate:	29
Special Program:	* CERC2
Restricted Use:	NO
Site Mgmt Req:	NONE SPECIFIED
Funding:	Not reported
Latitude:	33.84998
Longitude:	-117.9146
APN:	NONE SPECIFIED
Past Use:	NONE SPECIFIED
Potential COC:	* HYDROCARBON SOLVENTS * OTHER STILL BOTTOM WASTE * CONTAMINATED SOIL * DETERGENT & SOAP * ACID SOLUTION WITHOUT METALS * UNSPECIFIED ACID SOLUTION * UNSPECIFIED SLUDGE WASTE * UNSPECIFIED SOLVENT MIXTURES * OTHER INORGANIC SOLID WASTE * POLYMERIC RESIN WASTE * UNSPECIFIED ORGANIC LIQUID MIXTURE
Confirmed COC:	NONE SPECIFIED
Potential Description:	NONE SPECIFIED
Alias Name:	CHEVRON CHEMICAL DIVISION (1966)
Alias Type:	Alternate Name
Alias Name:	GENERAL ELECTRIC CO CHEMICALS DEPT
Alias Type:	Alternate Name
Alias Name:	SYNRES CO
Alias Type:	Alternate Name
Alias Name:	CAD046590162
Alias Type:	EPA Identification Number
Alias Name:	110000480890
Alias Type:	EPA (FRS #)
Alias Name:	30280114
Alias Type:	Envirostor ID Number

Completed Info:

Completed Area Name:	PROJECT WIDE
Completed Sub Area Name:	Not reported
Completed Document Type:	* Discovery
Completed Date:	08/15/1982
Comments:	FACILITY IDENTIFIED FROM HISTORIC PHONEBOOK SEARCH(1971)

STEPAN CO (Continued) **1000345123**

Completed Area Name: PROJECT WIDE
Completed Sub Area Name: Not reported
Completed Document Type: *Site Inspection (SI) Report
Completed Date: 07/18/1989
Comments: SITE INSP DONE SITE INVESTIGATION SAMPLING PERFORMED SITE INSPECTION(LOW) RECOMMENDED FOR EPA

Completed Area Name: PROJECT WIDE
Completed Sub Area Name: Not reported
Completed Document Type: Preliminary Assessment Report
Completed Date: 10/19/1987
Comments: SUBMIT TO EPA MEDIUM SSI FOR EPA PRELIM ASSESS DONE HISTORY OF POOR WASTE HANDLING PRACTICES SPILLAGES TO SOIL

Completed Area Name: PROJECT WIDE
Completed Sub Area Name: Not reported
Completed Document Type: Site Screening
Completed Date: 01/02/1987
Comments: SITE SCREENING DONE RATIONALE FOR PA: HISTORY OF SPILLS AT AT THE SITE.

Future Area Name: Not reported
Future Sub Area Name: Not reported
Future Document Type: Not reported
Future Due Date: Not reported
Schedule Area Name: Not reported
Schedule Sub Area Name: Not reported
Schedule Document Type: Not reported
Schedule Due Date: Not reported
Schedule Revised Date: Not reported

Facility ID: 71002413
Status: Inactive - Needs Evaluation
Status Date: Not reported
Site Code: Not reported
Site Type: Tiered Permit
Site Type Detailed: Tiered Permit
Acres: Not reported
NPL: NO
Regulatory Agencies: NONE SPECIFIED
Lead Agency: NONE SPECIFIED
Program Manager: Not reported
Supervisor: Not reported
Division Branch: Cleanup Cypress
Assembly: 69
Senate: 29
Special Program: Not reported
Restricted Use: NO
Site Mgmt Req: NONE SPECIFIED
Funding: Not reported
Latitude: 33.85008
Longitude: -117.9145
APN: NONE SPECIFIED
Past Use: NONE SPECIFIED
Potential COC: NONE SPECIFIED
Confirmed COC: NONE SPECIFIED
Potential Description: NONE SPECIFIED

STEPAN CO (Continued) **1000345123**

Alias Name: CAD046590162
Alias Type: EPA Identification Number
Alias Name: 110000480890
Alias Type: EPA (FRS #)
Alias Name: 71002413
Alias Type: Envirostor ID Number

Completed Info:
Completed Area Name: Not reported
Completed Sub Area Name: Not reported
Completed Document Type: Not reported
Completed Date: Not reported
Comments: Not reported

Future Area Name: Not reported
Future Sub Area Name: Not reported
Future Document Type: Not reported
Future Due Date: Not reported
Schedule Area Name: Not reported
Schedule Sub Area Name: Not reported
Schedule Document Type: Not reported
Schedule Due Date: Not reported
Schedule Revised Date: Not reported

LUST:
Lead Agency: ANAHEIM CITY
Case Type: LUST Cleanup Site
Geo Track: http://geotracker.waterboards.ca.gov/profile_report.asp?global_id=T0605900309
Global Id: T0605900309
Latitude: 33.8503061
Longitude: -117.9153159
Status: Completed - Case Closed
Status Date: 08/04/1986
Case Worker: RM
RB Case Number: 083000390T
Local Agency: ANAHEIM CITY
File Location: Not reported
Local Case Number: Not reported
Potential Media Affect: Soil
Potential Contaminants of Concern: Gasoline
Site History: Not reported

LUST:
Global Id: T0605900309
Contact Type: Regional Board Caseworker
Contact Name: PATRICIA HANNON
Organization Name: SANTA ANA RWQCB (REGION 8)
Address: 3737 MAIN STREET, SUITE 500
City: RIVERSIDE
Email: phannon@waterboards.ca.gov
Phone Number: Not reported

Global Id: T0605900309
Contact Type: Local Agency Caseworker
Contact Name: RALPH MCCAFFREY
Organization Name: ANAHEIM CITY
Address: 201 S. ANAHEIM BLVD. MS 601
City: ANAHEIM

STEPAN CO (Continued) **1000345123**

Email: rmccaffrey@anaheim.net
Phone Number: Not reported

LUST:
Global Id: T0605900309
Action Type: Other
Date: 06/02/1986
Action: Leak Reported

LUST:
Global Id: T0605900309
Status: Completed - Case Closed
Status Date: 08/04/1986

Global Id: T0605900309
Status: Open - Case Begin Date
Status Date: 06/02/1986

Global Id: T0605900309
Status: Open - Site Assessment
Status Date: 06/02/1986

LUST REG 8:

Region:	8
County:	Orange
Regional Board:	Santa Ana Region
Facility Status:	Case Closed
Case Number:	083000390T
Local Case Num:	Not reported
Case Type:	Soil only
Substance:	Gasoline
Qty Leaked:	Not reported
Abate Method:	Not reported
Cross Street:	COMMERCIAL
Enf Type:	Not reported
Funding:	Not reported
How Discovered:	Not reported
How Stopped:	Not reported
Leak Cause:	Not reported
Leak Source:	Not reported
Global ID:	T0605900309
How Stopped Date:	Not reported
Enter Date:	6/11/1987
Date Confirmation of Leak Began:	Not reported
Date Preliminary Assessment Began:	Not reported
Discover Date:	Not reported
Enforcement Date:	Not reported
Close Date:	8/4/1986
Date Prelim Assessment Workplan Submitted:	Not reported
Date Pollution Characterization Began:	Not reported
Date Remediation Plan Submitted:	Not reported
Date Remedial Action Underway:	Not reported
Date Post Remedial Action Monitoring:	Not reported
Enter Date:	6/11/1987
GW Qualifies:	Not reported

STEPAN CO (Continued) **1000345123**

Soil Qualifies:	Not reported
Operator:	Not reported
Facility Contact:	Not reported
Interim:	Not reported
Oversite Program:	LUST
Latitude:	33.8503061
Longitude:	-117.9153159
MTBE Date:	Not reported
Max MTBE GW:	Not reported
MTBE Concentration:	0
Max MTBE Soil:	Not reported
MTBE Fuel:	1
MTBE Tested:	Site NOT Tested for MTBE.Includes Unknown and Not Analyzed.
MTBE Class:	*
Staff:	PAH
Staff Initials:	UNK
Lead Agency:	Local Agency
Local Agency:	30011
Hydr Basin #:	COASTAL PLAIN OF ORA
Beneficial:	Not reported
Priority:	Not reported
Cleanup Fund Id:	Not reported
Work Suspended:	Not reported
Summary:	Not reported

HIST UST:

File Number:	0002EE97
URL:	http://geotracker.waterboards.ca.gov/ustpdfs/pdf/0002EE97.pdf
Region:	STATE
Facility ID:	00000003397
Facility Type:	Other
Other Type:	CHEMICAL PLANT
Contact Name:	Not reported
Telephone:	7147769870
Owner Name:	STEPHEN COMPANY
Owner Address:	1208 N PATT ST
Owner City,St,Zip:	ANAHEIM, CA 92801
Total Tanks:	0007
Tank Num:	001
Container Num:	441-346
Year Installed:	1975
Tank Capacity:	00005000
Tank Used for:	PRODUCT
Type of Fuel:	Not reported
Container Construction Thickness:	1/4
Leak Detection:	Visual
Tank Num:	002
Container Num:	441-345
Year Installed:	1975
Tank Capacity:	00009940
Tank Used for:	PRODUCT
Type of Fuel:	Not reported
Container Construction Thickness:	1/4
Leak Detection:	Stock Inventor

STEPAN CO (Continued) **1000345123**

Tank Num:	003
Container Num:	0001
Year Installed:	Not reported
Tank Capacity:	00000100
Tank Used for:	WASTE
Type of Fuel:	Not reported
Container Construction Thickness:	6
Leak Detection:	None

Tank Num:	004
Container Num:	0002
Year Installed:	Not reported
Tank Capacity:	00000200
Tank Used for:	WASTE
Type of Fuel:	Not reported
Container Construction Thickness:	6
Leak Detection:	None

Tank Num:	005
Container Num:	0003
Year Installed:	Not reported
Tank Capacity:	00000600
Tank Used for:	WASTE
Type of Fuel:	Not reported
Container Construction Thickness:	6
Leak Detection:	None

Tank Num:	006
Container Num:	0004
Year Installed:	Not reported
Tank Capacity:	00000600
Tank Used for:	WASTE
Type of Fuel:	Not reported
Container Construction Thickness:	6
Leak Detection:	None

Tank Num:	007
Container Num:	0005
Year Installed:	Not reported
Tank Capacity:	00000000
Tank Used for:	WASTE
Type of Fuel:	Not reported
Container Construction Thickness:	6
Leak Detection:	None

Click here for Geo Tracker PDF:

Orange Co. Industrial Site:

Case ID:	87IC026
Record ID:	RO0000108
Current Status:	CLOSED 3/8/1996
Closure Type:	Referred to Department of Toxic Substance Control
Released Chemical:	TITANIUM SULFATE

FINDS:

STEPAN CO (Continued) **1000345123**

Registry ID: 110000480890

Environmental Interest/Information System

NCDB (National Compliance Data Base) supports implementation of the Federal Insecticide, Fungicide, and Rodenticide Act (FIFRA) and the Toxic Substances Control Act (TSCA). The system tracks inspections in regions and states with cooperative agreements, enforcement actions, and settlements.

TSCA SUBMITTER

US EPA TRIS (Toxics Release Inventory System) contains information from facilities on the amounts of over 300 listed toxic chemicals that these facilities release directly to air, water, land, or that are transported off-site.

California Hazardous Waste Tracking System - Datamart (HWTS-DATAMART) provides California with information on hazardous waste shipments for generators, transporters, and treatment, storage, and disposal facilities.

RCRAInfo is a national information system that supports the Resource Conservation and Recovery Act (RCRA) program through the tracking of events and activities related to facilities that generate, transport, and treat, store, or dispose of hazardous waste. RCRAInfo allows RCRA program staff to track the notification, permit, compliance, and corrective action activities required under RCRA.

HAZARDOUS AIR POLLUTANT MAJOR

STATE MASTER

HAZARDOUS WASTE BIENNIAL REPORTER

US EPA RACT/BACT/LAER Clearinghouse (RBLC) database contains case-specific information on the "Best Available" air pollution technologies that have been required to reduce the emission of air pollutants from stationary sources (e.g., power plants, steel mills, chemical plants, etc.). RACT, or Reasonably Available Control Technology, is required on existing sources in areas that are not meeting national ambient air quality standards. BACT, or Best Available Control Technology, is required on major new or modified sources in clean areas. LAER, or Lowest Achievable Emission Rate, is required on major new or modified sources in non-attainment areas.

SSTS (Section Seven Tracking System) evolved from the FIFRA and TSCA Enforcement System (FATES). SSTS tracks the registration of all pesticide-producing establishments and tracks annually the types and amounts of pesticides, active ingredients, and related devices that are produced, sold, or distributed each year.

ICIS (Integrated Compliance Information System) is the Integrated Compliance Information System and provides a database that, when complete, will contain integrated Enforcement and Compliance information across most of EPA's programs. The vision for ICIS is to replace EPA's independent databases that contain Enforcement data with a single repository for that information. Currently, ICIS contains all

STEPAN CO (Continued) **1000345123**

Federal Administrative and Judicial enforcement actions. This information is maintained in ICIS by EPA in the Regional offices and it Headquarters. A future release of ICIS will replace the Permit Compliance System (PCS) which supports the NPDES and will integrate that information with Federal actions already in the system. ICIS also has the capability to track other activities occurring in the Region that support Compliance and Enforcement programs. These include; Incident Tracking, Compliance Assistance, and Compliance Monitoring.

Click this hyperlink while viewing on your computer to access additional FINDS: detail in the EDR Site Report.

ECHO:

Envid:	1000345123
Registry ID:	110000480890
DFR URL:	http://echo.epa.gov/detailed-facility-report?fid=110000480890

EMI:

Year:	1987
County Code:	30
Air Basin:	SC
Facility ID:	11009
Air District Name:	SC
SIC Code:	2841
Air District Name:	SOUTH COAST AQMD
Community Health Air Pollution Info System:	Not reported
Consolidated Emission Reporting Rule:	Not reported
Total Organic Hydrocarbon Gases Tons/Yr:	8
Reactive Organic Gases Tons/Yr:	7
Carbon Monoxide Emissions Tons/Yr:	0
NOX - Oxides of Nitrogen Tons/Yr:	8
SOX - Oxides of Sulphur Tons/Yr:	5
Particulate Matter Tons/Yr:	7
Part. Matter 10 Micrometers and Smllr Tons/Yr:	6

HIST CORTESE:

Region:	CORTESE
Facility County Code:	30
Reg By:	LTNKA
Reg Id:	083000390T

NPDES:

Npdes Number:	Not reported
Facility Status:	Not reported
Agency Id:	Not reported
Region:	8
Regulatory Measure Id:	208852
Order No:	Not reported
Regulatory Measure Type:	Industrial
Place Id:	Not reported
WDID:	8 30I012700
Program Type:	Not reported
Adoption Date Of Regulatory Measure:	Not reported
Effective Date Of Regulatory Measure:	Not reported

STEPAN CO (Continued) **1000345123**

Expiration Date Of Regulatory Measure:	Not reported
Termination Date Of Regulatory Measure:	Not reported
Discharge Name:	Not reported
Discharge Address:	Not reported
Discharge City:	Not reported
Discharge State:	Not reported
Discharge Zip:	Not reported
RECEIVED DATE:	05/09/2008
PROCESSED DATE:	12/03/1996
STATUS CODE NAME:	Active
STATUS DATE:	12/03/1996
PLACE SIZE:	7
PLACE SIZE UNIT:	Acres
FACILITY CONTACT NAME:	Colin Crimmins
FACILITY CONTACT TITLE:	Plant Manager
FACILITY CONTACT PHONE:	714-776-9870
FACILITY CONTACT PHONE EXT:	21539
FACILITY CONTACT EMAIL:	ccrimmins@stepan.com
OPERATOR NAME:	Stepan Co
OPERATOR ADDRESS:	22 W Frontage Rd
OPERATOR CITY:	Northfield
OPERATOR STATE:	Illinois
OPERATOR ZIP:	60093
OPERATOR CONTACT NAME:	Colin Crimmins
OPERATOR CONTACT TITLE:	Plant Manager
OPERATOR CONTACT PHONE:	714-776-9870
OPERATOR CONTACT PHONE EXT:	21539
OPERATOR CONTACT EMAIL:	ccrimmins@stepan.com
OPERATOR TYPE:	Private Business
DEVELOPER NAME:	Not reported
DEVELOPER ADDRESS:	Not reported
DEVELOPER CITY:	Not reported
DEVELOPER STATE:	California
DEVELOPER ZIP:	Not reported
DEVELOPER CONTACT NAME:	Not reported
DEVELOPER CONTACT TITLE:	Not reported
CONSTYPE LINEAR UTILITY IND:	Not reported
EMERGENCY PHONE NO:	847-502-0333
EMERGENCY PHONE EXT:	Not reported
CONSTYPE ABOVE GROUND IND:	Not reported
CONSTYPE BELOW GROUND IND:	Not reported
CONSTYPE CABLE LINE IND:	Not reported
CONSTYPE COMM LINE IND:	Not reported
CONSTYPE COMMERTIAL IND:	Not reported
CONSTYPE ELECTRICAL LINE IND:	Not reported
CONSTYPE GAS LINE IND:	Not reported
CONSTYPE INDUSTRIAL IND:	Not reported
CONSTYPE OTHER DESRIPTION:	Not reported
CONSTYPE OTHER IND:	Not reported
CONSTYPE RECONS IND:	Not reported
CONSTYPE RESIDENTIAL IND:	Not reported
CONSTYPE TRANSPORT IND:	Not reported
CONSTYPE UTILITY DESCRIPTION:	Not reported
CONSTYPE UTILITY IND:	Not reported
CONSTYPE WATER SEWER IND:	Not reported
DIR DISCHARGE USWATER IND:	N
RECEIVING WATER NAME:	Santa Ana River

STEPAN CO (Continued) **1000345123**

CERTIFIER NAME:	Colin Crimmins
CERTIFIER TITLE:	EHSS Manager
CERTIFICATION DATE:	08-JUN-16
PRIMARY SIC:	2843-Surface Active Agents, Finishing Agents, Sulfonated Oils, and Assistants
SECONDARY SIC:	Not reported
TERTIARY SIC:	Not reported
Npdes Number:	CAS000001
Facility Status:	Active
Agency Id:	0
Region:	8
Regulatory Measure Id:	208852
Order No:	97-03-DWQ
Regulatory Measure Type:	Enrollee
Place Id:	Not reported
WDID:	8 30I012700
Program Type:	Industrial
Adoption Date Of Regulatory Measure:	Not reported
Effective Date Of Regulatory Measure:	12/03/1996
Expiration Date Of Regulatory Measure:	Not reported
Termination Date Of Regulatory Measure:	Not reported
Discharge Name:	Stepan Co
Discharge Address:	22 W Frontage Rd
Discharge City:	Northfield
Discharge State:	Illinois
Discharge Zip:	60093
RECEIVED DATE:	Not reported
PROCESSED DATE:	Not reported
STATUS CODE NAME:	Not reported
STATUS DATE:	Not reported
PLACE SIZE:	Not reported
PLACE SIZE UNIT:	Not reported
FACILITY CONTACT NAME:	Not reported
FACILITY CONTACT TITLE:	Not reported
FACILITY CONTACT PHONE:	Not reported
FACILITY CONTACT PHONE EXT:	Not reported
FACILITY CONTACT EMAIL:	Not reported
OPERATOR NAME:	Not reported
OPERATOR ADDRESS:	Not reported
OPERATOR CITY:	Not reported
OPERATOR STATE:	Not reported
OPERATOR ZIP:	Not reported
OPERATOR CONTACT NAME:	Not reported
OPERATOR CONTACT TITLE:	Not reported
OPERATOR CONTACT PHONE:	Not reported
OPERATOR CONTACT PHONE EXT:	Not reported
OPERATOR CONTACT EMAIL:	Not reported
OPERATOR TYPE:	Not reported
DEVELOPER NAME:	Not reported
DEVELOPER ADDRESS:	Not reported
DEVELOPER CITY:	Not reported
DEVELOPER STATE:	Not reported
DEVELOPER ZIP:	Not reported
DEVELOPER CONTACT NAME:	Not reported
DEVELOPER CONTACT TITLE:	Not reported
CONSTYPE LINEAR UTILITY IND:	Not reported

STEPAN CO (Continued) **1000345123**

EMERGENCY PHONE NO:	Not reported
EMERGENCY PHONE EXT:	Not reported
CONSTYPE ABOVE GROUND IND:	Not reported
CONSTYPE BELOW GROUND IND:	Not reported
CONSTYPE CABLE LINE IND:	Not reported
CONSTYPE COMM LINE IND:	Not reported
CONSTYPE COMMERTIAL IND:	Not reported
CONSTYPE ELECTRICAL LINE IND:	Not reported
CONSTYPE GAS LINE IND:	Not reported
CONSTYPE INDUSTRIAL IND:	Not reported
CONSTYPE OTHER DESRIPTION:	Not reported
CONSTYPE OTHER IND:	Not reported
CONSTYPE RECONS IND:	Not reported
CONSTYPE RESIDENTIAL IND:	Not reported
CONSTYPE TRANSPORT IND:	Not reported
CONSTYPE UTILITY DESCRIPTION:	Not reported
CONSTYPE UTILITY IND:	Not reported
CONSTYPE WATER SEWER IND:	Not reported
DIR DISCHARGE USWATER IND:	Not reported
RECEIVING WATER NAME:	Not reported
CERTIFIER NAME:	Not reported
CERTIFIER TITLE:	Not reported
CERTIFICATION DATE:	Not reported
PRIMARY SIC:	Not reported
SECONDARY SIC:	Not reported
TERTIARY SIC:	Not reported

H37 **STEPAN COMPANY** **NY MANIFEST** **S119069106**
ENE **1208N PATT STREET** **N/A**
1/8-1/4 **ANAHEIM, CA 92801**
0.156 mi.
825 ft. **Site 5 of 7 in cluster H**

Relative:
Higher

Actual:
162 ft.

NY MANIFEST:

Country:	USA
EPA ID:	CAD046590162
Facility Status:	Not reported
Location Address 1:	1208 NORTH PATT
Code:	BP
Location Address 2:	Not reported
Total Tanks:	Not reported
Location City:	ANAHEIM
Location State:	CA
Location Zip:	92803
Location Zip 4:	Not reported

NY MANIFEST:

EPAID:	CAD046590162
Mailing Name:	STEPAN COMPANY
Mailing Contact:	THOMAS J SZCZEBLOWSKI
Mailing Address 1:	1208 NORTH PATT/PO BOX 4060
Mailing Address 2:	Not reported
Mailing City:	ANAHEIM
Mailing State:	CA
Mailing Zip:	92803
Mailing Zip 4:	Not reported
Mailing Country:	USA
Mailing Phone:	7147769870

STEPAN COMPANY (Continued) **S119069106**

NY MANIFEST:

Document ID:	NYB7934373
Manifest Status:	K
seq:	Not reported
Year:	1995
Trans1 State ID:	Not reported
Trans2 State ID:	Not reported
Generator Ship Date:	12/22/1995
Trans1 Recv Date:	12/22/1995
Trans2 Recv Date:	/ /
TSD Site Recv Date:	01/05/1996
Part A Recv Date:	/ /
Part B Recv Date:	01/17/1996
Generator EPA ID:	CAD046590162
Trans1 EPA ID:	OHD009865825
Trans2 EPA ID:	Not reported
TSDF ID 1:	NYD048148175
TSDF ID 2:	Not reported
Manifest Tracking Number:	Not reported
Import Indicator:	Not reported
Export Indicator:	Not reported
Discr Quantity Indicator:	Not reported
Discr Type Indicator:	Not reported
Discr Residue Indicator:	Not reported
Discr Partial Reject Indicator:	Not reported
Discr Full Reject Indicator:	Not reported
Manifest Ref Number:	Not reported
Alt Facility RCRA ID:	Not reported
Alt Facility Sign Date:	Not reported
MGMT Method Type Code:	Not reported
Waste Code:	D009 - MERCURY 0.2 MG/L TCLP
Waste Code:	Not reported
Waste Code:	Not reported
Waste Code:	Not reported
Waste Code:	Not reported
Waste Code:	Not reported
Quantity:	00162
Units:	P - Pounds
Number of Containers:	002
Container Type:	CW - Wooden boxes
Handling Method:	R Material recovery of more than 75 percent of the total material.
Specific Gravity:	100

Click this hyperlink while viewing on your computer to access additional NY_MANIFEST: detail in the EDR Site Report.

H38 **STEPHAN CHEMICAL** **CA SLIC** **S100945785**
ENE **1208 NORTH PATT STREET** **CA CHMIRS** **N/A**
1/8-1/4 **ANAHEIM, CA**
0.156 mi.
825 ft. **Site 6 of 7 in cluster H**

Relative:
Higher

Actual:
162 ft.

SLIC:

Region:	STATE
Facility Status:	**Completed - Case Closed**
Status Date:	08/26/1991

STEPHAN CHEMICAL (Continued) **S100945785**

Global Id:	SLT8R2063984
Lead Agency:	ORANGE COUNTY LOP
Lead Agency Case Number:	Not reported
Latitude:	33.849796
Longitude:	-117.914557
Case Type:	Cleanup Program Site
Case Worker:	Not reported
Local Agency:	Not reported
RB Case Number:	SLT8R206
File Location:	Not reported
Potential Media Affected:	Not reported
Potential Contaminants of Concern:	Not reported
Site History:	Not reported

Click here to access the California GeoTracker records for this facility:

CHMIRS:

OES Incident Number:	10-4700
OES notification:	08/06/2010
OES Date:	Not reported
OES Time:	Not reported
Date Completed:	**Not reported**
Property Use:	Not reported
Agency Id Number:	Not reported
Agency Incident Number:	Not reported
Time Notified:	Not reported
Time Completed:	Not reported
Surrounding Area:	Not reported
Estimated Temperature:	Not reported
Property Management:	Not reported
More Than Two Substances Involved?:	Not reported
Resp Agncy Personel # Of Decontaminated:	Not reported
Responding Agency Personel # Of Injuries:	Not reported
Responding Agency Personel # Of Fatalities:	Not reported
Others Number Of Decontaminated:	Not reported
Others Number Of Injuries:	Not reported
Others Number Of Fatalities:	Not reported
Vehicle Make/year:	Not reported
Vehicle License Number:	Not reported
Vehicle State:	Not reported
Vehicle Id Number:	Not reported
CA DOT PUC/ICC Number:	Not reported
Company Name:	Not reported
Reporting Officer Name/ID:	Not reported
Report Date:	Not reported
Facility Telephone:	Not reported
Waterway Involved:	No
Waterway:	Not reported
Spill Site:	Industrial Plant
Cleanup By:	Unrecoverable
Containment:	Not reported
What Happened:	Not reported
Type:	Not reported
Measure:	Lbs.
Other:	Not reported
Date/Time:	900
Year:	2010

STEPHAN CHEMICAL (Continued) **S100945785**

Agency:	Stepan
Incident Date:	8/6/2010
Admin Agency:	Anaheim Fire Department
Amount:	Not reported
Contained:	Yes
Site Type:	Not reported
E Date:	Not reported
Substance:	SOX
Unknown:	Not reported
Substance #2:	Not reported
Substance #3:	Not reported
Evacuations:	15
Number of Injuries:	Not reported
Number of Fatalities:	Not reported
#1 Pipeline:	Not reported
#2 Pipeline:	Not reported
#3 Pipeline:	Not reported
#1 Vessel >= 300 Tons:	Not reported
#2 Vessel >= 300 Tons:	Not reported
#3 Vessel >= 300 Tons:	Not reported
Evacs:	Not reported
Injuries:	Not reported
Fatals:	Not reported
Comments:	Not reported
Description:	Caller states that an organic feed stock had mixed with sulfuric acid causing a release.

H39 **STEPAN COMPANY** **CA AST** **S113000699**
ENE **1208 N PATT ST** **CA HAZNET** **N/A**
1/8-1/4 **ANAHEIM, CA 92801**
0.156 mi.
825 ft. **Site 7 of 7 in cluster H**

Relative:
Higher

Actual:
162 ft.

AST:

Certified Unified Program Agencies:	Not reported
Owner:	STEPAN COMPANY
Total Gallons:	Not reported
CERSID:	10429690
Facility ID:	30-011-000884
Business Name:	STEPAN COMPANY
Phone:	(714) 776-9870
Fax:	(714) 491-8536
Mailing Address:	1208 N PATT STREET
Mailing Address City:	Anaheim
Mailing Address State:	CA
Mailing Address Zip Code:	92803
Operator Name:	Stepan Company
Operator Phone:	(714) 776-9870
Owner Phone:	(847) 446-7500
Owner Mail Address:	22 W FRONTAGE RD
Owner State:	IL
Owner Zip Code:	60093
Owner Country:	United States
Property Owner Name:	Not reported
Property Owner Phone:	Not reported
Property Owner Mailing Address:	Not reported
Property Owner City:	Not reported
Property Owner Stat :	Not reported

STEPAN COMPANY (Continued) **S113000699**

Property Owner Zip Code: Not reported
Property Owner Country: Not reported
EPAID: CAD046590162

HAZNET:

envid: S113000699
Year: 2016
GEPAID: CAD046590162
Contact: PEDRO NATNAT
Telephone: 7147769870
Mailing Name: Not reported
Mailing Address: 1208 N PATT STREET
Mailing City,St,Zip: ANAHEIM, CA 928034060
Gen County: Orange
TSD EPA ID: UTD981552177
TSD County: 99
Waste Category: Off-specification, aged or surplus organics
Disposal Method: Incineration--Thermal Destruction Other Than Use As A Fuel
Tons: 0.81
Cat Decode: Off-specification, aged or surplus organics
Method Decode: Incineration--Thermal Destruction Other Than Use As A Fuel
Facility County: Orange

envid: S113000699
Year: 2016
GEPAID: CAD046590162
Contact: PEDRO NATNAT
Telephone: 7147769870
Mailing Name: Not reported
Mailing Address: 1208 N PATT STREET
Mailing City,St,Zip: ANAHEIM, CA 928034060
Gen County: Orange
TSD EPA ID: UTD981552177
TSD County: 99
Waste Category: Off-specification, aged or surplus organics
Disposal Method: Storage, Bulking, And/Or Transfer Off Site--No Treatment/Reovery (H010-H129) Or (H131-H135)
Tons: 0.9
Cat Decode: Off-specification, aged or surplus organics
Method Decode: Storage, Bulking, And/Or Transfer Off Site--No Treatment/Reovery (H010-H129) Or (H131-H135)
Facility County: Orange

envid: S113000699
Year: 2016
GEPAID: CAD046590162
Contact: PEDRO NATNAT
Telephone: 7147769870
Mailing Name: Not reported
Mailing Address: 1208 N PATT STREET
Mailing City,St,Zip: ANAHEIM, CA 928034060
Gen County: Orange
TSD EPA ID: UTD981552177
TSD County: 99
Waste Category: Other inorganic solid waste
Disposal Method: Incineration--Thermal Destruction Other Than Use As A Fuel
Tons: 2.623

STEPAN COMPANY (Continued) **S113000699**

Cat Decode: Other inorganic solid waste
Method Decode: Incineration--Thermal Destruction Other Than Use As A Fuel
Facility County: Orange

envid: S113000699
Year: 2016
GEPAID: CAD046590162
Contact: PEDRO NATNAT
Telephone: 7147769870
Mailing Name: Not reported
Mailing Address: 1208 N PATT STREET
Mailing City,St,Zip: ANAHEIM, CA 928034060
Gen County: Orange
TSD EPA ID: CAD044429835
TSD County: Los Angeles
Waste Category: Unspecified organic liquid mixture
Disposal Method: Storage, Bulking, And/Or Transfer Off Site--No Treatment/Reovery (H010-H129) Or (H131-H135)
Tons: 0.3
Cat Decode: Unspecified organic liquid mixture
Method Decode: Storage, Bulking, And/Or Transfer Off Site--No Treatment/Reovery (H010-H129) Or (H131-H135)
Facility County: Orange

envid: S113000699
Year: 2016
GEPAID: CAD046590162
Contact: PEDRO NATNAT
Telephone: 7147769870
Mailing Name: Not reported
Mailing Address: 1208 N PATT STREET
Mailing City,St,Zip: ANAHEIM, CA 928034060
Gen County: Orange
TSD EPA ID: CAD044429835
TSD County: Los Angeles
Waste Category: Off-specification, aged or surplus organics
Disposal Method: Storage, Bulking, And/Or Transfer Off Site--No Treatment/Reovery (H010-H129) Or (H131-H135)
Tons: 4.05
Cat Decode: Off-specification, aged or surplus organics
Method Decode: Storage, Bulking, And/Or Transfer Off Site--No Treatment/Reovery (H010-H129) Or (H131-H135)
Facility County: Orange

Click this hyperlink while viewing on your computer to access
220 additional CA_HAZNET: record(s) in the EDR Site Report.

40
NE
1/8-1/4
0.172 mi.
910 ft.

SYNRES CHEMICAL COMPANY **CA ENVIROSTOR** **S101481422**
1211 NORTH PATT / 1211 NORTH OLIVE **N/A**
ANAHEIM, CA 92801

Relative:
Higher

Actual:
164 ft.

ENVIROSTOR:
Facility ID: 30280127
Status: Inactive - Needs Evaluation
Status Date: 06/01/1995
Site Code: Not reported

SYNRES CHEMICAL COMPANY (Continued) **S101481422**

Site Type:	Evaluation
Site Type Detailed:	Evaluation
Acres:	0
NPL:	NO
Regulatory Agencies:	NONE SPECIFIED
Lead Agency:	NONE SPECIFIED
Program Manager:	Not reported
Supervisor:	* Greg Holmes
Division Branch:	Cleanup Cypress
Assembly:	68
Senate:	37
Special Program:	EPA - PASI
Restricted Use:	NO
Site Mgmt Req:	NONE SPECIFIED
Funding:	EPA Grant
Latitude:	33.72125
Longitude:	-117.7705
APN:	NONE SPECIFIED
Past Use:	NONE SPECIFIED
Potential COC:	* HYDROCARBON SOLVENTS * ALKALINE SOLUTION WITHOUT METALS Asbestos Containing Materials (ACM * WASTE OIL & MIXED OIL * POLYMERIC RESIN WASTE
Confirmed COC:	NONE SPECIFIED
Potential Description:	NONE SPECIFIED
Alias Name:	CHEVRON CHEMICAL COMPANY
Alias Type:	Alternate Name
Alias Name:	GENERAL ELECTRIC CO. CHEMICALS DEPT.
Alias Type:	Alternate Name
Alias Name:	STEPAN CHEMICAL COMPANY
Alias Type:	Alternate Name
Alias Name:	30280127
Alias Type:	Envirostor ID Number

Completed Info:

Completed Area Name:	PROJECT WIDE
Completed Sub Area Name:	Not reported
Completed Document Type:	*Site Inspection (SI) Report
Completed Date:	07/19/1989
Comments:	SITE INSP DONE SITE INVESTIGATION SAMPLING PERFORMED SITE INSPECTION(LOW) RECOMMENDED FOR EPA
Completed Area Name:	PROJECT WIDE
Completed Sub Area Name:	Not reported
Completed Document Type:	Preliminary Assessment Report
Completed Date:	11/23/1987
Comments:	PRELIM ASSESS DONE EPA/DHS : SITE INSPECTION MEDIUM
Completed Area Name:	PROJECT WIDE
Completed Sub Area Name:	Not reported
Completed Document Type:	Site Screening
Completed Date:	01/12/1987
Comments:	SITE SCREENING DONE RATIONALE FOR PA: PREVIOUS OWNER HAS A HISTORY OF SPILLS.
Future Area Name:	Not reported
Future Sub Area Name:	Not reported
Future Document Type:	Not reported
Future Due Date:	Not reported

SYNRES CHEMICAL COMPANY (Continued) **S101481422**

Schedule Area Name: Not reported
Schedule Sub Area Name: Not reported
Schedule Document Type: Not reported
Schedule Due Date: Not reported
Schedule Revised Date: Not reported

I41 **INMONT CORP. (UNITED TECH.)** **CA SLIC** **S106486959**
North **1244 LEMON STREET N** **N/A**
1/8-1/4 **ANAHEIM, CA 92801**
0.173 mi.
916 ft. **Site 1 of 5 in cluster I**

Relative:
Higher

Actual:
161 ft.

SLIC:

Region:	STATE
Facility Status:	**Completed - Case Closed**
Status Date:	06/23/2009
Global Id:	SLT8R1444077
Lead Agency:	SANTA ANA RWQCB (REGION 8)
Lead Agency Case Number:	Not reported
Latitude:	33.859452
Longitude:	-117.918949
Case Type:	Cleanup Program Site
Case Worker:	Not reported
Local Agency:	Not reported
RB Case Number:	SLT8R144
File Location:	Not reported
Potential Media Affected:	Not reported
Potential Contaminants of Concern:	Trichloroethylene (TCE)
Site History:	Not reported

Click here to access the California GeoTracker records for this facility:

J42 **MIKES VW PORSCHE AND SPECIALTIES** **RCRA-SQG** **1000594813**
SSE **916 N AHAHEIM BLVD** **FINDS** **CAD983586975**
1/8-1/4 **ANAHEIM, CA 92805** **ECHO**
0.197 mi.
1039 ft. **Site 1 of 2 in cluster J**

Relative:
Higher

Actual:
158 ft.

RCRA-SQG:

Date form received by agency:	07/03/1991
Facility name:	MIKES VW PORSCHE AND SPECIALTIES
Facility address:	916 N AHAHEIM BLVD ANAHEIM, CA 92805
EPA ID:	CAD983586975
Mailing address:	916 N ANAHEIM BLVD ANAHEIM, CA 92805
Contact:	MIKE STICKLE
Contact address:	916 N AHAHEIM BLVD ANAHEIM, CA 92805
Contact country:	US
Contact telephone:	714-956-8891
Contact email:	Not reported
EPA Region:	09
Classification:	Small Small Quantity Generator
Description:	Handler: generates more than 100 and less than 1000 kg of hazardous waste during any calendar month and accumulates less than 6000 kg of

MIKES VW PORSCHE AND SPECIALTIES (Continued) **1000594813**

hazardous waste at any time; or generates 100 kg or less of hazardous waste during any calendar month, and accumulates more than 1000 kg of hazardous waste at any time

Owner/Operator Summary:

Owner/operator name:	LEONARD GILLIHAND
Owner/operator address:	NOT REQUIRED NOT REQUIRED, ME 99999
Owner/operator country:	Not reported
Owner/operator telephone:	415-555-1212
Owner/operator email:	Not reported
Owner/operator fax:	Not reported
Owner/operator extension:	Not reported
Legal status:	Private
Owner/Operator Type:	Owner
Owner/Op start date:	Not reported
Owner/Op end date:	Not reported

Owner/operator name:	NOT REQUIRED
Owner/operator address:	NOT REQUIRED NOT REQUIRED, ME 99999
Owner/operator country:	Not reported
Owner/operator telephone:	415-555-1212
Owner/operator email:	Not reported
Owner/operator fax:	Not reported
Owner/operator extension:	Not reported
Legal status:	Private
Owner/Operator Type:	Operator
Owner/Op start date:	Not reported
Owner/Op end date:	Not reported

Handler Activities Summary:

U.S. importer of hazardous waste:	No
Mixed waste (haz. and radioactive):	No
Recycler of hazardous waste:	No
Transporter of hazardous waste:	No
Treater, storer or disposer of HW:	No
Underground injection activity:	No
On-site burner exemption:	No
Furnace exemption:	No
Used oil fuel burner:	No
Used oil processor:	No
User oil refiner:	No
Used oil fuel marketer to burner:	No
Used oil Specification marketer:	No
Used oil transfer facility:	No
Used oil transporter:	No

Violation Status: No violations found

FINDS:

Registry ID: 110002847509

Environmental Interest/Information System

RCRAInfo is a national information system that supports the Resource Conservation and Recovery Act (RCRA) program through the tracking of

MIKES VW PORSCHE AND SPECIALTIES (Continued) **1000594813**

events and activities related to facilities that generate, transport, and treat, store, or dispose of hazardous waste. RCRAInfo allows RCRA program staff to track the notification, permit, compliance, and corrective action activities required under RCRA.

Click this hyperlink while viewing on your computer to access additional FINDS: detail in the EDR Site Report.

ECHO:

Envid:	1000594813
Registry ID:	110002847509
DFR URL:	http://echo.epa.gov/detailed-facility-report?fid=110002847509

K43 **COUNTRY CITY TOWING INC** **CA AST** **A100419044**
NNE **110 E COMMERCIAL ST** **N/A**
1/8-1/4 **ANAHEIM, CA**
0.199 mi.
1049 ft. **Site 1 of 2 in cluster K**

Relative:
Higher

Actual:
162 ft.

AST:

Certified Unified Program Agencies:	Not reported
Owner:	COUNTRY CITY TOWING INC
Total Gallons:	Not reported
CERSID:	10427452
Facility ID:	30-011-000228
Business Name:	COUNTRY CITY TOWING INC
Phone:	7144492100
Fax:	916-635-3434
Mailing Address:	2865 Sunrise Blvd #225
Mailing Address City:	Rancho Cordova, CA
Mailing Address State:	CA
Mailing Address Zip Code:	95742
Operator Name:	Jay VanArsdale
Operator Phone:	714-449-2100
Owner Phone:	7144492100
Owner Mail Address:	110 E COMMERCIAL ST
Owner State:	CA
Owner Zip Code:	92801
Owner Country:	United States
Property Owner Name:	Not reported
Property Owner Phone:	Not reported
Property Owner Mailing Address:	Not reported
Property Owner City:	Not reported
Property Owner Stat :	Not reported
Property Owner Zip Code:	Not reported
Property Owner Country:	Not reported
EPAID:	CAL000168303

K44
NNE
1/8-1/4
0.200 mi.
1057 ft.

110 E COMMERCIAL ST
ANAHEIM, CA

Site 2 of 2 in cluster K

CA AST **A100323502**
N/A

Relative:
Higher

Actual:
162 ft.

AST:

Certified Unified Program Agencies:	Anaheim
Owner:	COUNTRY CITY TOWING INC
Total Gallons:	3,050
CERSID:	Not reported
Facility ID:	Not reported
Business Name:	Not reported
Phone:	Not reported
Fax:	Not reported
Mailing Address:	Not reported
Mailing Address City:	Not reported
Mailing Address State:	Not reported
Mailing Address Zip Code:	Not reported
Operator Name:	Not reported
Operator Phone:	Not reported
Owner Phone:	Not reported
Owner Mail Address:	Not reported
Owner State:	Not reported
Owner Zip Code:	Not reported
Owner Country:	Not reported
Property Owner Name:	Not reported
Property Owner Phone:	Not reported
Property Owner Mailing Address:	Not reported
Property Owner City:	Not reported
Property Owner Stat :	Not reported
Property Owner Zip Code:	Not reported
Property Owner Country:	Not reported
EPAID:	Not reported

I45
NNW
1/8-1/4
0.203 mi.
1072 ft.

CARL KARCHER ENTERPRISES
1301 N ANAHEIM BLVD
ANAHEIM, CA 92801

Site 2 of 5 in cluster I

CA UST **U003783704**
N/A

Relative:
Higher

Actual:
161 ft.

UST:

Facility ID:	6023
Permitting Agency:	Not reported
Latitude:	33.85248
Longitude:	-117.91991

I46
NNW
1/8-1/4
0.203 mi.
1073 ft.

CARL KARCHER ENTERPRISES, INC
1301 N LEMON ST
ANAHEIM, CA 92801

Site 3 of 5 in cluster I

CA LUST **S103627789**
N/A

Relative:
Higher

Actual:
161 ft.

LUST:

Lead Agency:	ANAHEIM CITY
Case Type:	LUST Cleanup Site
Geo Track:	http://geotracker.waterboards.ca.gov/profile_report.asp?global_id=T0605901473
Global Id:	T0605901473

CARL KARCHER ENTERPRISES, INC (Continued) **S103627789**

Latitude:	33.8526592
Longitude:	-117.9198726
Status:	Completed - Case Closed
Status Date:	03/26/1992
Case Worker:	ROW
RB Case Number:	083001971T
Local Agency:	ANAHEIM CITY
File Location:	Not reported
Local Case Number:	Not reported
Potential Media Affect:	Soil
Potential Contaminants of Concern:	Waste Oil / Motor / Hydraulic / Lubricating
Site History:	Not reported

LUST:

Global Id:	T0605901473
Contact Type:	Regional Board Caseworker
Contact Name:	CARL BERNHARDT
Organization Name:	SANTA ANA RWQCB (REGION 8)
Address:	3737 MAIN STREET, SUITE 500
City:	RIVERSIDE
Email:	cbernhardt@waterboards.ca.gov
Phone Number:	9517824495

Global Id:	T0605901473
Contact Type:	Local Agency Caseworker
Contact Name:	RICHARD O. WILSON
Organization Name:	ANAHEIM CITY
Address:	201 S. ANAHEIM BLVD. #601
City:	ANAHEIM
Email:	dwilson@anaheim.net
Phone Number:	Not reported

LUST:

Global Id:	T0605901473
Action Type:	Other
Date:	10/11/1991
Action:	Leak Discovery

Global Id:	T0605901473
Action Type:	Other
Date:	10/17/1991
Action:	Leak Reported

Global Id:	T0605901473
Action Type:	ENFORCEMENT
Date:	03/26/1992
Action:	Closure/No Further Action Letter

Global Id:	T0605901473
Action Type:	ENFORCEMENT
Date:	10/10/2013
Action:	File review

Global Id:	T0605901473
Action Type:	ENFORCEMENT
Date:	03/26/1992
Action:	Closure/No Further Action Letter

CARL KARCHER ENTERPRISES, INC (Continued) **S103627789**

LUST:

Global Id:	T0605901473
Status:	Completed - Case Closed
Status Date:	03/26/1992
Global Id:	T0605901473
Status:	Open - Case Begin Date
Status Date:	10/11/1991
Global Id:	T0605901473
Status:	Open - Site Assessment
Status Date:	10/15/1991
Global Id:	T0605901473
Status:	Open - Site Assessment
Status Date:	10/17/1991

I47 NNW 1/8-1/4 0.203 mi. 1073 ft. **CARL KARCHER ENTERPRISES, INC.** **CA LUST** **S108197646**
1301 N. ANAHEIM BLVD. **N/A**
ANAHEIM, CA 92801

Site 4 of 5 in cluster I

Relative: Higher

Actual: 161 ft.

LUST:

Lead Agency:	ANAHEIM CITY
Case Type:	LUST Cleanup Site
Geo Track:	http://geotracker.waterboards.ca.gov/profile_report.asp?global_id=T0605935834
Global Id:	T0605935834
Latitude:	33.852594
Longitude:	-117.921896
Status:	Completed - Case Closed
Status Date:	10/30/2009
Case Worker:	RM
RB Case Number:	083004054T
Local Agency:	ANAHEIM CITY
File Location:	Not reported
Local Case Number:	083004054T
Potential Media Affect:	Soil
Potential Contaminants of Concern:	Diesel
Site History:	Not reported

LUST:

Global Id:	T0605935834
Contact Type:	Regional Board Caseworker
Contact Name:	CARL BERNHARDT
Organization Name:	SANTA ANA RWQCB (REGION 8)
Address:	3737 MAIN STREET, SUITE 500
City:	RIVERSIDE
Email:	cbernhardt@waterboards.ca.gov
Phone Number:	9517824495
Global Id:	T0605935834
Contact Type:	Local Agency Caseworker
Contact Name:	RALPH MCCAFFREY
Organization Name:	ANAHEIM CITY
Address:	201 S. ANAHEIM BLVD. MS 601
City:	ANAHEIM

CARL KARCHER ENTERPRISES, INC. (Continued) **S108197646**

Email: rmccaffrey@anaheim.net
Phone Number: Not reported

LUST:
Global Id: T0605935834
Action Type: REMEDIATION
Date: 11/08/2007
Action: Excavation

Global Id: T0605935834
Action Type: REMEDIATION
Date: 11/08/2007
Action: Excavation

Global Id: T0605935834
Action Type: Other
Date: 10/31/2007
Action: Leak Reported

Global Id: T0605935834
Action Type: ENFORCEMENT
Date: 06/01/2009
Action: Notice to Comply

Global Id: T0605935834
Action Type: Other
Date: 10/31/2007
Action: Leak Discovery

Global Id: T0605935834
Action Type: ENFORCEMENT
Date: 10/30/2009
Action: Technical Correspondence / Assistance / Other

Global Id: T0605935834
Action Type: ENFORCEMENT
Date: 10/27/2009
Action: Staff Letter

LUST:
Global Id: T0605935834
Status: Completed - Case Closed
Status Date: 10/30/2009

Global Id: T0605935834
Status: Open - Case Begin Date
Status Date: 10/31/2007

Global Id: T0605935834
Status: Open - Remediation
Status Date: 11/08/2007

Global Id: T0605935834
Status: Open - Remediation
Status Date: 03/27/2009

CARL KARCHER ENTERPRISES, INC. (Continued) **S108197646**

Global Id: T0605935834
Status: Open - Site Assessment
Status Date: 11/08/2007

I48 NNW 1/8-1/4 0.203 mi. 1073 ft. **CARL KARCHER ENTERPRISES INC** **1000274425**
1301 N LEMON **CAD981693658**
ANAHEIM, CA 92801

Site 5 of 5 in cluster I

Relative: Higher

Actual: 161 ft.

RCRA-SQG
CA LUST
CA SWEEPS UST
CA HIST UST
CA FID UST
FINDS
ECHO
CA EMI
CA HIST CORTESE
CA WDS

RCRA-SQG:
Date form received by agency: 12/08/1986
Facility name: CARL KARCHER ENTERPRISES INC
Facility address: 1301 N LEMON
ANAHEIM, CA 92801
EPA ID: CAD981693658
Mailing address: P0 BOX FOURTH THOUSAND THIRD H
ANAHEIM, CA 92801
Contact: ENVIRONMENTAL MANAGER
Contact address: 1301 N LEMON
ANAHEIM, CA 92801
Contact country: US
Contact telephone: 714-774-5796
Contact email: Not reported
EPA Region: 09
Classification: Small Small Quantity Generator
Description: Handler: generates more than 100 and less than 1000 kg of hazardous waste during any calendar month and accumulates less than 6000 kg of hazardous waste at any time; or generates 100 kg or less of hazardous waste during any calendar month, and accumulates more than 1000 kg of hazardous waste at any time

Owner/Operator Summary:
Owner/operator name: NOT REQUIRED
Owner/operator address: NOT REQUIRED
NOT REQUIRED, ME 99999
Owner/operator country: Not reported
Owner/operator telephone: 415-555-1212
Owner/operator email: Not reported
Owner/operator fax: Not reported
Owner/operator extension: Not reported
Legal status: Private
Owner/Operator Type: Operator
Owner/Op start date: Not reported
Owner/Op end date: Not reported

Owner/operator name: CARL KARCHER
Owner/operator address: NOT REQUIRED
NOT REQUIRED, ME 99999
Owner/operator country: Not reported
Owner/operator telephone: 415-555-1212

CARL KARCHER ENTERPRISES INC (Continued) **1000274425**

Owner/operator email:	Not reported
Owner/operator fax:	Not reported
Owner/operator extension:	Not reported
Legal status:	Private
Owner/Operator Type:	Owner
Owner/Op start date:	Not reported
Owner/Op end date:	Not reported

Handler Activities Summary:

U.S. importer of hazardous waste:	No
Mixed waste (haz. and radioactive):	No
Recycler of hazardous waste:	No
Transporter of hazardous waste:	No
Treater, storer or disposer of HW:	No
Underground injection activity:	No
On-site burner exemption:	No
Furnace exemption:	No
Used oil fuel burner:	No
Used oil processor:	No
User oil refiner:	No
Used oil fuel marketer to burner:	No
Used oil Specification marketer:	No
Used oil transfer facility:	No
Used oil transporter:	No

Violation Status: No violations found

LUST REG 8:

Region:	8
County:	Orange
Regional Board:	Santa Ana Region
Facility Status:	Case Closed
Case Number:	083001971T
Local Case Num:	Not reported
Case Type:	Soil only
Substance:	Waste Oil
Qty Leaked:	Not reported
Abate Method:	Not reported
Cross Street:	Not reported
Enf Type:	CLOS
Funding:	Not reported
How Discovered:	OM
How Stopped:	Not reported
Leak Cause:	UNK
Leak Source:	UNK
Global ID:	T0605901473
How Stopped Date:	Not reported
Enter Date:	12/19/1991
Date Confirmation of Leak Began:	10/15/1991
Date Preliminary Assessment Began:	Not reported
Discover Date:	10/11/1991
Enforcement Date:	Not reported
Close Date:	3/26/1992
Date Prelim Assessment Workplan Submitted:	10/17/1991
Date Pollution Characterization Began:	Not reported
Date Remediation Plan Submitted:	Not reported
Date Remedial Action Underway:	Not reported

CARL KARCHER ENTERPRISES INC (Continued) **1000274425**

Date Post Remedial Action Monitoring:	Not reported
Enter Date:	12/19/1991
GW Qualifies:	Not reported
Soil Qualifies:	Not reported
Operator:	Not reported
Facility Contact:	Not reported
Interim:	Not reported
Oversite Program:	LUST
Latitude:	33.852761
Longitude:	-117.9199721
MTBE Date:	Not reported
Max MTBE GW:	Not reported
MTBE Concentration:	0
Max MTBE Soil:	Not reported
MTBE Fuel:	0
MTBE Tested:	Not Required to be Tested.
MTBE Class:	*
Staff:	CAB
Staff Initials:	ROW
Lead Agency:	Local Agency
Local Agency:	30011
Hydr Basin #:	COASTAL PLAIN OF ORA
Beneficial:	Not reported
Priority:	Not reported
Cleanup Fund Id:	Not reported
Work Suspended:	Not reported
Summary:	GASOLONE CONT. ALSO.

SWEEPS UST:

Status:	Active
Comp Number:	5464
Number:	1
Board Of Equalization:	44-016366
Referral Date:	09-17-92
Action Date:	05-09-94
Created Date:	12-31-88
Owner Tank Id:	UNKNOWN
SWRCB Tank Id:	30-011-005464-000001
Tank Status:	A
Capacity:	5000
Active Date:	09-17-92
Tank Use:	M.V. FUEL
STG:	P
Content:	DIESEL
Number Of Tanks:	5

Status:	Active
Comp Number:	5464
Number:	1
Board Of Equalization:	44-016366
Referral Date:	09-17-92
Action Date:	05-09-94
Created Date:	12-31-88
Owner Tank Id:	1
SWRCB Tank Id:	30-011-005464-000002
Tank Status:	A
Capacity:	10000

CARL KARCHER ENTERPRISES INC (Continued) **1000274425**

Active Date:	09-17-92
Tank Use:	M.V. FUEL
STG:	P
Content:	DIESEL
Number Of Tanks:	Not reported

Status:	Active
Comp Number:	5464
Number:	1
Board Of Equalization:	44-016366
Referral Date:	09-17-92
Action Date:	05-09-94
Created Date:	12-31-88
Owner Tank Id:	728
SWRCB Tank Id:	30-011-005464-000004
Tank Status:	A
Capacity:	10000
Active Date:	Not reported
Tank Use:	M.V. FUEL
STG:	W
Content:	GASHOL
Number Of Tanks:	Not reported

Status:	Active
Comp Number:	5464
Number:	1
Board Of Equalization:	44-016366
Referral Date:	09-17-92
Action Date:	05-09-94
Created Date:	12-31-88
Owner Tank Id:	728
SWRCB Tank Id:	30-011-005464-000005
Tank Status:	A
Capacity:	10000
Active Date:	Not reported
Tank Use:	M.V. FUEL
STG:	W
Content:	GASHOL
Number Of Tanks:	Not reported

Status:	Active
Comp Number:	5464
Number:	1
Board Of Equalization:	44-016366
Referral Date:	09-17-92
Action Date:	05-09-94
Created Date:	12-31-88
Owner Tank Id:	728
SWRCB Tank Id:	30-011-005464-000006
Tank Status:	A
Capacity:	10000
Active Date:	Not reported
Tank Use:	M.V. FUEL
STG:	W
Content:	REG UNLEADED
Number Of Tanks:	Not reported

CARL KARCHER ENTERPRISES INC (Continued) **1000274425**

HIST UST:

File Number:	0002E6AC
URL:	http://geotracker.waterboards.ca.gov/ustpdfs/pdf/0002E6AC.pdf
Region:	STATE
Facility ID:	00000065851
Facility Type:	Other
Other Type:	FOOD DISTRIBUTION CE
Contact Name:	BILL WAKATSUKI/HAROLD HAYES
Telephone:	7147745796
Owner Name:	CARL KARCHER ENTERPRISES, INC.
Owner Address:	1200 N. HARBOR BLVD.
Owner City,St,Zip:	ANAHEIM, CA 92803
Total Tanks:	0004
Tank Num:	001
Container Num:	1
Year Installed:	1977
Tank Capacity:	00010000
Tank Used for:	PRODUCT
Type of Fuel:	DIESEL
Container Construction Thickness:	Not reported
Leak Detection:	Stock Inventor
Tank Num:	002
Container Num:	2
Year Installed:	1977
Tank Capacity:	00010000
Tank Used for:	PRODUCT
Type of Fuel:	DIESEL
Container Construction Thickness:	Not reported
Leak Detection:	Stock Inventor
Tank Num:	003
Container Num:	3
Year Installed:	1977
Tank Capacity:	00010000
Tank Used for:	PRODUCT
Type of Fuel:	UNLEADED
Container Construction Thickness:	Not reported
Leak Detection:	Stock Inventor
Tank Num:	004
Container Num:	4
Year Installed:	1977
Tank Capacity:	00000250
Tank Used for:	WASTE
Type of Fuel:	WASTE OIL
Container Construction Thickness:	Not reported
Leak Detection:	Visual

Click here for Geo Tracker PDF:

CA FID UST:

Facility ID:	30004836
Regulated By:	UTNKA
Regulated ID:	Not reported

CARL KARCHER ENTERPRISES INC (Continued) **1000274425**

Cortese Code:	Not reported
SIC Code:	Not reported
Facility Phone:	7147787197
Mail To:	Not reported
Mailing Address:	1301 N LEMON
Mailing Address 2:	Not reported
Mailing City,St,Zip:	ANAHEIM 92801
Contact:	Not reported
Contact Phone:	Not reported
DUNs Number:	Not reported
NPDES Number:	Not reported
EPA ID:	Not reported
Comments:	Not reported
Status:	Active

FINDS:

Registry ID: 110002755331

Environmental Interest/Information System

California Hazardous Waste Tracking System - Datamart (HWTS-DATAMART) provides California with information on hazardous waste shipments for generators, transporters, and treatment, storage, and disposal facilities.

RCRAInfo is a national information system that supports the Resource Conservation and Recovery Act (RCRA) program through the tracking of events and activities related to facilities that generate, transport, and treat, store, or dispose of hazardous waste. RCRAInfo allows RCRA program staff to track the notification, permit, compliance, and corrective action activities required under RCRA.

Click this hyperlink while viewing on your computer to access additional FINDS: detail in the EDR Site Report.

ECHO:

Envid:	1000274425
Registry ID:	110002755331
DFR URL:	http://echo.epa.gov/detailed-facility-report?fid=110002755331

EMI:

Year:	1987
County Code:	30
Air Basin:	SC
Facility ID:	19960
Air District Name:	SC
SIC Code:	5199
Air District Name:	SOUTH COAST AQMD
Community Health Air Pollution Info System:	Not reported
Consolidated Emission Reporting Rule:	Not reported
Total Organic Hydrocarbon Gases Tons/Yr:	0
Reactive Organic Gases Tons/Yr:	0
Carbon Monoxide Emissions Tons/Yr:	0
NOX - Oxides of Nitrogen Tons/Yr:	0
SOX - Oxides of Sulphur Tons/Yr:	0

CARL KARCHER ENTERPRISES INC (Continued) **1000274425**

Particulate Matter Tons/Yr:	1
Part. Matter 10 Micrometers and Smllr Tons/Yr:	1

Year:	1990
County Code:	30
Air Basin:	SC
Facility ID:	19960
Air District Name:	SC
SIC Code:	5812
Air District Name:	SOUTH COAST AQMD
Community Health Air Pollution Info System:	Not reported
Consolidated Emission Reporting Rule:	Not reported
Total Organic Hydrocarbon Gases Tons/Yr:	0
Reactive Organic Gases Tons/Yr:	0
Carbon Monoxide Emissions Tons/Yr:	0
NOX - Oxides of Nitrogen Tons/Yr:	0
SOX - Oxides of Sulphur Tons/Yr:	0
Particulate Matter Tons/Yr:	0
Part. Matter 10 Micrometers and Smllr Tons/Yr:	0

HIST CORTESE:

Region:	CORTESE
Facility County Code:	30
Reg By:	LTNKA
Reg Id:	083001971T

WDS:

Facility ID:	Santa Ana River 30I001851
Facility Type:	Other - Does not fall into the category of Municipal/Domestic, Industrial, Agricultural or Solid Waste (Class I, II or III)
Facility Status:	Active - Any facility with a continuous or seasonal discharge that is under Waste Discharge Requirements.
NPDES Number:	CAS000001 The 1st 2 characters designate the state. The remaining 7 are assigned by the Regional Board
Subregion:	8
Facility Telephone:	Not reported
Facility Contact:	Not reported
Agency Name:	CARL KARCHER ENTERPRISES
Agency Address:	Not reported
Agency City,St,Zip:	0
Agency Contact:	Not reported
Agency Telephone:	Not reported
Agency Type:	Private
SIC Code:	0
SIC Code 2:	Not reported
Primary Waste Type:	Not reported
Primary Waste:	Not reported
Waste Type2:	Not reported
Waste2:	Not reported
Primary Waste Type:	Not reported
Secondary Waste:	Not reported
Secondary Waste Type:	Not reported
Design Flow:	0
Baseline Flow:	0
Reclamation:	Not reported
POTW:	Not reported

CARL KARCHER ENTERPRISES INC (Continued) **1000274425**

Treat To Water: Minor Threat to Water Quality. A violation of a regional board order should cause a relatively minor impairment of beneficial uses compared to a major or minor threat. Not: All nurds without a TTWQ will be considered a minor threat to water quality unless coded at a higher Level. A Zero (0) may be used to code those NURDS that are found to represent no threat to water quality.

Complexity: Category C - Facilities having no waste treatment systems, such as cooling water dischargers or thosewho must comply through best management practices, facilities with passive waste treatment and disposal systems, such as septic systems with subsurface disposal, or dischargers having waste storage systems with land disposal such as dairy waste ponds.

L49
NNW
1/8-1/4
0.222 mi.
1174 ft.

Relative:
Higher

Actual:
162 ft.

KINSBURSKY BROTHERS INC.
1314 ANAHEIM BLVD.
ANAHEIM, CA 92801

Site 1 of 3 in cluster L

CORRACTS **1000377864**
RCRA-TSDF **CAD088504881**
RCRA-LQG
CA ENVIROSTOR
US FIN ASSUR
2020 COR ACTION
FINDS
ECHO
CA ICE
CA HWP

CORRACTS:

EPA ID: CAD088504881
EPA Region: 09
Area Name: ENTIRE FACILITY
Actual Date: 19010101
Action: CA021OP
NAICS Code(s): 42393 562211
Recyclable Material Merchant Wholesalers
Hazardous Waste Treatment and Disposal
Original schedule date: Not reported
Schedule end date: Not reported

EPA ID: CAD088504881
EPA Region: 09
Area Name: ENTIRE FACILITY
Actual Date: 20161209
Action: CA150 - RFI Workplan Approved
NAICS Code(s): 42393 562211
Recyclable Material Merchant Wholesalers
Hazardous Waste Treatment and Disposal
Original schedule date: Not reported
Schedule end date: Not reported

EPA ID: CAD088504881
EPA Region: 09
Area Name: ENTIRE FACILITY
Actual Date: 20160316
Action: CA150 - RFI Workplan Approved
NAICS Code(s): 42393 562211
Recyclable Material Merchant Wholesalers
Hazardous Waste Treatment and Disposal
Original schedule date: Not reported

KINSBURSKY BROTHERS INC. (Continued) **1000377864**

Schedule end date: Not reported

EPA ID: CAD088504881
EPA Region: 09
Area Name: ENTIRE FACILITY
Actual Date: 20160316
Action: CA200 - RFI Approved
NAICS Code(s): 42393 562211
Recyclable Material Merchant Wholesalers
Hazardous Waste Treatment and Disposal
Original schedule date: Not reported
Schedule end date: Not reported

EPA ID: CAD088504881
EPA Region: 09
Area Name: ENTIRE FACILITY
Actual Date: 19890316
Action: CA050RF - RFA Completed, Assessment was an RFA
NAICS Code(s): 42393 562211
Recyclable Material Merchant Wholesalers
Hazardous Waste Treatment and Disposal
Original schedule date: Not reported
Schedule end date: Not reported

EPA ID: CAD088504881
EPA Region: 09
Area Name: ENTIRE FACILITY
Actual Date: 19890316
Action: CA075LO - CA Prioritization, Facility or area was assigned a low corrective action priority
NAICS Code(s): 42393 562211
Recyclable Material Merchant Wholesalers
Hazardous Waste Treatment and Disposal
Original schedule date: 19880729
Schedule end date: Not reported

EPA ID: CAD088504881
EPA Region: 09
Area Name: ENTIRE FACILITY
Actual Date: 20161021
Action: CA120 - RFI Workplan Modification Requested By Agency
NAICS Code(s): 42393 562211
Recyclable Material Merchant Wholesalers
Hazardous Waste Treatment and Disposal
Original schedule date: 20161008
Schedule end date: Not reported

EPA ID: CAD088504881
EPA Region: 09
Area Name: ENTIRE FACILITY
Actual Date: 20161021
Action: CA140 - RFI Workplan Notice Of Deficiency Issued
NAICS Code(s): 42393 562211
Recyclable Material Merchant Wholesalers
Hazardous Waste Treatment and Disposal
Original schedule date: 20161008
Schedule end date: Not reported

KINSBURSKY BROTHERS INC. (Continued) **1000377864**

EPA ID: CAD088504881
EPA Region: 09
Area Name: ENTIRE FACILITY
Actual Date: 19970523
Action: CA225NR - Stabilization Measures Evaluation, This facility is, not amenable to stabilization activity at the, present time for reasons other than (1) it appears to be technically, infeasible or inappropriate (NF) or (2) there is a lack of technical, information (IN). Reasons for this conclusion may be the status of, closure at the facility, the degree of risk, timing considerations, the status of corrective action work at the facility, or other, administrative considerations
NAICS Code(s): 42393 562211
Recyclable Material Merchant Wholesalers
Hazardous Waste Treatment and Disposal
Original schedule date: Not reported
Schedule end date: Not reported

EPA ID: CAD088504881
EPA Region: 09
Area Name: ENTIRE FACILITY
Actual Date: 20160630
Action: CA110 - RFI Workplan Received
NAICS Code(s): 42393 562211
Recyclable Material Merchant Wholesalers
Hazardous Waste Treatment and Disposal
Original schedule date: Not reported
Schedule end date: Not reported

EPA ID: CAD088504881
EPA Region: 09
Area Name: ENTIRE FACILITY
Actual Date: 20160630
Action: CA725YE - Current Human Exposures Under Control, Yes, Current Human Exposures Under Control has been verified
NAICS Code(s): 42393 562211
Recyclable Material Merchant Wholesalers
Hazardous Waste Treatment and Disposal
Original schedule date: 20160727
Schedule end date: Not reported

EPA ID: CAD088504881
EPA Region: 09
Area Name: ENTIRE FACILITY
Actual Date: 20170630
Action: CA190 - RFI Report Received
NAICS Code(s): 42393 562211
Recyclable Material Merchant Wholesalers
Hazardous Waste Treatment and Disposal
Original schedule date: 20170301
Schedule end date: 20170510

EPA ID: CAD088504881
EPA Region: 09
Area Name: ENTIRE FACILITY
Actual Date: 20020530
Action: CA150 - RFI Workplan Approved

KINSBURSKY BROTHERS INC. (Continued) **1000377864**

NAICS Code(s): 42393 562211
Recyclable Material Merchant Wholesalers
Hazardous Waste Treatment and Disposal
Original schedule date: Not reported
Schedule end date: Not reported

RCRA-TSDF:
Date form received by agency: 02/22/2016
Facility name: KINSBURSKY BROTHERS INC.
Facility address: 1314 ANAHEIM BLVD.
ANAHEIM, CA 92801
EPA ID: CAD088504881
Mailing address: E COMMERCIAL ST
SUITE A
ANAHEIM, CA 92801
Contact: PAUL D JOHNSON
Contact address: E COMMERCIAL ST. SUITE A
ANAHEIM, CA 92801
Contact country: US
Contact telephone: 714-738-8516
Telephone ext.: 204
Contact email: PJOHNSON@KINSBURSKY.COM
EPA Region: 09
Land type: Private
Classification: TSDF
Description: Handler is engaged in the treatment, storage or disposal of hazardous waste
Classification: Large Quantity Generator
Description: Handler: generates 1,000 kg or more of hazardous waste during any calendar month; or generates more than 1 kg of acutely hazardous waste during any calendar month; or generates more than 100 kg of any residue or contaminated soil, waste or other debris resulting from the cleanup of a spill, into or on any land or water, of acutely hazardous waste during any calendar month; or generates 1 kg or less of acutely hazardous waste during any calendar month, and accumulates more than 1 kg of acutely hazardous waste at any time; or generates 100 kg or less of any residue or contaminated soil, waste or other debris resulting from the cleanup of a spill, into or on any land or water, of acutely hazardous waste during any calendar month, and accumulates more than 100 kg of that material at any time

Owner/Operator Summary:
Owner/operator name: KINSBURSKY BROTHERS SUPPLY INC.
Owner/operator address: E COMMERCIAL ST. SUITE A
ANAHEIM, CA 92801
Owner/operator country: US
Owner/operator telephone: 714-738-8516
Owner/operator email: Not reported
Owner/operator fax: Not reported
Owner/operator extension: Not reported
Legal status: Private
Owner/Operator Type: Owner
Owner/Op start date: 05/20/1977
Owner/Op end date: Not reported

Owner/operator name: KINSBURSKY BROTHERS SUPPLY INC.

KINSBURSKY BROTHERS INC. (Continued) **1000377864**

Owner/operator address: Not reported
Not reported
Owner/operator country: Not reported
Owner/operator telephone: Not reported
Owner/operator email: Not reported
Owner/operator fax: Not reported
Owner/operator extension: Not reported
Legal status: Private
Owner/Operator Type: Operator
Owner/Op start date: 05/20/1977
Owner/Op end date: Not reported

Handler Activities Summary:
U.S. importer of hazardous waste: Yes
Mixed waste (haz. and radioactive): No
Recycler of hazardous waste: Yes
Transporter of hazardous waste: No
Treater, storer or disposer of HW: Yes
Underground injection activity: No
On-site burner exemption: No
Furnace exemption: No
Used oil fuel burner: No
Used oil processor: No
User oil refiner: No
Used oil fuel marketer to burner: No
Used oil Specification marketer: No
Used oil transfer facility: No
Used oil transporter: No

Universal Waste Summary:
Waste type: Batteries
Accumulated waste on-site: Yes
Generated waste on-site: No

Waste type: Thermostats
Accumulated waste on-site: Yes
Generated waste on-site: No

. Waste code: 121
. Waste name: Alkaline solution (pH >12.5) with metals (antimony, arsenic, barium, beryllium, cadmium, chromium, cobalt, copper, lead, mercury, molybdenum, nickel, selenium, silver, thallium, vanadium, and zinc)

. Waste code: 122
. Waste name: Alkaline solution without metals (pH > 12.5)

. Waste code: 141
. Waste name: Off-specification, aged, or surplus inorganics

. Waste code: 162
. Waste name: Other spent catalyst

. Waste code: 181
. Waste name: Other inorganic solid waste

. Waste code: 331

KINSBURSKY BROTHERS INC. (Continued) **1000377864**

. Waste name: Off-specification, aged, or surplus organics

. Waste code: 612
. Waste name: Household waste

. Waste code: 721
. Waste name: Liquids with arsenic > 500 mg/l

. Waste code: 722
. Waste name: Liquids with cadmium > 100 mg/l

. Waste code: 723
. Waste name: Liquids with chromium (VI) > 500 mg/l

. Waste code: 725
. Waste name: Liquids with mercury > 20 mg/l

. Waste code: 726
. Waste name: Liquids with nickel > 134 mg/l

. Waste code: 727
. Waste name: Liquids with selenium > 100 mg/l

. Waste code: 791
. Waste name: Liquids with pH < 2

. Waste code: D001
. Waste name: IGNITABLE WASTE

. Waste code: D002
. Waste name: CORROSIVE WASTE

. Waste code: D003
. Waste name: REACTIVE WASTE

. Waste code: D004
. Waste name: ARSENIC

. Waste code: D005
. Waste name: BARIUM

. Waste code: D006
. Waste name: CADMIUM

. Waste code: D007
. Waste name: CHROMIUM

. Waste code: D008
. Waste name: LEAD

. Waste code: D009
. Waste name: MERCURY

. Waste code: D010
. Waste name: SELENIUM

. Waste code: D011

KINSBURSKY BROTHERS INC. (Continued) **1000377864**

. Waste name: SILVER

. Waste code: F006
. Waste name: WASTEWATER TREATMENT SLUDGES FROM ELECTROPLATING OPERATIONS, EXCEPT FROM THE FOLLOWING PROCESSES: (1) SULFURIC ACID ANODIZING OF ALUMINUM; (2) TIN PLATING ON CARBON STEEL; (3) ZINC PLATING (SEGREGATED BASIS) ON CARBON STEEL; (4) ALUMINUM OR ZINC-ALUMINUM PLATING ON CARBON STEEL; (5) CLEANING/STRIPPING ASSOCIATED WITH TIN, ZINC, AND ALUMINUM PLATING ON CARBON STEEL; AND (6) CHEMICAL ETCHING AND MILLING OF ALUMINUM.

. Waste code: F007
. Waste name: SPENT CYANIDE PLATING BATH SOLUTIONS FROM ELECTROPLATING OPERATIONS.

. Waste code: F008
. Waste name: PLATING BATH RESIDUES FROM THE BOTTOM OF PLATING BATHS FROM ELECTROPLATING OPERATIONS IN WHICH CYANIDES ARE USED IN THE PROCESS.

Historical Generators:
Date form received by agency: 03/01/2014
Site name: KINSBURSKY BROTHERS SUPPLY INC.
Classification: Large Quantity Generator

. Waste code: 121
. Waste name: Alkaline solution (pH >12.5) with metals (antimony, arsenic, barium, beryllium, cadmium, chromium, cobalt, copper, lead, mercury, molybdenum, nickel, selenium, silver, thallium, vanadium, and zinc)

. Waste code: 141
. Waste name: Off-specification, aged, or surplus inorganics

. Waste code: 162
. Waste name: Other spent catalyst

. Waste code: 171
. Waste name: Metal sludge (see 121)

. Waste code: 172
. Waste name: Metal dust (see 121) and machining waste

. Waste code: 181
. Waste name: Other inorganic solid waste

. Waste code: 223
. Waste name: Unspecified oil-containing waste

. Waste code: 331
. Waste name: Off-specification, aged, or surplus organics

. Waste code: 352
. Waste name: Other organic solids

. Waste code: 451
. Waste name: Degreasing sludge

. Waste code: 512
. Waste name: Other empty containers 30 gallons or more

KINSBURSKY BROTHERS INC. (Continued) **1000377864**

. Waste code: 513
. Waste name: Empty containers less than 30 gallons

. Waste code: 551
. Waste name: Laboratory waste chemicals

. Waste code: 611
. Waste name: Contaminated soil from site clean-ups

. Waste code: 612
. Waste name: Household waste

. Waste code: 725
. Waste name: Liquids with mercury > 20 mg/l

. Waste code: 791
. Waste name: Liquids with pH < 2

. Waste code: 792
. Waste name: Liquids with pH < 2 with metals

. Waste code: D001
. Waste name: IGNITABLE WASTE

. Waste code: D002
. Waste name: CORROSIVE WASTE

. Waste code: D003
. Waste name: REACTIVE WASTE

. Waste code: D004
. Waste name: ARSENIC

. Waste code: D005
. Waste name: BARIUM

. Waste code: D006
. Waste name: CADMIUM

. Waste code: D007
. Waste name: CHROMIUM

. Waste code: D008
. Waste name: LEAD

. Waste code: D009
. Waste name: MERCURY

. Waste code: D010
. Waste name: SELENIUM

. Waste code: D011
. Waste name: SILVER

. Waste code: F006
. Waste name: WASTEWATER TREATMENT SLUDGES FROM ELECTROPLATING OPERATIONS, EXCEPT FROM THE FOLLOWING PROCESSES: (1) SULFURIC ACID ANODIZING OF ALUMINUM;

KINSBURSKY BROTHERS INC. (Continued) **1000377864**

(2) TIN PLATING ON CARBON STEEL; (3) ZINC PLATING (SEGREGATED BASIS) ON CARBON STEEL; (4) ALUMINUM OR ZINC-ALUMINUM PLATING ON CARBON STEEL; (5) CLEANING/STRIPPING ASSOCIATED WITH TIN, ZINC, AND ALUMINUM PLATING ON CARBON STEEL; AND (6) CHEMICAL ETCHING AND MILLING OF ALUMINUM.

. Waste code: F007
. Waste name: SPENT CYANIDE PLATING BATH SOLUTIONS FROM ELECTROPLATING OPERATIONS.

. Waste code: F008
. Waste name: PLATING BATH RESIDUES FROM THE BOTTOM OF PLATING BATHS FROM ELECTROPLATING OPERATIONS IN WHICH CYANIDES ARE USED IN THE PROCESS.

Date form received by agency: 10/04/2012
Site name: KINSBURSKY BROTHERS SUPPLY INC.
Classification: Large Quantity Generator

. Waste code: 121
. Waste name: Alkaline solution (pH >12.5) with metals (antimony, arsenic, barium, beryllium, cadmium, chromium, cobalt, copper, lead, mercury, molybdenum, nickel, selenium, silver, thallium, vanadium, and zinc)

. Waste code: 141
. Waste name: Off-specification, aged, or surplus inorganics

. Waste code: 162
. Waste name: Other spent catalyst

. Waste code: 171
. Waste name: Metal sludge (see 121)

. Waste code: 172
. Waste name: Metal dust (see 121) and machining waste

. Waste code: 181
. Waste name: Other inorganic solid waste

. Waste code: 223
. Waste name: Unspecified oil-containing waste

. Waste code: 331
. Waste name: Off-specification, aged, or surplus organics

. Waste code: 352
. Waste name: Other organic solids

. Waste code: 451
. Waste name: Degreasing sludge

. Waste code: 512
. Waste name: Other empty containers 30 gallons or more

. Waste code: 513
. Waste name: Empty containers less than 30 gallons

. Waste code: 551
. Waste name: Laboratory waste chemicals

KINSBURSKY BROTHERS INC. (Continued) **1000377864**

. Waste code: 611
. Waste name: Contaminated soil from site clean-ups

. Waste code: 612
. Waste name: Household waste

. Waste code: 725
. Waste name: Liquids with mercury > 20 mg/l

. Waste code: 791
. Waste name: Liquids with pH < 2

. Waste code: 792
. Waste name: Liquids with pH < 2 with metals

. Waste code: D001
. Waste name: IGNITABLE WASTE

. Waste code: D002
. Waste name: CORROSIVE WASTE

. Waste code: D003
. Waste name: REACTIVE WASTE

. Waste code: D004
. Waste name: ARSENIC

. Waste code: D005
. Waste name: BARIUM

. Waste code: D006
. Waste name: CADMIUM

. Waste code: D007
. Waste name: CHROMIUM

. Waste code: D008
. Waste name: LEAD

. Waste code: D009
. Waste name: MERCURY

. Waste code: D010
. Waste name: SELENIUM

. Waste code: D011
. Waste name: SILVER

. Waste code: F006
. Waste name: WASTEWATER TREATMENT SLUDGES FROM ELECTROPLATING OPERATIONS, EXCEPT FROM THE FOLLOWING PROCESSES: (1) SULFURIC ACID ANODIZING OF ALUMINUM; (2) TIN PLATING ON CARBON STEEL; (3) ZINC PLATING (SEGREGATED BASIS) ON CARBON STEEL; (4) ALUMINUM OR ZINC-ALUMINUM PLATING ON CARBON STEEL; (5) CLEANING/STRIPPING ASSOCIATED WITH TIN, ZINC, AND ALUMINUM PLATING ON CARBON STEEL; AND (6) CHEMICAL ETCHING AND MILLING OF ALUMINUM.

KINSBURSKY BROTHERS INC. (Continued) **1000377864**

. Waste code: F007
. Waste name: SPENT CYANIDE PLATING BATH SOLUTIONS FROM ELECTROPLATING OPERATIONS.

. Waste code: F008
. Waste name: PLATING BATH RESIDUES FROM THE BOTTOM OF PLATING BATHS FROM ELECTROPLATING OPERATIONS IN WHICH CYANIDES ARE USED IN THE PROCESS.

. Waste code: K052
. Waste name: TANK BOTTOMS (LEADED) FROM THE PETROLEUM REFINING INDUSTRY.

. Waste code: K061
. Waste name: EMISSION CONTROL DUST/SLUDGE FROM THE PRIMARY PRODUCTION OF STEEL IN ELECTRIC FURNACES.

. Waste code: K090
. Waste name: EMISSION CONTROL DUST OR SLUDGE FROM FERROCHROMIUMSILICON PRODUCTION.

. Waste code: K091
. Waste name: EMISSION CONTROL DUST OR SLUDGE FROM FERROCHROMIUM PRODUCTION.

. Waste code: P015
. Waste name: BERYLLIUM

Date form received by agency: 07/13/2010
Site name: KINSBURSKY BROTHERS SUPPLY INC.
Classification: Large Quantity Generator

. Waste code: 121
. Waste name: Alkaline solution (pH >12.5) with metals (antimony, arsenic, barium, beryllium, cadmium, chromium, cobalt, copper, lead, mercury, molybdenum, nickel, selenium, silver, thallium, vanadium, and zinc)

. Waste code: 141
. Waste name: Off-specification, aged, or surplus inorganics

. Waste code: 171
. Waste name: Metal sludge (see 121)

. Waste code: 172
. Waste name: Metal dust (see 121) and machining waste

. Waste code: 181
. Waste name: Other inorganic solid waste

. Waste code: 223
. Waste name: Unspecified oil-containing waste

. Waste code: 331
. Waste name: Off-specification, aged, or surplus organics

. Waste code: 343
. Waste name: Unspecified organic liquid mixture

. Waste code: 352
. Waste name: Other organic solids

. Waste code: 451

KINSBURSKY BROTHERS INC. (Continued) **1000377864**

. Waste name: Degreasing sludge

. Waste code: 512
. Waste name: Other empty containers 30 gallons or more

. Waste code: 513
. Waste name: Empty containers less than 30 gallons

. Waste code: 551
. Waste name: Laboratory waste chemicals

. Waste code: 611
. Waste name: Contaminated soil from site clean-ups

. Waste code: 612
. Waste name: Household waste

. Waste code: 725
. Waste name: Liquids with mercury > 20 mg/l

. Waste code: 791
. Waste name: Liquids with pH < 2

. Waste code: 792
. Waste name: Liquids with pH < 2 with metals

. Waste code: D001
. Waste name: IGNITABLE WASTE

. Waste code: D002
. Waste name: CORROSIVE WASTE

. Waste code: D003
. Waste name: REACTIVE WASTE

. Waste code: D004
. Waste name: ARSENIC

. Waste code: D005
. Waste name: BARIUM

. Waste code: D006
. Waste name: CADMIUM

. Waste code: D007
. Waste name: CHROMIUM

. Waste code: D008
. Waste name: LEAD

. Waste code: D009
. Waste name: MERCURY

. Waste code: D010
. Waste name: SELENIUM

. Waste code: D011

KINSBURSKY BROTHERS INC. (Continued) **1000377864**

. Waste name: SILVER

. Waste code: F006
. Waste name: WASTEWATER TREATMENT SLUDGES FROM ELECTROPLATING OPERATIONS, EXCEPT FROM THE FOLLOWING PROCESSES: (1) SULFURIC ACID ANODIZING OF ALUMINUM; (2) TIN PLATING ON CARBON STEEL; (3) ZINC PLATING (SEGREGATED BASIS) ON CARBON STEEL; (4) ALUMINUM OR ZINC-ALUMINUM PLATING ON CARBON STEEL; (5) CLEANING/STRIPPING ASSOCIATED WITH TIN, ZINC, AND ALUMINUM PLATING ON CARBON STEEL; AND (6) CHEMICAL ETCHING AND MILLING OF ALUMINUM.

. Waste code: F007
. Waste name: SPENT CYANIDE PLATING BATH SOLUTIONS FROM ELECTROPLATING OPERATIONS.

. Waste code: F008
. Waste name: PLATING BATH RESIDUES FROM THE BOTTOM OF PLATING BATHS FROM ELECTROPLATING OPERATIONS IN WHICH CYANIDES ARE USED IN THE PROCESS.

. Waste code: K052
. Waste name: TANK BOTTOMS (LEADED) FROM THE PETROLEUM REFINING INDUSTRY.

. Waste code: K061
. Waste name: EMISSION CONTROL DUST/SLUDGE FROM THE PRIMARY PRODUCTION OF STEEL IN ELECTRIC FURNACES.

. Waste code: K090
. Waste name: EMISSION CONTROL DUST OR SLUDGE FROM FERROCHROMIUMSILICON PRODUCTION.

. Waste code: K091
. Waste name: EMISSION CONTROL DUST OR SLUDGE FROM FERROCHROMIUM PRODUCTION.

. Waste code: P015
. Waste name: BERYLLIUM

Date form received by agency: 03/27/2008
Site name: KINSBURSKY BROTHERS SUPPLY INC.
Classification: Large Quantity Generator

. Waste code: D001
. Waste name: IGNITABLE WASTE

. Waste code: D002
. Waste name: CORROSIVE WASTE

. Waste code: D003
. Waste name: REACTIVE WASTE

. Waste code: D004
. Waste name: ARSENIC

. Waste code: D005
. Waste name: BARIUM

. Waste code: D006
. Waste name: CADMIUM

. Waste code: D007

KINSBURSKY BROTHERS INC. (Continued) **1000377864**

. Waste name: CHROMIUM

. Waste code: D008
. Waste name: LEAD

. Waste code: D009
. Waste name: MERCURY

. Waste code: D010
. Waste name: SELENIUM

. Waste code: D011
. Waste name: SILVER

. Waste code: F006
. Waste name: WASTEWATER TREATMENT SLUDGES FROM ELECTROPLATING OPERATIONS, EXCEPT FROM THE FOLLOWING PROCESSES: (1) SULFURIC ACID ANODIZING OF ALUMINUM; (2) TIN PLATING ON CARBON STEEL; (3) ZINC PLATING (SEGREGATED BASIS) ON CARBON STEEL; (4) ALUMINUM OR ZINC-ALUMINUM PLATING ON CARBON STEEL; (5) CLEANING/STRIPPING ASSOCIATED WITH TIN, ZINC, AND ALUMINUM PLATING ON CARBON STEEL; AND (6) CHEMICAL ETCHING AND MILLING OF ALUMINUM.

. Waste code: F007
. Waste name: SPENT CYANIDE PLATING BATH SOLUTIONS FROM ELECTROPLATING OPERATIONS.

. Waste code: F008
. Waste name: PLATING BATH RESIDUES FROM THE BOTTOM OF PLATING BATHS FROM ELECTROPLATING OPERATIONS IN WHICH CYANIDES ARE USED IN THE PROCESS.

. Waste code: K052
. Waste name: TANK BOTTOMS (LEADED) FROM THE PETROLEUM REFINING INDUSTRY.

. Waste code: K061
. Waste name: EMISSION CONTROL DUST/SLUDGE FROM THE PRIMARY PRODUCTION OF STEEL IN ELECTRIC FURNACES.

. Waste code: K090
. Waste name: EMISSION CONTROL DUST OR SLUDGE FROM FERROCHROMIUMSILICON PRODUCTION.

. Waste code: K091
. Waste name: EMISSION CONTROL DUST OR SLUDGE FROM FERROCHROMIUM PRODUCTION.

. Waste code: P015
. Waste name: BERYLLIUM

Date form received by agency: 03/30/2005
Site name: KINSBURSKY BROTHERS SUPPLY INC.
Classification: Large Quantity Generator

. Waste code: 121
. Waste name: Alkaline solution (pH >12.5) with metals (antimony, arsenic, barium, beryllium, cadmium, chromium, cobalt, copper, lead, mercury, molybdenum, nickel, selenium, silver, thallium, vanadium, and zinc)

. Waste code: 141
. Waste name: Off-specification, aged, or surplus inorganics

KINSBURSKY BROTHERS INC. (Continued) **1000377864**

. Waste code: 171
. Waste name: Metal sludge (see 121)

. Waste code: 172
. Waste name: Metal dust (see 121) and machining waste

. Waste code: 181
. Waste name: Other inorganic solid waste

. Waste code: 223
. Waste name: Unspecified oil-containing waste

. Waste code: 331
. Waste name: Off-specification, aged, or surplus organics

. Waste code: 352
. Waste name: Other organic solids

. Waste code: 451
. Waste name: Degreasing sludge

. Waste code: 512
. Waste name: Other empty containers 30 gallons or more

. Waste code: 513
. Waste name: Empty containers less than 30 gallons

. Waste code: 551
. Waste name: Laboratory waste chemicals

. Waste code: 611
. Waste name: Contaminated soil from site clean-ups

. Waste code: 612
. Waste name: Household waste

. Waste code: 725
. Waste name: Liquids with mercury > 20 mg/l

. Waste code: 791
. Waste name: Liquids with pH < 2

. Waste code: D001
. Waste name: IGNITABLE WASTE

. Waste code: D002
. Waste name: CORROSIVE WASTE

. Waste code: D003
. Waste name: REACTIVE WASTE

. Waste code: D004
. Waste name: ARSENIC

. Waste code: D005
. Waste name: BARIUM

KINSBURSKY BROTHERS INC. (Continued) **1000377864**

. Waste code: D006
. Waste name: CADMIUM

. Waste code: D007
. Waste name: CHROMIUM

. Waste code: D008
. Waste name: LEAD

. Waste code: D009
. Waste name: MERCURY

. Waste code: D010
. Waste name: SELENIUM

. Waste code: D011
. Waste name: SILVER

. Waste code: F006
. Waste name: WASTEWATER TREATMENT SLUDGES FROM ELECTROPLATING OPERATIONS, EXCEPT FROM THE FOLLOWING PROCESSES: (1) SULFURIC ACID ANODIZING OF ALUMINUM; (2) TIN PLATING ON CARBON STEEL; (3) ZINC PLATING (SEGREGATED BASIS) ON CARBON STEEL; (4) ALUMINUM OR ZINC-ALUMINUM PLATING ON CARBON STEEL; (5) CLEANING/STRIPPING ASSOCIATED WITH TIN, ZINC, AND ALUMINUM PLATING ON CARBON STEEL; AND (6) CHEMICAL ETCHING AND MILLING OF ALUMINUM.

. Waste code: F007
. Waste name: SPENT CYANIDE PLATING BATH SOLUTIONS FROM ELECTROPLATING OPERATIONS.

. Waste code: F008
. Waste name: PLATING BATH RESIDUES FROM THE BOTTOM OF PLATING BATHS FROM ELECTROPLATING OPERATIONS IN WHICH CYANIDES ARE USED IN THE PROCESS.

. Waste code: K052
. Waste name: TANK BOTTOMS (LEADED) FROM THE PETROLEUM REFINING INDUSTRY.

. Waste code: K061
. Waste name: EMISSION CONTROL DUST/SLUDGE FROM THE PRIMARY PRODUCTION OF STEEL IN ELECTRIC FURNACES.

. Waste code: K090
. Waste name: EMISSION CONTROL DUST OR SLUDGE FROM FERROCHROMIUMSILICON PRODUCTION.

. Waste code: K091
. Waste name: EMISSION CONTROL DUST OR SLUDGE FROM FERROCHROMIUM PRODUCTION.

. Waste code: P015
. Waste name: BERYLLIUM

Date form received by agency: 03/31/2004
Site name: KINSBURSKY BROTHERS SUPPLY INC.
Classification: Large Quantity Generator

. Waste code: D001
. Waste name: IGNITABLE WASTE

KINSBURSKY BROTHERS INC. (Continued) **1000377864**

. Waste code: D002
. Waste name: CORROSIVE WASTE

. Waste code: D003
. Waste name: REACTIVE WASTE

. Waste code: D004
. Waste name: ARSENIC

. Waste code: D005
. Waste name: BARIUM

. Waste code: D006
. Waste name: CADMIUM

. Waste code: D007
. Waste name: CHROMIUM

. Waste code: D008
. Waste name: LEAD

. Waste code: D009
. Waste name: MERCURY

. Waste code: D011
. Waste name: SILVER

Date form received by agency: 05/13/2002
Site name: KINBURSKY BROTHERS, INC.
Classification: Large Quantity Generator

. Waste code: 121
. Waste name: Alkaline solution (pH >12.5) with metals (antimony, arsenic, barium, beryllium, cadmium, chromium, cobalt, copper, lead, mercury, molybdenum, nickel, selenium, silver, thallium, vanadium, and zinc)

. Waste code: 141
. Waste name: Off-specification, aged, or surplus inorganics

. Waste code: 171
. Waste name: Metal sludge (see 121)

. Waste code: 172
. Waste name: Metal dust (see 121) and machining waste

. Waste code: 181
. Waste name: Other inorganic solid waste

. Waste code: 223
. Waste name: Unspecified oil-containing waste

. Waste code: 331
. Waste name: Off-specification, aged, or surplus organics

. Waste code: 352
. Waste name: Other organic solids

KINSBURSKY BROTHERS INC. (Continued) **1000377864**

. Waste code: 451
. Waste name: Degreasing sludge

. Waste code: 512
. Waste name: Other empty containers 30 gallons or more

. Waste code: 513
. Waste name: Empty containers less than 30 gallons

. Waste code: 551
. Waste name: Laboratory waste chemicals

. Waste code: 611
. Waste name: Contaminated soil from site clean-ups

. Waste code: 612
. Waste name: Household waste

. Waste code: 725
. Waste name: Liquids with mercury > 20 mg/l

. Waste code: 791
. Waste name: Liquids with pH < 2

. Waste code: 792
. Waste name: Liquids with pH < 2 with metals

. Waste code: D001
. Waste name: IGNITABLE WASTE

. Waste code: D002
. Waste name: CORROSIVE WASTE

. Waste code: D003
. Waste name: REACTIVE WASTE

. Waste code: D004
. Waste name: ARSENIC

. Waste code: D005
. Waste name: BARIUM

. Waste code: D006
. Waste name: CADMIUM

. Waste code: D007
. Waste name: CHROMIUM

. Waste code: D008
. Waste name: LEAD

. Waste code: D009
. Waste name: MERCURY

. Waste code: D010
. Waste name: SELENIUM

KINSBURSKY BROTHERS INC. (Continued) **1000377864**

. Waste code: D011
. Waste name: SILVER

. Waste code: F006
. Waste name: WASTEWATER TREATMENT SLUDGES FROM ELECTROPLATING OPERATIONS, EXCEPT FROM THE FOLLOWING PROCESSES: (1) SULFURIC ACID ANODIZING OF ALUMINUM; (2) TIN PLATING ON CARBON STEEL; (3) ZINC PLATING (SEGREGATED BASIS) ON CARBON STEEL; (4) ALUMINUM OR ZINC-ALUMINUM PLATING ON CARBON STEEL; (5) CLEANING/STRIPPING ASSOCIATED WITH TIN, ZINC, AND ALUMINUM PLATING ON CARBON STEEL; AND (6) CHEMICAL ETCHING AND MILLING OF ALUMINUM.

. Waste code: F007
. Waste name: SPENT CYANIDE PLATING BATH SOLUTIONS FROM ELECTROPLATING OPERATIONS.

. Waste code: F008
. Waste name: PLATING BATH RESIDUES FROM THE BOTTOM OF PLATING BATHS FROM ELECTROPLATING OPERATIONS IN WHICH CYANIDES ARE USED IN THE PROCESS.

. Waste code: K052
. Waste name: TANK BOTTOMS (LEADED) FROM THE PETROLEUM REFINING INDUSTRY.

. Waste code: K061
. Waste name: EMISSION CONTROL DUST/SLUDGE FROM THE PRIMARY PRODUCTION OF STEEL IN ELECTRIC FURNACES.

. Waste code: K090
. Waste name: EMISSION CONTROL DUST OR SLUDGE FROM FERROCHROMIUMSILICON PRODUCTION.

. Waste code: K091
. Waste name: EMISSION CONTROL DUST OR SLUDGE FROM FERROCHROMIUM PRODUCTION.

. Waste code: P015
. Waste name: BERYLLIUM

Date form received by agency: 10/12/2000
Site name: KINSBURSKY BROTHERS
Classification: Large Quantity Generator

Date form received by agency: 04/21/1999
Site name: KINSBURSKY BROTHERS SUPPLY INC.
Classification: Large Quantity Generator

Date form received by agency: 09/01/1996
Site name: KINSBURSKY BROS SUPPLY INC
Classification: Large Quantity Generator

Date form received by agency: 07/17/1996
Site name: KINSBURSKY BROTHERS SUPPLY INC
Classification: Large Quantity Generator

Date form received by agency: 03/20/1994
Site name: KINSBURSKY BROTHERS INC.
Classification: Large Quantity Generator

Date form received by agency: 02/17/1992
Site name: KINSBURSKY BROS SUPPLY INC

KINSBURSKY BROTHERS INC. (Continued) **1000377864**

Classification: Large Quantity Generator

Date form received by agency: 01/29/1981
Site name: KINSBURSKY BROS SUPPLY INC
Classification: Large Quantity Generator

Biennial Reports:

Last Biennial Reporting Year: 2017

Annual Waste Handled:

Waste code: D001
Waste name: IGNITABLE HAZARDOUS WASTES ARE THOSE WASTES WHICH HAVE A FLASHPOINT OF LESS THAN 140 DEGREES FAHRENHEIT AS DETERMINED BY A PENSKY-MARTENS CLOSED CUP FLASH POINT TESTER. ANOTHER METHOD OF DETERMINING THE FLASH POINT OF A WASTE IS TO REVIEW THE MATERIAL SAFETY DATA SHEET, WHICH CAN BE OBTAINED FROM THE MANUFACTURER OR DISTRIBUTOR OF THE MATERIAL. LACQUER THINNER IS AN EXAMPLE OF A COMMONLY USED SOLVENT WHICH WOULD BE CONSIDERED AS IGNITABLE HAZARDOUS WASTE.
Amount (Lbs): 132

Waste code: D002
Waste name: A WASTE WHICH HAS A PH OF LESS THAN 2 OR GREATER THAN 12.5 IS CONSIDERED TO BE A CORROSIVE HAZARDOUS WASTE. SODIUM HYDROXIDE, A CAUSTIC SOLUTION WITH A HIGH PH, IS OFTEN USED BY INDUSTRIES TO CLEAN OR DEGREASE PARTS. HYDROCHLORIC ACID, A SOLUTION WITH A LOW PH, IS USED BY MANY INDUSTRIES TO CLEAN METAL PARTS PRIOR TO PAINTING. WHEN THESE CAUSTIC OR ACID SOLUTIONS BECOME CONTAMINATED AND MUST BE DISPOSED, THE WASTE WOULD BE A CORROSIVE HAZARDOUS WASTE.
Amount (Lbs): 8177.6

Waste code: D003
Waste name: A MATERIAL IS CONSIDERED TO BE A REACTIVE HAZARDOUS WASTE IF IT IS NORMALLY UNSTABLE, REACTS VIOLENTLY WITH WATER, GENERATES TOXIC GASES WHEN EXPOSED TO WATER OR CORROSIVE MATERIALS, OR IF IT IS CAPABLE OF DETONATION OR EXPLOSION WHEN EXPOSED TO HEAT OR A FLAME. ONE EXAMPLE OF SUCH WASTE WOULD BY WASTE GUNPOWDER.
Amount (Lbs): 753013

Waste code: D006
Waste name: CADMIUM
Amount (Lbs): 431169

Waste code: D008
Waste name: LEAD
Amount (Lbs): 23691796

Waste code: D011
Waste name: SILVER
Amount (Lbs): 711

Corrective Action Summary:

Event date: 01/01/1901
Event: 3004(U) C/A UNDER PERMIT

Event date: 03/16/1989

KINSBURSKY BROTHERS INC. (Continued) **1000377864**

Event: RFA COMPLETED-ASSESSMENT WAS A RFA

Event date: 03/16/1989
Event: CA PRIORITIZATION-LOW CA PRIORITY

Event date: 05/23/1997
Event: STABILIZATION MEASURES EVALUATION-FACILITY NOT AMENABLE TO STABILIZATION

Event date: 05/30/2002
Event: INVESTIGATION WORKPLAN APPROVED

Event date: 03/16/2016
Event: INVESTIGATION WORKPLAN APPROVED

Event date: 03/16/2016
Event: INVESTIGATION COMPLETE

Event date: 06/30/2016
Event: HUMAN EXPOSURES CONTROLLED DETERMINATION-YES, APPLICABLE AS OF THIS DATE

Event date: 06/30/2016
Event: INVESTIGATION WORKPLAN RECEIVED

Event date: 10/21/2016
Event: INVESTIGATION WORKPLAN NOTICE OF DEFICIENCY ISSUED

Event date: 10/21/2016
Event: INVESTIGATION WORKPLAN MODIFICATION REQ BY AGENCY

Event date: 12/09/2016
Event: INVESTIGATION WORKPLAN APPROVED

Event date: 06/30/2017
Event: INVESTIGATION REPORT RECEIVED

Facility Has Received Notices of Violations:

Regulation violated: Not reported
Area of violation: TSD - General Facility Standards
Date violation determined: 11/23/2015
Date achieved compliance: 02/24/2016
Violation lead agency: State
Enforcement action: WRITTEN INFORMAL
Enforcement action date: 01/26/2016
Enf. disposition status: Not reported
Enf. disp. status date: Not reported
Enforcement lead agency: State
Proposed penalty amount: Not reported
Final penalty amount: Not reported
Paid penalty amount: Not reported

Regulation violated: Not reported
Area of violation: TSD - General Facility Standards
Date violation determined: 11/23/2015
Date achieved compliance: 02/24/2016
Violation lead agency: State

KINSBURSKY BROTHERS INC. (Continued) **1000377864**

Enforcement action: SINGLE SITE CA/FO
Enforcement action date: 05/31/2017
Enf. disposition status: Not reported
Enf. disp. status date: Not reported
Enforcement lead agency: State
Proposed penalty amount: Not reported
Final penalty amount: 15000
Paid penalty amount: Not reported

Regulation violated: Not reported
Area of violation: Generators - General
Date violation determined: 03/03/2009
Date achieved compliance: 03/03/2009
Violation lead agency: State
Enforcement action: Not reported
Enforcement action date: Not reported
Enf. disposition status: Not reported
Enf. disp. status date: Not reported
Enforcement lead agency: Not reported
Proposed penalty amount: Not reported
Final penalty amount: Not reported
Paid penalty amount: Not reported

Regulation violated: Not reported
Area of violation: State Statute or Regulation
Date violation determined: 05/06/2008
Date achieved compliance: 05/13/2008
Violation lead agency: State
Enforcement action: WRITTEN INFORMAL
Enforcement action date: 05/06/2008
Enf. disposition status: Not reported
Enf. disp. status date: Not reported
Enforcement lead agency: State
Proposed penalty amount: Not reported
Final penalty amount: Not reported
Paid penalty amount: Not reported

Regulation violated: Not reported
Area of violation: State Statute or Regulation
Date violation determined: 09/24/2007
Date achieved compliance: 09/24/2007
Violation lead agency: State
Enforcement action: WRITTEN INFORMAL
Enforcement action date: 09/25/2007
Enf. disposition status: Not reported
Enf. disp. status date: Not reported
Enforcement lead agency: State
Proposed penalty amount: Not reported
Final penalty amount: Not reported
Paid penalty amount: Not reported

Regulation violated: Not reported
Area of violation: State Statute or Regulation
Date violation determined: 09/24/2007
Date achieved compliance: 10/02/2007
Violation lead agency: State
Enforcement action: WRITTEN INFORMAL

KINSBURSKY BROTHERS INC. (Continued) **1000377864**

Enforcement action date: 09/25/2007
Enf. disposition status: Not reported
Enf. disp. status date: Not reported
Enforcement lead agency: State
Proposed penalty amount: Not reported
Final penalty amount: Not reported
Paid penalty amount: Not reported

Regulation violated: Not reported
Area of violation: TSD - Preparedness and Prevention
Date violation determined: 02/20/2007
Date achieved compliance: 03/07/2007
Violation lead agency: State
Enforcement action: WRITTEN INFORMAL
Enforcement action date: 02/21/2007
Enf. disposition status: Not reported
Enf. disp. status date: Not reported
Enforcement lead agency: State
Proposed penalty amount: Not reported
Final penalty amount: Not reported
Paid penalty amount: Not reported

Regulation violated: Not reported
Area of violation: TSD - General Facility Standards
Date violation determined: 02/20/2007
Date achieved compliance: 03/07/2007
Violation lead agency: State
Enforcement action: WRITTEN INFORMAL
Enforcement action date: 02/21/2007
Enf. disposition status: Not reported
Enf. disp. status date: Not reported
Enforcement lead agency: State
Proposed penalty amount: Not reported
Final penalty amount: Not reported
Paid penalty amount: Not reported

Regulation violated: Not reported
Area of violation: TSD - Container Use and Management
Date violation determined: 02/20/2007
Date achieved compliance: 03/07/2007
Violation lead agency: State
Enforcement action: WRITTEN INFORMAL
Enforcement action date: 02/21/2007
Enf. disposition status: Not reported
Enf. disp. status date: Not reported
Enforcement lead agency: State
Proposed penalty amount: Not reported
Final penalty amount: Not reported
Paid penalty amount: Not reported

Regulation violated: Not reported
Area of violation: TSD - Container Use and Management
Date violation determined: 03/21/2006
Date achieved compliance: 03/21/2006
Violation lead agency: State
Enforcement action: WRITTEN INFORMAL
Enforcement action date: 03/21/2006

KINSBURSKY BROTHERS INC. (Continued) **1000377864**

Enf. disposition status: Not reported
Enf. disp. status date: Not reported
Enforcement lead agency: State
Proposed penalty amount: Not reported
Final penalty amount: Not reported
Paid penalty amount: Not reported

Regulation violated: Not reported
Area of violation: TSD - Manifest/Records/Reporting
Date violation determined: 03/21/2006
Date achieved compliance: 06/07/2006
Violation lead agency: State
Enforcement action: SINGLE SITE CA/FO
Enforcement action date: 12/04/2006
Enf. disposition status: Not reported
Enf. disp. status date: Not reported
Enforcement lead agency: State
Proposed penalty amount: Not reported
Final penalty amount: 15750
Paid penalty amount: Not reported

Regulation violated: Not reported
Area of violation: TSD - General Facility Standards
Date violation determined: 03/21/2006
Date achieved compliance: 06/07/2006
Violation lead agency: State
Enforcement action: WRITTEN INFORMAL
Enforcement action date: 03/21/2006
Enf. disposition status: Not reported
Enf. disp. status date: Not reported
Enforcement lead agency: State
Proposed penalty amount: Not reported
Final penalty amount: Not reported
Paid penalty amount: Not reported

Regulation violated: Not reported
Area of violation: TSD - General Facility Standards
Date violation determined: 03/21/2006
Date achieved compliance: 06/07/2006
Violation lead agency: State
Enforcement action: LETTER OF INTENT TO INITIATE ENFORCEMENT ACTION
Enforcement action date: 11/07/2006
Enf. disposition status: Not reported
Enf. disp. status date: Not reported
Enforcement lead agency: State
Proposed penalty amount: Not reported
Final penalty amount: Not reported
Paid penalty amount: Not reported

Regulation violated: Not reported
Area of violation: TSD - Manifest/Records/Reporting
Date violation determined: 03/21/2006
Date achieved compliance: 06/07/2006
Violation lead agency: State
Enforcement action: WRITTEN INFORMAL
Enforcement action date: 03/21/2006
Enf. disposition status: Not reported

KINSBURSKY BROTHERS INC. (Continued) **1000377864**

Enf. disp. status date: Not reported
Enforcement lead agency: State
Proposed penalty amount: Not reported
Final penalty amount: Not reported
Paid penalty amount: Not reported

Regulation violated: Not reported
Area of violation: TSD - Manifest/Records/Reporting
Date violation determined: 03/21/2006
Date achieved compliance: 06/07/2006
Violation lead agency: State
Enforcement action: LETTER OF INTENT TO INITIATE ENFORCEMENT ACTION
Enforcement action date: 11/07/2006
Enf. disposition status: Not reported
Enf. disp. status date: Not reported
Enforcement lead agency: State
Proposed penalty amount: Not reported
Final penalty amount: Not reported
Paid penalty amount: Not reported

Regulation violated: Not reported
Area of violation: TSD - General Facility Standards
Date violation determined: 03/21/2006
Date achieved compliance: 06/07/2006
Violation lead agency: State
Enforcement action: SINGLE SITE CA/FO
Enforcement action date: 12/04/2006
Enf. disposition status: Not reported
Enf. disp. status date: Not reported
Enforcement lead agency: State
Proposed penalty amount: Not reported
Final penalty amount: 15750
Paid penalty amount: Not reported

Regulation violated: Not reported
Area of violation: TSD - Container Use and Management
Date violation determined: 05/04/2005
Date achieved compliance: 05/04/2005
Violation lead agency: State
Enforcement action: WRITTEN INFORMAL
Enforcement action date: 05/04/2005
Enf. disposition status: Not reported
Enf. disp. status date: Not reported
Enforcement lead agency: State
Proposed penalty amount: Not reported
Final penalty amount: Not reported
Paid penalty amount: Not reported

Regulation violated: Not reported
Area of violation: Permits - Application
Date violation determined: 02/25/2004
Date achieved compliance: 03/04/2004
Violation lead agency: State
Enforcement action: LETTER OF INTENT TO INITIATE ENFORCEMENT ACTION
Enforcement action date: 08/12/2004
Enf. disposition status: Not reported
Enf. disp. status date: Not reported

KINSBURSKY BROTHERS INC. (Continued) **1000377864**

Enforcement lead agency: State
Proposed penalty amount: Not reported
Final penalty amount: Not reported
Paid penalty amount: Not reported

Regulation violated: Not reported
Area of violation: Permits - Application
Date violation determined: 02/25/2004
Date achieved compliance: 03/04/2004
Violation lead agency: State
Enforcement action: WRITTEN INFORMAL
Enforcement action date: 03/02/2004
Enf. disposition status: Not reported
Enf. disp. status date: Not reported
Enforcement lead agency: State
Proposed penalty amount: Not reported
Final penalty amount: Not reported
Paid penalty amount: Not reported

Regulation violated: Not reported
Area of violation: Permits - Application
Date violation determined: 02/25/2004
Date achieved compliance: 03/04/2004
Violation lead agency: State
Enforcement action: SINGLE SITE CA/FO
Enforcement action date: 09/15/2004
Enf. disposition status: Not reported
Enf. disp. status date: Not reported
Enforcement lead agency: State
Proposed penalty amount: Not reported
Final penalty amount: 1680
Paid penalty amount: Not reported

Regulation violated: Not reported
Area of violation: TSD - General Facility Standards
Date violation determined: 03/24/2003
Date achieved compliance: 04/07/2003
Violation lead agency: State
Enforcement action: WRITTEN INFORMAL
Enforcement action date: 03/25/2003
Enf. disposition status: Not reported
Enf. disp. status date: Not reported
Enforcement lead agency: State
Proposed penalty amount: Not reported
Final penalty amount: Not reported
Paid penalty amount: Not reported

Regulation violated: Not reported
Area of violation: TSD - Manifest/Records/Reporting
Date violation determined: 03/24/2003
Date achieved compliance: 04/07/2003
Violation lead agency: State
Enforcement action: WRITTEN INFORMAL
Enforcement action date: 03/25/2003
Enf. disposition status: Not reported
Enf. disp. status date: Not reported
Enforcement lead agency: State

KINSBURSKY BROTHERS INC. (Continued) **1000377864**

Proposed penalty amount: Not reported
Final penalty amount: Not reported
Paid penalty amount: Not reported

Regulation violated: Not reported
Area of violation: TSD - General Facility Standards
Date violation determined: 07/31/2002
Date achieved compliance: 08/12/2002
Violation lead agency: State
Enforcement action: WRITTEN INFORMAL
Enforcement action date: 07/31/2002
Enf. disposition status: Not reported
Enf. disp. status date: Not reported
Enforcement lead agency: State
Proposed penalty amount: Not reported
Final penalty amount: Not reported
Paid penalty amount: Not reported

Regulation violated: Not reported
Area of violation: TSD - Preparedness and Prevention
Date violation determined: 07/31/2002
Date achieved compliance: 08/12/2002
Violation lead agency: State
Enforcement action: SINGLE SITE CA/FO
Enforcement action date: 06/14/2004
Enf. disposition status: Not reported
Enf. disp. status date: Not reported
Enforcement lead agency: State
Proposed penalty amount: Not reported
Final penalty amount: 14000
Paid penalty amount: Not reported

Regulation violated: Not reported
Area of violation: TSD - Preparedness and Prevention
Date violation determined: 07/31/2002
Date achieved compliance: 08/12/2002
Violation lead agency: State
Enforcement action: WRITTEN INFORMAL
Enforcement action date: 07/31/2002
Enf. disposition status: Not reported
Enf. disp. status date: Not reported
Enforcement lead agency: State
Proposed penalty amount: Not reported
Final penalty amount: Not reported
Paid penalty amount: Not reported

Regulation violated: Not reported
Area of violation: TSD - General Facility Standards
Date violation determined: 01/29/2002
Date achieved compliance: 02/13/2002
Violation lead agency: State
Enforcement action: SINGLE SITE CA/FO
Enforcement action date: 10/18/2002
Enf. disposition status: Not reported
Enf. disp. status date: Not reported
Enforcement lead agency: State
Proposed penalty amount: Not reported

KINSBURSKY BROTHERS INC. (Continued) **1000377864**

Final penalty amount: 35490
Paid penalty amount: Not reported

Regulation violated: Not reported
Area of violation: TSD - General Facility Standards
Date violation determined: 01/29/2002
Date achieved compliance: 03/07/2002
Violation lead agency: State
Enforcement action: WRITTEN INFORMAL
Enforcement action date: 02/05/2002
Enf. disposition status: Not reported
Enf. disp. status date: Not reported
Enforcement lead agency: State
Proposed penalty amount: Not reported
Final penalty amount: Not reported
Paid penalty amount: Not reported

Regulation violated: Not reported
Area of violation: TSD - Manifest/Records/Reporting
Date violation determined: 01/29/2002
Date achieved compliance: 03/05/2002
Violation lead agency: State
Enforcement action: WRITTEN INFORMAL
Enforcement action date: 02/05/2002
Enf. disposition status: Not reported
Enf. disp. status date: Not reported
Enforcement lead agency: State
Proposed penalty amount: Not reported
Final penalty amount: Not reported
Paid penalty amount: Not reported

Regulation violated: Not reported
Area of violation: TSD - General Facility Standards
Date violation determined: 01/29/2002
Date achieved compliance: 02/13/2002
Violation lead agency: State
Enforcement action: WRITTEN INFORMAL
Enforcement action date: 02/05/2002
Enf. disposition status: Not reported
Enf. disp. status date: Not reported
Enforcement lead agency: State
Proposed penalty amount: Not reported
Final penalty amount: Not reported
Paid penalty amount: Not reported

Regulation violated: Not reported
Area of violation: TSD - Preparedness and Prevention
Date violation determined: 01/29/2002
Date achieved compliance: 03/05/2002
Violation lead agency: State
Enforcement action: WRITTEN INFORMAL
Enforcement action date: 02/05/2002
Enf. disposition status: Not reported
Enf. disp. status date: Not reported
Enforcement lead agency: State
Proposed penalty amount: Not reported
Final penalty amount: Not reported

KINSBURSKY BROTHERS INC. (Continued) **1000377864**

Paid penalty amount: Not reported

Regulation violated: Not reported
Area of violation: Permits - Application
Date violation determined: 01/29/2002
Date achieved compliance: 03/05/2002
Violation lead agency: State
Enforcement action: WRITTEN INFORMAL
Enforcement action date: 02/05/2002
Enf. disposition status: Not reported
Enf. disp. status date: Not reported
Enforcement lead agency: State
Proposed penalty amount: Not reported
Final penalty amount: Not reported
Paid penalty amount: Not reported

Regulation violated: Not reported
Area of violation: TSD - General Facility Standards
Date violation determined: 01/29/2002
Date achieved compliance: 03/05/2002
Violation lead agency: State
Enforcement action: WRITTEN INFORMAL
Enforcement action date: 02/05/2002
Enf. disposition status: Not reported
Enf. disp. status date: Not reported
Enforcement lead agency: State
Proposed penalty amount: Not reported
Final penalty amount: Not reported
Paid penalty amount: Not reported

Regulation violated: Not reported
Area of violation: TSD - Financial Requirements
Date violation determined: 01/22/2002
Date achieved compliance: 02/19/2003
Violation lead agency: State
Enforcement action: WRITTEN INFORMAL
Enforcement action date: 02/19/2002
Enf. disposition status: Not reported
Enf. disp. status date: Not reported
Enforcement lead agency: State
Proposed penalty amount: Not reported
Final penalty amount: Not reported
Paid penalty amount: Not reported

Regulation violated: Not reported
Area of violation: TSD - Financial Requirements
Date violation determined: 01/23/2001
Date achieved compliance: 02/21/2001
Violation lead agency: State
Enforcement action: WRITTEN INFORMAL
Enforcement action date: 01/24/2001
Enf. disposition status: Not reported
Enf. disp. status date: Not reported
Enforcement lead agency: State
Proposed penalty amount: Not reported
Final penalty amount: Not reported
Paid penalty amount: Not reported

KINSBURSKY BROTHERS INC. (Continued) **1000377864**

Regulation violated: Not reported
Area of violation: TSD - Financial Requirements
Date violation determined: 01/12/2001
Date achieved compliance: 02/21/2001
Violation lead agency: State
Enforcement action: WRITTEN INFORMAL
Enforcement action date: 01/24/2001
Enf. disposition status: Not reported
Enf. disp. status date: Not reported
Enforcement lead agency: State
Proposed penalty amount: Not reported
Final penalty amount: Not reported
Paid penalty amount: Not reported

Regulation violated: Not reported
Area of violation: TSD - General Facility Standards
Date violation determined: 01/28/1999
Date achieved compliance: 03/21/2000
Violation lead agency: State
Enforcement action: WRITTEN INFORMAL
Enforcement action date: 01/28/1999
Enf. disposition status: Not reported
Enf. disp. status date: Not reported
Enforcement lead agency: State
Proposed penalty amount: Not reported
Final penalty amount: Not reported
Paid penalty amount: Not reported

Regulation violated: Not reported
Area of violation: TSD - General Facility Standards
Date violation determined: 01/28/1999
Date achieved compliance: 03/21/2000
Violation lead agency: State
Enforcement action: FINAL 3008(A) COMPLIANCE ORDER
Enforcement action date: 03/21/2000
Enf. disposition status: Not reported
Enf. disp. status date: Not reported
Enforcement lead agency: State
Proposed penalty amount: Not reported
Final penalty amount: 15000
Paid penalty amount: Not reported

Regulation violated: Not reported
Area of violation: TSD - General Facility Standards
Date violation determined: 01/28/1999
Date achieved compliance: 03/21/2000
Violation lead agency: State
Enforcement action: INITIAL 3008(A) COMPLIANCE
Enforcement action date: 02/25/2000
Enf. disposition status: Not reported
Enf. disp. status date: Not reported
Enforcement lead agency: State
Proposed penalty amount: 15000
Final penalty amount: Not reported
Paid penalty amount: Not reported

Regulation violated: F - 270

KINSBURSKY BROTHERS INC. (Continued) **1000377864**

Area of violation: TSD - General
Date violation determined: 03/31/1998
Date achieved compliance: 05/02/1998
Violation lead agency: State
Enforcement action: WRITTEN INFORMAL
Enforcement action date: 03/31/1998
Enf. disposition status: Not reported
Enf. disp. status date: Not reported
Enforcement lead agency: State
Proposed penalty amount: Not reported
Final penalty amount: Not reported
Paid penalty amount: Not reported

Regulation violated: F - 264.140-150.H
Area of violation: TSD - Financial Requirements
Date violation determined: 11/08/1995
Date achieved compliance: 08/01/1996
Violation lead agency: State
Enforcement action: WRITTEN INFORMAL
Enforcement action date: 11/08/1995
Enf. disposition status: Not reported
Enf. disp. status date: Not reported
Enforcement lead agency: State
Proposed penalty amount: Not reported
Final penalty amount: Not reported
Paid penalty amount: Not reported

Regulation violated: F - 270
Area of violation: TSD - General
Date violation determined: 11/08/1995
Date achieved compliance: 08/01/1996
Violation lead agency: State
Enforcement action: WRITTEN INFORMAL
Enforcement action date: 11/08/1995
Enf. disposition status: Not reported
Enf. disp. status date: Not reported
Enforcement lead agency: State
Proposed penalty amount: Not reported
Final penalty amount: Not reported
Paid penalty amount: Not reported

Regulation violated: F - 264.190-201.J
Area of violation: TSD - General
Date violation determined: 11/08/1995
Date achieved compliance: 08/01/1996
Violation lead agency: State
Enforcement action: WRITTEN INFORMAL
Enforcement action date: 11/08/1995
Enf. disposition status: Not reported
Enf. disp. status date: Not reported
Enforcement lead agency: State
Proposed penalty amount: Not reported
Final penalty amount: Not reported
Paid penalty amount: Not reported

Regulation violated: FR - 264.140-150.H
Area of violation: TSD - Financial Requirements

KINSBURSKY BROTHERS INC. (Continued) **1000377864**

Date violation determined: 08/23/1994
Date achieved compliance: 12/22/1994
Violation lead agency: State
Enforcement action: WRITTEN INFORMAL
Enforcement action date: 08/23/1994
Enf. disposition status: Not reported
Enf. disp. status date: Not reported
Enforcement lead agency: State
Proposed penalty amount: Not reported
Final penalty amount: Not reported
Paid penalty amount: Not reported

Regulation violated: FR - 264.170-177.I
Area of violation: TSD - General
Date violation determined: 08/23/1994
Date achieved compliance: 06/27/1995
Violation lead agency: State
Enforcement action: WRITTEN INFORMAL
Enforcement action date: 08/23/1994
Enf. disposition status: Not reported
Enf. disp. status date: Not reported
Enforcement lead agency: State
Proposed penalty amount: Not reported
Final penalty amount: Not reported
Paid penalty amount: Not reported

Regulation violated: FR - 264.70-77.E
Area of violation: TSD - General
Date violation determined: 08/23/1994
Date achieved compliance: 06/27/1995
Violation lead agency: State
Enforcement action: WRITTEN INFORMAL
Enforcement action date: 08/23/1994
Enf. disposition status: Not reported
Enf. disp. status date: Not reported
Enforcement lead agency: State
Proposed penalty amount: Not reported
Final penalty amount: Not reported
Paid penalty amount: Not reported

Regulation violated: FR - 264.10-18.B
Area of violation: TSD - General
Date violation determined: 08/23/1994
Date achieved compliance: 06/27/1995
Violation lead agency: State
Enforcement action: FINAL 3008(A) COMPLIANCE ORDER
Enforcement action date: 07/06/1995
Enf. disposition status: Not reported
Enf. disp. status date: Not reported
Enforcement lead agency: State
Proposed penalty amount: Not reported
Final penalty amount: 5000
Paid penalty amount: 5000

Regulation violated: FR - 270
Area of violation: TSD - General
Date violation determined: 08/23/1994

KINSBURSKY BROTHERS INC. (Continued) **1000377864**

Date achieved compliance: 10/24/1994
Violation lead agency: State
Enforcement action: FINAL 3008(A) COMPLIANCE ORDER
Enforcement action date: 07/06/1995
Enf. disposition status: Not reported
Enf. disp. status date: Not reported
Enforcement lead agency: State
Proposed penalty amount: Not reported
Final penalty amount: 5000
Paid penalty amount: 5000

Regulation violated: FR - 262.30-34.C
Area of violation: Generators - General
Date violation determined: 08/23/1994
Date achieved compliance: 06/27/1995
Violation lead agency: State
Enforcement action: FINAL 3008(A) COMPLIANCE ORDER
Enforcement action date: 07/06/1995
Enf. disposition status: Not reported
Enf. disp. status date: Not reported
Enforcement lead agency: State
Proposed penalty amount: Not reported
Final penalty amount: 5000
Paid penalty amount: 5000

Regulation violated: FR - 262.20-23.B
Area of violation: Generators - General
Date violation determined: 08/23/1994
Date achieved compliance: 06/27/1995
Violation lead agency: State
Enforcement action: FINAL 3008(A) COMPLIANCE ORDER
Enforcement action date: 07/06/1995
Enf. disposition status: Not reported
Enf. disp. status date: Not reported
Enforcement lead agency: State
Proposed penalty amount: Not reported
Final penalty amount: 5000
Paid penalty amount: 5000

Regulation violated: FR - 264.170-177.I
Area of violation: TSD - General
Date violation determined: 08/23/1994
Date achieved compliance: 06/27/1995
Violation lead agency: State
Enforcement action: FINAL 3008(A) COMPLIANCE ORDER
Enforcement action date: 07/06/1995
Enf. disposition status: Not reported
Enf. disp. status date: Not reported
Enforcement lead agency: State
Proposed penalty amount: Not reported
Final penalty amount: 5000
Paid penalty amount: 5000

Regulation violated: FR - 262.20-23.B
Area of violation: Generators - General
Date violation determined: 08/23/1994
Date achieved compliance: 06/27/1995

KINSBURSKY BROTHERS INC. (Continued) **1000377864**

Violation lead agency: State
Enforcement action: WRITTEN INFORMAL
Enforcement action date: 08/23/1994
Enf. disposition status: Not reported
Enf. disp. status date: Not reported
Enforcement lead agency: State
Proposed penalty amount: Not reported
Final penalty amount: Not reported
Paid penalty amount: Not reported

Regulation violated: FR - 262.30-34.C
Area of violation: Generators - General
Date violation determined: 08/23/1994
Date achieved compliance: 06/27/1995
Violation lead agency: State
Enforcement action: WRITTEN INFORMAL
Enforcement action date: 08/23/1994
Enf. disposition status: Not reported
Enf. disp. status date: Not reported
Enforcement lead agency: State
Proposed penalty amount: Not reported
Final penalty amount: Not reported
Paid penalty amount: Not reported

Regulation violated: FR - 264.70-77.E
Area of violation: TSD - General
Date violation determined: 08/23/1994
Date achieved compliance: 06/27/1995
Violation lead agency: State
Enforcement action: FINAL 3008(A) COMPLIANCE ORDER
Enforcement action date: 07/06/1995
Enf. disposition status: Not reported
Enf. disp. status date: Not reported
Enforcement lead agency: State
Proposed penalty amount: Not reported
Final penalty amount: 5000
Paid penalty amount: 5000

Regulation violated: FR - 264.140-150.H
Area of violation: TSD - Financial Requirements
Date violation determined: 08/23/1994
Date achieved compliance: 12/22/1994
Violation lead agency: State
Enforcement action: FINAL 3008(A) COMPLIANCE ORDER
Enforcement action date: 07/06/1995
Enf. disposition status: Not reported
Enf. disp. status date: Not reported
Enforcement lead agency: State
Proposed penalty amount: Not reported
Final penalty amount: 5000
Paid penalty amount: 5000

Regulation violated: FR - 264.10-18.B
Area of violation: TSD - General
Date violation determined: 08/23/1994
Date achieved compliance: 06/27/1995
Violation lead agency: State

KINSBURSKY BROTHERS INC. (Continued) **1000377864**

Enforcement action:	WRITTEN INFORMAL
Enforcement action date:	08/23/1994
Enf. disposition status:	Not reported
Enf. disp. status date:	Not reported
Enforcement lead agency:	State
Proposed penalty amount:	Not reported
Final penalty amount:	Not reported
Paid penalty amount:	Not reported

Regulation violated:	FR - 264.30-37.C
Area of violation:	TSD - General
Date violation determined:	08/23/1994
Date achieved compliance:	06/27/1995
Violation lead agency:	State
Enforcement action:	WRITTEN INFORMAL
Enforcement action date:	08/23/1994
Enf. disposition status:	Not reported
Enf. disp. status date:	Not reported
Enforcement lead agency:	State
Proposed penalty amount:	Not reported
Final penalty amount:	Not reported
Paid penalty amount:	Not reported

Regulation violated:	FR - 270
Area of violation:	TSD - General
Date violation determined:	08/23/1994
Date achieved compliance:	10/24/1994
Violation lead agency:	State
Enforcement action:	WRITTEN INFORMAL
Enforcement action date:	08/23/1994
Enf. disposition status:	Not reported
Enf. disp. status date:	Not reported
Enforcement lead agency:	State
Proposed penalty amount:	Not reported
Final penalty amount:	Not reported
Paid penalty amount:	Not reported

Regulation violated:	FR - 264.30-37.C
Area of violation:	TSD - General
Date violation determined:	08/23/1994
Date achieved compliance:	06/27/1995
Violation lead agency:	State
Enforcement action:	FINAL 3008(A) COMPLIANCE ORDER
Enforcement action date:	07/06/1995
Enf. disposition status:	Not reported
Enf. disp. status date:	Not reported
Enforcement lead agency:	State
Proposed penalty amount:	Not reported
Final penalty amount:	5000
Paid penalty amount:	5000

Regulation violated:	F - 264.140-150.H
Area of violation:	TSD - Financial Requirements
Date violation determined:	03/13/1992
Date achieved compliance:	06/30/1994
Violation lead agency:	State
Enforcement action:	Not reported

KINSBURSKY BROTHERS INC. (Continued) **1000377864**

Enforcement action date: Not reported
Enf. disposition status: Not reported
Enf. disp. status date: Not reported
Enforcement lead agency: Not reported
Proposed penalty amount: Not reported
Final penalty amount: Not reported
Paid penalty amount: Not reported

Regulation violated: F - 264.30-37.C
Area of violation: TSD - General
Date violation determined: 01/28/1992
Date achieved compliance: 06/30/1994
Violation lead agency: State
Enforcement action: INITIAL CIVIL JUDICIAL ACTION FOR COMPLIANCE AND/OR MONETARY PENALTY
Enforcement action date: 01/28/1992
Enf. disposition status: Not reported
Enf. disp. status date: Not reported
Enforcement lead agency: State
Proposed penalty amount: Not reported
Final penalty amount: 20000
Paid penalty amount: 10000

Regulation violated: F - 264.50-56.D
Area of violation: TSD - General
Date violation determined: 01/28/1992
Date achieved compliance: 06/30/1994
Violation lead agency: State
Enforcement action: INITIAL CIVIL JUDICIAL ACTION FOR COMPLIANCE AND/OR MONETARY PENALTY
Enforcement action date: 01/28/1992
Enf. disposition status: Not reported
Enf. disp. status date: Not reported
Enforcement lead agency: State
Proposed penalty amount: Not reported
Final penalty amount: 20000
Paid penalty amount: 10000

Regulation violated: F - 264.140-150.H
Area of violation: TSD - Financial Requirements
Date violation determined: 01/28/1992
Date achieved compliance: 06/19/1992
Violation lead agency: State
Enforcement action: INITIAL CIVIL JUDICIAL ACTION FOR COMPLIANCE AND/OR MONETARY PENALTY
Enforcement action date: 01/28/1992
Enf. disposition status: Not reported
Enf. disp. status date: Not reported
Enforcement lead agency: State
Proposed penalty amount: Not reported
Final penalty amount: 20000
Paid penalty amount: 10000

Regulation violated: FR - 263
Area of violation: Transporters - General
Date violation determined: 10/02/1990
Date achieved compliance: 10/31/1990
Violation lead agency: State
Enforcement action: FINAL 3008(A) COMPLIANCE ORDER
Enforcement action date: 10/05/1990

KINSBURSKY BROTHERS INC. (Continued) **1000377864**

Enf. disposition status: Not reported
Enf. disp. status date: Not reported
Enforcement lead agency: State
Proposed penalty amount: Not reported
Final penalty amount: Not reported
Paid penalty amount: Not reported

Regulation violated: FR - 262.50-60
Area of violation: Generators - General
Date violation determined: 10/02/1990
Date achieved compliance: 10/31/1990
Violation lead agency: State
Enforcement action: FINAL 3008(A) COMPLIANCE ORDER
Enforcement action date: 10/05/1990
Enf. disposition status: Not reported
Enf. disp. status date: Not reported
Enforcement lead agency: State
Proposed penalty amount: Not reported
Final penalty amount: Not reported
Paid penalty amount: Not reported

Regulation violated: F - 262.50-60
Area of violation: Generators - General
Date violation determined: 11/15/1989
Date achieved compliance: 04/06/1990
Violation lead agency: State
Enforcement action: WRITTEN INFORMAL
Enforcement action date: 12/27/1989
Enf. disposition status: Not reported
Enf. disp. status date: Not reported
Enforcement lead agency: State
Proposed penalty amount: Not reported
Final penalty amount: Not reported
Paid penalty amount: Not reported

Regulation violated: F - 263
Area of violation: Transporters - General
Date violation determined: 11/15/1989
Date achieved compliance: 04/06/1990
Violation lead agency: State
Enforcement action: WRITTEN INFORMAL
Enforcement action date: 12/27/1989
Enf. disposition status: Not reported
Enf. disp. status date: Not reported
Enforcement lead agency: State
Proposed penalty amount: Not reported
Final penalty amount: Not reported
Paid penalty amount: Not reported

Evaluation Action Summary:
Evaluation date: 02/24/2016
Evaluation: NOT A SIGNIFICANT NON-COMPLIER
Area of violation: Not reported
Date achieved compliance: Not reported
Evaluation lead agency: State

Evaluation date: 12/30/2015

KINSBURSKY BROTHERS INC. (Continued) **1000377864**

Evaluation: FINANCIAL RECORD REVIEW
Area of violation: Not reported
Date achieved compliance: Not reported
Evaluation lead agency: State

Evaluation date: 11/23/2015
Evaluation: SIGNIFICANT NON-COMPLIER
Area of violation: Not reported
Date achieved compliance: Not reported
Evaluation lead agency: State

Evaluation date: 11/23/2015
Evaluation: COMPLIANCE EVALUATION INSPECTION ON-SITE
Area of violation: TSD - General Facility Standards
Date achieved compliance: 02/24/2016
Evaluation lead agency: State

Evaluation date: 02/03/2014
Evaluation: COMPLIANCE EVALUATION INSPECTION ON-SITE
Area of violation: Not reported
Date achieved compliance: Not reported
Evaluation lead agency: State

Evaluation date: 12/13/2013
Evaluation: FINANCIAL RECORD REVIEW
Area of violation: Not reported
Date achieved compliance: Not reported
Evaluation lead agency: State

Evaluation date: 11/26/2013
Evaluation: COMPLIANCE EVALUATION INSPECTION ON-SITE
Area of violation: Not reported
Date achieved compliance: Not reported
Evaluation lead agency: State

Evaluation date: 03/12/2012
Evaluation: FINANCIAL RECORD REVIEW
Area of violation: Not reported
Date achieved compliance: Not reported
Evaluation lead agency: State

Evaluation date: 09/29/2011
Evaluation: COMPLIANCE EVALUATION INSPECTION ON-SITE
Area of violation: Not reported
Date achieved compliance: Not reported
Evaluation lead agency: State

Evaluation date: 01/25/2011
Evaluation: COMPLIANCE EVALUATION INSPECTION ON-SITE
Area of violation: Not reported
Date achieved compliance: Not reported
Evaluation lead agency: State

Evaluation date: 03/01/2010
Evaluation: FINANCIAL RECORD REVIEW
Area of violation: Not reported
Date achieved compliance: Not reported

KINSBURSKY BROTHERS INC. (Continued) **1000377864**

Evaluation lead agency: State

Evaluation date: 02/17/2010
Evaluation: COMPLIANCE EVALUATION INSPECTION ON-SITE
Area of violation: Not reported
Date achieved compliance: Not reported
Evaluation lead agency: State

Evaluation date: 03/03/2009
Evaluation: COMPLIANCE EVALUATION INSPECTION ON-SITE
Area of violation: Generators - General
Date achieved compliance: 03/03/2009
Evaluation lead agency: State

Evaluation date: 05/06/2008
Evaluation: FOCUSED COMPLIANCE INSPECTION
Area of violation: State Statute or Regulation
Date achieved compliance: 05/13/2008
Evaluation lead agency: State

Evaluation date: 10/11/2007
Evaluation: FINANCIAL RECORD REVIEW
Area of violation: Not reported
Date achieved compliance: Not reported
Evaluation lead agency: State

Evaluation date: 09/24/2007
Evaluation: COMPLIANCE EVALUATION INSPECTION ON-SITE
Area of violation: State Statute or Regulation
Date achieved compliance: 10/02/2007
Evaluation lead agency: State

Evaluation date: 09/24/2007
Evaluation: COMPLIANCE EVALUATION INSPECTION ON-SITE
Area of violation: State Statute or Regulation
Date achieved compliance: 09/24/2007
Evaluation lead agency: State

Evaluation date: 03/23/2007
Evaluation: FINANCIAL RECORD REVIEW
Area of violation: Not reported
Date achieved compliance: Not reported
Evaluation lead agency: State

Evaluation date: 02/20/2007
Evaluation: COMPLIANCE EVALUATION INSPECTION ON-SITE
Area of violation: TSD - Preparedness and Prevention
Date achieved compliance: 03/07/2007
Evaluation lead agency: State

Evaluation date: 02/20/2007
Evaluation: COMPLIANCE EVALUATION INSPECTION ON-SITE
Area of violation: TSD - General Facility Standards
Date achieved compliance: 03/07/2007
Evaluation lead agency: State

Evaluation date: 02/20/2007

KINSBURSKY BROTHERS INC. (Continued) **1000377864**

Evaluation: COMPLIANCE EVALUATION INSPECTION ON-SITE
Area of violation: TSD - Container Use and Management
Date achieved compliance: 03/07/2007
Evaluation lead agency: State

Evaluation date: 09/22/2006
Evaluation: FINANCIAL RECORD REVIEW
Area of violation: Not reported
Date achieved compliance: Not reported
Evaluation lead agency: EPA Contractor/Grantee

Evaluation date: 06/07/2006
Evaluation: NOT A SIGNIFICANT NON-COMPLIER
Area of violation: Not reported
Date achieved compliance: Not reported
Evaluation lead agency: State

Evaluation date: 03/21/2006
Evaluation: COMPLIANCE EVALUATION INSPECTION ON-SITE
Area of violation: TSD - Manifest/Records/Reporting
Date achieved compliance: 06/07/2006
Evaluation lead agency: State

Evaluation date: 03/21/2006
Evaluation: COMPLIANCE EVALUATION INSPECTION ON-SITE
Area of violation: TSD - Container Use and Management
Date achieved compliance: 03/21/2006
Evaluation lead agency: State

Evaluation date: 03/21/2006
Evaluation: SIGNIFICANT NON-COMPLIER
Area of violation: Not reported
Date achieved compliance: Not reported
Evaluation lead agency: State

Evaluation date: 03/21/2006
Evaluation: COMPLIANCE EVALUATION INSPECTION ON-SITE
Area of violation: TSD - General Facility Standards
Date achieved compliance: 06/07/2006
Evaluation lead agency: State

Evaluation date: 03/13/2006
Evaluation: FINANCIAL RECORD REVIEW
Area of violation: Not reported
Date achieved compliance: Not reported
Evaluation lead agency: State

Evaluation date: 05/04/2005
Evaluation: FOCUSED COMPLIANCE INSPECTION
Area of violation: TSD - Container Use and Management
Date achieved compliance: 05/04/2005
Evaluation lead agency: State

Evaluation date: 03/21/2005
Evaluation: COMPLIANCE EVALUATION INSPECTION ON-SITE
Area of violation: Not reported
Date achieved compliance: Not reported

KINSBURSKY BROTHERS INC. (Continued) **1000377864**

Evaluation lead agency: State

Evaluation date: 03/21/2005
Evaluation: FINANCIAL RECORD REVIEW
Area of violation: Not reported
Date achieved compliance: Not reported
Evaluation lead agency: State

Evaluation date: 03/04/2004
Evaluation: NOT A SIGNIFICANT NON-COMPLIER
Area of violation: Not reported
Date achieved compliance: Not reported
Evaluation lead agency: State

Evaluation date: 02/25/2004
Evaluation: SIGNIFICANT NON-COMPLIER
Area of violation: Not reported
Date achieved compliance: Not reported
Evaluation lead agency: State

Evaluation date: 02/25/2004
Evaluation: COMPLIANCE EVALUATION INSPECTION ON-SITE
Area of violation: Permits - Application
Date achieved compliance: 03/04/2004
Evaluation lead agency: State

Evaluation date: 02/19/2004
Evaluation: FINANCIAL RECORD REVIEW
Area of violation: Not reported
Date achieved compliance: Not reported
Evaluation lead agency: State

Evaluation date: 03/24/2003
Evaluation: COMPLIANCE EVALUATION INSPECTION ON-SITE
Area of violation: TSD - General Facility Standards
Date achieved compliance: 04/07/2003
Evaluation lead agency: State

Evaluation date: 03/24/2003
Evaluation: COMPLIANCE EVALUATION INSPECTION ON-SITE
Area of violation: TSD - Manifest/Records/Reporting
Date achieved compliance: 04/07/2003
Evaluation lead agency: State

Evaluation date: 02/19/2003
Evaluation: FINANCIAL RECORD REVIEW
Area of violation: Not reported
Date achieved compliance: Not reported
Evaluation lead agency: State

Evaluation date: 07/31/2002
Evaluation: FOLLOW-UP INSPECTION
Area of violation: TSD - Preparedness and Prevention
Date achieved compliance: 08/12/2002
Evaluation lead agency: State

Evaluation date: 07/31/2002

KINSBURSKY BROTHERS INC. (Continued) **1000377864**

Evaluation: FOLLOW-UP INSPECTION
Area of violation: TSD - General Facility Standards
Date achieved compliance: 08/12/2002
Evaluation lead agency: State

Evaluation date: 02/13/2002
Evaluation: NOT A SIGNIFICANT NON-COMPLIER
Area of violation: Not reported
Date achieved compliance: Not reported
Evaluation lead agency: State

Evaluation date: 01/29/2002
Evaluation: COMPLIANCE EVALUATION INSPECTION ON-SITE
Area of violation: TSD - Preparedness and Prevention
Date achieved compliance: 03/05/2002
Evaluation lead agency: State

Evaluation date: 01/29/2002
Evaluation: COMPLIANCE EVALUATION INSPECTION ON-SITE
Area of violation: TSD - General Facility Standards
Date achieved compliance: 03/07/2002
Evaluation lead agency: State

Evaluation date: 01/29/2002
Evaluation: COMPLIANCE EVALUATION INSPECTION ON-SITE
Area of violation: TSD - Manifest/Records/Reporting
Date achieved compliance: 03/05/2002
Evaluation lead agency: State

Evaluation date: 01/29/2002
Evaluation: COMPLIANCE EVALUATION INSPECTION ON-SITE
Area of violation: TSD - General Facility Standards
Date achieved compliance: 02/13/2002
Evaluation lead agency: State

Evaluation date: 01/29/2002
Evaluation: SIGNIFICANT NON-COMPLIER
Area of violation: Not reported
Date achieved compliance: Not reported
Evaluation lead agency: State

Evaluation date: 01/29/2002
Evaluation: COMPLIANCE EVALUATION INSPECTION ON-SITE
Area of violation: Permits - Application
Date achieved compliance: 03/05/2002
Evaluation lead agency: State

Evaluation date: 01/29/2002
Evaluation: COMPLIANCE EVALUATION INSPECTION ON-SITE
Area of violation: TSD - General Facility Standards
Date achieved compliance: 03/05/2002
Evaluation lead agency: State

Evaluation date: 01/22/2002
Evaluation: FINANCIAL RECORD REVIEW
Area of violation: TSD - Financial Requirements
Date achieved compliance: 02/19/2003

KINSBURSKY BROTHERS INC. (Continued) **1000377864**

Evaluation lead agency: State

Evaluation date: 01/23/2001
Evaluation: COMPLIANCE EVALUATION INSPECTION ON-SITE
Area of violation: TSD - Financial Requirements
Date achieved compliance: 02/21/2001
Evaluation lead agency: State

Evaluation date: 01/12/2001
Evaluation: FINANCIAL RECORD REVIEW
Area of violation: TSD - Financial Requirements
Date achieved compliance: 02/21/2001
Evaluation lead agency: State

Evaluation date: 06/27/2000
Evaluation: COMPLIANCE EVALUATION INSPECTION ON-SITE
Area of violation: Not reported
Date achieved compliance: Not reported
Evaluation lead agency: State

Evaluation date: 03/21/2000
Evaluation: NOT A SIGNIFICANT NON-COMPLIER
Area of violation: Not reported
Date achieved compliance: Not reported
Evaluation lead agency: State

Evaluation date: 01/28/1999
Evaluation: SIGNIFICANT NON-COMPLIER
Area of violation: Not reported
Date achieved compliance: Not reported
Evaluation lead agency: State

Evaluation date: 01/28/1999
Evaluation: COMPLIANCE EVALUATION INSPECTION ON-SITE
Area of violation: TSD - General Facility Standards
Date achieved compliance: 03/21/2000
Evaluation lead agency: State

Evaluation date: 03/31/1998
Evaluation: COMPLIANCE EVALUATION INSPECTION ON-SITE
Area of violation: TSD - General
Date achieved compliance: 05/02/1998
Evaluation lead agency: State

Evaluation date: 10/16/1996
Evaluation: COMPLIANCE EVALUATION INSPECTION ON-SITE
Area of violation: Not reported
Date achieved compliance: Not reported
Evaluation lead agency: State

Evaluation date: 04/17/1996
Evaluation: FOLLOW-UP INSPECTION
Area of violation: Not reported
Date achieved compliance: Not reported
Evaluation lead agency: State

Evaluation date: 11/08/1995

KINSBURSKY BROTHERS INC. (Continued) **1000377864**

Evaluation:	COMPLIANCE EVALUATION INSPECTION ON-SITE
Area of violation:	TSD - Financial Requirements
Date achieved compliance:	08/01/1996
Evaluation lead agency:	State

Evaluation date:	11/08/1995
Evaluation:	COMPLIANCE EVALUATION INSPECTION ON-SITE
Area of violation:	TSD - General
Date achieved compliance:	08/01/1996
Evaluation lead agency:	State

Evaluation date:	08/23/1994
Evaluation:	COMPLIANCE EVALUATION INSPECTION ON-SITE
Area of violation:	Generators - General
Date achieved compliance:	06/27/1995
Evaluation lead agency:	State

Evaluation date:	08/23/1994
Evaluation:	COMPLIANCE EVALUATION INSPECTION ON-SITE
Area of violation:	TSD - General
Date achieved compliance:	06/27/1995
Evaluation lead agency:	State

Evaluation date:	08/23/1994
Evaluation:	COMPLIANCE EVALUATION INSPECTION ON-SITE
Area of violation:	TSD - Financial Requirements
Date achieved compliance:	12/22/1994
Evaluation lead agency:	State

Evaluation date:	08/23/1994
Evaluation:	COMPLIANCE EVALUATION INSPECTION ON-SITE
Area of violation:	TSD - General
Date achieved compliance:	10/24/1994
Evaluation lead agency:	State

Evaluation date:	02/13/1992
Evaluation:	FINANCIAL RECORD REVIEW
Area of violation:	TSD - Financial Requirements
Date achieved compliance:	06/30/1994
Evaluation lead agency:	State

Evaluation date:	01/28/1992
Evaluation:	COMPLIANCE EVALUATION INSPECTION ON-SITE
Area of violation:	TSD - General
Date achieved compliance:	06/30/1994
Evaluation lead agency:	State

Evaluation date:	01/28/1992
Evaluation:	COMPLIANCE EVALUATION INSPECTION ON-SITE
Area of violation:	TSD - Financial Requirements
Date achieved compliance:	06/19/1992
Evaluation lead agency:	State

Evaluation date:	10/02/1990
Evaluation:	FINANCIAL RECORD REVIEW
Area of violation:	Transporters - General
Date achieved compliance:	10/31/1990

KINSBURSKY BROTHERS INC. (Continued) **1000377864**

Evaluation lead agency: State

Evaluation date: 10/02/1990
Evaluation: FINANCIAL RECORD REVIEW
Area of violation: Generators - General
Date achieved compliance: 10/31/1990
Evaluation lead agency: State

Evaluation date: 10/02/1990
Evaluation: COMPLIANCE EVALUATION INSPECTION ON-SITE
Area of violation: Not reported
Date achieved compliance: Not reported
Evaluation lead agency: State

Evaluation date: 11/15/1989
Evaluation: COMPLIANCE EVALUATION INSPECTION ON-SITE
Area of violation: Generators - General
Date achieved compliance: 04/06/1990
Evaluation lead agency: State

Evaluation date: 11/15/1989
Evaluation: COMPLIANCE EVALUATION INSPECTION ON-SITE
Area of violation: Transporters - General
Date achieved compliance: 04/06/1990
Evaluation lead agency: State

Evaluation date: 11/06/1989
Evaluation: FINANCIAL RECORD REVIEW
Area of violation: Not reported
Date achieved compliance: Not reported
Evaluation lead agency: State

ENVIROSTOR:
Facility ID: 80001702
Status: Active
Status Date: 01/01/2008
Site Code: 400226
Site Type: Corrective Action
Site Type Detailed: Corrective Action
Acres: 5.4
NPL: NO
Regulatory Agencies: SMBRP
Lead Agency: WM
Program Manager: Jess Villamayor
Supervisor: Philip Chandler
Division Branch: Cleanup Chatsworth
Assembly: 69
Senate: 29
Special Program: Not reported
Restricted Use: NO
Site Mgmt Req: NONE SPECIFIED
Funding: Not reported
Latitude: 33.85316
Longitude: -117.9189
APN: 6141-027-004
Past Use: BATTERY RECLAMATION
Potential COC: Under Investigation Lead
Confirmed COC: 30013-NO 31001-NO

KINSBURSKY BROTHERS INC. (Continued) **1000377864**

Potential Description: SOIL, SV
Alias Name: 6141-027-004
Alias Type: APN
Alias Name: CAD088504881
Alias Type: EPA Identification Number
Alias Name: 110000621300
Alias Type: EPA (FRS #)
Alias Name: 400226
Alias Type: Project Code (Site Code)
Alias Name: 80001702
Alias Type: Envirostor ID Number

Completed Info:
Completed Area Name: PROJECT WIDE
Completed Sub Area Name: Not reported
Completed Document Type: Human Exposure Controlled
Completed Date: 06/30/2016
Comments: 2016 EI HH Report.

Completed Area Name: PROJECT WIDE
Completed Sub Area Name: Not reported
Completed Document Type: Annual Oversight Cost Estimate
Completed Date: 12/17/2014
Comments: Not reported

Completed Area Name: PROJECT WIDE
Completed Sub Area Name: Not reported
Completed Document Type: Correspondence
Completed Date: 10/16/2013
Comments: Not reported

Completed Area Name: PROJECT WIDE
Completed Sub Area Name: Not reported
Completed Document Type: Consent Order
Completed Date: 05/30/2002
Comments: Not reported

Completed Area Name: PROJECT WIDE
Completed Sub Area Name: Not reported
Completed Document Type: RCRA Facility Assessment Report
Completed Date: 03/16/1989
Comments: Not reported

Completed Area Name: PROJECT WIDE
Completed Sub Area Name: Not reported
Completed Document Type: Interim Measures Questionnaire
Completed Date: 05/23/1997
Comments: Not reported

Completed Area Name: PROJECT WIDE
Completed Sub Area Name: Not reported
Completed Document Type: Consent Agreement
Completed Date: 09/23/2013
Comments: Not reported

Completed Area Name: PROJECT WIDE
Completed Sub Area Name: Not reported
Completed Document Type: RFI Workplan

KINSBURSKY BROTHERS INC. (Continued) **1000377864**

Completed Date: 05/30/2002
Comments: Not reported

Completed Area Name: PROJECT WIDE
Completed Sub Area Name: Not reported
Completed Document Type: Other Report
Completed Date: 02/04/2010
Comments: Not reported

Completed Area Name: PROJECT WIDE
Completed Sub Area Name: Not reported
Completed Document Type: Other Report
Completed Date: 06/30/2016
Comments: DTSC approves Kinsbursky's Current Conditions Report on June 30, 2016.
Not reported

Completed Area Name: PROJECT WIDE
Completed Sub Area Name: Not reported
Completed Document Type: RFI Workplan
Completed Date: 03/16/2016
Comments: Not reported

Completed Area Name: PROJECT WIDE
Completed Sub Area Name: Not reported
Completed Document Type: RFI Report
Completed Date: 03/16/2016
Comments: Not reported

Completed Area Name: PROJECT WIDE
Completed Sub Area Name: Not reported
Completed Document Type: RFI Workplan
Completed Date: 12/09/2016
Comments: Not reported

Future Area Name: PROJECT WIDE
Future Sub Area Name: Not reported
Future Document Type: Corrective Measure Implementation Workplan
Future Due Date: 2020
Schedule Area Name: PROJECT WIDE
Schedule Sub Area Name: Not reported
Schedule Document Type: RFI Report
Schedule Due Date: 06/29/2017
Schedule Revised Date: 10/28/2017
Schedule Area Name: PROJECT WIDE
Schedule Sub Area Name: Not reported
Schedule Document Type: Groundwater Migration Controlled
Schedule Due Date: 01/27/2018
Schedule Revised Date: Not reported
Schedule Area Name: PROJECT WIDE
Schedule Sub Area Name: Not reported
Schedule Document Type: Remedy Constructed
Schedule Due Date: 06/29/2018
Schedule Revised Date: Not reported
Schedule Area Name: PROJECT WIDE
Schedule Sub Area Name: Not reported
Schedule Document Type: Remedy Selection and Statement of Basis
Schedule Due Date: 03/15/2018

KINSBURSKY BROTHERS INC. (Continued) **1000377864**

Schedule Revised Date: 08/04/2018

Facility ID: 30330008
Status: Refer: RCRA
Status Date: 05/01/1995
Site Code: 600213
Site Type: Historical
Site Type Detailed: * Historical
Acres: Not reported
NPL: NO
Regulatory Agencies: NONE SPECIFIED
Lead Agency: NONE SPECIFIED
Program Manager: Not reported
Supervisor: Referred - Not Assigned
Division Branch: Cleanup Cypress
Assembly: Not reported
Senate: Not reported
Special Program: Not reported
Restricted Use: NO
Site Mgmt Req: NONE SPECIFIED
Funding: Not reported
Latitude: 33.88363
Longitude: -117.9200
APN: NONE SPECIFIED
Past Use: NONE SPECIFIED
Potential COC: * LIQUIDS WITH PH <= 2 * ACID SOLUTION 2>PH WITH METALS * WASTE OIL & MIXED OIL Lead
Confirmed COC: NONE SPECIFIED
Potential Description: NONE SPECIFIED
Alias Name: KINSBURSKY BROTHERS SUPPLY
Alias Type: Alternate Name
Alias Name: CAD088504881
Alias Type: EPA Identification Number
Alias Name: 110000621300
Alias Type: EPA (FRS #)
Alias Name: 600213
Alias Type: Project Code (Site Code)
Alias Name: 30330008
Alias Type: Envirostor ID Number

Completed Info:
Completed Area Name: PROJECT WIDE
Completed Sub Area Name: Not reported
Completed Document Type: * Discovery
Completed Date: 09/01/1981
Comments: FACILITY IDENTIFIED PHONE BOOK SEARCH (1955)

Completed Area Name: PROJECT WIDE
Completed Sub Area Name: Not reported
Completed Document Type: Site Screening
Completed Date: 02/09/1995
Comments: NFA FOR SITE MITIGATION OPERATIONS, THIS IS A RCRA FACILITY.

Completed Area Name: PROJECT WIDE
Completed Sub Area Name: Not reported
Completed Document Type: Site Screening
Completed Date: 05/28/1987
Comments: RATIONALE FOR NFA NO OBVIOUS AREAS OF CONTAMINATION NOTED DURING

KINSBURSKY BROTHERS INC. (Continued) **1000377864**

GENERATOR INSPECTION SITE SCREENING DONE CO RECOVERS LEAD FROM BATTERIES, ACID IS SOLD, RECOVERS PRECIOUS METALS FROM CIRCUIT BOARDS.
Not reported

Future Area Name: Not reported
Future Sub Area Name: Not reported
Future Document Type: Not reported
Future Due Date: Not reported
Schedule Area Name: Not reported
Schedule Sub Area Name: Not reported
Schedule Document Type: Not reported
Schedule Due Date: Not reported
Schedule Revised Date: Not reported

US FIN ASSUR:
EPA ID: CAD088504881
Provider: UNION BANK OF CA
EPA region: 9
County: Not reported
Mechanism type: TRUST FUND (FULLY FUNDED)
Mechanism ID: 6711846300
Cost estimate: 1138140
Face value: 1150605.82
Effective date: 2008-05-05 00:00:00

EPA ID: CAD088504881
Provider: ASPEN SPECIALITY INSURANCE CO
EPA region: 9
County: Not reported
Mechanism type: INSURANCE
Mechanism ID: ERADOKJ14
Cost estimate: 2000000
Face value: 8000000
Effective date: 2014-08-25 00:00:00

EPA ID: CAD088504881
Provider: ASPEN SPECIALITY INSURANCE CO
EPA region: 9
County: Not reported
Mechanism type: INSURANCE
Mechanism ID: ERADOKJ14
Cost estimate: 6000000
Face value: 8000000
Effective date: 2014-08-25 00:00:00

EPA ID: CAD088504881
Provider: AISLIC
EPA region: 9
County: Not reported
Mechanism type: INSURANCE
Mechanism ID: EG2630937
Cost estimate: 2000000
Face value: 10000000
Effective date: 2009-08-25 00:00:00

EPA ID: CAD088504881
Provider: CHARTIS

KINSBURSKY BROTHERS INC. (Continued) **1000377864**

EPA region:	9
County:	Not reported
Mechanism type:	INSURANCE
Mechanism ID:	EG2630937
Cost estimate:	8000000
Face value:	10000000
Effective date:	2011-08-25 00:00:00

EPA ID:	CAD088504881
Provider:	UNION BANK OF CALIFORNIA
EPA region:	9
County:	Not reported
Mechanism type:	TRUST FUND (FULLY FUNDED)
Mechanism ID:	6711846300
Cost estimate:	805884.29
Face value:	805884.29
Effective date:	2008-05-05 00:00:00

2020 COR ACTION:

EPA ID:	CAD088504881
Region:	9
Action:	Not reported

FINDS:

Registry ID: 110000621300

Environmental Interest/Information System

US EPA TRIS (Toxics Release Inventory System) contains information from facilities on the amounts of over 300 listed toxic chemicals that these facilities release directly to air, water, land, or that are transported off-site.

California Hazardous Waste Tracking System - Datamart (HWTS-DATAMART) provides California with information on hazardous waste shipments for generators, transporters, and treatment, storage, and disposal facilities.

RCRAInfo is a national information system that supports the Resource Conservation and Recovery Act (RCRA) program through the tracking of events and activities related to facilities that generate, transport, and treat, store, or dispose of hazardous waste. RCRAInfo allows RCRA program staff to track the notification, permit, compliance, and corrective action activities required under RCRA.

HAZARDOUS WASTE BIENNIAL REPORTER

STATE MASTER

Click this hyperlink while viewing on your computer to access additional FINDS: detail in the EDR Site Report.

ECHO:

Envid:	1000377864
Registry ID:	110000621300

KINSBURSKY BROTHERS INC. (Continued) **1000377864**

DFR URL: http://echo.epa.gov/detailed-facility-report?fid=110000621300

ICE:
Envirostor ID: 3001953
EPA ID: CAD088504881
Site Type: INSPECTION
Facility Status: No Action

Enforcement:
Action Type: Enforcement Order Issued (210)
Action Date: 02/25/2000

Action Type: Consent Order with Enforcement and Settlement - Federal CA/FO (385)
Action Date: 10/18/2002

Action Type: Consent Order with Enforcement and Settlement - Federal CA/FO (385)
Action Date: 09/15/2004

Action Type: Final Administrative Settlement (310)
Action Date: 03/21/2000

Action Type: Consent Order with Enforcement and Settlement - Federal CA/FO (385)
Action Date: 12/04/2006

Action Type: Consent Order with Enforcement and Settlement - Federal CA/FO (385)
Action Date: 06/14/2004

Action Type: Consent Order with Enforcement and Settlement - Federal CA/FO (385)
Action Date: 05/31/2017

Inspection:
Action Type: Focused Compliance Inspection - Universal Waste Electronics Recycler
Action Date: 05/04/2005
Violation Class: Minor
RTC Date: 05/04/2005

Action Type: Compliance Evaluation Inspection - Treatment, Storage and Disposal
Action Date: 09/24/2007
Violation Class: Class 2, Minor
RTC Date: 10/02/2007

Action Type: Financial Records Review - Treatment, Storage and Disposal
Action Date: 10/11/2007
Violation Class: No Violations
RTC Date: Not reported

Action Type: Financial Records Review - Treatment, Storage and Disposal
Action Date: 03/21/2005
Violation Class: No Violations
RTC Date: Not reported

Action Type: Compliance Evaluation Inspection - Treatment, Storage and Disposal
Action Date: 06/27/2000
Violation Class: No Violations
RTC Date: Not reported

Action Type: Financial Records Review - Treatment, Storage and Disposal

KINSBURSKY BROTHERS INC. (Continued) **1000377864**

Action Date: 03/13/2006
Violation Class: No Violations
RTC Date: Not reported

Action Type: Financial Records Review - Treatment, Storage and Disposal
Action Date: 03/23/2007
Violation Class: No Violations
RTC Date: Not reported

Action Type: Compliance Evaluation Inspection - Treatment, Storage and Disposal
Action Date: 02/25/2004
Violation Class: Class 1
RTC Date: 03/04/2004

Action Type: Financial Records Review - Treatment, Storage and Disposal
Action Date: 01/22/2002
Violation Class: Minor
RTC Date: 02/19/2003

Action Type: Compliance Evaluation Inspection - Treatment, Storage and Disposal
Action Date: 01/28/1999
Violation Class: Class 1
RTC Date: 03/21/2000

Action Type: Compliance Evaluation Inspection - Treatment, Storage and Disposal
Action Date: 03/21/2006
Violation Class: Class 1, Minor
RTC Date: 06/07/2006

Action Type: Compliance Evaluation Inspection - Treatment, Storage and Disposal
Action Date: 03/24/2003
Violation Class: Minor
RTC Date: 04/07/2003

Action Type: Financial Records Review - Treatment, Storage and Disposal
Action Date: 01/12/2001
Violation Class: Minor
RTC Date: 02/21/2001

Action Type: Compliance Evaluation Inspection - Treatment, Storage and Disposal
Action Date: 01/29/2002
Violation Class: Class 1, Class 2, Minor
RTC Date: 03/07/2002

Action Type: Follow-up Inspection - Treatment, Storage and Disposal
Action Date: 07/31/2002
Violation Class: Class 2, Minor
RTC Date: 08/12/2002

Action Type: Compliance Evaluation Inspection - Treatment, Storage and Disposal
Action Date: 02/20/2007
Violation Class: Minor
RTC Date: 03/07/2007

Action Type: Compliance Evaluation Inspection - Treatment, Storage and Disposal
Action Date: 01/23/2001
Violation Class: Minor

KINSBURSKY BROTHERS INC. (Continued) **1000377864**

RTC Date: 02/21/2001

Action Type: Financial Records Review - Treatment, Storage and Disposal
Action Date: 02/19/2003
Violation Class: No Violations
RTC Date: Not reported

Action Type: Financial Records Review - Treatment, Storage and Disposal
Action Date: 02/19/2004
Violation Class: No Violations
RTC Date: Not reported

Action Type: Focused Compliance Inspection - Universal Waste Electronics Recycler
Action Date: 05/06/2008
Violation Class: Minor
RTC Date: 05/13/2008

Action Type: Compliance Evaluation Inspection - Treatment, Storage and Disposal
Action Date: 03/21/2005
Violation Class: No Violations
RTC Date: Not reported

Action Type: Compliance Evaluation Inspection - Treatment, Storage and Disposal
Action Date: 02/17/2010
Violation Class: No Violations
RTC Date: Not reported

Action Type: Financial Records Review - Treatment, Storage and Disposal
Action Date: 03/01/2010
Violation Class: No Violations
RTC Date: Not reported

Action Type: Financial Records Review - Treatment, Storage and Disposal
Action Date: 03/12/2012
Violation Class: No Violations
RTC Date: Not reported

Action Type: Compliance Evaluation Inspection - Treatment, Storage and Disposal
Action Date: 09/29/2011
Violation Class: No Violations
RTC Date: Not reported

Action Type: Compliance Evaluation Inspection - Treatment, Storage and Disposal
Action Date: 11/26/2013
Violation Class: No Violations
RTC Date: Not reported

Action Type: Financial Records Review - Treatment, Storage and Disposal
Action Date: 12/13/2013
Violation Class: No Violations
RTC Date: Not reported

Action Type: Compliance Evaluation Inspection - Treatment, Storage and Disposal
Action Date: 11/23/2015
Violation Class: Class 1
RTC Date: 02/24/2016

KINSBURSKY BROTHERS INC. (Continued) **1000377864**

Action Type:	Financial Records Review - Treatment, Storage and Disposal
Action Date:	12/30/2015
Violation Class:	No Violations
RTC Date:	Not reported

HWP:

EPA Id:	CAD088504881
Cleanup Status:	OPERATING PERMIT
Latitude:	33.85291
Longitude:	-117.9196
Facility Type:	Permitted - Operating
Facility Size:	Large Treatment
Team:	PHILLIP BLUM
Supervisor:	NADINE DOUGHMAN
Site Code:	400226
Assembly District:	69
Senate District:	29
Public Information Officer:	Not reported
Public Information Officer:	ZENZI POINDEXTER

Activities:

EPA Id:	CAD088504881
Facility Type:	Permitted - Operating
Unit Names:	CONTAIN1-Lead Acid Battery (GPRA Unit), OTHRTRT1 (GPRA Unit), TANKSTR1-Lead Acid Battery (GPRA Unit), TANKTRT1-Filter Press (GPRA Unit)
Event Description:	New Operating Permit - FINAL PERMIT (EXPIRES)
Actual Date:	06/30/1994
EPA Id:	CAD088504881
Facility Type:	Permitted - Operating
Unit Names:	CONTAIN1-Lead Acid Battery (GPRA Unit), CONTAIN2-NonLead Acid Bat (GPRA Unit), CONTAIN3-Catalytic Conv Med (GPRA Unit), CONTAIN4-HWTBS Unit (GPRA Unit), CONTAIN5-Filter Cake (GPRA Unit), OTHRTRT1 (GPRA Unit), OTHRTRT3-Non Lead Acid (GPRA Unit), OTHRTRT4-Cat. Conv Media Crush (GPRA Unit), TANKSTR1-Lead Acid Battery (GPRA Unit), TANKTRT1-Filter Press (GPRA Unit), Tankstr2-Lead Acid Battery (GPRA Unit), Tanktrt2-WastewaterNeutra (GPRA Unit), contain6-Prec Metal Con Str (GPRA Unit), othrtrt2-Lead Acid Battery (GPRA Unit)
Event Description:	Renewal - With Changes - 1ST NOTICE OF DEFICIENCY ISSUED
Actual Date:	11/09/1995
EPA Id:	CAD088504881
Facility Type:	Permitted - Operating
Unit Names:	CONTAIN1-Lead Acid Battery (GPRA Unit), CONTAIN2-NonLead Acid Bat (GPRA Unit), CONTAIN3-Catalytic Conv Med (GPRA Unit), CONTAIN4-HWTBS Unit (GPRA Unit), CONTAIN5-Filter Cake (GPRA Unit), OTHRTRT1 (GPRA Unit), OTHRTRT3-Non Lead Acid (GPRA Unit), OTHRTRT4-Cat. Conv Media Crush (GPRA Unit), TANKSTR1-Lead Acid Battery (GPRA Unit), TANKTRT1-Filter Press (GPRA Unit), Tankstr2-Lead Acid Battery (GPRA Unit), Tanktrt2-WastewaterNeutra (GPRA Unit), contain6-Prec Metal Con Str (GPRA Unit), othrtrt2-Lead Acid Battery (GPRA Unit)
Event Description:	Renewal - With Changes - 1ST NOTICE OF DEFICIENCY ISSUED
Actual Date:	04/03/2008
EPA Id:	CAD088504881

KINSBURSKY BROTHERS INC. (Continued) **1000377864**

Facility Type: Permitted - Operating
Unit Names: OTHRTRT3-Non Lead Acid (GPRA Unit), othrtrt2-Lead Acid Battery (GPRA Unit)
Event Description: *Mod Class 1* - Prior Approval Required - FINAL PERMIT MODIFICATION (EFFECTIVE)
Actual Date: 06/20/2013

EPA Id: CAD088504881
Facility Type: Permitted - Operating
Unit Names: Not reported
Event Description: *Mod Class 1* - Prior Approval Required - PUBLIC NOTICE BY PERMITTEE
Actual Date: 05/22/2017

EPA Id: CAD088504881
Facility Type: Permitted - Operating
Unit Names: CONTAIN1-Lead Acid Battery (GPRA Unit), CONTAIN2-NonLead Acid Bat (GPRA Unit), CONTAIN3-Catalytic Conv Med (GPRA Unit), CONTAIN4-HWTBS Unit (GPRA Unit), CONTAIN5-Filter Cake (GPRA Unit), OTHRTRT1 (GPRA Unit), OTHRTRT3-Non Lead Acid (GPRA Unit), OTHRTRT4-Cat. Conv Media Crush (GPRA Unit), TANKSTR1-Lead Acid Battery (GPRA Unit), TANKTRT1-Filter Press (GPRA Unit), Tankstr2-Lead Acid Battery (GPRA Unit), Tanktrt2-WastewaterNeutra (GPRA Unit), contain6-Prec Metal Con Str (GPRA Unit), othrtrt2-Lead Acid Battery (GPRA Unit)
Event Description: Renewal - With Changes - FINAL PERMIT RENEWAL (EFFECTIVE)
Actual Date: 06/15/2011

EPA Id: CAD088504881
Facility Type: Permitted - Operating
Unit Names: CONTAIN1-Lead Acid Battery (GPRA Unit), CONTAIN2-NonLead Acid Bat (GPRA Unit), CONTAIN3-Catalytic Conv Med (GPRA Unit), CONTAIN4-HWTBS Unit (GPRA Unit), CONTAIN5-Filter Cake (GPRA Unit), OTHRTRT1 (GPRA Unit), OTHRTRT3-Non Lead Acid (GPRA Unit), OTHRTRT4-Cat. Conv Media Crush (GPRA Unit), TANKSTR1-Lead Acid Battery (GPRA Unit), TANKTRT1-Filter Press (GPRA Unit), Tankstr2-Lead Acid Battery (GPRA Unit), Tanktrt2-WastewaterNeutra (GPRA Unit), contain6-Prec Metal Con Str (GPRA Unit), othrtrt2-Lead Acid Battery (GPRA Unit)
Event Description: Renewal - With Changes - DISCLOSURE (CLEARED)
Actual Date: 09/23/2008

EPA Id: CAD088504881
Facility Type: Permitted - Operating
Unit Names: CONTAIN1-Lead Acid Battery (GPRA Unit), CONTAIN2-NonLead Acid Bat (GPRA Unit), CONTAIN3-Catalytic Conv Med (GPRA Unit), CONTAIN4-HWTBS Unit (GPRA Unit), CONTAIN5-Filter Cake (GPRA Unit), OTHRTRT1 (GPRA Unit), OTHRTRT3-Non Lead Acid (GPRA Unit), OTHRTRT4-Cat. Conv Media Crush (GPRA Unit), TANKSTR1-Lead Acid Battery (GPRA Unit), TANKTRT1-Filter Press (GPRA Unit), Tankstr2-Lead Acid Battery (GPRA Unit), Tanktrt2-WastewaterNeutra (GPRA Unit), contain6-Prec Metal Con Str (GPRA Unit), othrtrt2-Lead Acid Battery (GPRA Unit)
Event Description: Renewal - With Changes - FINAL PERMIT RENEWAL (EXPIRES)
Actual Date: 08/04/2008

EPA Id: CAD088504881
Facility Type: Permitted - Operating
Unit Names: Not reported
Event Description: *Mod Class 1* - Prior Approval Required - FINAL PERMIT MODIFICATION
Actual Date: 08/07/2012

KINSBURSKY BROTHERS INC. (Continued) **1000377864**

EPA Id: CAD088504881
Facility Type: Permitted - Operating
Unit Names: OTHRTRT3-Non Lead Acid (GPRA Unit), othrtrt2-Lead Acid Battery (GPRA Unit)
Event Description: *Mod Class 1* - Prior Approval Required - FINAL PERMIT MODIFICATION
Actual Date: 07/19/2013

EPA Id: CAD088504881
Facility Type: Permitted - Operating
Unit Names: OTHRTRT3-Non Lead Acid (GPRA Unit), othrtrt2-Lead Acid Battery (GPRA Unit)
Event Description: *Mod Class 1* - Prior Approval Required - CEQA DETERMINATION
Actual Date: 07/19/2013

EPA Id: CAD088504881
Facility Type: Permitted - Operating
Unit Names: Not reported
Event Description: *Mod Class 1* - Prior Approval Required - FINAL PERMIT MODIFICATION
Actual Date: 04/27/2016

EPA Id: CAD088504881
Facility Type: Permitted - Operating
Unit Names: Not reported
Event Description: *Mod Class 1 - No Prior Approval Required - FINAL PERMIT MODIFICATION
Actual Date: 12/10/2013

EPA Id: CAD088504881
Facility Type: Permitted - Operating
Unit Names: CONTAIN1-Lead Acid Battery (GPRA Unit), CONTAIN2-NonLead Acid Bat (GPRA Unit), CONTAIN3-Catalytic Conv Med (GPRA Unit), CONTAIN4-HWTBS Unit (GPRA Unit), CONTAIN5-Filter Cake (GPRA Unit), OTHRTRT1 (GPRA Unit), OTHRTRT3-Non Lead Acid (GPRA Unit), OTHRTRT4-Cat. Conv Media Crush (GPRA Unit), TANKSTR1-Lead Acid Battery (GPRA Unit), TANKTRT1-Filter Press (GPRA Unit), Tankstr2-Lead Acid Battery (GPRA Unit), Tanktrt2-WastewaterNeutra (GPRA Unit), contain6-Prec Metal Con Str (GPRA Unit), othrtrt2-Lead Acid Battery (GPRA Unit)
Event Description: Renewal - With Changes - DRAFT PERMIT RENEWAL
Actual Date: 04/01/1998

EPA Id: CAD088504881
Facility Type: Permitted - Operating
Unit Names: Not reported
Event Description: *Mod Class 1 - No Prior Approval Required - PUBLIC NOTICE BY PERMITTEE
Actual Date: 06/06/2014

EPA Id: CAD088504881
Facility Type: Permitted - Operating
Unit Names: CONTAIN1-Lead Acid Battery (GPRA Unit), CONTAIN2-NonLead Acid Bat (GPRA Unit), CONTAIN3-Catalytic Conv Med (GPRA Unit), CONTAIN4-HWTBS Unit (GPRA Unit), CONTAIN5-Filter Cake (GPRA Unit), OTHRTRT1 (GPRA Unit), OTHRTRT3-Non Lead Acid (GPRA Unit), OTHRTRT4-Cat. Conv Media Crush (GPRA Unit), TANKSTR1-Lead Acid Battery (GPRA Unit), TANKTRT1-Filter Press (GPRA Unit), Tankstr2-Lead Acid Battery (GPRA Unit), Tanktrt2-WastewaterNeutra (GPRA Unit), contain6-Prec Metal Con Str (GPRA Unit), othrtrt2-Lead Acid Battery (GPRA Unit)
Event Description: Renewal - With Changes - PUBLIC COMMENT (BEGIN)
Actual Date: 03/28/2011

KINSBURSKY BROTHERS INC. (Continued) **1000377864**

EPA Id:	CAD088504881
Facility Type:	Permitted - Operating
Unit Names:	CONTAIN1-Lead Acid Battery (GPRA Unit), CONTAIN2-NonLead Acid Bat (GPRA Unit), CONTAIN3-Catalytic Conv Med (GPRA Unit), CONTAIN4-HWTBS Unit (GPRA Unit), CONTAIN5-Filter Cake (GPRA Unit), OTHRTRT1 (GPRA Unit), OTHRTRT3-Non Lead Acid (GPRA Unit), OTHRTRT4-Cat. Conv Media Crush (GPRA Unit), TANKSTR1-Lead Acid Battery (GPRA Unit), TANKTRT1-Filter Press (GPRA Unit), Tankstr2-Lead Acid Battery (GPRA Unit), Tanktrt2-WastewaterNeutra (GPRA Unit), contain6-Prec Metal Con Str (GPRA Unit), othrtrt2-Lead Acid Battery (GPRA Unit)
Event Description:	Renewal - With Changes - FINAL PERMIT RENEWAL (EFFECTIVE)
Actual Date:	08/04/1998
EPA Id:	CAD088504881
Facility Type:	Permitted - Operating
Unit Names:	OTHRTRT3-Non Lead Acid (GPRA Unit)
Event Description:	*Mod Class 1 - No Prior Approval Required - FINAL PERMIT MODIFICATION
Actual Date:	08/28/2001
EPA Id:	CAD088504881
Facility Type:	Permitted - Operating
Unit Names:	Not reported
Event Description:	*Mod Class 1* - Prior Approval Required - TECHNICAL REVIEW COMPLETED
Actual Date:	05/22/2017
EPA Id:	CAD088504881
Facility Type:	Permitted - Operating
Unit Names:	CONTAIN1-Lead Acid Battery (GPRA Unit), OTHRTRT1 (GPRA Unit), TANKSTR1-Lead Acid Battery (GPRA Unit), TANKTRT1-Filter Press (GPRA Unit)
Event Description:	New Operating Permit - FINAL PART A & PART B RECEIVED
Actual Date:	05/11/1989
EPA Id:	CAD088504881
Facility Type:	Permitted - Operating
Unit Names:	OTHRTRT3-Non Lead Acid (GPRA Unit), othrtrt2-Lead Acid Battery (GPRA Unit)
Event Description:	*Mod Class 1* - Prior Approval Required - FINAL PERMIT MODIFICATION (EXPIRES)
Actual Date:	06/14/2012
EPA Id:	CAD088504881
Facility Type:	Permitted - Operating
Unit Names:	Not reported
Event Description:	*Mod Class 1* - Prior Approval Required - FINAL CEQA
Actual Date:	05/16/2017
EPA Id:	CAD088504881
Facility Type:	Permitted - Operating
Unit Names:	CONTAIN1-Lead Acid Battery (GPRA Unit), CONTAIN2-NonLead Acid Bat (GPRA Unit), CONTAIN3-Catalytic Conv Med (GPRA Unit), CONTAIN4-HWTBS Unit (GPRA Unit), CONTAIN5-Filter Cake (GPRA Unit), OTHRTRT1 (GPRA Unit), OTHRTRT3-Non Lead Acid (GPRA Unit), OTHRTRT4-Cat. Conv Media Crush (GPRA Unit), TANKSTR1-Lead Acid Battery (GPRA Unit), TANKTRT1-Filter Press (GPRA Unit), Tankstr2-Lead Acid Battery (GPRA Unit), Tanktrt2-WastewaterNeutra (GPRA Unit), contain6-Prec Metal Con Str (GPRA Unit), othrtrt2-Lead Acid Battery (GPRA Unit)
Event Description:	Renewal - With Changes - APPLICATION PART B RECEIVED

KINSBURSKY BROTHERS INC. (Continued) **1000377864**

Actual Date: 06/12/1995

EPA Id: CAD088504881
Facility Type: Permitted - Operating
Unit Names: CONTAIN1-Lead Acid Battery (GPRA Unit), CONTAIN2-NonLead Acid Bat (GPRA Unit), CONTAIN3-Catalytic Conv Med (GPRA Unit), CONTAIN4-HWTBS Unit (GPRA Unit), CONTAIN5-Filter Cake (GPRA Unit), OTHRTRT1 (GPRA Unit), OTHRTRT3-Non Lead Acid (GPRA Unit), OTHRTRT4-Cat. Conv Media Crush (GPRA Unit), TANKSTR1-Lead Acid Battery (GPRA Unit), TANKTRT1-Filter Press (GPRA Unit), Tankstr2-Lead Acid Battery (GPRA Unit), Tanktrt2-WastewaterNeutra (GPRA Unit), contain6-Prec Metal Con Str (GPRA Unit), othrtrt2-Lead Acid Battery (GPRA Unit)
Event Description: Renewal - With Changes - CALL-IN LETTER ISSUED
Actual Date: 05/10/1994

EPA Id: CAD088504881
Facility Type: Permitted - Operating
Unit Names: Not reported
Event Description: *Mod Class 1* - Prior Approval Required - MAILING LIST
Actual Date: 06/13/2012

EPA Id: CAD088504881
Facility Type: Permitted - Operating
Unit Names: CONTAIN1-Lead Acid Battery (GPRA Unit), OTHRTRT1 (GPRA Unit), TANKSTR1-Lead Acid Battery (GPRA Unit), TANKTRT1-Filter Press (GPRA Unit)
Event Description: New Operating Permit - FINAL PERMIT (EFFECTIVE)
Actual Date: 11/15/1989

EPA Id: CAD088504881
Facility Type: Permitted - Operating
Unit Names: Not reported
Event Description: *Mod Class 1* - Prior Approval Required - FINAL PERMIT MODIFICATION (EFFECTIVE)
Actual Date: 06/15/2012

EPA Id: CAD088504881
Facility Type: Permitted - Operating
Unit Names: CONTAIN1-Lead Acid Battery (GPRA Unit), CONTAIN2-NonLead Acid Bat (GPRA Unit), CONTAIN3-Catalytic Conv Med (GPRA Unit), CONTAIN4-HWTBS Unit (GPRA Unit), CONTAIN5-Filter Cake (GPRA Unit), OTHRTRT1 (GPRA Unit), OTHRTRT3-Non Lead Acid (GPRA Unit), OTHRTRT4-Cat. Conv Media Crush (GPRA Unit), TANKSTR1-Lead Acid Battery (GPRA Unit), TANKTRT1-Filter Press (GPRA Unit), Tankstr2-Lead Acid Battery (GPRA Unit), Tanktrt2-WastewaterNeutra (GPRA Unit), contain6-Prec Metal Con Str (GPRA Unit), othrtrt2-Lead Acid Battery (GPRA Unit)
Event Description: Renewal - With Changes - PUBLIC COMMENT (END)
Actual Date: 05/16/1998

EPA Id: CAD088504881
Facility Type: Permitted - Operating
Unit Names: CONTAIN1-Lead Acid Battery (GPRA Unit), OTHRTRT1 (GPRA Unit), TANKSTR1-Lead Acid Battery (GPRA Unit), TANKTRT1-Filter Press (GPRA Unit)
Event Description: New Operating Permit - PUBLIC COMMENT (PUBLIC HEARING)
Actual Date: 06/12/1989

EPA Id: CAD088504881

KINSBURSKY BROTHERS INC. (Continued) **1000377864**

Facility Type: Permitted - Operating
Unit Names: CONTAIN1-Lead Acid Battery (GPRA Unit), OTHRTRT1 (GPRA Unit), TANKSTR1-Lead Acid Battery (GPRA Unit), TANKTRT1-Filter Press (GPRA Unit)
Event Description: New Operating Permit - DRAFT PERMIT
Actual Date: 05/12/1989

EPA Id: CAD088504881
Facility Type: Permitted - Operating
Unit Names: CONTAIN1-Lead Acid Battery (GPRA Unit), CONTAIN2-NonLead Acid Bat (GPRA Unit), CONTAIN3-Catalytic Conv Med (GPRA Unit), CONTAIN4-HWTBS Unit (GPRA Unit), CONTAIN5-Filter Cake (GPRA Unit), OTHRTRT1 (GPRA Unit), OTHRTRT3-Non Lead Acid (GPRA Unit), OTHRTRT4-Cat. Conv Media Crush (GPRA Unit), TANKSTR1-Lead Acid Battery (GPRA Unit), TANKTRT1-Filter Press (GPRA Unit), Tankstr2-Lead Acid Battery (GPRA Unit), Tanktrt2-WastewaterNeutra (GPRA Unit), contain6-Prec Metal Con Str (GPRA Unit), othrtrt2-Lead Acid Battery (GPRA Unit)
Event Description: Renewal - With Changes - FINAL PART A & PART B RECEIVED
Actual Date: 09/27/1996

EPA Id: CAD088504881
Facility Type: Permitted - Operating
Unit Names: CONTAIN1-Lead Acid Battery (GPRA Unit), CONTAIN2-NonLead Acid Bat (GPRA Unit), CONTAIN3-Catalytic Conv Med (GPRA Unit), CONTAIN4-HWTBS Unit (GPRA Unit), CONTAIN5-Filter Cake (GPRA Unit), OTHRTRT1 (GPRA Unit), OTHRTRT3-Non Lead Acid (GPRA Unit), OTHRTRT4-Cat. Conv Media Crush (GPRA Unit), TANKSTR1-Lead Acid Battery (GPRA Unit), TANKTRT1-Filter Press (GPRA Unit), Tankstr2-Lead Acid Battery (GPRA Unit), Tanktrt2-WastewaterNeutra (GPRA Unit), contain6-Prec Metal Con Str (GPRA Unit), othrtrt2-Lead Acid Battery (GPRA Unit)
Event Description: Renewal - With Changes - FINAL PERMIT RENEWAL (EXPIRES)
Actual Date: 06/14/2021

EPA Id: CAD088504881
Facility Type: Permitted - Operating
Unit Names: CONTAIN1-Lead Acid Battery (GPRA Unit), CONTAIN2-NonLead Acid Bat (GPRA Unit), CONTAIN3-Catalytic Conv Med (GPRA Unit), CONTAIN4-HWTBS Unit (GPRA Unit), CONTAIN5-Filter Cake (GPRA Unit), OTHRTRT1 (GPRA Unit), OTHRTRT3-Non Lead Acid (GPRA Unit), OTHRTRT4-Cat. Conv Media Crush (GPRA Unit), TANKSTR1-Lead Acid Battery (GPRA Unit), TANKTRT1-Filter Press (GPRA Unit), Tankstr2-Lead Acid Battery (GPRA Unit), Tanktrt2-WastewaterNeutra (GPRA Unit), contain6-Prec Metal Con Str (GPRA Unit), othrtrt2-Lead Acid Battery (GPRA Unit)
Event Description: Renewal - With Changes - FINAL PART A & PART B RECEIVED
Actual Date: 03/21/2011

EPA Id: CAD088504881
Facility Type: Permitted - Operating
Unit Names: Not reported
Event Description: *Mod Class 1 - No Prior Approval Required - FINAL PERMIT MODIFICATION (EFFECTIVE)
Actual Date: 06/15/2011

EPA Id: CAD088504881
Facility Type: Permitted - Operating
Unit Names: Not reported
Event Description: *Mod Class 1* - Prior Approval Required - FINAL PERMIT MODIFICATION (EFFECTIVE)
Actual Date: 04/27/2016

KINSBURSKY BROTHERS INC. (Continued) **1000377864**

EPA Id: CAD088504881
Facility Type: Permitted - Operating
Unit Names: Not reported
Event Description: *Mod Class 1* - Prior Approval Required - PUBLIC NOTICE BY PERMITTEE
Actual Date: 04/04/2015

EPA Id: CAD088504881
Facility Type: Permitted - Operating
Unit Names: Not reported
Event Description: *Mod Class 1* - Prior Approval Required - FINAL PERMIT MODIFICATION
Actual Date: 05/20/2015

EPA Id: CAD088504881
Facility Type: Permitted - Operating
Unit Names: Not reported
Event Description: *Mod Class 1* - Prior Approval Required - FINAL PERMIT MODIFICATION (EFFECTIVE)
Actual Date: 05/20/2015

EPA Id: CAD088504881
Facility Type: Permitted - Operating
Unit Names: Not reported
Event Description: *Mod Class 1* - Prior Approval Required - FINAL PERMIT MODIFICATION
Actual Date: 05/23/2017

EPA Id: CAD088504881
Facility Type: Permitted - Operating
Unit Names: CONTAIN1-Lead Acid Battery (GPRA Unit), OTHRTRT1 (GPRA Unit), TANKSTR1-Lead Acid Battery (GPRA Unit), TANKTRT1-Filter Press (GPRA Unit)
Event Description: New Operating Permit - CALL-IN LETTER ISSUED
Actual Date: 10/13/1988

EPA Id: CAD088504881
Facility Type: Permitted - Operating
Unit Names: Not reported
Event Description: *Mod Class 1* - Prior Approval Required - PUBLIC NOTICE BY PERMITTEE
Actual Date: 05/04/2016

EPA Id: CAD088504881
Facility Type: Permitted - Operating
Unit Names: Not reported
Event Description: *Mod Class 1 - No Prior Approval Required - MAILING LIST
Actual Date: 06/02/2014

EPA Id: CAD088504881
Facility Type: Permitted - Operating
Unit Names: CONTAIN1-Lead Acid Battery (GPRA Unit), CONTAIN2-NonLead Acid Bat (GPRA Unit), CONTAIN3-Catalytic Conv Med (GPRA Unit), CONTAIN4-HWTBS Unit (GPRA Unit), CONTAIN5-Filter Cake (GPRA Unit), OTHRTRT1 (GPRA Unit), OTHRTRT3-Non Lead Acid (GPRA Unit), OTHRTRT4-Cat. Conv Media Crush (GPRA Unit), TANKSTR1-Lead Acid Battery (GPRA Unit), TANKTRT1-Filter Press (GPRA Unit), Tankstr2-Lead Acid Battery (GPRA Unit), Tanktrt2-WastewaterNeutra (GPRA Unit), contain6-Prec Metal Con Str (GPRA Unit), othrtrt2-Lead Acid Battery (GPRA Unit)
Event Description: Renewal - With Changes - 2ND NOTICE OF DEFICIENCY ISSUED
Actual Date: 12/03/2008

KINSBURSKY BROTHERS INC. (Continued) **1000377864**

EPA Id:	CAD088504881
Facility Type:	Permitted - Operating
Unit Names:	CONTAIN1-Lead Acid Battery (GPRA Unit), CONTAIN2-NonLead Acid Bat (GPRA Unit), CONTAIN3-Catalytic Conv Med (GPRA Unit), CONTAIN4-HWTBS Unit (GPRA Unit), CONTAIN5-Filter Cake (GPRA Unit), OTHRTRT1 (GPRA Unit), OTHRTRT3-Non Lead Acid (GPRA Unit), OTHRTRT4-Cat. Conv Media Crush (GPRA Unit), TANKSTR1-Lead Acid Battery (GPRA Unit), TANKTRT1-Filter Press (GPRA Unit), Tankstr2-Lead Acid Battery (GPRA Unit), Tanktrt2-WastewaterNeutra (GPRA Unit), contain6-Prec Metal Con Str (GPRA Unit), othrtrt2-Lead Acid Battery (GPRA Unit)
Event Description:	Renewal - With Changes - PUBLIC COMMENT (END)
Actual Date:	05/11/2011

EPA Id:	CAD088504881
Facility Type:	Permitted - Operating
Unit Names:	OTHRTRT3-Non Lead Acid (GPRA Unit), othrtrt2-Lead Acid Battery (GPRA Unit)
Event Description:	*Mod Class 1* - Prior Approval Required - PUBLIC NOTICE BY PERMITTEE
Actual Date:	06/15/2013

EPA Id:	CAD088504881
Facility Type:	Permitted - Operating
Unit Names:	Not reported
Event Description:	*Mod Class 1 - No Prior Approval Required - FINAL PERMIT MODIFICATION (EFFECTIVE)
Actual Date:	12/10/2013

EPA Id:	CAD088504881
Facility Type:	Permitted - Operating
Unit Names:	Not reported
Event Description:	*Mod Class 1 - No Prior Approval Required - FINAL PERMIT MODIFICATION
Actual Date:	06/30/2014

EPA Id:	CAD088504881
Facility Type:	Permitted - Operating
Unit Names:	Not reported
Event Description:	*Mod Class 1* - Prior Approval Required - CEQA DETERMINATION
Actual Date:	05/16/2017

EPA Id:	CAD088504881
Facility Type:	Permitted - Operating
Unit Names:	CONTAIN1-Lead Acid Battery (GPRA Unit), OTHRTRT1 (GPRA Unit), TANKSTR1-Lead Acid Battery (GPRA Unit), TANKTRT1-Filter Press (GPRA Unit)
Event Description:	New Operating Permit - APPLICATION PART B RECEIVED
Actual Date:	01/06/1989

EPA Id:	CAD088504881
Facility Type:	Permitted - Operating
Unit Names:	CONTAIN1-Lead Acid Battery (GPRA Unit), CONTAIN2-NonLead Acid Bat (GPRA Unit), CONTAIN3-Catalytic Conv Med (GPRA Unit), CONTAIN4-HWTBS Unit (GPRA Unit), CONTAIN5-Filter Cake (GPRA Unit), OTHRTRT1 (GPRA Unit), OTHRTRT3-Non Lead Acid (GPRA Unit), OTHRTRT4-Cat. Conv Media Crush (GPRA Unit), TANKSTR1-Lead Acid Battery (GPRA Unit), TANKTRT1-Filter Press (GPRA Unit), Tankstr2-Lead Acid Battery (GPRA Unit), Tanktrt2-WastewaterNeutra (GPRA Unit), contain6-Prec Metal Con Str (GPRA Unit), othrtrt2-Lead Acid Battery (GPRA Unit)
Event Description:	Renewal - With Changes - PUBLIC COMMENT (BEGIN)

KINSBURSKY BROTHERS INC. (Continued) **1000377864**

Actual Date: 04/01/1998

EPA Id: CAD088504881
Facility Type: Permitted - Operating
Unit Names: Not reported
Event Description: *Mod Class 1* - Prior Approval Required - PUBLIC NOTICE BY PERMITTEE
Actual Date: 06/15/2012

EPA Id: CAD088504881
Facility Type: Permitted - Operating
Unit Names: CONTAIN1-Lead Acid Battery (GPRA Unit), CONTAIN2-NonLead Acid Bat (GPRA Unit), CONTAIN3-Catalytic Conv Med (GPRA Unit), CONTAIN4-HWTBS Unit (GPRA Unit), CONTAIN5-Filter Cake (GPRA Unit), OTHRTRT1 (GPRA Unit), OTHRTRT3-Non Lead Acid (GPRA Unit), OTHRTRT4-Cat. Conv Media Crush (GPRA Unit), TANKSTR1-Lead Acid Battery (GPRA Unit), TANKTRT1-Filter Press (GPRA Unit), Tankstr2-Lead Acid Battery (GPRA Unit), Tanktrt2-WastewaterNeutra (GPRA Unit), contain6-Prec Metal Con Str (GPRA Unit), othrtrt2-Lead Acid Battery (GPRA Unit)
Event Description: Renewal - With Changes - INITIAL ADMINISTRATIVE REVIEW COMPLETED
Actual Date: 11/25/2008

EPA Id: CAD088504881
Facility Type: Permitted - Operating
Unit Names: CONTAIN1-Lead Acid Battery (GPRA Unit), CONTAIN2-NonLead Acid Bat (GPRA Unit), CONTAIN3-Catalytic Conv Med (GPRA Unit), CONTAIN4-HWTBS Unit (GPRA Unit), CONTAIN5-Filter Cake (GPRA Unit), OTHRTRT1 (GPRA Unit), OTHRTRT3-Non Lead Acid (GPRA Unit), OTHRTRT4-Cat. Conv Media Crush (GPRA Unit), TANKSTR1-Lead Acid Battery (GPRA Unit), TANKTRT1-Filter Press (GPRA Unit), Tankstr2-Lead Acid Battery (GPRA Unit), Tanktrt2-WastewaterNeutra (GPRA Unit), contain6-Prec Metal Con Str (GPRA Unit), othrtrt2-Lead Acid Battery (GPRA Unit)
Event Description: Renewal - With Changes - TECHNICAL COMPLETE LETTER
Actual Date: 03/21/2011

EPA Id: CAD088504881
Facility Type: Permitted - Operating
Unit Names: Not reported
Event Description: *Mod Class 1 - No Prior Approval Required - FINAL PERMIT MODIFICATION
Actual Date: 05/20/2013

EPA Id: CAD088504881
Facility Type: Permitted - Operating
Unit Names: Not reported
Event Description: *Mod Class 1 - No Prior Approval Required - FINAL PERMIT MODIFICATION (EXPIRES)
Actual Date: 06/14/2021

EPA Id: CAD088504881
Facility Type: Permitted - Operating
Unit Names: CONTAIN1-Lead Acid Battery (GPRA Unit), CONTAIN2-NonLead Acid Bat (GPRA Unit), CONTAIN3-Catalytic Conv Med (GPRA Unit), CONTAIN4-HWTBS Unit (GPRA Unit), CONTAIN5-Filter Cake (GPRA Unit), OTHRTRT1 (GPRA Unit), OTHRTRT3-Non Lead Acid (GPRA Unit), OTHRTRT4-Cat. Conv Media Crush (GPRA Unit), TANKSTR1-Lead Acid Battery (GPRA Unit), TANKTRT1-Filter Press (GPRA Unit), Tankstr2-Lead Acid Battery (GPRA Unit), Tanktrt2-WastewaterNeutra (GPRA Unit), contain6-Prec Metal Con Str (GPRA Unit), othrtrt2-Lead Acid Battery (GPRA Unit)
Event Description: Renewal - With Changes - APPLICATION PART B RECEIVED

KINSBURSKY BROTHERS INC. (Continued) **1000377864**

Actual Date: 11/15/2007

EPA Id: CAD088504881
Facility Type: Permitted - Operating
Unit Names: Not reported
Event Description: *Mod Class 1* - Prior Approval Required - FINAL PERMIT MODIFICATION (EFFECTIVE)
Actual Date: 05/23/2017

EPA Id: CAD088504881
Facility Type: Permitted - Operating
Unit Names: CONTAIN1-Lead Acid Battery (GPRA Unit), OTHRTRT1 (GPRA Unit), TANKSTR1-Lead Acid Battery (GPRA Unit), TANKTRT1-Filter Press (GPRA Unit)
Event Description: New Operating Permit - PUBLIC COMMENT (BEGIN)
Actual Date: 05/12/1989

EPA Id: CAD088504881
Facility Type: Permitted - Operating
Unit Names: CONTAIN1-Lead Acid Battery (GPRA Unit), OTHRTRT1 (GPRA Unit), TANKSTR1-Lead Acid Battery (GPRA Unit), TANKTRT1-Filter Press (GPRA Unit)
Event Description: New Operating Permit - FINAL PERMIT
Actual Date: 11/15/1989

EPA Id: CAD088504881
Facility Type: Permitted - Operating
Unit Names: CONTAIN1-Lead Acid Battery (GPRA Unit), CONTAIN2-NonLead Acid Bat (GPRA Unit), CONTAIN3-Catalytic Conv Med (GPRA Unit), CONTAIN4-HWTBS Unit (GPRA Unit), CONTAIN5-Filter Cake (GPRA Unit), OTHRTRT1 (GPRA Unit), OTHRTRT3-Non Lead Acid (GPRA Unit), OTHRTRT4-Cat. Conv Media Crush (GPRA Unit), TANKSTR1-Lead Acid Battery (GPRA Unit), TANKTRT1-Filter Press (GPRA Unit), Tankstr2-Lead Acid Battery (GPRA Unit), Tanktrt2-WastewaterNeutra (GPRA Unit), contain6-Prec Metal Con Str (GPRA Unit), othrtrt2-Lead Acid Battery (GPRA Unit)
Event Description: Renewal - With Changes - PUBLIC COMMENT (PUBLIC HEARING)
Actual Date: 04/29/1998

EPA Id: CAD088504881
Facility Type: Permitted - Operating
Unit Names: Not reported
Event Description: *Mod Class 1* - Prior Approval Required - MAILING LIST
Actual Date: 03/27/2017

EPA Id: CAD088504881
Facility Type: Permitted - Operating
Unit Names: Not reported
Event Description: *Mod Class 1* - Prior Approval Required - TECHNICAL REVIEW BEGIN
Actual Date: 04/17/2017

EPA Id: CAD088504881
Facility Type: Permitted - Operating
Unit Names: CONTAIN1-Lead Acid Battery (GPRA Unit), CONTAIN2-NonLead Acid Bat (GPRA Unit), CONTAIN3-Catalytic Conv Med (GPRA Unit), CONTAIN4-HWTBS Unit (GPRA Unit), CONTAIN5-Filter Cake (GPRA Unit), OTHRTRT1 (GPRA Unit), OTHRTRT3-Non Lead Acid (GPRA Unit), OTHRTRT4-Cat. Conv Media Crush (GPRA Unit), TANKSTR1-Lead Acid Battery (GPRA Unit), TANKTRT1-Filter Press (GPRA Unit), Tankstr2-Lead Acid Battery (GPRA

KINSBURSKY BROTHERS INC. (Continued) **1000377864**

Unit), Tanktrt2-WastewaterNeutra (GPRA Unit), contain6-Prec Metal Con Str (GPRA Unit), othrtrt2-Lead Acid Battery (GPRA Unit)
Event Description: Renewal - With Changes - CALL-IN LETTER ISSUED
Actual Date: 01/22/2007

EPA Id: CAD088504881
Facility Type: Permitted - Operating
Unit Names: CONTAIN1-Lead Acid Battery (GPRA Unit), CONTAIN2-NonLead Acid Bat (GPRA Unit), CONTAIN3-Catalytic Conv Med (GPRA Unit), CONTAIN4-HWTBS Unit (GPRA Unit), CONTAIN5-Filter Cake (GPRA Unit), OTHRTRT1 (GPRA Unit), OTHRTRT3-Non Lead Acid (GPRA Unit), OTHRTRT4-Cat. Conv Media Crush (GPRA Unit), TANKSTR1-Lead Acid Battery (GPRA Unit), TANKTRT1-Filter Press (GPRA Unit), Tankstr2-Lead Acid Battery (GPRA Unit), Tanktrt2-WastewaterNeutra (GPRA Unit), contain6-Prec Metal Con Str (GPRA Unit), othrtrt2-Lead Acid Battery (GPRA Unit)
Event Description: Renewal - With Changes - FINAL PERMIT RENEWAL
Actual Date: 06/14/2011

EPA Id: CAD088504881
Facility Type: Permitted - Operating
Unit Names: CONTAIN1-Lead Acid Battery (GPRA Unit), CONTAIN2-NonLead Acid Bat (GPRA Unit), CONTAIN3-Catalytic Conv Med (GPRA Unit), CONTAIN4-HWTBS Unit (GPRA Unit), CONTAIN5-Filter Cake (GPRA Unit), OTHRTRT1 (GPRA Unit), OTHRTRT3-Non Lead Acid (GPRA Unit), OTHRTRT4-Cat. Conv Media Crush (GPRA Unit), TANKSTR1-Lead Acid Battery (GPRA Unit), TANKTRT1-Filter Press (GPRA Unit), Tankstr2-Lead Acid Battery (GPRA Unit), Tanktrt2-WastewaterNeutra (GPRA Unit), contain6-Prec Metal Con Str (GPRA Unit), othrtrt2-Lead Acid Battery (GPRA Unit)
Event Description: Renewal - With Changes - FINAL PERMIT RENEWAL
Actual Date: 06/30/1998

EPA Id: CAD088504881
Facility Type: Permitted - Operating
Unit Names: Not reported
Event Description: *Mod Class 1* - Prior Approval Required - FINAL PERMIT MODIFICATION (EXPIRES)
Actual Date: 06/14/2021

EPA Id: CAD088504881
Facility Type: Permitted - Operating
Unit Names: Not reported
Event Description: *Mod Class 1 - No Prior Approval Required - MAILING LIST
Actual Date: 11/27/2013

EPA Id: CAD088504881
Facility Type: Permitted - Operating
Unit Names: Not reported
Event Description: *Mod Class 1 - No Prior Approval Required - FINAL PERMIT MODIFICATION (EFFECTIVE)
Actual Date: 06/30/2014

EPA Id: CAD088504881
Facility Type: Permitted - Operating
Unit Names: CONTAIN1-Lead Acid Battery (GPRA Unit), CONTAIN2-NonLead Acid Bat (GPRA Unit), CONTAIN3-Catalytic Conv Med (GPRA Unit), CONTAIN4-HWTBS Unit (GPRA Unit), CONTAIN5-Filter Cake (GPRA Unit), OTHRTRT1 (GPRA Unit), OTHRTRT3-Non Lead Acid (GPRA Unit), OTHRTRT4-Cat. Conv Media Crush (GPRA Unit), TANKSTR1-Lead Acid Battery (GPRA Unit), TANKTRT1-Filter Press (GPRA Unit), Tankstr2-Lead Acid Battery (GPRA

KINSBURSKY BROTHERS INC. (Continued) **1000377864**

Unit), Tanktrt2-WastewaterNeutra (GPRA Unit), contain6-Prec Metal Con Str (GPRA Unit), othrtrt2-Lead Acid Battery (GPRA Unit)
Event Description: Renewal - With Changes - 2ND NOTICE OF DEFICIENCY ISSUED
Actual Date: 02/07/1996

Closure:
EPA Id: CAD088504881
Facility Type: Permitted - Operating
Unit Names: OTHRTRT1 (GPRA Unit)
Event Description: Closure Administrative - ISSUE CLOSURE VERIFICATION
Actual Date: 06/14/2011

EPA Id: CAD088504881
Facility Type: Permitted - Operating
Unit Names: Not reported
Event Description: Closure Administrative - ISSUE CLOSURE VERIFICATION
Actual Date: 05/23/2017

Alias:
EPA Id: CAD088504881
Facility Type: Permitted - Operating
Alias Type: FRS
Alias: 110000621300

EPA Id: CAD088504881
Facility Type: Permitted - Operating
Alias Type: Project Code (Site Code)
Alias: 400226

EPA Id: CAD088504881
Facility Type: Permitted - Operating
Alias Type: Alternate Name
Alias: KINSBURSKY BROS. SUPPLY, INC.

EPA Id: CAD088504881
Facility Type: Permitted - Operating
Alias Type: Alternate Name
Alias: KINSBURSKY BROTHERS SUPPLY, INC.

J50 **DEOCAMP MOTORS** **RCRA-SQG** **1000593534**
SSE **904 N ANAHEIM BLVD** **FINDS** **CAD982447005**
1/8-1/4 **ANAHEIM, CA 92805** **ECHO**
0.225 mi.
1187 ft. **Site 2 of 2 in cluster J**

Relative:
Higher

Actual:
159 ft.

RCRA-SQG:
Date form received by agency: 04/12/1991
Facility name: DEOCAMP MOTORS
Facility address: 904 N ANAHEIM BLVD
ANAHEIM, CA 92805
EPA ID: CAD982447005
Mailing address: N ANAHEIM BLVD
ANAHEIM, CA 92805
Contact: ENVIRONMENTAL MANAGER
Contact address: 904 N ANAHEIM BLVD
ANAHEIM, CA 92805

DEOCAMP MOTORS (Continued) **1000593534**

Contact country:	US
Contact telephone:	714-776-2979
Contact email:	Not reported
EPA Region:	09
Classification:	Small Small Quantity Generator
Description:	Handler: generates more than 100 and less than 1000 kg of hazardous waste during any calendar month and accumulates less than 6000 kg of hazardous waste at any time; or generates 100 kg or less of hazardous waste during any calendar month, and accumulates more than 1000 kg of hazardous waste at any time

Owner/Operator Summary:

Owner/operator name:	NOT REQUIRED
Owner/operator address:	NOT REQUIRED NOT REQUIRED, ME 99999
Owner/operator country:	Not reported
Owner/operator telephone:	415-555-1212
Owner/operator email:	Not reported
Owner/operator fax:	Not reported
Owner/operator extension:	Not reported
Legal status:	Private
Owner/Operator Type:	Operator
Owner/Op start date:	Not reported
Owner/Op end date:	Not reported

Owner/operator name:	HONORATO & JULIUS DEOCAMPO
Owner/operator address:	NOT REQUIRED NOT REQUIRED, ME 99999
Owner/operator country:	Not reported
Owner/operator telephone:	415-555-1212
Owner/operator email:	Not reported
Owner/operator fax:	Not reported
Owner/operator extension:	Not reported
Legal status:	Private
Owner/Operator Type:	Owner
Owner/Op start date:	Not reported
Owner/Op end date:	Not reported

Handler Activities Summary:

U.S. importer of hazardous waste:	No
Mixed waste (haz. and radioactive):	No
Recycler of hazardous waste:	No
Transporter of hazardous waste:	Yes
Treater, storer or disposer of HW:	No
Underground injection activity:	No
On-site burner exemption:	No
Furnace exemption:	No
Used oil fuel burner:	No
Used oil processor:	No
User oil refiner:	No
Used oil fuel marketer to burner:	No
Used oil Specification marketer:	No
Used oil transfer facility:	No
Used oil transporter:	No

Violation Status: No violations found

DEOCAMP MOTORS (Continued) **1000593534**

FINDS:

Registry ID: 110002815133

Environmental Interest/Information System
RCRAInfo is a national information system that supports the Resource Conservation and Recovery Act (RCRA) program through the tracking of events and activities related to facilities that generate, transport, and treat, store, or dispose of hazardous waste. RCRAInfo allows RCRA program staff to track the notification, permit, compliance, and corrective action activities required under RCRA.

Click this hyperlink while viewing on your computer to access additional FINDS: detail in the EDR Site Report.

ECHO:
Envid: 1000593534
Registry ID: 110002815133
DFR URL: http://echo.epa.gov/detailed-facility-report?fid=110002815133

M51 **ROBERTSONS READY MIX ANAHEIM B** **CA LUST** **U001578532**
NE **201 E COMMERCIAL ST** **CA HIST UST** **N/A**
1/8-1/4 **ANAHEIM, CA 92801** **CA NPDES**
0.235 mi.
1243 ft. **Site 1 of 6 in cluster M**

Relative:
Higher

Actual:
165 ft.

LUST:
Lead Agency: ANAHEIM CITY
Case Type: LUST Cleanup Site
Geo Track: http://geotracker.waterboards.ca.gov/profile_report.asp?global_id=T0605900868
Global Id: T0605900868
Latitude: 33.8526915
Longitude: -117.9175626
Status: Completed - Case Closed
Status Date: 10/15/1999
Case Worker: ROW
RB Case Number: 083001098T
Local Agency: ANAHEIM CITY
File Location: Not reported
Local Case Number: Not reported
Potential Media Affect: Soil
Potential Contaminants of Concern: Diesel
Site History: Not reported

LUST:
Global Id: T0605900868
Contact Type: Local Agency Caseworker
Contact Name: RICHARD O. WILSON
Organization Name: ANAHEIM CITY
Address: 201 S. ANAHEIM BLVD. #601
City: ANAHEIM
Email: dwilson@anaheim.net
Phone Number: Not reported

Global Id: T0605900868
Contact Type: Regional Board Caseworker

ROBERTSONS READY MIX ANAHEIM B (Continued) **U001578532**

Contact Name: VALERIE JAHN-BULL
Organization Name: SANTA ANA RWQCB (REGION 8)
Address: 3737 MAIN STREET, SUITE 500
City: RIVERSIDE
Email: vjahn-bull@waterboards.ca.gov
Phone Number: 9517824903

LUST:
Global Id: T0605900868
Action Type: Other
Date: 11/30/1988
Action: Leak Reported

Global Id: T0605900868
Action Type: ENFORCEMENT
Date: 08/13/2013
Action: File review

Global Id: T0605900868
Action Type: Other
Date: 10/15/1988
Action: Leak Stopped

Global Id: T0605900868
Action Type: ENFORCEMENT
Date: 10/15/1999
Action: Closure/No Further Action Letter

Global Id: T0605900868
Action Type: ENFORCEMENT
Date: 10/15/1999
Action: Closure/No Further Action Letter

Global Id: T0605900868
Action Type: Other
Date: 10/15/1988
Action: Leak Discovery

LUST:
Global Id: T0605900868
Status: Completed - Case Closed
Status Date: 10/15/1999

Global Id: T0605900868
Status: Open - Case Begin Date
Status Date: 10/15/1988

Global Id: T0605900868
Status: Open - Remediation
Status Date: 02/13/1995

Global Id: T0605900868
Status: Open - Site Assessment
Status Date: 11/01/1988

Global Id: T0605900868

ROBERTSONS READY MIX ANAHEIM B (Continued) **U001578532**

Status: Open - Site Assessment
Status Date: 12/14/1988

HIST UST:

File Number:	Not reported
URL:	Not reported
Region:	STATE
Facility ID:	00000008302
Facility Type:	Other
Other Type:	CONCRETE PLANT
Contact Name:	DAVE LEADFORD
Telephone:	7145251183
Owner Name:	WERNER CORPORATION
Owner Address:	P.O. BOX 4303
Owner City,St,Zip:	ANAHEIM, CA 92801
Total Tanks:	0004
Tank Num:	001
Container Num:	4
Year Installed:	Not reported
Tank Capacity:	00004000
Tank Used for:	PRODUCT
Type of Fuel:	REGULAR
Container Construction Thickness:	Not reported
Leak Detection:	Stock Inventor
Tank Num:	002
Container Num:	3
Year Installed:	Not reported
Tank Capacity:	00010000
Tank Used for:	PRODUCT
Type of Fuel:	DIESEL
Container Construction Thickness:	Not reported
Leak Detection:	Stock Inventor
Tank Num:	003
Container Num:	2
Year Installed:	Not reported
Tank Capacity:	00010000
Tank Used for:	PRODUCT
Type of Fuel:	DIESEL
Container Construction Thickness:	Not reported
Leak Detection:	Stock Inventor
Tank Num:	004
Container Num:	1
Year Installed:	Not reported
Tank Capacity:	00010000
Tank Used for:	PRODUCT
Type of Fuel:	DIESEL
Container Construction Thickness:	Not reported
Leak Detection:	Stock Inventor

NPDES:

Npdes Number: Not reported

ROBERTSONS READY MIX ANAHEIM B (Continued) **U001578532**

Facility Status:	Not reported
Agency Id:	Not reported
Region:	8
Regulatory Measure Id:	208756
Order No:	Not reported
Regulatory Measure Type:	Industrial
Place Id:	Not reported
WDID:	8 30I011159
Program Type:	Not reported
Adoption Date Of Regulatory Measure:	Not reported
Effective Date Of Regulatory Measure:	Not reported
Expiration Date Of Regulatory Measure:	Not reported
Termination Date Of Regulatory Measure:	Not reported
Discharge Name:	Not reported
Discharge Address:	Not reported
Discharge City:	Not reported
Discharge State:	Not reported
Discharge Zip:	Not reported
RECEIVED DATE:	05/09/2008
PROCESSED DATE:	09/16/1994
STATUS CODE NAME:	Active
STATUS DATE:	09/16/1994
PLACE SIZE:	4.2
PLACE SIZE UNIT:	Acres
FACILITY CONTACT NAME:	Roger Hortick
FACILITY CONTACT TITLE:	Not reported
FACILITY CONTACT PHONE:	951-493-6500
FACILITY CONTACT PHONE EXT:	Not reported
FACILITY CONTACT EMAIL:	roger@rrmca.com
OPERATOR NAME:	Robertsons Ready Mix
OPERATOR ADDRESS:	PO Box 3600
OPERATOR CITY:	Corona
OPERATOR STATE:	California
OPERATOR ZIP:	92878
OPERATOR CONTACT NAME:	Roger Hortick
OPERATOR CONTACT TITLE:	Not reported
OPERATOR CONTACT PHONE:	951-493-6500
OPERATOR CONTACT PHONE EXT:	Not reported
OPERATOR CONTACT EMAIL:	roger@rrmca.com
OPERATOR TYPE:	Private Business
DEVELOPER NAME:	Not reported
DEVELOPER ADDRESS:	Not reported
DEVELOPER CITY:	Not reported
DEVELOPER STATE:	California
DEVELOPER ZIP:	Not reported
DEVELOPER CONTACT NAME:	Not reported
DEVELOPER CONTACT TITLE:	Not reported
CONSTYPE LINEAR UTILITY IND:	Not reported
EMERGENCY PHONE NO:	Not reported
EMERGENCY PHONE EXT:	Not reported
CONSTYPE ABOVE GROUND IND:	Not reported
CONSTYPE BELOW GROUND IND:	Not reported
CONSTYPE CABLE LINE IND:	Not reported
CONSTYPE COMM LINE IND:	Not reported
CONSTYPE COMMERTIAL IND:	Not reported
CONSTYPE ELECTRICAL LINE IND:	Not reported
CONSTYPE GAS LINE IND:	Not reported

ROBERTSONS READY MIX ANAHEIM B (Continued) **U001578532**

CONSTYPE INDUSTRIAL IND:	Not reported
CONSTYPE OTHER DESRIPTION:	Not reported
CONSTYPE OTHER IND:	Not reported
CONSTYPE RECONS IND:	Not reported
CONSTYPE RESIDENTIAL IND:	Not reported
CONSTYPE TRANSPORT IND:	Not reported
CONSTYPE UTILITY DESCRIPTION:	Not reported
CONSTYPE UTILITY IND:	Not reported
CONSTYPE WATER SEWER IND:	Not reported
DIR DISCHARGE USWATER IND:	N
RECEIVING WATER NAME:	Santa Ana River
CERTIFIER NAME:	Roger Hortick
CERTIFIER TITLE:	Environmental Director
CERTIFICATION DATE:	09-FEB-17
PRIMARY SIC:	3273-Ready-Mixed Concrete
SECONDARY SIC:	Not reported
TERTIARY SIC:	Not reported
Npdes Number:	CAS000001
Facility Status:	Active
Agency Id:	0
Region:	8
Regulatory Measure Id:	208756
Order No:	97-03-DWQ
Regulatory Measure Type:	Enrollee
Place Id:	Not reported
WDID:	8 30I011159
Program Type:	Industrial
Adoption Date Of Regulatory Measure:	Not reported
Effective Date Of Regulatory Measure:	09/16/1994
Expiration Date Of Regulatory Measure:	Not reported
Termination Date Of Regulatory Measure:	Not reported
Discharge Name:	Robertsons Ready Mix
Discharge Address:	PO Box 3600
Discharge City:	Corona
Discharge State:	California
Discharge Zip:	92878
RECEIVED DATE:	Not reported
PROCESSED DATE:	Not reported
STATUS CODE NAME:	Not reported
STATUS DATE:	Not reported
PLACE SIZE:	Not reported
PLACE SIZE UNIT:	Not reported
FACILITY CONTACT NAME:	Not reported
FACILITY CONTACT TITLE:	Not reported
FACILITY CONTACT PHONE:	Not reported
FACILITY CONTACT PHONE EXT:	Not reported
FACILITY CONTACT EMAIL:	Not reported
OPERATOR NAME:	Not reported
OPERATOR ADDRESS:	Not reported
OPERATOR CITY:	Not reported
OPERATOR STATE:	Not reported
OPERATOR ZIP:	Not reported
OPERATOR CONTACT NAME:	Not reported
OPERATOR CONTACT TITLE:	Not reported
OPERATOR CONTACT PHONE:	Not reported
OPERATOR CONTACT PHONE EXT:	Not reported

ROBERTSONS READY MIX ANAHEIM B (Continued) **U001578532**

OPERATOR CONTACT EMAIL:	Not reported
OPERATOR TYPE:	Not reported
DEVELOPER NAME:	Not reported
DEVELOPER ADDRESS:	Not reported
DEVELOPER CITY:	Not reported
DEVELOPER STATE:	Not reported
DEVELOPER ZIP:	Not reported
DEVELOPER CONTACT NAME:	Not reported
DEVELOPER CONTACT TITLE:	Not reported
CONSTYPE LINEAR UTILITY IND:	Not reported
EMERGENCY PHONE NO:	Not reported
EMERGENCY PHONE EXT:	Not reported
CONSTYPE ABOVE GROUND IND:	Not reported
CONSTYPE BELOW GROUND IND:	Not reported
CONSTYPE CABLE LINE IND:	Not reported
CONSTYPE COMM LINE IND:	Not reported
CONSTYPE COMMERTIAL IND:	Not reported
CONSTYPE ELECTRICAL LINE IND:	Not reported
CONSTYPE GAS LINE IND:	Not reported
CONSTYPE INDUSTRIAL IND:	Not reported
CONSTYPE OTHER DESRIPTION:	Not reported
CONSTYPE OTHER IND:	Not reported
CONSTYPE RECONS IND:	Not reported
CONSTYPE RESIDENTIAL IND:	Not reported
CONSTYPE TRANSPORT IND:	Not reported
CONSTYPE UTILITY DESCRIPTION:	Not reported
CONSTYPE UTILITY IND:	Not reported
CONSTYPE WATER SEWER IND:	Not reported
DIR DISCHARGE USWATER IND:	Not reported
RECEIVING WATER NAME:	Not reported
CERTIFIER NAME:	Not reported
CERTIFIER TITLE:	Not reported
CERTIFICATION DATE:	Not reported
PRIMARY SIC:	Not reported
SECONDARY SIC:	Not reported
TERTIARY SIC:	Not reported

M52 **ROBERTSON'S READY MIX** **CA UST** **U003970829**
NE **201 E COMMERCIAL ST** **N/A**
1/8-1/4 **ANAHEIM, CA 92801**
0.235 mi.
1243 ft. **Site 2 of 6 in cluster M**

Relative:
Higher

Actual:
165 ft.

UST:

Facility ID:	30-011-000230
Permitting Agency:	Anaheim City Fire Department
Latitude:	33.85321
Longitude:	-117.91714

M53 NE 1/8-1/4 0.235 mi. 1243 ft. | **WERNER CORPORATION** | **CA LUST** | **S120834768** | **N/A**

201 COMMERCIAL
ANAHEIM, CA 92801

Site 3 of 6 in cluster M

Relative: Higher

Actual: 165 ft.

ORANGE CO. LUST:

Region:	ORANGE
Facility Id:	88UT192
Released Substance:	Diesel fuel oil and additives, Nos.1-D, 2-D, 2-4; Gasoline-Automotive (motor gasoline and additives), leaded & unleaded
Date Closed:	04/01/1991
Record ID:	RO0001018

M54 NE 1/8-1/4 0.235 mi. 1243 ft. | **WERNER CORP** | **RCRA-SQG** | **1000686668**
CA LUST | **CAD983640186**

201 E COMMERCIAL
ANAHEIM, CA 92801

CA SWEEPS UST
CA HIST UST
CA FID UST
FINDS
ECHO
CA EMI
CA WDS

Site 4 of 6 in cluster M

Relative: Higher

Actual: 165 ft.

RCRA-SQG:

Date form received by agency:	06/17/1992
Facility name:	WERNER CORP
Facility address:	201 E COMMERCIAL ANAHEIM, CA 92801
EPA ID:	CAD983640186
Contact:	DAVID LEADFORD
Contact address:	201 E COMMERCIAL ANAHEIM, CA 92801
Contact country:	US
Contact telephone:	714-525-7183
Contact email:	Not reported
EPA Region:	09
Classification:	Small Small Quantity Generator
Description:	Handler: generates more than 100 and less than 1000 kg of hazardous waste during any calendar month and accumulates less than 6000 kg of hazardous waste at any time; or generates 100 kg or less of hazardous waste during any calendar month, and accumulates more than 1000 kg of hazardous waste at any time

Owner/Operator Summary:

Owner/operator name:	WERNER CORP
Owner/operator address:	201 E COMMERCIAL ANAHEIM, CA 92801
Owner/operator country:	Not reported
Owner/operator telephone:	714-525-7183
Owner/operator email:	Not reported
Owner/operator fax:	Not reported
Owner/operator extension:	Not reported
Legal status:	Private
Owner/Operator Type:	Owner
Owner/Op start date:	Not reported
Owner/Op end date:	Not reported

WERNER CORP (Continued) **1000686668**

Handler Activities Summary:

U.S. importer of hazardous waste:	No
Mixed waste (haz. and radioactive):	No
Recycler of hazardous waste:	No
Transporter of hazardous waste:	No
Treater, storer or disposer of HW:	No
Underground injection activity:	No
On-site burner exemption:	No
Furnace exemption:	No
Used oil fuel burner:	No
Used oil processor:	No
User oil refiner:	No
Used oil fuel marketer to burner:	No
Used oil Specification marketer:	No
Used oil transfer facility:	No
Used oil transporter:	No

Violation Status: No violations found

LUST REG 8:

Region:	8
County:	Orange
Regional Board:	Santa Ana Region
Facility Status:	Case Closed
Case Number:	083001098T
Local Case Num:	Not reported
Case Type:	Soil only
Substance:	Diesel
Qty Leaked:	Not reported
Abate Method:	FPED
Cross Street:	LEMON
Enf Type:	CLOS
Funding:	State Funds
How Discovered:	Inventory Control
How Stopped:	Not reported
Leak Cause:	Structure Failure
Leak Source:	Tank
Global ID:	T0605900868
How Stopped Date:	10/15/1988
Enter Date:	12/14/1988
Date Confirmation of Leak Began:	11/1/1988
Date Preliminary Assessment Began:	Not reported
Discover Date:	10/15/1988
Enforcement Date:	Not reported
Close Date:	10/15/1999
Date Prelim Assessment Workplan Submitted:	Not reported
Date Pollution Characterization Began:	12/14/1988
Date Remediation Plan Submitted:	2/13/1995
Date Remedial Action Underway:	Not reported
Date Post Remedial Action Monitoring:	Not reported
Enter Date:	12/14/1988
GW Qualifies:	<
Soil Qualifies:	<
Operator:	Not reported
Facility Contact:	Not reported
Interim:	Not reported
Oversite Program:	LUST

WERNER CORP (Continued) **1000686668**

Latitude:	33.85285821
Longitude:	-117.9161109
MTBE Date:	4/26/1999
Max MTBE GW:	5
MTBE Concentration:	2
Max MTBE Soil:	.1
MTBE Fuel:	0
MTBE Tested:	MTBE Detected. Site tested for MTBE & MTBE detected
MTBE Class:	Not reported
Staff:	VJJ
Staff Initials:	ROW
Lead Agency:	Local Agency
Local Agency:	30011
Hydr Basin #:	COASTAL PLAIN OF ORA
Beneficial:	Not reported
Priority:	Not reported
Cleanup Fund Id:	Not reported
Work Suspended:	Not reported
Summary:	FREE PRODUCT REMOVAL FROM 30 FT.B.G. POSSIBLE SECOND PLUME AT 45 TO 50 FT. 5/92

SWEEPS UST:

Status:	Active
Comp Number:	3878
Number:	1
Board Of Equalization:	44-017877
Referral Date:	03-21-94
Action Date:	06-23-94
Created Date:	12-31-88
Owner Tank Id:	Not reported
SWRCB Tank Id:	30-011-003878-000001
Tank Status:	A
Capacity:	10000
Active Date:	11-03-92
Tank Use:	M.V. FUEL
STG:	P
Content:	DIESEL
Number Of Tanks:	5

Status:	Active
Comp Number:	3878
Number:	1
Board Of Equalization:	44-017877
Referral Date:	03-21-94
Action Date:	06-23-94
Created Date:	12-31-88
Owner Tank Id:	Not reported
SWRCB Tank Id:	30-011-003878-000003
Tank Status:	A
Capacity:	10000
Active Date:	11-03-92
Tank Use:	M.V. FUEL
STG:	P
Content:	DIESEL
Number Of Tanks:	Not reported

Status:	Active
Comp Number:	3878

WERNER CORP (Continued) **1000686668**

Number: 1
Board Of Equalization: 44-017877
Referral Date: 03-21-94
Action Date: 06-23-94
Created Date: 12-31-88
Owner Tank Id: Not reported
SWRCB Tank Id: 30-011-003878-000004
Tank Status: A
Capacity: 10000
Active Date: 11-03-92
Tank Use: M.V. FUEL
STG: P
Content: DIESEL
Number Of Tanks: Not reported

Status: Active
Comp Number: 3878
Number: 1
Board Of Equalization: 44-017877
Referral Date: 03-21-94
Action Date: 06-23-94
Created Date: 12-31-88
Owner Tank Id: Not reported
SWRCB Tank Id: 30-011-003878-000005
Tank Status: A
Capacity: 4000
Active Date: 11-03-92
Tank Use: M.V. FUEL
STG: P
Content: PRM UNLEADED
Number Of Tanks: Not reported

Status: Active
Comp Number: 3878
Number: 1
Board Of Equalization: 44-017877
Referral Date: 03-21-94
Action Date: 06-23-94
Created Date: 12-31-88
Owner Tank Id: Not reported
SWRCB Tank Id: 30-011-003878-000006
Tank Status: A
Capacity: 10000
Active Date: 03-21-94
Tank Use: M.V. FUEL
STG: P
Content: DIESEL
Number Of Tanks: Not reported

HIST UST:
File Number: 0001F0F3
URL: http://geotracker.waterboards.ca.gov/ustpdfs/pdf/0001F0F3.pdf
Region: Not reported
Facility ID: Not reported
Facility Type: Not reported
Other Type: Not reported
Contact Name: Not reported

WERNER CORP (Continued) **1000686668**

Telephone:	Not reported
Owner Name:	Not reported
Owner Address:	Not reported
Owner City,St,Zip:	Not reported
Total Tanks:	Not reported

Tank Num:	Not reported
Container Num:	Not reported
Year Installed:	Not reported
Tank Capacity:	Not reported
Tank Used for:	Not reported
Type of Fuel:	Not reported
Container Construction Thickness:	Not reported
Leak Detection:	Not reported

Click here for Geo Tracker PDF:

CA FID UST:

Facility ID:	30000877
Regulated By:	UTNKA
Regulated ID:	Not reported
Cortese Code:	Not reported
SIC Code:	Not reported
Facility Phone:	7145251183
Mail To:	Not reported
Mailing Address:	201 COMMERCIAL ST
Mailing Address 2:	Not reported
Mailing City,St,Zip:	ANAHEIM 92801
Contact:	Not reported
Contact Phone:	Not reported
DUNs Number:	Not reported
NPDES Number:	Not reported
EPA ID:	Not reported
Comments:	Not reported
Status:	Active

FINDS:

Registry ID: 110041627530

Environmental Interest/Information System
US EPA TRIS (Toxics Release Inventory System) contains information from facilities on the amounts of over 300 listed toxic chemicals that these facilities release directly to air, water, land, or that are transported off-site.

STATE MASTER

Registry ID: 110002878967

Environmental Interest/Information System
RCRAInfo is a national information system that supports the Resource Conservation and Recovery Act (RCRA) program through the tracking of events and activities related to facilities that generate, transport, and treat, store, or dispose of hazardous waste. RCRAInfo allows RCRA program staff to track the notification, permit, compliance, and

WERNER CORP (Continued) **1000686668**

corrective action activities required under RCRA.

STATE MASTER

Registry ID: 110055869163

Environmental Interest/Information System
STATE MASTER

Click this hyperlink while viewing on your computer to access
additional FINDS: detail in the EDR Site Report.

ECHO:

Envid:	1000686668
Registry ID:	110041627530
DFR URL:	http://echo.epa.gov/detailed-facility-report?fid=110041627530

Envid:	1000686668
Registry ID:	110002878967
DFR URL:	http://echo.epa.gov/detailed-facility-report?fid=110002878967

EMI:

Year:	2006
County Code:	30
Air Basin:	SC
Facility ID:	100962
Air District Name:	SC
SIC Code:	3273
Air District Name:	SOUTH COAST AQMD
Community Health Air Pollution Info System:	Not reported
Consolidated Emission Reporting Rule:	Not reported
Total Organic Hydrocarbon Gases Tons/Yr:	.0073839662447257383
Reactive Organic Gases Tons/Yr:	.007
Carbon Monoxide Emissions Tons/Yr:	0
NOX - Oxides of Nitrogen Tons/Yr:	0
SOX - Oxides of Sulphur Tons/Yr:	.006
Particulate Matter Tons/Yr:	3.769
Part. Matter 10 Micrometers and Smllr Tons/Yr:	3.00448

Year:	2007
County Code:	30
Air Basin:	SC
Facility ID:	100962
Air District Name:	SC
SIC Code:	3273
Air District Name:	SOUTH COAST AQMD
Community Health Air Pollution Info System:	Not reported
Consolidated Emission Reporting Rule:	Not reported
Total Organic Hydrocarbon Gases Tons/Yr:	.0073839662447257383
Reactive Organic Gases Tons/Yr:	.007
Carbon Monoxide Emissions Tons/Yr:	0
NOX - Oxides of Nitrogen Tons/Yr:	0
SOX - Oxides of Sulphur Tons/Yr:	.006
Particulate Matter Tons/Yr:	3.769
Part. Matter 10 Micrometers and Smllr Tons/Yr:	3.00448

WERNER CORP (Continued) **1000686668**

WDS:

Facility ID:	Santa Ana River 30I011159
Facility Type:	Industrial - Facility that treats and/or disposes of liquid or semisolid wastes from any servicing, producing, manufacturing or processing operation of whatever nature, including mining, gravel washing, geothermal operations, air conditioning, ship building and repairing, oil production, storage and disposal operations, water pumping.
Facility Status:	Active - Any facility with a continuous or seasonal discharge that is under Waste Discharge Requirements.
NPDES Number:	CAS000001 The 1st 2 characters designate the state. The remaining 7 are assigned by the Regional Board
Subregion:	8
Facility Telephone:	Not reported
Facility Contact:	CRAIG PHILLIPS
Agency Name:	ROBERTSONS READY MIX-CORONA
Agency Address:	PO BOX 1659
Agency City,St,Zip:	CORONA 928781659
Agency Contact:	CRAIG PHILLIPS
Agency Telephone:	9096852200
Agency Type:	Private
SIC Code:	0
SIC Code 2:	Not reported
Primary Waste Type:	Not reported
Primary Waste:	Not reported
Waste Type2:	Not reported
Waste2:	Not reported
Primary Waste Type:	Not reported
Secondary Waste:	Not reported
Secondary Waste Type:	Not reported
Design Flow:	0
Baseline Flow:	0
Reclamation:	Not reported
POTW:	Not reported
Treat To Water:	Minor Threat to Water Quality. A violation of a regional board order should cause a relatively minor impairment of beneficial uses compared to a major or minor threat. Not: All nurds without a TTWQ will be considered a minor threat to water quality unless coded at a higher Level. A Zero (0) may be used to code those NURDS that are found to represent no threat to water quality.
Complexity:	Category C - Facilities having no waste treatment systems, such as cooling water dischargers or thosewho must comply through best management practices, facilities with passive waste treatment and disposal systems, such as septic systems with subsurface disposal, or dischargers having waste storage systems with land disposal such as dairy waste ponds.

N55 **TOXCO INC** **RCRA NonGen / NLR** **1006930204**
North **125 EAST COMMERCIAL STREET** **CAR000146449**
1/8-1/4 **ANAHEIM, CA 92801**
0.239 mi.
1264 ft. **Site 1 of 3 in cluster N**

Relative:
Higher

Actual:
162 ft.

RCRA NonGen / NLR:

Date form received by agency:	08/04/2003
Facility name:	TOXCO INC
Facility address:	125 EAST COMMERCIAL STREET

TOXCO INC (Continued) **1006930204**

	SUITE A
	ANAHEIM, CA 92801
EPA ID:	CAR000146449
Contact:	DAVID G MILLER
Contact address:	125 EAST COMMERCIAL STREET SUITE A
	ANAHEIM, CA 92801
Contact country:	US
Contact telephone:	714-879-2067
Contact email:	Not reported
EPA Region:	09
Classification:	Non-Generator
Description:	Handler: Non-Generators do not presently generate hazardous waste

Owner/Operator Summary:

Owner/operator name:	TOXCO INC
Owner/operator address:	Not reported
	Not reported
Owner/operator country:	Not reported
Owner/operator telephone:	Not reported
Owner/operator email:	Not reported
Owner/operator fax:	Not reported
Owner/operator extension:	Not reported
Legal status:	Private
Owner/Operator Type:	Owner
Owner/Op start date:	02/01/1994
Owner/Op end date:	Not reported

Owner/operator name:	TOXCO INC
Owner/operator address:	Not reported
	Not reported
Owner/operator country:	Not reported
Owner/operator telephone:	Not reported
Owner/operator email:	Not reported
Owner/operator fax:	Not reported
Owner/operator extension:	Not reported
Legal status:	Private
Owner/Operator Type:	Operator
Owner/Op start date:	02/01/1994
Owner/Op end date:	Not reported

Handler Activities Summary:

U.S. importer of hazardous waste:	Yes
Mixed waste (haz. and radioactive):	No
Recycler of hazardous waste:	No
Transporter of hazardous waste:	Yes
Treater, storer or disposer of HW:	No
Underground injection activity:	No
On-site burner exemption:	No
Furnace exemption:	No
Used oil fuel burner:	No
Used oil processor:	No
User oil refiner:	No
Used oil fuel marketer to burner:	No
Used oil Specification marketer:	No
Used oil transfer facility:	No
Used oil transporter:	No

TOXCO INC (Continued) **1006930204**

. Waste code: D001
. Waste name: IGNITABLE WASTE

. Waste code: D002
. Waste name: CORROSIVE WASTE

. Waste code: D003
. Waste name: REACTIVE WASTE

. Waste code: D004
. Waste name: ARSENIC

. Waste code: D005
. Waste name: BARIUM

. Waste code: D006
. Waste name: CADMIUM

. Waste code: D007
. Waste name: CHROMIUM

. Waste code: D008
. Waste name: LEAD

. Waste code: D009
. Waste name: MERCURY

. Waste code: D010
. Waste name: SELENIUM

. Waste code: D011
. Waste name: SILVER

Violation Status: No violations found

N56 **MOTIVE ENERGY** **RCRA-LQG** **1007091439**
North **125 EAST COMMERCIAL STREET** **CAR000149468**
1/8-1/4 **ANAHEIM, CA 92801**
0.239 mi.
1264 ft. **Site 2 of 3 in cluster N**

Relative:
Higher

Actual:
162 ft.

RCRA-LQG:

Date form received by agency:	08/07/2017
Facility name:	MOTIVE ENERGY
Facility address:	125 EAST COMMERCIAL STREET BUILDING B ANAHEIM, CA 92801
EPA ID:	CAR000149468
Contact:	JIM A DUNKELBERGER
Contact address:	125 EAST COMMERCIAL STREET BUILDING B ANAHEIM, CA 92801
Contact country:	US
Contact telephone:	714-888-2525
Telephone ext.:	1117
Contact email:	JDUNKELBERGER@MOTIVE-ENERGY.COM
EPA Region:	09
Land type:	Private
Classification:	Large Quantity Generator
Description:	Handler: generates 1,000 kg or more of hazardous waste during any

MOTIVE ENERGY (Continued) **1007091439**

calendar month; or generates more than 1 kg of acutely hazardous waste during any calendar month; or generates more than 100 kg of any residue or contaminated soil, waste or other debris resulting from the cleanup of a spill, into or on any land or water, of acutely hazardous waste during any calendar month; or generates 1 kg or less of acutely hazardous waste during any calendar month, and accumulates more than 1 kg of acutely hazardous waste at any time; or generates 100 kg or less of any residue or contaminated soil, waste or other debris resulting from the cleanup of a spill, into or on any land or water, of acutely hazardous waste during any calendar month, and accumulates more than 100 kg of that material at any time

Owner/Operator Summary:

Owner/operator name:	ROBERT ISTWAN
Owner/operator address:	125 EAST COMMERCIAL STREET BUILDING B ANAHEIM, CA 92801
Owner/operator country:	US
Owner/operator telephone:	714-888-2525
Owner/operator email:	Not reported
Owner/operator fax:	Not reported
Owner/operator extension:	Not reported
Legal status:	Private
Owner/Operator Type:	Owner
Owner/Op start date:	01/01/2004
Owner/Op end date:	Not reported

Owner/operator name:	JIM DUNKELBERGER
Owner/operator address:	Not reported Not reported
Owner/operator country:	Not reported
Owner/operator telephone:	Not reported
Owner/operator email:	Not reported
Owner/operator fax:	Not reported
Owner/operator extension:	Not reported
Legal status:	Private
Owner/Operator Type:	Operator
Owner/Op start date:	01/01/2015
Owner/Op end date:	Not reported

Handler Activities Summary:

U.S. importer of hazardous waste:	No
Mixed waste (haz. and radioactive):	No
Recycler of hazardous waste:	No
Transporter of hazardous waste:	No
Treater, storer or disposer of HW:	No
Underground injection activity:	No
On-site burner exemption:	No
Furnace exemption:	No
Used oil fuel burner:	No
Used oil processor:	No
User oil refiner:	No
Used oil fuel marketer to burner:	No
Used oil Specification marketer:	No
Used oil transfer facility:	No
Used oil transporter:	No

MOTIVE ENERGY (Continued) **1007091439**

. Waste code: 221
. Waste name: Waste oil and mixed oil

. Waste code: 791
. Waste name: Liquids with pH < 2

. Waste code: D002
. Waste name: CORROSIVE WASTE

. Waste code: D008
. Waste name: LEAD

Historical Generators:
Date form received by agency: 06/15/2010
Site name: MOTIVE ENERGY
Classification: Large Quantity Generator

. Waste code: 181
. Waste name: Other inorganic solid waste

. Waste code: 223
. Waste name: Unspecified oil-containing waste

. Waste code: 352
. Waste name: Other organic solids

. Waste code: 792
. Waste name: Liquids with pH < 2 with metals

. Waste code: D001
. Waste name: IGNITABLE WASTE

. Waste code: D002
. Waste name: CORROSIVE WASTE

. Waste code: D003
. Waste name: REACTIVE WASTE

. Waste code: D006
. Waste name: CADMIUM

. Waste code: D008
. Waste name: LEAD

. Waste code: D009
. Waste name: MERCURY

Date form received by agency: 12/02/2003
Site name: MOTIVE ENERGY
Classification: Small Quantity Generator

. Waste code: D002
. Waste name: CORROSIVE WASTE

. Waste code: D008
. Waste name: LEAD

MOTIVE ENERGY (Continued) **1007091439**

Facility Has Received Notices of Violations:
Regulation violated: Not reported
Area of violation: Generators - General
Date violation determined: 10/24/2008
Date achieved compliance: Not reported
Violation lead agency: State
Enforcement action: Not reported
Enforcement action date: Not reported
Enf. disposition status: Not reported
Enf. disp. status date: Not reported
Enforcement lead agency: Not reported
Proposed penalty amount: Not reported
Final penalty amount: Not reported
Paid penalty amount: Not reported

Evaluation Action Summary:
Evaluation date: 11/19/2013
Evaluation: COMPLIANCE EVALUATION INSPECTION ON-SITE
Area of violation: Not reported
Date achieved compliance: Not reported
Evaluation lead agency: State

Evaluation date: 10/29/2010
Evaluation: COMPLIANCE EVALUATION INSPECTION ON-SITE
Area of violation: Not reported
Date achieved compliance: Not reported
Evaluation lead agency: State

Evaluation date: 10/24/2008
Evaluation: COMPLIANCE EVALUATION INSPECTION ON-SITE
Area of violation: Generators - General
Date achieved compliance: Not reported
Evaluation lead agency: State

N57
North
1/8-1/4
0.239 mi.
1264 ft.

K B I INVESTMENTS L L C **RCRA-SQG** **1004677601**
125 E COMMERCIAL **CAR000099408**
ANAHEIM, CA 92801

Site 3 of 3 in cluster N

Relative:
Higher

Actual:
162 ft.

RCRA-SQG:
Date form received by agency: 07/05/2001
Facility name: K B I INVESTMENTS L L C
Facility address: 125 E COMMERCIAL
ANAHEIM, CA 92801-1183
EPA ID: CAR000099408
Mailing address: 1314 N ANAHEIM BLVD
ANAHEIM, CA 92801
Contact: PAUL JOHNSON
Contact address: 1314 N ANAHEIM BLVD
ANAHEIM, CA 92801
Contact country: US
Contact telephone: 714-738-8516
Contact email: Not reported
EPA Region: 09
Classification: Small Small Quantity Generator
Description: Handler: generates more than 100 and less than 1000 kg of hazardous waste during any calendar month and accumulates less than 6000 kg of

K B I INVESTMENTS L L C (Continued) **1004677601**

hazardous waste at any time; or generates 100 kg or less of hazardous waste during any calendar month, and accumulates more than 1000 kg of hazardous waste at any time

Owner/Operator Summary:

Owner/operator name:	K B I INVESTMENTS L L C
Owner/operator address:	1314 N ANAHEIM BLVD ANAHEIM, CA 92801
Owner/operator country:	Not reported
Owner/operator telephone:	714-738-8516
Owner/operator email:	Not reported
Owner/operator fax:	Not reported
Owner/operator extension:	Not reported
Legal status:	Private
Owner/Operator Type:	Owner
Owner/Op start date:	Not reported
Owner/Op end date:	Not reported

Handler Activities Summary:

U.S. importer of hazardous waste:	No
Mixed waste (haz. and radioactive):	No
Recycler of hazardous waste:	No
Transporter of hazardous waste:	No
Treater, storer or disposer of HW:	No
Underground injection activity:	No
On-site burner exemption:	No
Furnace exemption:	No
Used oil fuel burner:	No
Used oil processor:	No
User oil refiner:	No
Used oil fuel marketer to burner:	No
Used oil Specification marketer:	No
Used oil transfer facility:	No
Used oil transporter:	No

. Waste code: D000
. Waste name: Not Defined

. Waste code: D001
. Waste name: IGNITABLE WASTE

. Waste code: D008
. Waste name: LEAD

Historical Generators:

Date form received by agency:	07/05/2001
Site name:	K B I INVESTMENTS L L C
Classification:	Small Quantity Generator
Violation Status:	No violations found

O58 East 1/8-1/4 0.247 mi. 1305 ft. | **RICHARDS W C OF CALIFORNIA**
1116 NO OLIVE ST
ANAHEIM, CA 92801 | **CA ENVIROSTOR** **S109467208**
CA SLIC **N/A**
CA HWP

Site 1 of 6 in cluster O

Relative: Higher

Actual: 165 ft.

ENVIROSTOR:

Facility ID:	60001458
Status:	No Further Action
Status Date:	04/12/2013
Site Code:	401575
Site Type:	Evaluation
Site Type Detailed:	Evaluation
Acres:	1.03
NPL:	NO
Regulatory Agencies:	US EPA
Lead Agency:	US EPA
Program Manager:	Not reported
Supervisor:	Robert Senga
Division Branch:	Cleanup Cypress
Assembly:	72
Senate:	29
Special Program:	EPA - PASI
Restricted Use:	NO
Site Mgmt Req:	NONE SPECIFIED
Funding:	EPA Grant
Latitude:	33.84908
Longitude:	-117.9135
APN:	NONE SPECIFIED
Past Use:	ILLEGAL DUMPING, PAINT MANUFACTURING
Potential COC:	TPH-diesel TPH-gas 1,1,1-Trichloroethane (TCA Trichloroethylene (TCE Benzoic acid Chlorobenzene Diethyl phthalate 2,4-Dimethylphenol N-Nitrosodiphenylamine Naphthalene
Confirmed COC:	TPH-diesel TPH-gas 1,1,1-Trichloroethane (TCA Benzoic acid Naphthalene N-Nitrosodiphenylamine Trichloroethylene (TCE Diethyl phthalate 2,4-Dimethylphenol
Potential Description:	OTH, SOIL
Alias Name:	401575
Alias Type:	Project Code (Site Code)
Alias Name:	60001458
Alias Type:	Envirostor ID Number

Completed Info:

Completed Area Name:	PROJECT WIDE
Completed Sub Area Name:	Not reported
Completed Document Type:	PA/SI Reassessment
Completed Date:	03/21/2012
Comments:	USEPA final signature page uploaded.
Future Area Name:	Not reported
Future Sub Area Name:	Not reported
Future Document Type:	Not reported
Future Due Date:	Not reported
Schedule Area Name:	Not reported
Schedule Sub Area Name:	Not reported
Schedule Document Type:	Not reported
Schedule Due Date:	Not reported
Schedule Revised Date:	Not reported

RICHARDS W C OF CALIFORNIA (Continued) **S109467208**

SLIC:

Region:	STATE
Facility Status:	**Completed - Case Closed**
Status Date:	05/23/1995
Global Id:	SLT8R2053983
Lead Agency:	SANTA ANA RWQCB (REGION 8)
Lead Agency Case Number:	Not reported
Latitude:	33.848939
Longitude:	-117.912859
Case Type:	Cleanup Program Site
Case Worker:	Not reported
Local Agency:	Not reported
RB Case Number:	SLT8R205
File Location:	Not reported
Potential Media Affected:	Not reported
Potential Contaminants of Concern:	Not reported
Site History:	Not reported

Click here to access the California GeoTracker records for this facility:

HWP:

EPA Id:	CAD009521618
Cleanup Status:	PROTECTIVE FILER
Latitude:	33.84908
Longitude:	-117.9135
Facility Type:	Historical - Non-Operating
Facility Size:	Not reported
Team:	Not reported
Supervisor:	Not reported
Site Code:	Not reported
Assembly District:	69
Senate District:	29
Public Information Officer:	Not reported
Public Information Officer:	Not reported

Activities:

EPA Id:	CAD009521618
Facility Type:	Historical - Non-Operating
Unit Names:	CONTAIN1, TANKSTR1
Event Description:	Protective Filer Status - PROTECTIVE FILER (APPROVED)
Actual Date:	01/12/1989

EPA Id:	CAD009521618
Facility Type:	Historical - Non-Operating
Unit Names:	CONTAIN1, TANKSTR1
Event Description:	Protective Filer Status - PROTECTIVE FILER (RECEIVED)
Actual Date:	03/19/1986

O59 East 1/8-1/4 0.247 mi. 1305 ft.

RICHARDS W C OF CALIFORNIA
1116 NORTH OLIVE STREET
ANAHEIM, CA 92801

SEMS **1000239796**
CORRACTS **CAD009521618**
RCRA-TSDF
RCRA NonGen / NLR

Site 2 of 6 in cluster O

Relative: Higher

Actual: 165 ft.

SEMS:

Site ID:	903367
EPA ID:	CAD009521618
Federal Facility:	N
NPL:	Not on the NPL
Non NPL Status:	NFRAP-Site does not qualify for the NPL based on existing information

Following information was gathered from the prior CERCLIS update completed in 10/2013:

Site ID:	0903367
EPA ID:	CAD009521618
Facility County:	ORANGE
Short Name:	RICHARDS W C OF CALIFORIN
Congressional District:	38
IFMS ID:	Not reported
SMSA Number:	0360
USGC Hydro Unit:	18070201
Federal Facility:	Not a Federal Facility
DMNSN Number:	0.00000
Site Orphan Flag:	N
RCRA ID:	E
USGS Quadrangle:	Not reported
Site Init By Prog:	Not reported
NFRAP Flag:	Not reported
Parent ID:	Not reported
RST Code:	Not reported
EPA Region:	09
Classification:	Not reported
Site Settings Code:	Not reported
NPL Status:	Not on the NPL
DMNSN Unit Code:	Not reported
RBRAC Code:	Not reported
RResp Fed Agency Code:	Not reported
Non NPL Status:	Other Cleanup Activity: State-Lead Cleanup
Non NPL Status Date:	02/26/08
Site Fips Code:	06059
CC Concurrence Date:	/ /
CC Concurrence FY:	Not reported
Alias EPA ID:	Not reported
Site FUDS Flag:	Not reported

CERCLIS Site Contact Name(s):

Contact ID:	13003854.00000
Contact Name:	Leslie Ramirez
Contact Tel:	(415) 972-3978
Contact Title:	Site Assessment Manager (SAM)
Contact Email:	Not reported

Contact ID:	13003858.00000
Contact Name:	Sharon Murray
Contact Tel:	(415) 972-4250
Contact Title:	Site Assessment Manager (SAM)
Contact Email:	Not reported

RICHARDS W C OF CALIFORNIA (Continued) **1000239796**

Contact ID: 13004003.00000
Contact Name: Carl Brickner
Contact Tel: Not reported
Contact Title: Site Assessment Manager (SAM)
Contact Email: Not reported

Alias Comments: Not reported
Site Description: Deferal changed per schedule. 3/07 MM

CERCLIS Assessment History:

Action Code: 001
Action: DISCOVERY
Date Started: / /
Date Completed: 04/01/91
Priority Level: Not reported
Operable Unit: SITEWIDE
Primary Responsibility: EPA Fund-Financed
Planning Status: Not reported
Urgency Indicator: Not reported
Action Anomaly: Not reported

Action Code: 001
Action: PRELIMINARY ASSESSMENT
Date Started: / /
Date Completed: 10/21/91
Priority Level: Deferred to RCRA (Subtitle C)
Operable Unit: SITEWIDE
Primary Responsibility: EPA Fund-Financed
Planning Status: Not reported
Urgency Indicator: Not reported
Action Anomaly: Not reported

Action Code: 001
Action: SITE REASSESSMENT
Date Started: / /
Date Completed: 10/01/03
Priority Level: Not reported
Operable Unit: SITEWIDE
Primary Responsibility: EPA Fund-Financed
Planning Status: Not reported
Urgency Indicator: Not reported
Action Anomaly: Not reported

Action Code: 002
Action: SITE REASSESSMENT
Date Started: / /
Date Completed: 03/21/12
Priority Level: Assessment Complete - Decision Needed
Operable Unit: SITEWIDE
Primary Responsibility: State, Fund Financed
Planning Status: Not reported
Urgency Indicator: Not reported
Action Anomaly: Not reported

RICHARDS W C OF CALIFORNIA (Continued) **1000239796**

CORRACTS:

EPA ID:	CAD009521618
EPA Region:	09
Area Name:	ENTIRE FACILITY
Actual Date:	19910920
Action:	CA075ME - CA Prioritization, Facility or area was assigned a medium corrective action priority
NAICS Code(s):	32551 Paint and Coating Manufacturing
Original schedule date:	Not reported
Schedule end date:	Not reported

RCRA-TSDF:

Date form received by agency:	10/19/1993
Facility name:	RICHARDS W C OF CALIFORNIA
Facility address:	1116 NORTH OLIVE STREET ANAHEIM, CA 92801
EPA ID:	CAD009521618
Contact:	Not reported
Contact address:	Not reported Not reported
Contact country:	US
Contact telephone:	Not reported
Contact email:	Not reported
EPA Region:	09
Land type:	Facility is not located on Indian land. Additional information is not known.
Classification:	TSDF
Description:	Handler is engaged in the treatment, storage or disposal of hazardous waste
Classification:	Non-Generator
Description:	Handler: Non-Generators do not presently generate hazardous waste

Owner/Operator Summary:

Owner/operator name:	W C RICHARDS CO
Owner/operator address:	3355 W 123RD STREET BLUE ISLAND, IL 60406
Owner/operator country:	Not reported
Owner/operator telephone:	312-928-7800
Owner/operator email:	Not reported
Owner/operator fax:	Not reported
Owner/operator extension:	Not reported
Legal status:	Private
Owner/Operator Type:	Owner
Owner/Op start date:	Not reported
Owner/Op end date:	Not reported

Owner/operator name:	W C RICHARDS CO
Owner/operator address:	3355 W 123RD STREET CITY NOT REPORTED, IL 99999
Owner/operator country:	Not reported
Owner/operator telephone:	312-928-7800
Owner/operator email:	Not reported
Owner/operator fax:	Not reported
Owner/operator extension:	Not reported

RICHARDS W C OF CALIFORNIA (Continued) **1000239796**

Legal status: Private
Owner/Operator Type: Operator
Owner/Op start date: Not reported
Owner/Op end date: Not reported

Handler Activities Summary:
U.S. importer of hazardous waste: No
Mixed waste (haz. and radioactive): No
Recycler of hazardous waste: No
Transporter of hazardous waste: No
Treater, storer or disposer of HW: No
Underground injection activity: No
On-site burner exemption: No
Furnace exemption: No
Used oil fuel burner: No
Used oil processor: No
User oil refiner: No
Used oil fuel marketer to burner: No
Used oil Specification marketer: No
Used oil transfer facility: No
Used oil transporter: No

Historical Generators:
Date form received by agency: 08/18/1980
Site name: RICHARDS W C OF CALIFORNIA
Classification: Large Quantity Generator

Corrective Action Summary:
Event date: 09/20/1991
Event: LEAD AGENCY DETERMINATION

Event date: 09/20/1991
Event: CA PRIORITIZATION-MEDIUM CA PRIORITY

Event date: 09/20/1991
Event: NCAPS RANKING/PRIORITY

Event date: 09/20/1991
Event: PA OR CERCLA INSPECTION

Violation Status: No violations found

Evaluation Action Summary:
Evaluation date: 08/08/1988
Evaluation: COMPLIANCE EVALUATION INSPECTION ON-SITE
Area of violation: Not reported
Date achieved compliance: Not reported
Evaluation lead agency: State

O60 **CA AST** **A100324078**
East **1116 N OLIVE ST** **N/A**
1/8-1/4 **ANAHEIM, CA**
0.247 mi.
1305 ft. **Site 3 of 6 in cluster O**

Relative:
Higher

Actual:
165 ft.

AST:

Certified Unified Program Agencies:	Anaheim
Owner:	JAMES PRODUCTIONS INC
Total Gallons:	1,500
CERSID:	Not reported
Facility ID:	Not reported
Business Name:	Not reported
Phone:	Not reported
Fax:	Not reported
Mailing Address:	Not reported
Mailing Address City:	Not reported
Mailing Address State:	Not reported
Mailing Address Zip Code:	Not reported
Operator Name:	Not reported
Operator Phone:	Not reported
Owner Phone:	Not reported
Owner Mail Address:	Not reported
Owner State:	Not reported
Owner Zip Code:	Not reported
Owner Country:	Not reported
Property Owner Name:	Not reported
Property Owner Phone:	Not reported
Property Owner Mailing Address:	Not reported
Property Owner City:	Not reported
Property Owner Stat :	Not reported
Property Owner Zip Code:	Not reported
Property Owner Country:	Not reported
EPAID:	Not reported

O61 **JAMES PRODUCTIONS INC** **CA AST** **A100421103**
East **1116 N OLIVE ST** **N/A**
1/8-1/4 **ANAHEIM, CA 92801**
0.247 mi.
1305 ft. **Site 4 of 6 in cluster O**

Relative:
Higher

Actual:
165 ft.

AST:

Certified Unified Program Agencies:	Not reported
Owner:	JAMES PRODUCTIONS INC
Total Gallons:	Not reported
CERSID:	10429819
Facility ID:	30-011-000980
Business Name:	JAMES PRODUCTIONS INC
Phone:	7145639778
Fax:	7145639164
Mailing Address:	1116 North Olive Street
Mailing Address City:	Anaheim
Mailing Address State:	CA
Mailing Address Zip Code:	92801
Operator Name:	James Productions, Inc
Operator Phone:	7145639778
Owner Phone:	7145639778
Owner Mail Address:	1116 N OLIVE ST
Owner State:	CA
Owner Zip Code:	92801

JAMES PRODUCTIONS INC (Continued) **A100421103**

Owner Country:	United States
Property Owner Name:	Garrett James
Property Owner Phone:	714-270-0653
Property Owner Mailing Address:	40 Coronado Pte
Property Owner City:	Laguna Niguel
Property Owner Stat :	CA
Property Owner Zip Code:	92677
Property Owner Country:	United States
EPAID:	Not reported

O62 **RICHARDS W C OF CALIFORNIA** **CA ENVIROSTOR** **S118757541**
East **1116 NO OLIVE ST** **N/A**
1/8-1/4 **ANAHEIM, CA 92801**
0.247 mi.
1305 ft. **Site 5 of 6 in cluster O**

Relative:
Higher

Actual:
165 ft.

ENVIROSTOR:

Facility ID:	80001635
Status:	No Action Required
Status Date:	06/19/2013
Site Code:	Not reported
Site Type:	Corrective Action
Site Type Detailed:	Corrective Action
Acres:	1.15
NPL:	NO
Regulatory Agencies:	NONE SPECIFIED
Lead Agency:	NONE SPECIFIED
Program Manager:	Not reported
Supervisor:	* Unknown
Division Branch:	Cleanup Cypress
Assembly:	69
Senate:	29
Special Program:	Not reported
Restricted Use:	NO
Site Mgmt Req:	NONE SPECIFIED
Funding:	Not reported
Latitude:	33.84908
Longitude:	-117.9135
APN:	NONE SPECIFIED
Past Use:	NONE SPECIFIED
Potential COC:	NONE SPECIFIED
Confirmed COC:	NONE SPECIFIED
Potential Description:	NONE SPECIFIED
Alias Name:	CAD009521618
Alias Type:	EPA Identification Number
Alias Name:	80001635
Alias Type:	Envirostor ID Number

Completed Info:

Completed Area Name:	PROJECT WIDE
Completed Sub Area Name:	Not reported
Completed Document Type:	Preliminary Assessment Report
Completed Date:	09/20/1991
Comments:	Not reported
Future Area Name:	Not reported
Future Sub Area Name:	Not reported
Future Document Type:	Not reported

RICHARDS W C OF CALIFORNIA (Continued) **S118757541**

Future Due Date:	Not reported
Schedule Area Name:	Not reported
Schedule Sub Area Name:	Not reported
Schedule Document Type:	Not reported
Schedule Due Date:	Not reported
Schedule Revised Date:	Not reported

O63
East
1/8-1/4
0.247 mi.
1305 ft.

RICHARDS, W.C./SPEC CARRIER **CA SLIC** **S101541108**
1116 N OLIVE STREET **N/A**
ANAHEIM, CA

Site 6 of 6 in cluster O

Relative:
Higher

Actual:
165 ft.

SLIC REG 8:

Type:	Soil and Groundwater
Facility Status:	Closed
Staff:	XXX
Substance:	TCA
Lead Agency:	Regional Board
Location Code:	A-24
Thomas Bros Code:	768-J3

M64
NE
1/4-1/2
0.251 mi.
1324 ft.

BRIDGEFORD FOOD CORPORATI **CA LUST** **S102425751**
1308 PATT **CA HIST CORTESE** **N/A**
ANAHEIM, CA 92801

Site 5 of 6 in cluster M

Relative:
Higher

Actual:
166 ft.

LUST REG 8:

Region:	8
County:	Orange
Regional Board:	Santa Ana Region
Facility Status:	Pollution Characterization
Case Number:	083000474T
Local Case Num:	Not reported
Case Type:	Soil only
Substance:	Gasoline
Qty Leaked:	Not reported
Abate Method:	Not reported
Cross Street:	COMMERCIAL
Enf Type:	Not reported
Funding:	Not reported
How Discovered:	Not reported
How Stopped:	Not reported
Leak Cause:	Not reported
Leak Source:	Not reported
Global ID:	T0605900381
How Stopped Date:	Not reported
Enter Date:	7/21/1987
Date Confirmation of Leak Began:	Not reported
Date Preliminary Assessment Began:	Not reported
Discover Date:	Not reported
Enforcement Date:	Not reported
Close Date:	6/16/1987
Date Prelim Assessment Workplan Submitted:	Not reported
Date Pollution Characterization Began:	7/20/1987

BRIDGEFORD FOOD CORPORATI (Continued) **S102425751**

Date Remediation Plan Submitted:	Not reported
Date Remedial Action Underway:	Not reported
Date Post Remedial Action Monitoring:	Not reported
Enter Date:	7/21/1987
GW Qualifies:	Not reported
Soil Qualifies:	Not reported
Operator:	Not reported
Facility Contact:	Not reported
Interim:	Not reported
Oversite Program:	LUST
Latitude:	33.85281
Longitude:	-117.9153489
MTBE Date:	Not reported
Max MTBE GW:	Not reported
MTBE Concentration:	0
Max MTBE Soil:	Not reported
MTBE Fuel:	1
MTBE Tested:	Site NOT Tested for MTBE.Includes Unknown and Not Analyzed.
MTBE Class:	*
Staff:	VJJ
Staff Initials:	ROW
Lead Agency:	Local Agency
Local Agency:	30011
Hydr Basin #:	COASTAL PLAIN OF ORA
Beneficial:	Not reported
Priority:	Not reported
Cleanup Fund Id:	Not reported
Work Suspended:	Not reported

Summary: Not reported

HIST CORTESE:

Region:	CORTESE
Facility County Code:	30
Reg By:	LTNKA
Reg Id:	083000474T

---

65 ENE 1/4-1/2 0.252 mi. 1329 ft.

SYNRES CHEMICAL CO **SEMS-ARCHIVE** **1003878370**
1211 N OLIVE ST **CAD076050442**
ANAHEIM, CA 92803

Relative: Higher

Actual: 166 ft.

SEMS-ARCHIVE:

Site ID:	901581
EPA ID:	CAD076050442
Federal Facility:	N
NPL:	Not on the NPL
Non NPL Status:	NFRAP-Site does not qualify for the NPL based on existing information

Following information was gathered from the prior CERCLIS update completed in 10/2013:

Site ID:	0901581
Federal Facility:	Not a Federal Facility
NPL Status:	Not on the NPL
Non NPL Status:	NFRAP-Site does not qualify for the NPL based on existing information

CERCLIS-NFRAP Site Contact Details:

Contact Sequence ID:	13288542.00000

SYNRES CHEMICAL CO (Continued) **1003878370**

Person ID: 13003854.00000

Contact Sequence ID: 13294137.00000
Person ID: 13003858.00000

Contact Sequence ID: 13299995.00000
Person ID: 13004003.00000

CERCLIS-NFRAP Assessment History:
Action: DISCOVERY
Date Started: / /
Date Completed: 11/01/87
Priority Level: Not reported

Action: ARCHIVE SITE
Date Started: / /
Date Completed: 01/25/90
Priority Level: Not reported

Action: SITE INSPECTION
Date Started: / /
Date Completed: 01/25/90
Priority Level: NFRAP-Site does not qualify for the NPL based on existing information

Action: PRELIMINARY ASSESSMENT
Date Started: / /
Date Completed: 05/31/89
Priority Level: Low priority for further assessment

P66 **FACILITY 13113-1** **CA HIST CORTESE** **S105022495**
East **411 B JULIANNA** **N/A**
1/4-1/2 **ANAHEIM, CA 92801**
0.256 mi.
1353 ft. **Site 1 of 2 in cluster P**

Relative:
Higher

Actual:
164 ft.

HIST CORTESE:
Region: CORTESE
Facility County Code: 30
Reg By: LTNKA
Reg Id: 3038

Q67 **LA PALMA** **CA WMUDS/SWAT** **S103442610**
WSW **LA PALMA AVE & HARBOR BLVD** **N/A**
1/4-1/2 **ANAHEIM, CA**
0.260 mi.
1373 ft. **Site 1 of 3 in cluster Q**

Relative:
Lower

Actual:
152 ft.

WMUDS/SWAT:
Edit Date: Not reported
Complexity: Not reported
Primary Waste: Not reported
Primary Waste Type: Not reported
Secondary Waste: Not reported
Secondary Waste Type: Not reported
Base Meridian: Not reported
NPID: Not reported

LA PALMA (Continued) **S103442610**

Tonnage:	0
Regional Board ID:	Not reported
Municipal Solid Waste:	False
Superorder:	False
Open To Public:	False
Waste List:	False
Agency Type:	Not reported
Agency Name:	Not reported
Agency Department:	Not reported
Agency Address:	Not reported
Agency City,St,Zip:	Not reported
Agency Contact:	Not reported
Agency Telephone:	Not reported
Land Owner Name:	Not reported
Land Owner Address:	Not reported
Land Owner City,St,Zip:	CA
Land Owner Contact:	Not reported
Land Owner Phone:	Not reported
Region:	8
Facility Type:	Not reported
Facility Description:	Not reported
Facility Telephone:	Not reported
SWAT Facility Name:	Not reported
Primary SIC:	Not reported
Secondary SIC:	Not reported
Comments:	Not reported
Last Facility Editors:	Not reported
Waste Discharge System:	False
Solid Waste Assessment Test Program:	True
Toxic Pits Cleanup Act Program:	False
Resource Conservation Recovery Act:	False
Department of Defence:	False
Solid Waste Assessment Test Program:	Not reported
Threat to Water Quality:	Not reported
Sub Chapter 15:	False
Regional Board Project Officer:	MA
Number of WMUDS at Facility:	1
Section Range:	Not reported
RCRA Facility:	Not reported
Waste Discharge Requirements:	Not reported
Self-Monitoring Rept. Frequency:	Not reported
Waste Discharge System ID:	8 300039NUR
Solid Waste Information ID:	Not reported

Q68 **CEROMET** **CA SLIC** **S106486956**
WSW **500 LA PALMA AVENUE E** **N/A**
1/4-1/2 **ANAHEIM, CA**
0.262 mi.
1382 ft. **Site 2 of 3 in cluster Q**

Relative:
Lower

Actual:
152 ft.

SLIC:

Region:	STATE
Facility Status:	**Completed - Case Closed**
Status Date:	01/19/1999
Global Id:	SLT8R1194063
Lead Agency:	ORANGE COUNTY LOP
Lead Agency Case Number:	Not reported
Latitude:	33.874979

CEROMET (Continued) **S106486956**

Longitude:	-117.749921
Case Type:	Cleanup Program Site
Case Worker:	Not reported
Local Agency:	Not reported
RB Case Number:	SLT8R119
File Location:	Not reported
Potential Media Affected:	Not reported
Potential Contaminants of Concern:	Not reported
Site History:	Not reported

Click here to access the California GeoTracker records for this facility:

L69 **KINSBURSKY BROTHERS, INC.** **OH SWRCY** **S120929786**
North **1314 NORTH LEMON STREET** **N/A**
1/4-1/2 **ANAHEIM, CA 92807**
0.265 mi.
1400 ft. **Site 2 of 3 in cluster L**

Relative:
Higher

Actual:
161 ft.

SWRCY:

Facility Type:	Not reported
Owner Type:	Not reported
Contact Name:	Not reported
Contact Phone:	8005488797
Materials Accepted:	Not reported
Address line2:	Not reported
Phone number2:	Not reported
Fax number:	Not reported
E_mail address:	Not reported
Vendor ID:	739
Category ID:	Lead Shot Recyclers
Web URL:	www.kinsbursky.com
Has coverage area:	Y
Description:	Not reported

L70 **KINSBURSKY BROTHERS** **OH SWRCY** **S120929787**
North **1314 NORTH ANAHEIM BOULEVARD** **N/A**
1/4-1/2 **ANAHEIM, CA 92801**
0.265 mi.
1400 ft. **Site 3 of 3 in cluster L**

Relative:
Higher

Actual:
161 ft.

SWRCY:

Facility Type:	Not reported
Owner Type:	Not reported
Contact Name:	Paul Schneider
Contact Phone:	8005488797
Materials Accepted:	Not reported
Address line2:	Not reported
Phone number2:	7147388516
Fax number:	7144410857
E_mail address:	p.schneider@kinsbursky.com
Vendor ID:	58
Category ID:	Battery Recyclers/Brokers & Disposal Facilities
Web URL:	www.kinsbursky.com/
Has coverage area:	Y
Description:	(877) 461-2345 (Ohio only) Types: All battery chemistries.

R71 WNW 1/4-1/2 0.271 mi. 1431 ft. | **PROPOSED COMMUNITY SCHOOL #9**
N. HARBOR BLVD. AND W. CARL KARCHER WAY
ANAHEIM, CA 92801

CA ENVIROSTOR **S111842223**
CA SCH **N/A**

Site 1 of 5 in cluster R

Relative: Lower

Actual: 155 ft.

ENVIROSTOR:

Facility ID:	60001661
Status:	No Further Action
Status Date:	01/17/2013
Site Code:	404877
Site Type:	School Investigation
Site Type Detailed:	School
Acres:	4
NPL:	NO
Regulatory Agencies:	SMBRP
Lead Agency:	SMBRP
Program Manager:	Christine Chiu
Supervisor:	Shahir Haddad
Division Branch:	Southern California Schools & Brownfields Outreach
Assembly:	72
Senate:	29
Special Program:	Not reported
Restricted Use:	NO
Site Mgmt Req:	NONE SPECIFIED
Funding:	School District
Latitude:	33.8522
Longitude:	-117.9232
APN:	073-083-01, 073-083-13, 073-083-14, 073-083-24, 073-083-27, 073-083-28, 073-083-30, 073-083-31, 073-083-32
Past Use:	AGRICULTURAL - ORCHARD
Potential COC:	Arsenic DDD DDE DDT Lead Polynuclear aromatic hydrocarbons (PAHs
Confirmed COC:	NONE SPECIFIED
Potential Description:	SOIL
Alias Name:	073-083-01
Alias Type:	APN
Alias Name:	073-083-13
Alias Type:	APN
Alias Name:	073-083-14
Alias Type:	APN
Alias Name:	073-083-24
Alias Type:	APN
Alias Name:	073-083-27
Alias Type:	APN
Alias Name:	073-083-28
Alias Type:	APN
Alias Name:	073-083-30
Alias Type:	APN
Alias Name:	073-083-31
Alias Type:	APN
Alias Name:	073-083-32
Alias Type:	APN
Alias Name:	404877
Alias Type:	Project Code (Site Code)
Alias Name:	60001661
Alias Type:	Envirostor ID Number

Completed Info:

Completed Area Name:	PROJECT WIDE
Completed Sub Area Name:	Not reported

PROPOSED COMMUNITY SCHOOL #9 (Continued) **S111842223**

Completed Document Type: Cost Recovery Closeout Memo
Completed Date: 01/24/2013
Comments: DTSC prepared project close out Cost Recovery Unit Memorandum.

Completed Area Name: PROJECT WIDE
Completed Sub Area Name: Not reported
Completed Document Type: Phase 1
Completed Date: 05/21/2012
Comments: On May 21, 2012, DTSC issued a Preliminary Environmental Assessment required determination based on the Phase I report.

Completed Area Name: PROJECT WIDE
Completed Sub Area Name: Not reported
Completed Document Type: Preliminary Endangerment Assessment Report
Completed Date: 01/17/2013
Comments: DTSC approved the PEA with a No Further Action determination.

Completed Area Name: PROJECT WIDE
Completed Sub Area Name: Not reported
Completed Document Type: Environmental Oversight Agreement
Completed Date: 06/28/2012
Comments: On June 28, 2012, the Environmental Oversight Agreement with the Orange County Department of Education to conduct a Preliminary Endangerment Assessment was fully executed.

Future Area Name: Not reported
Future Sub Area Name: Not reported
Future Document Type: Not reported
Future Due Date: Not reported
Schedule Area Name: Not reported
Schedule Sub Area Name: Not reported
Schedule Document Type: Not reported
Schedule Due Date: Not reported
Schedule Revised Date: Not reported

SCH:

Facility ID: 60001661
Site Type: School Investigation
Site Type Detail: School
Site Mgmt. Req.: NONE SPECIFIED
Acres: 4
National Priorities List: NO
Cleanup Oversight Agencies: SMBRP
Lead Agency: SMBRP
Lead Agency Description: DTSC - Site Cleanup Program
Project Manager: Christine Chiu
Supervisor: Shahir Haddad
Division Branch: Southern California Schools & Brownfields Outreach
Site Code: 404877
Assembly: 72
Senate: 29
Special Program Status: Not reported
Status: No Further Action
Status Date: 01/17/2013
Restricted Use: NO
Funding: School District

PROPOSED COMMUNITY SCHOOL #9 (Continued) **S111842223**

Latitude:	33.8522
Longitude:	-117.9232
APN:	073-083-01, 073-083-13, 073-083-14, 073-083-24, 073-083-27, 073-083-28, 073-083-30, 073-083-31, 073-083-32
Past Use:	AGRICULTURAL - ORCHARD
Potential COC:	Arsenic, DDD, DDE, DDT, Lead, Polynuclear aromatic hydrocarbons (PAHs Not reported
Confirmed COC:	NONE SPECIFIED
Potential Description:	SOIL
Alias Name:	073-083-01
Alias Type:	APN
Alias Name:	073-083-13
Alias Type:	APN
Alias Name:	073-083-14
Alias Type:	APN
Alias Name:	073-083-24
Alias Type:	APN
Alias Name:	073-083-27
Alias Type:	APN
Alias Name:	073-083-28
Alias Type:	APN
Alias Name:	073-083-30
Alias Type:	APN
Alias Name:	073-083-31
Alias Type:	APN
Alias Name:	073-083-32
Alias Type:	APN
Alias Name:	404877
Alias Type:	Project Code (Site Code)
Alias Name:	60001661
Alias Type:	Envirostor ID Number

Completed Info:

Completed Area Name:	PROJECT WIDE
Completed Sub Area Name:	Not reported
Completed Document Type:	Cost Recovery Closeout Memo
Completed Date:	01/24/2013
Comments:	DTSC prepared project close out Cost Recovery Unit Memorandum.

Completed Area Name:	PROJECT WIDE
Completed Sub Area Name:	Not reported
Completed Document Type:	Phase 1
Completed Date:	05/21/2012
Comments:	On May 21, 2012, DTSC issued a Preliminary Environmental Assessment required determination based on the Phase I report.

Completed Area Name:	PROJECT WIDE
Completed Sub Area Name:	Not reported
Completed Document Type:	Preliminary Endangerment Assessment Report
Completed Date:	01/17/2013
Comments:	DTSC approved the PEA with a No Further Action determination.

Completed Area Name:	PROJECT WIDE
Completed Sub Area Name:	Not reported
Completed Document Type:	Environmental Oversight Agreement
Completed Date:	06/28/2012
Comments:	On June 28, 2012, the Environmental Oversight Agreement with the Orange County Department of Education to conduct a Preliminary

PROPOSED COMMUNITY SCHOOL #9 (Continued) **S111842223**

Endangerment Assessment was fully executed.

Future Area Name:	Not reported
Future Sub Area Name:	Not reported
Future Document Type:	Not reported
Future Due Date:	Not reported
Schedule Area Name:	Not reported
Schedule Sub Area Name:	Not reported
Schedule Document Type:	Not reported
Schedule Due Date:	Not reported
Schedule Revised Date:	Not reported

M72 **BRIDGFORD FOODS CORPORATION** **CA LUST** **1000188936**
NE **1308 N PATT ST** **CA SWEEPS UST** **N/A**
1/4-1/2 **ANAHEIM, CA 92801** **CA HIST UST**
0.271 mi. **CA FID UST**
1432 ft. **Site 6 of 6 in cluster M**

Relative:
Higher

Actual:
166 ft.

LUST:

Lead Agency:	ANAHEIM CITY
Case Type:	LUST Cleanup Site
Geo Track:	http://geotracker.waterboards.ca.gov/profile_report.asp?global_id=T0605900381
Global Id:	T0605900381
Latitude:	33.85241
Longitude:	-117.915115
Status:	Completed - Case Closed
Status Date:	06/16/1987
Case Worker:	ROW
RB Case Number:	083000474T
Local Agency:	ANAHEIM CITY
File Location:	Not reported
Local Case Number:	Not reported
Potential Media Affect:	Soil
Potential Contaminants of Concern:	Gasoline
Site History:	Not reported

LUST:

Global Id:	T0605900381
Contact Type:	Local Agency Caseworker
Contact Name:	RICHARD O. WILSON
Organization Name:	ANAHEIM CITY
Address:	201 S. ANAHEIM BLVD. #601
City:	ANAHEIM
Email:	dwilson@anaheim.net
Phone Number:	Not reported

Global Id:	T0605900381
Contact Type:	Regional Board Caseworker
Contact Name:	VALERIE JAHN-BULL
Organization Name:	SANTA ANA RWQCB (REGION 8)
Address:	3737 MAIN STREET, SUITE 500
City:	RIVERSIDE
Email:	vjahn-bull@waterboards.ca.gov
Phone Number:	9517824903

LUST:

Global Id:	T0605900381
Action Type:	Other

BRIDGFORD FOODS CORPORATION (Continued) **1000188936**

Date: 06/07/1987
Action: Leak Reported

LUST:
Global Id: T0605900381
Status: Completed - Case Closed
Status Date: 06/16/1987

Global Id: T0605900381
Status: Open - Case Begin Date
Status Date: 06/07/1987

ORANGE CO. LUST:
Region: ORANGE
Facility Id: 87UT109
Released Substance: Gasoline-Automotive (motor gasoline and additives), leaded & unleaded
Date Closed: 04/01/1991
Record ID: RO0001152

SWEEPS UST:
Status: Active
Comp Number: 6607
Number: 9
Board Of Equalization: Not reported
Referral Date: 03-18-92
Action Date: 03-18-92
Created Date: 12-31-88
Owner Tank Id: 742
SWRCB Tank Id: 30-011-006607-000007
Tank Status: A
Capacity: 10000
Active Date: Not reported
Tank Use: M.V. FUEL
STG: W
Content: LEADED
Number Of Tanks: 2

Status: Active
Comp Number: 6607
Number: 9
Board Of Equalization: Not reported
Referral Date: 03-18-92
Action Date: 03-18-92
Created Date: 12-31-88
Owner Tank Id: 742
SWRCB Tank Id: 30-011-006607-000008
Tank Status: A
Capacity: 2000
Active Date: Not reported
Tank Use: M.V. FUEL
STG: W
Content: REG UNLEADED
Number Of Tanks: Not reported

BRIDGFORD FOODS CORPORATION (Continued) **1000188936**

HIST UST:

File Number:	0002E64D
URL:	http://geotracker.waterboards.ca.gov/ustpdfs/pdf/0002E64D.pdf
Region:	STATE
Facility ID:	00000053753
Facility Type:	Other
Other Type:	COMPANY USE
Contact Name:	BLAINE BRIDGFORD
Telephone:	7145265533
Owner Name:	BRIDGFORD FOODS CORP.
Owner Address:	1308 N. PATE ST.
Owner City,St,Zip:	ANAHEIM, CA 92801
Total Tanks:	0002
Tank Num:	001
Container Num:	001
Year Installed:	1971
Tank Capacity:	00010000
Tank Used for:	PRODUCT
Type of Fuel:	REGULAR
Container Construction Thickness:	Not reported
Leak Detection:	Visual, Stock Inventor
Tank Num:	002
Container Num:	002
Year Installed:	1971
Tank Capacity:	00002000
Tank Used for:	PRODUCT
Type of Fuel:	UNLEADED
Container Construction Thickness:	Not reported
Leak Detection:	Visual, Stock Inventor

Click here for Geo Tracker PDF:

CA FID UST:

Facility ID:	30000638
Regulated By:	UTNKA
Regulated ID:	Not reported
Cortese Code:	Not reported
SIC Code:	Not reported
Facility Phone:	7145265533
Mail To:	Not reported
Mailing Address:	1308 N PATT ST
Mailing Address 2:	Not reported
Mailing City,St,Zip:	ANAHEIM 92801
Contact:	Not reported
Contact Phone:	Not reported
DUNs Number:	Not reported
NPDES Number:	Not reported
EPA ID:	Not reported
Comments:	Not reported
Status:	Active

R73 **WORLD OIL #38** **CA LUST** **S105624555**
WNW **1201 HARBOR BLVD** **N/A**
1/4-1/2 **ANAHEIM, CA 92802**
0.272 mi.
1434 ft. **Site 2 of 5 in cluster R**

Relative:
Lower

Actual:
155 ft.

LUST REG 8:

Region:	8
County:	Orange
Regional Board:	Santa Ana Region
Facility Status:	Remediation Plan
Case Number:	083002821T
Local Case Num:	Not reported
Case Type:	Aquifer affected
Substance:	Gasoline
Qty Leaked:	Not reported
Abate Method:	Not reported
Cross Street:	ROMNEYA
Enf Type:	Not reported
Funding:	Not reported
How Discovered:	OM
How Stopped:	Not reported
Leak Cause:	Not reported
Leak Source:	Not reported
Global ID:	T0605901943
How Stopped Date:	Not reported
Enter Date:	6/18/1996
Date Confirmation of Leak Began:	2/26/1996
Date Preliminary Assessment Began:	Not reported
Discover Date:	3/31/1986
Enforcement Date:	Not reported
Close Date:	Not reported
Date Prelim Assessment Workplan Submitted:	Not reported
Date Pollution Characterization Began:	Not reported
Date Remediation Plan Submitted:	8/4/2003
Date Remedial Action Underway:	8/15/1998
Date Post Remedial Action Monitoring:	Not reported
Enter Date:	6/18/1996
GW Qualifies:	=
Soil Qualifies:	Not reported
Operator:	Not reported
Facility Contact:	Not reported
Interim:	Not reported
Oversite Program:	LUST
Latitude:	33.850898
Longitude:	-117.9243242
MTBE Date:	6/4/1997
Max MTBE GW:	9.4
MTBE Concentration:	2
Max MTBE Soil:	Not reported
MTBE Fuel:	1
MTBE Tested:	MTBE Detected. Site tested for MTBE & MTBE detected
MTBE Class:	C
Staff:	TME
Staff Initials:	SW
Lead Agency:	Local Agency
Local Agency:	30011
Hydr Basin #:	COASTAL PLAIN OF ORA
Beneficial:	Not reported

WORLD OIL #38 (Continued) **S105624555**

Priority: Not reported
Cleanup Fund Id: Not reported
Work Suspended: Not reported
Summary: MTBE MAX ND, BENZENE ND 09/03/97.

S74 **BELANGER BROS AUTOMOTIVE** **CA LUST** **S104160987**
SSE **813 ANAHEIM** **CA HIST CORTESE** **N/A**
1/4-1/2 **ANAHEIM, CA 92805**
0.278 mi.
1469 ft. **Site 1 of 2 in cluster S**

Relative:
Higher

Actual:
158 ft.

LUST:
Lead Agency: ORANGE COUNTY LOP
Case Type: LUST Cleanup Site
Geo Track: http://geotracker.waterboards.ca.gov/profile_report.asp?global_id=T0605901076
Global Id: T0605901076
Latitude: 33.8263184
Longitude: -117.910935
Status: Completed - Case Closed
Status Date: 06/20/1990
Case Worker: AM
RB Case Number: 083001423T
Local Agency: ORANGE COUNTY LOP
File Location: Local Agency
Local Case Number: 90UT032
Potential Media Affect: Soil
Potential Contaminants of Concern: Waste Oil / Motor / Hydraulic / Lubricating
Site History: Not reported

LUST:
Global Id: T0605901076
Contact Type: Local Agency Caseworker
Contact Name: ANTHONY MARTINEZ
Organization Name: ORANGE COUNTY LOP
Address: 1241 E. DYER ROAD SUITE 120
City: SANTA ANA
Email: amartinez@ochca.com
Phone Number: 7144336011

Global Id: T0605901076
Contact Type: Regional Board Caseworker
Contact Name: PATRICIA HANNON
Organization Name: SANTA ANA RWQCB (REGION 8)
Address: 3737 MAIN STREET, SUITE 500
City: RIVERSIDE
Email: phannon@waterboards.ca.gov
Phone Number: Not reported

LUST:
Global Id: T0605901076
Action Type: Other
Date: 12/13/1989
Action: Leak Discovery

Global Id: T0605901076
Action Type: Other
Date: 12/13/1989
Action: Leak Reported

BELANGER BROS AUTOMOTIVE (Continued) **S104160987**

LUST:

Global Id:	T0605901076
Status:	Completed - Case Closed
Status Date:	06/20/1990
Global Id:	T0605901076
Status:	Open - Case Begin Date
Status Date:	12/13/1989

LUST REG 8:

Region:	8
County:	Orange
Regional Board:	Santa Ana Region
Facility Status:	Case Closed
Case Number:	083001423T
Local Case Num:	90UT032
Case Type:	Soil only
Substance:	Waste Oil
Qty Leaked:	0
Abate Method:	Not reported
Cross Street:	Not reported
Enf Type:	Not reported
Funding:	Not reported
How Discovered:	Tank Closure
How Stopped:	Close Tank
Leak Cause:	Unknown
Leak Source:	Unknown
Global ID:	T0605901076
How Stopped Date:	9/9/9999
Enter Date:	Not reported
Date Confirmation of Leak Began:	Not reported
Date Preliminary Assessment Began:	Not reported
Discover Date:	12/13/1989
Enforcement Date:	Not reported
Close Date:	6/20/1990
Date Prelim Assessment Workplan Submitted:	Not reported
Date Pollution Characterization Began:	Not reported
Date Remediation Plan Submitted:	Not reported
Date Remedial Action Underway:	Not reported
Date Post Remedial Action Monitoring:	Not reported
Enter Date:	Not reported
GW Qualifies:	Not reported
Soil Qualifies:	Not reported
Operator:	Not reported
Facility Contact:	Not reported
Interim:	Not reported
Oversite Program:	LUST
Latitude:	33.8445172
Longitude:	-117.9169918
MTBE Date:	Not reported
Max MTBE GW:	Not reported
MTBE Concentration:	0
Max MTBE Soil:	Not reported
MTBE Fuel:	0
MTBE Tested:	Not Required to be Tested.

BELANGER BROS AUTOMOTIVE (Continued) **S104160987**

MTBE Class:	*
Staff:	PAH
Staff Initials:	WJ
Lead Agency:	Local Agency
Local Agency:	30000L
Hydr Basin #:	Not reported
Beneficial:	MUN
Priority:	Not reported
Cleanup Fund Id:	Not reported
Work Suspended:	Not reported
Summary:	Not reported

HIST CORTESE:

Region:	CORTESE
Facility County Code:	30
Reg By:	LTNKA
Reg Id:	083001423T

S75 **BELANGER BROS AUTOMOTIVE** **CA LUST** **S113466827**
SSE **813 NORTH ANAHEIM BLVD** **CA HIST UST** **N/A**
1/4-1/2 **ANAHEIM, CA 92805** **CA HAZNET**
0.279 mi.
1473 ft. **Site 2 of 2 in cluster S**

Relative:
Higher

Actual:
158 ft.

ORANGE CO. LUST:

Region:	ORANGE
Facility Id:	90UT032
Released Substance:	Waste oil/Used oil
Date Closed:	06/20/1990
Record ID:	RO0001622

HIST UST:

File Number:	0002ED59
URL:	http://geotracker.waterboards.ca.gov/ustpdfs/pdf/0002ED59.pdf
Region:	Not reported
Facility ID:	Not reported
Facility Type:	Not reported
Other Type:	Not reported
Contact Name:	Not reported
Telephone:	Not reported
Owner Name:	Not reported
Owner Address:	Not reported
Owner City,St,Zip:	Not reported
Total Tanks:	Not reported
Tank Num:	Not reported
Container Num:	Not reported
Year Installed:	Not reported
Tank Capacity:	Not reported
Tank Used for:	Not reported
Type of Fuel:	Not reported
Container Construction Thickness:	Not reported
Leak Detection:	Not reported

Click here for Geo Tracker PDF:

BELANGER BROS AUTOMOTIVE (Continued) **S113466827**

HAZNET:

envid:	S113466827
Year:	2013
GEPAID:	CAL000334500
Contact:	JOSE MENDEZ
Telephone:	7145354444
Mailing Name:	Not reported
Mailing Address:	813 N ANAHEIM BLVD
Mailing City,St,Zip:	ANAHEIM, CA 928051902
Gen County:	Orange
TSD EPA ID:	CAD981696420
TSD County:	Los Angeles
Waste Category:	Not reported
Disposal Method:	Storage, Bulking, And/Or Transfer Off Site--No Treatment/Reovery (H010-H129) Or (H131-H135)
Tons:	0.6255
Cat Decode:	Not reported
Method Decode:	Not reported
Facility County:	Not reported

envid:	S113466827
Year:	2010
GEPAID:	CAL000334500
Contact:	JOSE MENDEZ
Telephone:	7145354444
Mailing Name:	Not reported
Mailing Address:	813 N ANAHEIM BLVD
Mailing City,St,Zip:	ANAHEIM, CA 928051902
Gen County:	Not reported
TSD EPA ID:	CAT080013352
TSD County:	Not reported
Waste Category:	Waste oil and mixed oil
Disposal Method:	Other Recovery Of Reclamation For Reuse Including Acid Regeneration, Organics Recovery Ect
Tons:	1.805
Cat Decode:	Not reported
Method Decode:	Not reported
Facility County:	Orange

Q76
WSW
1/4-1/2
0.285 mi.
1505 ft.

HORACE MANN ELEMENTARY **CA ENVIROSTOR** **S118756659**
560, 580, 600 LA PALMA AVENUE **CA SCH** **N/A**
ANAHEIM, CA 92801

Site 3 of 3 in cluster Q

Relative:
Lower

Actual:
152 ft.

ENVIROSTOR:

Facility ID:	30650002
Status:	No Action Required
Status Date:	11/30/2001
Site Code:	404256
Site Type:	School Investigation
Site Type Detailed:	School
Acres:	0.6
NPL:	NO
Regulatory Agencies:	DTSC
Lead Agency:	DTSC
Program Manager:	Not reported

HORACE MANN ELEMENTARY (Continued) **S118756659**

Supervisor: Shahir Haddad
Division Branch: Southern California Schools & Brownfields Outreach
Assembly: 69
Senate: 29
Special Program: Not reported
Restricted Use: NO
Site Mgmt Req: NONE SPECIFIED
Funding: School District
Latitude: 33.84699
Longitude: -117.9242
APN: NONE SPECIFIED
Past Use: NONE
Potential COC: NONE SPECIFIED No Contaminants found
Confirmed COC: NONE SPECIFIED
Potential Description: NMA
Alias Name: HORACE MANN ELEMENTARY EXPANSION
Alias Type: Alternate Name
Alias Name: ORANGE COUNTY DEPARTMENT OF EDUCATION
Alias Type: Alternate Name
Alias Name: ORANGE COUNTY DEPT OF ED-HORACE MANN ELE
Alias Type: Alternate Name
Alias Name: 404256
Alias Type: Project Code (Site Code)
Alias Name: 30650002
Alias Type: Envirostor ID Number

Completed Info:
Completed Area Name: PROJECT WIDE
Completed Sub Area Name: Not reported
Completed Document Type: Phase 1
Completed Date: 11/30/2001
Comments: Not reported

Completed Area Name: PROJECT WIDE
Completed Sub Area Name: Not reported
Completed Document Type: Cost Recovery Closeout Memo
Completed Date: 06/25/2002
Comments: Not reported

Completed Area Name: PROJECT WIDE
Completed Sub Area Name: Not reported
Completed Document Type: Site Inspections/Visit (Non LUR)
Completed Date: 11/06/2002
Comments: Not reported

Future Area Name: Not reported
Future Sub Area Name: Not reported
Future Document Type: Not reported
Future Due Date: Not reported
Schedule Area Name: Not reported
Schedule Sub Area Name: Not reported
Schedule Document Type: Not reported
Schedule Due Date: Not reported
Schedule Revised Date: Not reported

SCH:

HORACE MANN ELEMENTARY (Continued) **S118756659**

Facility ID:	30650002
Site Type:	School Investigation
Site Type Detail:	School
Site Mgmt. Req.:	NONE SPECIFIED
Acres:	0.6
National Priorities List:	NO
Cleanup Oversight Agencies:	DTSC
Lead Agency:	DTSC
Lead Agency Description:	* DTSC
Project Manager:	Not reported
Supervisor:	Shahir Haddad
Division Branch:	Southern California Schools & Brownfields Outreach
Site Code:	404256
Assembly:	69
Senate:	29
Special Program Status:	Not reported
Status:	No Action Required
Status Date:	11/30/2001
Restricted Use:	NO
Funding:	School District
Latitude:	33.84699
Longitude:	-117.9242
APN:	NONE SPECIFIED
Past Use:	NONE
Potential COC:	NONE SPECIFIED, No Contaminants found
Confirmed COC:	NONE SPECIFIED
Potential Description:	NMA
Alias Name:	HORACE MANN ELEMENTARY EXPANSION
Alias Type:	Alternate Name
Alias Name:	ORANGE COUNTY DEPARTMENT OF EDUCATION
Alias Type:	Alternate Name
Alias Name:	ORANGE COUNTY DEPT OF ED-HORACE MANN ELE
Alias Type:	Alternate Name
Alias Name:	404256
Alias Type:	Project Code (Site Code)
Alias Name:	30650002
Alias Type:	Envirostor ID Number

Completed Info:

Completed Area Name:	PROJECT WIDE
Completed Sub Area Name:	Not reported
Completed Document Type:	Phase 1
Completed Date:	11/30/2001
Comments:	Not reported
Completed Area Name:	PROJECT WIDE
Completed Sub Area Name:	Not reported
Completed Document Type:	Cost Recovery Closeout Memo
Completed Date:	06/25/2002
Comments:	Not reported
Completed Area Name:	PROJECT WIDE
Completed Sub Area Name:	Not reported
Completed Document Type:	Site Inspections/Visit (Non LUR)
Completed Date:	11/06/2002
Comments:	Not reported
Future Area Name:	Not reported

HORACE MANN ELEMENTARY (Continued) **S118756659**

Future Sub Area Name:	Not reported
Future Document Type:	Not reported
Future Due Date:	Not reported
Schedule Area Name:	Not reported
Schedule Sub Area Name:	Not reported
Schedule Document Type:	Not reported
Schedule Due Date:	Not reported
Schedule Revised Date:	Not reported

R77 **CARS 101** **CA LUST** **S106784793**
WNW **1221 HARBOR BLVD** **N/A**
1/4-1/2 **ANAHEIM, CA 92801**
0.287 mi.
1516 ft. **Site 3 of 5 in cluster R**

Relative:
Lower

Actual:
156 ft.

LUST REG 8:

Region:	8
County:	Orange
Regional Board:	Santa Ana Region
Facility Status:	Case Closed
Case Number:	083003257T
Local Case Num:	Not reported
Case Type:	Soil only
Substance:	Waste Oil
Qty Leaked:	Not reported
Abate Method:	Not reported
Cross Street:	Not reported
Enf Type:	CLOS
Funding:	Not reported
How Discovered:	Not reported
How Stopped:	Not reported
Leak Cause:	Not reported
Leak Source:	Not reported
Global ID:	T0605902199
How Stopped Date:	Not reported
Enter Date:	11/3/1998
Date Confirmation of Leak Began:	10/2/1998
Date Preliminary Assessment Began:	3/15/1999
Discover Date:	9/16/1998
Enforcement Date:	Not reported
Close Date:	7/16/1999
Date Prelim Assessment Workplan Submitted:	Not reported
Date Pollution Characterization Began:	Not reported
Date Remediation Plan Submitted:	Not reported
Date Remedial Action Underway:	Not reported
Date Post Remedial Action Monitoring:	Not reported
Enter Date:	11/3/1998
GW Qualifies:	Not reported
Soil Qualifies:	<
Operator:	Not reported
Facility Contact:	Not reported
Interim:	Not reported
Oversite Program:	LUST
Latitude:	33.851193
Longitude:	-117.9243322
MTBE Date:	Not reported
Max MTBE GW:	Not reported
MTBE Concentration:	1

CARS 101 (Continued) **S106784793**

Max MTBE Soil:	.1
MTBE Fuel:	0
MTBE Tested:	MTBE Detected. Site tested for MTBE & MTBE detected
MTBE Class:	*
Staff:	NOM
Staff Initials:	ROW
Lead Agency:	Local Agency
Local Agency:	30011
Hydr Basin #:	COASTAL PLAIN OF ORA
Beneficial:	Not reported
Priority:	Not reported
Cleanup Fund Id:	Not reported
Work Suspended:	Not reported
Summary:	Not reported

R78
WNW
1/4-1/2
0.287 mi.
1516 ft.

SUBARU OF ANAHEIM **CA LUST** **U001578577**
1221 N HARBOR BLVD **CA HIST UST** **N/A**
ANAHEIM, CA 92801

Site 4 of 5 in cluster R

Relative:
Lower

Actual:
156 ft.

LUST:

Lead Agency:	ANAHEIM CITY
Case Type:	LUST Cleanup Site
Geo Track:	http://geotracker.waterboards.ca.gov/profile_report.asp?global_id=T0605902199
Global Id:	T0605902199
Latitude:	33.8515659
Longitude:	-117.9243011
Status:	Completed - Case Closed
Status Date:	07/16/1999
Case Worker:	ROW
RB Case Number:	083003257T
Local Agency:	ANAHEIM CITY
File Location:	Not reported
Local Case Number:	Not reported
Potential Media Affect:	Soil
Potential Contaminants of Concern:	Waste Oil / Motor / Hydraulic / Lubricating
Site History:	Not reported

LUST:

Global Id:	T0605902199
Contact Type:	Regional Board Caseworker
Contact Name:	NANCY OLSON-MARTIN
Organization Name:	SANTA ANA RWQCB (REGION 8)
Address:	3737 MAIN STREET, SUITE 500
City:	RIVERSIDE
Email:	nolson-martin@waterboards.ca.gov
Phone Number:	Not reported

Global Id:	T0605902199
Contact Type:	Local Agency Caseworker
Contact Name:	RICHARD O. WILSON
Organization Name:	ANAHEIM CITY
Address:	201 S. ANAHEIM BLVD. #601
City:	ANAHEIM
Email:	dwilson@anaheim.net
Phone Number:	Not reported

SUBARU OF ANAHEIM (Continued) **U001578577**

LUST:

Global Id:	T0605902199
Action Type:	Other
Date:	10/15/1998
Action:	Leak Reported
Global Id:	T0605902199
Action Type:	Other
Date:	09/16/1998
Action:	Leak Discovery
Global Id:	T0605902199
Action Type:	ENFORCEMENT
Date:	11/24/1999
Action:	Closure/No Further Action Letter
Global Id:	T0605902199
Action Type:	ENFORCEMENT
Date:	07/16/1999
Action:	Closure/No Further Action Letter

LUST:

Global Id:	T0605902199
Status:	Completed - Case Closed
Status Date:	07/16/1999
Global Id:	T0605902199
Status:	Open - Case Begin Date
Status Date:	09/16/1998
Global Id:	T0605902199
Status:	Open - Site Assessment
Status Date:	10/02/1998
Global Id:	T0605902199
Status:	Open - Site Assessment
Status Date:	03/15/1999

HIST UST:

File Number:	Not reported
URL:	Not reported
Region:	STATE
Facility ID:	00000067861
Facility Type:	Other
Other Type:	CAR DEALER
Contact Name:	Not reported
Telephone:	7147729800
Owner Name:	ROWENE P. THOEN
Owner Address:	1197 MUSTANG DR., P.O. BOX 310
Owner City,St,Zip:	SANTA YNEZ, CA 93460
Total Tanks:	0001
Tank Num:	001
Container Num:	1
Year Installed:	Not reported

SUBARU OF ANAHEIM (Continued) **U001578577**

Tank Capacity:	00000500
Tank Used for:	WASTE
Type of Fuel:	5
Container Construction Thickness:	X
Leak Detection:	None

T79 ESE 1/4-1/2 0.295 mi. 1555 ft. **RELIANCE ELECTRIC-ADVANCE SERV** **CA LUST** **1000246016**
1025 N SABINA ST **CA EMI** **N/A**
ANAHEIM, CA 92801

Site 1 of 3 in cluster T

Relative: Higher

Actual: 164 ft.

LUST REG 8:

Region:	8
County:	Orange
Regional Board:	Santa Ana Region
Facility Status:	Case Closed
Case Number:	083001523T
Local Case Num:	Not reported
Case Type:	Soil only
Substance:	Chlorinated Hydrocarbons
Qty Leaked:	Not reported
Abate Method:	Not reported
Cross Street:	LA PALMA
Enf Type:	None Taken
Funding:	Not reported
How Discovered:	Not reported
How Stopped:	Not reported
Leak Cause:	Not reported
Leak Source:	Not reported
Global ID:	T0605901163
How Stopped Date:	Not reported
Enter Date:	5/17/1990
Date Confirmation of Leak Began:	5/9/1990
Date Preliminary Assessment Began:	3/14/1990
Discover Date:	3/16/1990
Enforcement Date:	1/1/1965
Close Date:	3/18/1998
Date Prelim Assessment Workplan Submitted:	Not reported
Date Pollution Characterization Began:	5/16/1990
Date Remediation Plan Submitted:	Not reported
Date Remedial Action Underway:	Not reported
Date Post Remedial Action Monitoring:	Not reported
Enter Date:	5/17/1990
GW Qualifies:	Not reported
Soil Qualifies:	Not reported
Operator:	Not reported
Facility Contact:	Not reported
Interim:	Not reported
Oversite Program:	LUST
Latitude:	33.8476841
Longitude:	-117.9126217
MTBE Date:	Not reported
Max MTBE GW:	Not reported
MTBE Concentration:	0
Max MTBE Soil:	Not reported
MTBE Fuel:	0
MTBE Tested:	Not Required to be Tested.

RELIANCE ELECTRIC-ADVANCE SERV (Continued) **1000246016**

MTBE Class:	*
Staff:	CAB
Staff Initials:	ROW
Lead Agency:	Local Agency
Local Agency:	30011
Hydr Basin #:	COASTAL PLAIN OF ORA
Beneficial:	Not reported
Priority:	Not reported
Cleanup Fund Id:	Not reported
Work Suspended:	Not reported
Summary:	04-08-91: WP DATED 09-13-90 APPROVED. CALL JOSHUA ONG FROMGEOLOGICAL AUDIT FOR AN UPDATE.

EMI:

Year:	1990
County Code:	30
Air Basin:	SC
Facility ID:	18958
Air District Name:	SC
SIC Code:	7384
Air District Name:	SOUTH COAST AQMD
Community Health Air Pollution Info System:	Not reported
Consolidated Emission Reporting Rule:	Not reported
Total Organic Hydrocarbon Gases Tons/Yr:	4
Reactive Organic Gases Tons/Yr:	3
Carbon Monoxide Emissions Tons/Yr:	0
NOX - Oxides of Nitrogen Tons/Yr:	0
SOX - Oxides of Sulphur Tons/Yr:	0
Particulate Matter Tons/Yr:	0
Part. Matter 10 Micrometers and Smllr Tons/Yr:	0

Year:	1995
County Code:	30
Air Basin:	SC
Facility ID:	18958
Air District Name:	SC
SIC Code:	7384
Air District Name:	SOUTH COAST AQMD
Community Health Air Pollution Info System:	Not reported
Consolidated Emission Reporting Rule:	Not reported
Total Organic Hydrocarbon Gases Tons/Yr:	0
Reactive Organic Gases Tons/Yr:	0
Carbon Monoxide Emissions Tons/Yr:	0
NOX - Oxides of Nitrogen Tons/Yr:	0
SOX - Oxides of Sulphur Tons/Yr:	0
Particulate Matter Tons/Yr:	0
Part. Matter 10 Micrometers and Smllr Tons/Yr:	0

T80 ESE 1/4-1/2 0.295 mi. 1555 ft. | **RELIANCE ELECTRIC 1025 N SABINA ST ANAHEIM, CA 92801** | **CA LUST CA HAZNET** | **S113001067 N/A**

Site 2 of 3 in cluster T

Relative: Higher

Actual: 164 ft.

ORANGE CO. LUST:

Region:	ORANGE
Facility Id:	90UT113
Released Substance:	Waste oil/Used oil; Perchlorethylene; Trichloroethane; Gasoline-Automotive (motor gasoline and additives), leaded & unleaded
Date Closed:	04/01/1991
Record ID:	RO0002072

HAZNET:

envid:	S113001067
Year:	1995
GEPAID:	CAD055942973
Contact:	RELIANCE ELECTRIC INDUSTRIAL C
Telephone:	2162665800
Mailing Name:	Not reported
Mailing Address:	1025 N SABINA ST
Mailing City,St,Zip:	ANAHEIM, CA 928012555
Gen County:	Not reported
TSD EPA ID:	CAD089446710
TSD County:	Not reported
Waste Category:	Other organic solids
Disposal Method:	Transfer Station
Tons:	.2000
Cat Decode:	Not reported
Method Decode:	Not reported
Facility County:	Orange

envid:	S113001067
Year:	1995
GEPAID:	CAD055942973
Contact:	RELIANCE ELECTRIC INDUSTRIAL C
Telephone:	2162665800
Mailing Name:	Not reported
Mailing Address:	1025 N SABINA ST
Mailing City,St,Zip:	ANAHEIM, CA 928012555
Gen County:	Not reported
TSD EPA ID:	CAT080011059
TSD County:	Not reported
Waste Category:	Unspecified oil-containing waste
Disposal Method:	Recycler
Tons:	4.1700
Cat Decode:	Not reported
Method Decode:	Not reported
Facility County:	Orange

envid:	S113001067
Year:	1995
GEPAID:	CAD055942973
Contact:	RELIANCE ELECTRIC INDUSTRIAL C
Telephone:	2162665800
Mailing Name:	Not reported
Mailing Address:	1025 N SABINA ST
Mailing City,St,Zip:	ANAHEIM, CA 928012555

RELIANCE ELECTRIC (Continued) **S113001067**

Gen County:	Not reported
TSD EPA ID:	CAT080033681
TSD County:	Not reported
Waste Category:	Unspecified oil-containing waste
Disposal Method:	Disposal, Other
Tons:	.2000
Cat Decode:	Not reported
Method Decode:	Not reported
Facility County:	Orange

envid:	S113001067
Year:	1995
GEPAID:	CAD055942973
Contact:	RELIANCE ELECTRIC INDUSTRIAL C
Telephone:	2162665800
Mailing Name:	Not reported
Mailing Address:	1025 N SABINA ST
Mailing City,St,Zip:	ANAHEIM, CA 928012555
Gen County:	Not reported
TSD EPA ID:	CAD000088252
TSD County:	Not reported
Waste Category:	Unspecified oil-containing waste
Disposal Method:	Transfer Station
Tons:	2.7105
Cat Decode:	Not reported
Method Decode:	Not reported
Facility County:	Orange

envid:	S113001067
Year:	1995
GEPAID:	CAD055942973
Contact:	RELIANCE ELECTRIC INDUSTRIAL C
Telephone:	2162665800
Mailing Name:	Not reported
Mailing Address:	1025 N SABINA ST
Mailing City,St,Zip:	ANAHEIM, CA 928012555
Gen County:	Not reported
TSD EPA ID:	CAD000088252
TSD County:	Not reported
Waste Category:	Other inorganic solid waste
Disposal Method:	Transfer Station
Tons:	3.2000
Cat Decode:	Not reported
Method Decode:	Not reported
Facility County:	Orange

Click this hyperlink while viewing on your computer to access
8 additional CA_HAZNET: record(s) in the EDR Site Report.

T81 ESE 1/4-1/2 0.295 mi. 1555 ft. | **RELIANCE ELECTRIC COMPANY**
1025 N SABINA ST
ANAHEIM, CA 92801 | **CA LUST** **U003803157**
CA UST **N/A**

Site 3 of 3 in cluster T

Relative: Higher

Actual: 164 ft.

LUST:

Lead Agency:	ANAHEIM CITY
Case Type:	LUST Cleanup Site
Geo Track:	http://geotracker.waterboards.ca.gov/profile_report.asp?global_id=T0605901163
Global Id:	T0605901163
Latitude:	33.848324
Longitude:	-117.91278
Status:	Completed - Case Closed
Status Date:	03/18/1998
Case Worker:	ROW
RB Case Number:	083001523T
Local Agency:	ANAHEIM CITY
File Location:	Not reported
Local Case Number:	Not reported
Potential Media Affect:	Soil
Potential Contaminants of Concern:	* Chlorinated Hydrocarbons
Site History:	Not reported

LUST:

Global Id:	T0605901163
Contact Type:	Regional Board Caseworker
Contact Name:	CARL BERNHARDT
Organization Name:	SANTA ANA RWQCB (REGION 8)
Address:	3737 MAIN STREET, SUITE 500
City:	RIVERSIDE
Email:	cbernhardt@waterboards.ca.gov
Phone Number:	9517824495

Global Id:	T0605901163
Contact Type:	Local Agency Caseworker
Contact Name:	RICHARD O. WILSON
Organization Name:	ANAHEIM CITY
Address:	201 S. ANAHEIM BLVD. #601
City:	ANAHEIM
Email:	dwilson@anaheim.net
Phone Number:	Not reported

LUST:

Global Id:	T0605901163
Action Type:	Other
Date:	03/16/1990
Action:	Leak Discovery

Global Id:	T0605901163
Action Type:	Other
Date:	05/11/1990
Action:	Leak Reported

Global Id:	T0605901163
Action Type:	ENFORCEMENT
Date:	03/18/1998
Action:	Closure/No Further Action Letter

RELIANCE ELECTRIC COMPANY (Continued) **U003803157**

Global Id: T0605901163
Action Type: ENFORCEMENT
Date: 10/14/2013
Action: File review

LUST:
Global Id: T0605901163
Status: Completed - Case Closed
Status Date: 03/18/1998

Global Id: T0605901163
Status: Open - Case Begin Date
Status Date: 03/14/1990

Global Id: T0605901163
Status: Open - Site Assessment
Status Date: 03/14/1990

Global Id: T0605901163
Status: Open - Site Assessment
Status Date: 05/09/1990

Global Id: T0605901163
Status: Open - Site Assessment
Status Date: 05/16/1990

UST:
Facility ID: 6741
Permitting Agency: Not reported
Latitude: 33.849677
Longitude: -117.911438

R82
WNW
1/4-1/2
0.298 mi.
1571 ft.

Relative:
Lower

Actual:
156 ft.

WORLD OIL CO
1201 NORTH HARBOR
ANAHEIM, CA 92801

Site 5 of 5 in cluster R

RCRA-SQG **1000278361**
CA LUST **CAD981160591**
CA SWEEPS UST
CA HIST UST
CA FID UST
FINDS
ECHO

RCRA-SQG:
Date form received by agency: 09/01/1996
Facility name: WORLD OIL CO
Facility address: 1201 NORTH HARBOR
ANAHEIM, CA 92801
EPA ID: CAD981160591
Mailing address: 9302 S GARFIELD
SOUTH GATE, CA 90280
Contact: Not reported
Contact address: Not reported
Not reported
Contact country: US
Contact telephone: Not reported
Contact email: Not reported
EPA Region: 09
Classification: Small Small Quantity Generator

WORLD OIL CO (Continued) **1000278361**

Description: Handler: generates more than 100 and less than 1000 kg of hazardous waste during any calendar month and accumulates less than 6000 kg of hazardous waste at any time; or generates 100 kg or less of hazardous waste during any calendar month, and accumulates more than 1000 kg of hazardous waste at any time

Owner/Operator Summary:

Owner/operator name:	WORLD OIL MARKETING CO #38
Owner/operator address:	NOT REQUIRED NOT REQUIRED, ME 99999
Owner/operator country:	Not reported
Owner/operator telephone:	415-555-1212
Owner/operator email:	Not reported
Owner/operator fax:	Not reported
Owner/operator extension:	Not reported
Legal status:	Private
Owner/Operator Type:	Owner
Owner/Op start date:	Not reported
Owner/Op end date:	Not reported

Owner/operator name:	NOT REQUIRED
Owner/operator address:	NOT REQUIRED NOT REQUIRED, ME 99999
Owner/operator country:	Not reported
Owner/operator telephone:	415-555-1212
Owner/operator email:	Not reported
Owner/operator fax:	Not reported
Owner/operator extension:	Not reported
Legal status:	Private
Owner/Operator Type:	Operator
Owner/Op start date:	Not reported
Owner/Op end date:	Not reported

Handler Activities Summary:

U.S. importer of hazardous waste:	No
Mixed waste (haz. and radioactive):	No
Recycler of hazardous waste:	No
Transporter of hazardous waste:	No
Treater, storer or disposer of HW:	No
Underground injection activity:	No
On-site burner exemption:	No
Furnace exemption:	No
Used oil fuel burner:	No
Used oil processor:	No
User oil refiner:	No
Used oil fuel marketer to burner:	No
Used oil Specification marketer:	No
Used oil transfer facility:	No
Used oil transporter:	No

Historical Generators:

Date form received by agency:	10/29/1985
Site name:	WORLD OIL CO
Classification:	Large Quantity Generator

Violation Status: No violations found

WORLD OIL CO (Continued) **1000278361**

LUST:

Lead Agency:	ANAHEIM CITY
Case Type:	LUST Cleanup Site
Geo Track:	http://geotracker.waterboards.ca.gov/profile_report.asp?global_id=T0605901943
Global Id:	T0605901943
Latitude:	33.850898
Longitude:	-117.9243242
Status:	Completed - Case Closed
Status Date:	08/23/2007
Case Worker:	RM
RB Case Number:	083002821T
Local Agency:	ANAHEIM CITY
File Location:	Not reported
Local Case Number:	Not reported
Potential Media Affect:	Aquifer used for drinking water supply
Potential Contaminants of Concern:	Gasoline
Site History:	Not reported

LUST:

Global Id:	T0605901943
Contact Type:	Local Agency Caseworker
Contact Name:	RALPH MCCAFFREY
Organization Name:	ANAHEIM CITY
Address:	201 S. ANAHEIM BLVD. MS 601
City:	ANAHEIM
Email:	rmccaffrey@anaheim.net
Phone Number:	Not reported

Global Id:	T0605901943
Contact Type:	Regional Board Caseworker
Contact Name:	TOM E. MBEKE-EKANEM
Organization Name:	SANTA ANA RWQCB (REGION 8)
Address:	3737 MAIN STREET, SUITE 500
City:	RIVERSIDE
Email:	tmbeke-ekanem@waterboards.ca.gov
Phone Number:	9513202007

LUST:

Global Id:	T0605901943
Action Type:	Other
Date:	02/26/1996
Action:	Leak Reported

Global Id:	T0605901943
Action Type:	ENFORCEMENT
Date:	08/23/2007
Action:	Closure/No Further Action Letter

Global Id:	T0605901943
Action Type:	REMEDIATION
Date:	08/31/1998
Action:	Soil Vapor Extraction (SVE)

Global Id:	T0605901943
Action Type:	Other
Date:	03/31/1986
Action:	Leak Discovery

WORLD OIL CO (Continued) **1000278361**

LUST:

Global Id:	T0605901943
Status:	Completed - Case Closed
Status Date:	08/23/2007
Global Id:	T0605901943
Status:	Open - Case Begin Date
Status Date:	03/31/1986
Global Id:	T0605901943
Status:	Open - Remediation
Status Date:	08/15/1998
Global Id:	T0605901943
Status:	Open - Remediation
Status Date:	08/04/2003
Global Id:	T0605901943
Status:	Open - Remediation
Status Date:	05/26/2005
Global Id:	T0605901943
Status:	Open - Site Assessment
Status Date:	02/26/1996
Global Id:	T0605901943
Status:	Open - Verification Monitoring
Status Date:	12/08/2005

SWEEPS UST:

Status:	Active
Comp Number:	4465
Number:	1
Board Of Equalization:	44-011113
Referral Date:	08-03-92
Action Date:	08-03-92
Created Date:	12-31-88
Owner Tank Id:	UNKNOWN
SWRCB Tank Id:	30-011-004465-000001
Tank Status:	A
Capacity:	10000
Active Date:	08-03-92
Tank Use:	M.V. FUEL
STG:	P
Content:	REG UNLEADED
Number Of Tanks:	4
Status:	Active
Comp Number:	4465
Number:	1
Board Of Equalization:	44-011113
Referral Date:	08-03-92
Action Date:	08-03-92
Created Date:	12-31-88
Owner Tank Id:	UNKNOWN

WORLD OIL CO (Continued) **1000278361**

SWRCB Tank Id: 30-011-004465-000002
Tank Status: A
Capacity: 10000
Active Date: 08-03-92
Tank Use: M.V. FUEL
STG: P
Content: REG UNLEADED
Number Of Tanks: Not reported

Status: Active
Comp Number: 4465
Number: 1
Board Of Equalization: 44-011113
Referral Date: 08-03-92
Action Date: 08-03-92
Created Date: 12-31-88
Owner Tank Id: UNKNOWN
SWRCB Tank Id: 30-011-004465-000003
Tank Status: A
Capacity: 10000
Active Date: 08-03-92
Tank Use: M.V. FUEL
STG: P
Content: REG UNLEADED
Number Of Tanks: Not reported

Status: Active
Comp Number: 4465
Number: 1
Board Of Equalization: 44-011113
Referral Date: 08-03-92
Action Date: 08-03-92
Created Date: 12-31-88
Owner Tank Id: UNKNOWN
SWRCB Tank Id: 30-011-004465-000004
Tank Status: A
Capacity: 12000
Active Date: 08-03-92
Tank Use: M.V. FUEL
STG: P
Content: REG UNLEADED
Number Of Tanks: Not reported

HIST UST:
File Number: 0001F124
URL: http://geotracker.waterboards.ca.gov/ustpdfs/pdf/0001F124.pdf
Region: STATE
Facility ID: 00000013717
Facility Type: Gas Station
Other Type: Not reported
Contact Name: RON COLEMAN
Telephone: 2135608801
Owner Name: WORLD OIL MARKETING COMPANY
Owner Address: 9302 S. GARFIELD AVENUE
Owner City,St,Zip: SOUTH GATE, CA 90280
Total Tanks: 0004

WORLD OIL CO (Continued) **1000278361**

Tank Num:	001
Container Num:	3801
Year Installed:	Not reported
Tank Capacity:	00012000
Tank Used for:	PRODUCT
Type of Fuel:	REGULAR
Container Construction Thickness:	Not reported
Leak Detection:	Stock Inventor

Tank Num:	002
Container Num:	3802
Year Installed:	Not reported
Tank Capacity:	00010000
Tank Used for:	PRODUCT
Type of Fuel:	REGULAR
Container Construction Thickness:	Not reported
Leak Detection:	Stock Inventor

Tank Num:	003
Container Num:	3803
Year Installed:	Not reported
Tank Capacity:	00010000
Tank Used for:	PRODUCT
Type of Fuel:	UNLEADED
Container Construction Thickness:	Not reported
Leak Detection:	Stock Inventor

Tank Num:	004
Container Num:	3804
Year Installed:	Not reported
Tank Capacity:	00010000
Tank Used for:	PRODUCT
Type of Fuel:	06
Container Construction Thickness:	Not reported
Leak Detection:	Stock Inventor

Click here for Geo Tracker PDF:

CA FID UST:

Facility ID:	30005740
Regulated By:	UTNKA
Regulated ID:	Not reported
Cortese Code:	Not reported
SIC Code:	Not reported
Facility Phone:	7145359933
Mail To:	Not reported
Mailing Address:	P O BOX
Mailing Address 2:	Not reported
Mailing City,St,Zip:	ANAHEIM 92801
Contact:	Not reported
Contact Phone:	Not reported
DUNs Number:	Not reported
NPDES Number:	Not reported
EPA ID:	Not reported
Comments:	Not reported
Status:	Active

WORLD OIL CO (Continued) **1000278361**

FINDS:

Registry ID: 110002678228

Environmental Interest/Information System
California Hazardous Waste Tracking System - Datamart (HWTS-DATAMART) provides California with information on hazardous waste shipments for generators, transporters, and treatment, storage, and disposal facilities.

RCRAInfo is a national information system that supports the Resource Conservation and Recovery Act (RCRA) program through the tracking of events and activities related to facilities that generate, transport, and treat, store, or dispose of hazardous waste. RCRAInfo allows RCRA program staff to track the notification, permit, compliance, and corrective action activities required under RCRA.

Click this hyperlink while viewing on your computer to access additional FINDS: detail in the EDR Site Report.

ECHO:
Envid: 1000278361
Registry ID: 110002678228
DFR URL: http://echo.epa.gov/detailed-facility-report?fid=110002678228

P83 **HOBBS TRUCKING CO.** **CA LUST** **1000165049**
East **501 E JULIANNA ST** **CA SWEEPS UST** **N/A**
1/4-1/2 **ANAHEIM, CA 92801** **CA HIST UST**
0.309 mi. **CA FID UST**
1631 ft. **Site 2 of 2 in cluster P** **CA HIST CORTESE**
CA WDS

Relative:
Higher

Actual:
165 ft.

LUST:
Lead Agency: ANAHEIM CITY
Case Type: LUST Cleanup Site
Geo Track: http://geotracker.waterboards.ca.gov/profile_report.asp?global_id=T0605900486
Global Id: T0605900486
Latitude: 33.8490751
Longitude: -117.9124788
Status: Completed - Case Closed
Status Date: 01/09/1989
Case Worker: Not reported
RB Case Number: 083000606T
Local Agency: Not reported
File Location: Not reported
Local Case Number: Not reported
Potential Media Affect: Soil
Potential Contaminants of Concern: Waste Oil / Motor / Hydraulic / Lubricating
Site History: Not reported

LUST:
Global Id: T0605900486
Contact Type: Regional Board Caseworker
Contact Name: PATRICIA HANNON
Organization Name: SANTA ANA RWQCB (REGION 8)
Address: 3737 MAIN STREET, SUITE 500

HOBBS TRUCKING CO. (Continued) **1000165049**

City: RIVERSIDE
Email: phannon@waterboards.ca.gov
Phone Number: Not reported

LUST:
Global Id: T0605900486
Action Type: Other
Date: 07/06/1987
Action: Leak Reported

Global Id: T0605900486
Action Type: Other
Date: 06/29/1987
Action: Leak Stopped

Global Id: T0605900486
Action Type: Other
Date: 06/29/1987
Action: Leak Discovery

LUST:
Global Id: T0605900486
Status: Completed - Case Closed
Status Date: 01/09/1989

Global Id: T0605900486
Status: Open - Case Begin Date
Status Date: 06/29/1987

Global Id: T0605900486
Status: Open - Site Assessment
Status Date: 08/25/1987

Global Id: T0605900486
Status: Open - Site Assessment
Status Date: 08/28/1987

Lead Agency: ANAHEIM CITY
Case Type: LUST Cleanup Site
Geo Track: http://geotracker.waterboards.ca.gov/profile_report.asp?global_id=T0605902178
Global Id: T0605902178
Latitude: 33.8490751
Longitude: -117.9124788
Status: Completed - Case Closed
Status Date: 02/23/1999
Case Worker: ROW
RB Case Number: 083003212T
Local Agency: ANAHEIM CITY
File Location: Not reported
Local Case Number: Not reported
Potential Media Affect: Soil
Potential Contaminants of Concern: Gasoline
Site History: Not reported

LUST:
Global Id: T0605902178

HOBBS TRUCKING CO. (Continued) **1000165049**

Contact Type:	Local Agency Caseworker
Contact Name:	RICHARD O. WILSON
Organization Name:	ANAHEIM CITY
Address:	201 S. ANAHEIM BLVD. #601
City:	ANAHEIM
Email:	dwilson@anaheim.net
Phone Number:	Not reported

Global Id:	T0605902178
Contact Type:	Regional Board Caseworker
Contact Name:	TOM E. MBEKE-EKANEM
Organization Name:	SANTA ANA RWQCB (REGION 8)
Address:	3737 MAIN STREET, SUITE 500
City:	RIVERSIDE
Email:	tmbeke-ekanem@waterboards.ca.gov
Phone Number:	9513202007

LUST:

Global Id:	T0605902178
Action Type:	Other
Date:	07/07/1998
Action:	Leak Reported

Global Id:	T0605902178
Action Type:	Other
Date:	06/15/1998
Action:	Leak Discovery

Global Id:	T0605902178
Action Type:	ENFORCEMENT
Date:	02/23/1999
Action:	Closure/No Further Action Letter

LUST:

Global Id:	T0605902178
Status:	Completed - Case Closed
Status Date:	02/23/1999

Global Id:	T0605902178
Status:	Open - Case Begin Date
Status Date:	06/15/1998

Global Id:	T0605902178
Status:	Open - Site Assessment
Status Date:	06/23/1998

Global Id:	T0605902178
Status:	Open - Site Assessment
Status Date:	08/25/1998

LUST REG 8:

Region:	8
County:	Orange
Regional Board:	Santa Ana Region
Facility Status:	Case Closed

HOBBS TRUCKING CO. (Continued) **1000165049**

Case Number:	083000606T
Local Case Num:	Not reported
Case Type:	Soil only
Substance:	Motor Oil
Qty Leaked:	150
Abate Method:	Not reported
Cross Street:	PAULINE
Enf Type:	Not reported
Funding:	State Funds
How Discovered:	Inventory Control
How Stopped:	Not reported
Leak Cause:	UNK
Leak Source:	Tank
Global ID:	T0605900486
How Stopped Date:	6/29/1987
Enter Date:	8/28/1987
Date Confirmation of Leak Began:	8/25/1987
Date Preliminary Assessment Began:	Not reported
Discover Date:	6/29/1987
Enforcement Date:	Not reported
Close Date:	1/9/1989
Date Prelim Assessment Workplan Submitted:	Not reported
Date Pollution Characterization Began:	8/28/1987
Date Remediation Plan Submitted:	Not reported
Date Remedial Action Underway:	Not reported
Date Post Remedial Action Monitoring:	Not reported
Enter Date:	8/28/1987
GW Qualifies:	Not reported
Soil Qualifies:	Not reported
Operator:	Not reported
Facility Contact:	Not reported
Interim:	Not reported
Oversite Program:	LUST
Latitude:	33.8490751
Longitude:	-117.9124788
MTBE Date:	Not reported
Max MTBE GW:	Not reported
MTBE Concentration:	0
Max MTBE Soil:	Not reported
MTBE Fuel:	0
MTBE Tested:	Not Required to be Tested.
MTBE Class:	*
Staff:	PAH
Staff Initials:	Not reported
Lead Agency:	Local Agency
Local Agency:	Not reported
Hydr Basin #:	COASTAL PLAIN OF ORA
Beneficial:	Not reported
Priority:	Not reported
Cleanup Fund Id:	Not reported
Work Suspended:	Not reported

Summary: THE TANK WILL BE REMOVED; REPLACEMENT WILL NOT BE ACCOMPLISHED.

SWEEPS UST:

Status:	Active
Comp Number:	1628
Number:	1

HOBBS TRUCKING CO. (Continued) **1000165049**

Board Of Equalization: 44-015796
Referral Date: 02-15-94
Action Date: 05-24-94
Created Date: 12-31-88
Owner Tank Id: EAST-TANK
SWRCB Tank Id: 30-011-001628-000001
Tank Status: A
Capacity: 9940
Active Date: 02-15-94
Tank Use: M.V. FUEL
STG: P
Content: DIESEL
Number Of Tanks: 6

Status: Active
Comp Number: 1628
Number: 1
Board Of Equalization: 44-015796
Referral Date: 02-15-94
Action Date: 05-24-94
Created Date: 12-31-88
Owner Tank Id: EAST-TANK
SWRCB Tank Id: 30-011-001628-000003
Tank Status: A
Capacity: 10000
Active Date: 02-15-94
Tank Use: M.V. FUEL
STG: P
Content: DIESEL
Number Of Tanks: Not reported

Status: Active
Comp Number: 1628
Number: 1
Board Of Equalization: 44-015796
Referral Date: 02-15-94
Action Date: 05-24-94
Created Date: 12-31-88
Owner Tank Id: GAST-TANK
SWRCB Tank Id: 30-011-001628-000004
Tank Status: A
Capacity: 5000
Active Date: 02-15-94
Tank Use: M.V. FUEL
STG: P
Content: REG UNLEADED
Number Of Tanks: Not reported

Status: Active
Comp Number: 1628
Number: 1
Board Of Equalization: 44-015796
Referral Date: 02-15-94
Action Date: 05-24-94
Created Date: 12-31-88
Owner Tank Id: WAST-TANK
SWRCB Tank Id: 30-011-001628-000005

HOBBS TRUCKING CO. (Continued) **1000165049**

Tank Status: A
Capacity: 10000
Active Date: 02-15-94
Tank Use: M.V. FUEL
STG: P
Content: DIESEL
Number Of Tanks: Not reported

Status: Active
Comp Number: 1628
Number: 1
Board Of Equalization: 44-015796
Referral Date: 02-15-94
Action Date: 05-24-94
Created Date: 12-31-88
Owner Tank Id: 97
SWRCB Tank Id: 30-011-001628-000006
Tank Status: A
Capacity: 5000
Active Date: Not reported
Tank Use: M.V. FUEL
STG: W
Content: REG UNLEADED
Number Of Tanks: Not reported

Status: Active
Comp Number: 1628
Number: 1
Board Of Equalization: 44-015796
Referral Date: 02-15-94
Action Date: 05-24-94
Created Date: 12-31-88
Owner Tank Id: 97
SWRCB Tank Id: 30-011-001628-000009
Tank Status: A
Capacity: 550
Active Date: Not reported
Tank Use: M.V. FUEL
STG: P
Content: JET FUEL
Number Of Tanks: Not reported

HIST UST:
File Number: 0002E9CE
URL: http://geotracker.waterboards.ca.gov/ustpdfs/pdf/0002E9CE.pdf
Region: STATE
Facility ID: 00000021193
Facility Type: Other
Other Type: TRUCKING COMPANY
Contact Name: RICHARD W. FABER
Telephone: 7147762520
Owner Name: HOBBS TRUCKING CO.
Owner Address: 501 E. JULIANNA ST.
Owner City,St,Zip: ANAHEIM, CA 92801
Total Tanks: 0006

Tank Num: 001

HOBBS TRUCKING CO. (Continued) **1000165049**

Container Num: 1
Year Installed: 1962
Tank Capacity: 00000500
Tank Used for: WASTE
Type of Fuel: 06
Container Construction Thickness: Not reported
Leak Detection: None

Tank Num: 002
Container Num: 2
Year Installed: 1978
Tank Capacity: 00000500
Tank Used for: PRODUCT
Type of Fuel: UNLEADED
Container Construction Thickness: Not reported
Leak Detection: Stock Inventor

Tank Num: 003
Container Num: 3
Year Installed: 1962
Tank Capacity: 00005000
Tank Used for: PRODUCT
Type of Fuel: UNLEADED
Container Construction Thickness: Not reported
Leak Detection: Stock Inventor

Tank Num: 004
Container Num: 4
Year Installed: 1962
Tank Capacity: 00010000
Tank Used for: PRODUCT
Type of Fuel: DIESEL
Container Construction Thickness: Not reported
Leak Detection: Stock Inventor

Tank Num: 005
Container Num: 5
Year Installed: 1962
Tank Capacity: 00010000
Tank Used for: PRODUCT
Type of Fuel: DIESEL
Container Construction Thickness: Not reported
Leak Detection: Stock Inventor

Tank Num: 006
Container Num: 6
Year Installed: 1980
Tank Capacity: 00010000
Tank Used for: PRODUCT
Type of Fuel: DIESEL
Container Construction Thickness: Not reported
Leak Detection: Stock Inventor

Click here for Geo Tracker PDF:

CA FID UST:
Facility ID: 30006991

HOBBS TRUCKING CO. (Continued) **1000165049**

Regulated By: UTNKA
Regulated ID: Not reported
Cortese Code: Not reported
SIC Code: Not reported
Facility Phone: 7147762520
Mail To: Not reported
Mailing Address: 501 E JULIANNA
Mailing Address 2: Not reported
Mailing City,St,Zip: ANAHEIM 92801
Contact: Not reported
Contact Phone: Not reported
DUNs Number: Not reported
NPDES Number: Not reported
EPA ID: Not reported
Comments: Not reported
Status: Active

HIST CORTESE:
Region: CORTESE
Facility County Code: 30
Reg By: LTNKA
Reg Id: 083000606T

WDS:
Facility ID: Santa Ana River 30I001861
Facility Type: Industrial - Facility that treats and/or disposes of liquid or semisolid wastes from any servicing, producing, manufacturing or processing operation of whatever nature, including mining, gravel washing, geothermal operations, air conditioning, ship building and repairing, oil production, storage and disposal operations, water pumping.
Facility Status: Active - Any facility with a continuous or seasonal discharge that is under Waste Discharge Requirements.
NPDES Number: CAS000001 The 1st 2 characters designate the state. The remaining 7 are assigned by the Regional Board
Subregion: 8
Facility Telephone: Not reported
Facility Contact: ALFRED L. HOBBS
Agency Name: HOBBS TRUCKING CO
Agency Address: 501 E JULIANNA ST
Agency City,St,Zip: ANAHEIM 928012587
Agency Contact: ALFRED L HOBBS
Agency Telephone: 7147762520
Agency Type: Private
SIC Code: 0
SIC Code 2: Not reported
Primary Waste Type: Not reported
Primary Waste: Not reported
Waste Type2: Not reported
Waste2: Not reported
Primary Waste Type: Not reported
Secondary Waste: Not reported
Secondary Waste Type: Not reported
Design Flow: 0
Baseline Flow: 0
Reclamation: Not reported

HOBBS TRUCKING CO. (Continued) **1000165049**

POTW: Not reported
Treat To Water: Minor Threat to Water Quality. A violation of a regional board order should cause a relatively minor impairment of beneficial uses compared to a major or minor threat. Not: All nurds without a TTWQ will be considered a minor threat to water quality unless coded at a higher Level. A Zero (0) may be used to code those NURDS that are found to represent no threat to water quality.
Complexity: Category C - Facilities having no waste treatment systems, such as cooling water dischargers or thosewho must comply through best management practices, facilities with passive waste treatment and disposal systems, such as septic systems with subsurface disposal, or dischargers having waste storage systems with land disposal such as dairy waste ponds.

U84 **ANAHEIM CITRUS PRODUCTS** **CA LUST** **U001578628**
ENE **421 E COMMERCIAL ST** **CA SWEEPS UST** **N/A**
1/4-1/2 **ANAHEIM, CA 92801** **CA HIST UST**
0.325 mi.
1718 ft. **Site 1 of 2 in cluster U**

Relative:
Higher

Actual:
168 ft.

LUST:
Lead Agency: ANAHEIM CITY
Case Type: LUST Cleanup Site
Geo Track: http://geotracker.waterboards.ca.gov/profile_report.asp?global_id=T0605901883
Global Id: T0605901883
Latitude: 33.852619
Longitude: -117.913104
Status: Completed - Case Closed
Status Date: 05/23/2007
Case Worker: RM
RB Case Number: 083002717T
Local Agency: ANAHEIM CITY
File Location: Not reported
Local Case Number: Not reported
Potential Media Affect: Soil
Potential Contaminants of Concern: Diesel
Site History: Not reported

LUST:
Global Id: T0605901883
Contact Type: Local Agency Caseworker
Contact Name: RALPH MCCAFFREY
Organization Name: ANAHEIM CITY
Address: 201 S. ANAHEIM BLVD. MS 601
City: ANAHEIM
Email: rmccaffrey@anaheim.net
Phone Number: Not reported

Global Id: T0605901883
Contact Type: Regional Board Caseworker
Contact Name: VALERIE JAHN-BULL
Organization Name: SANTA ANA RWQCB (REGION 8)
Address: 3737 MAIN STREET, SUITE 500
City: RIVERSIDE
Email: vjahn-bull@waterboards.ca.gov
Phone Number: 9517824903

ANAHEIM CITRUS PRODUCTS (Continued) **U001578628**

LUST:

Global Id:	T0605901883
Action Type:	Other
Date:	08/03/1995
Action:	Leak Reported
Global Id:	T0605901883
Action Type:	Other
Date:	08/03/1995
Action:	Leak Discovery
Global Id:	T0605901883
Action Type:	Other
Date:	08/01/1995
Action:	Leak Stopped
Global Id:	T0605901883
Action Type:	ENFORCEMENT
Date:	05/23/2007
Action:	Closure/No Further Action Letter

LUST:

Global Id:	T0605901883
Status:	Completed - Case Closed
Status Date:	05/23/2007
Global Id:	T0605901883
Status:	Open - Case Begin Date
Status Date:	08/01/1995
Global Id:	T0605901883
Status:	Open - Site Assessment
Status Date:	08/09/1995
Global Id:	T0605901883
Status:	Open - Verification Monitoring
Status Date:	10/31/2002
Global Id:	T0605901883
Status:	Open - Verification Monitoring
Status Date:	03/21/2003
Global Id:	T0605901883
Status:	Open - Verification Monitoring
Status Date:	05/23/2003
Global Id:	T0605901883
Status:	Open - Verification Monitoring
Status Date:	12/08/2005

SWEEPS UST:

Status:	Active
Comp Number:	43
Number:	1
Board Of Equalization:	44-021433

ANAHEIM CITRUS PRODUCTS (Continued) **U001578628**

Referral Date:	12-10-93
Action Date:	05-24-94
Created Date:	12-31-88
Owner Tank Id:	P-2
SWRCB Tank Id:	30-011-000043-000005
Tank Status:	A
Capacity:	12000
Active Date:	12-10-93
Tank Use:	PETROLEUM
STG:	P
Content:	DIESEL
Number Of Tanks:	7

Status:	Active
Comp Number:	43
Number:	1
Board Of Equalization:	44-021433
Referral Date:	12-10-93
Action Date:	05-24-94
Created Date:	12-31-88
Owner Tank Id:	P-3
SWRCB Tank Id:	30-011-000043-000006
Tank Status:	A
Capacity:	12000
Active Date:	12-10-93
Tank Use:	PETROLEUM
STG:	P
Content:	DIESEL
Number Of Tanks:	Not reported

Status:	Active
Comp Number:	43
Number:	1
Board Of Equalization:	44-021433
Referral Date:	12-10-93
Action Date:	05-24-94
Created Date:	12-31-88
Owner Tank Id:	P-4
SWRCB Tank Id:	30-011-000043-000007
Tank Status:	A
Capacity:	12000
Active Date:	12-10-93
Tank Use:	PETROLEUM
STG:	P
Content:	DIESEL
Number Of Tanks:	Not reported

Status:	Active
Comp Number:	43
Number:	1
Board Of Equalization:	44-021433
Referral Date:	12-10-93
Action Date:	05-24-94
Created Date:	12-31-88
Owner Tank Id:	D-1
SWRCB Tank Id:	30-011-000043-000008
Tank Status:	A

ANAHEIM CITRUS PRODUCTS (Continued) **U001578628**

Capacity:	12000
Active Date:	12-10-93
Tank Use:	PETROLEUM
STG:	P
Content:	DIESEL
Number Of Tanks:	Not reported

Status:	Active
Comp Number:	43
Number:	1
Board Of Equalization:	44-021433
Referral Date:	12-10-93
Action Date:	05-24-94
Created Date:	12-31-88
Owner Tank Id:	D-2
SWRCB Tank Id:	30-011-000043-000009
Tank Status:	A
Capacity:	10000
Active Date:	12-10-93
Tank Use:	PETROLEUM
STG:	P
Content:	DIESEL
Number Of Tanks:	Not reported

Status:	Active
Comp Number:	43
Number:	1
Board Of Equalization:	44-021433
Referral Date:	12-10-93
Action Date:	05-24-94
Created Date:	12-31-88
Owner Tank Id:	G-1
SWRCB Tank Id:	30-011-000043-000010
Tank Status:	A
Capacity:	7500
Active Date:	12-10-93
Tank Use:	PETROLEUM
STG:	P
Content:	REGULAR UNLE
Number Of Tanks:	Not reported

Status:	Active
Comp Number:	43
Number:	1
Board Of Equalization:	44-021433
Referral Date:	12-10-93
Action Date:	05-24-94
Created Date:	12-31-88
Owner Tank Id:	P-1
SWRCB Tank Id:	30-011-000043-000011
Tank Status:	A
Capacity:	12000
Active Date:	12-10-93
Tank Use:	PETROLEUM
STG:	P
Content:	DIESEL
Number Of Tanks:	Not reported

ANAHEIM CITRUS PRODUCTS (Continued) **U001578628**

HIST UST:

File Number:	Not reported
URL:	Not reported
Region:	STATE
Facility ID:	00000011500
Facility Type:	Other
Other Type:	PLANT STAND-BY FUEL
Contact Name:	D.R.GREAR VP/OPERATIONS
Telephone:	7145334558
Owner Name:	ANAHEIM CITRUS PRODUCTS CO.
Owner Address:	421 E. COMMERCIAL STREET
Owner City,St,Zip:	ANAHEIM, CA 92803
Total Tanks:	0007
Tank Num:	001
Container Num:	P1
Year Installed:	1973
Tank Capacity:	00012000
Tank Used for:	PRODUCT
Type of Fuel:	DIESEL
Container Construction Thickness:	Not reported
Leak Detection:	Stock Inventor
Tank Num:	002
Container Num:	P2
Year Installed:	1973
Tank Capacity:	00012000
Tank Used for:	PRODUCT
Type of Fuel:	DIESEL
Container Construction Thickness:	Not reported
Leak Detection:	Stock Inventor
Tank Num:	003
Container Num:	P3
Year Installed:	1973
Tank Capacity:	00012000
Tank Used for:	PRODUCT
Type of Fuel:	DIESEL
Container Construction Thickness:	Not reported
Leak Detection:	Stock Inventor
Tank Num:	004
Container Num:	P4
Year Installed:	Not reported
Tank Capacity:	00012000
Tank Used for:	PRODUCT
Type of Fuel:	DIESEL
Container Construction Thickness:	Not reported
Leak Detection:	Stock Inventor
Tank Num:	005
Container Num:	TG3
Year Installed:	Not reported
Tank Capacity:	00007500
Tank Used for:	PRODUCT
Type of Fuel:	UNLEADED
Container Construction Thickness:	Not reported

ANAHEIM CITRUS PRODUCTS (Continued) **U001578628**

Leak Detection:	Stock Inventor
Tank Num:	006
Container Num:	T2
Year Installed:	1981
Tank Capacity:	00012000
Tank Used for:	PRODUCT
Type of Fuel:	DIESEL
Container Construction Thickness:	Not reported
Leak Detection:	Stock Inventor
Tank Num:	007
Container Num:	T1
Year Installed:	1974
Tank Capacity:	00010000
Tank Used for:	PRODUCT
Type of Fuel:	DIESEL
Container Construction Thickness:	Not reported
Leak Detection:	Stock Inventor

U85 **ANAHEIM CITRUS PRODUCTS** **CA LUST** **1000590737**
ENE **421 E COMMERCIAL ST** **CA HIST UST** **N/A**
1/4-1/2 **ANAHEIM, CA 92801** **CA FID UST**
0.325 mi. **CA EMI**
1718 ft. **Site 2 of 2 in cluster U** **CA HIST CORTESE**

Relative:
Higher

Actual:
168 ft.

LUST REG 8:

Region:	8
County:	Orange
Regional Board:	Santa Ana Region
Facility Status:	Preliminary site assessment underway
Case Number:	083002717T
Local Case Num:	Not reported
Case Type:	Soil only
Substance:	Diesel
Qty Leaked:	Not reported
Abate Method:	Not reported
Cross Street:	OLIVE
Enf Type:	Not reported
Funding:	Not reported
How Discovered:	Tank Closure
How Stopped:	Not reported
Leak Cause:	UNK
Leak Source:	UNK
Global ID:	T0605901883
How Stopped Date:	8/1/1995
Enter Date:	12/14/1995
Date Confirmation of Leak Began:	8/9/1995
Date Preliminary Assessment Began:	1/1/1965
Discover Date:	8/3/1995
Enforcement Date:	Not reported
Close Date:	Not reported
Date Prelim Assessment Workplan Submitted:	Not reported
Date Pollution Characterization Began:	Not reported
Date Remediation Plan Submitted:	Not reported
Date Remedial Action Underway:	Not reported
Date Post Remedial Action Monitoring:	5/23/2003
Enter Date:	12/14/1995

ANAHEIM CITRUS PRODUCTS (Continued) **1000590737**

GW Qualifies:	Not reported
Soil Qualifies:	Not reported
Operator:	Not reported
Facility Contact:	Not reported
Interim:	Not reported
Oversite Program:	LUST
Latitude:	33.85226
Longitude:	-117.9135679
MTBE Date:	Not reported
Max MTBE GW:	Not reported
MTBE Concentration:	0
Max MTBE Soil:	Not reported
MTBE Fuel:	0
MTBE Tested:	Not Required to be Tested.
MTBE Class:	*
Staff:	VJJ
Staff Initials:	SW
Lead Agency:	Local Agency
Local Agency:	30011
Hydr Basin #:	COASTAL PLAIN OF ORA
Beneficial:	Not reported
Priority:	Not reported
Cleanup Fund Id:	Not reported
Work Suspended:	Not reported
Summary:	Not reported

HIST UST:

File Number:	0002E4D2
URL:	http://geotracker.waterboards.ca.gov/ustpdfs/pdf/0002E4D2.pdf
Region:	Not reported
Facility ID:	Not reported
Facility Type:	Not reported
Other Type:	Not reported
Contact Name:	Not reported
Telephone:	Not reported
Owner Name:	Not reported
Owner Address:	Not reported
Owner City,St,Zip:	Not reported
Total Tanks:	Not reported
Tank Num:	Not reported
Container Num:	Not reported
Year Installed:	Not reported
Tank Capacity:	Not reported
Tank Used for:	Not reported
Type of Fuel:	Not reported
Container Construction Thickness:	Not reported
Leak Detection:	Not reported

Click here for Geo Tracker PDF:

CA FID UST:

Facility ID:	30004059
Regulated By:	UTNKA
Regulated ID:	Not reported
Cortese Code:	Not reported

ANAHEIM CITRUS PRODUCTS (Continued) **1000590737**

SIC Code:	Not reported
Facility Phone:	7145334558
Mail To:	Not reported
Mailing Address:	421 E COMMERCIAL ST
Mailing Address 2:	Not reported
Mailing City,St,Zip:	ANAHEIM 92801
Contact:	Not reported
Contact Phone:	Not reported
DUNs Number:	Not reported
NPDES Number:	Not reported
EPA ID:	Not reported
Comments:	Not reported
Status:	Active

EMI:

Year:	1987
County Code:	30
Air Basin:	SC
Facility ID:	7854
Air District Name:	SC
SIC Code:	2034
Air District Name:	SOUTH COAST AQMD
Community Health Air Pollution Info System:	Not reported
Consolidated Emission Reporting Rule:	Not reported
Total Organic Hydrocarbon Gases Tons/Yr:	1
Reactive Organic Gases Tons/Yr:	0
Carbon Monoxide Emissions Tons/Yr:	0
NOX - Oxides of Nitrogen Tons/Yr:	11
SOX - Oxides of Sulphur Tons/Yr:	0
Particulate Matter Tons/Yr:	23
Part. Matter 10 Micrometers and Smllr Tons/Yr:	8

Year:	1990
County Code:	30
Air Basin:	SC
Facility ID:	7854
Air District Name:	SC
SIC Code:	2034
Air District Name:	SOUTH COAST AQMD
Community Health Air Pollution Info System:	Not reported
Consolidated Emission Reporting Rule:	Not reported
Total Organic Hydrocarbon Gases Tons/Yr:	2
Reactive Organic Gases Tons/Yr:	1
Carbon Monoxide Emissions Tons/Yr:	3
NOX - Oxides of Nitrogen Tons/Yr:	11
SOX - Oxides of Sulphur Tons/Yr:	0
Particulate Matter Tons/Yr:	22
Part. Matter 10 Micrometers and Smllr Tons/Yr:	7

Year:	1993
County Code:	30
Air Basin:	SC
Facility ID:	7854
Air District Name:	SC
SIC Code:	2034
Air District Name:	SOUTH COAST AQMD
Community Health Air Pollution Info System:	Not reported

ANAHEIM CITRUS PRODUCTS (Continued) **1000590737**

Consolidated Emission Reporting Rule:	Not reported
Total Organic Hydrocarbon Gases Tons/Yr:	2
Reactive Organic Gases Tons/Yr:	1
Carbon Monoxide Emissions Tons/Yr:	4
NOX - Oxides of Nitrogen Tons/Yr:	13
SOX - Oxides of Sulphur Tons/Yr:	0
Particulate Matter Tons/Yr:	1
Part. Matter 10 Micrometers and Smllr Tons/Yr:	1

Year:	1995
County Code:	30
Air Basin:	SC
Facility ID:	7854
Air District Name:	SC
SIC Code:	2034
Air District Name:	SOUTH COAST AQMD
Community Health Air Pollution Info System:	Not reported
Consolidated Emission Reporting Rule:	Not reported
Total Organic Hydrocarbon Gases Tons/Yr:	2
Reactive Organic Gases Tons/Yr:	1
Carbon Monoxide Emissions Tons/Yr:	4
NOX - Oxides of Nitrogen Tons/Yr:	13
SOX - Oxides of Sulphur Tons/Yr:	0
Particulate Matter Tons/Yr:	1
Part. Matter 10 Micrometers and Smllr Tons/Yr:	1

Year:	1996
County Code:	30
Air Basin:	SC
Facility ID:	101499
Air District Name:	SC
SIC Code:	2034
Air District Name:	SOUTH COAST AQMD
Community Health Air Pollution Info System:	Not reported
Consolidated Emission Reporting Rule:	Not reported
Total Organic Hydrocarbon Gases Tons/Yr:	0
Reactive Organic Gases Tons/Yr:	0
Carbon Monoxide Emissions Tons/Yr:	2
NOX - Oxides of Nitrogen Tons/Yr:	8
SOX - Oxides of Sulphur Tons/Yr:	0
Particulate Matter Tons/Yr:	0
Part. Matter 10 Micrometers and Smllr Tons/Yr:	0

HIST CORTESE:

Region:	CORTESE
Facility County Code:	30
Reg By:	LTNKA
Reg Id:	083002717T

86 East 1/4-1/2 0.345 mi. 1820 ft. | **HOBBS TRUCKING CO**
501 E JULIANA ST
ANAHEIM, CA 92801 | **CA LUST** | **S120834711**
N/A

Relative: Higher

Actual: 162 ft.

ORANGE CO. LUST:

Region:	ORANGE
Facility Id:	87UT149
Released Substance:	Motor oil
Date Closed:	01/09/1989
Record ID:	RO0002216

V87 ESE 1/4-1/2 0.354 mi. 1869 ft. | **ORANGE COE - MANN UNDOCUMENTED FILL**
560, 580, AND 600 LA PALMA AVENUE
ANAHEIM, CA 92801 | **CA ENVIROSTOR**
CA SCH | **S106800066**
N/A

Site 1 of 3 in cluster V

Relative: Higher

Actual: 164 ft.

ENVIROSTOR:

Facility ID:	30880006
Status:	No Further Action
Status Date:	01/25/2005
Site Code:	404587
Site Type:	School Investigation
Site Type Detailed:	School
Acres:	.88
NPL:	NO
Regulatory Agencies:	DTSC
Lead Agency:	DTSC
Program Manager:	Not reported
Supervisor:	Shahir Haddad
Division Branch:	Southern California Schools & Brownfields Outreach
Assembly:	69
Senate:	29
Special Program:	Not reported
Restricted Use:	NO
Site Mgmt Req:	NONE SPECIFIED
Funding:	School District
Latitude:	33.8472
Longitude:	-117.912
APN:	NONE SPECIFIED
Past Use:	RESIDENTIAL AREA
Potential COC:	Lead Polychlorinated biphenyls (PCBs
Confirmed COC:	Polychlorinated biphenyls (PCBs Lead
Potential Description:	SOIL
Alias Name:	ORANGE COE-MANN UNDOCUMENTED FILL
Alias Type:	Alternate Name
Alias Name:	404587
Alias Type:	Project Code (Site Code)
Alias Name:	30880006
Alias Type:	Envirostor ID Number

Completed Info:

Completed Area Name:	PROJECT WIDE
Completed Sub Area Name:	Not reported
Completed Document Type:	Environmental Oversight Agreement
Completed Date:	12/20/2004
Comments:	DTSC entered into an Environmental Oversight Agreement (Docket Number HSA-A 04/05-097) with the Orange County Office of Education to

ORANGE COE - MANN UNDOCUMENTED FILL (Continued) **S106800066**

provide oversight for a Preliminary Endangerment Assessment for the proposed Mann Undocumented Fill Site.

Completed Area Name: PROJECT WIDE
Completed Sub Area Name: Not reported
Completed Document Type: Supplemental Site Investigation Report
Completed Date: 05/26/2005
Comments: Not reported

Completed Area Name: PROJECT WIDE
Completed Sub Area Name: Not reported
Completed Document Type: * Workplan
Completed Date: 11/24/2004
Comments: Not reported

Completed Area Name: PROJECT WIDE
Completed Sub Area Name: Not reported
Completed Document Type: Site Inspections/Visit (Non LUR)
Completed Date: 12/10/2004
Comments: Not reported

Completed Area Name: PROJECT WIDE
Completed Sub Area Name: Not reported
Completed Document Type: Cost Recovery Closeout Memo
Completed Date: 06/02/2005
Comments: Not reported

Future Area Name: Not reported
Future Sub Area Name: Not reported
Future Document Type: Not reported
Future Due Date: Not reported
Schedule Area Name: Not reported
Schedule Sub Area Name: Not reported
Schedule Document Type: Not reported
Schedule Due Date: Not reported
Schedule Revised Date: Not reported

Facility ID: 30880004
Status: No Further Action
Status Date: 11/13/2006
Site Code: 404587
Site Type: School Investigation
Site Type Detailed: School
Acres: 0.88
NPL: NO
Regulatory Agencies: SMBRP
Lead Agency: SMBRP
Program Manager: Not reported
Supervisor: Shahir Haddad
Division Branch: Southern California Schools & Brownfields Outreach
Assembly: 69
Senate: 29
Special Program: Not reported
Restricted Use: NO
Site Mgmt Req: NONE SPECIFIED
Funding: School District
Latitude: 33.8473

ORANGE COE - MANN UNDOCUMENTED FILL (Continued) **S106800066**

Longitude: -117.9121
APN: NONE SPECIFIED
Past Use: ILLEGAL DUMPING
Potential COC: Lead Polychlorinated biphenyls (PCBs
Confirmed COC: Polychlorinated biphenyls (PCBs Lead
Potential Description: SOIL
Alias Name: ORANGE COUNTY OFFICE OF EDUCATION
Alias Type: Alternate Name
Alias Name: 404587
Alias Type: Project Code (Site Code)
Alias Name: 30880004
Alias Type: Envirostor ID Number

Completed Info:
Completed Area Name: PROJECT WIDE
Completed Sub Area Name: Not reported
Completed Document Type: Environmental Oversight Agreement
Completed Date: 12/20/2004
Comments: DTSC entered into an Environmental Oversight Agreement (Docket Number HSA-A 04/05-097) with the Orange County Office of Education to provide oversight for a Preliminary Endangerment Assessment for the proposed Mann Undocumented Fill Site.

Future Area Name: Not reported
Future Sub Area Name: Not reported
Future Document Type: Not reported
Future Due Date: Not reported
Schedule Area Name: Not reported
Schedule Sub Area Name: Not reported
Schedule Document Type: Not reported
Schedule Due Date: Not reported
Schedule Revised Date: Not reported

SCH:

Facility ID: 30880006
Site Type: School Investigation
Site Type Detail: School
Site Mgmt. Req.: NONE SPECIFIED
Acres: .88
National Priorities List: NO
Cleanup Oversight Agencies: DTSC
Lead Agency: DTSC
Lead Agency Description: * DTSC
Project Manager: Not reported
Supervisor: Shahir Haddad
Division Branch: Southern California Schools & Brownfields Outreach
Site Code: 404587
Assembly: 69
Senate: 29
Special Program Status: Not reported
Status: No Further Action
Status Date: 01/25/2005
Restricted Use: NO
Funding: School District
Latitude: 33.8472
Longitude: -117.912

ORANGE COE - MANN UNDOCUMENTED FILL (Continued) **S106800066**

APN:	NONE SPECIFIED
Past Use:	RESIDENTIAL AREA
Potential COC:	Lead, Polychlorinated biphenyls (PCBs
Confirmed COC:	Polychlorinated biphenyls (PCBs, Lead
Potential Description:	SOIL
Alias Name:	ORANGE COE-MANN UNDOCUMENTED FILL
Alias Type:	Alternate Name
Alias Name:	404587
Alias Type:	Project Code (Site Code)
Alias Name:	30880006
Alias Type:	Envirostor ID Number

Completed Info:

Completed Area Name:	PROJECT WIDE
Completed Sub Area Name:	Not reported
Completed Document Type:	Environmental Oversight Agreement
Completed Date:	12/20/2004
Comments:	DTSC entered into an Environmental Oversight Agreement (Docket Number HSA-A 04/05-097) with the Orange County Office of Education to provide oversight for a Preliminary Endangerment Assessment for the proposed Mann Undocumented Fill Site.

Completed Area Name:	PROJECT WIDE
Completed Sub Area Name:	Not reported
Completed Document Type:	Supplemental Site Investigation Report
Completed Date:	05/26/2005
Comments:	Not reported

Completed Area Name:	PROJECT WIDE
Completed Sub Area Name:	Not reported
Completed Document Type:	* Workplan
Completed Date:	11/24/2004
Comments:	Not reported

Completed Area Name:	PROJECT WIDE
Completed Sub Area Name:	Not reported
Completed Document Type:	Site Inspections/Visit (Non LUR)
Completed Date:	12/10/2004
Comments:	Not reported

Completed Area Name:	PROJECT WIDE
Completed Sub Area Name:	Not reported
Completed Document Type:	Cost Recovery Closeout Memo
Completed Date:	06/02/2005
Comments:	Not reported

Future Area Name:	Not reported
Future Sub Area Name:	Not reported
Future Document Type:	Not reported
Future Due Date:	Not reported
Schedule Area Name:	Not reported
Schedule Sub Area Name:	Not reported
Schedule Document Type:	Not reported
Schedule Due Date:	Not reported
Schedule Revised Date:	Not reported

Facility ID:	30880004

ORANGE COE - MANN UNDOCUMENTED FILL (Continued) **S106800066**

Site Type:	School Investigation
Site Type Detail:	School
Site Mgmt. Req.:	NONE SPECIFIED
Acres:	0.88
National Priorities List:	NO
Cleanup Oversight Agencies:	SMBRP
Lead Agency:	SMBRP
Lead Agency Description:	DTSC - Site Cleanup Program
Project Manager:	Not reported
Supervisor:	Shahir Haddad
Division Branch:	Southern California Schools & Brownfields Outreach
Site Code:	404587
Assembly:	69
Senate:	29
Special Program Status:	Not reported
Status:	No Further Action
Status Date:	11/13/2006
Restricted Use:	NO
Funding:	School District
Latitude:	33.8473
Longitude:	-117.9121
APN:	NONE SPECIFIED
Past Use:	ILLEGAL DUMPING
Potential COC:	Lead, Polychlorinated biphenyls (PCBs
Confirmed COC:	Polychlorinated biphenyls (PCBs, Lead
Potential Description:	SOIL
Alias Name:	ORANGE COUNTY OFFICE OF EDUCATION
Alias Type:	Alternate Name
Alias Name:	404587
Alias Type:	Project Code (Site Code)
Alias Name:	30880004
Alias Type:	Envirostor ID Number

Completed Info:

Completed Area Name:	PROJECT WIDE
Completed Sub Area Name:	Not reported
Completed Document Type:	Environmental Oversight Agreement
Completed Date:	12/20/2004
Comments:	DTSC entered into an Environmental Oversight Agreement (Docket Number HSA-A 04/05-097) with the Orange County Office of Education to provide oversight for a Preliminary Endangerment Assessment for the proposed Mann Undocumented Fill Site.
Future Area Name:	Not reported
Future Sub Area Name:	Not reported
Future Document Type:	Not reported
Future Due Date:	Not reported
Schedule Area Name:	Not reported
Schedule Sub Area Name:	Not reported
Schedule Document Type:	Not reported
Schedule Due Date:	Not reported
Schedule Revised Date:	Not reported

W88 SSE 1/4-1/2 0.374 mi. 1973 ft. | **MONNIGS AUTO SERVICE**
744 N ANAHEIM BLVD
ANAHEIM, CA 92805

CA LUST **U003782382**
CA UST **N/A**
CA SWEEPS UST

Site 1 of 2 in cluster W

Relative: Higher

Actual: 159 ft.

LUST:

Lead Agency:	ANAHEIM CITY
Case Type:	LUST Cleanup Site
Geo Track:	http://geotracker.waterboards.ca.gov/profile_report.asp?global_id=T0605902198
Global Id:	T0605902198
Latitude:	33.8436319
Longitude:	-117.9165352
Status:	Completed - Case Closed
Status Date:	02/06/2001
Case Worker:	ROW
RB Case Number:	083003256T
Local Agency:	ANAHEIM CITY
File Location:	Not reported
Local Case Number:	Not reported
Potential Media Affect:	Soil
Potential Contaminants of Concern:	Waste Oil / Motor / Hydraulic / Lubricating
Site History:	Not reported

LUST:

Global Id:	T0605902198
Contact Type:	Regional Board Caseworker
Contact Name:	NANCY OLSON-MARTIN
Organization Name:	SANTA ANA RWQCB (REGION 8)
Address:	3737 MAIN STREET, SUITE 500
City:	RIVERSIDE
Email:	nolson-martin@waterboards.ca.gov
Phone Number:	Not reported

Global Id:	T0605902198
Contact Type:	Local Agency Caseworker
Contact Name:	RICHARD O. WILSON
Organization Name:	ANAHEIM CITY
Address:	201 S. ANAHEIM BLVD. #601
City:	ANAHEIM
Email:	dwilson@anaheim.net
Phone Number:	Not reported

LUST:

Global Id:	T0605902198
Action Type:	Other
Date:	09/30/1998
Action:	Leak Reported

Global Id:	T0605902198
Action Type:	Other
Date:	09/16/1998
Action:	Leak Discovery

Global Id:	T0605902198
Action Type:	REMEDIATION
Date:	09/16/1998
Action:	Excavation

MONNIGS AUTO SERVICE (Continued) **U003782382**

Global Id: T0605902198
Action Type: ENFORCEMENT
Date: 07/24/2002
Action: Closure/No Further Action Letter

Global Id: T0605902198
Action Type: ENFORCEMENT
Date: 02/06/2001
Action: Closure/No Further Action Letter

LUST:
Global Id: T0605902198
Status: Completed - Case Closed
Status Date: 02/06/2001

Global Id: T0605902198
Status: Open - Case Begin Date
Status Date: 09/16/1998

Global Id: T0605902198
Status: Open - Remediation
Status Date: 09/03/1999

Global Id: T0605902198
Status: Open - Site Assessment
Status Date: 09/22/1998

UST:
Facility ID: 3398
Permitting Agency: Not reported
Latitude: 33.844908
Longitude: -117.9149272

SWEEPS UST:
Status: Active
Comp Number: 3398
Number: 2
Board Of Equalization: 44-016041
Referral Date: 08-26-92
Action Date: 08-26-92
Created Date: 12-31-88
Owner Tank Id: UNKNOWN
SWRCB Tank Id: 30-011-003398-000002
Tank Status: A
Capacity: 175
Active Date: 08-26-92
Tank Use: OIL
STG: W
Content: WASTE OIL
Number Of Tanks: 1

X89 East 1/4-1/2 0.380 mi. 2009 ft. | **RODDICK TOOL CO. (FRMR) (BODYCOTE)**
1023 N PAULINE ST
ANAHEIM, CA 92801 | **CA LUST, CA SLIC, CA DEED** | **S109284268**
N/A

Site 1 of 4 in cluster X

Relative: Higher

Actual: 166 ft.

ORANGE CO. LUST:

Region:	ORANGE
Facility Id:	87UT194
Released Substance:	Waste oil/Used oil; Perchlorethylene; Trichloroethane
Date Closed:	04/01/1991
Record ID:	RO0000908

SLIC:

Region:	STATE
Facility Status:	**Completed - Case Closed**
Status Date:	03/16/2012
Global Id:	T0605900286
Lead Agency:	SANTA ANA RWQCB (REGION 8)
Lead Agency Case Number:	Not reported
Latitude:	33.8481823573879
Longitude:	-117.911404967308
Case Type:	Cleanup Program Site
Case Worker:	ANA
Local Agency:	Not reported
RB Case Number:	083000361T
File Location:	Regional Board
Potential Media Affected:	Aquifer used for drinking water supply
Potential Contaminants of Concern:	Waste Oil / Motor / Hydraulic / Lubricating
Site History:	CRACO CORP. OF ANAHEIM REMOVED, RINSED AND DISPOSED OF TANKS, REMOVED AND HAULED AWAY ANY CONTAMINATED SOIL, GENERAL CLEANUP, AND BACKFILLED THE EXCAVATION WITH CLEAN DIRT, ETC. 03/27/09: Case is being referred to Regional Board. Referral letter will be sent. City of Anaheim referral letter sent to Regional Board April 6, 2009. Excavation of calrifier and assoiated soil completed. SVE Remediation in progress. The approximately 0.5-acre Site has two buildings, located at 1023 and 1025 North Pauline Street. The northern Site building (at 1025) consists of offices and manufacturing, maintenance, storage, and distribution areas, and is currently used by Bodycote for equipment storage. The southern Site building (at 1023) was formerly used by the Roddick Tool Company for tool and die-work, and is currently vacant. The former Roddick Tool Company facility contained a 40-gallon clarifier and a 500-gallon underground storage tank (UST) that was used to store waste cutting oil generated during machining processes. The UST and clarifier were removed under the supervision of staff from both the Orange County Health Care Agency (OCHCA) and the Regional Board. Subsequent soil sampling beneath the former Roddick facility confirmed the presence of total recoverable petroleum hydrocarbons (TRPH), tetrachloroethene (PCE), and trichloroethene (TCE) in soil, which had resulted from a ruptured connection between the UST and the clarifier. A total of eight groundwater monitoring wells were installed at the Site. Several of the wells have been abandoned, some of which were replaced later. There are currently six groundwater monitoring wells (MW-1 through MW-6) at the Site. The wells have been monitored quarterly since April 2007. As of February 2011, PCE concentrations in the groundwater ranged between 1.8 and 16 micrograms per liter (a%g/L). Depth to the groundwater ranges between 80.25 and 82.92 feet below ground surface (bgs) at the Site. Based upon the existing data, Board

RODDICK TOOL CO. (FRMR) (BODYCOTE) (Continued) **S109284268**

staff believes that the bulk of the contamination at the Site has been limited to the unsaturated zone. Removal of the inactive clarifier and limited soil excavation activities at the Site were performed in October 2007. Additionally, seven soil borings (SB-5 through SB-11) were advanced to a target depth of 61 feet bgs in the vicinity of the former degreaser and former PCE storage tank to further characterize the lateral and vertical extent of impacts from volatile organic compounds (VOCs) in the soil in these areas. A Remedial Action Plan (RAP) for the Site was submitted and approved by Board staff in 2008. The RAP recommended soil vapor extraction (SVE) to remediate the VOC-impacted soils beneath the Site. In October 2008, 14 discrete SVE wells were installed at six locations on the Site. The piping and SVE system installation were completed in December 2008, and the system was started up on January 5, 2009. Tests showed that pulsing of the SVE system was a more effective and efficient method for SVE, given the low residual concentrations of VOCs that were detected in the SVE influent stream. Pulsing of the SVE system began on June 2, 2009, with the system shut down for two weeks and restarted for two weeks, then repeating the on/off cycle. The system was shut down on January 4, 2010, and restarted on September 27, 2010 under a Site-specific SVE operating permit from the South Coast Air Quality Management District. Soil vapor rebound sampling was conducted at 11 locations at the SIte in July 2011. Confirmation soil sampling was conducted in October 2011 at 9 locations. Based on the high PCE data in soil at one indoor location, a land use covenant (LUC) was prepared for the Site and signed by the property owners and Regional Board's EO in February 2012. An NFA letter for soil and groundwater was issued for the Site on March 16, 2012.

Click here to access the California GeoTracker records for this facility:

DEED:
Envirostor ID: T0605900286
Area: Not reported
Sub Area: Not reported
Site Type: SLIC
Status: COMPLETED - CASE CLOSED
Agency: SWRCB
Covenant Uploaded: Y
Deed Date(s): 02/16/2012

X90 **RODDICK TOOLS** **CA SLIC** **S101541110**
East **1023 N PAULINE STREET** **N/A**
1/4-1/2 **ANAHEIM, CA**
0.380 mi.
2009 ft. **Site 2 of 4 in cluster X**

Relative:
Higher

Actual:
166 ft.

SLIC REG 8:
Type: Soil and Groundwater
Facility Status: Additional Characterization Underway
Staff: MGC
Substance: PCE,TCE
Lead Agency: Regional Board
Location Code: A-28
Thomas Bros Code: Not reported

V91	**NORTHWEST MOTOR WELDING**	**RCRA-SQG**	**1000411021**
ESE	**519 E LA PALMA AVE**	**CA LUST**	**CAD981634439**
1/4-1/2	**ANAHEIM, CA 92801**	**CA SWEEPS UST**	
0.381 mi.		**CA FID UST**	
2010 ft.	**Site 2 of 3 in cluster V**	**FINDS**	
		ECHO	
Relative:		**CA HIST CORTESE**	
Higher			
Actual:			
166 ft.			

RCRA-SQG:

Date form received by agency:	09/01/1996
Facility name:	NORTHWEST MOTOR WELDING
Facility address:	519 E LA PALMA AVE ANAHEIM, CA 92801
EPA ID:	CAD981634439
Mailing address:	519 E LAPALMA AVE ANAHEIM, CA 92801
Contact:	Not reported
Contact address:	Not reported Not reported
Contact country:	US
Contact telephone:	Not reported
Contact email:	Not reported
EPA Region:	09
Classification:	Small Small Quantity Generator
Description:	Handler: generates more than 100 and less than 1000 kg of hazardous waste during any calendar month and accumulates less than 6000 kg of hazardous waste at any time; or generates 100 kg or less of hazardous waste during any calendar month, and accumulates more than 1000 kg of hazardous waste at any time

Owner/Operator Summary:

Owner/operator name:	CUMMINS ENGINE CO
Owner/operator address:	NOT REQUIRED NOT REQUIRED, ME 99999
Owner/operator country:	Not reported
Owner/operator telephone:	415-555-1212
Owner/operator email:	Not reported
Owner/operator fax:	Not reported
Owner/operator extension:	Not reported
Legal status:	Private
Owner/Operator Type:	Owner
Owner/Op start date:	Not reported
Owner/Op end date:	Not reported

Owner/operator name:	NOT REQUIRED
Owner/operator address:	NOT REQUIRED NOT REQUIRED, ME 99999
Owner/operator country:	Not reported
Owner/operator telephone:	415-555-1212
Owner/operator email:	Not reported
Owner/operator fax:	Not reported
Owner/operator extension:	Not reported
Legal status:	Private
Owner/Operator Type:	Operator
Owner/Op start date:	Not reported
Owner/Op end date:	Not reported

Handler Activities Summary:

NORTHWEST MOTOR WELDING (Continued) **1000411021**

U.S. importer of hazardous waste:	No
Mixed waste (haz. and radioactive):	No
Recycler of hazardous waste:	No
Transporter of hazardous waste:	No
Treater, storer or disposer of HW:	No
Underground injection activity:	No
On-site burner exemption:	No
Furnace exemption:	No
Used oil fuel burner:	No
Used oil processor:	No
User oil refiner:	No
Used oil fuel marketer to burner:	No
Used oil Specification marketer:	No
Used oil transfer facility:	No
Used oil transporter:	No

Historical Generators:

Date form received by agency:	02/13/1987
Site name:	NORTHWEST MOTOR WELDING
Classification:	Large Quantity Generator
Violation Status:	No violations found

ORANGE CO. LUST:

Region:	ORANGE
Facility Id:	90UT033
Released Substance:	Waste oil/Used oil; Perchlorethylene
Date Closed:	04/01/1991
Record ID:	RO0001649

LUST REG 8:

Region:	8
County:	Orange
Regional Board:	Santa Ana Region
Facility Status:	Case Closed
Case Number:	083001422T
Local Case Num:	Not reported
Case Type:	Soil only
Substance:	Waste Oil
Qty Leaked:	Not reported
Abate Method:	Not reported
Cross Street:	PAULINE
Enf Type:	None Taken
Funding:	Not reported
How Discovered:	Not reported
How Stopped:	Not reported
Leak Cause:	Not reported
Leak Source:	Not reported
Global ID:	T0605901075
How Stopped Date:	Not reported
Enter Date:	2/11/1990
Date Confirmation of Leak Began:	2/23/1990
Date Preliminary Assessment Began:	3/1/1990
Discover Date:	12/12/1989
Enforcement Date:	1/1/1965
Close Date:	7/29/1992
Date Prelim Assessment Workplan Submitted:	Not reported

NORTHWEST MOTOR WELDING (Continued) **1000411021**

Date Pollution Characterization Began:	9/6/1990
Date Remediation Plan Submitted:	10/1/1990
Date Remedial Action Underway:	7/29/1992
Date Post Remedial Action Monitoring:	Not reported
Enter Date:	2/11/1990
GW Qualifies:	Not reported
Soil Qualifies:	Not reported
Operator:	Not reported
Facility Contact:	Not reported
Interim:	Not reported
Oversite Program:	LUST
Latitude:	33.8473591
Longitude:	-117.9123947
MTBE Date:	Not reported
Max MTBE GW:	Not reported
MTBE Concentration:	0
Max MTBE Soil:	Not reported
MTBE Fuel:	0
MTBE Tested:	Not Required to be Tested.
MTBE Class:	*
Staff:	CAB
Staff Initials:	ROW
Lead Agency:	Local Agency
Local Agency:	30011
Hydr Basin #:	COASTAL PLAIN OF ORA
Beneficial:	Not reported
Priority:	Not reported
Cleanup Fund Id:	Not reported
Work Suspended:	Not reported
Summary:	7/29/92 - CITY OF ANAHEIM CLOSED SITE. DIESEL UP TO 1110 PPM, PCE 190 PPB FROM WASTE OIL TANK GW IN 9/90 >120'

SWEEPS UST:

Status:	Not reported
Comp Number:	5765
Number:	Not reported
Board Of Equalization:	Not reported
Referral Date:	Not reported
Action Date:	Not reported
Created Date:	Not reported
Owner Tank Id:	Not reported
SWRCB Tank Id:	30-011-005765-000005
Tank Status:	Not reported
Capacity:	2000
Active Date:	Not reported
Tank Use:	M.V. FUEL
STG:	WASTE
Content:	GASHOL
Number Of Tanks:	1

Status:	Active
Comp Number:	5765
Number:	9
Board Of Equalization:	Not reported
Referral Date:	02-11-92
Action Date:	02-11-92
Created Date:	12-31-88

NORTHWEST MOTOR WELDING (Continued) **1000411021**

Owner Tank Id: 219
SWRCB Tank Id: 30-011-005765-000014
Tank Status: A
Capacity: Not reported
Active Date: Not reported
Tank Use: M.V. FUEL
STG: W
Content: Not reported
Number Of Tanks: 1

CA FID UST:
Facility ID: 30000988
Regulated By: UTNKA
Regulated ID: Not reported
Cortese Code: Not reported
SIC Code: Not reported
Facility Phone: 7147761500
Mail To: Not reported
Mailing Address: 3006 E STERNS DR
Mailing Address 2: Not reported
Mailing City,St,Zip: ANAHEIM 92801
Contact: Not reported
Contact Phone: Not reported
DUNs Number: Not reported
NPDES Number: Not reported
EPA ID: Not reported
Comments: Not reported
Status: Active

FINDS:

Registry ID: 110002732124

Environmental Interest/Information System
RCRAInfo is a national information system that supports the Resource Conservation and Recovery Act (RCRA) program through the tracking of events and activities related to facilities that generate, transport, and treat, store, or dispose of hazardous waste. RCRAInfo allows RCRA program staff to track the notification, permit, compliance, and corrective action activities required under RCRA.

STATE MASTER

Click this hyperlink while viewing on your computer to access additional FINDS: detail in the EDR Site Report.

ECHO:
Envid: 1000411021
Registry ID: 110002732124
DFR URL: http://echo.epa.gov/detailed-facility-report?fid=110002732124

HIST CORTESE:
Region: CORTESE
Facility County Code: 30

NORTHWEST MOTOR WELDING (Continued) **1000411021**

Reg By: LTNKA
Reg Id: 083001422T

V92 ESE 1/4-1/2 0.381 mi. 2010 ft.

NORTHWEST MOTOR WELDING
519 E LA PALMA AVE
ANAHEIM, CA 92801

CA LUST **S109284586**
CA Orange Co. Industrial Site **N/A**

Site 3 of 3 in cluster V

Relative: Higher

Actual: 166 ft.

LUST:

Lead Agency:	ANAHEIM CITY
Case Type:	LUST Cleanup Site
Geo Track:	http://geotracker.waterboards.ca.gov/profile_report.asp?global_id=T0605901075
Global Id:	T0605901075
Latitude:	33.8473591
Longitude:	-117.9123947
Status:	Completed - Case Closed
Status Date:	07/29/1992
Case Worker:	ROW
RB Case Number:	083001422T
Local Agency:	ANAHEIM CITY
File Location:	Not reported
Local Case Number:	Not reported
Potential Media Affect:	Soil
Potential Contaminants of Concern:	Waste Oil / Motor / Hydraulic / Lubricating
Site History:	Not reported

LUST:

Global Id:	T0605901075
Contact Type:	Regional Board Caseworker
Contact Name:	CARL BERNHARDT
Organization Name:	SANTA ANA RWQCB (REGION 8)
Address:	3737 MAIN STREET, SUITE 500
City:	RIVERSIDE
Email:	cbernhardt@waterboards.ca.gov
Phone Number:	9517824495

Global Id:	T0605901075
Contact Type:	Local Agency Caseworker
Contact Name:	RICHARD O. WILSON
Organization Name:	ANAHEIM CITY
Address:	201 S. ANAHEIM BLVD. #601
City:	ANAHEIM
Email:	dwilson@anaheim.net
Phone Number:	Not reported

LUST:

Global Id:	T0605901075
Action Type:	Other
Date:	12/12/1989
Action:	Leak Discovery

Global Id:	T0605901075
Action Type:	Other
Date:	02/27/1990
Action:	Leak Reported

Global Id:	T0605901075

NORTHWEST MOTOR WELDING (Continued) **S109284586**

Action Type: ENFORCEMENT
Date: 07/29/1992
Action: Closure/No Further Action Letter

LUST:
Global Id: T0605901075
Status: Completed - Case Closed
Status Date: 07/29/1992

Global Id: T0605901075
Status: Open - Case Begin Date
Status Date: 12/12/1989

Global Id: T0605901075
Status: Open - Remediation
Status Date: 10/01/1990

Global Id: T0605901075
Status: Open - Remediation
Status Date: 07/28/1992

Global Id: T0605901075
Status: Open - Site Assessment
Status Date: 02/23/1990

Global Id: T0605901075
Status: Open - Site Assessment
Status Date: 03/01/1990

Global Id: T0605901075
Status: Open - Site Assessment
Status Date: 09/06/1990

Orange Co. Industrial Site:
Case ID: 91IC037
Record ID: RO0000323
Current Status: CLOSED 10/13/1991
Closure Type: Closed pre 1994, file review required to determine closure type
Released Chemical: PLATING WASTE - NICKEL

X93 **RODDICK TOOL CO. (FORMERLY)** **CA LUST** **S101299316**
East **1023 PAULINE ST** **N/A**
1/4-1/2 **ANAHEIM, CA 92801**
0.388 mi.
2048 ft. **Site 3 of 4 in cluster X**

Relative:
Higher

Actual:
166 ft.

LUST REG 8:
Region: 8
County: Orange
Regional Board: Santa Ana Region
Facility Status: Leak being confirmed
Case Number: 083000361T
Local Case Num: Not reported
Case Type: Aquifer affected
Substance: Cutting Oil
Qty Leaked: Not reported

RODDICK TOOL CO. (FORMERLY) (Continued) **S101299316**

Abate Method:	Not reported
Cross Street:	LA PALMA
Enf Type:	Not reported
Funding:	State Funds
How Discovered:	Tank Closure
How Stopped:	Not reported
Leak Cause:	Overfill
Leak Source:	UNK
Global ID:	T0605900286
How Stopped Date:	9/15/1987
Enter Date:	5/20/1987
Date Confirmation of Leak Began:	9/28/1987
Date Preliminary Assessment Began:	Not reported
Discover Date:	9/15/1987
Enforcement Date:	Not reported
Close Date:	Not reported
Date Prelim Assessment Workplan Submitted:	Not reported
Date Pollution Characterization Began:	6/5/1985
Date Remediation Plan Submitted:	Not reported
Date Remedial Action Underway:	Not reported
Date Post Remedial Action Monitoring:	Not reported
Enter Date:	5/20/1987
GW Qualifies:	Not reported
Soil Qualifies:	Not reported
Operator:	Not reported
Facility Contact:	Not reported
Interim:	Not reported
Oversite Program:	LUST
Latitude:	33.8476501
Longitude:	-117.9112047
MTBE Date:	Not reported
Max MTBE GW:	Not reported
MTBE Concentration:	0
Max MTBE Soil:	Not reported
MTBE Fuel:	0
MTBE Tested:	Not Required to be Tested.
MTBE Class:	*
Staff:	RLH
Staff Initials:	RM
Lead Agency:	Local Agency
Local Agency:	30011
Hydr Basin #:	COASTAL PLAIN OF ORA
Beneficial:	Not reported
Priority:	Not reported
Cleanup Fund Id:	Not reported
Work Suspended:	Not reported

Summary: CRACO CORP. OF ANAHEIM IS CURRENTLY UNDER CONTRACT TO REMOVE, RINSE AND DISPOSE OF TANKS, REMOVE AND HAUL AWAY ANY CONTAMINATED SOIL, GENERAL CLEANUP, AND BACKFILL THE EXCAVATION WITH CLEAN DIRT, ETC.

X94 ESE 1/4-1/2 0.395 mi. 2084 ft. | **RODDICK TOOL CO. (FORMERL 1023 ANAHEIM, CA 92801** | **CA HIST CORTESE** | **S104755001 N/A**

Site 4 of 4 in cluster X

Relative: Higher

Actual: 166 ft.

HIST CORTESE:

Region:	CORTESE
Facility County Code:	30
Reg By:	LTNKA
Reg Id:	083000361T

W95 SSE 1/4-1/2 0.403 mi. 2130 ft. | **MONNIG'S AUTO SERVICE 744 ANAHEIM BLVD ANAHEIM, CA 92805** | **CA LUST CA HIST CORTESE** | **S103978215 N/A**

Site 2 of 2 in cluster W

Relative: Higher

Actual: 159 ft.

LUST REG 8:

Region:	8
County:	Orange
Regional Board:	Santa Ana Region
Facility Status:	Case Closed
Case Number:	083003256T
Local Case Num:	Not reported
Case Type:	Soil only
Substance:	Waste Oil
Qty Leaked:	Not reported
Abate Method:	Not reported
Cross Street:	Not reported
Enf Type:	CLOS
Funding:	Not reported
How Discovered:	Not reported
How Stopped:	Not reported
Leak Cause:	Not reported
Leak Source:	Not reported
Global ID:	T0605902198
How Stopped Date:	Not reported
Enter Date:	11/3/1998
Date Confirmation of Leak Began:	9/22/1998
Date Preliminary Assessment Began:	Not reported
Discover Date:	9/16/1998
Enforcement Date:	Not reported
Close Date:	2/6/2001
Date Prelim Assessment Workplan Submitted:	Not reported
Date Pollution Characterization Began:	Not reported
Date Remediation Plan Submitted:	9/3/1999
Date Remedial Action Underway:	Not reported
Date Post Remedial Action Monitoring:	Not reported
Enter Date:	11/3/1998
GW Qualifies:	Not reported
Soil Qualifies:	Not reported
Operator:	Not reported
Facility Contact:	Not reported
Interim:	Not reported
Oversite Program:	LUST
Latitude:	33.8430982
Longitude:	-117.9162358
MTBE Date:	Not reported
Max MTBE GW:	Not reported

MONNIG'S AUTO SERVICE (Continued) **S103978215**

MTBE Concentration:	0
Max MTBE Soil:	Not reported
MTBE Fuel:	0
MTBE Tested:	Not Required to be Tested.
MTBE Class:	*
Staff:	NOM
Staff Initials:	ROW
Lead Agency:	Local Agency
Local Agency:	30011
Hydr Basin #:	COASTAL PLAIN OF ORA
Beneficial:	Not reported
Priority:	Not reported
Cleanup Fund Id:	Not reported
Work Suspended:	Not reported
Summary:	Not reported

HIST CORTESE:

Region:	CORTESE
Facility County Code:	30
Reg By:	LTNKA
Reg Id:	083003256T

96
SW
1/4-1/2
0.408 mi.
2154 ft.

HORACE MANN ELEMENTARY **CA ENVIROSTOR** **S107736481**
920 NORTH JANSS STREET **CA SCH** **N/A**
ANAHEIM, CA 92805

Relative:
Lower

Actual:
151 ft.

ENVIROSTOR:

Facility ID:	30010016
Status:	No Further Action
Status Date:	09/26/2002
Site Code:	404322
Site Type:	School Investigation
Site Type Detailed:	School
Acres:	6.5
NPL:	NO
Regulatory Agencies:	SMBRP
Lead Agency:	SMBRP
Program Manager:	Not reported
Supervisor:	Shahir Haddad
Division Branch:	Southern California Schools & Brownfields Outreach
Assembly:	69
Senate:	34
Special Program:	Not reported
Restricted Use:	NO
Site Mgmt Req:	NONE SPECIFIED
Funding:	School District
Latitude:	33.82284
Longitude:	-117.8990
APN:	034-011-09
Past Use:	* EDUCATIONAL SERVICES
Potential COC:	TPH-diesel Lead
Confirmed COC:	NONE SPECIFIED
Potential Description:	SED, SOIL
Alias Name:	ANAHEIM CITY SCHOOL DISTRICT
Alias Type:	Alternate Name

HORACE MANN ELEMENTARY (Continued) **S107736481**

Alias Name: ANAHEIM CITY SD-HORACE MANN ELEMENTARY
Alias Type: Alternate Name
Alias Name: HORACE MANN ELEMENTARY EXPANSION
Alias Type: Alternate Name
Alias Name: 034-011-09
Alias Type: APN
Alias Name: 404322
Alias Type: Project Code (Site Code)
Alias Name: 30010016
Alias Type: Envirostor ID Number

Completed Info:

Completed Area Name: PROJECT WIDE
Completed Sub Area Name: Not reported
Completed Document Type: Cost Recovery Closeout Memo
Completed Date: 10/08/2002
Comments: Not reported

Completed Area Name: PROJECT WIDE
Completed Sub Area Name: Not reported
Completed Document Type: Preliminary Endangerment Assessment Report
Completed Date: 08/01/2002
Comments: Not reported

Completed Area Name: PROJECT WIDE
Completed Sub Area Name: Not reported
Completed Document Type: Preliminary Endangerment Assessment Report
Completed Date: 09/26/2002
Comments: Not reported

Completed Area Name: PROJECT WIDE
Completed Sub Area Name: Not reported
Completed Document Type: Phase 1
Completed Date: 04/09/2002
Comments: Not reported

Completed Area Name: PROJECT WIDE
Completed Sub Area Name: Not reported
Completed Document Type: Environmental Oversight Agreement
Completed Date: 04/03/2002
Comments: Not reported

Future Area Name: Not reported
Future Sub Area Name: Not reported
Future Document Type: Not reported
Future Due Date: Not reported
Schedule Area Name: Not reported
Schedule Sub Area Name: Not reported
Schedule Document Type: Not reported
Schedule Due Date: Not reported
Schedule Revised Date: Not reported

SCH:

Facility ID: 30010016
Site Type: School Investigation
Site Type Detail: School

HORACE MANN ELEMENTARY (Continued) **S107736481**

Site Mgmt. Req.:	NONE SPECIFIED
Acres:	6.5
National Priorities List:	NO
Cleanup Oversight Agencies:	SMBRP
Lead Agency:	SMBRP
Lead Agency Description:	DTSC - Site Cleanup Program
Project Manager:	Not reported
Supervisor:	Shahir Haddad
Division Branch:	Southern California Schools & Brownfields Outreach
Site Code:	404322
Assembly:	69
Senate:	34
Special Program Status:	Not reported
Status:	No Further Action
Status Date:	09/26/2002
Restricted Use:	NO
Funding:	School District
Latitude:	33.82284
Longitude:	-117.8990
APN:	034-011-09
Past Use:	* EDUCATIONAL SERVICES
Potential COC:	TPH-diesel, TPH-diesel, Lead
Confirmed COC:	NONE SPECIFIED
Potential Description:	SED, SOIL
Alias Name:	ANAHEIM CITY SCHOOL DISTRICT
Alias Type:	Alternate Name
Alias Name:	ANAHEIM CITY SD-HORACE MANN ELEMENTARY
Alias Type:	Alternate Name
Alias Name:	HORACE MANN ELEMENTARY EXPANSION
Alias Type:	Alternate Name
Alias Name:	034-011-09
Alias Type:	APN
Alias Name:	404322
Alias Type:	Project Code (Site Code)
Alias Name:	30010016
Alias Type:	Envirostor ID Number

Completed Info:

Completed Area Name:	PROJECT WIDE
Completed Sub Area Name:	Not reported
Completed Document Type:	Cost Recovery Closeout Memo
Completed Date:	10/08/2002
Comments:	Not reported
Completed Area Name:	PROJECT WIDE
Completed Sub Area Name:	Not reported
Completed Document Type:	Preliminary Endangerment Assessment Report
Completed Date:	08/01/2002
Comments:	Not reported
Completed Area Name:	PROJECT WIDE
Completed Sub Area Name:	Not reported
Completed Document Type:	Preliminary Endangerment Assessment Report
Completed Date:	09/26/2002
Comments:	Not reported
Completed Area Name:	PROJECT WIDE
Completed Sub Area Name:	Not reported

HORACE MANN ELEMENTARY (Continued) **S107736481**

Completed Document Type:	Phase 1
Completed Date:	04/09/2002
Comments:	Not reported
Completed Area Name:	PROJECT WIDE
Completed Sub Area Name:	Not reported
Completed Document Type:	Environmental Oversight Agreement
Completed Date:	04/03/2002
Comments:	Not reported
Future Area Name:	Not reported
Future Sub Area Name:	Not reported
Future Document Type:	Not reported
Future Due Date:	Not reported
Schedule Area Name:	Not reported
Schedule Sub Area Name:	Not reported
Schedule Document Type:	Not reported
Schedule Due Date:	Not reported
Schedule Revised Date:	Not reported

97
South
1/4-1/2
0.418 mi.
2208 ft.

MATT SMITH
761 CLEMENTINE
ANAHEIM, CA 92805

CA LUST **S105960670**
N/A

Relative:
Lower

Actual:
155 ft.

LUST REG 8:

Region:	8
County:	Orange
Regional Board:	Santa Ana Region
Facility Status:	Case Closed
Case Number:	0830003973T
Local Case Num:	761 N Clementine
Case Type:	Soil only
Substance:	Gasoline
Qty Leaked:	Not reported
Abate Method:	Not reported
Cross Street:	NORTH
Enf Type:	Not reported
Funding:	Not reported
How Discovered:	FI
How Stopped:	Close Tank
Leak Cause:	UNK
Leak Source:	UNK
Global ID:	T0605992858
How Stopped Date:	5/27/2003
Enter Date:	Not reported
Date Confirmation of Leak Began:	6/16/2003
Date Preliminary Assessment Began:	Not reported
Discover Date:	5/27/2003
Enforcement Date:	Not reported
Close Date:	6/16/2003
Date Prelim Assessment Workplan Submitted:	Not reported
Date Pollution Characterization Began:	Not reported
Date Remediation Plan Submitted:	Not reported
Date Remedial Action Underway:	Not reported
Date Post Remedial Action Monitoring:	Not reported
Enter Date:	Not reported

MATT SMITH (Continued) **S105960670**

GW Qualifies:	Not reported
Soil Qualifies:	Not reported
Operator:	Not reported
Facility Contact:	Not reported
Interim:	Not reported
Oversite Program:	LUST
Latitude:	0
Longitude:	0
MTBE Date:	Not reported
Max MTBE GW:	Not reported
MTBE Concentration:	0
Max MTBE Soil:	Not reported
MTBE Fuel:	1
MTBE Tested:	Site NOT Tested for MTBE.Includes Unknown and Not Analyzed.
MTBE Class:	*
Staff:	Not reported
Staff Initials:	ROW
Lead Agency:	Local Agency
Local Agency:	30011
Hydr Basin #:	Not reported
Beneficial:	Not reported
Priority:	Not reported
Cleanup Fund Id:	Not reported
Work Suspended:	Not reported

Summary: Not reported

Y98 **SHELL #1625** **CA LUST** **S101589512**
NW **1625 S HARBOR BLVD** **CA SWEEPS UST** **N/A**
1/4-1/2 **FULLERTON, CA 92632** **CA FID UST**
0.445 mi.
2350 ft. **Site 1 of 6 in cluster Y**

Relative:
Lower

Actual:
153 ft.

LUST:

Lead Agency:	SANTA ANA RWQCB (REGION 8)
Case Type:	LUST Cleanup Site
Geo Track:	http://geotracker.waterboards.ca.gov/profile_report.asp?global_id=T0605900274
Global Id:	T0605900274
Latitude:	33.8539209
Longitude:	-117.9242242
Status:	Completed - Case Closed
Status Date:	10/04/2010
Case Worker:	CAB
RB Case Number:	083000348T
Local Agency:	FULLERTON, CITY OF
File Location:	Not reported
Local Case Number:	Not reported
Potential Media Affect:	Aquifer used for drinking water supply
Potential Contaminants of Concern:	Gasoline
Site History:	In October 2001, three groundwater monitoring wells were installed as apart of Shell Oils voluntary Groundwater Assessment Program (GRASP) for sites that were not active release sites, but were in close proximity to one or more public supply wells. Groundwater was encountered around 79 feet below ground surface and was found to flow to the southwest. Low concentrations of MTBE were detected in all three groundwater monitoring wells. The lateral extent of the affected groundwater was not defined. In September 2006, soil samples were collected below the product line as part of the product piping removal activities. Only one soil sample had detectable toluene at a

SHELL #1625 (Continued) **S101589512**

concentration of 2.0 ppm. All other VOCs were not detected. In April 2007, eight soil borings were drilled at the site. MTBE was detected at a concentration of 21 ppb at 50 feet bgs. No other VOCs were detected. In April 2008, Shell abandoned all three groundwater monitoring wells. In March 25, 2009, the Fullerton Fire Department transferred oversight of the site to Santa Ana Regional Board staff. Board staff is recommending site closure because the low concentrations of MTBE detected in the soil and groundwater does not pose a significant risk to the underlying groundwater recourses to warrant further remediation or monitoring.

LUST:

Global Id:	T0605900274
Contact Type:	Regional Board Caseworker
Contact Name:	CARL BERNHARDT
Organization Name:	SANTA ANA RWQCB (REGION 8)
Address:	3737 MAIN STREET, SUITE 500
City:	RIVERSIDE
Email:	cbernhardt@waterboards.ca.gov
Phone Number:	9517824495

Global Id:	T0605900274
Contact Type:	Local Agency Caseworker
Contact Name:	STEPHEN LONG
Organization Name:	FULLERTON, CITY OF
Address:	312 E. COMMONWEALTH AVE.
City:	FULLERTON
Email:	stevel@fullertonfire.org
Phone Number:	7147383160

LUST:

Global Id:	T0605900274
Action Type:	RESPONSE
Date:	09/16/2008
Action:	Well Destruction Report

Global Id:	T0605900274
Action Type:	Other
Date:	06/24/1986
Action:	Leak Reported

Global Id:	T0605900274
Action Type:	RESPONSE
Date:	08/30/2004
Action:	Monitoring Report - Quarterly

Global Id:	T0605900274
Action Type:	RESPONSE
Date:	04/30/2007
Action:	Monitoring Report - Quarterly

Global Id:	T0605900274
Action Type:	ENFORCEMENT
Date:	08/07/2003
Action:	* No Action

Global Id:	T0605900274

SHELL #1625 (Continued) **S101589512**

Action Type: ENFORCEMENT
Date: 03/25/2009
Action: Referral to Regional Board

Global Id: T0605900274
Action Type: ENFORCEMENT
Date: 10/04/2010
Action: Closure/No Further Action Letter

Global Id: T0605900274
Action Type: ENFORCEMENT
Date: 08/18/2010
Action: Notification - Preclosure

Global Id: T0605900274
Action Type: ENFORCEMENT
Date: 08/03/2010
Action: Verbal Enforcement

Global Id: T0605900274
Action Type: RESPONSE
Date: 01/30/2006
Action: Monitoring Report - Quarterly

Global Id: T0605900274
Action Type: RESPONSE
Date: 07/30/2003
Action: Monitoring Report - Quarterly

Global Id: T0605900274
Action Type: RESPONSE
Date: 10/30/2003
Action: Monitoring Report - Quarterly

Global Id: T0605900274
Action Type: RESPONSE
Date: 01/30/2004
Action: Monitoring Report - Quarterly

Global Id: T0605900274
Action Type: Other
Date: 05/12/1986
Action: Leak Discovery

Global Id: T0605900274
Action Type: RESPONSE
Date: 01/30/2005
Action: Monitoring Report - Quarterly

Global Id: T0605900274
Action Type: RESPONSE
Date: 07/30/2005
Action: Monitoring Report - Quarterly

Global Id: T0605900274
Action Type: RESPONSE
Date: 07/30/2006

SHELL #1625 (Continued) **S101589512**

Action: Monitoring Report - Quarterly

Global Id: T0605900274
Action Type: RESPONSE
Date: 01/30/2007
Action: Monitoring Report - Quarterly

LUST:
Global Id: T0605900274
Status: Completed - Case Closed
Status Date: 12/04/1986

Global Id: T0605900274
Status: Completed - Case Closed
Status Date: 10/04/2010

Global Id: T0605900274
Status: Open - Case Begin Date
Status Date: 05/12/1986

Global Id: T0605900274
Status: Open - Remediation
Status Date: 07/08/1986

Global Id: T0605900274
Status: Open - Reopen Case
Status Date: 10/01/2001

Global Id: T0605900274
Status: Open - Site Assessment
Status Date: 10/01/2001

Global Id: T0605900274
Status: Open - Site Assessment
Status Date: 10/10/2001

Global Id: T0605900274
Status: Open - Site Assessment
Status Date: 03/25/2009

Global Id: T0605900274
Status: Open - Verification Monitoring
Status Date: 10/10/2001

SWEEPS UST:
Status: Active
Comp Number: 6550
Number: 9
Board Of Equalization: Not reported
Referral Date: 02-12-92
Action Date: 02-12-92
Created Date: 12-31-88
Owner Tank Id: 595
SWRCB Tank Id: 30-013-006550-000001
Tank Status: A

SHELL #1625 (Continued) **S101589512**

Capacity: 10000
Active Date: Not reported
Tank Use: M.V. FUEL
STG: W
Content: REG UNLEADED
Number Of Tanks: 3

Status: Active
Comp Number: 6550
Number: 9
Board Of Equalization: Not reported
Referral Date: 02-12-92
Action Date: 02-12-92
Created Date: 12-31-88
Owner Tank Id: 595
SWRCB Tank Id: 30-013-006550-000002
Tank Status: A
Capacity: 10000
Active Date: Not reported
Tank Use: M.V. FUEL
STG: W
Content: REG UNLEADED
Number Of Tanks: Not reported

Status: Active
Comp Number: 6550
Number: 9
Board Of Equalization: Not reported
Referral Date: 02-12-92
Action Date: 02-12-92
Created Date: 12-31-88
Owner Tank Id: 595
SWRCB Tank Id: 30-013-006550-000003
Tank Status: A
Capacity: 10000
Active Date: Not reported
Tank Use: M.V. FUEL
STG: W
Content: REG UNLEADED
Number Of Tanks: Not reported

CA FID UST:
Facility ID: 30017216
Regulated By: UTNKA
Regulated ID: Not reported
Cortese Code: Not reported
SIC Code: Not reported
Facility Phone: 7145260281
Mail To: Not reported
Mailing Address: ATTN: MICHELLE KENNE
Mailing Address 2: Not reported
Mailing City,St,Zip: FULLERTON 92632
Contact: Not reported
Contact Phone: Not reported
DUNs Number: Not reported
NPDES Number: Not reported
EPA ID: Not reported

SHELL #1625 (Continued) **S101589512**

Comments: Not reported
Status: Active

Y99 **SHELL** **CA LUST** **S113086599**
NW **1625 S HARBOR BLVD** **CA HAZNET** **N/A**
1/4-1/2 **FULLERTON, CA 92632**
0.445 mi.
2350 ft. **Site 2 of 6 in cluster Y**

Relative:
Lower

Actual:
153 ft.

ORANGE CO. LUST:
Region: ORANGE
Facility Id: 86UT056
Released Substance: Gasoline-Automotive (motor gasoline and additives), leaded & unleaded
Date Closed: 12/04/1986
Record ID: RO0002160

HAZNET:
envid: S113086599
Year: 1997
GEPAID: CAL000162015
Contact: EQUILON ENTERPRISES LLC
Telephone: 7132412258
Mailing Name: Not reported
Mailing Address: PO BOX 4453
Mailing City,St,Zip: HOUSTON, TX 772104453
Gen County: Not reported
TSD EPA ID: CAD982484933
TSD County: Not reported
Waste Category: Other empty containers 30 gallons or more
Disposal Method: Disposal, Other
Tons: .2500
Cat Decode: Not reported
Method Decode: Not reported
Facility County: Orange

Y100 **SHELL OIL** **CA LUST** **S104791733**
NW **1625 HARBOR** **CA HIST CORTESE** **N/A**
1/4-1/2 **FULLERTON, CA 92632**
0.447 mi.
2360 ft. **Site 3 of 6 in cluster Y**

Relative:
Lower

Actual:
153 ft.

LUST:
Lead Agency: ORANGE COUNTY LOP
Case Type: LUST Cleanup Site
Geo Track: http://geotracker.waterboards.ca.gov/profile_report.asp?global_id=T0605994573
Global Id: T0605994573
Latitude: 33.854549
Longitude: -117.924837
Status: Completed - Case Closed
Status Date: 12/04/1986
Case Worker: AM
RB Case Number: Not reported
Local Agency: ORANGE COUNTY LOP
File Location: Local Agency
Local Case Number: 86UT056
Potential Media Affect: Under Investigation

SHELL OIL (Continued) **S104791733**

Potential Contaminants of Concern: Gasoline
Site History: Not reported

LUST:
Global Id: T0605994573
Contact Type: Local Agency Caseworker
Contact Name: ANTHONY MARTINEZ
Organization Name: ORANGE COUNTY LOP
Address: 1241 E. DYER ROAD SUITE 120
City: SANTA ANA
Email: amartinez@ochca.com
Phone Number: 7144336011

Global Id: T0605994573
Contact Type: Regional Board Caseworker
Contact Name: CARL BERNHARDT
Organization Name: SANTA ANA RWQCB (REGION 8)
Address: 3737 MAIN STREET, SUITE 500
City: RIVERSIDE
Email: cbernhardt@waterboards.ca.gov
Phone Number: 9517824495

LUST:
Global Id: T0605994573
Status: Completed - Case Closed
Status Date: 12/04/1986

Global Id: T0605994573
Status: Open - Case Begin Date
Status Date: 12/04/1986

LUST REG 8:
Region: 8
County: Orange
Regional Board: Santa Ana Region
Facility Status: Post remedial action monitoring
Case Number: 083000348T
Local Case Num: Not reported
Case Type: Aquifer affected
Substance: Gasoline
Qty Leaked: Not reported
Abate Method: Not reported
Cross Street: HOUSTON
Enf Type: None Taken
Funding: Not reported
How Discovered: Tank Closure
How Stopped: Not reported
Leak Cause: Overfill
Leak Source: UNK
Global ID: T0605900274
How Stopped Date: Not reported
Enter Date: 12/31/1986
Date Confirmation of Leak Began: Not reported
Date Preliminary Assessment Began: Not reported
Discover Date: 5/12/1986
Enforcement Date: Not reported

SHELL OIL (Continued) **S104791733**

Close Date:	12/4/1986
Date Prelim Assessment Workplan Submitted:	Not reported
Date Pollution Characterization Began:	10/10/2001
Date Remediation Plan Submitted:	7/8/1986
Date Remedial Action Underway:	Not reported
Date Post Remedial Action Monitoring:	10/10/2001
Enter Date:	12/31/1986
GW Qualifies:	=
Soil Qualifies:	Not reported
Operator:	Not reported
Facility Contact:	Not reported
Interim:	Not reported
Oversite Program:	LUST
Latitude:	33.8539209
Longitude:	-117.9242242
MTBE Date:	12/13/2002
Max MTBE GW:	49
MTBE Concentration:	1
Max MTBE Soil:	Not reported
MTBE Fuel:	1
MTBE Tested:	MTBE Detected. Site tested for MTBE & MTBE detected
MTBE Class:	C
Staff:	CAB
Staff Initials:	SRL
Lead Agency:	Local Agency
Local Agency:	30013
Hydr Basin #:	COASTAL PLAIN OF ORA
Beneficial:	Not reported
Priority:	Not reported
Cleanup Fund Id:	Not reported
Work Suspended:	Not reported

Summary: Not reported

Region:	8
County:	Orange
Regional Board:	Santa Ana Region
Facility Status:	Case Closed
Case Number:	Not reported
Local Case Num:	86UT056
Case Type:	Undefined
Substance:	Gasoline
Qty Leaked:	0
Abate Method:	Not reported
Cross Street:	Not reported
Enf Type:	Not reported
Funding:	Not reported
How Discovered:	Tank Closure
How Stopped:	Close Tank
Leak Cause:	Unknown
Leak Source:	Unknown
Global ID:	T0605994573
How Stopped Date:	9/9/9999
Enter Date:	Not reported
Date Confirmation of Leak Began:	Not reported
Date Preliminary Assessment Began:	Not reported
Discover Date:	1/1/1965
Enforcement Date:	Not reported

SHELL OIL (Continued) **S104791733**

Close Date:	12/4/1986
Date Prelim Assessment Workplan Submitted:	Not reported
Date Pollution Characterization Began:	Not reported
Date Remediation Plan Submitted:	Not reported
Date Remedial Action Underway:	Not reported
Date Post Remedial Action Monitoring:	Not reported
Enter Date:	Not reported
GW Qualifies:	Not reported
Soil Qualifies:	Not reported
Operator:	Not reported
Facility Contact:	Not reported
Interim:	Not reported
Oversite Program:	LUST
Latitude:	Not reported
Longitude:	Not reported
MTBE Date:	Not reported
Max MTBE GW:	Not reported
MTBE Concentration:	0
Max MTBE Soil:	Not reported
MTBE Fuel:	1
MTBE Tested:	Site NOT Tested for MTBE.Includes Unknown and Not Analyzed.
MTBE Class:	*
Staff:	CAB
Staff Initials:	WJ
Lead Agency:	Local Agency
Local Agency:	30000L
Hydr Basin #:	Not reported
Beneficial:	MUN
Priority:	Not reported
Cleanup Fund Id:	Not reported
Work Suspended:	Not reported
Summary:	Not reported

HIST CORTESE:

Region:	CORTESE
Facility County Code:	30
Reg By:	LTNKA
Reg Id:	083000348T

Y101 **PEP BOYS #642** **CA LUST** **1007677885**
NW **1530 S HARBOR BLVD** **FINDS** **N/A**
1/4-1/2 **FULLERTON, CA 92832**
0.449 mi.
2369 ft. **Site 4 of 6 in cluster Y**

Relative:
Lower

Actual:
154 ft.

LUST:

Lead Agency:	FULLERTON, CITY OF
Case Type:	LUST Cleanup Site
Geo Track:	http://geotracker.waterboards.ca.gov/profile_report.asp?global_id=T0605902106
Global Id:	T0605902106
Latitude:	33.855814
Longitude:	-117.9237
Status:	Completed - Case Closed
Status Date:	06/25/1998
Case Worker:	SRL
RB Case Number:	083003087T
Local Agency:	FULLERTON, CITY OF

PEP BOYS #642 (Continued) **1007677885**

File Location: Not reported
Local Case Number: Not reported
Potential Media Affect: Soil
Potential Contaminants of Concern: Waste Oil / Motor / Hydraulic / Lubricating
Site History: Not reported

LUST:
Global Id: T0605902106
Contact Type: Regional Board Caseworker
Contact Name: CARL BERNHARDT
Organization Name: SANTA ANA RWQCB (REGION 8)
Address: 3737 MAIN STREET, SUITE 500
City: RIVERSIDE
Email: cbernhardt@waterboards.ca.gov
Phone Number: 9517824495

Global Id: T0605902106
Contact Type: Local Agency Caseworker
Contact Name: STEPHEN LONG
Organization Name: FULLERTON, CITY OF
Address: 312 E. COMMONWEALTH AVE.
City: FULLERTON
Email: stevel@fullertonfire.org
Phone Number: 7147383160

LUST:
Global Id: T0605902106
Action Type: Other
Date: 10/16/1997
Action: Leak Reported

Global Id: T0605902106
Action Type: RESPONSE
Date: 10/06/1997
Action: Unauthorized Release Form

Global Id: T0605902106
Action Type: RESPONSE
Date: 01/15/1998
Action: Preliminary Site Assessment Report

Global Id: T0605902106
Action Type: Other
Date: 08/20/1997
Action: Leak Discovery

Global Id: T0605902106
Action Type: ENFORCEMENT
Date: 06/25/1998
Action: Closure/No Further Action Letter

LUST:
Global Id: T0605902106
Status: Completed - Case Closed
Status Date: 06/25/1998

Global Id: T0605902106

PEP BOYS #642 (Continued) **1007677885**

Status: Open - Case Begin Date
Status Date: 08/20/1997

Global Id: T0605902106
Status: Open - Remediation
Status Date: 01/13/1998

Global Id: T0605902106
Status: Open - Site Assessment
Status Date: 01/05/1998

FINDS:

Registry ID: 110017948809

Environmental Interest/Information System
STATE MASTER

UORS (California - Used Oil Recycling System). California Integrated Waste Management Board (CIWMB) helps communities establish and promote convenient collection opportunities for used oil and used oil filters.

Click this hyperlink while viewing on your computer to access additional FINDS: detail in the EDR Site Report.

Y102 **PEP BOYS** **CA LUST** **S104754335**
NW **1530 HARBOR** **CA HIST CORTESE** **N/A**
1/4-1/2 **FULLERTON, CA 92632**
0.449 mi.
2369 ft. **Site 5 of 6 in cluster Y**

Relative:
Lower

Actual:
154 ft.

LUST:
Lead Agency: ORANGE COUNTY LOP
Case Type: LUST Cleanup Site
Geo Track: http://geotracker.waterboards.ca.gov/profile_report.asp?global_id=T0605942403
Global Id: T0605942403
Latitude: 33.8557507746529
Longitude: -117.923747904653
Status: Completed - Case Closed
Status Date: 10/22/1987
Case Worker: AM
RB Case Number: Not reported
Local Agency: ORANGE COUNTY LOP
File Location: Local Agency
Local Case Number: 87UT188
Potential Media Affect: Soil
Potential Contaminants of Concern: Waste Oil / Motor / Hydraulic / Lubricating, Trichloroethylene (TCE)
Site History: Not reported

LUST:
Global Id: T0605942403
Contact Type: Local Agency Caseworker
Contact Name: ANTHONY MARTINEZ
Organization Name: ORANGE COUNTY LOP
Address: 1241 E. DYER ROAD SUITE 120
City: SANTA ANA

PEP BOYS (Continued) **S104754335**

Email:	amartinez@ochca.com
Phone Number:	7144336011
Global Id:	T0605942403
Contact Type:	Regional Board Caseworker
Contact Name:	CARL BERNHARDT
Organization Name:	SANTA ANA RWQCB (REGION 8)
Address:	3737 MAIN STREET, SUITE 500
City:	RIVERSIDE
Email:	cbernhardt@waterboards.ca.gov
Phone Number:	9517824495

LUST:

Global Id:	T0605942403
Status:	Completed - Case Closed
Status Date:	10/22/1987
Global Id:	T0605942403
Status:	Open - Case Begin Date
Status Date:	10/22/1987

LUST REG 8:

Region:	8
County:	Orange
Regional Board:	Santa Ana Region
Facility Status:	Case Closed
Case Number:	083003087T
Local Case Num:	Not reported
Case Type:	Soil only
Substance:	Waste Oil
Qty Leaked:	Not reported
Abate Method:	Not reported
Cross Street:	ORANGEFAIR
Enf Type:	CLOS
Funding:	Not reported
How Discovered:	Not reported
How Stopped:	Not reported
Leak Cause:	Not reported
Leak Source:	Not reported
Global ID:	T0605902106
How Stopped Date:	Not reported
Enter Date:	11/19/1997
Date Confirmation of Leak Began:	Not reported
Date Preliminary Assessment Began:	1/5/1998
Discover Date:	8/20/1997
Enforcement Date:	Not reported
Close Date:	6/25/1998
Date Prelim Assessment Workplan Submitted:	Not reported
Date Pollution Characterization Began:	Not reported
Date Remediation Plan Submitted:	1/13/1998
Date Remedial Action Underway:	Not reported
Date Post Remedial Action Monitoring:	Not reported
Enter Date:	11/19/1997
GW Qualifies:	Not reported
Soil Qualifies:	Not reported

PEP BOYS (Continued) **S104754335**

Operator:	Not reported
Facility Contact:	Not reported
Interim:	Not reported
Oversite Program:	LUST
Latitude:	33.8552229
Longitude:	-117.9240823
MTBE Date:	Not reported
Max MTBE GW:	Not reported
MTBE Concentration:	1
Max MTBE Soil:	Not reported
MTBE Fuel:	0
MTBE Tested:	MTBE Detected. Site tested for MTBE & MTBE detected
MTBE Class:	*
Staff:	CAB
Staff Initials:	SRL
Lead Agency:	Local Agency
Local Agency:	30013
Hydr Basin #:	COASTAL PLAIN OF ORA
Beneficial:	Not reported
Priority:	Not reported
Cleanup Fund Id:	Not reported
Work Suspended:	Not reported
Summary:	Not reported

Region:	8
County:	Orange
Regional Board:	Santa Ana Region
Facility Status:	Case Closed
Case Number:	Not reported
Local Case Num:	87UT188
Case Type:	Soil only
Substance:	12035,79016
Qty Leaked:	0
Abate Method:	Not reported
Cross Street:	Not reported
Enf Type:	Not reported
Funding:	Not reported
How Discovered:	Tank Closure
How Stopped:	Close Tank
Leak Cause:	Unknown
Leak Source:	Unknown
Global ID:	T0605942403
How Stopped Date:	9/9/9999
Enter Date:	Not reported
Date Confirmation of Leak Began:	Not reported
Date Preliminary Assessment Began:	Not reported
Discover Date:	1/1/1965
Enforcement Date:	Not reported
Close Date:	10/22/1987
Date Prelim Assessment Workplan Submitted:	Not reported
Date Pollution Characterization Began:	Not reported
Date Remediation Plan Submitted:	Not reported
Date Remedial Action Underway:	Not reported
Date Post Remedial Action Monitoring:	Not reported
Enter Date:	Not reported
GW Qualifies:	Not reported
Soil Qualifies:	Not reported

PEP BOYS (Continued) **S104754335**

Operator:	Not reported
Facility Contact:	Not reported
Interim:	Not reported
Oversite Program:	LUST
Latitude:	Not reported
Longitude:	Not reported
MTBE Date:	Not reported
Max MTBE GW:	Not reported
MTBE Concentration:	0
Max MTBE Soil:	Not reported
MTBE Fuel:	0
MTBE Tested:	Not Required to be Tested.
MTBE Class:	*
Staff:	CAB
Staff Initials:	WJ
Lead Agency:	Local Agency
Local Agency:	30000L
Hydr Basin #:	Not reported
Beneficial:	MUN
Priority:	Not reported
Cleanup Fund Id:	Not reported
Work Suspended:	Not reported
Summary:	Not reported

HIST CORTESE:

Region:	CORTESE
Facility County Code:	30
Reg By:	LTNKA
Reg Id:	083003087T

Y103 **PEP BOYS FULLERTON #42** **CA LUST** **S101589334**
NW **1530 S HARBOR BLVD** **CA SWEEPS UST** **N/A**
1/4-1/2 **FULLERTON, CA 92632** **CA FID UST**
0.449 mi.
2369 ft. **Site 6 of 6 in cluster Y**

Relative:
Lower

Actual:
154 ft.

ORANGE CO. LUST:

Region:	ORANGE
Facility Id:	87UT188
Released Substance:	Waste oil/Used oil; TCE
Date Closed:	10/22/1987
Record ID:	RO0000799

SWEEPS UST:

Status:	Active
Comp Number:	4093
Number:	9
Board Of Equalization:	44-008955
Referral Date:	12-08-93
Action Date:	04-11-94
Created Date:	12-31-88
Owner Tank Id:	642-01
SWRCB Tank Id:	30-013-004093-000001
Tank Status:	A
Capacity:	550
Active Date:	12-08-93
Tank Use:	PETROLEUM

PEP BOYS FULLERTON #42 (Continued) **S101589334**

STG: W
Content: WASTE OIL
Number Of Tanks: 1

CA FID UST:
Facility ID: 30006955
Regulated By: UTNKA
Regulated ID: Not reported
Cortese Code: Not reported
SIC Code: Not reported
Facility Phone: 7148700700
Mail To: Not reported
Mailing Address: 1122 WASHINGTON BLVD P O
Mailing Address 2: Not reported
Mailing City,St,Zip: FULLERTON 92632
Contact: Not reported
Contact Phone: Not reported
DUNs Number: Not reported
NPDES Number: Not reported
EPA ID: Not reported
Comments: Not reported
Status: Active

104
NNW
1/4-1/2
0.466 mi.
2463 ft.

ORANGEFAIR MALL
140 ORANGEFAIR
FULLERTON, CA 92631

CA LUST **S106784787**
N/A

Relative:
Lower

Actual:
156 ft.

LUST:
Lead Agency: FULLERTON, CITY OF
Case Type: LUST Cleanup Site
Geo Track: http://geotracker.waterboards.ca.gov/profile_report.asp?global_id=T0605901926
Global Id: T0605901926
Latitude: 33.8563179
Longitude: -117.9208639
Status: Completed - Case Closed
Status Date: 03/24/2009
Case Worker: SRL
RB Case Number: 083002798T
Local Agency: FULLERTON, CITY OF
File Location: Local Agency
Local Case Number: Not reported
Potential Media Affect: Soil
Potential Contaminants of Concern: Gasoline
Site History: Not reported

LUST:
Global Id: T0605901926
Contact Type: Regional Board Caseworker
Contact Name: CARL BERNHARDT
Organization Name: SANTA ANA RWQCB (REGION 8)
Address: 3737 MAIN STREET, SUITE 500
City: RIVERSIDE
Email: cbernhardt@waterboards.ca.gov
Phone Number: 9517824495

Global Id: T0605901926

ORANGEFAIR MALL (Continued) **S106784787**

Contact Type:	Local Agency Caseworker
Contact Name:	STEPHEN LONG
Organization Name:	FULLERTON, CITY OF
Address:	312 E. COMMONWEALTH AVE.
City:	FULLERTON
Email:	stevel@fullertonfire.org
Phone Number:	7147383160

LUST:

Global Id:	T0605901926
Action Type:	Other
Date:	02/09/1996
Action:	Leak Reported
Global Id:	T0605901926
Action Type:	Other
Date:	03/29/1995
Action:	Leak Discovery
Global Id:	T0605901926
Action Type:	ENFORCEMENT
Date:	04/09/1996
Action:	Closure/No Further Action Letter

LUST:

Global Id:	T0605901926
Status:	Completed - Case Closed
Status Date:	03/24/2009
Global Id:	T0605901926
Status:	Open - Case Begin Date
Status Date:	03/29/1995
Global Id:	T0605901926
Status:	Open - Site Assessment
Status Date:	03/29/1995

LUST REG 8:

Region:	8
County:	Orange
Regional Board:	Santa Ana Region
Facility Status:	Pollution Characterization
Case Number:	083002798T
Local Case Num:	Not reported
Case Type:	Soil only
Substance:	Gasoline
Qty Leaked:	Not reported
Abate Method:	Not reported
Cross Street:	LEMON
Enf Type:	Not reported
Funding:	Not reported
How Discovered:	OM
How Stopped:	Not reported
Leak Cause:	Not reported
Leak Source:	Not reported

ORANGEFAIR MALL (Continued) **S106784787**

Global ID:	T0605901926
How Stopped Date:	Not reported
Enter Date:	3/19/1996
Date Confirmation of Leak Began:	Not reported
Date Preliminary Assessment Began:	Not reported
Discover Date:	3/29/1995
Enforcement Date:	Not reported
Close Date:	Not reported
Date Prelim Assessment Workplan Submitted:	Not reported
Date Pollution Characterization Began:	1/1/1965
Date Remediation Plan Submitted:	Not reported
Date Remedial Action Underway:	Not reported
Date Post Remedial Action Monitoring:	Not reported
Enter Date:	3/19/1996
GW Qualifies:	Not reported
Soil Qualifies:	Not reported
Operator:	Not reported
Facility Contact:	Not reported
Interim:	Not reported
Oversite Program:	LUST
Latitude:	33.8790596
Longitude:	-117.8928387
MTBE Date:	Not reported
Max MTBE GW:	Not reported
MTBE Concentration:	0
Max MTBE Soil:	Not reported
MTBE Fuel:	1
MTBE Tested:	Site NOT Tested for MTBE.Includes Unknown and Not Analyzed.
MTBE Class:	*
Staff:	CAB
Staff Initials:	SRL
Lead Agency:	Local Agency
Local Agency:	30013
Hydr Basin #:	COASTAL PLAIN OF ORA
Beneficial:	Not reported
Priority:	Not reported
Cleanup Fund Id:	Not reported
Work Suspended:	Not reported
Summary:	DEPTH TO WATER 72 TO 86 FT. 3/95

105
WSW
1/4-1/2
0.487 mi.
2572 ft.

ANAHEIM MANN EXPANSION, FIRST CHURCH
918 NORTH CITRON STREET
ANAHEIM, CA 92805

CA ENVIROSTOR **S107735843**
CA SCH **N/A**

Relative:
Lower

Actual:
149 ft.

ENVIROSTOR:

Facility ID:	30010007
Status:	Certified
Status Date:	04/29/2005
Site Code:	404125
Site Type:	School Cleanup
Site Type Detailed:	School
Acres:	1.36
NPL:	NO
Regulatory Agencies:	DTSC
Lead Agency:	DTSC
Program Manager:	Not reported

ANAHEIM MANN EXPANSION, FIRST CHURCH (Continued) **S107735843**

Supervisor: Shahir Haddad
Division Branch: Southern California Schools & Brownfields Outreach
Assembly: 69
Senate: 29
Special Program: Not reported
Restricted Use: NO
Site Mgmt Req: NONE SPECIFIED
Funding: School District
Latitude: 33.84520
Longitude: -117.9263
APN: 034-183-33
Past Use: AGRICULTURAL - ROW CROPS
Potential COC: Arsenic
Confirmed COC: NONE SPECIFIED
Potential Description: NMA
Alias Name: ANAHEIM CITY SCHOOL DISTRICT
Alias Type: Alternate Name
Alias Name: ANAHEIM CITY SD/PROP. MANN EXP. SCH/VCA
Alias Type: Alternate Name
Alias Name: ANAHEIM MANN/FIRST CHURCH OF CHRIST
Alias Type: Alternate Name
Alias Name: HORACE MANN ELEMENTARY SCHOOL
Alias Type: Alternate Name
Alias Name: 034-183-33
Alias Type: APN
Alias Name: 110033616040
Alias Type: EPA (FRS #)
Alias Name: 404125
Alias Type: Project Code (Site Code)
Alias Name: 30010007
Alias Type: Envirostor ID Number

Completed Info:
Completed Area Name: PROJECT WIDE
Completed Sub Area Name: Not reported
Completed Document Type: Site Inspections/Visit (Non LUR)
Completed Date: 05/27/2004
Comments: Not reported

Completed Area Name: PROJECT WIDE
Completed Sub Area Name: Not reported
Completed Document Type: Environmental Oversight Agreement
Completed Date: 11/17/2000
Comments: Not reported

Completed Area Name: PROJECT WIDE
Completed Sub Area Name: Not reported
Completed Document Type: Cost Recovery Closeout Memo
Completed Date: 12/20/2004
Comments: Not reported

Completed Area Name: PROJECT WIDE
Completed Sub Area Name: Not reported
Completed Document Type: Preliminary Endangerment Assessment Report
Completed Date: 02/02/2002
Comments: Not reported

Completed Area Name: PROJECT WIDE

ANAHEIM MANN EXPANSION, FIRST CHURCH (Continued) **S107735843**

Completed Sub Area Name: Not reported
Completed Document Type: Removal Action Completion Report
Completed Date: 12/14/2004
Comments: Not reported

Completed Area Name: PROJECT WIDE
Completed Sub Area Name: Not reported
Completed Document Type: Removal Action Workplan
Completed Date: 01/16/2003
Comments: Not reported

Completed Area Name: PROJECT WIDE
Completed Sub Area Name: Not reported
Completed Document Type: Supplemental Site Investigation Report
Completed Date: 09/05/2002
Comments: Not reported

Completed Area Name: PROJECT WIDE
Completed Sub Area Name: Not reported
Completed Document Type: Technical Report
Completed Date: 03/19/2002
Comments: DTSC approved the submitted tech memo.

Completed Area Name: PROJECT WIDE
Completed Sub Area Name: Not reported
Completed Document Type: * Workplan
Completed Date: 02/27/2001
Comments: Not reported

Completed Area Name: PROJECT WIDE
Completed Sub Area Name: Not reported
Completed Document Type: School Cleanup Agreement
Completed Date: 08/20/2003
Comments: Not reported

Completed Area Name: PROJECT WIDE
Completed Sub Area Name: Not reported
Completed Document Type: CEQA - Notice of Exemption
Completed Date: 01/16/2003
Comments: Not reported

Completed Area Name: PROJECT WIDE
Completed Sub Area Name: Not reported
Completed Document Type: Voluntary Cleanup Agreement
Completed Date: 04/03/2002
Comments: Not reported

Completed Area Name: PROJECT WIDE
Completed Sub Area Name: Not reported
Completed Document Type: Certification
Completed Date: 04/29/2005
Comments: Not reported

Future Area Name: Not reported
Future Sub Area Name: Not reported
Future Document Type: Not reported
Future Due Date: Not reported

ANAHEIM MANN EXPANSION, FIRST CHURCH (Continued) **S107735843**

Schedule Area Name:	Not reported
Schedule Sub Area Name:	Not reported
Schedule Document Type:	Not reported
Schedule Due Date:	Not reported
Schedule Revised Date:	Not reported

SCH:

Facility ID:	30010007
Site Type:	School Cleanup
Site Type Detail:	School
Site Mgmt. Req.:	NONE SPECIFIED
Acres:	1.36
National Priorities List:	NO
Cleanup Oversight Agencies:	DTSC
Lead Agency:	DTSC
Lead Agency Description:	* DTSC
Project Manager:	Not reported
Supervisor:	Shahir Haddad
Division Branch:	Southern California Schools & Brownfields Outreach
Site Code:	404125
Assembly:	69
Senate:	29
Special Program Status:	Not reported
Status:	Certified
Status Date:	04/29/2005
Restricted Use:	NO
Funding:	School District
Latitude:	33.84520
Longitude:	-117.9263
APN:	034-183-33
Past Use:	AGRICULTURAL - ROW CROPS
Potential COC:	Arsenic
Confirmed COC:	NONE SPECIFIED
Potential Description:	NMA
Alias Name:	ANAHEIM CITY SCHOOL DISTRICT
Alias Type:	Alternate Name
Alias Name:	ANAHEIM CITY SD/PROP. MANN EXP. SCH/VCA
Alias Type:	Alternate Name
Alias Name:	ANAHEIM MANN/FIRST CHURCH OF CHRIST
Alias Type:	Alternate Name
Alias Name:	HORACE MANN ELEMENTARY SCHOOL
Alias Type:	Alternate Name
Alias Name:	034-183-33
Alias Type:	APN
Alias Name:	110033616040
Alias Type:	EPA (FRS #)
Alias Name:	404125
Alias Type:	Project Code (Site Code)
Alias Name:	30010007
Alias Type:	Envirostor ID Number

Completed Info:

Completed Area Name:	PROJECT WIDE
Completed Sub Area Name:	Not reported
Completed Document Type:	Site Inspections/Visit (Non LUR)
Completed Date:	05/27/2004

ANAHEIM MANN EXPANSION, FIRST CHURCH (Continued) **S107735843**

Comments: Not reported

Completed Area Name: PROJECT WIDE
Completed Sub Area Name: Not reported
Completed Document Type: Environmental Oversight Agreement
Completed Date: 11/17/2000
Comments: Not reported

Completed Area Name: PROJECT WIDE
Completed Sub Area Name: Not reported
Completed Document Type: Cost Recovery Closeout Memo
Completed Date: 12/20/2004
Comments: Not reported

Completed Area Name: PROJECT WIDE
Completed Sub Area Name: Not reported
Completed Document Type: Preliminary Endangerment Assessment Report
Completed Date: 02/02/2002
Comments: Not reported

Completed Area Name: PROJECT WIDE
Completed Sub Area Name: Not reported
Completed Document Type: Removal Action Completion Report
Completed Date: 12/14/2004
Comments: Not reported

Completed Area Name: PROJECT WIDE
Completed Sub Area Name: Not reported
Completed Document Type: Removal Action Workplan
Completed Date: 01/16/2003
Comments: Not reported

Completed Area Name: PROJECT WIDE
Completed Sub Area Name: Not reported
Completed Document Type: Supplemental Site Investigation Report
Completed Date: 09/05/2002
Comments: Not reported

Completed Area Name: PROJECT WIDE
Completed Sub Area Name: Not reported
Completed Document Type: Technical Report
Completed Date: 03/19/2002
Comments: DTSC approved the submitted tech memo.

Completed Area Name: PROJECT WIDE
Completed Sub Area Name: Not reported
Completed Document Type: * Workplan
Completed Date: 02/27/2001
Comments: Not reported

Completed Area Name: PROJECT WIDE
Completed Sub Area Name: Not reported
Completed Document Type: School Cleanup Agreement
Completed Date: 08/20/2003
Comments: Not reported

Completed Area Name: PROJECT WIDE

ANAHEIM MANN EXPANSION, FIRST CHURCH (Continued) **S107735843**

Completed Sub Area Name:	Not reported
Completed Document Type:	CEQA - Notice of Exemption
Completed Date:	01/16/2003
Comments:	Not reported

Completed Area Name:	PROJECT WIDE
Completed Sub Area Name:	Not reported
Completed Document Type:	Voluntary Cleanup Agreement
Completed Date:	04/03/2002
Comments:	Not reported

Completed Area Name:	PROJECT WIDE
Completed Sub Area Name:	Not reported
Completed Document Type:	Certification
Completed Date:	04/29/2005
Comments:	Not reported

Future Area Name:	Not reported
Future Sub Area Name:	Not reported
Future Document Type:	Not reported
Future Due Date:	Not reported
Schedule Area Name:	Not reported
Schedule Sub Area Name:	Not reported
Schedule Document Type:	Not reported
Schedule Due Date:	Not reported
Schedule Revised Date:	Not reported

106
NNW
1/2-1
0.583 mi.
3078 ft.

ORANGE COUNTY NORTH BASIN GROUP **CA ENVIROSTOR** **S117038700**
VARIOUS SITES LOCATED NORTH OF THE 91 FREEWAY, EAST OF BEACH **N/A**
FULLERTON AND PLACENTIA, CA 92832

Relative:
Lower

Actual:
154 ft.

ENVIROSTOR:

Facility ID:	60002058
Status:	Active
Status Date:	08/19/2014
Site Code:	401690
Site Type:	Evaluation
Site Type Detailed:	Evaluation
Acres:	100
NPL:	NO
Regulatory Agencies:	SMBRP
Lead Agency:	SMBRP
Program Manager:	Not reported
Supervisor:	Manny Alonzo
Division Branch:	Cleanup Cypress
Assembly:	Not reported
Senate:	Not reported
Special Program:	Not reported
Restricted Use:	NO
Site Mgmt Req:	NONE SPECIFIED
Funding:	Responsible Party
Latitude:	33.85762
Longitude:	-117.9232
APN:	NONE SPECIFIED
Past Use:	NONE SPECIFIED
Potential COC:	NONE SPECIFIED

ORANGE COUNTY NORTH BASIN GROUP (Continued) **S117038700**

Confirmed COC: NONE SPECIFIED
Potential Description: NONE SPECIFIED
Alias Name: 401690
Alias Type: Project Code (Site Code)
Alias Name: 60002058
Alias Type: Envirostor ID Number

Completed Info:
Completed Area Name: PROJECT WIDE
Completed Sub Area Name: Not reported
Completed Document Type: Correspondence
Completed Date: 05/26/2013
Comments: completed

Future Area Name: Not reported
Future Sub Area Name: Not reported
Future Document Type: Not reported
Future Due Date: Not reported
Schedule Area Name: Not reported
Schedule Sub Area Name: Not reported
Schedule Document Type: Not reported
Schedule Due Date: Not reported
Schedule Revised Date: Not reported

107
NE
1/2-1
0.606 mi.
3202 ft.

MLODZIK CORP - MONITOR PLATING **CA ENVIROSTOR** **S101481452**
800 EAST ORANGEFAIR LANE **N/A**
ANAHEIM, CA 92801

Relative:
Higher

Actual:
173 ft.

ENVIROSTOR:
Facility ID: 71002372
Status: Refer: RWQCB
Status Date: 03/09/2012
Site Code: Not reported
Site Type: Evaluation
Site Type Detailed: Evaluation
Acres: 0.92
NPL: NO
Regulatory Agencies: RWQCB 8 - Santa Ana, US EPA
Lead Agency: RWQCB 8 - Santa Ana,US EPA
Program Manager: Eileen Mananian
Supervisor: Emad Yemut
Division Branch: Southern California Schools & Brownfields Outreach
Assembly: 69
Senate: 29
Special Program: EPA - PASI
Restricted Use: NO
Site Mgmt Req: NONE SPECIFIED
Funding: EPA Grant
Latitude: 33.85574
Longitude: -117.9105
APN: NONE SPECIFIED
Past Use: METAL PLATING - CHROME, METAL PLATING - OTHER
Potential COC: Cadmium and compounds Chromium III Chromium VI Cyanide (free Nickel
Confirmed COC: Cadmium and compounds Chromium III Chromium VI Cyanide (free Nickel
Potential Description: OTH, SOIL, SV
Alias Name: CAD041325143

MLODZIK CORP - MONITOR PLATING (Continued) **S101481452**

Alias Type: EPA Identification Number
Alias Name: 71002372
Alias Type: Envirostor ID Number

Completed Info:
Completed Area Name: PROJECT WIDE
Completed Sub Area Name: Not reported
Completed Document Type: Phase I Verification
Completed Date: 06/25/1999
Comments: Inspection report sent on 6/25/1999

Completed Area Name: PROJECT WIDE
Completed Sub Area Name: Not reported
Completed Document Type: PA/SI Reassessment
Completed Date: 03/09/2012
Comments: USEPA signed off.

Completed Area Name: PROJECT WIDE
Completed Sub Area Name: Not reported
Completed Document Type: Phase 1 Non-Submittal
Completed Date: 08/11/1999
Comments: Not reported

Future Area Name: Not reported
Future Sub Area Name: Not reported
Future Document Type: Not reported
Future Due Date: Not reported
Schedule Area Name: Not reported
Schedule Sub Area Name: Not reported
Schedule Document Type: Not reported
Schedule Due Date: Not reported
Schedule Revised Date: Not reported

Facility ID: 30340019
Status: Refer: RCRA
Status Date: 06/01/1995
Site Code: 600587
Site Type: Historical
Site Type Detailed: * Historical
Acres: 1.3
NPL: NO
Regulatory Agencies: NONE SPECIFIED
Lead Agency: NONE SPECIFIED
Program Manager: Not reported
Supervisor: Referred - Not Assigned
Division Branch: Cleanup Cypress
Assembly: 69
Senate: 29
Special Program: * CERC2
Restricted Use: NO
Site Mgmt Req: NONE SPECIFIED
Funding: Not reported
Latitude: 33.85550
Longitude: -117.9102
APN: NONE SPECIFIED
Past Use: NONE SPECIFIED
Potential COC: * Metals - Sludge * CONTAMINATED SOIL * ACID SOLUTION 2>PH WITH METALS * ALKALINE SOLUTION WITHOUT METALS * UNSPECIFIED ACID SOLUTION

MLODZIK CORP - MONITOR PLATING (Continued) **S101481452**

Arsenic Cadmium and compounds Chromium VI Cyanide (free Nickel
Confirmed COC: NONE SPECIFIED
Potential Description: NONE SPECIFIED
Alias Name: MLODSIK CORPORATION
Alias Type: Alternate Name
Alias Name: MONITOR PLATING & ANODIZING
Alias Type: Alternate Name
Alias Name: CAD041325143
Alias Type: EPA Identification Number
Alias Name: CAD041325143
Alias Type: HWTS Identification Code
Alias Name: 600587
Alias Type: Project Code (Site Code)
Alias Name: 30340019
Alias Type: Envirostor ID Number

Completed Info:
Completed Area Name: PROJECT WIDE
Completed Sub Area Name: Not reported
Completed Document Type: Site Screening
Completed Date: 05/15/1995
Comments: NFA for DTSC.

Completed Area Name: PROJECT WIDE
Completed Sub Area Name: Not reported
Completed Document Type: Site Screening
Completed Date: 06/12/1989
Comments: SITE SCREENING DONE REVIEW OF PRELIMINARY ASSESSMENT: EPA EVALUATED DHS' PRELIMINARY ASSESSMENT & CHANGED RECOMMENDATION TO SCREENING SITE INSPECTION (MEDIUM PRIORITY).

Completed Area Name: PROJECT WIDE
Completed Sub Area Name: Not reported
Completed Document Type: Preliminary Assessment Report
Completed Date: 01/31/1988
Comments: PRELIM ASSESS DONE ORANGE CO. SANITATION DIST. REQ. REMOVAL OF ACCUMULATED SLUDGE & LIQ. WASTE IN SPILL CONTINGENCY SYSTEM REQUIRED COATING 1986

Completed Area Name: PROJECT WIDE
Completed Sub Area Name: Not reported
Completed Document Type: Site Screening
Completed Date: 05/18/1987
Comments: SITE SCREENING DONE MORE INFO NEEDED

Future Area Name: Not reported
Future Sub Area Name: Not reported
Future Document Type: Not reported
Future Due Date: Not reported
Schedule Area Name: Not reported
Schedule Sub Area Name: Not reported
Schedule Document Type: Not reported
Schedule Due Date: Not reported
Schedule Revised Date: Not reported

108 NE 1/2-1 0.666 mi. 3515 ft. | **AMERICAN DIVERSIFIED SILVER**
1004 E ORANGEFAIR LN
ANAHEIM, CA 92801 | **CA HWP** | **S100929397**
N/A

Relative: Higher

Actual: 172 ft.

HWP:

EPA Id:	CAD982524613
Cleanup Status:	CLOSED
Latitude:	33.85615
Longitude:	-117.9082
Facility Type:	Historical - Non-Operating
Facility Size:	Not reported
Team:	Not reported
Supervisor:	Not reported
Site Code:	N/A
Assembly District:	69
Senate District:	29
Public Information Officer:	Not reported
Public Information Officer:	Not reported

Activities:

EPA Id:	CAD982524613
Facility Type:	Historical - Non-Operating
Unit Names:	CONTSTR (GPRA Unit), TANKSTR (GPRA Unit), TANKTRT
Event Description:	New Operating Permit - FINAL PERMIT - WITHDRAWAL REQUEST ACKNOWLEDGED
Actual Date:	08/21/1989

EPA Id:	CAD982524613
Facility Type:	Historical - Non-Operating
Unit Names:	CONTSTR (GPRA Unit), TANKSTR (GPRA Unit), TANKTRT
Event Description:	New Operating Permit - FINAL PERMIT - WITHDRAWAL REQUEST RECEIVED
Actual Date:	08/21/1989

EPA Id:	CAD982524613
Facility Type:	Historical - Non-Operating
Unit Names:	CONTSTR (GPRA Unit), TANKSTR (GPRA Unit), TANKTRT
Event Description:	New Operating Permit - APPLICATION PART A RECEIVED
Actual Date:	08/21/1989

EPA Id:	CAD982524613
Facility Type:	Historical - Non-Operating
Unit Names:	Not reported
Event Description:	New Operating Permit - APPLICATION PART A RECEIVED
Actual Date:	08/21/1989

Closure:

EPA Id:	CAD982524613
Facility Type:	Historical - Non-Operating
Unit Names:	CONTSTR (GPRA Unit), TANKSTR (GPRA Unit), TANKTRT
Event Description:	Closure Administrative - ISSUE CLOSURE VERIFICATION
Actual Date:	01/04/1999

Alias:

EPA Id:	CAD982524613
Facility Type:	Historical - Non-Operating
Alias Type:	Project Code (Site Code)
Alias:	N/A

AMERICAN DIVERSIFIED SILVER (Continued) **S100929397**

EPA Id:	CAD981449689
Cleanup Status:	KNOWN GENERATORS
Latitude:	33.85463
Longitude:	-117.8863
Facility Type:	Historical - Non-Operating
Facility Size:	Not reported
Team:	Not reported
Supervisor:	Not reported
Site Code:	N/A
Assembly District:	69
Senate District:	29
Public Information Officer:	Not reported
Public Information Officer:	Not reported

Alias:

EPA Id:	CAD981449689
Facility Type:	Historical - Non-Operating
Alias Type:	Project Code (Site Code)
Alias:	N/A

109
NNE
1/2-1
0.705 mi.
3722 ft.

NORTHROP CORP. **CA ENVIROSTOR** **S110494106**
301 E. ORANGETHORPE AVENUE, Y-12 FACILITY **N/A**
ANAHEIM, CA 92801

Relative:
Higher

Actual:
162 ft.

ENVIROSTOR:

Facility ID:	71003231
Status:	Inactive - Needs Evaluation
Status Date:	Not reported
Site Code:	Not reported
Site Type:	Tiered Permit
Site Type Detailed:	Tiered Permit
Acres:	Not reported
NPL:	NO
Regulatory Agencies:	NONE SPECIFIED
Lead Agency:	NONE SPECIFIED
Program Manager:	Not reported
Supervisor:	Not reported
Division Branch:	Cleanup Cypress
Assembly:	69
Senate:	34
Special Program:	Not reported
Restricted Use:	NO
Site Mgmt Req:	NONE SPECIFIED
Funding:	Not reported
Latitude:	33.83529
Longitude:	-117.9145
APN:	NONE SPECIFIED
Past Use:	NONE SPECIFIED
Potential COC:	NONE SPECIFIED
Confirmed COC:	NONE SPECIFIED
Potential Description:	NONE SPECIFIED
Alias Name:	CAL000035858
Alias Type:	EPA Identification Number
Alias Name:	71003231
Alias Type:	Envirostor ID Number

NORTHROP CORP. (Continued) **S110494106**

Completed Info:

Completed Area Name:	Not reported
Completed Sub Area Name:	Not reported
Completed Document Type:	Not reported
Completed Date:	Not reported
Comments:	Not reported
Future Area Name:	Not reported
Future Sub Area Name:	Not reported
Future Document Type:	Not reported
Future Due Date:	Not reported
Schedule Area Name:	Not reported
Schedule Sub Area Name:	Not reported
Schedule Document Type:	Not reported
Schedule Due Date:	Not reported
Schedule Revised Date:	Not reported

---

110 NE 1/2-1 0.780 mi. 4116 ft. | **LAURA SCUDDERS CO.** | **CA ENVIROSTOR** | **S101481409**
1525 NORTH RAYMOND AVENUE | **CA LUST** | **N/A**
ANAHEIM, CA 92805

Relative: Higher

Actual: 175 ft.

ENVIROSTOR:

Facility ID:	30200008
Status:	Refer: Other Agency
Status Date:	10/07/1988
Site Code:	Not reported
Site Type:	Historical
Site Type Detailed:	* Historical
Acres:	Not reported
NPL:	NO
Regulatory Agencies:	NONE SPECIFIED
Lead Agency:	NONE SPECIFIED
Program Manager:	Not reported
Supervisor:	* Mmonroy
Division Branch:	Cleanup Cypress
Assembly:	Not reported
Senate:	Not reported
Special Program:	* CERC2
Restricted Use:	NO
Site Mgmt Req:	NONE SPECIFIED
Funding:	Not reported
Latitude:	33.88634
Longitude:	-117.9071
APN:	NONE SPECIFIED
Past Use:	NONE SPECIFIED
Potential COC:	* HALOGENATED SOLVENTS * CONTAMINATED SOIL * UNSPECIFIED ACID SOLUTION * UNSPECIFIED AQUEOUS SOLUTION * UNSPECIFIED OIL CONTAINING WASTE * WASTE OIL & MIXED OIL
Confirmed COC:	NONE SPECIFIED
Potential Description:	NONE SPECIFIED
Alias Name:	RAYBIM BROS. INC.
Alias Type:	Alternate Name
Alias Name:	CAD982360117
Alias Type:	EPA Identification Number
Alias Name:	30200008

LAURA SCUDDERS CO. (Continued) **S101481409**

Alias Type: Envirostor ID Number

Completed Info:

Completed Area Name: PROJECT WIDE
Completed Sub Area Name: Not reported
Completed Document Type: * Discovery
Completed Date: 03/22/1982
Comments: FACILITY IDENTIFIED REFERRED TO ASP BY DOG ACTIVE CO.

Completed Area Name: PROJECT WIDE
Completed Sub Area Name: Not reported
Completed Document Type: Site Screening
Completed Date: 10/28/1994
Comments: DATABASE VALIDATION PROGRAM CONFIRMS NFA FOR DTSC.

Completed Area Name: PROJECT WIDE
Completed Sub Area Name: Not reported
Completed Document Type: Site Screening
Completed Date: 03/10/1989
Comments: SITE SCREENING DONE NFA UNDER CERCLA AND SITE MITIGATION

Completed Area Name: PROJECT WIDE
Completed Sub Area Name: Not reported
Completed Document Type: Preliminary Assessment Report
Completed Date: 06/30/1988
Comments: PRELIM ASSESS DONE NO FURTHER ACTION, NO SURFACE WATER OR GROUNDWATER CONTAMINATION AT THIS TIME

Completed Area Name: PROJECT WIDE
Completed Sub Area Name: Not reported
Completed Document Type: Site Screening
Completed Date: 10/30/1986
Comments: SITE SCREENING DONE RATIONALE FOR PA: ADDITIONAL INFO NEEDED

Future Area Name: Not reported
Future Sub Area Name: Not reported
Future Document Type: Not reported
Future Due Date: Not reported
Schedule Area Name: Not reported
Schedule Sub Area Name: Not reported
Schedule Document Type: Not reported
Schedule Due Date: Not reported
Schedule Revised Date: Not reported

LUST:

Lead Agency: ORANGE COUNTY LOP
Case Type: LUST Cleanup Site
Geo Track: http://geotracker.waterboards.ca.gov/profile_report.asp?global_id=T0605900679
Global Id: T0605900679
Latitude: 33.8562102
Longitude: -117.9067738
Status: Completed - Case Closed
Status Date: 03/03/1989
Case Worker: AM
RB Case Number: 083000860T
Local Agency: ORANGE COUNTY LOP
File Location: Local Agency

LAURA SCUDDERS CO. (Continued) **S101481409**

Local Case Number: 88UT079
Potential Media Affect: Soil
Potential Contaminants of Concern: Diesel, Waste Oil / Motor / Hydraulic / Lubricating, Gasoline
Site History: Not reported

LUST:
Global Id: T0605900679
Contact Type: Local Agency Caseworker
Contact Name: ANTHONY MARTINEZ
Organization Name: ORANGE COUNTY LOP
Address: 1241 E. DYER ROAD SUITE 120
City: SANTA ANA
Email: amartinez@ochca.com
Phone Number: 7144336011

Global Id: T0605900679
Contact Type: Regional Board Caseworker
Contact Name: PATRICIA HANNON
Organization Name: SANTA ANA RWQCB (REGION 8)
Address: 3737 MAIN STREET, SUITE 500
City: RIVERSIDE
Email: phannon@waterboards.ca.gov
Phone Number: Not reported

LUST:
Global Id: T0605900679
Action Type: Other
Date: 11/06/1988
Action: Leak Reported

Global Id: T0605900679
Action Type: Other
Date: 11/06/1988
Action: Leak Discovery

LUST:
Global Id: T0605900679
Status: Completed - Case Closed
Status Date: 03/03/1989

Global Id: T0605900679
Status: Open - Case Begin Date
Status Date: 11/06/1988

111
SSE
1/2-1
0.786 mi.
4150 ft.

HERITAGE SCHOOL **CA ENVIROSTOR** **S107736441**
CYPRESS STREET/ANAHEIM BOULEVARD **CA SCH** **N/A**
ANAHEIM, CA 92805

Relative:
Higher

Actual:
159 ft.

ENVIROSTOR:
Facility ID: 30590002
Status: Inactive - Needs Evaluation
Status Date: 09/10/2002
Site Code: 404249
Site Type: School Investigation

HERITAGE SCHOOL (Continued) **S107736441**

Site Type Detailed:	School
Acres:	Not reported
NPL:	NO
Regulatory Agencies:	SMBRP
Lead Agency:	SMBRP
Program Manager:	Not reported
Supervisor:	* Rebecca Chou
Division Branch:	Southern California Schools & Brownfields Outreach
Assembly:	69
Senate:	34
Special Program:	Not reported
Restricted Use:	NO
Site Mgmt Req:	NONE SPECIFIED
Funding:	School District
Latitude:	33.81309
Longitude:	-117.9068
APN:	NONE SPECIFIED
Past Use:	* RETIAL - MISC.
Potential COC:	NONE SPECIFIED
Confirmed COC:	NONE SPECIFIED
Potential Description:	NONE SPECIFIED
Alias Name:	ANAHEIM CITY SCHOOL DISTRICT
Alias Type:	Alternate Name
Alias Name:	ANAHEIM CITY SD-HERITAGE SCHOOL SITE
Alias Type:	Alternate Name
Alias Name:	HERITAGE SCHOOL (PROPOSED)
Alias Type:	Alternate Name
Alias Name:	404249
Alias Type:	Project Code (Site Code)
Alias Name:	30590002
Alias Type:	Envirostor ID Number

Completed Info:

Completed Area Name:	PROJECT WIDE
Completed Sub Area Name:	Not reported
Completed Document Type:	Cost Recovery Closeout Memo
Completed Date:	09/10/2002
Comments:	Not reported
Completed Area Name:	PROJECT WIDE
Completed Sub Area Name:	Not reported
Completed Document Type:	Environmental Oversight Agreement
Completed Date:	08/31/2001
Comments:	Not reported
Future Area Name:	Not reported
Future Sub Area Name:	Not reported
Future Document Type:	Not reported
Future Due Date:	Not reported
Schedule Area Name:	Not reported
Schedule Sub Area Name:	Not reported
Schedule Document Type:	Not reported
Schedule Due Date:	Not reported
Schedule Revised Date:	Not reported

SCH:

HERITAGE SCHOOL (Continued) **S107736441**

Facility ID:	30590002
Site Type:	School Investigation
Site Type Detail:	School
Site Mgmt. Req.:	NONE SPECIFIED
Acres:	Not reported
National Priorities List:	NO
Cleanup Oversight Agencies:	SMBRP
Lead Agency:	SMBRP
Lead Agency Description:	DTSC - Site Cleanup Program
Project Manager:	Not reported
Supervisor:	* Rebecca Chou
Division Branch:	Southern California Schools & Brownfields Outreach
Site Code:	404249
Assembly:	69
Senate:	34
Special Program Status:	Not reported
Status:	Inactive - Needs Evaluation
Status Date:	09/10/2002
Restricted Use:	NO
Funding:	School District
Latitude:	33.81309
Longitude:	-117.9068
APN:	NONE SPECIFIED
Past Use:	* RETIAL - MISC.
Potential COC:	NONE SPECIFIED
Confirmed COC:	NONE SPECIFIED
Potential Description:	NONE SPECIFIED
Alias Name:	ANAHEIM CITY SCHOOL DISTRICT
Alias Type:	Alternate Name
Alias Name:	ANAHEIM CITY SD-HERITAGE SCHOOL SITE
Alias Type:	Alternate Name
Alias Name:	HERITAGE SCHOOL (PROPOSED)
Alias Type:	Alternate Name
Alias Name:	404249
Alias Type:	Project Code (Site Code)
Alias Name:	30590002
Alias Type:	Envirostor ID Number

Completed Info:

Completed Area Name:	PROJECT WIDE
Completed Sub Area Name:	Not reported
Completed Document Type:	Cost Recovery Closeout Memo
Completed Date:	09/10/2002
Comments:	Not reported
Completed Area Name:	PROJECT WIDE
Completed Sub Area Name:	Not reported
Completed Document Type:	Environmental Oversight Agreement
Completed Date:	08/31/2001
Comments:	Not reported
Future Area Name:	Not reported
Future Sub Area Name:	Not reported
Future Document Type:	Not reported
Future Due Date:	Not reported
Schedule Area Name:	Not reported
Schedule Sub Area Name:	Not reported
Schedule Document Type:	Not reported

HERITAGE SCHOOL (Continued) **S107736441**

Schedule Due Date: Not reported
Schedule Revised Date: Not reported

Z112 NE 1/2-1 0.865 mi. 4568 ft. | **BLACK OXIDE INDUSTRIES, INC.** | **RCRA-SQG** | **1000172864**
1735 ORANGETHORPE PARK | **CA ENVIROSTOR** | **CAD073604340**
ANAHEIM, CA 92801 | **CA HIST UST**
US AIRS
Site 1 of 2 in cluster Z | **CA EMI**

Relative: Higher

Actual: 168 ft.

RCRA-SQG:

Date form received by agency:	02/04/2002
Facility name:	BLACK OXIDE INDUSTRIES, INC.
Facility address:	1735 ORANGETHORPE PARK ANAHEIM, CA 92801
EPA ID:	CAD073604340
Mailing address:	1745 ORANGETHORPE PARK ANAHEIM, CA 92801
Contact:	PETE MATA
Contact address:	Not reported Not reported
Contact country:	US
Contact telephone:	714-870-9610
Contact email:	Not reported
EPA Region:	09
Land type:	Other land type
Classification:	Small Small Quantity Generator
Description:	Handler: generates more than 100 and less than 1000 kg of hazardous waste during any calendar month and accumulates less than 6000 kg of hazardous waste at any time; or generates 100 kg or less of hazardous waste during any calendar month, and accumulates more than 1000 kg of hazardous waste at any time

Handler Activities Summary:

U.S. importer of hazardous waste:	No
Mixed waste (haz. and radioactive):	No
Recycler of hazardous waste:	No
Transporter of hazardous waste:	No
Treater, storer or disposer of HW:	No
Underground injection activity:	No
On-site burner exemption:	No
Furnace exemption:	No
Used oil fuel burner:	No
Used oil processor:	No
User oil refiner:	No
Used oil fuel marketer to burner:	No
Used oil Specification marketer:	No
Used oil transfer facility:	No
Used oil transporter:	No

Historical Generators:

Date form received by agency:	02/04/2002
Site name:	BLACK OXIDE INDUSTRIES, INC.
Classification:	Large Quantity Generator

Date form received by agency:	10/12/2000
Site name:	BLACK OXIDE INDUSTRIES, INC
Classification:	Large Quantity Generator

BLACK OXIDE INDUSTRIES, INC. (Continued) **1000172864**

Date form received by agency: 09/01/1996
Site name: BLACK OXIDE IND INC
Classification: Large Quantity Generator

Date form received by agency: 04/20/1994
Site name: BLACK OXIDE INDUSTRIES INC.
Classification: Large Quantity Generator

Date form received by agency: 11/02/1992
Site name: BLACK OXIDE INDUSTRIES,INC.
Classification: Large Quantity Generator

Date form received by agency: 04/11/1990
Site name: BLACK OXIDE INDUSTRIES INC
Classification: Large Quantity Generator

Date form received by agency: 08/11/1980
Site name: BLACK OXIDE IND INC
Classification: Large Quantity Generator

Facility Has Received Notices of Violations:
Regulation violated: Not reported
Area of violation: Generators - General
Date violation determined: 06/30/2004
Date achieved compliance: 07/06/2004
Violation lead agency: State
Enforcement action: WRITTEN INFORMAL
Enforcement action date: 06/30/2004
Enf. disposition status: Not reported
Enf. disp. status date: Not reported
Enforcement lead agency: State
Proposed penalty amount: Not reported
Final penalty amount: Not reported
Paid penalty amount: Not reported

Evaluation Action Summary:
Evaluation date: 06/30/2004
Evaluation: COMPLIANCE EVALUATION INSPECTION ON-SITE
Area of violation: Generators - General
Date achieved compliance: 07/06/2004
Evaluation lead agency: State Contractor/Grantee

Evaluation date: 08/18/1994
Evaluation: COMPLIANCE EVALUATION INSPECTION ON-SITE
Area of violation: Not reported
Date achieved compliance: Not reported
Evaluation lead agency: State Contractor/Grantee

ENVIROSTOR:
Facility ID: 71002565
Status: Inactive - Needs Evaluation
Status Date: Not reported
Site Code: Not reported
Site Type: Tiered Permit
Site Type Detailed: Tiered Permit
Acres: Not reported
NPL: NO

BLACK OXIDE INDUSTRIES, INC. (Continued) **1000172864**

Regulatory Agencies: NONE SPECIFIED
Lead Agency: NONE SPECIFIED
Program Manager: Not reported
Supervisor: Not reported
Division Branch: Cleanup Cypress
Assembly: 69
Senate: 29
Special Program: Not reported
Restricted Use: NO
Site Mgmt Req: NONE SPECIFIED
Funding: Not reported
Latitude: 33.86187
Longitude: -117.9104
APN: NONE SPECIFIED
Past Use: NONE SPECIFIED
Potential COC: NONE SPECIFIED
Confirmed COC: NONE SPECIFIED
Potential Description: NONE SPECIFIED
Alias Name: CAD073604340
Alias Type: EPA Identification Number
Alias Name: 71002565
Alias Type: Envirostor ID Number

Completed Info:
Completed Area Name: PROJECT WIDE
Completed Sub Area Name: Not reported
Completed Document Type: Phase 1 Non-Submittal
Completed Date: 02/15/2000
Comments: Not reported

Future Area Name: Not reported
Future Sub Area Name: Not reported
Future Document Type: Not reported
Future Due Date: Not reported
Schedule Area Name: Not reported
Schedule Sub Area Name: Not reported
Schedule Document Type: Not reported
Schedule Due Date: Not reported
Schedule Revised Date: Not reported

HIST UST:
File Number: Not reported
URL: Not reported
Region: STATE
Facility ID: 00000057592
Facility Type: Other
Other Type: METAL FINISHING
Contact Name: EDWARD MATA
Telephone: 7148709610
Owner Name: BLACK OXIDE INDUSTRIES INC.
Owner Address: 1735 ORANGETHORPE PARK
Owner City,St,Zip: ANAHEIM, CA 92801
Total Tanks: 0001

Tank Num: 001
Container Num: 1
Year Installed: 1974

BLACK OXIDE INDUSTRIES, INC. (Continued) **1000172864**

Tank Capacity: 00000700
Tank Used for: PRODUCT
Type of Fuel: 06
Container Construction Thickness: 8
Leak Detection: Visual

US AIRS MINOR:
Envid: 1000172864
Region Code: 09
Programmatic ID: AIR CASCA00006059CB014
Facility Registry ID: 110010060664
D and B Number: Not reported
Primary SIC Code: 3471
NAICS Code: 332813
Default Air Classification Code: MIN
Facility Type of Ownership Code: POF
Air CMS Category Code: TVM
HPV Status: Not reported

US AIRS MINOR:
Region Code: 09
Programmatic ID: AIR CASCA00006059CB014
Facility Registry ID: 110010060664
Air Operating Status Code: OPR
Default Air Classification Code: MIN
Air Program: State Implementation Plan for National Primary and Secondary Ambient Air Quality Standards
Activity Date: 1997-07-03 00:00:00
Activity Status Date: Not reported
Activity Group: Compliance Monitoring
Activity Type: Inspection/Evaluation
Activity Status: Not reported

Region Code: 09
Programmatic ID: AIR CASCA00006059CB014
Facility Registry ID: 110010060664
Air Operating Status Code: OPR
Default Air Classification Code: MIN
Air Program: State Implementation Plan for National Primary and Secondary Ambient Air Quality Standards
Activity Date: 1998-11-30 00:00:00
Activity Status Date: Not reported
Activity Group: Compliance Monitoring
Activity Type: Inspection/Evaluation
Activity Status: Not reported

Region Code: 09
Programmatic ID: AIR CASCA00006059CB014
Facility Registry ID: 110010060664
Air Operating Status Code: OPR
Default Air Classification Code: MIN
Air Program: State Implementation Plan for National Primary and Secondary Ambient Air Quality Standards
Activity Date: 2003-06-24 00:00:00
Activity Status Date: Not reported
Activity Group: Compliance Monitoring
Activity Type: Inspection/Evaluation
Activity Status: Not reported

Region Code: 09

BLACK OXIDE INDUSTRIES, INC. (Continued) **1000172864**

Programmatic ID: AIR CASCA00006059CB014
Facility Registry ID: 110010060664
Air Operating Status Code: OPR
Default Air Classification Code: MIN
Air Program: State Implementation Plan for National Primary and Secondary Ambient Air Quality Standards
Activity Date: 2004-09-16 00:00:00
Activity Status Date: Not reported
Activity Group: Compliance Monitoring
Activity Type: Inspection/Evaluation
Activity Status: Not reported

Region Code: 09
Programmatic ID: AIR CASCA00006059CB014
Facility Registry ID: 110010060664
Air Operating Status Code: OPR
Default Air Classification Code: MIN
Air Program: State Implementation Plan for National Primary and Secondary Ambient Air Quality Standards
Activity Date: 2005-09-06 00:00:00
Activity Status Date: Not reported
Activity Group: Compliance Monitoring
Activity Type: Inspection/Evaluation
Activity Status: Not reported

Region Code: 09
Programmatic ID: AIR CASCA00006059CB014
Facility Registry ID: 110010060664
Air Operating Status Code: OPR
Default Air Classification Code: MIN
Air Program: State Implementation Plan for National Primary and Secondary Ambient Air Quality Standards
Activity Date: 2006-07-14 00:00:00
Activity Status Date: Not reported
Activity Group: Compliance Monitoring
Activity Type: Inspection/Evaluation
Activity Status: Not reported

Region Code: 09
Programmatic ID: AIR CASCA00006059CB014
Facility Registry ID: 110010060664
Air Operating Status Code: OPR
Default Air Classification Code: MIN
Air Program: State Implementation Plan for National Primary and Secondary Ambient Air Quality Standards
Activity Date: 2007-09-06 00:00:00
Activity Status Date: Not reported
Activity Group: Compliance Monitoring
Activity Type: Inspection/Evaluation
Activity Status: Not reported

Region Code: 09
Programmatic ID: AIR CASCA00006059CB014
Facility Registry ID: 110010060664
Air Operating Status Code: OPR
Default Air Classification Code: MIN
Air Program: State Implementation Plan for National Primary and Secondary Ambient Air Quality Standards
Activity Date: 2008-08-28 00:00:00
Activity Status Date: Not reported
Activity Group: Compliance Monitoring
Activity Type: Inspection/Evaluation

BLACK OXIDE INDUSTRIES, INC. (Continued) **1000172864**

Activity Status: Not reported

Region Code: 09
Programmatic ID: AIR CASCA00006059CB014
Facility Registry ID: 110010060664
Air Operating Status Code: OPR
Default Air Classification Code: MIN
Air Program: Title V Permits
Activity Date: 1998-11-30 00:00:00
Activity Status Date: Not reported
Activity Group: Compliance Monitoring
Activity Type: Inspection/Evaluation
Activity Status: Not reported

Region Code: 09
Programmatic ID: AIR CASCA00006059CB014
Facility Registry ID: 110010060664
Air Operating Status Code: OPR
Default Air Classification Code: MIN
Air Program: Title V Permits
Activity Date: 1999-09-21 00:00:00
Activity Status Date: Not reported
Activity Group: Compliance Monitoring
Activity Type: Inspection/Evaluation
Activity Status: Not reported

Region Code: 09
Programmatic ID: AIR CASCA00006059CB014
Facility Registry ID: 110010060664
Air Operating Status Code: OPR
Default Air Classification Code: MIN
Air Program: Title V Permits
Activity Date: 2000-08-25 00:00:00
Activity Status Date: Not reported
Activity Group: Compliance Monitoring
Activity Type: Inspection/Evaluation
Activity Status: Not reported

Region Code: 09
Programmatic ID: AIR CASCA00006059CB014
Facility Registry ID: 110010060664
Air Operating Status Code: OPR
Default Air Classification Code: MIN
Air Program: Title V Permits
Activity Date: 2003-06-24 00:00:00
Activity Status Date: Not reported
Activity Group: Compliance Monitoring
Activity Type: Inspection/Evaluation
Activity Status: Not reported

Region Code: 09
Programmatic ID: AIR CASCA00006059CB014
Facility Registry ID: 110010060664
Air Operating Status Code: OPR
Default Air Classification Code: MIN
Air Program: Title V Permits
Activity Date: 2004-09-16 00:00:00

BLACK OXIDE INDUSTRIES, INC. (Continued) **1000172864**

Activity Status Date: Not reported
Activity Group: Compliance Monitoring
Activity Type: Inspection/Evaluation
Activity Status: Not reported

Region Code: 09
Programmatic ID: AIR CASCA00006059CB014
Facility Registry ID: 110010060664
Air Operating Status Code: OPR
Default Air Classification Code: MIN
Air Program: Title V Permits
Activity Date: 2005-09-06 00:00:00
Activity Status Date: Not reported
Activity Group: Compliance Monitoring
Activity Type: Inspection/Evaluation
Activity Status: Not reported

Region Code: 09
Programmatic ID: AIR CASCA00006059CB014
Facility Registry ID: 110010060664
Air Operating Status Code: OPR
Default Air Classification Code: MIN
Air Program: Title V Permits
Activity Date: 2006-07-14 00:00:00
Activity Status Date: Not reported
Activity Group: Compliance Monitoring
Activity Type: Inspection/Evaluation
Activity Status: Not reported

Region Code: 09
Programmatic ID: AIR CASCA00006059CB014
Facility Registry ID: 110010060664
Air Operating Status Code: OPR
Default Air Classification Code: MIN
Air Program: Title V Permits
Activity Date: 2007-09-06 00:00:00
Activity Status Date: Not reported
Activity Group: Compliance Monitoring
Activity Type: Inspection/Evaluation
Activity Status: Not reported

Region Code: 09
Programmatic ID: AIR CASCA00006059CB014
Facility Registry ID: 110010060664
Air Operating Status Code: OPR
Default Air Classification Code: MIN
Air Program: Title V Permits
Activity Date: 2008-08-28 00:00:00
Activity Status Date: Not reported
Activity Group: Compliance Monitoring
Activity Type: Inspection/Evaluation
Activity Status: Not reported

EMI:
Year: 1993
County Code: 30

BLACK OXIDE INDUSTRIES, INC. (Continued) **1000172864**

Air Basin:	SC
Facility ID:	18814
Air District Name:	SC
SIC Code:	3471
Air District Name:	SOUTH COAST AQMD
Community Health Air Pollution Info System:	Not reported
Consolidated Emission Reporting Rule:	Not reported
Total Organic Hydrocarbon Gases Tons/Yr:	9
Reactive Organic Gases Tons/Yr:	7
Carbon Monoxide Emissions Tons/Yr:	0
NOX - Oxides of Nitrogen Tons/Yr:	1
SOX - Oxides of Sulphur Tons/Yr:	0
Particulate Matter Tons/Yr:	0
Part. Matter 10 Micrometers and Smllr Tons/Yr:	0

Year:	1995
County Code:	30
Air Basin:	SC
Facility ID:	18814
Air District Name:	SC
SIC Code:	3471
Air District Name:	SOUTH COAST AQMD
Community Health Air Pollution Info System:	Not reported
Consolidated Emission Reporting Rule:	Not reported
Total Organic Hydrocarbon Gases Tons/Yr:	9
Reactive Organic Gases Tons/Yr:	7
Carbon Monoxide Emissions Tons/Yr:	0
NOX - Oxides of Nitrogen Tons/Yr:	1
SOX - Oxides of Sulphur Tons/Yr:	0
Particulate Matter Tons/Yr:	0
Part. Matter 10 Micrometers and Smllr Tons/Yr:	0

Year:	1997
County Code:	30
Air Basin:	SC
Facility ID:	18814
Air District Name:	SC
SIC Code:	3471
Air District Name:	SOUTH COAST AQMD
Community Health Air Pollution Info System:	Not reported
Consolidated Emission Reporting Rule:	Not reported
Total Organic Hydrocarbon Gases Tons/Yr:	20
Reactive Organic Gases Tons/Yr:	8
Carbon Monoxide Emissions Tons/Yr:	0
NOX - Oxides of Nitrogen Tons/Yr:	1
SOX - Oxides of Sulphur Tons/Yr:	0
Particulate Matter Tons/Yr:	0
Part. Matter 10 Micrometers and Smllr Tons/Yr:	0

Year:	1998
County Code:	30
Air Basin:	SC
Facility ID:	18814
Air District Name:	SC
SIC Code:	3471
Air District Name:	SOUTH COAST AQMD
Community Health Air Pollution Info System:	Not reported

BLACK OXIDE INDUSTRIES, INC. (Continued) **1000172864**

Consolidated Emission Reporting Rule:	Not reported
Total Organic Hydrocarbon Gases Tons/Yr:	14
Reactive Organic Gases Tons/Yr:	5
Carbon Monoxide Emissions Tons/Yr:	0
NOX - Oxides of Nitrogen Tons/Yr:	1
SOX - Oxides of Sulphur Tons/Yr:	0
Particulate Matter Tons/Yr:	0
Part. Matter 10 Micrometers and Smllr Tons/Yr:	0

Year:	1999
County Code:	30
Air Basin:	SC
Facility ID:	18814
Air District Name:	SC
SIC Code:	3471
Air District Name:	SOUTH COAST AQMD
Community Health Air Pollution Info System:	Not reported
Consolidated Emission Reporting Rule:	Not reported
Total Organic Hydrocarbon Gases Tons/Yr:	20
Reactive Organic Gases Tons/Yr:	8
Carbon Monoxide Emissions Tons/Yr:	0
NOX - Oxides of Nitrogen Tons/Yr:	1
SOX - Oxides of Sulphur Tons/Yr:	0
Particulate Matter Tons/Yr:	0
Part. Matter 10 Micrometers and Smllr Tons/Yr:	0

Year:	2000
County Code:	30
Air Basin:	SC
Facility ID:	18814
Air District Name:	SC
SIC Code:	3471
Air District Name:	SOUTH COAST AQMD
Community Health Air Pollution Info System:	Not reported
Consolidated Emission Reporting Rule:	Not reported
Total Organic Hydrocarbon Gases Tons/Yr:	20
Reactive Organic Gases Tons/Yr:	8
Carbon Monoxide Emissions Tons/Yr:	0
NOX - Oxides of Nitrogen Tons/Yr:	1
SOX - Oxides of Sulphur Tons/Yr:	0
Particulate Matter Tons/Yr:	0
Part. Matter 10 Micrometers and Smllr Tons/Yr:	0

Year:	2001
County Code:	30
Air Basin:	SC
Facility ID:	18814
Air District Name:	SC
SIC Code:	3471
Air District Name:	SOUTH COAST AQMD
Community Health Air Pollution Info System:	Not reported
Consolidated Emission Reporting Rule:	Not reported
Total Organic Hydrocarbon Gases Tons/Yr:	16
Reactive Organic Gases Tons/Yr:	5
Carbon Monoxide Emissions Tons/Yr:	0
NOX - Oxides of Nitrogen Tons/Yr:	1
SOX - Oxides of Sulphur Tons/Yr:	0

BLACK OXIDE INDUSTRIES, INC. (Continued) **1000172864**

Particulate Matter Tons/Yr:	0
Part. Matter 10 Micrometers and Smllr Tons/Yr:	0

Year:	2002
County Code:	30
Air Basin:	SC
Facility ID:	18814
Air District Name:	SC
SIC Code:	3471
Air District Name:	SOUTH COAST AQMD
Community Health Air Pollution Info System:	Not reported
Consolidated Emission Reporting Rule:	Not reported
Total Organic Hydrocarbon Gases Tons/Yr:	1
Reactive Organic Gases Tons/Yr:	1
Carbon Monoxide Emissions Tons/Yr:	0
NOX - Oxides of Nitrogen Tons/Yr:	0
SOX - Oxides of Sulphur Tons/Yr:	0
Particulate Matter Tons/Yr:	0
Part. Matter 10 Micrometers and Smllr Tons/Yr:	0

Year:	2003
County Code:	30
Air Basin:	SC
Facility ID:	18814
Air District Name:	SC
SIC Code:	3471
Air District Name:	SOUTH COAST AQMD
Community Health Air Pollution Info System:	Not reported
Consolidated Emission Reporting Rule:	Not reported
Total Organic Hydrocarbon Gases Tons/Yr:	1
Reactive Organic Gases Tons/Yr:	1
Carbon Monoxide Emissions Tons/Yr:	0
NOX - Oxides of Nitrogen Tons/Yr:	0
SOX - Oxides of Sulphur Tons/Yr:	0
Particulate Matter Tons/Yr:	0
Part. Matter 10 Micrometers and Smllr Tons/Yr:	0

Year:	2004
County Code:	30
Air Basin:	SC
Facility ID:	18814
Air District Name:	SC
SIC Code:	3471
Air District Name:	SOUTH COAST AQMD
Community Health Air Pollution Info System:	Not reported
Consolidated Emission Reporting Rule:	Not reported
Total Organic Hydrocarbon Gases Tons/Yr:	1.3376
Reactive Organic Gases Tons/Yr:	1.28
Carbon Monoxide Emissions Tons/Yr:	0.121
NOX - Oxides of Nitrogen Tons/Yr:	0.451
SOX - Oxides of Sulphur Tons/Yr:	0.00288
Particulate Matter Tons/Yr:	0.468469
Part. Matter 10 Micrometers and Smllr Tons/Yr:	0.29

Year:	2005
County Code:	30
Air Basin:	SC

BLACK OXIDE INDUSTRIES, INC. (Continued) **1000172864**

Facility ID:	18814
Air District Name:	SC
SIC Code:	3471
Air District Name:	SOUTH COAST AQMD
Community Health Air Pollution Info System:	Not reported
Consolidated Emission Reporting Rule:	Not reported
Total Organic Hydrocarbon Gases Tons/Yr:	.6529
Reactive Organic Gases Tons/Yr:	.63147968
Carbon Monoxide Emissions Tons/Yr:	.12
NOX - Oxides of Nitrogen Tons/Yr:	.445
SOX - Oxides of Sulphur Tons/Yr:	.00205
Particulate Matter Tons/Yr:	1.05787
Part. Matter 10 Micrometers and Smllr Tons/Yr:	.2205273

Year:	2009
County Code:	30
Air Basin:	SC
Facility ID:	18814
Air District Name:	SC
SIC Code:	3471
Air District Name:	SOUTH COAST AQMD
Community Health Air Pollution Info System:	Not reported
Consolidated Emission Reporting Rule:	Not reported
Total Organic Hydrocarbon Gases Tons/Yr:	0.48931963062866402
Reactive Organic Gases Tons/Yr:	0.46999999999999997
Carbon Monoxide Emissions Tons/Yr:	7.0000000000000007E-2
NOX - Oxides of Nitrogen Tons/Yr:	0.28999999999999998
SOX - Oxides of Sulphur Tons/Yr:	0.00134
Particulate Matter Tons/Yr:	1.0670200000000001
Part. Matter 10 Micrometers and Smllr Tons/Yr:	0.21033379999999999

Z113 **KESTER SOLDER COMPANY** **RCRA-SQG** **1000401428**
NNE **1730 N ORANGETHORPE PARK** **CA ENVIROSTOR** **CAD981385677**
1/2-1 **ANAHEIM, CA 92801** **CA LUST**
0.907 mi. **CA SLIC**
4790 ft. **Site 2 of 2 in cluster Z** **CA BROWNFIELDS**
CA SWEEPS UST
Relative: **CA HIST UST**
Higher **CA FID UST**
CA Orange Co. Industrial Site
Actual: **CA EMI**
168 ft. **CA WDS**

RCRA-SQG:

Date form received by agency:	03/19/2002
Facility name:	KESTER SOLDER COMPANY
Facility address:	1730 N ORANGETHORPE PARK ANAHEIM, CA 92801
EPA ID:	CAD981385677
Mailing address:	N ORANGETHORPE PARK ANAHEIM, CA 92801
Contact:	JESSEE J MCCLELLAN
Contact address:	Not reported Not reported
Contact country:	US
Contact telephone:	714-871-0281
Contact email:	JMCCLELLAN@KESTER.COM
EPA Region:	09

KESTER SOLDER COMPANY (Continued) **1000401428**

Land type: Private
Classification: Small Small Quantity Generator
Description: Handler: generates more than 100 and less than 1000 kg of hazardous waste during any calendar month and accumulates less than 6000 kg of hazardous waste at any time; or generates 100 kg or less of hazardous waste during any calendar month, and accumulates more than 1000 kg of hazardous waste at any time

Owner/Operator Summary:
Owner/operator name: LITTON SYSTEMS INC
Owner/operator address: 21240 BURBANK BLVD
WOODLAND HILLS, CA 91367
Owner/operator country: Not reported
Owner/operator telephone: 818-598-5000
Owner/operator email: Not reported
Owner/operator fax: Not reported
Owner/operator extension: Not reported
Legal status: Private
Owner/Operator Type: Owner
Owner/Op start date: Not reported
Owner/Op end date: Not reported

Owner/operator name: NOT REQUIRED
Owner/operator address: NOT REQUIRED
NOT REQUIRED, ME 99999
Owner/operator country: Not reported
Owner/operator telephone: 415-555-1212
Owner/operator email: Not reported
Owner/operator fax: Not reported
Owner/operator extension: Not reported
Legal status: Private
Owner/Operator Type: Operator
Owner/Op start date: Not reported
Owner/Op end date: Not reported

Handler Activities Summary:
U.S. importer of hazardous waste: No
Mixed waste (haz. and radioactive): No
Recycler of hazardous waste: No
Transporter of hazardous waste: No
Treater, storer or disposer of HW: No
Underground injection activity: No
On-site burner exemption: No
Furnace exemption: No
Used oil fuel burner: No
Used oil processor: No
User oil refiner: No
Used oil fuel marketer to burner: No
Used oil Specification marketer: No
Used oil transfer facility: No
Used oil transporter: No

Historical Generators:
Date form received by agency: 03/19/2002
Site name: KESTER SOLDER COMPANY
Classification: Large Quantity Generator

KESTER SOLDER COMPANY (Continued) **1000401428**

. Waste code: 135
. Waste name: Unspecified aqueous solution

. Waste code: 213
. Waste name: Hydrocarbon solvents (benzene, hexane, Stoddard, etc.)

. Waste code: 352
. Waste name: Other organic solids

. Waste code: 551
. Waste name: Laboratory waste chemicals

. Waste code: 791
. Waste name: Liquids with pH < 2

. Waste code: D001
. Waste name: IGNITABLE WASTE

. Waste code: D002
. Waste name: CORROSIVE WASTE

. Waste code: D008
. Waste name: LEAD

. Waste code: D011
. Waste name: SILVER

. Waste code: D022
. Waste name: CHLOROFORM

. Waste code: U044
. Waste name: CHLOROFORM (OR) METHANE, TRICHLORO-

. Waste code: U161
. Waste name: 4-METHYL-2-PENTANONE (I) (OR) METHYL ISOBUTYL KETONE (I) (OR) PENTANOL, 4-METHYL-

. Waste code: U239
. Waste name: BENZENE, DIMETHYL- (I,T) (OR) XYLENE (I)

Date form received by agency: 10/12/2000
Site name: KESTER SOLDER COMPANY
Classification: Large Quantity Generator

Date form received by agency: 09/25/2000
Site name: KESTER SOLDER LITTON SYSTEMS
Classification: Large Quantity Generator

. Waste code: D001
. Waste name: IGNITABLE WASTE

. Waste code: D008
. Waste name: LEAD

. Waste code: D011
. Waste name: SILVER

KESTER SOLDER COMPANY (Continued) **1000401428**

Date form received by agency: 04/15/1999
Site name: KESTER SOLDER CO.
Classification: Large Quantity Generator

Facility Has Received Notices of Violations:
Regulation violated: Not reported
Area of violation: Generators - General
Date violation determined: 06/15/1990
Date achieved compliance: 09/26/1990
Violation lead agency: State
Enforcement action: WRITTEN INFORMAL
Enforcement action date: 07/18/1990
Enf. disposition status: Not reported
Enf. disp. status date: Not reported
Enforcement lead agency: State
Proposed penalty amount: Not reported
Final penalty amount: Not reported
Paid penalty amount: Not reported

Regulation violated: Not reported
Area of violation: Generators - Manifest
Date violation determined: 06/15/1990
Date achieved compliance: 09/26/1990
Violation lead agency: State
Enforcement action: WRITTEN INFORMAL
Enforcement action date: 07/18/1990
Enf. disposition status: Not reported
Enf. disp. status date: Not reported
Enforcement lead agency: State
Proposed penalty amount: Not reported
Final penalty amount: Not reported
Paid penalty amount: Not reported

Evaluation Action Summary:
Evaluation date: 06/15/1990
Evaluation: COMPLIANCE EVALUATION INSPECTION ON-SITE
Area of violation: Generators - Manifest
Date achieved compliance: 09/26/1990
Evaluation lead agency: State

Evaluation date: 06/15/1990
Evaluation: COMPLIANCE EVALUATION INSPECTION ON-SITE
Area of violation: Generators - General
Date achieved compliance: 09/26/1990
Evaluation lead agency: State

ENVIROSTOR:
Facility ID: 71003750
Status: Refer: Other Agency
Status Date: Not reported
Site Code: Not reported
Site Type: Tiered Permit
Site Type Detailed: Tiered Permit
Acres: Not reported
NPL: NO
Regulatory Agencies: NONE SPECIFIED
Lead Agency: NONE SPECIFIED

KESTER SOLDER COMPANY (Continued) **1000401428**

Program Manager: Not reported
Supervisor: Not reported
Division Branch: Cleanup Cypress
Assembly: 69
Senate: 29
Special Program: Not reported
Restricted Use: NO
Site Mgmt Req: NONE SPECIFIED
Funding: Not reported
Latitude: 33.86090
Longitude: -117.9093
APN: NONE SPECIFIED
Past Use: NONE SPECIFIED
Potential COC: NONE SPECIFIED
Confirmed COC: NONE SPECIFIED
Potential Description: NONE SPECIFIED
Alias Name: CAD981385677
Alias Type: EPA Identification Number
Alias Name: 71003750
Alias Type: Envirostor ID Number

Completed Info:
Completed Area Name: Not reported
Completed Sub Area Name: Not reported
Completed Document Type: Not reported
Completed Date: Not reported
Comments: Not reported

Future Area Name: Not reported
Future Sub Area Name: Not reported
Future Document Type: Not reported
Future Due Date: Not reported
Schedule Area Name: Not reported
Schedule Sub Area Name: Not reported
Schedule Document Type: Not reported
Schedule Due Date: Not reported
Schedule Revised Date: Not reported

LUST:
Lead Agency: ANAHEIM CITY
Case Type: LUST Cleanup Site
Geo Track: http://geotracker.waterboards.ca.gov/profile_report.asp?global_id=T0605902107
Global Id: T0605902107
Latitude: 33.860902
Longitude: -117.909343
Status: Completed - Case Closed
Status Date: 09/23/1998
Case Worker: ROW
RB Case Number: 083003088T
Local Agency: ANAHEIM CITY
File Location: Not reported
Local Case Number: Not reported
Potential Media Affect: Soil
Potential Contaminants of Concern: Alcohols
Site History: Not reported

LUST:
Global Id: T0605902107

KESTER SOLDER COMPANY (Continued) **1000401428**

Contact Type: Regional Board Caseworker
Contact Name: CARL BERNHARDT
Organization Name: SANTA ANA RWQCB (REGION 8)
Address: 3737 MAIN STREET, SUITE 500
City: RIVERSIDE
Email: cbernhardt@waterboards.ca.gov
Phone Number: 9517824495

Global Id: T0605902107
Contact Type: Local Agency Caseworker
Contact Name: RICHARD O. WILSON
Organization Name: ANAHEIM CITY
Address: 201 S. ANAHEIM BLVD. #601
City: ANAHEIM
Email: dwilson@anaheim.net
Phone Number: Not reported

LUST:
Global Id: T0605902107
Action Type: Other
Date: 10/10/1997
Action: Leak Reported

Global Id: T0605902107
Action Type: ENFORCEMENT
Date: 10/14/2013
Action: File review

Global Id: T0605902107
Action Type: Other
Date: 08/12/1997
Action: Leak Discovery

Global Id: T0605902107
Action Type: ENFORCEMENT
Date: 09/23/1998
Action: Closure/No Further Action Letter

Global Id: T0605902107
Action Type: ENFORCEMENT
Date: 09/23/1998
Action: Closure/No Further Action Letter

LUST:
Global Id: T0605902107
Status: Completed - Case Closed
Status Date: 09/23/1998

Global Id: T0605902107
Status: Open - Case Begin Date
Status Date: 08/12/1997

Global Id: T0605902107
Status: Open - Site Assessment
Status Date: 10/10/1997

KESTER SOLDER COMPANY (Continued) **1000401428**

SLIC:

Region:	STATE
Facility Status:	**Open - Assessment & Interim Remedial Action**
Status Date:	12/17/2010
Global Id:	T0605939958
Lead Agency:	SANTA ANA RWQCB (REGION 8)
Lead Agency Case Number:	Not reported
Latitude:	33.860926
Longitude:	-117.909298
Case Type:	Cleanup Program Site
Case Worker:	MG
Local Agency:	Not reported
RB Case Number:	2080055
File Location:	Regional Board
Potential Media Affected:	Other Groundwater (uses other than drinking water)
Potential Contaminants of Concern:	Alcohols, 1,1,1-Trichloroethane (TCA), Acetone, Other Chlorinated Hydrocarbons, Tetrachloroethylene (PCE), Trichloroethylene (TCE)
Site History:	The Kester Solder facility manufactured solder alloys and fluxes from 1968 to 2002, when operations ceased. The facility stored hazardous materials in containers, aboveground storage tanks (ASTs), and four underground storage tanks (USTs). The building housed a manufacturing area, offices, warehouse, shipping and receiving room, laboratory, and chemical mixing and storage room. NORTHROP GRUMMAN HAS RECEIVED A NFA DETERMINATION FOR REMEDIATION OF SOIL on December 17, 2010. NORTHROP GRUMMAN IS EXPECTED TO IMPLEMENT DUAL PHASE EXTRACTION FOR REMEDIATION OF GROUNDWATER. PILOT TESTING RESULTS ARE PENDING.

Click here to access the California GeoTracker records for this facility:

BROWNFIELDS:

Global ID:	T0605939958
Latitude:	33.860926
Longitude:	-117.909298
Project Type:	Cleanup Program Site
Status:	Open - Assessment & Interim Remedial Action
Status Date:	12/17/2010
Lead Agency:	SANTA ANA RWQCB (REGION 8)
Last Correspondence Date:	06/22/2017
Release Type:	Clarifier / Dry Cleaning Unit / Vapor Degreaser, Underground Storage Tank System - UST
Contaminant(s) of Concern:	Alcohols, 1,1,1-Trichloroethane (TCA), Acetone, Other Chlorinated Hydrocarbons, Tetrachloro
Media of Concern:	Other Groundwater (uses other than drinking water)
Past Use(s) that Caused Contamination:	MANUFACTURING - METAL, MANUFACTURING - OTHER
Human Health Exposure Controlled:	YES
Human Health Exposure Controlled Date:	12/17/2010
Groundwater Migration Controlled:	UNDETERMINED
Groundwater Migration Controlled Date:	Not reported
Primary Caseworker Name:	MAILE SEEGER GEE
Primary Caseworker Organization Name:	SANTA ANA RWQCB (REGION 8)
Primary Caseworker Phone Number:	951-782-4379
Primary Caseworker Address:	3737 MAIN STREET, SUITE 500
Primary Caseworker Address:	RIVERSIDE
Primary Caseworker Address:	CA
Primary Caseworker Email:	maile.gee@waterboards.ca.gov

KESTER SOLDER COMPANY (Continued) **1000401428**

SWEEPS UST:

Status:	Active
Comp Number:	642
Number:	1
Board Of Equalization:	Not reported
Referral Date:	07-08-92
Action Date:	07-08-92
Created Date:	12-31-88
Owner Tank Id:	5
SWRCB Tank Id:	30-011-000642-000008
Tank Status:	A
Capacity:	4000
Active Date:	07-08-92
Tank Use:	CHEMICAL
STG:	P
Content:	UNKNOWN
Number Of Tanks:	4

Status:	Active
Comp Number:	642
Number:	1
Board Of Equalization:	Not reported
Referral Date:	07-08-92
Action Date:	07-08-92
Created Date:	12-31-88
Owner Tank Id:	6
SWRCB Tank Id:	30-011-000642-000009
Tank Status:	A
Capacity:	2000
Active Date:	07-08-92
Tank Use:	CHEMICAL
STG:	P
Content:	UNKNOWN
Number Of Tanks:	Not reported

Status:	Active
Comp Number:	642
Number:	1
Board Of Equalization:	Not reported
Referral Date:	07-08-92
Action Date:	07-08-92
Created Date:	12-31-88
Owner Tank Id:	7
SWRCB Tank Id:	30-011-000642-000010
Tank Status:	A
Capacity:	2000
Active Date:	07-08-92
Tank Use:	CHEMICAL
STG:	P
Content:	UNKNOWN
Number Of Tanks:	Not reported

Status:	Active
Comp Number:	642
Number:	1
Board Of Equalization:	Not reported
Referral Date:	07-08-92

KESTER SOLDER COMPANY (Continued) **1000401428**

Action Date:	07-08-92
Created Date:	12-31-88
Owner Tank Id:	4
SWRCB Tank Id:	30-011-000642-000011
Tank Status:	A
Capacity:	4000
Active Date:	07-08-92
Tank Use:	CHEMICAL
STG:	P
Content:	UNKNOWN
Number Of Tanks:	Not reported

HIST UST:

File Number:	0002EA84
URL:	http://geotracker.waterboards.ca.gov/ustpdfs/pdf/0002EA84.pdf
Region:	STATE
Facility ID:	00000001277
Facility Type:	Other
Other Type:	SOLDER MFG.
Contact Name:	Not reported
Telephone:	7148710280
Owner Name:	KESTER SOLDER CO. DIVISION OF
Owner Address:	1730 N. ORANGETHORPE PARK
Owner City,St,Zip:	ANAHEIM, CA 92801
Total Tanks:	0004
Tank Num:	001
Container Num:	#4
Year Installed:	1982
Tank Capacity:	00004000
Tank Used for:	PRODUCT
Type of Fuel:	Not reported
Container Construction Thickness:	Not reported
Leak Detection:	Stock Inventor
Tank Num:	002
Container Num:	#5
Year Installed:	1982
Tank Capacity:	00004000
Tank Used for:	PRODUCT
Type of Fuel:	Not reported
Container Construction Thickness:	Not reported
Leak Detection:	Stock Inventor
Tank Num:	003
Container Num:	#6
Year Installed:	1982
Tank Capacity:	00002000
Tank Used for:	PRODUCT
Type of Fuel:	Not reported
Container Construction Thickness:	Not reported
Leak Detection:	Stock Inventor
Tank Num:	004
Container Num:	#7
Year Installed:	1982
Tank Capacity:	00002000

KESTER SOLDER COMPANY (Continued) **1000401428**

Tank Used for: PRODUCT
Type of Fuel: Not reported
Container Construction Thickness: Not reported
Leak Detection: Stock Inventor

Click here for Geo Tracker PDF:

CA FID UST:
Facility ID: 30005987
Regulated By: UTNKA
Regulated ID: Not reported
Cortese Code: Not reported
SIC Code: Not reported
Facility Phone: 7148710280
Mail To: Not reported
Mailing Address: 515 E TUOHEY AVE
Mailing Address 2: Not reported
Mailing City,St,Zip: ANAHEIM 92801
Contact: Not reported
Contact Phone: Not reported
DUNs Number: Not reported
NPDES Number: Not reported
EPA ID: Not reported
Comments: Not reported
Status: Active

Orange Co. Industrial Site:
Case ID: 03IC024
Record ID: RO0003256
Current Status: CLOSED 6/13/2005
Closure Type: Referred to Regional Board
Released Chemical: PERCHLOROETHYLENE, ORGANIC COMPOUNDS

EMI:
Year: 2001
County Code: 30
Air Basin: SC
Facility ID: 20448
Air District Name: SC
SIC Code: 3444
Air District Name: SOUTH COAST AQMD
Community Health Air Pollution Info System: Y
Consolidated Emission Reporting Rule: Not reported
Total Organic Hydrocarbon Gases Tons/Yr: 33
Reactive Organic Gases Tons/Yr: 23
Carbon Monoxide Emissions Tons/Yr: 0
NOX - Oxides of Nitrogen Tons/Yr: 0
SOX - Oxides of Sulphur Tons/Yr: 0
Particulate Matter Tons/Yr: 1
Part. Matter 10 Micrometers and Smllr Tons/Yr: 1

WDS:
Facility ID: Santa Ana River 30I002252
Facility Type: Industrial - Facility that treats and/or disposes of liquid or semisolid wastes from any servicing, producing, manufacturing or

KESTER SOLDER COMPANY (Continued) **1000401428**

	processing operation of whatever nature, including mining, gravel washing, geothermal operations, air conditioning, ship building and repairing, oil production, storage and disposal operations, water pumping.
Facility Status:	Active - Any facility with a continuous or seasonal discharge that is under Waste Discharge Requirements.
NPDES Number:	CAS000001 The 1st 2 characters designate the state. The remaining 7 are assigned by the Regional Board
Subregion:	8
Facility Telephone:	7148710281
Facility Contact:	DAN HALL
Agency Name:	KESTER SOLDER
Agency Address:	1730 N ORANGETHORPE PARK
Agency City,St,Zip:	ANAHEIM 92801
Agency Contact:	DAN HALL
Agency Telephone:	7148710281
Agency Type:	Private
SIC Code:	0
SIC Code 2:	Not reported
Primary Waste Type:	Not reported
Primary Waste:	Not reported
Waste Type2:	Not reported
Waste2:	Not reported
Primary Waste Type:	Not reported
Secondary Waste:	Not reported
Secondary Waste Type:	Not reported
Design Flow:	0
Baseline Flow:	0
Reclamation:	Not reported
POTW:	Not reported
Treat To Water:	Minor Threat to Water Quality. A violation of a regional board order should cause a relatively minor impairment of beneficial uses compared to a major or minor threat. Not: All nurds without a TTWQ will be considered a minor threat to water quality unless coded at a higher Level. A Zero (0) may be used to code those NURDS that are found to represent no threat to water quality.
Complexity:	Category C - Facilities having no waste treatment systems, such as cooling water dischargers or thosewho must comply through best management practices, facilities with passive waste treatment and disposal systems, such as septic systems with subsurface disposal, or dischargers having waste storage systems with land disposal such as dairy waste ponds.

AA114 **SO CAL GAS-ANAHEIM MGP** **EDR MGP** **1008407654**
SE **200 N BLOCK ATCHISON STREET** **N/A**
1/2-1 **ANAHEIM, CA 92805**
0.939 mi.
4956 ft. **Site 1 of 2 in cluster AA**

Relative:
Higher

Actual:
167 ft.

Manufactured Gas Plants:
Alternate Name:ANAHEIM TOWN GAS. No additional information available

AA115 **SO CAL GAS/ANAHEIM MGP** **CA ENVIROSTOR** **S100270073**
SE **200 N. BLOCK OF ATCHISON STREET** **N/A**
1/2-1 **ANAHEIM, CA 92805**
0.960 mi.
5070 ft. **Site 2 of 2 in cluster AA**

Relative:
Higher

Actual:
167 ft.

ENVIROSTOR:

Facility ID:	30490107
Status:	No Further Action
Status Date:	06/01/1995
Site Code:	400294
Site Type:	Historical
Site Type Detailed:	* Historical
Acres:	Not reported
NPL:	NO
Regulatory Agencies:	DTSC
Lead Agency:	DTSC
Program Manager:	Not reported
Supervisor:	Thomas Cota
Division Branch:	Cleanup Cypress
Assembly:	69
Senate:	34
Special Program:	* Town Gas
Restricted Use:	NO
Site Mgmt Req:	NONE SPECIFIED
Funding:	Not reported
Latitude:	33.8358
Longitude:	-117.9066
APN:	NONE SPECIFIED
Past Use:	MANUFACTURED GAS PLANT
Potential COC:	Polynuclear aromatic hydrocarbons (PAHs
Confirmed COC:	30019-NO
Potential Description:	SOIL
Alias Name:	ANAHEIM TOWN GAS
Alias Type:	Alternate Name
Alias Name:	SOUTHERN CALIFORNIA GAS
Alias Type:	Alternate Name
Alias Name:	SOUTHERN CALIFORNIA GAS COMPANY
Alias Type:	Alternate Name
Alias Name:	TOWN GAS PLANT - ANAHEIM #1
Alias Type:	Alternate Name
Alias Name:	400294
Alias Type:	Project Code (Site Code)
Alias Name:	30490107
Alias Type:	Envirostor ID Number

Completed Info:

Completed Area Name:	PROJECT WIDE
Completed Sub Area Name:	Not reported
Completed Document Type:	Site Screening
Completed Date:	10/25/1994
Comments:	Database verification program confirmed NFA for DTSC.
Completed Area Name:	PROJECT WIDE
Completed Sub Area Name:	Not reported
Completed Document Type:	Preliminary Endangerment Assessment Report
Completed Date:	06/10/1992
Comments:	Region 4 approved So. Cal. Gas Co's PEA report concurring with NFA recommendation. DTSC required general and specific comments be attached to the report for clarification.

SO CAL GAS/ANAHEIM MGP (Continued) **S100270073**

Completed Area Name: PROJECT WIDE
Completed Sub Area Name: Not reported
Completed Document Type: Site Screening
Completed Date: 11/01/1991
Comments: Received PEA report from So Cal Gas Company for the former coal gassification plant site in Anaheim, located on Atchison Street north of Lincoln Avenue. Property is on the east of ATSF RR right of way.

Future Area Name: Not reported
Future Sub Area Name: Not reported
Future Document Type: Not reported
Future Due Date: Not reported
Schedule Area Name: Not reported
Schedule Sub Area Name: Not reported
Schedule Document Type: Not reported
Schedule Due Date: Not reported
Schedule Revised Date: Not reported

116
NE
1/2-1
0.970 mi.
5120 ft.

WESTERN MULTI TEX INC
1232 E ORANGETHORP E AVE
FULLERTON, CA 92831

CA ENVIROSTOR **S100948342**
CA Orange Co. Industrial Site **N/A**

Relative:
Higher

Actual:
176 ft.

ENVIROSTOR:
Facility ID: 30500023
Status: Refer: 1248 Local Agency
Status Date: 08/04/2000
Site Code: Not reported
Site Type: Evaluation
Site Type Detailed: Evaluation
Acres: 0
NPL: NO
Regulatory Agencies: ORANGE COUNTY
Lead Agency: ORANGE COUNTY
Program Manager: Not reported
Supervisor: Referred - Not Assigned
Division Branch: Cleanup Cypress
Assembly: 65
Senate: 29
Special Program: Not reported
Restricted Use: NO
Site Mgmt Req: NONE SPECIFIED
Funding: Not Applicable
Latitude: 33.85907
Longitude: -117.9052
APN: NONE SPECIFIED
Past Use: NONE SPECIFIED
Potential COC: NONE SPECIFIED
Confirmed COC: NONE SPECIFIED
Potential Description: NONE SPECIFIED
Alias Name: 30500023
Alias Type: Envirostor ID Number

Completed Info:
Completed Area Name: PROJECT WIDE
Completed Sub Area Name: Not reported
Completed Document Type: SB 1248 Notification

WESTERN MULTI TEX INC (Continued) **S100948342**

Completed Date:	08/04/2000
Comments:	DTSC is not involved with this project.
Future Area Name:	Not reported
Future Sub Area Name:	Not reported
Future Document Type:	Not reported
Future Due Date:	Not reported
Schedule Area Name:	Not reported
Schedule Sub Area Name:	Not reported
Schedule Document Type:	Not reported
Schedule Due Date:	Not reported
Schedule Revised Date:	Not reported

Orange Co. Industrial Site:

Case ID:	00IC017
Record ID:	RO0000010
Current Status:	CLOSED 10/19/2000
Closure Type:	Closure certification issued
Released Chemical:	PERCHLOROETHYLENE

Count: 4 records.

ORPHAN SUMMARY

City	EDR ID	Site Name	Site Address	Zip	Database(s)
ANAHEIM	S120834832	D & B SERVICES	336 ANAHEIM BLVD	92805	CA LUST
ANAHEIM	S112057181	METROPOLITAN RESIDENTIAL (PARCEL B	407-425 S. ANAHEIM BLVD., 100-	92805	CA ENVIROSTOR, CA VCP
ANAHEIM	S106660982	ANAHEIM AUTO AFFAIR	601 ANAHEIM	92805	CA LUST
ANAHEIM	S106153046	ANAHEIM JUNIOR HIGH SCHOOL	CARL KARCHER WAY/LEMON STREET	92801	CA ENVIROSTOR, CA SCH

GOVERNMENT RECORDS SEARCHED / DATA CURRENCY TRACKING

To maintain currency of the following federal and state databases, EDR contacts the appropriate governmental agency on a monthly or quarterly basis, as required.

Number of Days to Update: Provides confirmation that EDR is reporting records that have been updated within 90 days from the date the government agency made the information available to the public.

STANDARD ENVIRONMENTAL RECORDS

Federal NPL site list

NPL: National Priority List

National Priorities List (Superfund). The NPL is a subset of CERCLIS and identifies over 1,200 sites for priority cleanup under the Superfund Program. NPL sites may encompass relatively large areas. As such, EDR provides polygon coverage for over 1,000 NPL site boundaries produced by EPA's Environmental Photographic Interpretation Center (EPIC) and regional EPA offices.

Date of Government Version: 05/30/2017
Date Data Arrived at EDR: 06/08/2017
Date Made Active in Reports: 09/15/2017
Number of Days to Update: 99

Source: EPA
Telephone: N/A
Last EDR Contact: 11/03/2017
Next Scheduled EDR Contact: 01/15/2018
Data Release Frequency: Quarterly

NPL Site Boundaries

Sources:

EPA's Environmental Photographic Interpretation Center (EPIC)
Telephone: 202-564-7333

EPA Region 1
Telephone 617-918-1143

EPA Region 6
Telephone: 214-655-6659

EPA Region 3
Telephone 215-814-5418

EPA Region 7
Telephone: 913-551-7247

EPA Region 4
Telephone 404-562-8033

EPA Region 8
Telephone: 303-312-6774

EPA Region 5
Telephone 312-886-6686

EPA Region 9
Telephone: 415-947-4246

EPA Region 10
Telephone 206-553-8665

Proposed NPL: Proposed National Priority List Sites

A site that has been proposed for listing on the National Priorities List through the issuance of a proposed rule in the Federal Register. EPA then accepts public comments on the site, responds to the comments, and places on the NPL those sites that continue to meet the requirements for listing.

Date of Government Version: 05/30/2017
Date Data Arrived at EDR: 06/09/2017
Date Made Active in Reports: 09/15/2017
Number of Days to Update: 98

Source: EPA
Telephone: N/A
Last EDR Contact: 11/03/2017
Next Scheduled EDR Contact: 01/15/2018
Data Release Frequency: Quarterly

NPL LIENS: Federal Superfund Liens

Federal Superfund Liens. Under the authority granted the USEPA by CERCLA of 1980, the USEPA has the authority to file liens against real property in order to recover remedial action expenditures or when the property owner received notification of potential liability. USEPA compiles a listing of filed notices of Superfund Liens.

Date of Government Version: 10/15/1991
Date Data Arrived at EDR: 02/02/1994
Date Made Active in Reports: 03/30/1994
Number of Days to Update: 56

Source: EPA
Telephone: 202-564-4267
Last EDR Contact: 08/15/2011
Next Scheduled EDR Contact: 11/28/2011
Data Release Frequency: No Update Planned

Federal Delisted NPL site list

Delisted NPL: National Priority List Deletions

The National Oil and Hazardous Substances Pollution Contingency Plan (NCP) establishes the criteria that the EPA uses to delete sites from the NPL. In accordance with 40 CFR 300.425.(e), sites may be deleted from the NPL where no further response is appropriate.

Date of Government Version: 05/30/2017	Source: EPA
Date Data Arrived at EDR: 06/09/2017	Telephone: N/A
Date Made Active in Reports: 09/15/2017	Last EDR Contact: 11/03/2017
Number of Days to Update: 98	Next Scheduled EDR Contact: 01/15/2018
	Data Release Frequency: Quarterly

Federal CERCLIS list

FEDERAL FACILITY: Federal Facility Site Information listing

A listing of National Priority List (NPL) and Base Realignment and Closure (BRAC) sites found in the Comprehensive Environmental Response, Compensation and Liability Information System (CERCLIS) Database where EPA Federal Facilities Restoration and Reuse Office is involved in cleanup activities.

Date of Government Version: 11/07/2016	Source: Environmental Protection Agency
Date Data Arrived at EDR: 01/05/2017	Telephone: 703-603-8704
Date Made Active in Reports: 04/07/2017	Last EDR Contact: 10/06/2017
Number of Days to Update: 92	Next Scheduled EDR Contact: 01/15/2018
	Data Release Frequency: Varies

SEMS: Superfund Enterprise Management System

SEMS (Superfund Enterprise Management System) tracks hazardous waste sites, potentially hazardous waste sites, and remedial activities performed in support of EPA's Superfund Program across the United States. The list was formerly know as CERCLIS, renamed to SEMS by the EPA in 2015. The list contains data on potentially hazardous waste sites that have been reported to the USEPA by states, municipalities, private companies and private persons, pursuant to Section 103 of the Comprehensive Environmental Response, Compensation, and Liability Act (CERCLA). This dataset also contains sites which are either proposed to or on the National Priorities List (NPL) and the sites which are in the screening and assessment phase for possible inclusion on the NPL.

Date of Government Version: 07/11/2017	Source: EPA
Date Data Arrived at EDR: 07/21/2017	Telephone: 800-424-9346
Date Made Active in Reports: 10/06/2017	Last EDR Contact: 11/03/2017
Number of Days to Update: 77	Next Scheduled EDR Contact: 01/29/2018
	Data Release Frequency: Quarterly

Federal CERCLIS NFRAP site list

SEMS-ARCHIVE: Superfund Enterprise Management System Archive

SEMS-ARCHIVE (Superfund Enterprise Management System Archive) tracks sites that have no further interest under the Federal Superfund Program based on available information. The list was formerly known as the CERCLIS-NFRAP, renamed to SEMS ARCHIVE by the EPA in 2015. EPA may perform a minimal level of assessment work at a site while it is archived if site conditions change and/or new information becomes available. Archived sites have been removed and archived from the inventory of SEMS sites. Archived status indicates that, to the best of EPA's knowledge, assessment at a site has been completed and that EPA has determined no further steps will be taken to list the site on the National Priorities List (NPL), unless information indicates this decision was not appropriate or other considerations require a recommendation for listing at a later time. The decision does not necessarily mean that there is no hazard associated with a given site; it only means that. based upon available information, the location is not judged to be potential NPL site.

Date of Government Version: 07/11/2017
Date Data Arrived at EDR: 07/28/2017
Date Made Active in Reports: 10/06/2017
Number of Days to Update: 70

Source: EPA
Telephone: 800-424-9346
Last EDR Contact: 11/03/2017
Next Scheduled EDR Contact: 01/29/2018
Data Release Frequency: Quarterly

Federal RCRA CORRACTS facilities list

CORRACTS: Corrective Action Report
CORRACTS identifies hazardous waste handlers with RCRA corrective action activity.

Date of Government Version: 09/13/2017
Date Data Arrived at EDR: 09/26/2017
Date Made Active in Reports: 10/06/2017
Number of Days to Update: 10

Source: EPA
Telephone: 800-424-9346
Last EDR Contact: 09/26/2017
Next Scheduled EDR Contact: 01/08/2018
Data Release Frequency: Quarterly

Federal RCRA non-CORRACTS TSD facilities list

RCRA-TSDF: RCRA - Treatment, Storage and Disposal
RCRAInfo is EPA's comprehensive information system, providing access to data supporting the Resource Conservation and Recovery Act (RCRA) of 1976 and the Hazardous and Solid Waste Amendments (HSWA) of 1984. The database includes selective information on sites which generate, transport, store, treat and/or dispose of hazardous waste as defined by the Resource Conservation and Recovery Act (RCRA). Transporters are individuals or entities that move hazardous waste from the generator offsite to a facility that can recycle, treat, store, or dispose of the waste. TSDFs treat, store, or dispose of the waste.

Date of Government Version: 09/13/2017
Date Data Arrived at EDR: 09/26/2017
Date Made Active in Reports: 10/06/2017
Number of Days to Update: 10

Source: Environmental Protection Agency
Telephone: (415) 495-8895
Last EDR Contact: 09/26/2017
Next Scheduled EDR Contact: 01/08/2018
Data Release Frequency: Quarterly

Federal RCRA generators list

RCRA-LQG: RCRA - Large Quantity Generators
RCRAInfo is EPA's comprehensive information system, providing access to data supporting the Resource Conservation and Recovery Act (RCRA) of 1976 and the Hazardous and Solid Waste Amendments (HSWA) of 1984. The database includes selective information on sites which generate, transport, store, treat and/or dispose of hazardous waste as defined by the Resource Conservation and Recovery Act (RCRA). Large quantity generators (LQGs) generate over 1,000 kilograms (kg) of hazardous waste, or over 1 kg of acutely hazardous waste per month.

Date of Government Version: 09/13/2017
Date Data Arrived at EDR: 09/26/2017
Date Made Active in Reports: 10/06/2017
Number of Days to Update: 10

Source: Environmental Protection Agency
Telephone: (415) 495-8895
Last EDR Contact: 09/26/2017
Next Scheduled EDR Contact: 01/08/2018
Data Release Frequency: Quarterly

RCRA-SQG: RCRA - Small Quantity Generators

RCRAInfo is EPA's comprehensive information system, providing access to data supporting the Resource Conservation and Recovery Act (RCRA) of 1976 and the Hazardous and Solid Waste Amendments (HSWA) of 1984. The database includes selective information on sites which generate, transport, store, treat and/or dispose of hazardous waste as defined by the Resource Conservation and Recovery Act (RCRA). Small quantity generators (SQGs) generate between 100 kg and 1,000 kg of hazardous waste per month.

Date of Government Version: 09/13/2017
Date Data Arrived at EDR: 09/26/2017
Date Made Active in Reports: 10/06/2017
Number of Days to Update: 10

Source: Environmental Protection Agency
Telephone: (415) 495-8895
Last EDR Contact: 09/26/2017
Next Scheduled EDR Contact: 01/08/2018
Data Release Frequency: Quarterly

RCRA-CESQG: RCRA - Conditionally Exempt Small Quantity Generators

RCRAInfo is EPA's comprehensive information system, providing access to data supporting the Resource Conservation and Recovery Act (RCRA) of 1976 and the Hazardous and Solid Waste Amendments (HSWA) of 1984. The database includes selective information on sites which generate, transport, store, treat and/or dispose of hazardous waste as defined by the Resource Conservation and Recovery Act (RCRA). Conditionally exempt small quantity generators (CESQGs) generate less than 100 kg of hazardous waste, or less than 1 kg of acutely hazardous waste per month.

Date of Government Version: 09/13/2017
Date Data Arrived at EDR: 09/26/2017
Date Made Active in Reports: 10/06/2017
Number of Days to Update: 10

Source: Environmental Protection Agency
Telephone: (415) 495-8895
Last EDR Contact: 09/26/2017
Next Scheduled EDR Contact: 01/08/2018
Data Release Frequency: Quarterly

Federal institutional controls / engineering controls registries

LUCIS: Land Use Control Information System

LUCIS contains records of land use control information pertaining to the former Navy Base Realignment and Closure properties.

Date of Government Version: 05/22/2017
Date Data Arrived at EDR: 06/13/2017
Date Made Active in Reports: 09/15/2017
Number of Days to Update: 94

Source: Department of the Navy
Telephone: 843-820-7326
Last EDR Contact: 11/08/2017
Next Scheduled EDR Contact: 02/26/2018
Data Release Frequency: Varies

US ENG CONTROLS: Engineering Controls Sites List

A listing of sites with engineering controls in place. Engineering controls include various forms of caps, building foundations, liners, and treatment methods to create pathway elimination for regulated substances to enter environmental media or effect human health.

Date of Government Version: 08/10/2017
Date Data Arrived at EDR: 08/30/2017
Date Made Active in Reports: 10/13/2017
Number of Days to Update: 44

Source: Environmental Protection Agency
Telephone: 703-603-0695
Last EDR Contact: 11/27/2017
Next Scheduled EDR Contact: 03/12/2018
Data Release Frequency: Varies

US INST CONTROL: Sites with Institutional Controls

A listing of sites with institutional controls in place. Institutional controls include administrative measures, such as groundwater use restrictions, construction restrictions, property use restrictions, and post remediation care requirements intended to prevent exposure to contaminants remaining on site. Deed restrictions are generally required as part of the institutional controls.

Date of Government Version: 08/10/2017
Date Data Arrived at EDR: 08/30/2017
Date Made Active in Reports: 10/13/2017
Number of Days to Update: 44

Source: Environmental Protection Agency
Telephone: 703-603-0695
Last EDR Contact: 11/27/2017
Next Scheduled EDR Contact: 03/12/2018
Data Release Frequency: Varies

Federal ERNS list

ERNS: Emergency Response Notification System

Emergency Response Notification System. ERNS records and stores information on reported releases of oil and hazardous substances.

Date of Government Version: 09/18/2017
Date Data Arrived at EDR: 09/21/2017
Date Made Active in Reports: 10/13/2017
Number of Days to Update: 22

Source: National Response Center, United States Coast Guard
Telephone: 202-267-2180
Last EDR Contact: 09/21/2017
Next Scheduled EDR Contact: 01/08/2018
Data Release Frequency: Quarterly

State- and tribal - equivalent NPL

RESPONSE: State Response Sites

Identifies confirmed release sites where DTSC is involved in remediation, either in a lead or oversight capacity. These confirmed release sites are generally high-priority and high potential risk.

Date of Government Version: 07/31/2017
Date Data Arrived at EDR: 08/01/2017
Date Made Active in Reports: 08/15/2017
Number of Days to Update: 14

Source: Department of Toxic Substances Control
Telephone: 916-323-3400
Last EDR Contact: 10/31/2017
Next Scheduled EDR Contact: 02/12/2018
Data Release Frequency: Quarterly

State- and tribal - equivalent CERCLIS

ENVIROSTOR: EnviroStor Database

The Department of Toxic Substances Control's (DTSC's) Site Mitigation and Brownfields Reuse Program's (SMBRP's) EnviroStor database identifes sites that have known contamination or sites for which there may be reasons to investigate further. The database includes the following site types: Federal Superfund sites (National Priorities List (NPL)); State Response, including Military Facilities and State Superfund; Voluntary Cleanup; and School sites. EnviroStor provides similar information to the information that was available in CalSites, and provides additional site information, including, but not limited to, identification of formerly-contaminated properties that have been released for reuse, properties where environmental deed restrictions have been recorded to prevent inappropriate land uses, and risk characterization information that is used to assess potential impacts to public health and the environment at contaminated sites.

Date of Government Version: 07/31/2017
Date Data Arrived at EDR: 08/01/2017
Date Made Active in Reports: 08/15/2017
Number of Days to Update: 14

Source: Department of Toxic Substances Control
Telephone: 916-323-3400
Last EDR Contact: 10/31/2017
Next Scheduled EDR Contact: 02/12/2018
Data Release Frequency: Quarterly

State and tribal landfill and/or solid waste disposal site lists

SWF/LF (SWIS): Solid Waste Information System

Active, Closed and Inactive Landfills. SWF/LF records typically contain an inve ntory of solid waste disposal facilities or landfills. These may be active or i nactive facilities or open dumps that failed to meet RCRA Section 4004 criteria for solid waste landfills or disposal sites.

Date of Government Version: 08/14/2017
Date Data Arrived at EDR: 08/17/2017
Date Made Active in Reports: 09/21/2017
Number of Days to Update: 35

Source: Department of Resources Recycling and Recovery
Telephone: 916-341-6320
Last EDR Contact: 11/14/2017
Next Scheduled EDR Contact: 02/26/2018
Data Release Frequency: Quarterly

State and tribal leaking storage tank lists

LUST REG 1: Active Toxic Site Investigation
Del Norte, Humboldt, Lake, Mendocino, Modoc, Siskiyou, Sonoma, Trinity counties. For more current information, please refer to the State Water Resources Control Board's LUST database.

Date of Government Version: 02/01/2001
Date Data Arrived at EDR: 02/28/2001
Date Made Active in Reports: 03/29/2001
Number of Days to Update: 29

Source: California Regional Water Quality Control Board North Coast (1)
Telephone: 707-570-3769
Last EDR Contact: 08/01/2011
Next Scheduled EDR Contact: 11/14/2011
Data Release Frequency: No Update Planned

LUST REG 8: Leaking Underground Storage Tanks
California Regional Water Quality Control Board Santa Ana Region (8). For more current information, please refer to the State Water Resources Control Board's LUST database.

Date of Government Version: 02/14/2005
Date Data Arrived at EDR: 02/15/2005
Date Made Active in Reports: 03/28/2005
Number of Days to Update: 41

Source: California Regional Water Quality Control Board Santa Ana Region (8)
Telephone: 909-782-4496
Last EDR Contact: 08/15/2011
Next Scheduled EDR Contact: 11/28/2011
Data Release Frequency: Varies

LUST REG 9: Leaking Underground Storage Tank Report
Orange, Riverside, San Diego counties. For more current information, please refer to the State Water Resources Control Board's LUST database.

Date of Government Version: 03/01/2001
Date Data Arrived at EDR: 04/23/2001
Date Made Active in Reports: 05/21/2001
Number of Days to Update: 28

Source: California Regional Water Quality Control Board San Diego Region (9)
Telephone: 858-637-5595
Last EDR Contact: 09/26/2011
Next Scheduled EDR Contact: 01/09/2012
Data Release Frequency: No Update Planned

LUST: Leaking Underground Fuel Tank Report (GEOTRACKER)
Leaking Underground Storage Tank (LUST) Sites included in GeoTracker. GeoTracker is the Water Boards data management system for sites that impact, or have the potential to impact, water quality in California, with emphasis on groundwater.

Date of Government Version: 09/11/2017
Date Data Arrived at EDR: 09/12/2017
Date Made Active in Reports: 11/09/2017
Number of Days to Update: 58

Source: State Water Resources Control Board
Telephone: see region list
Last EDR Contact: 09/12/2017
Next Scheduled EDR Contact: 12/25/2017
Data Release Frequency: Quarterly

LUST REG 3: Leaking Underground Storage Tank Database
Leaking Underground Storage Tank locations. Monterey, San Benito, San Luis Obispo, Santa Barbara, Santa Cruz counties.

Date of Government Version: 05/19/2003
Date Data Arrived at EDR: 05/19/2003
Date Made Active in Reports: 06/02/2003
Number of Days to Update: 14

Source: California Regional Water Quality Control Board Central Coast Region (3)
Telephone: 805-542-4786
Last EDR Contact: 07/18/2011
Next Scheduled EDR Contact: 10/31/2011
Data Release Frequency: No Update Planned

LUST REG 4: Underground Storage Tank Leak List
Los Angeles, Ventura counties. For more current information, please refer to the State Water Resources Control Board's LUST database.

Date of Government Version: 09/07/2004
Date Data Arrived at EDR: 09/07/2004
Date Made Active in Reports: 10/12/2004
Number of Days to Update: 35

Source: California Regional Water Quality Control Board Los Angeles Region (4)
Telephone: 213-576-6710
Last EDR Contact: 09/06/2011
Next Scheduled EDR Contact: 12/19/2011
Data Release Frequency: No Update Planned

LUST REG 5: Leaking Underground Storage Tank Database
Leaking Underground Storage Tank locations. Alameda, Alpine, Amador, Butte, Colusa, Contra Costa, Calveras, El Dorado, Fresno, Glenn, Kern, Kings, Lake, Lassen, Madera, Mariposa, Merced, Modoc, Napa, Nevada, Placer, Plumas, Sacramento, San Joaquin, Shasta, Solano, Stanislaus, Sutter, Tehama, Tulare, Tuolumne, Yolo, Yuba counties.

Date of Government Version: 07/01/2008
Date Data Arrived at EDR: 07/22/2008
Date Made Active in Reports: 07/31/2008
Number of Days to Update: 9

Source: California Regional Water Quality Control Board Central Valley Region (5)
Telephone: 916-464-4834
Last EDR Contact: 07/01/2011
Next Scheduled EDR Contact: 10/17/2011
Data Release Frequency: No Update Planned

LUST REG 6L: Leaking Underground Storage Tank Case Listing
For more current information, please refer to the State Water Resources Control Board's LUST database.

Date of Government Version: 09/09/2003
Date Data Arrived at EDR: 09/10/2003
Date Made Active in Reports: 10/07/2003
Number of Days to Update: 27

Source: California Regional Water Quality Control Board Lahontan Region (6)
Telephone: 530-542-5572
Last EDR Contact: 09/12/2011
Next Scheduled EDR Contact: 12/26/2011
Data Release Frequency: No Update Planned

LUST REG 6V: Leaking Underground Storage Tank Case Listing
Leaking Underground Storage Tank locations. Inyo, Kern, Los Angeles, Mono, San Bernardino counties.

Date of Government Version: 06/07/2005
Date Data Arrived at EDR: 06/07/2005
Date Made Active in Reports: 06/29/2005
Number of Days to Update: 22

Source: California Regional Water Quality Control Board Victorville Branch Office (6)
Telephone: 760-241-7365
Last EDR Contact: 09/12/2011
Next Scheduled EDR Contact: 12/26/2011
Data Release Frequency: No Update Planned

LUST REG 2: Fuel Leak List
Leaking Underground Storage Tank locations. Alameda, Contra Costa, Marin, Napa, San Francisco, San Mateo, Santa Clara, Solano, Sonoma counties.

Date of Government Version: 09/30/2004
Date Data Arrived at EDR: 10/20/2004
Date Made Active in Reports: 11/19/2004
Number of Days to Update: 30

Source: California Regional Water Quality Control Board San Francisco Bay Region (2)
Telephone: 510-622-2433
Last EDR Contact: 09/19/2011
Next Scheduled EDR Contact: 01/02/2012
Data Release Frequency: Quarterly

LUST REG 7: Leaking Underground Storage Tank Case Listing
Leaking Underground Storage Tank locations. Imperial, Riverside, San Diego, Santa Barbara counties.

Date of Government Version: 02/26/2004
Date Data Arrived at EDR: 02/26/2004
Date Made Active in Reports: 03/24/2004
Number of Days to Update: 27

Source: California Regional Water Quality Control Board Colorado River Basin Region (7)
Telephone: 760-776-8943
Last EDR Contact: 08/01/2011
Next Scheduled EDR Contact: 11/14/2011
Data Release Frequency: No Update Planned

INDIAN LUST R10: Leaking Underground Storage Tanks on Indian Land
LUSTs on Indian land in Alaska, Idaho, Oregon and Washington.

Date of Government Version: 10/07/2016
Date Data Arrived at EDR: 01/26/2017
Date Made Active in Reports: 05/05/2017
Number of Days to Update: 99

Source: EPA Region 10
Telephone: 206-553-2857
Last EDR Contact: 11/07/2017
Next Scheduled EDR Contact: 02/05/2018
Data Release Frequency: Quarterly

INDIAN LUST R9: Leaking Underground Storage Tanks on Indian Land
LUSTs on Indian land in Arizona, California, New Mexico and Nevada

Date of Government Version: 04/13/2017
Date Data Arrived at EDR: 07/27/2017
Date Made Active in Reports: 10/13/2017
Number of Days to Update: 78

Source: Environmental Protection Agency
Telephone: 415-972-3372
Last EDR Contact: 10/27/2017
Next Scheduled EDR Contact: 02/05/2018
Data Release Frequency: Varies

INDIAN LUST R7: Leaking Underground Storage Tanks on Indian Land
LUSTs on Indian land in Iowa, Kansas, and Nebraska

Date of Government Version: 04/14/2017
Date Data Arrived at EDR: 07/27/2017
Date Made Active in Reports: 10/06/2017
Number of Days to Update: 71

Source: EPA Region 7
Telephone: 913-551-7003
Last EDR Contact: 10/27/2017
Next Scheduled EDR Contact: 02/05/2018
Data Release Frequency: Varies

INDIAN LUST R6: Leaking Underground Storage Tanks on Indian Land
LUSTs on Indian land in New Mexico and Oklahoma.

Date of Government Version: 04/24/2017
Date Data Arrived at EDR: 07/27/2017
Date Made Active in Reports: 10/06/2017
Number of Days to Update: 71

Source: EPA Region 6
Telephone: 214-665-6597
Last EDR Contact: 10/27/2017
Next Scheduled EDR Contact: 02/05/2018
Data Release Frequency: Varies

INDIAN LUST R4: Leaking Underground Storage Tanks on Indian Land
LUSTs on Indian land in Florida, Mississippi and North Carolina.

Date of Government Version: 10/14/2016
Date Data Arrived at EDR: 01/27/2017
Date Made Active in Reports: 05/05/2017
Number of Days to Update: 98

Source: EPA Region 4
Telephone: 404-562-8677
Last EDR Contact: 10/27/2017
Next Scheduled EDR Contact: 02/05/2018
Data Release Frequency: Semi-Annually

INDIAN LUST R1: Leaking Underground Storage Tanks on Indian Land
A listing of leaking underground storage tank locations on Indian Land.

Date of Government Version: 04/14/2017
Date Data Arrived at EDR: 07/27/2017
Date Made Active in Reports: 10/06/2017
Number of Days to Update: 71

Source: EPA Region 1
Telephone: 617-918-1313
Last EDR Contact: 10/27/2017
Next Scheduled EDR Contact: 02/05/2018
Data Release Frequency: Varies

INDIAN LUST R5: Leaking Underground Storage Tanks on Indian Land
Leaking underground storage tanks located on Indian Land in Michigan, Minnesota and Wisconsin.

Date of Government Version: 04/26/2017
Date Data Arrived at EDR: 07/27/2017
Date Made Active in Reports: 10/13/2017
Number of Days to Update: 78

Source: EPA, Region 5
Telephone: 312-886-7439
Last EDR Contact: 10/27/2017
Next Scheduled EDR Contact: 02/05/2018
Data Release Frequency: Varies

INDIAN LUST R8: Leaking Underground Storage Tanks on Indian Land
LUSTs on Indian land in Colorado, Montana, North Dakota, South Dakota, Utah and Wyoming.

Date of Government Version: 05/01/2017
Date Data Arrived at EDR: 07/27/2017
Date Made Active in Reports: 10/13/2017
Number of Days to Update: 78

Source: EPA Region 8
Telephone: 303-312-6271
Last EDR Contact: 10/27/2017
Next Scheduled EDR Contact: 02/05/2018
Data Release Frequency: Varies

SLIC: Statewide SLIC Cases (GEOTRACKER)
Cleanup Program Sites (CPS; also known as Site Cleanups [SC] and formerly known as Spills, Leaks, Investigations, and Cleanups [SLIC] sites) included in GeoTracker. GeoTracker is the Water Boards data management system for sites that impact, or have the potential to impact, water quality in California, with emphasis on groundwater.

Date of Government Version: 09/11/2017
Date Data Arrived at EDR: 09/12/2017
Date Made Active in Reports: 11/09/2017
Number of Days to Update: 58

Source: State Water Resources Control Board
Telephone: 866-480-1028
Last EDR Contact: 09/12/2017
Next Scheduled EDR Contact: 12/25/2017
Data Release Frequency: Varies

SLIC REG 1: Active Toxic Site Investigations
The SLIC (Spills, Leaks, Investigations and Cleanup) program is designed to protect and restore water quality from spills, leaks, and similar discharges.

Date of Government Version: 04/03/2003
Date Data Arrived at EDR: 04/07/2003
Date Made Active in Reports: 04/25/2003
Number of Days to Update: 18

Source: California Regional Water Quality Control Board, North Coast Region (1)
Telephone: 707-576-2220
Last EDR Contact: 08/01/2011
Next Scheduled EDR Contact: 11/14/2011
Data Release Frequency: No Update Planned

SLIC REG 2: Spills, Leaks, Investigation & Cleanup Cost Recovery Listing
The SLIC (Spills, Leaks, Investigations and Cleanup) program is designed to protect and restore water quality from spills, leaks, and similar discharges.

Date of Government Version: 09/30/2004
Date Data Arrived at EDR: 10/20/2004
Date Made Active in Reports: 11/19/2004
Number of Days to Update: 30

Source: Regional Water Quality Control Board San Francisco Bay Region (2)
Telephone: 510-286-0457
Last EDR Contact: 09/19/2011
Next Scheduled EDR Contact: 01/02/2012
Data Release Frequency: Quarterly

SLIC REG 3: Spills, Leaks, Investigation & Cleanup Cost Recovery Listing
The SLIC (Spills, Leaks, Investigations and Cleanup) program is designed to protect and restore water quality from spills, leaks, and similar discharges.

Date of Government Version: 05/18/2006
Date Data Arrived at EDR: 05/18/2006
Date Made Active in Reports: 06/15/2006
Number of Days to Update: 28

Source: California Regional Water Quality Control Board Central Coast Region (3)
Telephone: 805-549-3147
Last EDR Contact: 07/18/2011
Next Scheduled EDR Contact: 10/31/2011
Data Release Frequency: Semi-Annually

SLIC REG 4: Spills, Leaks, Investigation & Cleanup Cost Recovery Listing
The SLIC (Spills, Leaks, Investigations and Cleanup) program is designed to protect and restore water quality from spills, leaks, and similar discharges.

Date of Government Version: 11/17/2004
Date Data Arrived at EDR: 11/18/2004
Date Made Active in Reports: 01/04/2005
Number of Days to Update: 47

Source: Region Water Quality Control Board Los Angeles Region (4)
Telephone: 213-576-6600
Last EDR Contact: 07/01/2011
Next Scheduled EDR Contact: 10/17/2011
Data Release Frequency: Varies

SLIC REG 5: Spills, Leaks, Investigation & Cleanup Cost Recovery Listing
The SLIC (Spills, Leaks, Investigations and Cleanup) program is designed to protect and restore water quality from spills, leaks, and similar discharges.

Date of Government Version: 04/01/2005
Date Data Arrived at EDR: 04/05/2005
Date Made Active in Reports: 04/21/2005
Number of Days to Update: 16

Source: Regional Water Quality Control Board Central Valley Region (5)
Telephone: 916-464-3291
Last EDR Contact: 09/12/2011
Next Scheduled EDR Contact: 12/26/2011
Data Release Frequency: Semi-Annually

SLIC REG 6V: Spills, Leaks, Investigation & Cleanup Cost Recovery Listing
The SLIC (Spills, Leaks, Investigations and Cleanup) program is designed to protect and restore water quality from spills, leaks, and similar discharges.

Date of Government Version: 05/24/2005
Date Data Arrived at EDR: 05/25/2005
Date Made Active in Reports: 06/16/2005
Number of Days to Update: 22

Source: Regional Water Quality Control Board, Victorville Branch
Telephone: 619-241-6583
Last EDR Contact: 08/15/2011
Next Scheduled EDR Contact: 11/28/2011
Data Release Frequency: Semi-Annually

SLIC REG 6L: SLIC Sites
The SLIC (Spills, Leaks, Investigations and Cleanup) program is designed to protect and restore water quality from spills, leaks, and similar discharges.

Date of Government Version: 09/07/2004
Date Data Arrived at EDR: 09/07/2004
Date Made Active in Reports: 10/12/2004
Number of Days to Update: 35

Source: California Regional Water Quality Control Board, Lahontan Region
Telephone: 530-542-5574
Last EDR Contact: 08/15/2011
Next Scheduled EDR Contact: 11/28/2011
Data Release Frequency: No Update Planned

SLIC REG 7: SLIC List
The SLIC (Spills, Leaks, Investigations and Cleanup) program is designed to protect and restore water quality from spills, leaks, and similar discharges.

Date of Government Version: 11/24/2004
Date Data Arrived at EDR: 11/29/2004
Date Made Active in Reports: 01/04/2005
Number of Days to Update: 36

Source: California Regional Quality Control Board, Colorado River Basin Region
Telephone: 760-346-7491
Last EDR Contact: 08/01/2011
Next Scheduled EDR Contact: 11/14/2011
Data Release Frequency: No Update Planned

SLIC REG 8: Spills, Leaks, Investigation & Cleanup Cost Recovery Listing
The SLIC (Spills, Leaks, Investigations and Cleanup) program is designed to protect and restore water quality from spills, leaks, and similar discharges.

Date of Government Version: 04/03/2008
Date Data Arrived at EDR: 04/03/2008
Date Made Active in Reports: 04/14/2008
Number of Days to Update: 11

Source: California Region Water Quality Control Board Santa Ana Region (8)
Telephone: 951-782-3298
Last EDR Contact: 09/12/2011
Next Scheduled EDR Contact: 12/26/2011
Data Release Frequency: Semi-Annually

SLIC REG 9: Spills, Leaks, Investigation & Cleanup Cost Recovery Listing
The SLIC (Spills, Leaks, Investigations and Cleanup) program is designed to protect and restore water quality from spills, leaks, and similar discharges.

Date of Government Version: 09/10/2007
Date Data Arrived at EDR: 09/11/2007
Date Made Active in Reports: 09/28/2007
Number of Days to Update: 17

Source: California Regional Water Quality Control Board San Diego Region (9)
Telephone: 858-467-2980
Last EDR Contact: 08/08/2011
Next Scheduled EDR Contact: 11/21/2011
Data Release Frequency: Annually

State and tribal registered storage tank lists

FEMA UST: Underground Storage Tank Listing
A listing of all FEMA owned underground storage tanks.

Date of Government Version: 05/15/2017
Date Data Arrived at EDR: 05/30/2017
Date Made Active in Reports: 10/13/2017
Number of Days to Update: 136

Source: FEMA
Telephone: 202-646-5797
Last EDR Contact: 10/13/2017
Next Scheduled EDR Contact: 01/22/2018
Data Release Frequency: Varies

UST: Active UST Facilities
Active UST facilities gathered from the local regulatory agencies

Date of Government Version: 09/11/2017
Date Data Arrived at EDR: 09/12/2017
Date Made Active in Reports: 11/08/2017
Number of Days to Update: 57

Source: SWRCB
Telephone: 916-341-5851
Last EDR Contact: 09/12/2017
Next Scheduled EDR Contact: 12/25/2017
Data Release Frequency: Semi-Annually

AST: Aboveground Petroleum Storage Tank Facilities
A listing of aboveground storage tank petroleum storage tank locations.

Date of Government Version: 07/06/2016
Date Data Arrived at EDR: 07/12/2016
Date Made Active in Reports: 09/19/2016
Number of Days to Update: 69

Source: California Environmental Protection Agency
Telephone: 916-327-5092
Last EDR Contact: 09/25/2017
Next Scheduled EDR Contact: 01/08/2018
Data Release Frequency: Quarterly

INDIAN UST R6: Underground Storage Tanks on Indian Land
The Indian Underground Storage Tank (UST) database provides information about underground storage tanks on Indian land in EPA Region 6 (Louisiana, Arkansas, Oklahoma, New Mexico, Texas and 65 Tribes).

Date of Government Version: 10/01/2016
Date Data Arrived at EDR: 01/26/2017
Date Made Active in Reports: 05/05/2017
Number of Days to Update: 99

Source: EPA Region 6
Telephone: 214-665-7591
Last EDR Contact: 10/27/2017
Next Scheduled EDR Contact: 02/05/2018
Data Release Frequency: Semi-Annually

INDIAN UST R7: Underground Storage Tanks on Indian Land
The Indian Underground Storage Tank (UST) database provides information about underground storage tanks on Indian land in EPA Region 7 (Iowa, Kansas, Missouri, Nebraska, and 9 Tribal Nations).

Date of Government Version: 05/02/2017
Date Data Arrived at EDR: 07/27/2017
Date Made Active in Reports: 10/06/2017
Number of Days to Update: 71

Source: EPA Region 7
Telephone: 913-551-7003
Last EDR Contact: 10/27/2017
Next Scheduled EDR Contact: 02/05/2018
Data Release Frequency: Varies

INDIAN UST R10: Underground Storage Tanks on Indian Land
The Indian Underground Storage Tank (UST) database provides information about underground storage tanks on Indian land in EPA Region 10 (Alaska, Idaho, Oregon, Washington, and Tribal Nations).

Date of Government Version: 04/25/2017
Date Data Arrived at EDR: 07/27/2017
Date Made Active in Reports: 10/13/2017
Number of Days to Update: 78

Source: EPA Region 10
Telephone: 206-553-2857
Last EDR Contact: 10/27/2017
Next Scheduled EDR Contact: 02/05/2018
Data Release Frequency: Varies

INDIAN UST R4: Underground Storage Tanks on Indian Land
The Indian Underground Storage Tank (UST) database provides information about underground storage tanks on Indian land in EPA Region 4 (Alabama, Florida, Georgia, Kentucky, Mississippi, North Carolina, South Carolina, Tennessee and Tribal Nations)

Date of Government Version: 10/14/2016
Date Data Arrived at EDR: 01/27/2017
Date Made Active in Reports: 05/05/2017
Number of Days to Update: 98

Source: EPA Region 4
Telephone: 404-562-9424
Last EDR Contact: 10/27/2017
Next Scheduled EDR Contact: 02/05/2018
Data Release Frequency: Semi-Annually

INDIAN UST R1: Underground Storage Tanks on Indian Land
The Indian Underground Storage Tank (UST) database provides information about underground storage tanks on Indian land in EPA Region 1 (Connecticut, Maine, Massachusetts, New Hampshire, Rhode Island, Vermont and ten Tribal Nations).

Date of Government Version: 04/14/2017
Date Data Arrived at EDR: 07/27/2017
Date Made Active in Reports: 10/06/2017
Number of Days to Update: 71

Source: EPA, Region 1
Telephone: 617-918-1313
Last EDR Contact: 10/27/2017
Next Scheduled EDR Contact: 02/05/2018
Data Release Frequency: Varies

INDIAN UST R8: Underground Storage Tanks on Indian Land
The Indian Underground Storage Tank (UST) database provides information about underground storage tanks on Indian land in EPA Region 8 (Colorado, Montana, North Dakota, South Dakota, Utah, Wyoming and 27 Tribal Nations).

Date of Government Version: 05/01/2017
Date Data Arrived at EDR: 07/27/2017
Date Made Active in Reports: 10/13/2017
Number of Days to Update: 78

Source: EPA Region 8
Telephone: 303-312-6137
Last EDR Contact: 10/27/2017
Next Scheduled EDR Contact: 02/05/2018
Data Release Frequency: Varies

INDIAN UST R9: Underground Storage Tanks on Indian Land
The Indian Underground Storage Tank (UST) database provides information about underground storage tanks on Indian land in EPA Region 9 (Arizona, California, Hawaii, Nevada, the Pacific Islands, and Tribal Nations).

Date of Government Version: 04/13/2017
Date Data Arrived at EDR: 07/27/2017
Date Made Active in Reports: 10/13/2017
Number of Days to Update: 78

Source: EPA Region 9
Telephone: 415-972-3368
Last EDR Contact: 10/27/2017
Next Scheduled EDR Contact: 02/05/2018
Data Release Frequency: Varies

INDIAN UST R5: Underground Storage Tanks on Indian Land
The Indian Underground Storage Tank (UST) database provides information about underground storage tanks on Indian land in EPA Region 5 (Michigan, Minnesota and Wisconsin and Tribal Nations).

Date of Government Version: 04/26/2017
Date Data Arrived at EDR: 07/27/2017
Date Made Active in Reports: 10/06/2017
Number of Days to Update: 71

Source: EPA Region 5
Telephone: 312-886-6136
Last EDR Contact: 10/27/2017
Next Scheduled EDR Contact: 02/05/2018
Data Release Frequency: Varies

State and tribal voluntary cleanup sites

VCP: Voluntary Cleanup Program Properties
Contains low threat level properties with either confirmed or unconfirmed releases and the project proponents have request that DTSC oversee investigation and/or cleanup activities and have agreed to provide coverage for DTSC's costs.

Date of Government Version: 07/31/2017
Date Data Arrived at EDR: 08/01/2017
Date Made Active in Reports: 08/15/2017
Number of Days to Update: 14

Source: Department of Toxic Substances Control
Telephone: 916-323-3400
Last EDR Contact: 10/31/2017
Next Scheduled EDR Contact: 02/12/2018
Data Release Frequency: Quarterly

INDIAN VCP R1: Voluntary Cleanup Priority Listing
A listing of voluntary cleanup priority sites located on Indian Land located in Region 1.

Date of Government Version: 07/27/2015
Date Data Arrived at EDR: 09/29/2015
Date Made Active in Reports: 02/18/2016
Number of Days to Update: 142

Source: EPA, Region 1
Telephone: 617-918-1102
Last EDR Contact: 09/25/2017
Next Scheduled EDR Contact: 01/08/2018
Data Release Frequency: Varies

INDIAN VCP R7: Voluntary Cleanup Priority Lisitng
A listing of voluntary cleanup priority sites located on Indian Land located in Region 7.

Date of Government Version: 03/20/2008
Date Data Arrived at EDR: 04/22/2008
Date Made Active in Reports: 05/19/2008
Number of Days to Update: 27

Source: EPA, Region 7
Telephone: 913-551-7365
Last EDR Contact: 04/20/2009
Next Scheduled EDR Contact: 07/20/2009
Data Release Frequency: Varies

State and tribal Brownfields sites

BROWNFIELDS: Considered Brownfieds Sites Listing
A listing of sites the SWRCB considers to be Brownfields since these are sites have come to them through the MOA Process.

Date of Government Version: 09/21/2017
Date Data Arrived at EDR: 09/21/2017
Date Made Active in Reports: 11/09/2017
Number of Days to Update: 49

Source: State Water Resources Control Board
Telephone: 916-323-7905
Last EDR Contact: 09/21/2017
Next Scheduled EDR Contact: 01/08/2018
Data Release Frequency: Quarterly

ADDITIONAL ENVIRONMENTAL RECORDS

Local Brownfield lists

US BROWNFIELDS: A Listing of Brownfields Sites
Brownfields are real property, the expansion, redevelopment, or reuse of which may be complicated by the presence or potential presence of a hazardous substance, pollutant, or contaminant. Cleaning up and reinvesting in these properties takes development pressures off of undeveloped, open land, and both improves and protects the environment. Assessment, Cleanup and Redevelopment Exchange System (ACRES) stores information reported by EPA Brownfields grant recipients on brownfields properties assessed or cleaned up with grant funding as well as information on Targeted Brownfields Assessments performed by EPA Regions. A listing of ACRES Brownfield sites is obtained from Cleanups in My Community. Cleanups in My Community provides information on Brownfields properties for which information is reported back to EPA, as well as areas served by Brownfields grant programs.

Date of Government Version: 06/19/2017
Date Data Arrived at EDR: 06/20/2017
Date Made Active in Reports: 09/15/2017
Number of Days to Update: 87

Source: Environmental Protection Agency
Telephone: 202-566-2777
Last EDR Contact: 09/20/2017
Next Scheduled EDR Contact: 01/01/2018
Data Release Frequency: Semi-Annually

Local Lists of Landfill / Solid Waste Disposal Sites

WMUDS/SWAT: Waste Management Unit Database
Waste Management Unit Database System. WMUDS is used by the State Water Resources Control Board staff and the Regional Water Quality Control Boards for program tracking and inventory of waste management units. WMUDS is composed of the following databases: Facility Information, Scheduled Inspections Information, Waste Management Unit Information, SWAT Program Information, SWAT Report Summary Information, SWAT Report Summary Data, Chapter 15 (formerly Subchapter 15) Information, Chapter 15 Monitoring Parameters, TPCA Program Information, RCRA Program Information, Closure Information, and Interested Parties Information.

Date of Government Version: 04/01/2000
Date Data Arrived at EDR: 04/10/2000
Date Made Active in Reports: 05/10/2000
Number of Days to Update: 30

Source: State Water Resources Control Board
Telephone: 916-227-4448
Last EDR Contact: 11/06/2017
Next Scheduled EDR Contact: 02/19/2018
Data Release Frequency: No Update Planned

SWRCY: Recycler Database
A listing of recycling facilities in California.

Date of Government Version: 09/11/2017
Date Data Arrived at EDR: 09/12/2017
Date Made Active in Reports: 09/21/2017
Number of Days to Update: 9

Source: Department of Conservation
Telephone: 916-323-3836
Last EDR Contact: 09/12/2017
Next Scheduled EDR Contact: 12/25/2017
Data Release Frequency: Quarterly

HAULERS: Registered Waste Tire Haulers Listing
A listing of registered waste tire haulers.

Date of Government Version: 05/30/2017
Date Data Arrived at EDR: 05/31/2017
Date Made Active in Reports: 08/15/2017
Number of Days to Update: 76

Source: Integrated Waste Management Board
Telephone: 916-341-6422
Last EDR Contact: 11/09/2017
Next Scheduled EDR Contact: 02/26/2018
Data Release Frequency: Varies

INDIAN ODI: Report on the Status of Open Dumps on Indian Lands
Location of open dumps on Indian land.

Date of Government Version: 12/31/1998
Date Data Arrived at EDR: 12/03/2007
Date Made Active in Reports: 01/24/2008
Number of Days to Update: 52

Source: Environmental Protection Agency
Telephone: 703-308-8245
Last EDR Contact: 10/30/2017
Next Scheduled EDR Contact: 02/12/2018
Data Release Frequency: Varies

DEBRIS REGION 9: Torres Martinez Reservation Illegal Dump Site Locations
A listing of illegal dump sites location on the Torres Martinez Indian Reservation located in eastern Riverside County and northern Imperial County, California.

Date of Government Version: 01/12/2009
Date Data Arrived at EDR: 05/07/2009
Date Made Active in Reports: 09/21/2009
Number of Days to Update: 137

Source: EPA, Region 9
Telephone: 415-947-4219
Last EDR Contact: 10/20/2017
Next Scheduled EDR Contact: 02/05/2018
Data Release Frequency: No Update Planned

ODI: Open Dump Inventory
An open dump is defined as a disposal facility that does not comply with one or more of the Part 257 or Part 258 Subtitle D Criteria.

Date of Government Version: 06/30/1985
Date Data Arrived at EDR: 08/09/2004
Date Made Active in Reports: 09/17/2004
Number of Days to Update: 39

Source: Environmental Protection Agency
Telephone: 800-424-9346
Last EDR Contact: 06/09/2004
Next Scheduled EDR Contact: N/A
Data Release Frequency: No Update Planned

IHS OPEN DUMPS: Open Dumps on Indian Land
A listing of all open dumps located on Indian Land in the United States.

Date of Government Version: 04/01/2014
Date Data Arrived at EDR: 08/06/2014
Date Made Active in Reports: 01/29/2015
Number of Days to Update: 176

Source: Department of Health & Human Serivces, Indian Health Service
Telephone: 301-443-1452
Last EDR Contact: 11/03/2017
Next Scheduled EDR Contact: 02/12/2018
Data Release Frequency: Varies

Local Lists of Hazardous waste / Contaminated Sites

US HIST CDL: National Clandestine Laboratory Register
A listing of clandestine drug lab locations that have been removed from the DEAs National Clandestine Laboratory Register.

Date of Government Version: 07/13/2017
Date Data Arrived at EDR: 09/06/2017
Date Made Active in Reports: 10/06/2017
Number of Days to Update: 30

Source: Drug Enforcement Administration
Telephone: 202-307-1000
Last EDR Contact: 11/28/2017
Next Scheduled EDR Contact: 03/12/2018
Data Release Frequency: No Update Planned

HIST CAL-SITES: Calsites Database

The Calsites database contains potential or confirmed hazardous substance release properties. In 1996, California EPA reevaluated and significantly reduced the number of sites in the Calsites database. No longer updated by the state agency. It has been replaced by ENVIROSTOR.

Date of Government Version: 08/08/2005
Date Data Arrived at EDR: 08/03/2006
Date Made Active in Reports: 08/24/2006
Number of Days to Update: 21

Source: Department of Toxic Substance Control
Telephone: 916-323-3400
Last EDR Contact: 02/23/2009
Next Scheduled EDR Contact: 05/25/2009
Data Release Frequency: No Update Planned

SCH: School Property Evaluation Program

This category contains proposed and existing school sites that are being evaluated by DTSC for possible hazardous materials contamination. In some cases, these properties may be listed in the CalSites category depending on the level of threat to public health and safety or the environment they pose.

Date of Government Version: 07/31/2017
Date Data Arrived at EDR: 08/01/2017
Date Made Active in Reports: 08/15/2017
Number of Days to Update: 14

Source: Department of Toxic Substances Control
Telephone: 916-323-3400
Last EDR Contact: 10/31/2017
Next Scheduled EDR Contact: 02/12/2018
Data Release Frequency: Quarterly

CDL: Clandestine Drug Labs

A listing of drug lab locations. Listing of a location in this database does not indicate that any illegal drug lab materials were or were not present there, and does not constitute a determination that the location either requires or does not require additional cleanup work.

Date of Government Version: 06/30/2017
Date Data Arrived at EDR: 08/18/2017
Date Made Active in Reports: 09/21/2017
Number of Days to Update: 34

Source: Department of Toxic Substances Control
Telephone: 916-255-6504
Last EDR Contact: 10/10/2017
Next Scheduled EDR Contact: 01/22/2018
Data Release Frequency: Varies

TOXIC PITS: Toxic Pits Cleanup Act Sites

Toxic PITS Cleanup Act Sites. TOXIC PITS identifies sites suspected of containing hazardous substances where cleanup has not yet been completed.

Date of Government Version: 07/01/1995
Date Data Arrived at EDR: 08/30/1995
Date Made Active in Reports: 09/26/1995
Number of Days to Update: 27

Source: State Water Resources Control Board
Telephone: 916-227-4364
Last EDR Contact: 01/26/2009
Next Scheduled EDR Contact: 04/27/2009
Data Release Frequency: No Update Planned

US CDL: Clandestine Drug Labs

A listing of clandestine drug lab locations. The U.S. Department of Justice ("the Department") provides this web site as a public service. It contains addresses of some locations where law enforcement agencies reported they found chemicals or other items that indicated the presence of either clandestine drug laboratories or dumpsites. In most cases, the source of the entries is not the Department, and the Department has not verified the entry and does not guarantee its accuracy. Members of the public must verify the accuracy of all entries by, for example, contacting local law enforcement and local health departments.

Date of Government Version: 07/13/2017
Date Data Arrived at EDR: 09/06/2017
Date Made Active in Reports: 10/06/2017
Number of Days to Update: 30

Source: Drug Enforcement Administration
Telephone: 202-307-1000
Last EDR Contact: 11/28/2017
Next Scheduled EDR Contact: 03/12/2018
Data Release Frequency: Quarterly

Local Lists of Registered Storage Tanks

SWEEPS UST: SWEEPS UST Listing

Statewide Environmental Evaluation and Planning System. This underground storage tank listing was updated and maintained by a company contacted by the SWRCB in the early 1990's. The listing is no longer updated or maintained. The local agency is the contact for more information on a site on the SWEEPS list.

Date of Government Version: 06/01/1994
Date Data Arrived at EDR: 07/07/2005
Date Made Active in Reports: 08/11/2005
Number of Days to Update: 35

Source: State Water Resources Control Board
Telephone: N/A
Last EDR Contact: 06/03/2005
Next Scheduled EDR Contact: N/A
Data Release Frequency: No Update Planned

UST MENDOCINO: Mendocino County UST Database

A listing of underground storage tank locations in Mendocino County.

Date of Government Version: 06/02/2017
Date Data Arrived at EDR: 06/06/2017
Date Made Active in Reports: 08/25/2017
Number of Days to Update: 80

Source: Department of Public Health
Telephone: 707-463-4466
Last EDR Contact: 11/28/2017
Next Scheduled EDR Contact: 03/12/2018
Data Release Frequency: Annually

HIST UST: Hazardous Substance Storage Container Database

The Hazardous Substance Storage Container Database is a historical listing of UST sites. Refer to local/county source for current data.

Date of Government Version: 10/15/1990
Date Data Arrived at EDR: 01/25/1991
Date Made Active in Reports: 02/12/1991
Number of Days to Update: 18

Source: State Water Resources Control Board
Telephone: 916-341-5851
Last EDR Contact: 07/26/2001
Next Scheduled EDR Contact: N/A
Data Release Frequency: No Update Planned

CA FID UST: Facility Inventory Database

The Facility Inventory Database (FID) contains a historical listing of active and inactive underground storage tank locations from the State Water Resource Control Board. Refer to local/county source for current data.

Date of Government Version: 10/31/1994
Date Data Arrived at EDR: 09/05/1995
Date Made Active in Reports: 09/29/1995
Number of Days to Update: 24

Source: California Environmental Protection Agency
Telephone: 916-341-5851
Last EDR Contact: 12/28/1998
Next Scheduled EDR Contact: N/A
Data Release Frequency: No Update Planned

Local Land Records

LIENS: Environmental Liens Listing

A listing of property locations with environmental liens for California where DTSC is a lien holder.

Date of Government Version: 08/31/2017
Date Data Arrived at EDR: 09/05/2017
Date Made Active in Reports: 11/08/2017
Number of Days to Update: 64

Source: Department of Toxic Substances Control
Telephone: 916-323-3400
Last EDR Contact: 11/30/2017
Next Scheduled EDR Contact: 03/19/2018
Data Release Frequency: Varies

LIENS 2: CERCLA Lien Information

A Federal CERCLA ('Superfund') lien can exist by operation of law at any site or property at which EPA has spent Superfund monies. These monies are spent to investigate and address releases and threatened releases of contamination. CERCLIS provides information as to the identity of these sites and properties.

Date of Government Version: 07/11/2017
Date Data Arrived at EDR: 07/26/2017
Date Made Active in Reports: 10/13/2017
Number of Days to Update: 79

Source: Environmental Protection Agency
Telephone: 202-564-6023
Last EDR Contact: 11/03/2017
Next Scheduled EDR Contact: 02/05/2018
Data Release Frequency: Semi-Annually

DEED: Deed Restriction Listing

Site Mitigation and Brownfields Reuse Program Facility Sites with Deed Restrictions & Hazardous Waste Management Program Facility Sites with Deed / Land Use Restriction. The DTSC Site Mitigation and Brownfields Reuse Program (SMBRP) list includes sites cleaned up under the program's oversight and generally does not include current or former hazardous waste facilities that required a hazardous waste facility permit. The list represents deed restrictions that are active. Some sites have multiple deed restrictions. The DTSC Hazardous Waste Management Program (HWMP) has developed a list of current or former hazardous waste facilities that have a recorded land use restriction at the local county recorder's office. The land use restrictions on this list were required by the DTSC HWMP as a result of the presence of hazardous substances that remain on site after the facility (or part of the facility) has been closed or cleaned up. The types of land use restriction include deed notice, deed restriction, or a land use restriction that binds current and future owners.

Date of Government Version: 09/05/2017
Date Data Arrived at EDR: 09/06/2017
Date Made Active in Reports: 11/08/2017
Number of Days to Update: 63

Source: DTSC and SWRCB
Telephone: 916-323-3400
Last EDR Contact: 09/06/2017
Next Scheduled EDR Contact: 12/18/2017
Data Release Frequency: Semi-Annually

Records of Emergency Release Reports

HMIRS: Hazardous Materials Information Reporting System

Hazardous Materials Incident Report System. HMIRS contains hazardous material spill incidents reported to DOT.

Date of Government Version: 09/21/2017
Date Data Arrived at EDR: 09/21/2017
Date Made Active in Reports: 10/13/2017
Number of Days to Update: 22

Source: U.S. Department of Transportation
Telephone: 202-366-4555
Last EDR Contact: 09/21/2017
Next Scheduled EDR Contact: 01/08/2018
Data Release Frequency: Quarterly

CHMIRS: California Hazardous Material Incident Report System

California Hazardous Material Incident Reporting System. CHMIRS contains information on reported hazardous material incidents (accidental releases or spills).

Date of Government Version: 05/09/2017
Date Data Arrived at EDR: 07/26/2017
Date Made Active in Reports: 09/21/2017
Number of Days to Update: 57

Source: Office of Emergency Services
Telephone: 916-845-8400
Last EDR Contact: 10/27/2017
Next Scheduled EDR Contact: 02/05/2018
Data Release Frequency: Varies

LDS: Land Disposal Sites Listing (GEOTRACKER)

Land Disposal sites (Landfills) included in GeoTracker. GeoTracker is the Water Boards data management system for sites that impact, or have the potential to impact, water quality in California, with emphasis on groundwater.

Date of Government Version: 09/11/2017
Date Data Arrived at EDR: 09/12/2017
Date Made Active in Reports: 11/09/2017
Number of Days to Update: 58

Source: State Water Qualilty Control Board
Telephone: 866-480-1028
Last EDR Contact: 09/12/2017
Next Scheduled EDR Contact: 12/25/2017
Data Release Frequency: Quarterly

MCS: Military Cleanup Sites Listing (GEOTRACKER)

Military sites (consisting of: Military UST sites; Military Privatized sites; and Military Cleanup sites [formerly known as DoD non UST]) included in GeoTracker. GeoTracker is the Water Boards data management system for sites that impact, or have the potential to impact, water quality in California, with emphasis on groundwater.

Date of Government Version: 09/11/2017
Date Data Arrived at EDR: 09/12/2017
Date Made Active in Reports: 11/09/2017
Number of Days to Update: 58

Source: State Water Resources Control Board
Telephone: 866-480-1028
Last EDR Contact: 09/12/2017
Next Scheduled EDR Contact: 12/25/2017
Data Release Frequency: Quarterly

SPILLS 90: SPILLS90 data from FirstSearch

Spills 90 includes those spill and release records available exclusively from FirstSearch databases. Typically, they may include chemical, oil and/or hazardous substance spills recorded after 1990. Duplicate records that are already included in EDR incident and release records are not included in Spills 90.

Date of Government Version: 06/06/2012
Date Data Arrived at EDR: 01/03/2013
Date Made Active in Reports: 02/22/2013
Number of Days to Update: 50

Source: FirstSearch
Telephone: N/A
Last EDR Contact: 01/03/2013
Next Scheduled EDR Contact: N/A
Data Release Frequency: No Update Planned

Other Ascertainable Records

RCRA NonGen / NLR: RCRA - Non Generators / No Longer Regulated

RCRAInfo is EPA's comprehensive information system, providing access to data supporting the Resource Conservation and Recovery Act (RCRA) of 1976 and the Hazardous and Solid Waste Amendments (HSWA) of 1984. The database includes selective information on sites which generate, transport, store, treat and/or dispose of hazardous waste as defined by the Resource Conservation and Recovery Act (RCRA). Non-Generators do not presently generate hazardous waste.

Date of Government Version: 09/13/2017
Date Data Arrived at EDR: 09/26/2017
Date Made Active in Reports: 10/06/2017
Number of Days to Update: 10

Source: Environmental Protection Agency
Telephone: (415) 495-8895
Last EDR Contact: 09/26/2017
Next Scheduled EDR Contact: 01/08/2018
Data Release Frequency: Quarterly

FUDS: Formerly Used Defense Sites

The listing includes locations of Formerly Used Defense Sites properties where the US Army Corps of Engineers is actively working or will take necessary cleanup actions.

Date of Government Version: 01/31/2015
Date Data Arrived at EDR: 07/08/2015
Date Made Active in Reports: 10/13/2015
Number of Days to Update: 97

Source: U.S. Army Corps of Engineers
Telephone: 202-528-4285
Last EDR Contact: 11/22/2017
Next Scheduled EDR Contact: 03/05/2018
Data Release Frequency: Varies

DOD: Department of Defense Sites

This data set consists of federally owned or administered lands, administered by the Department of Defense, that have any area equal to or greater than 640 acres of the United States, Puerto Rico, and the U.S. Virgin Islands.

Date of Government Version: 12/31/2005
Date Data Arrived at EDR: 11/10/2006
Date Made Active in Reports: 01/11/2007
Number of Days to Update: 62

Source: USGS
Telephone: 888-275-8747
Last EDR Contact: 10/13/2017
Next Scheduled EDR Contact: 01/22/2018
Data Release Frequency: Semi-Annually

FEDLAND: Federal and Indian Lands

Federally and Indian administrated lands of the United States. Lands included are administrated by: Army Corps of Engineers, Bureau of Reclamation, National Wild and Scenic River, National Wildlife Refuge, Public Domain Land, Wilderness, Wilderness Study Area, Wildlife Management Area, Bureau of Indian Affairs, Bureau of Land Management, Department of Justice, Forest Service, Fish and Wildlife Service, National Park Service.

Date of Government Version: 12/31/2005
Date Data Arrived at EDR: 02/06/2006
Date Made Active in Reports: 01/11/2007
Number of Days to Update: 339

Source: U.S. Geological Survey
Telephone: 888-275-8747
Last EDR Contact: 10/11/2017
Next Scheduled EDR Contact: 01/22/2018
Data Release Frequency: N/A

SCRD DRYCLEANERS: State Coalition for Remediation of Drycleaners Listing

The State Coalition for Remediation of Drycleaners was established in 1998, with support from the U.S. EPA Office of Superfund Remediation and Technology Innovation. It is comprised of representatives of states with established drycleaner remediation programs. Currently the member states are Alabama, Connecticut, Florida, Illinois, Kansas, Minnesota, Missouri, North Carolina, Oregon, South Carolina, Tennessee, Texas, and Wisconsin.

Date of Government Version: 01/01/2017
Date Data Arrived at EDR: 02/03/2017
Date Made Active in Reports: 04/07/2017
Number of Days to Update: 63

Source: Environmental Protection Agency
Telephone: 615-532-8599
Last EDR Contact: 11/17/2017
Next Scheduled EDR Contact: 02/26/2018
Data Release Frequency: Varies

US FIN ASSUR: Financial Assurance Information

All owners and operators of facilities that treat, store, or dispose of hazardous waste are required to provide proof that they will have sufficient funds to pay for the clean up, closure, and post-closure care of their facilities.

Date of Government Version: 05/10/2017
Date Data Arrived at EDR: 05/17/2017
Date Made Active in Reports: 09/15/2017
Number of Days to Update: 121

Source: Environmental Protection Agency
Telephone: 202-566-1917
Last EDR Contact: 11/01/2017
Next Scheduled EDR Contact: 01/08/2018
Data Release Frequency: Quarterly

EPA WATCH LIST: EPA WATCH LIST

EPA maintains a "Watch List" to facilitate dialogue between EPA, state and local environmental agencies on enforcement matters relating to facilities with alleged violations identified as either significant or high priority. Being on the Watch List does not mean that the facility has actually violated the law only that an investigation by EPA or a state or local environmental agency has led those organizations to allege that an unproven violation has in fact occurred. Being on the Watch List does not represent a higher level of concern regarding the alleged violations that were detected, but instead indicates cases requiring additional dialogue between EPA, state and local agencies - primarily because of the length of time the alleged violation has gone unaddressed or unresolved.

Date of Government Version: 08/30/2013
Date Data Arrived at EDR: 03/21/2014
Date Made Active in Reports: 06/17/2014
Number of Days to Update: 88

Source: Environmental Protection Agency
Telephone: 617-520-3000
Last EDR Contact: 11/06/2017
Next Scheduled EDR Contact: 02/19/2018
Data Release Frequency: Quarterly

2020 COR ACTION: 2020 Corrective Action Program List

The EPA has set ambitious goals for the RCRA Corrective Action program by creating the 2020 Corrective Action Universe. This RCRA cleanup baseline includes facilities expected to need corrective action. The 2020 universe contains a wide variety of sites. Some properties are heavily contaminated while others were contaminated but have since been cleaned up. Still others have not been fully investigated yet, and may require little or no remediation. Inclusion in the 2020 Universe does not necessarily imply failure on the part of a facility to meet its RCRA obligations.

Date of Government Version: 04/22/2013
Date Data Arrived at EDR: 03/03/2015
Date Made Active in Reports: 03/09/2015
Number of Days to Update: 6

Source: Environmental Protection Agency
Telephone: 703-308-4044
Last EDR Contact: 11/09/2017
Next Scheduled EDR Contact: 02/19/2018
Data Release Frequency: Varies

TSCA: Toxic Substances Control Act

Toxic Substances Control Act. TSCA identifies manufacturers and importers of chemical substances included on the TSCA Chemical Substance Inventory list. It includes data on the production volume of these substances by plant site.

Date of Government Version: 12/31/2012
Date Data Arrived at EDR: 01/15/2015
Date Made Active in Reports: 01/29/2015
Number of Days to Update: 14

Source: EPA
Telephone: 202-260-5521
Last EDR Contact: 09/22/2017
Next Scheduled EDR Contact: 01/01/2018
Data Release Frequency: Every 4 Years

TRIS: Toxic Chemical Release Inventory System

Toxic Release Inventory System. TRIS identifies facilities which release toxic chemicals to the air, water and land in reportable quantities under SARA Title III Section 313.

Date of Government Version: 12/31/2014
Date Data Arrived at EDR: 11/24/2015
Date Made Active in Reports: 04/05/2016
Number of Days to Update: 133

Source: EPA
Telephone: 202-566-0250
Last EDR Contact: 11/20/2017
Next Scheduled EDR Contact: 03/05/2018
Data Release Frequency: Annually

SSTS: Section 7 Tracking Systems

Section 7 of the Federal Insecticide, Fungicide and Rodenticide Act, as amended (92 Stat. 829) requires all registered pesticide-producing establishments to submit a report to the Environmental Protection Agency by March 1st each year. Each establishment must report the types and amounts of pesticides, active ingredients and devices being produced, and those having been produced and sold or distributed in the past year.

Date of Government Version: 12/31/2009
Date Data Arrived at EDR: 12/10/2010
Date Made Active in Reports: 02/25/2011
Number of Days to Update: 77

Source: EPA
Telephone: 202-564-4203
Last EDR Contact: 10/27/2017
Next Scheduled EDR Contact: 02/05/2018
Data Release Frequency: Annually

ROD: Records Of Decision

Record of Decision. ROD documents mandate a permanent remedy at an NPL (Superfund) site containing technical and health information to aid in the cleanup.

Date of Government Version: 09/27/2017
Date Data Arrived at EDR: 10/12/2017
Date Made Active in Reports: 10/20/2017
Number of Days to Update: 8

Source: EPA
Telephone: 703-416-0223
Last EDR Contact: 11/03/2017
Next Scheduled EDR Contact: 12/18/2017
Data Release Frequency: Annually

RMP: Risk Management Plans

When Congress passed the Clean Air Act Amendments of 1990, it required EPA to publish regulations and guidance for chemical accident prevention at facilities using extremely hazardous substances. The Risk Management Program Rule (RMP Rule) was written to implement Section 112(r) of these amendments. The rule, which built upon existing industry codes and standards, requires companies of all sizes that use certain flammable and toxic substances to develop a Risk Management Program, which includes a(n): Hazard assessment that details the potential effects of an accidental release, an accident history of the last five years, and an evaluation of worst-case and alternative accidental releases; Prevention program that includes safety precautions and maintenance, monitoring, and employee training measures; and Emergency response program that spells out emergency health care, employee training measures and procedures for informing the public and response agencies (e.g the fire department) should an accident occur.

Date of Government Version: 02/01/2017
Date Data Arrived at EDR: 02/09/2017
Date Made Active in Reports: 04/07/2017
Number of Days to Update: 57

Source: Environmental Protection Agency
Telephone: 202-564-8600
Last EDR Contact: 10/23/2017
Next Scheduled EDR Contact: 02/05/2018
Data Release Frequency: Varies

RAATS: RCRA Administrative Action Tracking System

RCRA Administration Action Tracking System. RAATS contains records based on enforcement actions issued under RCRA pertaining to major violators and includes administrative and civil actions brought by the EPA. For administration actions after September 30, 1995, data entry in the RAATS database was discontinued. EPA will retain a copy of the database for historical records. It was necessary to terminate RAATS because a decrease in agency resources made it impossible to continue to update the information contained in the database.

Date of Government Version: 04/17/1995
Date Data Arrived at EDR: 07/03/1995
Date Made Active in Reports: 08/07/1995
Number of Days to Update: 35

Source: EPA
Telephone: 202-564-4104
Last EDR Contact: 06/02/2008
Next Scheduled EDR Contact: 09/01/2008
Data Release Frequency: No Update Planned

PRP: Potentially Responsible Parties
A listing of verified Potentially Responsible Parties

Date of Government Version: 10/25/2013
Date Data Arrived at EDR: 10/17/2014
Date Made Active in Reports: 10/20/2014
Number of Days to Update: 3

Source: EPA
Telephone: 202-564-6023
Last EDR Contact: 11/03/2017
Next Scheduled EDR Contact: 02/19/2018
Data Release Frequency: Quarterly

PADS: PCB Activity Database System
PCB Activity Database. PADS Identifies generators, transporters, commercial storers and/or brokers and disposers of PCB's who are required to notify the EPA of such activities.

Date of Government Version: 06/01/2017
Date Data Arrived at EDR: 06/09/2017
Date Made Active in Reports: 10/13/2017
Number of Days to Update: 126

Source: EPA
Telephone: 202-566-0500
Last EDR Contact: 10/13/2017
Next Scheduled EDR Contact: 01/22/2018
Data Release Frequency: Annually

ICIS: Integrated Compliance Information System
The Integrated Compliance Information System (ICIS) supports the information needs of the national enforcement and compliance program as well as the unique needs of the National Pollutant Discharge Elimination System (NPDES) program.

Date of Government Version: 11/18/2016
Date Data Arrived at EDR: 11/23/2016
Date Made Active in Reports: 02/10/2017
Number of Days to Update: 79

Source: Environmental Protection Agency
Telephone: 202-564-2501
Last EDR Contact: 10/11/2017
Next Scheduled EDR Contact: 01/22/2018
Data Release Frequency: Quarterly

FTTS: FIFRA/ TSCA Tracking System - FIFRA (Federal Insecticide, Fungicide, & Rodenticide Act)/TSCA (Toxic Substances Control Act)
FTTS tracks administrative cases and pesticide enforcement actions and compliance activities related to FIFRA, TSCA and EPCRA (Emergency Planning and Community Right-to-Know Act). To maintain currency, EDR contacts the Agency on a quarterly basis.

Date of Government Version: 04/09/2009
Date Data Arrived at EDR: 04/16/2009
Date Made Active in Reports: 05/11/2009
Number of Days to Update: 25

Source: EPA/Office of Prevention, Pesticides and Toxic Substances
Telephone: 202-566-1667
Last EDR Contact: 08/18/2017
Next Scheduled EDR Contact: 12/04/2017
Data Release Frequency: Quarterly

FTTS INSP: FIFRA/ TSCA Tracking System - FIFRA (Federal Insecticide, Fungicide, & Rodenticide Act)/TSCA (Toxic Substances Control Act)
A listing of FIFRA/TSCA Tracking System (FTTS) inspections and enforcements.

Date of Government Version: 04/09/2009
Date Data Arrived at EDR: 04/16/2009
Date Made Active in Reports: 05/11/2009
Number of Days to Update: 25

Source: EPA
Telephone: 202-566-1667
Last EDR Contact: 08/18/2017
Next Scheduled EDR Contact: 12/04/2017
Data Release Frequency: Quarterly

MLTS: Material Licensing Tracking System
MLTS is maintained by the Nuclear Regulatory Commission and contains a list of approximately 8,100 sites which possess or use radioactive materials and which are subject to NRC licensing requirements. To maintain currency, EDR contacts the Agency on a quarterly basis.

Date of Government Version: 08/30/2016
Date Data Arrived at EDR: 09/08/2016
Date Made Active in Reports: 10/21/2016
Number of Days to Update: 43

Source: Nuclear Regulatory Commission
Telephone: 301-415-7169
Last EDR Contact: 10/16/2017
Next Scheduled EDR Contact: 11/20/2017
Data Release Frequency: Quarterly

COAL ASH DOE: Steam-Electric Plant Operation Data
A listing of power plants that store ash in surface ponds.

Date of Government Version: 12/31/2005
Date Data Arrived at EDR: 08/07/2009
Date Made Active in Reports: 10/22/2009
Number of Days to Update: 76

Source: Department of Energy
Telephone: 202-586-8719
Last EDR Contact: 10/03/2017
Next Scheduled EDR Contact: 12/18/2017
Data Release Frequency: Varies

COAL ASH EPA: Coal Combustion Residues Surface Impoundments List
A listing of coal combustion residues surface impoundments with high hazard potential ratings.

Date of Government Version: 07/01/2014
Date Data Arrived at EDR: 09/10/2014
Date Made Active in Reports: 10/20/2014
Number of Days to Update: 40

Source: Environmental Protection Agency
Telephone: N/A
Last EDR Contact: 09/08/2017
Next Scheduled EDR Contact: 12/18/2017
Data Release Frequency: Varies

PCB TRANSFORMER: PCB Transformer Registration Database
The database of PCB transformer registrations that includes all PCB registration submittals.

Date of Government Version: 02/01/2011
Date Data Arrived at EDR: 10/19/2011
Date Made Active in Reports: 01/10/2012
Number of Days to Update: 83

Source: Environmental Protection Agency
Telephone: 202-566-0517
Last EDR Contact: 10/26/2017
Next Scheduled EDR Contact: 02/05/2018
Data Release Frequency: Varies

RADINFO: Radiation Information Database
The Radiation Information Database (RADINFO) contains information about facilities that are regulated by U.S. Environmental Protection Agency (EPA) regulations for radiation and radioactivity.

Date of Government Version: 10/02/2017
Date Data Arrived at EDR: 10/05/2017
Date Made Active in Reports: 10/13/2017
Number of Days to Update: 8

Source: Environmental Protection Agency
Telephone: 202-343-9775
Last EDR Contact: 10/05/2017
Next Scheduled EDR Contact: 01/15/2018
Data Release Frequency: Quarterly

HIST FTTS: FIFRA/TSCA Tracking System Administrative Case Listing
A complete administrative case listing from the FIFRA/TSCA Tracking System (FTTS) for all ten EPA regions. The information was obtained from the National Compliance Database (NCDB). NCDB supports the implementation of FIFRA (Federal Insecticide, Fungicide, and Rodenticide Act) and TSCA (Toxic Substances Control Act). Some EPA regions are now closing out records. Because of that, and the fact that some EPA regions are not providing EPA Headquarters with updated records, it was decided to create a HIST FTTS database. It included records that may not be included in the newer FTTS database updates. This database is no longer updated.

Date of Government Version: 10/19/2006
Date Data Arrived at EDR: 03/01/2007
Date Made Active in Reports: 04/10/2007
Number of Days to Update: 40

Source: Environmental Protection Agency
Telephone: 202-564-2501
Last EDR Contact: 12/17/2007
Next Scheduled EDR Contact: 03/17/2008
Data Release Frequency: No Update Planned

HIST FTTS INSP: FIFRA/TSCA Tracking System Inspection & Enforcement Case Listing
A complete inspection and enforcement case listing from the FIFRA/TSCA Tracking System (FTTS) for all ten EPA regions. The information was obtained from the National Compliance Database (NCDB). NCDB supports the implementation of FIFRA (Federal Insecticide, Fungicide, and Rodenticide Act) and TSCA (Toxic Substances Control Act). Some EPA regions are now closing out records. Because of that, and the fact that some EPA regions are not providing EPA Headquarters with updated records, it was decided to create a HIST FTTS database. It included records that may not be included in the newer FTTS database updates. This database is no longer updated.

Date of Government Version: 10/19/2006
Date Data Arrived at EDR: 03/01/2007
Date Made Active in Reports: 04/10/2007
Number of Days to Update: 40

Source: Environmental Protection Agency
Telephone: 202-564-2501
Last EDR Contact: 12/17/2008
Next Scheduled EDR Contact: 03/17/2008
Data Release Frequency: No Update Planned

DOT OPS: Incident and Accident Data

Department of Transporation, Office of Pipeline Safety Incident and Accident data.

Date of Government Version: 07/31/2012
Date Data Arrived at EDR: 08/07/2012
Date Made Active in Reports: 09/18/2012
Number of Days to Update: 42

Source: Department of Transporation, Office of Pipeline Safety
Telephone: 202-366-4595
Last EDR Contact: 10/31/2017
Next Scheduled EDR Contact: 02/12/2018
Data Release Frequency: Varies

CONSENT: Superfund (CERCLA) Consent Decrees

Major legal settlements that establish responsibility and standards for cleanup at NPL (Superfund) sites. Released periodically by United States District Courts after settlement by parties to litigation matters.

Date of Government Version: 06/30/2017
Date Data Arrived at EDR: 08/03/2017
Date Made Active in Reports: 10/20/2017
Number of Days to Update: 78

Source: Department of Justice, Consent Decree Library
Telephone: Varies
Last EDR Contact: 09/25/2017
Next Scheduled EDR Contact: 01/08/2018
Data Release Frequency: Varies

BRS: Biennial Reporting System

The Biennial Reporting System is a national system administered by the EPA that collects data on the generation and management of hazardous waste. BRS captures detailed data from two groups: Large Quantity Generators (LQG) and Treatment, Storage, and Disposal Facilities.

Date of Government Version: 12/31/2015
Date Data Arrived at EDR: 02/22/2017
Date Made Active in Reports: 09/28/2017
Number of Days to Update: 218

Source: EPA/NTIS
Telephone: 800-424-9346
Last EDR Contact: 11/20/2017
Next Scheduled EDR Contact: 03/05/2018
Data Release Frequency: Biennially

INDIAN RESERV: Indian Reservations

This map layer portrays Indian administered lands of the United States that have any area equal to or greater than 640 acres.

Date of Government Version: 12/31/2014
Date Data Arrived at EDR: 07/14/2015
Date Made Active in Reports: 01/10/2017
Number of Days to Update: 546

Source: USGS
Telephone: 202-208-3710
Last EDR Contact: 10/11/2017
Next Scheduled EDR Contact: 01/22/2018
Data Release Frequency: Semi-Annually

FUSRAP: Formerly Utilized Sites Remedial Action Program

DOE established the Formerly Utilized Sites Remedial Action Program (FUSRAP) in 1974 to remediate sites where radioactive contamination remained from Manhattan Project and early U.S. Atomic Energy Commission (AEC) operations.

Date of Government Version: 12/23/2016
Date Data Arrived at EDR: 12/27/2016
Date Made Active in Reports: 02/17/2017
Number of Days to Update: 52

Source: Department of Energy
Telephone: 202-586-3559
Last EDR Contact: 11/02/2017
Next Scheduled EDR Contact: 02/19/2018
Data Release Frequency: Varies

UMTRA: Uranium Mill Tailings Sites

Uranium ore was mined by private companies for federal government use in national defense programs. When the mills shut down, large piles of the sand-like material (mill tailings) remain after uranium has been extracted from the ore. Levels of human exposure to radioactive materials from the piles are low; however, in some cases tailings were used as construction materials before the potential health hazards of the tailings were recognized.

Date of Government Version: 06/23/2017
Date Data Arrived at EDR: 10/11/2017
Date Made Active in Reports: 11/03/2017
Number of Days to Update: 23

Source: Department of Energy
Telephone: 505-845-0011
Last EDR Contact: 11/22/2017
Next Scheduled EDR Contact: 03/05/2018
Data Release Frequency: Varies

LEAD SMELTER 1: Lead Smelter Sites
A listing of former lead smelter site locations.

Date of Government Version: 05/30/2017
Date Data Arrived at EDR: 06/09/2017
Date Made Active in Reports: 09/15/2017
Number of Days to Update: 98

Source: Environmental Protection Agency
Telephone: 703-603-8787
Last EDR Contact: 11/03/2017
Next Scheduled EDR Contact: 01/15/2018
Data Release Frequency: Varies

LEAD SMELTER 2: Lead Smelter Sites
A list of several hundred sites in the U.S. where secondary lead smelting was done from 1931and 1964. These sites may pose a threat to public health through ingestion or inhalation of contaminated soil or dust

Date of Government Version: 04/05/2001
Date Data Arrived at EDR: 10/27/2010
Date Made Active in Reports: 12/02/2010
Number of Days to Update: 36

Source: American Journal of Public Health
Telephone: 703-305-6451
Last EDR Contact: 12/02/2009
Next Scheduled EDR Contact: N/A
Data Release Frequency: No Update Planned

US AIRS (AFS): Aerometric Information Retrieval System Facility Subsystem (AFS)
The database is a sub-system of Aerometric Information Retrieval System (AIRS). AFS contains compliance data on air pollution point sources regulated by the U.S. EPA and/or state and local air regulatory agencies. This information comes from source reports by various stationary sources of air pollution, such as electric power plants, steel mills, factories, and universities, and provides information about the air pollutants they produce. Action, air program, air program pollutant, and general level plant data. It is used to track emissions and compliance data from industrial plants.

Date of Government Version: 10/12/2016
Date Data Arrived at EDR: 10/26/2016
Date Made Active in Reports: 02/03/2017
Number of Days to Update: 100

Source: EPA
Telephone: 202-564-2496
Last EDR Contact: 09/26/2017
Next Scheduled EDR Contact: 01/08/2018
Data Release Frequency: Annually

US AIRS MINOR: Air Facility System Data
A listing of minor source facilities.

Date of Government Version: 10/12/2016
Date Data Arrived at EDR: 10/26/2016
Date Made Active in Reports: 02/03/2017
Number of Days to Update: 100

Source: EPA
Telephone: 202-564-2496
Last EDR Contact: 09/26/2017
Next Scheduled EDR Contact: 01/08/2018
Data Release Frequency: Annually

US MINES: Mines Master Index File
Contains all mine identification numbers issued for mines active or opened since 1971. The data also includes violation information.

Date of Government Version: 07/31/2017
Date Data Arrived at EDR: 08/30/2017
Date Made Active in Reports: 10/13/2017
Number of Days to Update: 44

Source: Department of Labor, Mine Safety and Health Administration
Telephone: 303-231-5959
Last EDR Contact: 11/28/2017
Next Scheduled EDR Contact: 03/12/2018
Data Release Frequency: Semi-Annually

US MINES 2: Ferrous and Nonferrous Metal Mines Database Listing
This map layer includes ferrous (ferrous metal mines are facilities that extract ferrous metals, such as iron ore or molybdenum) and nonferrous (Nonferrous metal mines are facilities that extract nonferrous metals, such as gold, silver, copper, zinc, and lead) metal mines in the United States.

Date of Government Version: 12/05/2005
Date Data Arrived at EDR: 02/29/2008
Date Made Active in Reports: 04/18/2008
Number of Days to Update: 49

Source: USGS
Telephone: 703-648-7709
Last EDR Contact: 12/01/2017
Next Scheduled EDR Contact: 03/12/2018
Data Release Frequency: Varies

US MINES 3: Active Mines & Mineral Plants Database Listing

Active Mines and Mineral Processing Plant operations for commodities monitored by the Minerals Information Team of the USGS.

Date of Government Version: 04/14/2011
Date Data Arrived at EDR: 06/08/2011
Date Made Active in Reports: 09/13/2011
Number of Days to Update: 97

Source: USGS
Telephone: 703-648-7709
Last EDR Contact: 12/01/2017
Next Scheduled EDR Contact: 03/12/2018
Data Release Frequency: Varies

ABANDONED MINES: Abandoned Mines

An inventory of land and water impacted by past mining (primarily coal mining) is maintained by OSMRE to provide information needed to implement the Surface Mining Control and Reclamation Act of 1977 (SMCRA). The inventory contains information on the location, type, and extent of AML impacts, as well as, information on the cost associated with the reclamation of those problems. The inventory is based upon field surveys by State, Tribal, and OSMRE program officials. It is dynamic to the extent that it is modified as new problems are identified and existing problems are reclaimed.

Date of Government Version: 09/25/2017
Date Data Arrived at EDR: 09/26/2017
Date Made Active in Reports: 10/20/2017
Number of Days to Update: 24

Source: Department of Interior
Telephone: 202-208-2609
Last EDR Contact: 09/25/2017
Next Scheduled EDR Contact: 12/25/2017
Data Release Frequency: Quarterly

FINDS: Facility Index System/Facility Registry System

Facility Index System. FINDS contains both facility information and 'pointers' to other sources that contain more detail. EDR includes the following FINDS databases in this report: PCS (Permit Compliance System), AIRS (Aerometric Information Retrieval System), DOCKET (Enforcement Docket used to manage and track information on civil judicial enforcement cases for all environmental statutes), FURS (Federal Underground Injection Control), C-DOCKET (Criminal Docket System used to track criminal enforcement actions for all environmental statutes), FFIS (Federal Facilities Information System), STATE (State Environmental Laws and Statutes), and PADS (PCB Activity Data System).

Date of Government Version: 07/23/2017
Date Data Arrived at EDR: 09/06/2017
Date Made Active in Reports: 09/15/2017
Number of Days to Update: 9

Source: EPA
Telephone: (415) 947-8000
Last EDR Contact: 09/06/2017
Next Scheduled EDR Contact: 12/18/2017
Data Release Frequency: Quarterly

DOCKET HWC: Hazardous Waste Compliance Docket Listing

A complete list of the Federal Agency Hazardous Waste Compliance Docket Facilities.

Date of Government Version: 02/13/2017
Date Data Arrived at EDR: 02/15/2017
Date Made Active in Reports: 11/03/2017
Number of Days to Update: 261

Source: Environmental Protection Agency
Telephone: 202-564-0527
Last EDR Contact: 11/21/2017
Next Scheduled EDR Contact: 03/12/2018
Data Release Frequency: Varies

ECHO: Enforcement & Compliance History Information

ECHO provides integrated compliance and enforcement information for about 800,000 regulated facilities nationwide.

Date of Government Version: 09/02/2017
Date Data Arrived at EDR: 09/06/2017
Date Made Active in Reports: 10/20/2017
Number of Days to Update: 44

Source: Environmental Protection Agency
Telephone: 202-564-2280
Last EDR Contact: 09/06/2017
Next Scheduled EDR Contact: 12/18/2017
Data Release Frequency: Quarterly

UXO: Unexploded Ordnance Sites
A listing of unexploded ordnance site locations

Date of Government Version: 10/25/2016
Date Data Arrived at EDR: 06/02/2017
Date Made Active in Reports: 10/13/2017
Number of Days to Update: 133

Source: Department of Defense
Telephone: 703-704-1564
Last EDR Contact: 10/16/2017
Next Scheduled EDR Contact: 01/29/2018
Data Release Frequency: Varies

FUELS PROGRAM: EPA Fuels Program Registered Listing
This listing includes facilities that are registered under the Part 80 (Code of Federal Regulations) EPA Fuels Programs. All companies now are required to submit new and updated registrations.

Date of Government Version: 08/17/2017
Date Data Arrived at EDR: 08/17/2017
Date Made Active in Reports: 09/15/2017
Number of Days to Update: 29

Source: EPA
Telephone: 800-385-6164
Last EDR Contact: 11/20/2017
Next Scheduled EDR Contact: 03/05/2018
Data Release Frequency: Quarterly

CA BOND EXP. PLAN: Bond Expenditure Plan
Department of Health Services developed a site-specific expenditure plan as the basis for an appropriation of Hazardous Substance Cleanup Bond Act funds. It is not updated.

Date of Government Version: 01/01/1989
Date Data Arrived at EDR: 07/27/1994
Date Made Active in Reports: 08/02/1994
Number of Days to Update: 6

Source: Department of Health Services
Telephone: 916-255-2118
Last EDR Contact: 05/31/1994
Next Scheduled EDR Contact: N/A
Data Release Frequency: No Update Planned

CORTESE: "Cortese" Hazardous Waste & Substances Sites List
The sites for the list are designated by the State Water Resource Control Board (LUST), the Integrated Waste Board (SWF/LS), and the Department of Toxic Substances Control (Cal-Sites).

Date of Government Version: 09/21/2017
Date Data Arrived at EDR: 09/21/2017
Date Made Active in Reports: 10/13/2017
Number of Days to Update: 22

Source: CAL EPA/Office of Emergency Information
Telephone: 916-323-3400
Last EDR Contact: 09/21/2017
Next Scheduled EDR Contact: 01/01/2018
Data Release Frequency: Quarterly

DRYCLEANERS: Cleaner Facilities
A list of drycleaner related facilities that have EPA ID numbers. These are facilities with certain SIC codes: power laundries, family and commercial; garment pressing and cleaner's agents; linen supply; coin-operated laundries and cleaning; drycleaning plants, except rugs; carpet and upholster cleaning; industrial launderers; laundry and garment services.

Date of Government Version: 08/02/2017
Date Data Arrived at EDR: 08/08/2017
Date Made Active in Reports: 10/16/2017
Number of Days to Update: 69

Source: Department of Toxic Substance Control
Telephone: 916-327-4498
Last EDR Contact: 11/30/2017
Next Scheduled EDR Contact: 03/19/2018
Data Release Frequency: Annually

EMI: Emissions Inventory Data
Toxics and criteria pollutant emissions data collected by the ARB and local air pollution agencies.

Date of Government Version: 12/31/2015
Date Data Arrived at EDR: 03/21/2017
Date Made Active in Reports: 08/15/2017
Number of Days to Update: 147

Source: California Air Resources Board
Telephone: 916-322-2990
Last EDR Contact: 09/22/2017
Next Scheduled EDR Contact: 01/01/2018
Data Release Frequency: Varies

ENF: Enforcement Action Listing

A listing of Water Board Enforcement Actions. Formal is everything except Oral/Verbal Communication, Notice of Violation, Expedited Payment Letter, and Staff Enforcement Letter.

Date of Government Version: 08/18/2017
Date Data Arrived at EDR: 08/22/2017
Date Made Active in Reports: 10/24/2017
Number of Days to Update: 63

Source: State Water Resoruces Control Board
Telephone: 916-445-9379
Last EDR Contact: 11/01/2017
Next Scheduled EDR Contact: 02/05/2018
Data Release Frequency: Varies

Financial Assurance 1: Financial Assurance Information Listing

Financial Assurance information

Date of Government Version: 07/21/2017
Date Data Arrived at EDR: 07/25/2017
Date Made Active in Reports: 10/17/2017
Number of Days to Update: 84

Source: Department of Toxic Substances Control
Telephone: 916-255-3628
Last EDR Contact: 10/23/2017
Next Scheduled EDR Contact: 02/05/2018
Data Release Frequency: Varies

Financial Assurance 2: Financial Assurance Information Listing

A listing of financial assurance information for solid waste facilities. Financial assurance is intended to ensure that resources are available to pay for the cost of closure, post-closure care, and corrective measures if the owner or operator of a regulated facility is unable or unwilling to pay.

Date of Government Version: 08/15/2017
Date Data Arrived at EDR: 08/22/2017
Date Made Active in Reports: 10/25/2017
Number of Days to Update: 64

Source: California Integrated Waste Management Board
Telephone: 916-341-6066
Last EDR Contact: 11/09/2017
Next Scheduled EDR Contact: 02/26/2018
Data Release Frequency: Varies

HAZNET: Facility and Manifest Data

Facility and Manifest Data. The data is extracted from the copies of hazardous waste manifests received each year by the DTSC. The annual volume of manifests is typically 700,000 - 1,000,000 annually, representing approximately 350,000 - 500,000 shipments. Data are from the manifests submitted without correction, and therefore many contain some invalid values for data elements such as generator ID, TSD ID, waste category, and disposal method. This database begins with calendar year 1993.

Date of Government Version: 12/31/2016
Date Data Arrived at EDR: 07/12/2017
Date Made Active in Reports: 10/17/2017
Number of Days to Update: 97

Source: California Environmental Protection Agency
Telephone: 916-255-1136
Last EDR Contact: 10/10/2017
Next Scheduled EDR Contact: 01/22/2018
Data Release Frequency: Annually

ICE: ICE

Contains data pertaining to the Permitted Facilities with Inspections / Enforcements sites tracked in Envirostor.

Date of Government Version: 08/21/2017
Date Data Arrived at EDR: 08/22/2017
Date Made Active in Reports: 10/25/2017
Number of Days to Update: 64

Source: Department of Toxic Subsances Control
Telephone: 877-786-9427
Last EDR Contact: 11/20/2017
Next Scheduled EDR Contact: 03/05/2018
Data Release Frequency: Quarterly

HIST CORTESE: Hazardous Waste & Substance Site List

The sites for the list are designated by the State Water Resource Control Board [LUST], the Integrated Waste Board [SWF/LS], and the Department of Toxic Substances Control [CALSITES]. This listing is no longer updated by the state agency.

Date of Government Version: 04/01/2001
Date Data Arrived at EDR: 01/22/2009
Date Made Active in Reports: 04/08/2009
Number of Days to Update: 76

Source: Department of Toxic Substances Control
Telephone: 916-323-3400
Last EDR Contact: 01/22/2009
Next Scheduled EDR Contact: N/A
Data Release Frequency: No Update Planned

HWP: EnviroStor Permitted Facilities Listing
Detailed information on permitted hazardous waste facilities and corrective action ("cleanups") tracked in EnviroStor.

Date of Government Version: 08/21/2017
Date Data Arrived at EDR: 08/22/2017
Date Made Active in Reports: 10/25/2017
Number of Days to Update: 64

Source: Department of Toxic Substances Control
Telephone: 916-323-3400
Last EDR Contact: 11/20/2017
Next Scheduled EDR Contact: 03/05/2018
Data Release Frequency: Quarterly

HWT: Registered Hazardous Waste Transporter Database
A listing of hazardous waste transporters. In California, unless specifically exempted, it is unlawful for any person to transport hazardous wastes unless the person holds a valid registration issued by DTSC. A hazardous waste transporter registration is valid for one year and is assigned a unique registration number.

Date of Government Version: 10/10/2017
Date Data Arrived at EDR: 10/10/2017
Date Made Active in Reports: 10/17/2017
Number of Days to Update: 7

Source: Department of Toxic Substances Control
Telephone: 916-440-7145
Last EDR Contact: 10/10/2017
Next Scheduled EDR Contact: 01/22/2018
Data Release Frequency: Quarterly

MINES: Mines Site Location Listing
A listing of mine site locations from the Office of Mine Reclamation.

Date of Government Version: 09/11/2017
Date Data Arrived at EDR: 09/12/2017
Date Made Active in Reports: 11/01/2017
Number of Days to Update: 50

Source: Department of Conservation
Telephone: 916-322-1080
Last EDR Contact: 09/12/2017
Next Scheduled EDR Contact: 12/25/2017
Data Release Frequency: Quarterly

MWMP: Medical Waste Management Program Listing
The Medical Waste Management Program (MWMP) ensures the proper handling and disposal of medical waste by permitting and inspecting medical waste Offsite Treatment Facilities (PDF) and Transfer Stations (PDF) throughout the state. MWMP also oversees all Medical Waste Transporters.

Date of Government Version: 09/01/2017
Date Data Arrived at EDR: 09/06/2017
Date Made Active in Reports: 11/08/2017
Number of Days to Update: 63

Source: Department of Public Health
Telephone: 916-558-1784
Last EDR Contact: 09/06/2017
Next Scheduled EDR Contact: 12/18/2017
Data Release Frequency: Varies

NPDES: NPDES Permits Listing
A listing of NPDES permits, including stormwater.

Date of Government Version: 08/14/2017
Date Data Arrived at EDR: 08/17/2017
Date Made Active in Reports: 10/17/2017
Number of Days to Update: 61

Source: State Water Resources Control Board
Telephone: 916-445-9379
Last EDR Contact: 11/14/2017
Next Scheduled EDR Contact: 02/26/2018
Data Release Frequency: Quarterly

PEST LIC: Pesticide Regulation Licenses Listing
A listing of licenses and certificates issued by the Department of Pesticide Regulation. The DPR issues licenses and/or certificates to: Persons and businesses that apply or sell pesticides; Pest control dealers and brokers; Persons who advise on agricultural pesticide applications.

Date of Government Version: 09/05/2017
Date Data Arrived at EDR: 09/06/2017
Date Made Active in Reports: 11/08/2017
Number of Days to Update: 63

Source: Department of Pesticide Regulation
Telephone: 916-445-4038
Last EDR Contact: 09/06/2017
Next Scheduled EDR Contact: 12/18/2017
Data Release Frequency: Quarterly

PROC: Certified Processors Database
A listing of certified processors.

Date of Government Version: 09/11/2017
Date Data Arrived at EDR: 09/12/2017
Date Made Active in Reports: 10/18/2017
Number of Days to Update: 36

Source: Department of Conservation
Telephone: 916-323-3836
Last EDR Contact: 09/12/2017
Next Scheduled EDR Contact: 12/25/2017
Data Release Frequency: Quarterly

NOTIFY 65: Proposition 65 Records
Listings of all Proposition 65 incidents reported to counties by the State Water Resources Control Board and the Regional Water Quality Control Board. This database is no longer updated by the reporting agency.

Date of Government Version: 06/16/2017
Date Data Arrived at EDR: 06/20/2017
Date Made Active in Reports: 10/17/2017
Number of Days to Update: 119

Source: State Water Resources Control Board
Telephone: 916-445-3846
Last EDR Contact: 09/18/2017
Next Scheduled EDR Contact: 01/01/2018
Data Release Frequency: No Update Planned

UIC: UIC Listing
A listing of wells identified as underground injection wells, in the California Oil and Gas Wells database.

Date of Government Version: 01/20/2017
Date Data Arrived at EDR: 03/14/2017
Date Made Active in Reports: 05/03/2017
Number of Days to Update: 50

Source: Deaprtment of Conservation
Telephone: 916-445-2408
Last EDR Contact: 09/12/2017
Next Scheduled EDR Contact: 12/25/2017
Data Release Frequency: Varies

WASTEWATER PITS: Oil Wastewater Pits Listing
Water officials discovered that oil producers have been dumping chemical-laden wastewater into hundreds of unlined pits that are operating without proper permits. Inspections completed by the Central Valley Regional Water Quality Control Board revealed the existence of previously unidentified waste sites. The water board?s review found that more than one-third of the region?s active disposal pits are operating without permission.

Date of Government Version: 04/15/2015
Date Data Arrived at EDR: 04/17/2015
Date Made Active in Reports: 06/23/2015
Number of Days to Update: 67

Source: RWQCB, Central Valley Region
Telephone: 559-445-5577
Last EDR Contact: 10/13/2017
Next Scheduled EDR Contact: 01/22/2018
Data Release Frequency: Varies

WDS: Waste Discharge System
Sites which have been issued waste discharge requirements.

Date of Government Version: 06/19/2007
Date Data Arrived at EDR: 06/20/2007
Date Made Active in Reports: 06/29/2007
Number of Days to Update: 9

Source: State Water Resources Control Board
Telephone: 916-341-5227
Last EDR Contact: 11/14/2017
Next Scheduled EDR Contact: 03/05/2018
Data Release Frequency: Quarterly

WIP: Well Investigation Program Case List
Well Investigation Program case in the San Gabriel and San Fernando Valley area.

Date of Government Version: 07/03/2009
Date Data Arrived at EDR: 07/21/2009
Date Made Active in Reports: 08/03/2009
Number of Days to Update: 13

Source: Los Angeles Water Quality Control Board
Telephone: 213-576-6726
Last EDR Contact: 09/25/2017
Next Scheduled EDR Contact: 01/08/2018
Data Release Frequency: Varies

EDR HIGH RISK HISTORICAL RECORDS

EDR Exclusive Records

EDR MGP: EDR Proprietary Manufactured Gas Plants

The EDR Proprietary Manufactured Gas Plant Database includes records of coal gas plants (manufactured gas plants) compiled by EDR's researchers. Manufactured gas sites were used in the United States from the 1800's to 1950's to produce a gas that could be distributed and used as fuel. These plants used whale oil, rosin, coal, or a mixture of coal, oil, and water that also produced a significant amount of waste. Many of the byproducts of the gas production, such as coal tar (oily waste containing volatile and non-volatile chemicals), sludges, oils and other compounds are potentially hazardous to human health and the environment. The byproduct from this process was frequently disposed of directly at the plant site and can remain or spread slowly, serving as a continuous source of soil and groundwater contamination.

Date of Government Version: N/A
Date Data Arrived at EDR: N/A
Date Made Active in Reports: N/A
Number of Days to Update: N/A

Source: EDR, Inc.
Telephone: N/A
Last EDR Contact: N/A
Next Scheduled EDR Contact: N/A
Data Release Frequency: No Update Planned

EDR Hist Auto: EDR Exclusive Historical Auto Stations

EDR has searched selected national collections of business directories and has collected listings of potential gas station/filling station/service station sites that were available to EDR researchers. EDR's review was limited to those categories of sources that might, in EDR's opinion, include gas station/filling station/service station establishments. The categories reviewed included, but were not limited to gas, gas station, gasoline station, filling station, auto, automobile repair, auto service station, service station, etc. This database falls within a category of information EDR classifies as "High Risk Historical Records", or HRHR. EDR's HRHR effort presents unique and sometimes proprietary data about past sites and operations that typically create environmental concerns, but may not show up in current government records searches.

Date of Government Version: N/A
Date Data Arrived at EDR: N/A
Date Made Active in Reports: N/A
Number of Days to Update: N/A

Source: EDR, Inc.
Telephone: N/A
Last EDR Contact: N/A
Next Scheduled EDR Contact: N/A
Data Release Frequency: Varies

EDR Hist Cleaner: EDR Exclusive Historical Cleaners

EDR has searched selected national collections of business directories and has collected listings of potential dry cleaner sites that were available to EDR researchers. EDR's review was limited to those categories of sources that might, in EDR's opinion, include dry cleaning establishments. The categories reviewed included, but were not limited to dry cleaners, cleaners, laundry, laundromat, cleaning/laundry, wash & dry etc. This database falls within a category of information EDR classifies as "High Risk Historical Records", or HRHR. EDR's HRHR effort presents unique and sometimes proprietary data about past sites and operations that typically create environmental concerns, but may not show up in current government records searches.

Date of Government Version: N/A
Date Data Arrived at EDR: N/A
Date Made Active in Reports: N/A
Number of Days to Update: N/A

Source: EDR, Inc.
Telephone: N/A
Last EDR Contact: N/A
Next Scheduled EDR Contact: N/A
Data Release Frequency: Varies

EDR RECOVERED GOVERNMENT ARCHIVES

Exclusive Recovered Govt. Archives

RGA LF: Recovered Government Archive Solid Waste Facilities List

The EDR Recovered Government Archive Landfill database provides a list of landfills derived from historical databases and includes many records that no longer appear in current government lists. Compiled from Records formerly available from the Department of Resources Recycling and Recovery in California.

Date of Government Version: N/A
Date Data Arrived at EDR: 07/01/2013
Date Made Active in Reports: 01/13/2014
Number of Days to Update: 196

Source: Department of Resources Recycling and Recovery
Telephone: N/A
Last EDR Contact: 06/01/2012
Next Scheduled EDR Contact: N/A
Data Release Frequency: Varies

RGA LUST: Recovered Government Archive Leaking Underground Storage Tank

The EDR Recovered Government Archive Leaking Underground Storage Tank database provides a list of LUST incidents derived from historical databases and includes many records that no longer appear in current government lists. Compiled from Records formerly available from the State Water Resources Control Board in California.

Date of Government Version: N/A
Date Data Arrived at EDR: 07/01/2013
Date Made Active in Reports: 12/30/2013
Number of Days to Update: 182

Source: State Water Resources Control Board
Telephone: N/A
Last EDR Contact: 06/01/2012
Next Scheduled EDR Contact: N/A
Data Release Frequency: Varies

COUNTY RECORDS

ALAMEDA COUNTY:

Contaminated Sites

A listing of contaminated sites overseen by the Toxic Release Program (oil and groundwater contamination from chemical releases and spills) and the Leaking Underground Storage Tank Program (soil and ground water contamination from leaking petroleum USTs).

Date of Government Version: 09/22/2017
Date Data Arrived at EDR: 09/22/2017
Date Made Active in Reports: 10/10/2017
Number of Days to Update: 18

Source: Alameda County Environmental Health Services
Telephone: 510-567-6700
Last EDR Contact: 09/21/2017
Next Scheduled EDR Contact: 01/22/2018
Data Release Frequency: Semi-Annually

Underground Tanks

Underground storage tank sites located in Alameda county.

Date of Government Version: 10/11/2017
Date Data Arrived at EDR: 10/12/2017
Date Made Active in Reports: 11/08/2017
Number of Days to Update: 27

Source: Alameda County Environmental Health Services
Telephone: 510-567-6700
Last EDR Contact: 10/10/2017
Next Scheduled EDR Contact: 04/24/2047
Data Release Frequency: Semi-Annually

AMADOR COUNTY:

CUPA Facility List

Cupa Facility List

Date of Government Version: 09/13/2017
Date Data Arrived at EDR: 09/15/2017
Date Made Active in Reports: 11/14/2017
Number of Days to Update: 60

Source: Amador County Environmental Health
Telephone: 209-223-6439
Last EDR Contact: 11/30/2017
Next Scheduled EDR Contact: 03/19/2018
Data Release Frequency: Varies

BUTTE COUNTY:

CUPA Facility Listing

Cupa facility list.

Date of Government Version: 04/21/2017
Date Data Arrived at EDR: 04/25/2017
Date Made Active in Reports: 08/09/2017
Number of Days to Update: 106

Source: Public Health Department
Telephone: 530-538-7149
Last EDR Contact: 09/18/2017
Next Scheduled EDR Contact: 10/23/2017
Data Release Frequency: No Update Planned

CALVERAS COUNTY:

CUPA Facility Listing
Cupa Facility Listing

Date of Government Version: 08/31/2017
Date Data Arrived at EDR: 09/05/2017
Date Made Active in Reports: 11/08/2017
Number of Days to Update: 64

Source: Calveras County Environmental Health
Telephone: 209-754-6399
Last EDR Contact: 09/05/2017
Next Scheduled EDR Contact: 01/08/2018
Data Release Frequency: Quarterly

COLUSA COUNTY:

CUPA Facility List
Cupa facility list.

Date of Government Version: 08/07/2017
Date Data Arrived at EDR: 08/08/2017
Date Made Active in Reports: 10/16/2017
Number of Days to Update: 69

Source: Health & Human Services
Telephone: 530-458-0396
Last EDR Contact: 11/01/2017
Next Scheduled EDR Contact: 02/19/2018
Data Release Frequency: Semi-Annually

CONTRA COSTA COUNTY:

Site List
List includes sites from the underground tank, hazardous waste generator and business plan/2185 programs.

Date of Government Version: 08/17/2017
Date Data Arrived at EDR: 08/22/2017
Date Made Active in Reports: 10/25/2017
Number of Days to Update: 64

Source: Contra Costa Health Services Department
Telephone: 925-646-2286
Last EDR Contact: 10/30/2017
Next Scheduled EDR Contact: 02/12/2018
Data Release Frequency: Semi-Annually

DEL NORTE COUNTY:

CUPA Facility List
Cupa Facility list

Date of Government Version: 10/31/2017
Date Data Arrived at EDR: 11/01/2017
Date Made Active in Reports: 11/14/2017
Number of Days to Update: 13

Source: Del Norte County Environmental Health Division
Telephone: 707-465-0426
Last EDR Contact: 10/25/2017
Next Scheduled EDR Contact: 02/12/2018
Data Release Frequency: Varies

EL DORADO COUNTY:

CUPA Facility List
CUPA facility list.

Date of Government Version: 08/18/2017
Date Data Arrived at EDR: 08/22/2017
Date Made Active in Reports: 10/24/2017
Number of Days to Update: 63

Source: El Dorado County Environmental Management Department
Telephone: 530-621-6623
Last EDR Contact: 10/30/2017
Next Scheduled EDR Contact: 02/12/2018
Data Release Frequency: Varies

FRESNO COUNTY:

CUPA Resources List

Certified Unified Program Agency. CUPA's are responsible for implementing a unified hazardous materials and hazardous waste management regulatory program. The agency provides oversight of businesses that deal with hazardous materials, operate underground storage tanks or aboveground storage tanks.

Date of Government Version: 10/03/2017
Date Data Arrived at EDR: 10/06/2017
Date Made Active in Reports: 11/15/2017
Number of Days to Update: 40

Source: Dept. of Community Health
Telephone: 559-445-3271
Last EDR Contact: 09/27/2017
Next Scheduled EDR Contact: 01/15/2018
Data Release Frequency: Semi-Annually

GLENN COUNTY:

CUPA Facility List

Cupa facility list

Date of Government Version: 10/25/2017
Date Data Arrived at EDR: 10/27/2017
Date Made Active in Reports: 11/15/2017
Number of Days to Update: 19

Source: Glenn County Air Pollution Control District
Telephone: 830-934-6500
Last EDR Contact: 10/23/2017
Next Scheduled EDR Contact: 02/05/2018
Data Release Frequency: Varies

HUMBOLDT COUNTY:

CUPA Facility List

CUPA facility list.

Date of Government Version: 08/03/2017
Date Data Arrived at EDR: 08/08/2017
Date Made Active in Reports: 10/16/2017
Number of Days to Update: 69

Source: Humboldt County Environmental Health
Telephone: N/A
Last EDR Contact: 11/14/2017
Next Scheduled EDR Contact: 03/05/2018
Data Release Frequency: Semi-Annually

IMPERIAL COUNTY:

CUPA Facility List

Cupa facility list.

Date of Government Version: 10/23/2017
Date Data Arrived at EDR: 10/24/2017
Date Made Active in Reports: 11/15/2017
Number of Days to Update: 22

Source: San Diego Border Field Office
Telephone: 760-339-2777
Last EDR Contact: 10/23/2017
Next Scheduled EDR Contact: 02/05/2018
Data Release Frequency: Varies

INYO COUNTY:

CUPA Facility List
Cupa facility list.

Date of Government Version: 06/08/2017
Date Data Arrived at EDR: 06/09/2017
Date Made Active in Reports: 08/04/2017
Number of Days to Update: 56

Source: Inyo County Environmental Health Services
Telephone: 760-878-0238
Last EDR Contact: 11/14/2017
Next Scheduled EDR Contact: 03/05/2018
Data Release Frequency: Varies

KERN COUNTY:

Underground Storage Tank Sites & Tank Listing
Kern County Sites and Tanks Listing.

Date of Government Version: 08/07/2017
Date Data Arrived at EDR: 08/08/2017
Date Made Active in Reports: 09/21/2017
Number of Days to Update: 44

Source: Kern County Environment Health Services Department
Telephone: 661-862-8700
Last EDR Contact: 11/01/2017
Next Scheduled EDR Contact: 02/19/2018
Data Release Frequency: Quarterly

KINGS COUNTY:

CUPA Facility List
A listing of sites included in the county's Certified Unified Program Agency database. California's Secretary for Environmental Protection established the unified hazardous materials and hazardous waste regulatory program as required by chapter 6.11 of the California Health and Safety Code. The Unified Program consolidates the administration, permits, inspections, and enforcement activities.

Date of Government Version: 09/22/2017
Date Data Arrived at EDR: 09/22/2017
Date Made Active in Reports: 10/16/2017
Number of Days to Update: 24

Source: Kings County Department of Public Health
Telephone: 559-584-1411
Last EDR Contact: 11/14/2017
Next Scheduled EDR Contact: 03/05/2018
Data Release Frequency: Varies

LAKE COUNTY:

CUPA Facility List
Cupa facility list

Date of Government Version: 11/09/2017
Date Data Arrived at EDR: 11/10/2017
Date Made Active in Reports: 11/15/2017
Number of Days to Update: 5

Source: Lake County Environmental Health
Telephone: 707-263-1164
Last EDR Contact: 10/16/2017
Next Scheduled EDR Contact: 01/29/2018
Data Release Frequency: Varies

LASSEN COUNTY:

CUPA Facility List
Cupa facility list

Date of Government Version: 07/24/2017
Date Data Arrived at EDR: 07/26/2017
Date Made Active in Reports: 10/16/2017
Number of Days to Update: 82

Source: Lassen County Environmental Health
Telephone: 530-251-8528
Last EDR Contact: 10/23/2017
Next Scheduled EDR Contact: 02/05/2018
Data Release Frequency: Varies

LOS ANGELES COUNTY:

San Gabriel Valley Areas of Concern
San Gabriel Valley areas where VOC contamination is at or above the MCL as designated by region 9 EPA office.

Date of Government Version: 03/30/2009
Date Data Arrived at EDR: 03/31/2009
Date Made Active in Reports: 10/23/2009
Number of Days to Update: 206

Source: EPA Region 9
Telephone: 415-972-3178
Last EDR Contact: 09/18/2017
Next Scheduled EDR Contact: 01/01/2018
Data Release Frequency: No Update Planned

HMS: Street Number List
Industrial Waste and Underground Storage Tank Sites.

Date of Government Version: 10/11/2017
Date Data Arrived at EDR: 10/12/2017
Date Made Active in Reports: 10/17/2017
Number of Days to Update: 5

Source: Department of Public Works
Telephone: 626-458-3517
Last EDR Contact: 10/10/2017
Next Scheduled EDR Contact: 01/22/2018
Data Release Frequency: Semi-Annually

List of Solid Waste Facilities
Solid Waste Facilities in Los Angeles County.

Date of Government Version: 07/17/2017
Date Data Arrived at EDR: 07/18/2017
Date Made Active in Reports: 09/21/2017
Number of Days to Update: 65

Source: La County Department of Public Works
Telephone: 818-458-5185
Last EDR Contact: 10/17/2017
Next Scheduled EDR Contact: 01/29/2018
Data Release Frequency: Varies

City of Los Angeles Landfills
Landfills owned and maintained by the City of Los Angeles.

Date of Government Version: 01/01/2017
Date Data Arrived at EDR: 04/21/2017
Date Made Active in Reports: 10/09/2017
Number of Days to Update: 171

Source: Engineering & Construction Division
Telephone: 213-473-7869
Last EDR Contact: 10/16/2017
Next Scheduled EDR Contact: 01/29/2018
Data Release Frequency: Varies

Site Mitigation List
Industrial sites that have had some sort of spill or complaint.

Date of Government Version: 06/21/2017
Date Data Arrived at EDR: 06/23/2017
Date Made Active in Reports: 10/30/2017
Number of Days to Update: 129

Source: Community Health Services
Telephone: 323-890-7806
Last EDR Contact: 11/14/2017
Next Scheduled EDR Contact: 01/29/2018
Data Release Frequency: Annually

City of El Segundo Underground Storage Tank
Underground storage tank sites located in El Segundo city.

Date of Government Version: 01/21/2017
Date Data Arrived at EDR: 04/19/2017
Date Made Active in Reports: 05/10/2017
Number of Days to Update: 21

Source: City of El Segundo Fire Department
Telephone: 310-524-2236
Last EDR Contact: 10/16/2017
Next Scheduled EDR Contact: 01/29/2018
Data Release Frequency: Semi-Annually

City of Long Beach Underground Storage Tank
Underground storage tank sites located in the city of Long Beach.

Date of Government Version: 03/09/2017
Date Data Arrived at EDR: 03/10/2017
Date Made Active in Reports: 05/03/2017
Number of Days to Update: 54

Source: City of Long Beach Fire Department
Telephone: 562-570-2563
Last EDR Contact: 10/23/2017
Next Scheduled EDR Contact: 02/05/2018
Data Release Frequency: Annually

City of Torrance Underground Storage Tank
Underground storage tank sites located in the city of Torrance.

Date of Government Version: 07/11/2017
Date Data Arrived at EDR: 07/14/2017
Date Made Active in Reports: 09/21/2017
Number of Days to Update: 69

Source: City of Torrance Fire Department
Telephone: 310-618-2973
Last EDR Contact: 10/10/2017
Next Scheduled EDR Contact: 01/22/2018
Data Release Frequency: Semi-Annually

MADERA COUNTY:

CUPA Facility List
A listing of sites included in the county's Certified Unified Program Agency database. California's Secretary for Environmental Protection established the unified hazardous materials and hazardous waste regulatory program as required by chapter 6.11 of the California Health and Safety Code. The Unified Program consolidates the administration, permits, inspections, and enforcement activities.

Date of Government Version: 10/26/2017
Date Data Arrived at EDR: 10/27/2017
Date Made Active in Reports: 11/06/2017
Number of Days to Update: 10

Source: Madera County Environmental Health
Telephone: 559-675-7823
Last EDR Contact: 11/14/2017
Next Scheduled EDR Contact: 03/05/2018
Data Release Frequency: Varies

MARIN COUNTY:

Underground Storage Tank Sites
Currently permitted USTs in Marin County.

Date of Government Version: 09/28/2017
Date Data Arrived at EDR: 10/05/2017
Date Made Active in Reports: 11/08/2017
Number of Days to Update: 34

Source: Public Works Department Waste Management
Telephone: 415-473-6647
Last EDR Contact: 09/27/2017
Next Scheduled EDR Contact: 01/15/2018
Data Release Frequency: Semi-Annually

MERCED COUNTY:

CUPA Facility List
CUPA facility list.

Date of Government Version: 10/02/2017
Date Data Arrived at EDR: 10/03/2017
Date Made Active in Reports: 10/17/2017
Number of Days to Update: 14

Source: Merced County Environmental Health
Telephone: 209-381-1094
Last EDR Contact: 11/30/2017
Next Scheduled EDR Contact: 03/05/2018
Data Release Frequency: Varies

MONO COUNTY:

CUPA Facility List
CUPA Facility List

Date of Government Version: 08/08/2017
Date Data Arrived at EDR: 09/06/2017
Date Made Active in Reports: 10/16/2017
Number of Days to Update: 40

Source: Mono County Health Department
Telephone: 760-932-5580
Last EDR Contact: 11/21/2017
Next Scheduled EDR Contact: 03/12/2018
Data Release Frequency: Varies

MONTEREY COUNTY:

CUPA Facility Listing
CUPA Program listing from the Environmental Health Division.

Date of Government Version: 09/11/2017
Date Data Arrived at EDR: 09/15/2017
Date Made Active in Reports: 11/28/2017
Number of Days to Update: 74

Source: Monterey County Health Department
Telephone: 831-796-1297
Last EDR Contact: 11/20/2017
Next Scheduled EDR Contact: 03/05/2018
Data Release Frequency: Varies

NAPA COUNTY:

Sites With Reported Contamination
A listing of leaking underground storage tank sites located in Napa county.

Date of Government Version: 01/09/2017
Date Data Arrived at EDR: 01/11/2017
Date Made Active in Reports: 03/02/2017
Number of Days to Update: 50

Source: Napa County Department of Environmental Management
Telephone: 707-253-4269
Last EDR Contact: 11/21/2017
Next Scheduled EDR Contact: 03/12/2018
Data Release Frequency: No Update Planned

Closed and Operating Underground Storage Tank Sites
Underground storage tank sites located in Napa county.

Date of Government Version: 08/24/2017
Date Data Arrived at EDR: 08/25/2017
Date Made Active in Reports: 10/27/2017
Number of Days to Update: 63

Source: Napa County Department of Environmental Management
Telephone: 707-253-4269
Last EDR Contact: 11/21/2017
Next Scheduled EDR Contact: 03/12/2018
Data Release Frequency: No Update Planned

NEVADA COUNTY:

CUPA Facility List
CUPA facility list.

Date of Government Version: 11/02/2017
Date Data Arrived at EDR: 11/07/2017
Date Made Active in Reports: 11/15/2017
Number of Days to Update: 8

Source: Community Development Agency
Telephone: 530-265-1467
Last EDR Contact: 10/25/2017
Next Scheduled EDR Contact: 02/12/2018
Data Release Frequency: Varies

ORANGE COUNTY:

List of Industrial Site Cleanups
Petroleum and non-petroleum spills.

Date of Government Version: 08/07/2017
Date Data Arrived at EDR: 08/11/2017
Date Made Active in Reports: 10/11/2017
Number of Days to Update: 61

Source: Health Care Agency
Telephone: 714-834-3446
Last EDR Contact: 11/06/2017
Next Scheduled EDR Contact: 02/19/2018
Data Release Frequency: Annually

List of Underground Storage Tank Cleanups
Orange County Underground Storage Tank Cleanups (LUST).

Date of Government Version: 08/07/2017
Date Data Arrived at EDR: 08/11/2017
Date Made Active in Reports: 09/21/2017
Number of Days to Update: 41

Source: Health Care Agency
Telephone: 714-834-3446
Last EDR Contact: 11/06/2017
Next Scheduled EDR Contact: 02/19/2018
Data Release Frequency: Quarterly

List of Underground Storage Tank Facilities
Orange County Underground Storage Tank Facilities (UST).

Date of Government Version: 08/07/2017
Date Data Arrived at EDR: 08/09/2017
Date Made Active in Reports: 09/21/2017
Number of Days to Update: 43

Source: Health Care Agency
Telephone: 714-834-3446
Last EDR Contact: 11/07/2017
Next Scheduled EDR Contact: 02/19/2018
Data Release Frequency: Quarterly

PLACER COUNTY:

Master List of Facilities
List includes aboveground tanks, underground tanks and cleanup sites.

Date of Government Version: 09/05/2017
Date Data Arrived at EDR: 09/06/2017
Date Made Active in Reports: 11/08/2017
Number of Days to Update: 63

Source: Placer County Health and Human Services
Telephone: 530-745-2363
Last EDR Contact: 11/30/2017
Next Scheduled EDR Contact: 03/19/2018
Data Release Frequency: Semi-Annually

PLUMAS COUNTY:

CUPA Facility List
Plumas County CUPA Program facilities.

Date of Government Version: 10/23/2017
Date Data Arrived at EDR: 11/03/2017
Date Made Active in Reports: 11/15/2017
Number of Days to Update: 12

Source: Plumas County Environmental Health
Telephone: 530-283-6355
Last EDR Contact: 11/01/2017
Next Scheduled EDR Contact: 02/05/2018
Data Release Frequency: Varies

RIVERSIDE COUNTY:

Listing of Underground Tank Cleanup Sites
Riverside County Underground Storage Tank Cleanup Sites (LUST).

Date of Government Version: 10/11/2017
Date Data Arrived at EDR: 10/12/2017
Date Made Active in Reports: 11/09/2017
Number of Days to Update: 28

Source: Department of Environmental Health
Telephone: 951-358-5055
Last EDR Contact: 09/18/2017
Next Scheduled EDR Contact: 01/01/2018
Data Release Frequency: Quarterly

Underground Storage Tank Tank List
Underground storage tank sites located in Riverside county.

Date of Government Version: 10/12/2017
Date Data Arrived at EDR: 10/12/2017
Date Made Active in Reports: 11/08/2017
Number of Days to Update: 27

Source: Department of Environmental Health
Telephone: 951-358-5055
Last EDR Contact: 09/18/2017
Next Scheduled EDR Contact: 01/01/2018
Data Release Frequency: Quarterly

SACRAMENTO COUNTY:

Toxic Site Clean-Up List
List of sites where unauthorized releases of potentially hazardous materials have occurred.

Date of Government Version: 08/02/2017
Date Data Arrived at EDR: 10/03/2017
Date Made Active in Reports: 10/06/2017
Number of Days to Update: 3

Source: Sacramento County Environmental Management
Telephone: 916-875-8406
Last EDR Contact: 10/03/2017
Next Scheduled EDR Contact: 01/15/2018
Data Release Frequency: Quarterly

Master Hazardous Materials Facility List

Any business that has hazardous materials on site - hazardous material storage sites, underground storage tanks, waste generators.

Date of Government Version: 08/02/2017
Date Data Arrived at EDR: 10/03/2017
Date Made Active in Reports: 11/16/2017
Number of Days to Update: 44

Source: Sacramento County Environmental Management
Telephone: 916-875-8406
Last EDR Contact: 10/03/2017
Next Scheduled EDR Contact: 01/15/2018
Data Release Frequency: Quarterly

SAN BENITO COUNTY:

CUPA Facility List

Cupa facility list

Date of Government Version: 11/01/2017
Date Data Arrived at EDR: 11/03/2017
Date Made Active in Reports: 11/17/2017
Number of Days to Update: 14

Source: San Benito County Environmental Health
Telephone: N/A
Last EDR Contact: 11/01/2017
Next Scheduled EDR Contact: 02/19/2018
Data Release Frequency: Varies

SAN BERNARDINO COUNTY:

Hazardous Material Permits

This listing includes underground storage tanks, medical waste handlers/generators, hazardous materials handlers, hazardous waste generators, and waste oil generators/handlers.

Date of Government Version: 08/31/2017
Date Data Arrived at EDR: 09/19/2017
Date Made Active in Reports: 11/16/2017
Number of Days to Update: 58

Source: San Bernardino County Fire Department Hazardous Materials Division
Telephone: 909-387-3041
Last EDR Contact: 11/06/2017
Next Scheduled EDR Contact: 02/19/2018
Data Release Frequency: Quarterly

SAN DIEGO COUNTY:

Hazardous Materials Management Division Database

The database includes: HE58 - This report contains the business name, site address, business phone number, establishment 'H' permit number, type of permit, and the business status. HE17 - In addition to providing the same information provided in the HE58 listing, HE17 provides inspection dates, violations received by the establishment, hazardous waste generated, the quantity, method of storage, treatment/disposal of waste and the hauler, and information on underground storage tanks. Unauthorized Release List - Includes a summary of environmental contamination cases in San Diego County (underground tank cases, non-tank cases, groundwater contamination, and soil contamination are included.)

Date of Government Version: 09/05/2017
Date Data Arrived at EDR: 09/06/2017
Date Made Active in Reports: 11/08/2017
Number of Days to Update: 63

Source: Hazardous Materials Management Division
Telephone: 619-338-2268
Last EDR Contact: 09/06/2017
Next Scheduled EDR Contact: 12/18/2017
Data Release Frequency: Quarterly

Solid Waste Facilities
San Diego County Solid Waste Facilities.

Date of Government Version: 10/31/2015
Date Data Arrived at EDR: 11/07/2015
Date Made Active in Reports: 01/04/2016
Number of Days to Update: 58

Source: Department of Health Services
Telephone: 619-338-2209
Last EDR Contact: 10/23/2017
Next Scheduled EDR Contact: 02/05/2018
Data Release Frequency: Varies

Environmental Case Listing
The listing contains all underground tank release cases and projects pertaining to properties contaminated with hazardous substances that are actively under review by the Site Assessment and Mitigation Program.

Date of Government Version: 03/23/2010
Date Data Arrived at EDR: 06/15/2010
Date Made Active in Reports: 07/09/2010
Number of Days to Update: 24

Source: San Diego County Department of Environmental Health
Telephone: 619-338-2371
Last EDR Contact: 11/29/2017
Next Scheduled EDR Contact: 03/19/2018
Data Release Frequency: No Update Planned

SAN FRANCISCO COUNTY:

Local Oversite Facilities
A listing of leaking underground storage tank sites located in San Francisco county.

Date of Government Version: 09/19/2008
Date Data Arrived at EDR: 09/19/2008
Date Made Active in Reports: 09/29/2008
Number of Days to Update: 10

Source: Department Of Public Health San Francisco County
Telephone: 415-252-3920
Last EDR Contact: 11/01/2017
Next Scheduled EDR Contact: 02/19/2018
Data Release Frequency: Quarterly

Underground Storage Tank Information
Underground storage tank sites located in San Francisco county.

Date of Government Version: 05/03/2017
Date Data Arrived at EDR: 05/08/2017
Date Made Active in Reports: 08/25/2017
Number of Days to Update: 109

Source: Department of Public Health
Telephone: 415-252-3920
Last EDR Contact: 11/01/2017
Next Scheduled EDR Contact: 02/19/2018
Data Release Frequency: Quarterly

SAN JOAQUIN COUNTY:

San Joaquin Co. UST
A listing of underground storage tank locations in San Joaquin county.

Date of Government Version: 10/03/2017
Date Data Arrived at EDR: 10/06/2017
Date Made Active in Reports: 10/10/2017
Number of Days to Update: 4

Source: Environmental Health Department
Telephone: N/A
Last EDR Contact: 08/28/2017
Next Scheduled EDR Contact: 01/01/2018
Data Release Frequency: Semi-Annually

SAN LUIS OBISPO COUNTY:

CUPA Facility List
Cupa Facility List.

Date of Government Version: 08/18/2017
Date Data Arrived at EDR: 08/22/2017
Date Made Active in Reports: 10/25/2017
Number of Days to Update: 64

Source: San Luis Obispo County Public Health Department
Telephone: 805-781-5596
Last EDR Contact: 11/14/2017
Next Scheduled EDR Contact: 03/05/2018
Data Release Frequency: Varies

SAN MATEO COUNTY:

Business Inventory
List includes Hazardous Materials Business Plan, hazardous waste generators, and underground storage tanks.

Date of Government Version: 09/15/2017
Date Data Arrived at EDR: 09/19/2017
Date Made Active in Reports: 10/17/2017
Number of Days to Update: 28

Source: San Mateo County Environmental Health Services Division
Telephone: 650-363-1921
Last EDR Contact: 09/07/2017
Next Scheduled EDR Contact: 12/25/2017
Data Release Frequency: Annually

Fuel Leak List
A listing of leaking underground storage tank sites located in San Mateo county.

Date of Government Version: 09/15/2017
Date Data Arrived at EDR: 09/19/2017
Date Made Active in Reports: 11/09/2017
Number of Days to Update: 51

Source: San Mateo County Environmental Health Services Division
Telephone: 650-363-1921
Last EDR Contact: 09/07/2017
Next Scheduled EDR Contact: 12/25/2017
Data Release Frequency: Semi-Annually

SANTA BARBARA COUNTY:

CUPA Facility Listing
CUPA Program Listing from the Environmental Health Services division.

Date of Government Version: 09/08/2011
Date Data Arrived at EDR: 09/09/2011
Date Made Active in Reports: 10/07/2011
Number of Days to Update: 28

Source: Santa Barbara County Public Health Department
Telephone: 805-686-8167
Last EDR Contact: 12/01/2017
Next Scheduled EDR Contact: 03/05/2018
Data Release Frequency: Varies

SANTA CLARA COUNTY:

Cupa Facility List
Cupa facility list

Date of Government Version: 08/07/2017
Date Data Arrived at EDR: 08/10/2017
Date Made Active in Reports: 10/16/2017
Number of Days to Update: 67

Source: Department of Environmental Health
Telephone: 408-918-1973
Last EDR Contact: 11/14/2017
Next Scheduled EDR Contact: 03/05/2018
Data Release Frequency: Varies

HIST LUST - Fuel Leak Site Activity Report
A listing of open and closed leaking underground storage tanks. This listing is no longer updated by the county. Leaking underground storage tanks are now handled by the Department of Environmental Health.

Date of Government Version: 03/29/2005
Date Data Arrived at EDR: 03/30/2005
Date Made Active in Reports: 04/21/2005
Number of Days to Update: 22

Source: Santa Clara Valley Water District
Telephone: 408-265-2600
Last EDR Contact: 03/23/2009
Next Scheduled EDR Contact: 06/22/2009
Data Release Frequency: No Update Planned

LOP Listing
A listing of leaking underground storage tanks located in Santa Clara county.

Date of Government Version: 03/03/2014
Date Data Arrived at EDR: 03/05/2014
Date Made Active in Reports: 03/18/2014
Number of Days to Update: 13

Source: Department of Environmental Health
Telephone: 408-918-3417
Last EDR Contact: 11/21/2017
Next Scheduled EDR Contact: 03/12/2018
Data Release Frequency: Annually

Hazardous Material Facilities
Hazardous material facilities, including underground storage tank sites.

Date of Government Version: 08/07/2017
Date Data Arrived at EDR: 08/15/2017
Date Made Active in Reports: 10/24/2017
Number of Days to Update: 70

Source: City of San Jose Fire Department
Telephone: 408-535-7694
Last EDR Contact: 11/01/2017
Next Scheduled EDR Contact: 02/19/2018
Data Release Frequency: Annually

SANTA CRUZ COUNTY:

CUPA Facility List
CUPA facility listing.

Date of Government Version: 01/21/2017
Date Data Arrived at EDR: 02/22/2017
Date Made Active in Reports: 05/23/2017
Number of Days to Update: 90

Source: Santa Cruz County Environmental Health
Telephone: 831-464-2761
Last EDR Contact: 11/14/2017
Next Scheduled EDR Contact: 03/05/2018
Data Release Frequency: Varies

SHASTA COUNTY:

CUPA Facility List
Cupa Facility List.

Date of Government Version: 06/15/2017
Date Data Arrived at EDR: 06/19/2017
Date Made Active in Reports: 08/09/2017
Number of Days to Update: 51

Source: Shasta County Department of Resource Management
Telephone: 530-225-5789
Last EDR Contact: 11/14/2017
Next Scheduled EDR Contact: 03/05/2018
Data Release Frequency: Varies

SOLANO COUNTY:

Leaking Underground Storage Tanks
A listing of leaking underground storage tank sites located in Solano county.

Date of Government Version: 09/26/2017
Date Data Arrived at EDR: 09/27/2017
Date Made Active in Reports: 11/10/2017
Number of Days to Update: 44

Source: Solano County Department of Environmental Management
Telephone: 707-784-6770
Last EDR Contact: 09/25/2017
Next Scheduled EDR Contact: 12/25/2017
Data Release Frequency: Quarterly

Underground Storage Tanks
Underground storage tank sites located in Solano county.

Date of Government Version: 09/26/2017
Date Data Arrived at EDR: 09/27/2017
Date Made Active in Reports: 11/08/2017
Number of Days to Update: 42

Source: Solano County Department of Environmental Management
Telephone: 707-784-6770
Last EDR Contact: 09/25/2017
Next Scheduled EDR Contact: 12/25/2017
Data Release Frequency: Quarterly

SONOMA COUNTY:

Cupa Facility List
Cupa Facility list

Date of Government Version: 09/25/2017
Date Data Arrived at EDR: 09/27/2017
Date Made Active in Reports: 11/16/2017
Number of Days to Update: 50

Source: County of Sonoma Fire & Emergency Services Department
Telephone: 707-565-1174
Last EDR Contact: 09/25/2017
Next Scheduled EDR Contact: 01/01/2018
Data Release Frequency: Varies

Leaking Underground Storage Tank Sites
A listing of leaking underground storage tank sites located in Sonoma county.

Date of Government Version: 10/03/2017
Date Data Arrived at EDR: 10/06/2017
Date Made Active in Reports: 11/10/2017
Number of Days to Update: 35

Source: Department of Health Services
Telephone: 707-565-6565
Last EDR Contact: 09/25/2017
Next Scheduled EDR Contact: 01/08/2018
Data Release Frequency: Quarterly

STANISLAUS COUNTY:

CUPA Facility List
Cupa facility list

Date of Government Version: 11/01/2017
Date Data Arrived at EDR: 11/10/2017
Date Made Active in Reports: 11/16/2017
Number of Days to Update: 6

Source: Stanislaus County Department of Ennvironmental Protection
Telephone: 209-525-6751
Last EDR Contact: 10/16/2017
Next Scheduled EDR Contact: 01/29/2018
Data Release Frequency: Varies

SUTTER COUNTY:

Underground Storage Tanks
Underground storage tank sites located in Sutter county.

Date of Government Version: 08/31/2017
Date Data Arrived at EDR: 09/05/2017
Date Made Active in Reports: 11/08/2017
Number of Days to Update: 64

Source: Sutter County Department of Agriculture
Telephone: 530-822-7500
Last EDR Contact: 12/01/2017
Next Scheduled EDR Contact: 03/19/2018
Data Release Frequency: Semi-Annually

TEHAMA COUNTY:

CUPA Facility List
Cupa facilities

Date of Government Version: 07/19/2017
Date Data Arrived at EDR: 08/11/2017
Date Made Active in Reports: 10/16/2017
Number of Days to Update: 66

Source: Tehama County Department of Environmental Health
Telephone: 530-527-8020
Last EDR Contact: 11/14/2017
Next Scheduled EDR Contact: 02/19/2018
Data Release Frequency: Varies

TRINITY COUNTY:

CUPA Facility List
Cupa facility list

Date of Government Version: 10/23/2017
Date Data Arrived at EDR: 10/24/2017
Date Made Active in Reports: 11/16/2017
Number of Days to Update: 23

Source: Department of Toxic Substances Control
Telephone: 760-352-0381
Last EDR Contact: 10/23/2017
Next Scheduled EDR Contact: 02/05/2018
Data Release Frequency: Varies

TULARE COUNTY:

CUPA Facility List
Cupa program facilities

Date of Government Version: 09/27/2017
Date Data Arrived at EDR: 09/28/2017
Date Made Active in Reports: 10/16/2017
Number of Days to Update: 18

Source: Tulare County Environmental Health Services Division
Telephone: 559-624-7400
Last EDR Contact: 12/01/2017
Next Scheduled EDR Contact: 02/19/2018
Data Release Frequency: Varies

TUOLUMNE COUNTY:

CUPA Facility List
Cupa facility list

Date of Government Version: 10/24/2017
Date Data Arrived at EDR: 10/25/2017
Date Made Active in Reports: 11/16/2017
Number of Days to Update: 22

Source: Divison of Environmental Health
Telephone: 209-533-5633
Last EDR Contact: 10/23/2017
Next Scheduled EDR Contact: 02/05/2018
Data Release Frequency: Varies

VENTURA COUNTY:

Business Plan, Hazardous Waste Producers, and Operating Underground Tanks
The BWT list indicates by site address whether the Environmental Health Division has Business Plan (B), Waste Producer (W), and/or Underground Tank (T) information.

Date of Government Version: 06/26/2017
Date Data Arrived at EDR: 08/03/2017
Date Made Active in Reports: 10/16/2017
Number of Days to Update: 74

Source: Ventura County Environmental Health Division
Telephone: 805-654-2813
Last EDR Contact: 10/23/2017
Next Scheduled EDR Contact: 02/05/2018
Data Release Frequency: Quarterly

Inventory of Illegal Abandoned and Inactive Sites
Ventura County Inventory of Closed, Illegal Abandoned, and Inactive Sites.

Date of Government Version: 12/01/2011
Date Data Arrived at EDR: 12/01/2011
Date Made Active in Reports: 01/19/2012
Number of Days to Update: 49

Source: Environmental Health Division
Telephone: 805-654-2813
Last EDR Contact: 09/27/2017
Next Scheduled EDR Contact: 01/15/2018
Data Release Frequency: Annually

Listing of Underground Tank Cleanup Sites
Ventura County Underground Storage Tank Cleanup Sites (LUST).

Date of Government Version: 05/29/2008
Date Data Arrived at EDR: 06/24/2008
Date Made Active in Reports: 07/31/2008
Number of Days to Update: 37

Source: Environmental Health Division
Telephone: 805-654-2813
Last EDR Contact: 11/08/2017
Next Scheduled EDR Contact: 02/26/2018
Data Release Frequency: Quarterly

Medical Waste Program List
To protect public health and safety and the environment from potential exposure to disease causing agents, the Environmental Health Division Medical Waste Program regulates the generation, handling, storage, treatment and disposal of medical waste throughout the County.

Date of Government Version: 06/26/2017
Date Data Arrived at EDR: 08/03/2017
Date Made Active in Reports: 10/17/2017
Number of Days to Update: 75

Source: Ventura County Resource Management Agency
Telephone: 805-654-2813
Last EDR Contact: 10/23/2017
Next Scheduled EDR Contact: 02/05/2018
Data Release Frequency: Quarterly

Underground Tank Closed Sites List
Ventura County Operating Underground Storage Tank Sites (UST)/Underground Tank Closed Sites List.

Date of Government Version: 08/28/2017
Date Data Arrived at EDR: 09/12/2017
Date Made Active in Reports: 09/21/2017
Number of Days to Update: 9

Source: Environmental Health Division
Telephone: 805-654-2813
Last EDR Contact: 09/12/2017
Next Scheduled EDR Contact: 12/25/2017
Data Release Frequency: Quarterly

YOLO COUNTY:

Underground Storage Tank Comprehensive Facility Report
Underground storage tank sites located in Yolo county.

Date of Government Version: 09/27/2017
Date Data Arrived at EDR: 10/02/2017
Date Made Active in Reports: 11/14/2017
Number of Days to Update: 43

Source: Yolo County Department of Health
Telephone: 530-666-8646
Last EDR Contact: 09/27/2017
Next Scheduled EDR Contact: 01/15/2018
Data Release Frequency: Annually

YUBA COUNTY:

CUPA Facility List
CUPA facility listing for Yuba County.

Date of Government Version: 11/08/2017
Date Data Arrived at EDR: 11/10/2017
Date Made Active in Reports: 11/16/2017
Number of Days to Update: 6

Source: Yuba County Environmental Health Department
Telephone: 530-749-7523
Last EDR Contact: 10/25/2017
Next Scheduled EDR Contact: 02/12/2018
Data Release Frequency: Varies

OTHER DATABASE(S)

Depending on the geographic area covered by this report, the data provided in these specialty databases may or may not be complete. For example, the existence of wetlands information data in a specific report does not mean that all wetlands in the area covered by the report are included. Moreover, the absence of any reported wetlands information does not necessarily mean that wetlands do not exist in the area covered by the report.

CT MANIFEST: Hazardous Waste Manifest Data
Facility and manifest data. Manifest is a document that lists and tracks hazardous waste from the generator through transporters to a tsd facility.

Date of Government Version: 07/28/2017
Date Data Arrived at EDR: 08/18/2017
Date Made Active in Reports: 11/14/2017
Number of Days to Update: 88

Source: Department of Energy & Environmental Protection
Telephone: 860-424-3375
Last EDR Contact: 11/14/2017
Next Scheduled EDR Contact: 02/26/2018
Data Release Frequency: No Update Planned

NJ MANIFEST: Manifest Information
Hazardous waste manifest information.

Date of Government Version: 12/31/2016
Date Data Arrived at EDR: 04/11/2017
Date Made Active in Reports: 07/27/2017
Number of Days to Update: 107

Source: Department of Environmental Protection
Telephone: N/A
Last EDR Contact: 10/05/2017
Next Scheduled EDR Contact: 01/22/2018
Data Release Frequency: Annually

NY MANIFEST: Facility and Manifest Data
Manifest is a document that lists and tracks hazardous waste from the generator through transporters to a TSD facility.

Date of Government Version: 10/01/2017
Date Data Arrived at EDR: 11/01/2017
Date Made Active in Reports: 11/13/2017
Number of Days to Update: 12

Source: Department of Environmental Conservation
Telephone: 518-402-8651
Last EDR Contact: 11/01/2017
Next Scheduled EDR Contact: 02/12/2018
Data Release Frequency: Quarterly

PA MANIFEST: Manifest Information
Hazardous waste manifest information.

Date of Government Version: 12/31/2016
Date Data Arrived at EDR: 07/25/2017
Date Made Active in Reports: 09/25/2017
Number of Days to Update: 62

Source: Department of Environmental Protection
Telephone: 717-783-8990
Last EDR Contact: 10/16/2017
Next Scheduled EDR Contact: 01/29/2018
Data Release Frequency: Annually

RI MANIFEST: Manifest information
Hazardous waste manifest information

Date of Government Version: 12/31/2013
Date Data Arrived at EDR: 06/19/2015
Date Made Active in Reports: 07/15/2015
Number of Days to Update: 26

Source: Department of Environmental Management
Telephone: 401-222-2797
Last EDR Contact: 11/16/2017
Next Scheduled EDR Contact: 03/05/2018
Data Release Frequency: Annually

WI MANIFEST: Manifest Information
Hazardous waste manifest information.

Date of Government Version: 12/31/2016
Date Data Arrived at EDR: 04/13/2017
Date Made Active in Reports: 07/14/2017
Number of Days to Update: 92

Source: Department of Natural Resources
Telephone: N/A
Last EDR Contact: 09/11/2017
Next Scheduled EDR Contact: 12/25/2017
Data Release Frequency: Annually

Oil/Gas Pipelines
Source: PennWell Corporation
Petroleum Bundle (Crude Oil, Refined Products, Petrochemicals, Gas Liquids (LPG/NGL), and Specialty Gases (Miscellaneous)) N = Natural Gas Bundle (Natural Gas, Gas Liquids (LPG/NGL), and Specialty Gases (Miscellaneous)). This map includes information copyrighted by PennWell Corporation. This information is provided on a best effort basis and PennWell Corporation does not guarantee its accuracy nor warrant its fitness for any particular purpose. Such information has been reprinted with the permission of PennWell.

Electric Power Transmission Line Data
Source: PennWell Corporation
This map includes information copyrighted by PennWell Corporation. This information is provided on a best effort basis and PennWell Corporation does not guarantee its accuracy nor warrant its fitness for any particular purpose. Such information has been reprinted with the permission of PennWell.

Sensitive Receptors: There are individuals deemed sensitive receptors due to their fragile immune systems and special sensitivity to environmental discharges. These sensitive receptors typically include the elderly, the sick, and children. While the location of all sensitive receptors cannot be determined, EDR indicates those buildings and facilities - schools, daycares, hospitals, medical centers, and nursing homes - where individuals who are sensitive receptors are likely to be located.

AHA Hospitals:
Source: American Hospital Association, Inc.
Telephone: 312-280-5991
The database includes a listing of hospitals based on the American Hospital Association's annual survey of hospitals.

Medical Centers: Provider of Services Listing
Source: Centers for Medicare & Medicaid Services
Telephone: 410-786-3000
A listing of hospitals with Medicare provider number, produced by Centers of Medicare & Medicaid Services, a federal agency within the U.S. Department of Health and Human Services.

Nursing Homes
Source: National Institutes of Health
Telephone: 301-594-6248
Information on Medicare and Medicaid certified nursing homes in the United States.

Public Schools
Source: National Center for Education Statistics
Telephone: 202-502-7300
The National Center for Education Statistics' primary database on elementary and secondary public education in the United States. It is a comprehensive, annual, national statistical database of all public elementary and secondary schools and school districts, which contains data that are comparable across all states.

Private Schools
Source: National Center for Education Statistics
Telephone: 202-502-7300
The National Center for Education Statistics' primary database on private school locations in the United States.

Daycare Centers: Licensed Facilities
Source: Department of Social Services
Telephone: 916-657-4041

Flood Zone Data: This data was obtained from the Federal Emergency Management Agency (FEMA). It depicts 100-year and 500-year flood zones as defined by FEMA. It includes the National Flood Hazard Layer (NFHL) which incorporates Flood Insurance Rate Map (FIRM) data and Q3 data from FEMA in areas not covered by NFHL.
Source: FEMA
Telephone: 877-336-2627
Date of Government Version: 2003, 2015

NWI: National Wetlands Inventory. This data, available in select counties across the country, was obtained by EDR in 2002, 2005 and 2010 from the U.S. Fish and Wildlife Service.

State Wetlands Data: Wetland Inventory
Source: Department of Fish & Game
Telephone: 916-445-0411

Current USGS 7.5 Minute Topographic Map
Source: U.S. Geological Survey

STREET AND ADDRESS INFORMATION

© 2015 TomTom North America, Inc. All rights reserved. This material is proprietary and the subject of copyright protection and other intellectual property rights owned by or licensed to Tele Atlas North America, Inc. The use of this material is subject to the terms of a license agreement. You will be held liable for any unauthorized copying or disclosure of this material.

GEOCHECK ®- PHYSICAL SETTING SOURCE ADDENDUM

TARGET PROPERTY ADDRESS

ANAHEIM BOULEVARD PROPERTY
1122 NORTH ANAHEIM BOULEVARD
ANAHEIM, CA 92801

TARGET PROPERTY COORDINATES

Latitude (North):	33.849189 - 33˚ 50' 57.08''
Longitude (West):	117.918789 - 117˚ 55' 7.64''
Universal Tranverse Mercator:	Zone 11
UTM X (Meters):	414998.9
UTM Y (Meters):	3745620.2
Elevation:	158 ft. above sea level

USGS TOPOGRAPHIC MAP

Target Property Map:	5641294 ANAHEIM, CA
Version Date:	2012

EDR's GeoCheck Physical Setting Source Addendum is provided to assist the environmental professional in forming an opinion about the impact of potential contaminant migration.

Assessment of the impact of contaminant migration generally has two principal investigative components:

1. Groundwater flow direction, and
2. Groundwater flow velocity.

Groundwater flow direction may be impacted by surface topography, hydrology, hydrogeology, characteristics of the soil, and nearby wells. Groundwater flow velocity is generally impacted by the nature of the geologic strata.

GEOCHECK® - PHYSICAL SETTING SOURCE SUMMARY

GROUNDWATER FLOW DIRECTION INFORMATION

Groundwater flow direction for a particular site is best determined by a qualified environmental professional using site-specific well data. If such data is not reasonably ascertainable, it may be necessary to rely on other sources of information, such as surface topographic information, hydrologic information, hydrogeologic data collected on nearby properties, and regional groundwater flow information (from deep aquifers).

TOPOGRAPHIC INFORMATION

Surface topography may be indicative of the direction of surficial groundwater flow. This information can be used to assist the environmental professional in forming an opinion about the impact of nearby contaminated properties or, should contamination exist on the target property, what downgradient sites might be impacted.

TARGET PROPERTY TOPOGRAPHY

General Topographic Gradient: General WSW

SURROUNDING TOPOGRAPHY: ELEVATION PROFILES

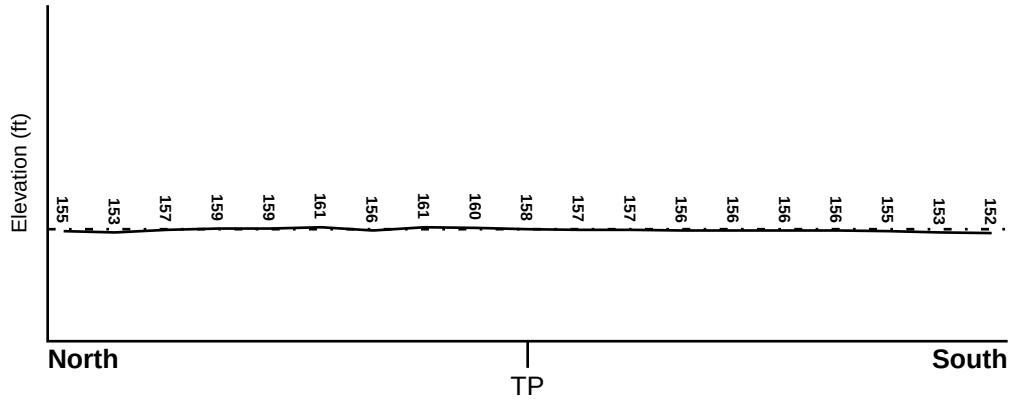

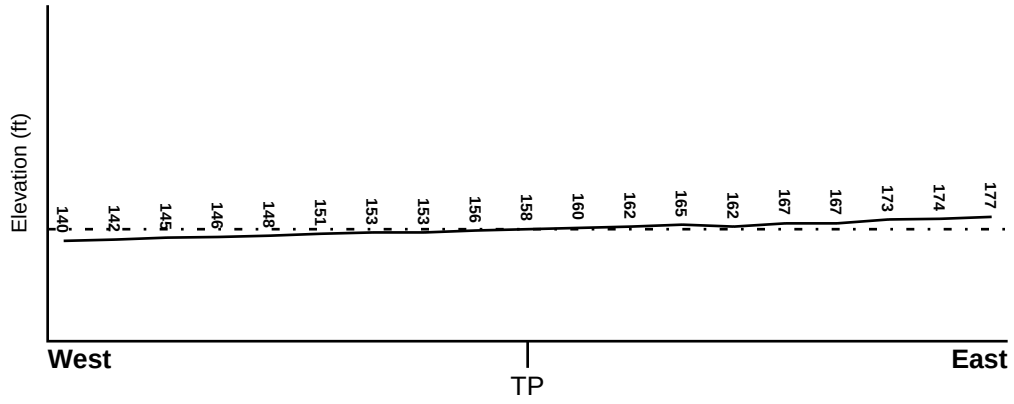

Target Property Elevation: 158 ft.

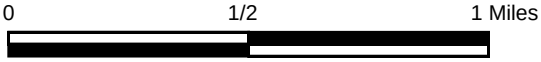

Source: Topography has been determined from the USGS 7.5' Digital Elevation Model and should be evaluated on a relative (not an absolute) basis. Relative elevation information between sites of close proximity should be field verified.

GEOCHECK® - PHYSICAL SETTING SOURCE SUMMARY

HYDROLOGIC INFORMATION

Surface water can act as a hydrologic barrier to groundwater flow. Such hydrologic information can be used to assist the environmental professional in forming an opinion about the impact of nearby contaminated properties or, should contamination exist on the target property, what downgradient sites might be impacted.

Refer to the Physical Setting Source Map following this summary for hydrologic information (major waterways and bodies of water).

FEMA FLOOD ZONE

Flood Plain Panel at Target Property	FEMA Source Type
06059C0131J	FEMA FIRM Flood data

Additional Panels in search area:	FEMA Source Type
06059C0132J	FEMA FIRM Flood data
06059C0133J	FEMA FIRM Flood data
06059C0014E	FEMA Q3 Flood data

NATIONAL WETLAND INVENTORY

NWI Quad at Target Property	NWI Electronic Data Coverage
ANAHEIM	YES - refer to the Overview Map and Detail Map

HYDROGEOLOGIC INFORMATION

Hydrogeologic information obtained by installation of wells on a specific site can often be an indicator of groundwater flow direction in the immediate area. Such hydrogeologic information can be used to assist the environmental professional in forming an opinion about the impact of nearby contaminated properties or, should contamination exist on the target property, what downgradient sites might be impacted.

Site-Specific Hydrogeological Data*:

Search Radius:	1.25 miles
Location Relative to TP:	1/8 - 1/4 Mile NNW
Site Name:	Inmont Corp
Site EPA ID Number:	CAD001868652
Groundwater Flow Direction:	South-Southwest
Inferred Depth to Water:	108 feet.
Hydraulic Connection:	Aquifers underlying the site are hydraulically connected.
Sole Source Aquifer:	No information about a sole source aquifer is available
Data Quality:	Information is inferred in the CERCLIS investigation report(s)

AQUIFLOW®

Search Radius: 1.000 Mile.

EDR has developed the AQUIFLOW Information System to provide data on the general direction of groundwater flow at specific points. EDR has reviewed reports submitted by environmental professionals to regulatory authorities at select sites and has extracted the date of the report, groundwater flow direction as determined hydrogeologically, and the depth to water table.

MAP ID	LOCATION FROM TP	GENERAL DIRECTION GROUNDWATER FLOW

* ©1996 Site--specific hydrogeological data gathered by CERCLIS Alerts, Inc., Bainbridge Island, WA. All rights reserved. All of the information and opinions presented are those of the cited EPA report(s), which were completed under a Comprehensive Environmental Response Compensation and Liability Information System (CERCLIS) investigation.

GEOCHECK® - PHYSICAL SETTING SOURCE SUMMARY

MAP ID	LOCATION FROM TP	GENERAL DIRECTION GROUNDWATER FLOW
12	1/4 - 1/2 Mile NNE	SSE
13	1/4 - 1/2 Mile WNW	SW
15	1/4 - 1/2 Mile ENE	Not Reported
16	1/4 - 1/2 Mile ESE	WSW
20	1/4 - 1/2 Mile ESE	SSW
22	1/2 - 1 Mile NNW	Not Reported
F25	1/2 - 1 Mile North	SW
F26	1/2 - 1 Mile North	SW
34	1/2 - 1 Mile SSE	Not Reported
35	1/2 - 1 Mile NE	SW
1G	1/2 - 1 Mile NE	SW
2G	1/2 - 1 Mile North	SW
3G	1/2 - 1 Mile North	SW
4G	1/2 - 1 Mile NNW	Not Reported
5G	1/4 - 1/2 Mile NNE	SSE
6G	1/4 - 1/2 Mile ENE	Not Reported
7G	1/4 - 1/2 Mile WNW	SW
10G	1/4 - 1/2 Mile ESE	WSW
11G	1/4 - 1/2 Mile ESE	SSW
12G	1/2 - 1 Mile SSE	Not Reported

For additional site information, refer to Physical Setting Source Map Findings.

GEOCHECK® - PHYSICAL SETTING SOURCE SUMMARY

GROUNDWATER FLOW VELOCITY INFORMATION

Groundwater flow velocity information for a particular site is best determined by a qualified environmental professional using site specific geologic and soil strata data. If such data are not reasonably ascertainable, it may be necessary to rely on other sources of information, including geologic age identification, rock stratigraphic unit and soil characteristics data collected on nearby properties and regional soil information. In general, contaminant plumes move more quickly through sandy-gravelly types of soils than silty-clayey types of soils.

GEOLOGIC INFORMATION IN GENERAL AREA OF TARGET PROPERTY

Geologic information can be used by the environmental professional in forming an opinion about the relative speed at which contaminant migration may be occurring.

ROCK STRATIGRAPHIC UNIT

Era:	Cenozoic
System:	Quaternary
Series:	Quaternary
Code:	Q *(decoded above as Era, System & Series)*

GEOLOGIC AGE IDENTIFICATION

Category: Stratifed Sequence

Geologic Age and Rock Stratigraphic Unit Source: P.G. Schruben, R.E. Arndt and W.J. Bawiec, Geology of the Conterminous U.S. at 1:2,500,000 Scale - a digital representation of the 1974 P.B. King and H.M. Beikman Map, USGS Digital Data Series DDS - 11 (1994).

SSURGO SOIL MAP - 05127649.2r



Target Property
SSURGO Soil
Water

0 1/16 1/8 1/4 Miles

N

SITE NAME:	Anaheim Boulevard Property	CLIENT:	AECOM
ADDRESS:	1122 North Anaheim Boulevard Anaheim CA 92801	CONTACT:	Robert Solby
LAT/LONG:	33.849189 / 117.918789	INQUIRY #:	05127649.2r
		DATE:	December 05, 2017 2:28 pm

Copyright © 2017 EDR, Inc. © 2015 TomTom Rel. 2015.

GEOCHECK® - PHYSICAL SETTING SOURCE SUMMARY

DOMINANT SOIL COMPOSITION IN GENERAL AREA OF TARGET PROPERTY

The U.S. Department of Agriculture's (USDA) Soil Conservation Service (SCS) leads the National Cooperative Soil Survey (NCSS) and is responsible for collecting, storing, maintaining and distributing soil survey information for privately owned lands in the United States. A soil map in a soil survey is a representation of soil patterns in a landscape. The following information is based on Soil Conservation Service SSURGO data.

Soil Map ID: 1

Soil Component Name: METZ

Soil Surface Texture: loamy sand

Hydrologic Group: Class A - High infiltration rates. Soils are deep, well drained to excessively drained sands and gravels.

Soil Drainage Class: Somewhat excessively drained

Hydric Status: Not hydric

Corrosion Potential - Uncoated Steel: High

Depth to Bedrock Min: > 0 inches

Depth to Watertable Min: > 0 inches

Soil Layer Information							
	Boundary			Classification		Saturated hydraulic conductivity micro m/sec	Soil Reaction (pH)
Layer	Upper	Lower	Soil Texture Class	AASHTO Group	Unified Soil		
1	0 inches	16 inches	loamy sand	Not reported	Not reported	Max: 141 Min: 42	Max: 8.4 Min: 6.6
2	16 inches	40 inches	stratified sand to sandy clay loam	Not reported	Not reported	Max: 14 Min: 4	Max: 8.4 Min: 6.6
3	40 inches	46 inches	silt loam	Not reported	Not reported	Max: 14 Min: 4	Max: 8.4 Min: 6.6
4	46 inches	59 inches	stratified sandy clay loam	Not reported	Not reported	Max: 14.11 Min: 1	Max: 8.4 Min: 6.6

Soil Map ID: 2

Soil Component Name: METZ

Soil Surface Texture: loamy sand

Hydrologic Group: Class A - High infiltration rates. Soils are deep, well drained to excessively drained sands and gravels.

Soil Drainage Class: Somewhat excessively drained

Hydric Status: Not hydric

Corrosion Potential - Uncoated Steel: High

Depth to Bedrock Min: > 0 inches

Depth to Watertable Min: > 0 inches

Soil Layer Information							
	Boundary			Classification		Saturated hydraulic conductivity micro m/sec	Soil Reaction (pH)
Layer	Upper	Lower	Soil Texture Class	AASHTO Group	Unified Soil		
1	0 inches	16 inches	loamy sand	Granular materials (35 pct. or less passing No. 200), Silty, or Clayey Gravel and Sand.	COARSE-GRAINED SOILS, Sands, Sands with fines, Silty Sand.	Max: 14 Min: 4	Max: 8.4 Min: 6.6
2	16 inches	62 inches	stratified sand to fine sandy loam	Granular materials (35 pct. or less passing No. 200), Silty, or Clayey Gravel and Sand.	COARSE-GRAINED SOILS, Sands, Sands with fines, Silty Sand.	Max: 14 Min: 4	Max: 8.4 Min: 6.6

Soil Map ID: 3

Soil Component Name: SAN EMIGDIO

Soil Surface Texture: fine sandy loam

Hydrologic Group: Class B - Moderate infiltration rates. Deep and moderately deep, moderately well and well drained soils with moderately coarse textures.

Soil Drainage Class: Well drained

Hydric Status: Not hydric

Corrosion Potential - Uncoated Steel: High

Depth to Bedrock Min: > 0 inches

Depth to Watertable Min: > 0 inches

GEOCHECK® - PHYSICAL SETTING SOURCE SUMMARY

Soil Layer Information							
	Boundary			Classification		Saturated hydraulic conductivity micro m/sec	Soil Reaction (pH)
Layer	Upper	Lower	Soil Texture Class	AASHTO Group	Unified Soil		
1	0 inches	7 inches	fine sandy loam	Not reported	Not reported	Max: 42 Min: 14	Max: 8.4 Min: 7.9
2	7 inches	61 inches	stratified gravelly loamy coarse sand to very fine sandy loam	Not reported	Not reported	Max: 42 Min: 14	Max: 8.4 Min: 7.9

LOCAL / REGIONAL WATER AGENCY RECORDS

EDR Local/Regional Water Agency records provide water well information to assist the environmental professional in assessing sources that may impact ground water flow direction, and in forming an opinion about the impact of contaminant migration on nearby drinking water wells.

WELL SEARCH DISTANCE INFORMATION

DATABASE	SEARCH DISTANCE (miles)
Federal USGS	1.000
Federal FRDS PWS	Nearest PWS within 1 mile
State Database	1.000

FEDERAL USGS WELL INFORMATION

MAP ID	WELL ID	LOCATION FROM TP
27	USGS40000138561	1/2 - 1 Mile WSW

FEDERAL FRDS PUBLIC WATER SUPPLY SYSTEM INFORMATION

MAP ID	WELL ID	LOCATION FROM TP
36	CA3010001	1/2 - 1 Mile SSE

Note: PWS System location is not always the same as well location.

STATE DATABASE WELL INFORMATION

MAP ID	WELL ID	LOCATION FROM TP

GEOCHECK® - PHYSICAL SETTING SOURCE SUMMARY

STATE DATABASE WELL INFORMATION

MAP ID	WELL ID	LOCATION FROM TP
A1	5102	0 - 1/8 Mile NE
A2	5101	0 - 1/8 Mile NE
A3	5100	0 - 1/8 Mile NE
A4	5105	0 - 1/8 Mile NE
A5	5104	0 - 1/8 Mile NE
A6	5103	0 - 1/8 Mile NE
A7	5097	0 - 1/8 Mile NE
A8	5096	0 - 1/8 Mile NE
B9	CADW60000020973	1/8 - 1/4 Mile East
B10	CADW60000020974	1/8 - 1/4 Mile East
11	CADW60000020972	1/4 - 1/2 Mile NE
C14	CADW60000020975	1/4 - 1/2 Mile West
C17	5106	1/4 - 1/2 Mile WSW
D18	CADW60000000883	1/4 - 1/2 Mile East
D19	CADW60000000884	1/4 - 1/2 Mile East
21	CADW60000000224	1/2 - 1 Mile WSW
G28	22980	1/2 - 1 Mile North
G29	3831	1/2 - 1 Mile North
H30	5099	1/2 - 1 Mile West
H31	5098	1/2 - 1 Mile West
H32	5118	1/2 - 1 Mile West
H33	5117	1/2 - 1 Mile West

OTHER STATE DATABASE INFORMATION

STATE OIL/GAS WELL INFORMATION

MAP ID	WELL ID	LOCATION FROM TP
1	CAOG11000217969	1/8 - 1/4 Mile ENE

PHYSICAL SETTING SOURCE MAP - 05127649.2r

County Boundary
Major Roads
Contour Lines
Earthquake Fault Lines
Earthquake epicenter, Richter 5 or greater
Water Wells
Public Water Supply Wells
Cluster of Multiple Icons

0 1/4 1/2 1 Miles

Groundwater Flow Direction
Indeterminate Groundwater Flow at Location
Groundwater Flow Varies at Location
Closest Hydrogeological Data
Oil, gas or related wells

N

SITE NAME:	Anaheim Boulevard Property	CLIENT:	AECOM
ADDRESS:	1122 North Anaheim Boulevard Anaheim CA 92801	CONTACT:	Robert Solby
LAT/LONG:	33.849189 / 117.918789	INQUIRY #:	05127649.2r
		DATE:	December 05, 2017 2:27 pm

Copyright © 2017 EDR, Inc. © 2015 TomTom Rel. 2015.

Map ID Direction Distance Elevation	Database	EDR ID Number
A1 **NE** **0 - 1/8 Mile** **Higher**	**CA WELLS**	**5102**

Water System Information:

Prime Station Code:	04S/10W-04R04 S	User ID:	TEE
FRDS Number:	3010010012	County:	Orange
District Number:	08	Station Type:	WELL/AMBNT/MUN/INTAKE/SUPPLY
Water Type:	Well/Groundwater	Well Status:	Active Raw
Source Lat/Long:	335100.0 1175500.0	Precision:	Undefined
Source Name:	WELL 06		
System Number:	3010010		
System Name:	City of Fullerton		
Organization That Operates System:			
	303 W. Commonwealth		
	Fullerton, CA 92632		
Pop Served:	117420	Connections:	28077
Area Served:	FULLERTON		
Sample Collected:	13-DEC-16	Findings:	0.69 UG/L
Chemical:	TRICHLOROETHYLENE		
Sample Collected:	24-JAN-17	Findings:	0.58 UG/L
Chemical:	TRICHLOROETHYLENE		
Sample Collected:	15-FEB-17	Findings:	2.12 MG/L
Chemical:	NITRATE (AS N)		
Sample Collected:	07-NOV-13	Findings:	1.1 UG/L
Chemical:	TRICHLOROETHYLENE		
Sample Collected:	07-NOV-13	Findings:	13.3 MG/L
Chemical:	NITRATE (AS NO3)		
Sample Collected:	07-NOV-13	Findings:	0.25 UG/L
Chemical:	TOTAL TRIHALOMETHANES		
Sample Collected:	07-NOV-13	Findings:	3010. MG/L
Chemical:	NITRATE + NITRITE (AS N)		
Sample Collected:	11-FEB-14	Findings:	0.7 UG/L
Chemical:	TRICHLOROETHYLENE		
Sample Collected:	11-FEB-14	Findings:	14. MG/L
Chemical:	NITRATE (AS NO3)		
Sample Collected:	15-FEB-17	Findings:	0.5 UG/L
Chemical:	TOTAL TRIHALOMETHANES		
Sample Collected:	15-FEB-17	Findings:	2.13 MG/L
Chemical:	NITRATE + NITRITE (AS N)		
Sample Collected:	21-FEB-17	Findings:	0.66 UG/L
Chemical:	TRICHLOROETHYLENE		
Sample Collected:	21-MAR-17	Findings:	0.6 UG/L
Chemical:	TRICHLOROETHYLENE		

Sample Collected:	11-FEB-14	Findings:	0.25 UG/L
Chemical:	TOTAL TRIHALOMETHANES		
Sample Collected:	11-FEB-14	Findings:	3170. MG/L
Chemical:	NITRATE + NITRITE (AS N)		
Sample Collected:	02-JUN-14	Findings:	1.1 UG/L
Chemical:	TRICHLOROETHYLENE		
Sample Collected:	02-JUN-14	Findings:	15.5 MG/L
Chemical:	NITRATE (AS NO3)		
Sample Collected:	02-JUN-14	Findings:	0.25 UG/L
Chemical:	TOTAL TRIHALOMETHANES		
Sample Collected:	02-JUN-14	Findings:	3490. MG/L
Chemical:	NITRATE + NITRITE (AS N)		
Sample Collected:	04-MAY-17	Findings:	2.27 MG/L
Chemical:	NITRATE (AS N)		
Sample Collected:	04-MAY-17	Findings:	2.27 MG/L
Chemical:	NITRATE + NITRITE (AS N)		
Sample Collected:	16-MAY-17	Findings:	0.8 UG/L
Chemical:	TRICHLOROETHYLENE		
Sample Collected:	05-AUG-14	Findings:	1.1 UG/L
Chemical:	TRICHLOROETHYLENE		
Sample Collected:	05-AUG-14	Findings:	17.4 MG/L
Chemical:	NITRATE (AS NO3)		
Sample Collected:	05-AUG-14	Findings:	0.25 UG/L
Chemical:	TOTAL TRIHALOMETHANES		
Sample Collected:	05-AUG-14	Findings:	3930. MG/L
Chemical:	NITRATE + NITRITE (AS N)		
Sample Collected:	05-AUG-14	Findings:	1.28 PCI/L
Chemical:	GROSS ALPHA COUNTING ERROR		
Sample Collected:	05-AUG-14	Findings:	0.518 PCI/L
Chemical:	RADIUM 228 COUNTING ERROR		
Sample Collected:	05-AUG-14	Findings:	2.22 PCI/L
Chemical:	URANIUM (PCI/L)		
Sample Collected:	05-AUG-14	Findings:	1.05 PCI/L
Chemical:	URANIUM COUNTING ERROR		
Sample Collected:	05-AUG-14	Findings:	1.11 PCI/L
Chemical:	GROSS ALPHA MDA95		
Sample Collected:	05-AUG-14	Findings:	0.3 PCI/L
Chemical:	URANIUM MDA95		
Sample Collected:	05-AUG-14	Findings:	0.2 PCI/L
Chemical:	RADIUM 228 MDA95		
Sample Collected:	05-AUG-14	Findings:	3.3e-002 PCI/L
Chemical:	RA-226 FOR CWS OR TOTAL RA FOR NTNC BY 903.0		
Sample Collected:	05-AUG-14	Findings:	0.192 PCI/L
Chemical:	RA-226 OR TOTAL RA BY 903.0 C.E.		

Sample Collected:	05-AUG-14	Findings:	0.418 PCI/L
Chemical:	RADIUM, TOTAL, MDA95-NTNC ONLY, BY 903.0		
Sample Collected:	13-JUN-17	Findings:	0.8 UG/L
Chemical:	TRICHLOROETHYLENE		
Sample Collected:	05-NOV-14	Findings:	1.3 UG/L
Chemical:	TRICHLOROETHYLENE		
Sample Collected:	05-NOV-14	Findings:	16.36 MG/L
Chemical:	NITRATE (AS NO3)		
Sample Collected:	05-NOV-14	Findings:	0.25 UG/L
Chemical:	TOTAL TRIHALOMETHANES		
Sample Collected:	05-NOV-14	Findings:	3700. MG/L
Chemical:	NITRATE + NITRITE (AS N)		
Sample Collected:	17-FEB-15	Findings:	1.4 UG/L
Chemical:	TRICHLOROETHYLENE		
Sample Collected:	17-FEB-15	Findings:	16.5 MG/L
Chemical:	NITRATE (AS NO3)		
Sample Collected:	17-FEB-15	Findings:	0.25 UG/L
Chemical:	TOTAL TRIHALOMETHANES		
Sample Collected:	17-FEB-15	Findings:	3720. MG/L
Chemical:	NITRATE + NITRITE (AS N)		
Sample Collected:	04-MAY-15	Findings:	1.1 UG/L
Chemical:	TRICHLOROETHYLENE		
Sample Collected:	04-MAY-15	Findings:	16.7 MG/L
Chemical:	NITRATE (AS NO3)		
Sample Collected:	04-MAY-15	Findings:	0.25 UG/L
Chemical:	TOTAL TRIHALOMETHANES		
Sample Collected:	04-MAY-15	Findings:	3780. MG/L
Chemical:	NITRATE + NITRITE (AS N)		
Sample Collected:	05-AUG-15	Findings:	0.9 UG/L
Chemical:	TRICHLOROETHYLENE		
Sample Collected:	05-AUG-15	Findings:	15. MG/L
Chemical:	NITRATE (AS NO3)		
Sample Collected:	05-AUG-15	Findings:	0.25 UG/L
Chemical:	TOTAL TRIHALOMETHANES		
Sample Collected:	05-AUG-15	Findings:	3390. MG/L
Chemical:	NITRATE + NITRITE (AS N)		
Sample Collected:	04-NOV-15	Findings:	0.8 UG/L
Chemical:	TRICHLOROETHYLENE		
Sample Collected:	04-NOV-15	Findings:	13.37 MG/L
Chemical:	NITRATE (AS NO3)		
Sample Collected:	04-NOV-15	Findings:	0.25 UG/L
Chemical:	TOTAL TRIHALOMETHANES		
Sample Collected:	04-NOV-15	Findings:	3.02 MG/L
Chemical:	NITRATE + NITRITE (AS N)		

Sample Collected:	17-NOV-15	Findings:	0.65 UG/L
Chemical:	TRICHLOROETHYLENE		
Sample Collected:	08-DEC-15	Findings:	0.56 UG/L
Chemical:	TETRACHLOROETHYLENE		
Sample Collected:	08-DEC-15	Findings:	0.63 UG/L
Chemical:	TRICHLOROETHYLENE		
Sample Collected:	19-JAN-16	Findings:	0.53 UG/L
Chemical:	TETRACHLOROETHYLENE		
Sample Collected:	19-JAN-16	Findings:	0.67 UG/L
Chemical:	TRICHLOROETHYLENE		
Sample Collected:	03-FEB-16	Findings:	730. US
Chemical:	SPECIFIC CONDUCTANCE		
Sample Collected:	03-FEB-16	Findings:	7.6
Chemical:	PH, LABORATORY		
Sample Collected:	03-FEB-16	Findings:	141. MG/L
Chemical:	ALKALINITY (TOTAL) AS CACO3		
Sample Collected:	03-FEB-16	Findings:	141. MG/L
Chemical:	BICARBONATE ALKALINITY		
Sample Collected:	03-FEB-16	Findings:	2.72 MG/L
Chemical:	NITRATE (AS N)		
Sample Collected:	03-FEB-16	Findings:	204. MG/L
Chemical:	HARDNESS (TOTAL) AS CACO3		
Sample Collected:	03-FEB-16	Findings:	62.3 MG/L
Chemical:	CALCIUM		
Sample Collected:	03-FEB-16	Findings:	11.8 MG/L
Chemical:	MAGNESIUM		
Sample Collected:	03-FEB-16	Findings:	65.7 MG/L
Chemical:	SODIUM		
Sample Collected:	03-FEB-16	Findings:	3.8 MG/L
Chemical:	POTASSIUM		
Sample Collected:	03-FEB-16	Findings:	66.8 MG/L
Chemical:	CHLORIDE		
Sample Collected:	03-FEB-16	Findings:	114. MG/L
Chemical:	SULFATE		
Sample Collected:	03-FEB-16	Findings:	0.54 MG/L
Chemical:	FLUORIDE (F) (NATURAL-SOURCE)		
Sample Collected:	03-FEB-16	Findings:	200. UG/L
Chemical:	BORON		
Sample Collected:	03-FEB-16	Findings:	0.6 UG/L
Chemical:	TRICHLOROETHYLENE		
Sample Collected:	03-FEB-16	Findings:	420. MG/L
Chemical:	TOTAL DISSOLVED SOLIDS		
Sample Collected:	03-FEB-16	Findings:	0.25 UG/L
Chemical:	TOTAL TRIHALOMETHANES		

Sample Collected:	03-FEB-16	Findings:	0.14 MG/L
Chemical:	BROMIDE		
Sample Collected:	03-FEB-16	Findings:	2.72 MG/L
Chemical:	NITRATE + NITRITE (AS N)		
Sample Collected:	16-FEB-16	Findings:	0.51 UG/L
Chemical:	TETRACHLOROETHYLENE		
Sample Collected:	16-FEB-16	Findings:	0.65 UG/L
Chemical:	TRICHLOROETHYLENE		
Sample Collected:	15-MAR-16	Findings:	0.58 UG/L
Chemical:	TETRACHLOROETHYLENE		
Sample Collected:	15-MAR-16	Findings:	0.96 UG/L
Chemical:	TRICHLOROETHYLENE		
Sample Collected:	12-APR-16	Findings:	0.76 UG/L
Chemical:	TRICHLOROETHYLENE		
Sample Collected:	02-MAY-16	Findings:	654. US
Chemical:	SPECIFIC CONDUCTANCE		
Sample Collected:	02-MAY-16	Findings:	7.8
Chemical:	PH, LABORATORY		
Sample Collected:	02-MAY-16	Findings:	138. MG/L
Chemical:	ALKALINITY (TOTAL) AS CACO3		
Sample Collected:	02-MAY-16	Findings:	138. MG/L
Chemical:	BICARBONATE ALKALINITY		
Sample Collected:	02-MAY-16	Findings:	2.69 MG/L
Chemical:	NITRATE (AS N)		
Sample Collected:	02-MAY-16	Findings:	200. MG/L
Chemical:	HARDNESS (TOTAL) AS CACO3		
Sample Collected:	02-MAY-16	Findings:	61.2 MG/L
Chemical:	CALCIUM		
Sample Collected:	02-MAY-16	Findings:	11.5 MG/L
Chemical:	MAGNESIUM		
Sample Collected:	02-MAY-16	Findings:	64.3 MG/L
Chemical:	SODIUM		
Sample Collected:	02-MAY-16	Findings:	3.8 MG/L
Chemical:	POTASSIUM		
Sample Collected:	02-MAY-16	Findings:	65.6 MG/L
Chemical:	CHLORIDE		
Sample Collected:	02-MAY-16	Findings:	109. MG/L
Chemical:	SULFATE		
Sample Collected:	21-FEB-12	Findings:	1.3 UG/L
Chemical:	TRICHLOROETHYLENE		
Sample Collected:	21-FEB-12	Findings:	15.1 MG/L
Chemical:	NITRATE (AS NO3)		
Sample Collected:	21-FEB-12	Findings:	0.25 UG/L
Chemical:	TOTAL TRIHALOMETHANES		

Sample Collected:	21-FEB-12	Findings:	3430. MG/L
Chemical:	NITRATE + NITRITE (AS N)		
Sample Collected:	02-MAY-16	Findings:	210. UG/L
Chemical:	BORON		
Sample Collected:	02-MAY-16	Findings:	3.1 UG/L
Chemical:	VANADIUM		
Sample Collected:	02-MAY-16	Findings:	0.6 UG/L
Chemical:	TRICHLOROETHYLENE		
Sample Collected:	02-MAY-16	Findings:	434. MG/L
Chemical:	TOTAL DISSOLVED SOLIDS		
Sample Collected:	02-MAY-16	Findings:	0.25 UG/L
Chemical:	TOTAL TRIHALOMETHANES		
Sample Collected:	02-MAY-16	Findings:	0.13 MG/L
Chemical:	BROMIDE		
Sample Collected:	16-MAY-12	Findings:	1.1 UG/L
Chemical:	TRICHLOROETHYLENE		
Sample Collected:	16-MAY-12	Findings:	14.9 MG/L
Chemical:	NITRATE (AS NO3)		
Sample Collected:	16-MAY-12	Findings:	3380. MG/L
Chemical:	NITRATE + NITRITE (AS N)		
Sample Collected:	15-AUG-12	Findings:	0.9 UG/L
Chemical:	TRICHLOROETHYLENE		
Sample Collected:	15-AUG-12	Findings:	14.1 MG/L
Chemical:	NITRATE (AS NO3)		
Sample Collected:	02-MAY-16	Findings:	2.7 MG/L
Chemical:	NITRATE + NITRITE (AS N)		
Sample Collected:	10-MAY-16	Findings:	0.75 UG/L
Chemical:	TRICHLOROETHYLENE		
Sample Collected:	18-MAY-16	Findings:	0.6 UG/L
Chemical:	TRICHLOROETHYLENE		
Sample Collected:	15-AUG-12	Findings:	3190. MG/L
Chemical:	NITRATE + NITRITE (AS N)		
Sample Collected:	29-OCT-12	Findings:	1.2 UG/L
Chemical:	TRICHLOROETHYLENE		
Sample Collected:	29-OCT-12	Findings:	13.9 MG/L
Chemical:	NITRATE (AS NO3)		
Sample Collected:	29-OCT-12	Findings:	3140. MG/L
Chemical:	NITRATE + NITRITE (AS N)		
Sample Collected:	18-MAY-16	Findings:	0.25 UG/L
Chemical:	TOTAL TRIHALOMETHANES		
Sample Collected:	14-JUN-16	Findings:	0.66 UG/L
Chemical:	TRICHLOROETHYLENE		
Sample Collected:	19-JUL-16	Findings:	0.65 UG/L
Chemical:	TRICHLOROETHYLENE		

Sample Collected:	04-AUG-16	Findings:	2.44 MG/L
Chemical:	NITRATE (AS N)		
Sample Collected:	13-FEB-13	Findings:	807. US
Chemical:	SPECIFIC CONDUCTANCE		
Sample Collected:	13-FEB-13	Findings:	7.8
Chemical:	PH, LABORATORY		
Sample Collected:	13-FEB-13	Findings:	156. MG/L
Chemical:	ALKALINITY (TOTAL) AS CACO3		
Sample Collected:	13-FEB-13	Findings:	191. MG/L
Chemical:	BICARBONATE ALKALINITY		
Sample Collected:	13-FEB-13	Findings:	0.38 MG/L
Chemical:	TOTAL ORGANIC CARBON (TOC)		
Sample Collected:	13-FEB-13	Findings:	224. MG/L
Chemical:	HARDNESS (TOTAL) AS CACO3		
Sample Collected:	13-FEB-13	Findings:	67.5 MG/L
Chemical:	CALCIUM		
Sample Collected:	13-FEB-13	Findings:	13.5 MG/L
Chemical:	MAGNESIUM		
Sample Collected:	13-FEB-13	Findings:	70.8 MG/L
Chemical:	SODIUM		
Sample Collected:	13-FEB-13	Findings:	4. MG/L
Chemical:	POTASSIUM		
Sample Collected:	13-FEB-13	Findings:	73.8 MG/L
Chemical:	CHLORIDE		
Sample Collected:	13-FEB-13	Findings:	119. MG/L
Chemical:	SULFATE		
Sample Collected:	13-FEB-13	Findings:	0.53 MG/L
Chemical:	FLUORIDE (F) (NATURAL-SOURCE)		
Sample Collected:	13-FEB-13	Findings:	210. UG/L
Chemical:	BORON		
Sample Collected:	13-FEB-13	Findings:	3.7 UG/L
Chemical:	VANADIUM		
Sample Collected:	13-FEB-13	Findings:	0.9 UG/L
Chemical:	TRICHLOROETHYLENE		
Sample Collected:	13-FEB-13	Findings:	466. MG/L
Chemical:	TOTAL DISSOLVED SOLIDS		
Sample Collected:	13-FEB-13	Findings:	12.7 MG/L
Chemical:	NITRATE (AS NO3)		
Sample Collected:	13-FEB-13	Findings:	0.25 UG/L
Chemical:	TOTAL TRIHALOMETHANES		
Sample Collected:	13-FEB-13	Findings:	0.13 MG/L
Chemical:	BROMIDE		
Sample Collected:	04-AUG-16	Findings:	0.6 UG/L
Chemical:	TRICHLOROETHYLENE		

Sample Collected:	04-AUG-16	Findings:	0.25 UG/L
Chemical:	TOTAL TRIHALOMETHANES		
Sample Collected:	04-AUG-16	Findings:	2.44 MG/L
Chemical:	NITRATE + NITRITE (AS N)		
Sample Collected:	23-AUG-16	Findings:	0.54 UG/L
Chemical:	TETRACHLOROETHYLENE		
Sample Collected:	23-AUG-16	Findings:	0.7 UG/L
Chemical:	TRICHLOROETHYLENE		
Sample Collected:	13-FEB-13	Findings:	2870. MG/L
Chemical:	NITRATE + NITRITE (AS N)		
Sample Collected:	08-MAY-13	Findings:	0.8 UG/L
Chemical:	TRICHLOROETHYLENE		
Sample Collected:	08-MAY-13	Findings:	13.19 MG/L
Chemical:	NITRATE (AS NO3)		
Sample Collected:	08-MAY-13	Findings:	2980. MG/L
Chemical:	NITRATE + NITRITE (AS N)		
Sample Collected:	20-SEP-16	Findings:	0.55 UG/L
Chemical:	TRICHLOROETHYLENE		
Sample Collected:	11-OCT-16	Findings:	0.63 UG/L
Chemical:	TETRACHLOROETHYLENE		
Sample Collected:	11-OCT-16	Findings:	0.94 UG/L
Chemical:	TRICHLOROETHYLENE		
Sample Collected:	09-NOV-16	Findings:	2.27 MG/L
Chemical:	NITRATE (AS N)		
Sample Collected:	13-AUG-13	Findings:	0.8 UG/L
Chemical:	TRICHLOROETHYLENE		
Sample Collected:	13-AUG-13	Findings:	13.03 MG/L
Chemical:	NITRATE (AS NO3)		
Sample Collected:	13-AUG-13	Findings:	0.25 UG/L
Chemical:	TOTAL TRIHALOMETHANES		
Sample Collected:	13-AUG-13	Findings:	2940. MG/L
Chemical:	NITRATE + NITRITE (AS N)		
Sample Collected:	09-NOV-16	Findings:	0.6 UG/L
Chemical:	TRICHLOROETHYLENE		
Sample Collected:	09-NOV-16	Findings:	0.5 UG/L
Chemical:	TOTAL TRIHALOMETHANES		
Sample Collected:	09-NOV-16	Findings:	2.27 MG/L
Chemical:	NITRATE + NITRITE (AS N)		
Sample Collected:	15-NOV-16	Findings:	0.64 UG/L
Chemical:	TRICHLOROETHYLENE		

A2
NE
0 - 1/8 Mile
Higher

CA WELLS 5101

GEOCHECK® - PHYSICAL SETTING SOURCE MAP FINDINGS

Water System Information:

Prime Station Code:	04S/10W-04R03 S	User ID:	TEE
FRDS Number:	3010010010	County:	Orange
District Number:	08	Station Type:	WELL/AMBNT/MUN/INTAKE/SUPPLY
Water Type:	Well/Groundwater	Well Status:	Active Raw
Source Lat/Long:	335100.0 1175500.0	Precision:	Undefined
Source Name:	WELL 04		
System Number:	3010010		
System Name:	City of Fullerton		
Organization That Operates System:			
	303 W. Commonwealth		
	Fullerton, CA 92632		
Pop Served:	117420	Connections:	28077
Area Served:	FULLERTON		
Sample Collected:	11-OCT-16	Findings:	1.4 UG/L
Chemical:	TETRACHLOROETHYLENE		
Sample Collected:	11-OCT-16	Findings:	1.1 UG/L
Chemical:	TRICHLOROETHYLENE		
Sample Collected:	09-NOV-16	Findings:	2.52 MG/L
Chemical:	NITRATE (AS N)		
Sample Collected:	09-NOV-16	Findings:	1. UG/L
Chemical:	TETRACHLOROETHYLENE		
Sample Collected:	09-NOV-16	Findings:	0.7 UG/L
Chemical:	TRICHLOROETHYLENE		
Sample Collected:	09-NOV-16	Findings:	0.25 UG/L
Chemical:	TOTAL TRIHALOMETHANES		
Sample Collected:	15-FEB-17	Findings:	2.39 MG/L
Chemical:	NITRATE (AS N)		
Sample Collected:	15-FEB-17	Findings:	1.1 UG/L
Chemical:	TETRACHLOROETHYLENE		
Sample Collected:	15-FEB-17	Findings:	0.7 UG/L
Chemical:	TRICHLOROETHYLENE		
Sample Collected:	15-FEB-17	Findings:	0.5 UG/L
Chemical:	TOTAL TRIHALOMETHANES		
Sample Collected:	15-FEB-17	Findings:	2.4 MG/L
Chemical:	NITRATE + NITRITE (AS N)		
Sample Collected:	09-NOV-16	Findings:	2.52 MG/L
Chemical:	NITRATE + NITRITE (AS N)		
Sample Collected:	15-NOV-16	Findings:	0.74 UG/L
Chemical:	TETRACHLOROETHYLENE		
Sample Collected:	15-NOV-16	Findings:	0.73 UG/L
Chemical:	TRICHLOROETHYLENE		
Sample Collected:	13-DEC-16	Findings:	1.2 UG/L
Chemical:	TETRACHLOROETHYLENE		
Sample Collected:	13-DEC-16	Findings:	0.81 UG/L
Chemical:	TRICHLOROETHYLENE		

Sample Collected:	24-JAN-17	Findings:	0.63 UG/L
Chemical:	TETRACHLOROETHYLENE		
Sample Collected:	21-FEB-17	Findings:	0.93 UG/L
Chemical:	TETRACHLOROETHYLENE		
Sample Collected:	21-FEB-17	Findings:	0.69 UG/L
Chemical:	TRICHLOROETHYLENE		
Sample Collected:	21-MAR-17	Findings:	1.2 UG/L
Chemical:	TETRACHLOROETHYLENE		
Sample Collected:	21-MAR-17	Findings:	0.6 UG/L
Chemical:	TRICHLOROETHYLENE		
Sample Collected:	04-MAY-17	Findings:	2.37 MG/L
Chemical:	NITRATE (AS N)		
Sample Collected:	04-MAY-17	Findings:	0.9 UG/L
Chemical:	TETRACHLOROETHYLENE		
Sample Collected:	04-MAY-17	Findings:	0.6 UG/L
Chemical:	TRICHLOROETHYLENE		
Sample Collected:	04-MAY-17	Findings:	0.6 UG/L
Chemical:	TOTAL TRIHALOMETHANES		
Sample Collected:	04-MAY-17	Findings:	2.38 MG/L
Chemical:	NITRATE + NITRITE (AS N)		
Sample Collected:	16-MAY-17	Findings:	1. UG/L
Chemical:	TETRACHLOROETHYLENE		
Sample Collected:	16-MAY-17	Findings:	0.7 UG/L
Chemical:	TRICHLOROETHYLENE		
Sample Collected:	13-JUN-17	Findings:	1. UG/L
Chemical:	TETRACHLOROETHYLENE		
Sample Collected:	21-FEB-12	Findings:	1. UG/L
Chemical:	TRICHLOROETHYLENE		
Sample Collected:	21-FEB-12	Findings:	16. MG/L
Chemical:	NITRATE (AS NO3)		
Sample Collected:	21-FEB-12	Findings:	0.25 UG/L
Chemical:	TOTAL TRIHALOMETHANES		
Sample Collected:	21-FEB-12	Findings:	3610. MG/L
Chemical:	NITRATE + NITRITE (AS N)		
Sample Collected:	16-MAY-12	Findings:	0.9 UG/L
Chemical:	TRICHLOROETHYLENE		
Sample Collected:	16-MAY-12	Findings:	15.9 MG/L
Chemical:	NITRATE (AS NO3)		
Sample Collected:	16-MAY-12	Findings:	3590. MG/L
Chemical:	NITRATE + NITRITE (AS N)		
Sample Collected:	15-AUG-12	Findings:	0.8 UG/L
Chemical:	TRICHLOROETHYLENE		
Sample Collected:	15-AUG-12	Findings:	16. MG/L
Chemical:	NITRATE (AS NO3)		

Sample Collected:	15-AUG-12	Findings:	3610. MG/L
Chemical:	NITRATE + NITRITE (AS N)		
Sample Collected:	29-OCT-12	Findings:	1. UG/L
Chemical:	TRICHLOROETHYLENE		
Sample Collected:	29-OCT-12	Findings:	15.3 MG/L
Chemical:	NITRATE (AS NO3)		
Sample Collected:	29-OCT-12	Findings:	0.25 UG/L
Chemical:	TOTAL TRIHALOMETHANES		
Sample Collected:	29-OCT-12	Findings:	3460. MG/L
Chemical:	NITRATE + NITRITE (AS N)		
Sample Collected:	13-FEB-13	Findings:	846. US
Chemical:	SPECIFIC CONDUCTANCE		
Sample Collected:	13-FEB-13	Findings:	7.9
Chemical:	PH, LABORATORY		
Sample Collected:	13-FEB-13	Findings:	160. MG/L
Chemical:	ALKALINITY (TOTAL) AS CACO3		
Sample Collected:	13-FEB-13	Findings:	160. MG/L
Chemical:	BICARBONATE ALKALINITY		
Sample Collected:	13-FEB-13	Findings:	0.37 MG/L
Chemical:	TOTAL ORGANIC CARBON (TOC)		
Sample Collected:	13-FEB-13	Findings:	242. MG/L
Chemical:	HARDNESS (TOTAL) AS CACO3		
Sample Collected:	13-FEB-13	Findings:	73.3 MG/L
Chemical:	CALCIUM		
Sample Collected:	13-FEB-13	Findings:	14.5 MG/L
Chemical:	MAGNESIUM		
Sample Collected:	13-FEB-13	Findings:	72.5 MG/L
Chemical:	SODIUM		
Sample Collected:	13-FEB-13	Findings:	4.1 MG/L
Chemical:	POTASSIUM		
Sample Collected:	13-FEB-13	Findings:	76.5 MG/L
Chemical:	CHLORIDE		
Sample Collected:	13-FEB-13	Findings:	124. MG/L
Chemical:	SULFATE		
Sample Collected:	13-FEB-13	Findings:	0.5 MG/L
Chemical:	FLUORIDE (F) (NATURAL-SOURCE)		
Sample Collected:	13-FEB-13	Findings:	210. UG/L
Chemical:	BORON		
Sample Collected:	13-FEB-13	Findings:	3.6 UG/L
Chemical:	VANADIUM		
Sample Collected:	13-FEB-13	Findings:	0.7 UG/L
Chemical:	TRICHLOROETHYLENE		
Sample Collected:	13-FEB-13	Findings:	506. MG/L
Chemical:	TOTAL DISSOLVED SOLIDS		

Sample Collected:	13-FEB-13	Findings:	13.8 MG/L
Chemical:	NITRATE (AS NO3)		
Sample Collected:	13-FEB-13	Findings:	0.25 UG/L
Chemical:	TOTAL TRIHALOMETHANES		
Sample Collected:	13-FEB-13	Findings:	0.13 MG/L
Chemical:	BROMIDE		
Sample Collected:	13-FEB-13	Findings:	3120. MG/L
Chemical:	NITRATE + NITRITE (AS N)		
Sample Collected:	26-MAR-13	Findings:	3.5 UG/L
Chemical:	VANADIUM		
Sample Collected:	26-MAR-13	Findings:	3.4 UG/L
Chemical:	VANADIUM		
Sample Collected:	08-MAY-13	Findings:	0.8 UG/L
Chemical:	TRICHLOROETHYLENE		
Sample Collected:	08-MAY-13	Findings:	15.75 MG/L
Chemical:	NITRATE (AS NO3)		
Sample Collected:	08-MAY-13	Findings:	3560. MG/L
Chemical:	NITRATE + NITRITE (AS N)		
Sample Collected:	13-AUG-13	Findings:	0.9 UG/L
Chemical:	TRICHLOROETHYLENE		
Sample Collected:	13-AUG-13	Findings:	16.39 MG/L
Chemical:	NITRATE (AS NO3)		
Sample Collected:	13-AUG-13	Findings:	0.25 UG/L
Chemical:	TOTAL TRIHALOMETHANES		
Sample Collected:	13-AUG-13	Findings:	3700. MG/L
Chemical:	NITRATE + NITRITE (AS N)		
Sample Collected:	07-NOV-13	Findings:	0.7 UG/L
Chemical:	TETRACHLOROETHYLENE		
Sample Collected:	07-NOV-13	Findings:	1.1 UG/L
Chemical:	TRICHLOROETHYLENE		
Sample Collected:	07-NOV-13	Findings:	17.4 MG/L
Chemical:	NITRATE (AS NO3)		
Sample Collected:	07-NOV-13	Findings:	0.25 UG/L
Chemical:	TOTAL TRIHALOMETHANES		
Sample Collected:	07-NOV-13	Findings:	3920. MG/L
Chemical:	NITRATE + NITRITE (AS N)		
Sample Collected:	11-FEB-14	Findings:	0.7 UG/L
Chemical:	TETRACHLOROETHYLENE		
Sample Collected:	11-FEB-14	Findings:	0.8 UG/L
Chemical:	TRICHLOROETHYLENE		
Sample Collected:	11-FEB-14	Findings:	17.5 MG/L
Chemical:	NITRATE (AS NO3)		
Sample Collected:	11-FEB-14	Findings:	0.25 UG/L
Chemical:	TOTAL TRIHALOMETHANES		

Sample Collected:	11-FEB-14	Findings:	3960. MG/L
Chemical:	NITRATE + NITRITE (AS N)		
Sample Collected:	02-JUN-14	Findings:	0.8 UG/L
Chemical:	TETRACHLOROETHYLENE		
Sample Collected:	02-JUN-14	Findings:	1.3 UG/L
Chemical:	TRICHLOROETHYLENE		
Sample Collected:	02-JUN-14	Findings:	18. MG/L
Chemical:	NITRATE (AS NO3)		
Sample Collected:	02-JUN-14	Findings:	0.25 UG/L
Chemical:	TOTAL TRIHALOMETHANES		
Sample Collected:	02-JUN-14	Findings:	4080. MG/L
Chemical:	NITRATE + NITRITE (AS N)		
Sample Collected:	05-AUG-14	Findings:	0.9 UG/L
Chemical:	TETRACHLOROETHYLENE		
Sample Collected:	05-AUG-14	Findings:	1.1 UG/L
Chemical:	TRICHLOROETHYLENE		
Sample Collected:	05-AUG-14	Findings:	18.8 MG/L
Chemical:	NITRATE (AS NO3)		
Sample Collected:	05-AUG-14	Findings:	0.25 UG/L
Chemical:	TOTAL TRIHALOMETHANES		
Sample Collected:	05-AUG-14	Findings:	4250. MG/L
Chemical:	NITRATE + NITRITE (AS N)		
Sample Collected:	05-AUG-14	Findings:	5.01 PCI/L
Chemical:	GROSS ALPHA		
Sample Collected:	05-AUG-14	Findings:	1.74 PCI/L
Chemical:	GROSS ALPHA COUNTING ERROR		
Sample Collected:	05-AUG-14	Findings:	0.48 PCI/L
Chemical:	RADIUM 228 COUNTING ERROR		
Sample Collected:	05-AUG-14	Findings:	4.09 PCI/L
Chemical:	URANIUM (PCI/L)		
Sample Collected:	05-AUG-14	Findings:	1.39 PCI/L
Chemical:	URANIUM COUNTING ERROR		
Sample Collected:	05-AUG-14	Findings:	1.11 PCI/L
Chemical:	GROSS ALPHA MDA95		
Sample Collected:	05-AUG-14	Findings:	0.3 PCI/L
Chemical:	URANIUM MDA95		
Sample Collected:	05-AUG-14	Findings:	0.2 PCI/L
Chemical:	RADIUM 228 MDA95		
Sample Collected:	05-AUG-14	Findings:	0.17 PCI/L
Chemical:	RA-226 OR TOTAL RA BY 903.0 C.E.		
Sample Collected:	05-AUG-14	Findings:	0.418 PCI/L
Chemical:	RADIUM, TOTAL, MDA95-NTNC ONLY, BY 903.0		
Sample Collected:	05-NOV-14	Findings:	0.9 UG/L
Chemical:	TETRACHLOROETHYLENE		

Sample Collected:	05-NOV-14	Findings:	1.1 UG/L
Chemical:	TRICHLOROETHYLENE		
Sample Collected:	05-NOV-14	Findings:	17.13 MG/L
Chemical:	NITRATE (AS NO3)		
Sample Collected:	05-NOV-14	Findings:	0.25 UG/L
Chemical:	TOTAL TRIHALOMETHANES		
Sample Collected:	05-NOV-14	Findings:	3870. MG/L
Chemical:	NITRATE + NITRITE (AS N)		
Sample Collected:	17-FEB-15	Findings:	0.9 UG/L
Chemical:	TETRACHLOROETHYLENE		
Sample Collected:	17-FEB-15	Findings:	1.1 UG/L
Chemical:	TRICHLOROETHYLENE		
Sample Collected:	17-FEB-15	Findings:	16.4 MG/L
Chemical:	NITRATE (AS NO3)		
Sample Collected:	17-FEB-15	Findings:	0.25 UG/L
Chemical:	TOTAL TRIHALOMETHANES		
Sample Collected:	17-FEB-15	Findings:	3720. MG/L
Chemical:	NITRATE + NITRITE (AS N)		
Sample Collected:	04-MAY-15	Findings:	0.8 UG/L
Chemical:	TETRACHLOROETHYLENE		
Sample Collected:	04-MAY-15	Findings:	0.9 UG/L
Chemical:	TRICHLOROETHYLENE		
Sample Collected:	04-MAY-15	Findings:	16.1 MG/L
Chemical:	NITRATE (AS NO3)		
Sample Collected:	04-MAY-15	Findings:	0.25 UG/L
Chemical:	TOTAL TRIHALOMETHANES		
Sample Collected:	04-MAY-15	Findings:	3640. MG/L
Chemical:	NITRATE + NITRITE (AS N)		
Sample Collected:	05-AUG-15	Findings:	0.9 UG/L
Chemical:	TETRACHLOROETHYLENE		
Sample Collected:	05-AUG-15	Findings:	0.8 UG/L
Chemical:	TRICHLOROETHYLENE		
Sample Collected:	05-AUG-15	Findings:	14.9 MG/L
Chemical:	NITRATE (AS NO3)		
Sample Collected:	05-AUG-15	Findings:	0.25 UG/L
Chemical:	TOTAL TRIHALOMETHANES		
Sample Collected:	05-AUG-15	Findings:	3370. MG/L
Chemical:	NITRATE + NITRITE (AS N)		
Sample Collected:	27-OCT-15	Findings:	1.1 UG/L
Chemical:	TETRACHLOROETHYLENE		
Sample Collected:	27-OCT-15	Findings:	0.8 UG/L
Chemical:	TRICHLOROETHYLENE		
Sample Collected:	04-NOV-15	Findings:	1. UG/L
Chemical:	TETRACHLOROETHYLENE		

Sample Collected:	04-NOV-15	Findings:	0.9 UG/L
Chemical:	TRICHLOROETHYLENE		
Sample Collected:	04-NOV-15	Findings:	13.61 MG/L
Chemical:	NITRATE (AS NO3)		
Sample Collected:	04-NOV-15	Findings:	0.25 UG/L
Chemical:	TOTAL TRIHALOMETHANES		
Sample Collected:	04-NOV-15	Findings:	3.08 MG/L
Chemical:	NITRATE + NITRITE (AS N)		
Sample Collected:	17-NOV-15	Findings:	0.97 UG/L
Chemical:	TETRACHLOROETHYLENE		
Sample Collected:	17-NOV-15	Findings:	0.71 UG/L
Chemical:	TRICHLOROETHYLENE		
Sample Collected:	08-DEC-15	Findings:	1.2 UG/L
Chemical:	TETRACHLOROETHYLENE		
Sample Collected:	08-DEC-15	Findings:	0.92 UG/L
Chemical:	TRICHLOROETHYLENE		
Sample Collected:	19-JAN-16	Findings:	1.2 UG/L
Chemical:	TETRACHLOROETHYLENE		
Sample Collected:	19-JAN-16	Findings:	0.94 UG/L
Chemical:	TRICHLOROETHYLENE		
Sample Collected:	03-FEB-16	Findings:	788. US
Chemical:	SPECIFIC CONDUCTANCE		
Sample Collected:	03-FEB-16	Findings:	7.6
Chemical:	PH, LABORATORY		
Sample Collected:	03-FEB-16	Findings:	148. MG/L
Chemical:	ALKALINITY (TOTAL) AS CACO3		
Sample Collected:	03-FEB-16	Findings:	148. MG/L
Chemical:	BICARBONATE ALKALINITY		
Sample Collected:	03-FEB-16	Findings:	2.9 MG/L
Chemical:	NITRATE (AS N)		
Sample Collected:	03-FEB-16	Findings:	234. MG/L
Chemical:	HARDNESS (TOTAL) AS CACO3		
Sample Collected:	03-FEB-16	Findings:	71.6 MG/L
Chemical:	CALCIUM		
Sample Collected:	03-FEB-16	Findings:	13.4 MG/L
Chemical:	MAGNESIUM		
Sample Collected:	03-FEB-16	Findings:	69. MG/L
Chemical:	SODIUM		
Sample Collected:	03-FEB-16	Findings:	4.1 MG/L
Chemical:	POTASSIUM		
Sample Collected:	03-FEB-16	Findings:	73.1 MG/L
Chemical:	CHLORIDE		
Sample Collected:	03-FEB-16	Findings:	125. MG/L
Chemical:	SULFATE		

Sample Collected:	03-FEB-16	Findings:	0.51 MG/L
Chemical:	FLUORIDE (F) (NATURAL-SOURCE)		
Sample Collected:	03-FEB-16	Findings:	210. UG/L
Chemical:	BORON		
Sample Collected:	03-FEB-16	Findings:	1.4 UG/L
Chemical:	CHLOROFORM (THM)		
Sample Collected:	03-FEB-16	Findings:	0.9 UG/L
Chemical:	TETRACHLOROETHYLENE		
Sample Collected:	03-FEB-16	Findings:	0.7 UG/L
Chemical:	TRICHLOROETHYLENE		
Sample Collected:	03-FEB-16	Findings:	460. MG/L
Chemical:	TOTAL DISSOLVED SOLIDS		
Sample Collected:	03-FEB-16	Findings:	0.2 NTU
Chemical:	TURBIDITY, LABORATORY		
Sample Collected:	03-FEB-16	Findings:	2. UG/L
Chemical:	TOTAL TRIHALOMETHANES		
Sample Collected:	03-FEB-16	Findings:	0.14 MG/L
Chemical:	BROMIDE		
Sample Collected:	03-FEB-16	Findings:	2.91 MG/L
Chemical:	NITRATE + NITRITE (AS N)		
Sample Collected:	16-FEB-16	Findings:	1.2 UG/L
Chemical:	CHLOROFORM (THM)		
Sample Collected:	16-FEB-16	Findings:	1.1 UG/L
Chemical:	TETRACHLOROETHYLENE		
Sample Collected:	16-FEB-16	Findings:	0.8 UG/L
Chemical:	TRICHLOROETHYLENE		
Sample Collected:	16-FEB-16	Findings:	1.2 UG/L
Chemical:	TOTAL TRIHALOMETHANES		
Sample Collected:	15-MAR-16	Findings:	1.3 UG/L
Chemical:	TETRACHLOROETHYLENE		
Sample Collected:	15-MAR-16	Findings:	1.1 UG/L
Chemical:	TRICHLOROETHYLENE		
Sample Collected:	12-APR-16	Findings:	1.3 UG/L
Chemical:	TETRACHLOROETHYLENE		
Sample Collected:	12-APR-16	Findings:	1. UG/L
Chemical:	TRICHLOROETHYLENE		
Sample Collected:	02-MAY-16	Findings:	710. US
Chemical:	SPECIFIC CONDUCTANCE		
Sample Collected:	02-MAY-16	Findings:	7.8
Chemical:	PH, LABORATORY		
Sample Collected:	02-MAY-16	Findings:	142. MG/L
Chemical:	ALKALINITY (TOTAL) AS CACO3		
Sample Collected:	02-MAY-16	Findings:	142. MG/L
Chemical:	BICARBONATE ALKALINITY		

Sample Collected:	02-MAY-16	Findings:	2.78 MG/L
Chemical:	NITRATE (AS N)		
Sample Collected:	02-MAY-16	Findings:	222. MG/L
Chemical:	HARDNESS (TOTAL) AS CACO3		
Sample Collected:	02-MAY-16	Findings:	68. MG/L
Chemical:	CALCIUM		
Sample Collected:	02-MAY-16	Findings:	12.6 MG/L
Chemical:	MAGNESIUM		
Sample Collected:	02-MAY-16	Findings:	65.4 MG/L
Chemical:	SODIUM		
Sample Collected:	02-MAY-16	Findings:	3.9 MG/L
Chemical:	POTASSIUM		
Sample Collected:	02-MAY-16	Findings:	70.5 MG/L
Chemical:	CHLORIDE		
Sample Collected:	02-MAY-16	Findings:	119. MG/L
Chemical:	SULFATE		
Sample Collected:	02-MAY-16	Findings:	210. UG/L
Chemical:	BORON		
Sample Collected:	02-MAY-16	Findings:	0.9 UG/L
Chemical:	TETRACHLOROETHYLENE		
Sample Collected:	02-MAY-16	Findings:	0.7 UG/L
Chemical:	TRICHLOROETHYLENE		
Sample Collected:	02-MAY-16	Findings:	464. MG/L
Chemical:	TOTAL DISSOLVED SOLIDS		
Sample Collected:	02-MAY-16	Findings:	0.25 UG/L
Chemical:	TOTAL TRIHALOMETHANES		
Sample Collected:	02-MAY-16	Findings:	0.14 MG/L
Chemical:	BROMIDE		
Sample Collected:	02-MAY-16	Findings:	2.79 MG/L
Chemical:	NITRATE + NITRITE (AS N)		
Sample Collected:	10-MAY-16	Findings:	1.1 UG/L
Chemical:	TETRACHLOROETHYLENE		
Sample Collected:	10-MAY-16	Findings:	0.8 UG/L
Chemical:	TRICHLOROETHYLENE		
Sample Collected:	18-MAY-16	Findings:	0.9 UG/L
Chemical:	TETRACHLOROETHYLENE		
Sample Collected:	18-MAY-16	Findings:	0.7 UG/L
Chemical:	TRICHLOROETHYLENE		
Sample Collected:	18-MAY-16	Findings:	0.25 UG/L
Chemical:	TOTAL TRIHALOMETHANES		
Sample Collected:	14-JUN-16	Findings:	0.98 UG/L
Chemical:	TETRACHLOROETHYLENE		
Sample Collected:	14-JUN-16	Findings:	0.83 UG/L
Chemical:	TRICHLOROETHYLENE		

Sample Collected:	19-JUL-16	Findings:	0.81 UG/L
Chemical:	TETRACHLOROETHYLENE		
Sample Collected:	19-JUL-16	Findings:	0.67 UG/L
Chemical:	TRICHLOROETHYLENE		
Sample Collected:	04-AUG-16	Findings:	2.56 MG/L
Chemical:	NITRATE (AS N)		
Sample Collected:	04-AUG-16	Findings:	1. UG/L
Chemical:	TETRACHLOROETHYLENE		
Sample Collected:	04-AUG-16	Findings:	0.7 UG/L
Chemical:	TRICHLOROETHYLENE		
Sample Collected:	04-AUG-16	Findings:	0.25 UG/L
Chemical:	TOTAL TRIHALOMETHANES		
Sample Collected:	04-AUG-16	Findings:	2.56 MG/L
Chemical:	NITRATE + NITRITE (AS N)		
Sample Collected:	23-AUG-16	Findings:	1.2 UG/L
Chemical:	TETRACHLOROETHYLENE		
Sample Collected:	23-AUG-16	Findings:	0.9 UG/L
Chemical:	TRICHLOROETHYLENE		
Sample Collected:	20-SEP-16	Findings:	0.87 UG/L
Chemical:	TETRACHLOROETHYLENE		
Sample Collected:	20-SEP-16	Findings:	0.56 UG/L
Chemical:	TRICHLOROETHYLENE		
Sample Collected:	13-JUN-17	Findings:	0.7 UG/L
Chemical:	TRICHLOROETHYLENE		

A3
NE **CA WELLS** **5100**
0 - 1/8 Mile
Higher

Water System Information:

Prime Station Code:	04S/10W-04R01 S	User ID:	TEE
FRDS Number:	3010010009	County:	Orange
District Number:	08	Station Type:	WELL/AMBNT/MUN/INTAKE/SUPPLY
Water Type:	Well/Groundwater	Well Status:	Active Raw
Source Lat/Long:	335100.0 1175500.0	Precision:	Undefined
Source Name:	WELL 03		
System Number:	3010010		
System Name:	City of Fullerton		
Organization That Operates System:			
	303 W. Commonwealth		
	Fullerton, CA 92632		
Pop Served:	117420	Connections:	28077
Area Served:	FULLERTON		

A4
NE **CA WELLS** **5105**
0 - 1/8 Mile
Higher

GEOCHECK® - PHYSICAL SETTING SOURCE MAP FINDINGS

Water System Information:

Prime Station Code:	04S/10W-04R08 S	User ID:	TEE
FRDS Number:	3010010014	County:	Orange
District Number:	08	Station Type:	WELL/AMBNT/MUN/INTAKE/SUPPLY
Water Type:	Well/Groundwater	Well Status:	Active Raw
Source Lat/Long:	335100.0 1175500.0	Precision:	Undefined
Source Name:	WELL 08		
System Number:	3010010		
System Name:	City of Fullerton		
Organization That Operates System:			
	303 W. Commonwealth Fullerton, CA 92632		
Pop Served:	117420	Connections:	28077
Area Served:	FULLERTON		
Sample Collected:	16-MAY-12	Findings:	0.6 UG/L
Chemical:	TETRACHLOROETHYLENE		
Sample Collected:	16-MAY-12	Findings:	0.8 UG/L
Chemical:	TRICHLOROETHYLENE		
Sample Collected:	16-MAY-12	Findings:	15.6 MG/L
Chemical:	NITRATE (AS NO3)		
Sample Collected:	16-MAY-12	Findings:	3520. MG/L
Chemical:	NITRATE + NITRITE (AS N)		
Sample Collected:	15-AUG-12	Findings:	0.6 UG/L
Chemical:	TETRACHLOROETHYLENE		
Sample Collected:	15-AUG-12	Findings:	0.7 UG/L
Chemical:	TRICHLOROETHYLENE		
Sample Collected:	15-AUG-12	Findings:	14.7 MG/L
Chemical:	NITRATE (AS NO3)		
Sample Collected:	02-MAY-16	Findings:	0.25 UG/L
Chemical:	TOTAL TRIHALOMETHANES		
Sample Collected:	02-MAY-16	Findings:	0.14 MG/L
Chemical:	BROMIDE		
Sample Collected:	02-MAY-16	Findings:	2.9 MG/L
Chemical:	NITRATE + NITRITE (AS N)		
Sample Collected:	10-MAY-16	Findings:	1.7 UG/L
Chemical:	TETRACHLOROETHYLENE		
Sample Collected:	10-MAY-16	Findings:	0.78 UG/L
Chemical:	TRICHLOROETHYLENE		
Sample Collected:	18-MAY-16	Findings:	1.6 UG/L
Chemical:	TETRACHLOROETHYLENE		
Sample Collected:	15-AUG-12	Findings:	3330. MG/L
Chemical:	NITRATE + NITRITE (AS N)		
Sample Collected:	29-OCT-12	Findings:	0.7 UG/L
Chemical:	TETRACHLOROETHYLENE		
Sample Collected:	29-OCT-12	Findings:	0.9 UG/L
Chemical:	TRICHLOROETHYLENE		

Sample Collected:	29-OCT-12	Findings:	14.3 MG/L
Chemical:	NITRATE (AS NO3)		
Sample Collected:	29-OCT-12	Findings:	0.25 UG/L
Chemical:	TOTAL TRIHALOMETHANES		
Sample Collected:	29-OCT-12	Findings:	3240. MG/L
Chemical:	NITRATE + NITRITE (AS N)		
Sample Collected:	18-MAY-16	Findings:	0.6 UG/L
Chemical:	TRICHLOROETHYLENE		
Sample Collected:	18-MAY-16	Findings:	0.25 UG/L
Chemical:	TOTAL TRIHALOMETHANES		
Sample Collected:	14-JUN-16	Findings:	1.9 UG/L
Chemical:	TETRACHLOROETHYLENE		
Sample Collected:	14-JUN-16	Findings:	0.71 UG/L
Chemical:	TRICHLOROETHYLENE		
Sample Collected:	19-JUL-16	Findings:	1.6 UG/L
Chemical:	TETRACHLOROETHYLENE		
Sample Collected:	19-JUL-16	Findings:	0.61 UG/L
Chemical:	TRICHLOROETHYLENE		
Sample Collected:	13-FEB-13	Findings:	853. US
Chemical:	SPECIFIC CONDUCTANCE		
Sample Collected:	13-FEB-13	Findings:	7.9
Chemical:	PH, LABORATORY		
Sample Collected:	13-FEB-13	Findings:	162. MG/L
Chemical:	ALKALINITY (TOTAL) AS CACO3		
Sample Collected:	13-FEB-13	Findings:	197. MG/L
Chemical:	BICARBONATE ALKALINITY		
Sample Collected:	13-FEB-13	Findings:	0.35 MG/L
Chemical:	TOTAL ORGANIC CARBON (TOC)		
Sample Collected:	13-FEB-13	Findings:	242. MG/L
Chemical:	HARDNESS (TOTAL) AS CACO3		
Sample Collected:	13-FEB-13	Findings:	73.2 MG/L
Chemical:	CALCIUM		
Sample Collected:	13-FEB-13	Findings:	14.3 MG/L
Chemical:	MAGNESIUM		
Sample Collected:	13-FEB-13	Findings:	71.9 MG/L
Chemical:	SODIUM		
Sample Collected:	13-FEB-13	Findings:	4.1 MG/L
Chemical:	POTASSIUM		
Sample Collected:	13-FEB-13	Findings:	78.5 MG/L
Chemical:	CHLORIDE		
Sample Collected:	13-FEB-13	Findings:	126. MG/L
Chemical:	SULFATE		
Sample Collected:	13-FEB-13	Findings:	0.51 MG/L
Chemical:	FLUORIDE (F) (NATURAL-SOURCE)		

Sample Collected:	13-FEB-13	Findings:	210. UG/L
Chemical:	BORON		
Sample Collected:	13-FEB-13	Findings:	3.8 UG/L
Chemical:	VANADIUM		
Sample Collected:	13-FEB-13	Findings:	0.7 UG/L
Chemical:	TETRACHLOROETHYLENE		
Sample Collected:	13-FEB-13	Findings:	0.9 UG/L
Chemical:	TRICHLOROETHYLENE		
Sample Collected:	13-FEB-13	Findings:	504. MG/L
Chemical:	TOTAL DISSOLVED SOLIDS		
Sample Collected:	13-FEB-13	Findings:	13.3 MG/L
Chemical:	NITRATE (AS NO3)		
Sample Collected:	13-FEB-13	Findings:	0.25 UG/L
Chemical:	TOTAL TRIHALOMETHANES		
Sample Collected:	04-AUG-16	Findings:	1.9 UG/L
Chemical:	TETRACHLOROETHYLENE		
Sample Collected:	04-AUG-16	Findings:	0.8 UG/L
Chemical:	TRICHLOROETHYLENE		
Sample Collected:	04-AUG-16	Findings:	0.25 UG/L
Chemical:	TOTAL TRIHALOMETHANES		
Sample Collected:	23-AUG-16	Findings:	1.9 UG/L
Chemical:	TETRACHLOROETHYLENE		
Sample Collected:	13-FEB-13	Findings:	0.14 MG/L
Chemical:	BROMIDE		
Sample Collected:	13-FEB-13	Findings:	3000. MG/L
Chemical:	NITRATE + NITRITE (AS N)		
Sample Collected:	08-MAY-13	Findings:	0.6 UG/L
Chemical:	TETRACHLOROETHYLENE		
Sample Collected:	08-MAY-13	Findings:	0.7 UG/L
Chemical:	TRICHLOROETHYLENE		
Sample Collected:	08-MAY-13	Findings:	13.41 MG/L
Chemical:	NITRATE (AS NO3)		
Sample Collected:	08-MAY-13	Findings:	3030. MG/L
Chemical:	NITRATE + NITRITE (AS N)		
Sample Collected:	23-AUG-16	Findings:	0.79 UG/L
Chemical:	TRICHLOROETHYLENE		
Sample Collected:	20-SEP-16	Findings:	1.3 UG/L
Chemical:	TETRACHLOROETHYLENE		
Sample Collected:	20-SEP-16	Findings:	0.51 UG/L
Chemical:	TRICHLOROETHYLENE		
Sample Collected:	11-OCT-16	Findings:	3.1 UG/L
Chemical:	TETRACHLOROETHYLENE		
Sample Collected:	11-OCT-16	Findings:	1.1 UG/L
Chemical:	TRICHLOROETHYLENE		

Sample Collected:	13-AUG-13	Findings:	0.7 UG/L
Chemical:	TETRACHLOROETHYLENE		
Sample Collected:	13-AUG-13	Findings:	0.7 UG/L
Chemical:	TRICHLOROETHYLENE		
Sample Collected:	13-AUG-13	Findings:	13.49 MG/L
Chemical:	NITRATE (AS NO3)		
Sample Collected:	13-AUG-13	Findings:	0.25 UG/L
Chemical:	TOTAL TRIHALOMETHANES		
Sample Collected:	13-AUG-13	Findings:	3050. MG/L
Chemical:	NITRATE + NITRITE (AS N)		
Sample Collected:	09-NOV-16	Findings:	1.9 UG/L
Chemical:	TETRACHLOROETHYLENE		
Sample Collected:	09-NOV-16	Findings:	0.7 UG/L
Chemical:	TRICHLOROETHYLENE		
Sample Collected:	09-NOV-16	Findings:	0.25 UG/L
Chemical:	TOTAL TRIHALOMETHANES		
Sample Collected:	15-NOV-16	Findings:	1.3 UG/L
Chemical:	TETRACHLOROETHYLENE		
Sample Collected:	15-NOV-16	Findings:	0.71 UG/L
Chemical:	TRICHLOROETHYLENE		
Sample Collected:	07-NOV-13	Findings:	0.9 UG/L
Chemical:	TETRACHLOROETHYLENE		
Sample Collected:	07-NOV-13	Findings:	0.8 UG/L
Chemical:	TRICHLOROETHYLENE		
Sample Collected:	07-NOV-13	Findings:	13.7 MG/L
Chemical:	NITRATE (AS NO3)		
Sample Collected:	07-NOV-13	Findings:	0.25 UG/L
Chemical:	TOTAL TRIHALOMETHANES		
Sample Collected:	07-NOV-13	Findings:	3110. MG/L
Chemical:	NITRATE + NITRITE (AS N)		
Sample Collected:	11-FEB-14	Findings:	1. UG/L
Chemical:	TETRACHLOROETHYLENE		
Sample Collected:	11-FEB-14	Findings:	0.8 UG/L
Chemical:	TRICHLOROETHYLENE		
Sample Collected:	11-FEB-14	Findings:	14.3 MG/L
Chemical:	NITRATE (AS NO3)		
Sample Collected:	13-DEC-16	Findings:	2. UG/L
Chemical:	TETRACHLOROETHYLENE		
Sample Collected:	13-DEC-16	Findings:	0.71 UG/L
Chemical:	TRICHLOROETHYLENE		
Sample Collected:	24-JAN-17	Findings:	1.1 UG/L
Chemical:	TETRACHLOROETHYLENE		
Sample Collected:	24-JAN-17	Findings:	0.57 UG/L
Chemical:	TRICHLOROETHYLENE		

Sample Collected:	15-FEB-17	Findings:	1.7 UG/L
Chemical:	TETRACHLOROETHYLENE		
Sample Collected:	11-FEB-14	Findings:	0.25 UG/L
Chemical:	TOTAL TRIHALOMETHANES		
Sample Collected:	11-FEB-14	Findings:	3230. MG/L
Chemical:	NITRATE + NITRITE (AS N)		
Sample Collected:	02-JUN-14	Findings:	1.3 UG/L
Chemical:	TETRACHLOROETHYLENE		
Sample Collected:	02-JUN-14	Findings:	1. UG/L
Chemical:	TRICHLOROETHYLENE		
Sample Collected:	02-JUN-14	Findings:	14.7 MG/L
Chemical:	NITRATE (AS NO3)		
Sample Collected:	02-JUN-14	Findings:	0.25 UG/L
Chemical:	TOTAL TRIHALOMETHANES		
Sample Collected:	02-JUN-14	Findings:	3330. MG/L
Chemical:	NITRATE + NITRITE (AS N)		
Sample Collected:	15-FEB-17	Findings:	0.7 UG/L
Chemical:	TRICHLOROETHYLENE		
Sample Collected:	15-FEB-17	Findings:	0.25 UG/L
Chemical:	TOTAL TRIHALOMETHANES		
Sample Collected:	21-FEB-17	Findings:	1.4 UG/L
Chemical:	TETRACHLOROETHYLENE		
Sample Collected:	21-FEB-17	Findings:	0.76 UG/L
Chemical:	TRICHLOROETHYLENE		
Sample Collected:	21-MAR-17	Findings:	2.2 UG/L
Chemical:	TETRACHLOROETHYLENE		
Sample Collected:	05-AUG-14	Findings:	1.5 UG/L
Chemical:	TETRACHLOROETHYLENE		
Sample Collected:	05-AUG-14	Findings:	0.9 UG/L
Chemical:	TRICHLOROETHYLENE		
Sample Collected:	05-AUG-14	Findings:	0.25 UG/L
Chemical:	TOTAL TRIHALOMETHANES		
Sample Collected:	05-AUG-14	Findings:	1.38 PCI/L
Chemical:	GROSS ALPHA COUNTING ERROR		
Sample Collected:	05-AUG-14	Findings:	0.58 PCI/L
Chemical:	RADIUM 228 COUNTING ERROR		
Sample Collected:	05-AUG-14	Findings:	3.24 PCI/L
Chemical:	URANIUM (PCI/L)		
Sample Collected:	05-AUG-14	Findings:	1.17 PCI/L
Chemical:	URANIUM COUNTING ERROR		
Sample Collected:	05-AUG-14	Findings:	1.11 PCI/L
Chemical:	GROSS ALPHA MDA95		
Sample Collected:	05-AUG-14	Findings:	0.3 PCI/L
Chemical:	URANIUM MDA95		

Sample Collected:	05-AUG-14	Findings:	0.2 PCI/L
Chemical:	RADIUM 228 MDA95		
Sample Collected:	05-AUG-14	Findings:	0.193 PCI/L
Chemical:	RA-226 OR TOTAL RA BY 903.0 C.E.		
Sample Collected:	05-AUG-14	Findings:	0.418 PCI/L
Chemical:	RADIUM, TOTAL, MDA95-NTNC ONLY, BY 903.0		
Sample Collected:	05-NOV-14	Findings:	1.5 UG/L
Chemical:	TETRACHLOROETHYLENE		
Sample Collected:	21-MAR-17	Findings:	0.7 UG/L
Chemical:	TRICHLOROETHYLENE		
Sample Collected:	18-APR-17	Findings:	1.8 UG/L
Chemical:	TETRACHLOROETHYLENE		
Sample Collected:	18-APR-17	Findings:	0.7 UG/L
Chemical:	TRICHLOROETHYLENE		
Sample Collected:	04-MAY-17	Findings:	2.42 MG/L
Chemical:	NITRATE (AS N)		
Sample Collected:	04-MAY-17	Findings:	1.9 UG/L
Chemical:	TETRACHLOROETHYLENE		
Sample Collected:	04-MAY-17	Findings:	0.7 UG/L
Chemical:	TRICHLOROETHYLENE		
Sample Collected:	05-NOV-14	Findings:	0.9 UG/L
Chemical:	TRICHLOROETHYLENE		
Sample Collected:	05-NOV-14	Findings:	0.25 UG/L
Chemical:	TOTAL TRIHALOMETHANES		
Sample Collected:	17-FEB-15	Findings:	1.6 UG/L
Chemical:	TETRACHLOROETHYLENE		
Sample Collected:	17-FEB-15	Findings:	0.9 UG/L
Chemical:	TRICHLOROETHYLENE		
Sample Collected:	04-MAY-17	Findings:	0.6 UG/L
Chemical:	TOTAL TRIHALOMETHANES		
Sample Collected:	04-MAY-17	Findings:	2.42 MG/L
Chemical:	NITRATE + NITRITE (AS N)		
Sample Collected:	16-MAY-17	Findings:	1.8 UG/L
Chemical:	TETRACHLOROETHYLENE		
Sample Collected:	16-MAY-17	Findings:	0.7 UG/L
Chemical:	TRICHLOROETHYLENE		
Sample Collected:	13-JUN-17	Findings:	1.8 UG/L
Chemical:	TETRACHLOROETHYLENE		
Sample Collected:	13-JUN-17	Findings:	0.7 UG/L
Chemical:	TRICHLOROETHYLENE		
Sample Collected:	17-FEB-15	Findings:	0.25 UG/L
Chemical:	TOTAL TRIHALOMETHANES		
Sample Collected:	04-MAY-15	Findings:	1.5 UG/L
Chemical:	TETRACHLOROETHYLENE		

Sample Collected:	04-MAY-15	Findings:	0.7 UG/L
Chemical:	TRICHLOROETHYLENE		
Sample Collected:	04-MAY-15	Findings:	14.6 MG/L
Chemical:	NITRATE (AS NO3)		
Sample Collected:	04-MAY-15	Findings:	0.25 UG/L
Chemical:	TOTAL TRIHALOMETHANES		
Sample Collected:	04-MAY-15	Findings:	3310. MG/L
Chemical:	NITRATE + NITRITE (AS N)		
Sample Collected:	05-AUG-15	Findings:	1.6 UG/L
Chemical:	TETRACHLOROETHYLENE		
Sample Collected:	05-AUG-15	Findings:	1. UG/L
Chemical:	TRICHLOROETHYLENE		
Sample Collected:	05-AUG-15	Findings:	0.5 UG/L
Chemical:	TOTAL TRIHALOMETHANES		
Sample Collected:	27-OCT-15	Findings:	1.6 UG/L
Chemical:	TETRACHLOROETHYLENE		
Sample Collected:	27-OCT-15	Findings:	0.8 UG/L
Chemical:	TRICHLOROETHYLENE		
Sample Collected:	04-NOV-15	Findings:	1.5 UG/L
Chemical:	TETRACHLOROETHYLENE		
Sample Collected:	04-NOV-15	Findings:	0.8 UG/L
Chemical:	TRICHLOROETHYLENE		
Sample Collected:	04-NOV-15	Findings:	0.25 UG/L
Chemical:	TOTAL TRIHALOMETHANES		
Sample Collected:	17-NOV-15	Findings:	1.4 UG/L
Chemical:	TETRACHLOROETHYLENE		
Sample Collected:	17-NOV-15	Findings:	0.67 UG/L
Chemical:	TRICHLOROETHYLENE		
Sample Collected:	08-DEC-15	Findings:	1.6 UG/L
Chemical:	TETRACHLOROETHYLENE		
Sample Collected:	08-DEC-15	Findings:	0.76 UG/L
Chemical:	TRICHLOROETHYLENE		
Sample Collected:	19-JAN-16	Findings:	1.5 UG/L
Chemical:	TETRACHLOROETHYLENE		
Sample Collected:	19-JAN-16	Findings:	0.73 UG/L
Chemical:	TRICHLOROETHYLENE		
Sample Collected:	03-FEB-16	Findings:	760. US
Chemical:	SPECIFIC CONDUCTANCE		
Sample Collected:	03-FEB-16	Findings:	7.6
Chemical:	PH, LABORATORY		
Sample Collected:	03-FEB-16	Findings:	148. MG/L
Chemical:	ALKALINITY (TOTAL) AS CACO3		
Sample Collected:	03-FEB-16	Findings:	180. MG/L
Chemical:	BICARBONATE ALKALINITY		

Sample Collected:	03-FEB-16	Findings:	2.97 MG/L
Chemical:	NITRATE (AS N)		
Sample Collected:	03-FEB-16	Findings:	220. MG/L
Chemical:	HARDNESS (TOTAL) AS CACO3		
Sample Collected:	03-FEB-16	Findings:	67.2 MG/L
Chemical:	CALCIUM		
Sample Collected:	03-FEB-16	Findings:	12.6 MG/L
Chemical:	MAGNESIUM		
Sample Collected:	03-FEB-16	Findings:	65.5 MG/L
Chemical:	SODIUM		
Sample Collected:	03-FEB-16	Findings:	3.9 MG/L
Chemical:	POTASSIUM		
Sample Collected:	03-FEB-16	Findings:	67.4 MG/L
Chemical:	CHLORIDE		
Sample Collected:	03-FEB-16	Findings:	115. MG/L
Chemical:	SULFATE		
Sample Collected:	03-FEB-16	Findings:	0.51 MG/L
Chemical:	FLUORIDE (F) (NATURAL-SOURCE)		
Sample Collected:	03-FEB-16	Findings:	210. UG/L
Chemical:	BORON		
Sample Collected:	03-FEB-16	Findings:	1.4 UG/L
Chemical:	TETRACHLOROETHYLENE		
Sample Collected:	03-FEB-16	Findings:	0.6 UG/L
Chemical:	TRICHLOROETHYLENE		
Sample Collected:	03-FEB-16	Findings:	464. MG/L
Chemical:	TOTAL DISSOLVED SOLIDS		
Sample Collected:	03-FEB-16	Findings:	0.25 UG/L
Chemical:	TOTAL TRIHALOMETHANES		
Sample Collected:	03-FEB-16	Findings:	0.14 MG/L
Chemical:	BROMIDE		
Sample Collected:	03-FEB-16	Findings:	2.97 MG/L
Chemical:	NITRATE + NITRITE (AS N)		
Sample Collected:	16-FEB-16	Findings:	1.6 UG/L
Chemical:	TETRACHLOROETHYLENE		
Sample Collected:	16-FEB-16	Findings:	0.7 UG/L
Chemical:	TRICHLOROETHYLENE		
Sample Collected:	15-MAR-16	Findings:	2.1 UG/L
Chemical:	TETRACHLOROETHYLENE		
Sample Collected:	15-MAR-16	Findings:	0.83 UG/L
Chemical:	TRICHLOROETHYLENE		
Sample Collected:	12-APR-16	Findings:	2.2 UG/L
Chemical:	TETRACHLOROETHYLENE		
Sample Collected:	12-APR-16	Findings:	0.89 UG/L
Chemical:	TRICHLOROETHYLENE		

Sample Collected:	21-FEB-12	Findings:	0.7 UG/L
Chemical:	TETRACHLOROETHYLENE		
Sample Collected:	21-FEB-12	Findings:	0.9 UG/L
Chemical:	TRICHLOROETHYLENE		
Sample Collected:	21-FEB-12	Findings:	15.6 MG/L
Chemical:	NITRATE (AS NO3)		
Sample Collected:	21-FEB-12	Findings:	0.25 UG/L
Chemical:	TOTAL TRIHALOMETHANES		
Sample Collected:	21-FEB-12	Findings:	3520. MG/L
Chemical:	NITRATE + NITRITE (AS N)		
Sample Collected:	02-MAY-16	Findings:	689. US
Chemical:	SPECIFIC CONDUCTANCE		
Sample Collected:	02-MAY-16	Findings:	7.8
Chemical:	PH, LABORATORY		
Sample Collected:	02-MAY-16	Findings:	142. MG/L
Chemical:	ALKALINITY (TOTAL) AS CACO3		
Sample Collected:	02-MAY-16	Findings:	142. MG/L
Chemical:	BICARBONATE ALKALINITY		
Sample Collected:	02-MAY-16	Findings:	2.89 MG/L
Chemical:	NITRATE (AS N)		
Sample Collected:	02-MAY-16	Findings:	218. MG/L
Chemical:	HARDNESS (TOTAL) AS CACO3		
Sample Collected:	02-MAY-16	Findings:	66.8 MG/L
Chemical:	CALCIUM		
Sample Collected:	02-MAY-16	Findings:	12.4 MG/L
Chemical:	MAGNESIUM		
Sample Collected:	02-MAY-16	Findings:	64.6 MG/L
Chemical:	SODIUM		
Sample Collected:	02-MAY-16	Findings:	3.9 MG/L
Chemical:	POTASSIUM		
Sample Collected:	02-MAY-16	Findings:	69.5 MG/L
Chemical:	CHLORIDE		
Sample Collected:	02-MAY-16	Findings:	117. MG/L
Chemical:	SULFATE		
Sample Collected:	02-MAY-16	Findings:	200. UG/L
Chemical:	BORON		
Sample Collected:	02-MAY-16	Findings:	1.7 UG/L
Chemical:	TETRACHLOROETHYLENE		
Sample Collected:	02-MAY-16	Findings:	0.7 UG/L
Chemical:	TRICHLOROETHYLENE		
Sample Collected:	02-MAY-16	Findings:	442. MG/L
Chemical:	TOTAL DISSOLVED SOLIDS		

A5
NE
0 - 1/8 Mile
Higher

CA WELLS 5104

GEOCHECK® - PHYSICAL SETTING SOURCE MAP FINDINGS

Water System Information:

Prime Station Code:	04S/10W-04R07 S	User ID:	TEE
FRDS Number:	3010010013	County:	Orange
District Number:	08	Station Type:	WELL/AMBNT/MUN/INTAKE/SUPPLY
Water Type:	Well/Groundwater	Well Status:	Active Raw
Source Lat/Long:	335100.0 1175500.0	Precision:	Undefined
Source Name:	WELL 07		
System Number:	3010010		
System Name:	City of Fullerton		
Organization That Operates System:			
	303 W. Commonwealth Fullerton, CA 92632		
Pop Served:	117420	Connections:	28077
Area Served:	FULLERTON		
Sample Collected:	21-FEB-12	Findings:	0.9 UG/L
Chemical:	TETRACHLOROETHYLENE		
Sample Collected:	21-FEB-12	Findings:	0.6 UG/L
Chemical:	1,1-DICHLOROETHYLENE		
Sample Collected:	21-FEB-12	Findings:	2.3 UG/L
Chemical:	TRICHLOROETHYLENE		
Sample Collected:	21-FEB-12	Findings:	21.3 MG/L
Chemical:	NITRATE (AS NO3)		
Sample Collected:	21-FEB-12	Findings:	0.25 UG/L
Chemical:	TOTAL TRIHALOMETHANES		
Sample Collected:	21-FEB-12	Findings:	4820. MG/L
Chemical:	NITRATE + NITRITE (AS N)		
Sample Collected:	16-MAY-12	Findings:	1.2 UG/L
Chemical:	CHROMIUM, HEXAVALENT		
Sample Collected:	16-MAY-12	Findings:	0.8 UG/L
Chemical:	TETRACHLOROETHYLENE		
Sample Collected:	16-MAY-12	Findings:	2.1 UG/L
Chemical:	TRICHLOROETHYLENE		
Sample Collected:	16-MAY-12	Findings:	21.6 MG/L
Chemical:	NITRATE (AS NO3)		
Sample Collected:	16-MAY-12	Findings:	0.25 UG/L
Chemical:	TOTAL TRIHALOMETHANES		
Sample Collected:	16-MAY-12	Findings:	4880. MG/L
Chemical:	NITRATE + NITRITE (AS N)		
Sample Collected:	15-AUG-12	Findings:	1. UG/L
Chemical:	TETRACHLOROETHYLENE		
Sample Collected:	15-AUG-12	Findings:	1.8 UG/L
Chemical:	TRICHLOROETHYLENE		
Sample Collected:	15-AUG-12	Findings:	20.9 MG/L
Chemical:	NITRATE (AS NO3)		
Sample Collected:	15-AUG-12	Findings:	0.25 UG/L
Chemical:	TOTAL TRIHALOMETHANES		

Sample Collected:	15-AUG-12	Findings:	4720. MG/L
Chemical:	NITRATE + NITRITE (AS N)		
Sample Collected:	29-OCT-12	Findings:	1.2 UG/L
Chemical:	TETRACHLOROETHYLENE		
Sample Collected:	29-OCT-12	Findings:	0.6 UG/L
Chemical:	1,1-DICHLOROETHYLENE		
Sample Collected:	29-OCT-12	Findings:	2.1 UG/L
Chemical:	TRICHLOROETHYLENE		
Sample Collected:	29-OCT-12	Findings:	20.3 MG/L
Chemical:	NITRATE (AS NO3)		
Sample Collected:	29-OCT-12	Findings:	0.25 UG/L
Chemical:	TOTAL TRIHALOMETHANES		
Sample Collected:	29-OCT-12	Findings:	4600. MG/L
Chemical:	NITRATE + NITRITE (AS N)		
Sample Collected:	13-FEB-13	Findings:	1000. US
Chemical:	SPECIFIC CONDUCTANCE		
Sample Collected:	13-FEB-13	Findings:	7.9
Chemical:	PH, LABORATORY		
Sample Collected:	13-FEB-13	Findings:	188. MG/L
Chemical:	ALKALINITY (TOTAL) AS CACO3		
Sample Collected:	13-FEB-13	Findings:	229. MG/L
Chemical:	BICARBONATE ALKALINITY		
Sample Collected:	13-FEB-13	Findings:	0.38 MG/L
Chemical:	TOTAL ORGANIC CARBON (TOC)		
Sample Collected:	13-FEB-13	Findings:	317. MG/L
Chemical:	HARDNESS (TOTAL) AS CACO3		
Sample Collected:	13-FEB-13	Findings:	96.4 MG/L
Chemical:	CALCIUM		
Sample Collected:	13-FEB-13	Findings:	18.5 MG/L
Chemical:	MAGNESIUM		
Sample Collected:	13-FEB-13	Findings:	73.7 MG/L
Chemical:	SODIUM		
Sample Collected:	13-FEB-13	Findings:	4.5 MG/L
Chemical:	POTASSIUM		
Sample Collected:	13-FEB-13	Findings:	90. MG/L
Chemical:	CHLORIDE		
Sample Collected:	13-FEB-13	Findings:	154. MG/L
Chemical:	SULFATE		
Sample Collected:	13-FEB-13	Findings:	0.45 MG/L
Chemical:	FLUORIDE (F) (NATURAL-SOURCE)		
Sample Collected:	13-FEB-13	Findings:	200. UG/L
Chemical:	BORON		
Sample Collected:	13-FEB-13	Findings:	4. UG/L
Chemical:	VANADIUM		

Sample Collected:	13-FEB-13	Findings:	1. UG/L
Chemical:	TETRACHLOROETHYLENE		
Sample Collected:	13-FEB-13	Findings:	2.1 UG/L
Chemical:	TRICHLOROETHYLENE		
Sample Collected:	13-FEB-13	Findings:	602. MG/L
Chemical:	TOTAL DISSOLVED SOLIDS		
Sample Collected:	13-FEB-13	Findings:	20.1 MG/L
Chemical:	NITRATE (AS NO3)		
Sample Collected:	13-FEB-13	Findings:	0.25 UG/L
Chemical:	TOTAL TRIHALOMETHANES		
Sample Collected:	13-FEB-13	Findings:	0.2 MG/L
Chemical:	BROMIDE		
Sample Collected:	13-FEB-13	Findings:	4550. MG/L
Chemical:	NITRATE + NITRITE (AS N)		
Sample Collected:	08-MAY-13	Findings:	1.2 UG/L
Chemical:	TETRACHLOROETHYLENE		
Sample Collected:	08-MAY-13	Findings:	1.9 UG/L
Chemical:	TRICHLOROETHYLENE		
Sample Collected:	08-MAY-13	Findings:	21.6 MG/L
Chemical:	NITRATE (AS NO3)		
Sample Collected:	08-MAY-13	Findings:	4880. MG/L
Chemical:	NITRATE + NITRITE (AS N)		
Sample Collected:	13-AUG-13	Findings:	1.5 UG/L
Chemical:	TETRACHLOROETHYLENE		
Sample Collected:	13-AUG-13	Findings:	0.7 UG/L
Chemical:	1,1-DICHLOROETHYLENE		
Sample Collected:	13-AUG-13	Findings:	2. UG/L
Chemical:	TRICHLOROETHYLENE		
Sample Collected:	13-AUG-13	Findings:	21.55 MG/L
Chemical:	NITRATE (AS NO3)		
Sample Collected:	13-AUG-13	Findings:	0.25 UG/L
Chemical:	TOTAL TRIHALOMETHANES		
Sample Collected:	13-AUG-13	Findings:	4870. MG/L
Chemical:	NITRATE + NITRITE (AS N)		
Sample Collected:	07-NOV-13	Findings:	2.2 UG/L
Chemical:	TETRACHLOROETHYLENE		
Sample Collected:	07-NOV-13	Findings:	0.8 UG/L
Chemical:	1,1-DICHLOROETHYLENE		
Sample Collected:	07-NOV-13	Findings:	2.2 UG/L
Chemical:	TRICHLOROETHYLENE		
Sample Collected:	07-NOV-13	Findings:	21.2 MG/L
Chemical:	NITRATE (AS NO3)		
Sample Collected:	07-NOV-13	Findings:	0.25 UG/L
Chemical:	TOTAL TRIHALOMETHANES		

Sample Collected:	07-NOV-13	Findings:	4780. MG/L
Chemical:	NITRATE + NITRITE (AS N)		
Sample Collected:	17-DEC-13	Findings:	1.8 UG/L
Chemical:	TETRACHLOROETHYLENE		
Sample Collected:	17-DEC-13	Findings:	0.7 UG/L
Chemical:	1,1-DICHLOROETHYLENE		
Sample Collected:	17-DEC-13	Findings:	1.5 UG/L
Chemical:	TRICHLOROETHYLENE		
Sample Collected:	17-DEC-13	Findings:	0.25 UG/L
Chemical:	TOTAL TRIHALOMETHANES		
Sample Collected:	17-DEC-13	Findings:	1.8 UG/L
Chemical:	TETRACHLOROETHYLENE		
Sample Collected:	17-DEC-13	Findings:	0.7 UG/L
Chemical:	1,1-DICHLOROETHYLENE		
Sample Collected:	17-DEC-13	Findings:	1.5 UG/L
Chemical:	TRICHLOROETHYLENE		
Sample Collected:	11-FEB-14	Findings:	2. UG/L
Chemical:	TETRACHLOROETHYLENE		
Sample Collected:	11-FEB-14	Findings:	0.7 UG/L
Chemical:	1,1-DICHLOROETHYLENE		
Sample Collected:	11-FEB-14	Findings:	2. UG/L
Chemical:	TRICHLOROETHYLENE		
Sample Collected:	11-FEB-14	Findings:	23. MG/L
Chemical:	NITRATE (AS NO3)		
Sample Collected:	11-FEB-14	Findings:	0.25 UG/L
Chemical:	TOTAL TRIHALOMETHANES		
Sample Collected:	11-FEB-14	Findings:	5200. MG/L
Chemical:	NITRATE + NITRITE (AS N)		
Sample Collected:	02-JUN-14	Findings:	1.4 UG/L
Chemical:	CHROMIUM, HEXAVALENT		
Sample Collected:	02-JUN-14	Findings:	1.9 UG/L
Chemical:	TETRACHLOROETHYLENE		
Sample Collected:	02-JUN-14	Findings:	0.8 UG/L
Chemical:	1,1-DICHLOROETHYLENE		
Sample Collected:	02-JUN-14	Findings:	2. UG/L
Chemical:	TRICHLOROETHYLENE		
Sample Collected:	02-JUN-14	Findings:	22.5 MG/L
Chemical:	NITRATE (AS NO3)		
Sample Collected:	02-JUN-14	Findings:	0.25 UG/L
Chemical:	TOTAL TRIHALOMETHANES		
Sample Collected:	02-JUN-14	Findings:	5090. MG/L
Chemical:	NITRATE + NITRITE (AS N)		
Sample Collected:	05-AUG-14	Findings:	3.1 UG/L
Chemical:	TETRACHLOROETHYLENE		

Sample Collected:	05-AUG-14	Findings:	1. UG/L
Chemical:	1,1-DICHLOROETHYLENE		
Sample Collected:	05-AUG-14	Findings:	1.8 UG/L
Chemical:	TRICHLOROETHYLENE		
Sample Collected:	05-AUG-14	Findings:	24.7 MG/L
Chemical:	NITRATE (AS NO3)		
Sample Collected:	05-AUG-14	Findings:	0.25 UG/L
Chemical:	TOTAL TRIHALOMETHANES		
Sample Collected:	05-AUG-14	Findings:	5570. MG/L
Chemical:	NITRATE + NITRITE (AS N)		
Sample Collected:	05-AUG-14	Findings:	7.31 PCI/L
Chemical:	GROSS ALPHA		
Sample Collected:	05-AUG-14	Findings:	2.13 PCI/L
Chemical:	GROSS ALPHA COUNTING ERROR		
Sample Collected:	05-AUG-14	Findings:	0.554 PCI/L
Chemical:	RADIUM 228 COUNTING ERROR		
Sample Collected:	05-AUG-14	Findings:	7.66 PCI/L
Chemical:	URANIUM (PCI/L)		
Sample Collected:	05-AUG-14	Findings:	1.7 PCI/L
Chemical:	URANIUM COUNTING ERROR		
Sample Collected:	05-AUG-14	Findings:	1.11 PCI/L
Chemical:	GROSS ALPHA MDA95		
Sample Collected:	05-AUG-14	Findings:	0.3 PCI/L
Chemical:	URANIUM MDA95		
Sample Collected:	05-AUG-14	Findings:	0.253 PCI/L
Chemical:	RADIUM 228 MDA95		
Sample Collected:	05-AUG-14	Findings:	0.25 PCI/L
Chemical:	RA-226 OR TOTAL RA BY 903.0 C.E.		
Sample Collected:	05-AUG-14	Findings:	0.418 PCI/L
Chemical:	RADIUM, TOTAL, MDA95-NTNC ONLY, BY 903.0		
Sample Collected:	18-AUG-14	Findings:	3.4 UG/L
Chemical:	TETRACHLOROETHYLENE		
Sample Collected:	18-AUG-14	Findings:	1.2 UG/L
Chemical:	1,1-DICHLOROETHYLENE		
Sample Collected:	18-AUG-14	Findings:	1.9 UG/L
Chemical:	TRICHLOROETHYLENE		
Sample Collected:	18-AUG-14	Findings:	0.25 UG/L
Chemical:	TOTAL TRIHALOMETHANES		
Sample Collected:	18-AUG-14	Findings:	3.4 UG/L
Chemical:	TETRACHLOROETHYLENE		
Sample Collected:	18-AUG-14	Findings:	1.2 UG/L
Chemical:	1,1-DICHLOROETHYLENE		
Sample Collected:	18-AUG-14	Findings:	1.9 UG/L
Chemical:	TRICHLOROETHYLENE		

Sample Collected:	18-AUG-14	Findings:	0.25 UG/L
Chemical:	TOTAL TRIHALOMETHANES		
Sample Collected:	05-NOV-14	Findings:	4. UG/L
Chemical:	TETRACHLOROETHYLENE		
Sample Collected:	05-NOV-14	Findings:	1.3 UG/L
Chemical:	1,1-DICHLOROETHYLENE		
Sample Collected:	05-NOV-14	Findings:	1.8 UG/L
Chemical:	TRICHLOROETHYLENE		
Sample Collected:	05-NOV-14	Findings:	22.56 MG/L
Chemical:	NITRATE (AS NO3)		
Sample Collected:	05-NOV-14	Findings:	0.25 UG/L
Chemical:	TOTAL TRIHALOMETHANES		
Sample Collected:	05-NOV-14	Findings:	5100. MG/L
Chemical:	NITRATE + NITRITE (AS N)		

A6
NE **CA WELLS** **5103**
0 - 1/8 Mile
Higher

Water System Information:

Prime Station Code:	04S/10W-04R05 S	User ID:	TEE
FRDS Number:	3010010011	County:	Orange
District Number:	08	Station Type:	WELL/AMBNT/MUN/INTAKE/SUPPLY
Water Type:	Well/Groundwater	Well Status:	Active Raw
Source Lat/Long:	335100.0 1175500.0	Precision:	Undefined
Source Name:	WELL 05		
System Number:	3010010		
System Name:	City of Fullerton		
Organization That Operates System:			
	303 W. Commonwealth		
	Fullerton, CA 92632		
Pop Served:	117420	Connections:	28077
Area Served:	FULLERTON		
Sample Collected:	19-JAN-16	Findings:	1.3 UG/L
Chemical:	TRICHLOROETHYLENE		
Sample Collected:	03-FEB-16	Findings:	3.42 MG/L
Chemical:	NITRATE (AS N)		
Sample Collected:	03-FEB-16	Findings:	0.7 UG/L
Chemical:	TETRACHLOROETHYLENE		
Sample Collected:	03-FEB-16	Findings:	1. UG/L
Chemical:	TRICHLOROETHYLENE		
Sample Collected:	03-FEB-16	Findings:	0.25 UG/L
Chemical:	TOTAL TRIHALOMETHANES		
Sample Collected:	03-FEB-16	Findings:	3.42 MG/L
Chemical:	NITRATE + NITRITE (AS N)		
Sample Collected:	16-FEB-16	Findings:	0.66 UG/L
Chemical:	TETRACHLOROETHYLENE		

Sample Collected:	16-FEB-16	Findings:	1.1 UG/L
Chemical:	TRICHLOROETHYLENE		
Sample Collected:	15-MAR-16	Findings:	0.92 UG/L
Chemical:	TETRACHLOROETHYLENE		
Sample Collected:	15-MAR-16	Findings:	1.1 UG/L
Chemical:	TRICHLOROETHYLENE		
Sample Collected:	12-APR-16	Findings:	1. UG/L
Chemical:	TETRACHLOROETHYLENE		
Sample Collected:	12-APR-16	Findings:	1.2 UG/L
Chemical:	TRICHLOROETHYLENE		
Sample Collected:	02-MAY-16	Findings:	799. US
Chemical:	SPECIFIC CONDUCTANCE		
Sample Collected:	02-MAY-16	Findings:	7.8
Chemical:	PH, LABORATORY		
Sample Collected:	02-MAY-16	Findings:	153. MG/L
Chemical:	ALKALINITY (TOTAL) AS CACO3		
Sample Collected:	02-MAY-16	Findings:	153. MG/L
Chemical:	BICARBONATE ALKALINITY		
Sample Collected:	02-MAY-16	Findings:	3.4 MG/L
Chemical:	NITRATE (AS N)		
Sample Collected:	02-MAY-16	Findings:	238. MG/L
Chemical:	HARDNESS (TOTAL) AS CACO3		
Sample Collected:	02-MAY-16	Findings:	72.7 MG/L
Chemical:	CALCIUM		
Sample Collected:	02-MAY-16	Findings:	13.7 MG/L
Chemical:	MAGNESIUM		
Sample Collected:	02-MAY-16	Findings:	66.2 MG/L
Chemical:	SODIUM		
Sample Collected:	02-MAY-16	Findings:	3.9 MG/L
Chemical:	POTASSIUM		
Sample Collected:	02-MAY-16	Findings:	73.8 MG/L
Chemical:	CHLORIDE		
Sample Collected:	02-MAY-16	Findings:	128. MG/L
Chemical:	SULFATE		
Sample Collected:	02-MAY-16	Findings:	0.5 MG/L
Chemical:	FLUORIDE (F) (NATURAL-SOURCE)		
Sample Collected:	02-MAY-16	Findings:	210. UG/L
Chemical:	BORON		
Sample Collected:	02-MAY-16	Findings:	0.7 UG/L
Chemical:	TETRACHLOROETHYLENE		
Sample Collected:	02-MAY-16	Findings:	1.1 UG/L
Chemical:	TRICHLOROETHYLENE		
Sample Collected:	02-MAY-16	Findings:	490. MG/L
Chemical:	TOTAL DISSOLVED SOLIDS		

Sample Collected:	21-FEB-12	Findings:	0.6 UG/L
Chemical:	1,1-DICHLOROETHYLENE		
Sample Collected:	21-FEB-12	Findings:	2.5 UG/L
Chemical:	TRICHLOROETHYLENE		
Sample Collected:	21-FEB-12	Findings:	21.2 MG/L
Chemical:	NITRATE (AS NO3)		
Sample Collected:	21-FEB-12	Findings:	0.25 UG/L
Chemical:	TOTAL TRIHALOMETHANES		
Sample Collected:	21-FEB-12	Findings:	4790. MG/L
Chemical:	NITRATE + NITRITE (AS N)		
Sample Collected:	21-FEB-12	Findings:	1.1 UG/L
Chemical:	1,4-DIOXANE		
Sample Collected:	02-MAY-16	Findings:	0.25 UG/L
Chemical:	TOTAL TRIHALOMETHANES		
Sample Collected:	02-MAY-16	Findings:	0.15 MG/L
Chemical:	BROMIDE		
Sample Collected:	02-MAY-16	Findings:	3.4 MG/L
Chemical:	NITRATE + NITRITE (AS N)		
Sample Collected:	10-MAY-16	Findings:	0.7 UG/L
Chemical:	TETRACHLOROETHYLENE		
Sample Collected:	10-MAY-16	Findings:	1.2 UG/L
Chemical:	TRICHLOROETHYLENE		
Sample Collected:	18-MAY-16	Findings:	0.7 UG/L
Chemical:	TETRACHLOROETHYLENE		
Sample Collected:	18-MAY-16	Findings:	1. UG/L
Chemical:	TRICHLOROETHYLENE		
Sample Collected:	16-MAY-12	Findings:	0.6 UG/L
Chemical:	1,1-DICHLOROETHYLENE		
Sample Collected:	16-MAY-12	Findings:	2.2 UG/L
Chemical:	TRICHLOROETHYLENE		
Sample Collected:	16-MAY-12	Findings:	21.2 MG/L
Chemical:	NITRATE (AS NO3)		
Sample Collected:	16-MAY-12	Findings:	0.25 UG/L
Chemical:	TOTAL TRIHALOMETHANES		
Sample Collected:	16-MAY-12	Findings:	4800. MG/L
Chemical:	NITRATE + NITRITE (AS N)		
Sample Collected:	18-MAY-16	Findings:	0.25 UG/L
Chemical:	TOTAL TRIHALOMETHANES		
Sample Collected:	14-JUN-16	Findings:	0.78 UG/L
Chemical:	TETRACHLOROETHYLENE		
Sample Collected:	14-JUN-16	Findings:	1.1 UG/L
Chemical:	TRICHLOROETHYLENE		
Sample Collected:	19-JUL-16	Findings:	0.78 UG/L
Chemical:	TETRACHLOROETHYLENE		

Sample Collected:	19-JUL-16	Findings:	1.1 UG/L
Chemical:	TRICHLOROETHYLENE		
Sample Collected:	15-AUG-12	Findings:	1.9 UG/L
Chemical:	TRICHLOROETHYLENE		
Sample Collected:	15-AUG-12	Findings:	20.1 MG/L
Chemical:	NITRATE (AS NO3)		
Sample Collected:	15-AUG-12	Findings:	0.25 UG/L
Chemical:	TOTAL TRIHALOMETHANES		
Sample Collected:	15-AUG-12	Findings:	4530. MG/L
Chemical:	NITRATE + NITRITE (AS N)		
Sample Collected:	29-OCT-12	Findings:	0.6 UG/L
Chemical:	1,1-DICHLOROETHYLENE		
Sample Collected:	29-OCT-12	Findings:	2.3 UG/L
Chemical:	TRICHLOROETHYLENE		
Sample Collected:	29-OCT-12	Findings:	20. MG/L
Chemical:	NITRATE (AS NO3)		
Sample Collected:	04-AUG-16	Findings:	3.11 MG/L
Chemical:	NITRATE (AS N)		
Sample Collected:	04-AUG-16	Findings:	0.8 UG/L
Chemical:	TETRACHLOROETHYLENE		
Sample Collected:	04-AUG-16	Findings:	1.1 UG/L
Chemical:	TRICHLOROETHYLENE		
Sample Collected:	04-AUG-16	Findings:	0.25 UG/L
Chemical:	TOTAL TRIHALOMETHANES		
Sample Collected:	04-AUG-16	Findings:	3.12 MG/L
Chemical:	NITRATE + NITRITE (AS N)		
Sample Collected:	23-AUG-16	Findings:	0.96 UG/L
Chemical:	TETRACHLOROETHYLENE		
Sample Collected:	29-OCT-12	Findings:	0.25 UG/L
Chemical:	TOTAL TRIHALOMETHANES		
Sample Collected:	29-OCT-12	Findings:	4510. MG/L
Chemical:	NITRATE + NITRITE (AS N)		
Sample Collected:	13-FEB-13	Findings:	0.6 UG/L
Chemical:	TETRACHLOROETHYLENE		
Sample Collected:	13-FEB-13	Findings:	0.6 UG/L
Chemical:	1,1-DICHLOROETHYLENE		
Sample Collected:	13-FEB-13	Findings:	2.4 UG/L
Chemical:	TRICHLOROETHYLENE		
Sample Collected:	13-FEB-13	Findings:	18.1 MG/L
Chemical:	NITRATE (AS NO3)		
Sample Collected:	13-FEB-13	Findings:	0.25 UG/L
Chemical:	TOTAL TRIHALOMETHANES		
Sample Collected:	13-FEB-13	Findings:	4100. MG/L
Chemical:	NITRATE + NITRITE (AS N)		

Sample Collected:	08-MAY-13	Findings:	936. US
Chemical:	SPECIFIC CONDUCTANCE		
Sample Collected:	08-MAY-13	Findings:	7.8
Chemical:	PH, LABORATORY		
Sample Collected:	08-MAY-13	Findings:	180. MG/L
Chemical:	ALKALINITY (TOTAL) AS CACO3		
Sample Collected:	08-MAY-13	Findings:	220. MG/L
Chemical:	BICARBONATE ALKALINITY		
Sample Collected:	08-MAY-13	Findings:	0.35 MG/L
Chemical:	TOTAL ORGANIC CARBON (TOC)		
Sample Collected:	08-MAY-13	Findings:	291. MG/L
Chemical:	HARDNESS (TOTAL) AS CACO3		
Sample Collected:	08-MAY-13	Findings:	88.8 MG/L
Chemical:	CALCIUM		
Sample Collected:	08-MAY-13	Findings:	16.8 MG/L
Chemical:	MAGNESIUM		
Sample Collected:	08-MAY-13	Findings:	74. MG/L
Chemical:	SODIUM		
Sample Collected:	08-MAY-13	Findings:	4.3 MG/L
Chemical:	POTASSIUM		
Sample Collected:	08-MAY-13	Findings:	87.7 MG/L
Chemical:	CHLORIDE		
Sample Collected:	08-MAY-13	Findings:	146. MG/L
Chemical:	SULFATE		
Sample Collected:	08-MAY-13	Findings:	0.48 MG/L
Chemical:	FLUORIDE (F) (NATURAL-SOURCE)		
Sample Collected:	23-AUG-16	Findings:	1.2 UG/L
Chemical:	TRICHLOROETHYLENE		
Sample Collected:	20-SEP-16	Findings:	0.62 UG/L
Chemical:	TETRACHLOROETHYLENE		
Sample Collected:	20-SEP-16	Findings:	1. UG/L
Chemical:	TRICHLOROETHYLENE		
Sample Collected:	11-OCT-16	Findings:	1.3 UG/L
Chemical:	TETRACHLOROETHYLENE		
Sample Collected:	11-OCT-16	Findings:	1.7 UG/L
Chemical:	TRICHLOROETHYLENE		
Sample Collected:	09-NOV-16	Findings:	2.99 MG/L
Chemical:	NITRATE (AS N)		
Sample Collected:	08-MAY-13	Findings:	210. UG/L
Chemical:	BORON		
Sample Collected:	08-MAY-13	Findings:	3.6 UG/L
Chemical:	VANADIUM		
Sample Collected:	08-MAY-13	Findings:	1.8 UG/L
Chemical:	TRICHLOROETHYLENE		

Sample Collected:	08-MAY-13	Findings:	566. MG/L
Chemical:	TOTAL DISSOLVED SOLIDS		
Sample Collected:	08-MAY-13	Findings:	18.03 MG/L
Chemical:	NITRATE (AS NO3)		
Sample Collected:	08-MAY-13	Findings:	0.17 MG/L
Chemical:	BROMIDE		
Sample Collected:	08-MAY-13	Findings:	4070. MG/L
Chemical:	NITRATE + NITRITE (AS N)		
Sample Collected:	09-NOV-16	Findings:	0.8 UG/L
Chemical:	TETRACHLOROETHYLENE		
Sample Collected:	09-NOV-16	Findings:	1.1 UG/L
Chemical:	TRICHLOROETHYLENE		
Sample Collected:	09-NOV-16	Findings:	0.25 UG/L
Chemical:	TOTAL TRIHALOMETHANES		
Sample Collected:	09-NOV-16	Findings:	2.99 MG/L
Chemical:	NITRATE + NITRITE (AS N)		
Sample Collected:	15-NOV-16	Findings:	0.7 UG/L
Chemical:	TETRACHLOROETHYLENE		
Sample Collected:	15-NOV-16	Findings:	1.2 UG/L
Chemical:	TRICHLOROETHYLENE		
Sample Collected:	13-AUG-13	Findings:	1.8 UG/L
Chemical:	TRICHLOROETHYLENE		
Sample Collected:	13-AUG-13	Findings:	18.45 MG/L
Chemical:	NITRATE (AS NO3)		
Sample Collected:	13-AUG-13	Findings:	0.25 UG/L
Chemical:	TOTAL TRIHALOMETHANES		
Sample Collected:	13-AUG-13	Findings:	4170. MG/L
Chemical:	NITRATE + NITRITE (AS N)		
Sample Collected:	07-NOV-13	Findings:	0.7 UG/L
Chemical:	TETRACHLOROETHYLENE		
Sample Collected:	13-DEC-16	Findings:	0.94 UG/L
Chemical:	TETRACHLOROETHYLENE		
Sample Collected:	13-DEC-16	Findings:	1.3 UG/L
Chemical:	TRICHLOROETHYLENE		
Sample Collected:	24-JAN-17	Findings:	0.62 UG/L
Chemical:	TETRACHLOROETHYLENE		
Sample Collected:	24-JAN-17	Findings:	0.94 UG/L
Chemical:	TRICHLOROETHYLENE		
Sample Collected:	15-FEB-17	Findings:	3.31 MG/L
Chemical:	NITRATE (AS N)		
Sample Collected:	15-FEB-17	Findings:	0.8 UG/L
Chemical:	TETRACHLOROETHYLENE		
Sample Collected:	07-NOV-13	Findings:	2.2 UG/L
Chemical:	TRICHLOROETHYLENE		

Sample Collected:	07-NOV-13	Findings:	19.3 MG/L
Chemical:	NITRATE (AS NO3)		
Sample Collected:	07-NOV-13	Findings:	0.25 UG/L
Chemical:	TOTAL TRIHALOMETHANES		
Sample Collected:	07-NOV-13	Findings:	4360. MG/L
Chemical:	NITRATE + NITRITE (AS N)		
Sample Collected:	11-FEB-14	Findings:	0.6 UG/L
Chemical:	TETRACHLOROETHYLENE		
Sample Collected:	11-FEB-14	Findings:	1.7 UG/L
Chemical:	TRICHLOROETHYLENE		
Sample Collected:	11-FEB-14	Findings:	18. MG/L
Chemical:	NITRATE (AS NO3)		
Sample Collected:	11-FEB-14	Findings:	0.25 UG/L
Chemical:	TOTAL TRIHALOMETHANES		
Sample Collected:	15-FEB-17	Findings:	1.3 UG/L
Chemical:	TRICHLOROETHYLENE		
Sample Collected:	15-FEB-17	Findings:	0.25 UG/L
Chemical:	TOTAL TRIHALOMETHANES		
Sample Collected:	15-FEB-17	Findings:	3.32 MG/L
Chemical:	NITRATE + NITRITE (AS N)		
Sample Collected:	21-FEB-17	Findings:	0.62 UG/L
Chemical:	TETRACHLOROETHYLENE		
Sample Collected:	21-FEB-17	Findings:	1.6 UG/L
Chemical:	TRICHLOROETHYLENE		
Sample Collected:	21-MAR-17	Findings:	0.8 UG/L
Chemical:	TETRACHLOROETHYLENE		
Sample Collected:	11-FEB-14	Findings:	4060. MG/L
Chemical:	NITRATE + NITRITE (AS N)		
Sample Collected:	02-JUN-14	Findings:	0.7 UG/L
Chemical:	TETRACHLOROETHYLENE		
Sample Collected:	02-JUN-14	Findings:	1.9 UG/L
Chemical:	TRICHLOROETHYLENE		
Sample Collected:	02-JUN-14	Findings:	17.5 MG/L
Chemical:	NITRATE (AS NO3)		
Sample Collected:	02-JUN-14	Findings:	0.25 UG/L
Chemical:	TOTAL TRIHALOMETHANES		
Sample Collected:	02-JUN-14	Findings:	3940. MG/L
Chemical:	NITRATE + NITRITE (AS N)		
Sample Collected:	21-MAR-17	Findings:	1.2 UG/L
Chemical:	TRICHLOROETHYLENE		
Sample Collected:	05-AUG-14	Findings:	0.7 UG/L
Chemical:	TETRACHLOROETHYLENE		
Sample Collected:	05-AUG-14	Findings:	1.6 UG/L
Chemical:	TRICHLOROETHYLENE		

Sample Collected:	05-AUG-14	Findings:	19.4 MG/L
Chemical:	NITRATE (AS NO3)		
Sample Collected:	05-AUG-14	Findings:	0.25 UG/L
Chemical:	TOTAL TRIHALOMETHANES		
Sample Collected:	05-AUG-14	Findings:	4380. MG/L
Chemical:	NITRATE + NITRITE (AS N)		
Sample Collected:	05-AUG-14	Findings:	1.3 PCI/L
Chemical:	GROSS ALPHA COUNTING ERROR		
Sample Collected:	05-AUG-14	Findings:	0.496 PCI/L
Chemical:	RADIUM 228 COUNTING ERROR		
Sample Collected:	05-AUG-14	Findings:	5.37 PCI/L
Chemical:	URANIUM (PCI/L)		
Sample Collected:	05-AUG-14	Findings:	1.58 PCI/L
Chemical:	URANIUM COUNTING ERROR		
Sample Collected:	05-AUG-14	Findings:	1.11 PCI/L
Chemical:	GROSS ALPHA MDA95		
Sample Collected:	05-AUG-14	Findings:	0.3 PCI/L
Chemical:	URANIUM MDA95		
Sample Collected:	05-AUG-14	Findings:	0.253 PCI/L
Chemical:	RADIUM 228 MDA95		
Sample Collected:	05-AUG-14	Findings:	0.17 PCI/L
Chemical:	RA-226 OR TOTAL RA BY 903.0 C.E.		
Sample Collected:	05-AUG-14	Findings:	0.418 PCI/L
Chemical:	RADIUM, TOTAL, MDA95-NTNC ONLY, BY 903.0		
Sample Collected:	05-NOV-14	Findings:	0.8 UG/L
Chemical:	TETRACHLOROETHYLENE		
Sample Collected:	05-NOV-14	Findings:	1.9 UG/L
Chemical:	TRICHLOROETHYLENE		
Sample Collected:	05-NOV-14	Findings:	18.43 MG/L
Chemical:	NITRATE (AS NO3)		
Sample Collected:	05-NOV-14	Findings:	0.25 UG/L
Chemical:	TOTAL TRIHALOMETHANES		
Sample Collected:	05-NOV-14	Findings:	4160. MG/L
Chemical:	NITRATE + NITRITE (AS N)		
Sample Collected:	17-FEB-15	Findings:	0.7 UG/L
Chemical:	TETRACHLOROETHYLENE		
Sample Collected:	17-FEB-15	Findings:	1.8 UG/L
Chemical:	TRICHLOROETHYLENE		
Sample Collected:	17-FEB-15	Findings:	18.1 MG/L
Chemical:	NITRATE (AS NO3)		
Sample Collected:	17-FEB-15	Findings:	0.25 UG/L
Chemical:	TOTAL TRIHALOMETHANES		
Sample Collected:	17-FEB-15	Findings:	4090. MG/L
Chemical:	NITRATE + NITRITE (AS N)		

Sample Collected:	04-MAY-15	Findings:	0.7 UG/L
Chemical:	TETRACHLOROETHYLENE		
Sample Collected:	04-MAY-15	Findings:	1.5 UG/L
Chemical:	TRICHLOROETHYLENE		
Sample Collected:	04-MAY-15	Findings:	18.4 MG/L
Chemical:	NITRATE (AS NO3)		
Sample Collected:	04-MAY-15	Findings:	0.25 UG/L
Chemical:	TOTAL TRIHALOMETHANES		
Sample Collected:	04-MAY-15	Findings:	4150. MG/L
Chemical:	NITRATE + NITRITE (AS N)		
Sample Collected:	05-AUG-15	Findings:	0.7 UG/L
Chemical:	TETRACHLOROETHYLENE		
Sample Collected:	05-AUG-15	Findings:	1.5 UG/L
Chemical:	TRICHLOROETHYLENE		
Sample Collected:	05-AUG-15	Findings:	18.8 MG/L
Chemical:	NITRATE (AS NO3)		
Sample Collected:	05-AUG-15	Findings:	0.25 UG/L
Chemical:	TOTAL TRIHALOMETHANES		
Sample Collected:	05-AUG-15	Findings:	4250. MG/L
Chemical:	NITRATE + NITRITE (AS N)		
Sample Collected:	07-DEC-15	Findings:	0.8 UG/L
Chemical:	TETRACHLOROETHYLENE		
Sample Collected:	07-DEC-15	Findings:	1.4 UG/L
Chemical:	TRICHLOROETHYLENE		
Sample Collected:	07-DEC-15	Findings:	15.8 MG/L
Chemical:	NITRATE (AS NO3)		
Sample Collected:	07-DEC-15	Findings:	0.25 UG/L
Chemical:	TOTAL TRIHALOMETHANES		
Sample Collected:	07-DEC-15	Findings:	3.58 MG/L
Chemical:	NITRATE + NITRITE (AS N)		
Sample Collected:	08-DEC-15	Findings:	0.7 UG/L
Chemical:	TETRACHLOROETHYLENE		
Sample Collected:	08-DEC-15	Findings:	1.2 UG/L
Chemical:	TRICHLOROETHYLENE		
Sample Collected:	19-JAN-16	Findings:	0.79 UG/L
Chemical:	TETRACHLOROETHYLENE		

A7
NE **CA WELLS** **5097**
0 - 1/8 Mile
Higher

Water System Information:

Prime Station Code:	04S/10W-03P02 S	User ID:	TEE
FRDS Number:	3010001004	County:	Orange
District Number:	08	Station Type:	WELL/AMBNT/MUN/INTAKE/SUPPLY
Water Type:	Well/Groundwater	Well Status:	Inactive Untreated
Source Lat/Long:	335100.0 1175500.0	Precision:	Undefined
Source Name:	WELL 007 - INACTIVE		

System Number: 3010001
System Name: City of Anaheim
Organization That Operates System:
P.O. BOX 3222 (#559)
ANAHEIM, CA 92805
Pop Served: 292900 Connections: 57397
Area Served: ANAHEIM

A8
NE **CA WELLS** **5096**
0 - 1/8 Mile
Higher

Water System Information:

Prime Station Code:	04S/10W-03P01 S	User ID:	TEE
FRDS Number:	3010001003	County:	Orange
District Number:	08	Station Type:	WELL/AMBNT/MUN/INTAKE/SUPPLY
Water Type:	Well/Groundwater	Well Status:	Inactive Untreated
Source Lat/Long:	335100.0 1175500.0	Precision:	Undefined
Source Name:	WELL 006 - INACTIVE		
System Number:	3010001		
System Name:	City of Anaheim		
Organization That Operates System:			
	P.O. BOX 3222 (#559)		
	ANAHEIM, CA 92805		
Pop Served:	292900	Connections:	57397
Area Served:	ANAHEIM		

B9
East **CA WELLS** **CADW60000020973**
1/8 - 1/4 Mile
Higher

Objectid:	20973
Latitude:	33.849
Longitude:	-117.9166
Site code:	338490N1179166W001
State well numbe:	04S10W03P001S
Local well name:	’’
Well use id:	6
Well use descrip:	Unknown
County id:	30
County name:	Orange
Basin code:	’8-1’
Basin desc:	Coastal Plain Of Orange County
Dwr region id:	80238
Dwr region:	Southern Region Office
Site id:	CADW60000020973

B10
East **CA WELLS** **CADW60000020974**
1/8 - 1/4 Mile
Higher

Objectid:	20974
Latitude:	33.849
Longitude:	-117.9163
Site code:	338490N1179163W001
State well numbe:	04S10W03P002S
Local well name:	''
Well use id:	6
Well use descrip:	Unknown
County id:	30
County name:	Orange
Basin code:	'8-1'
Basin desc:	Coastal Plain Of Orange County
Dwr region id:	80238
Dwr region:	Southern Region Office
Site id:	CADW60000020974

11
NE
1/4 - 1/2 Mile
Higher

CA WELLS **CADW60000020972**

Objectid:	20972
Latitude:	33.8518
Longitude:	-117.9152
Site code:	338518N1179152W001
State well numbe:	04S10W03K004S
Local well name:	''
Well use id:	6
Well use descrip:	Unknown
County id:	30
County name:	Orange
Basin code:	'8-1'
Basin desc:	Coastal Plain Of Orange County
Dwr region id:	80238
Dwr region:	Southern Region Office
Site id:	CADW60000020972

12
NNE
1/4 - 1/2 Mile
Higher

AQUIFLOW **65006**

Site ID:	083000390T
Groundwater Flow:	SSE
Shallow Water Depth:	Not Reported
Deep Water Depth:	Not Reported
Average Water Depth:	110
Date:	09/25/1989

13
WNW
1/4 - 1/2 Mile
Lower

AQUIFLOW **50952**

Site ID:	083002821T
Groundwater Flow:	SW
Shallow Water Depth:	Not Reported
Deep Water Depth:	Not Reported
Average Water Depth:	80-90
Date:	04/22/1996

C14
West
1/4 - 1/2 Mile
Lower

CA WELLS **CADW60000020975**

Objectid:	20975
Latitude:	33.8482
Longitude:	-117.925
Site code:	338482N1179250W001
State well numbe:	04S10W04R001S
Local well name:	''
Well use id:	6
Well use descrip:	Unknown
County id:	30
County name:	Orange
Basin code:	'8-1'
Basin desc:	Coastal Plain Of Orange County
Dwr region id:	80238
Dwr region:	Southern Region Office
Site id:	CADW60000020975

15
ENE
1/4 - 1/2 Mile
Higher

Site ID:	083002717T	**AQUIFLOW**	**34012**
Groundwater Flow:	Not Reported		
Shallow Water Depth:	30		
Deep Water Depth:	50		
Average Water Depth:	Not Reported		
Date:	08/24/1995		

16
ESE
1/4 - 1/2 Mile
Higher

Site ID:	083001523T	**AQUIFLOW**	**64525**
Groundwater Flow:	WSW		
Shallow Water Depth:	Not Reported		
Deep Water Depth:	Not Reported		
Average Water Depth:	82		
Date:	10/29/1997		

C17
WSW
1/4 - 1/2 Mile
Lower

CA WELLS **5106**

Water System Information:

Prime Station Code:	04S/10W-04R09 S	User ID:	TEE
FRDS Number:	3010010018	County:	Orange
District Number:	08	Station Type:	WELL/AMBNT/MUN/SUPPLY
Water Type:	Well/Groundwater	Well Status:	Active Raw
Source Lat/Long:	335052.4 1175531.5	Precision:	100 Feet (one Second)
Source Name:	WELL 03A (1997)		
System Number:	3010010		
System Name:	City of Fullerton		
Organization That Operates System:			
	303 W. Commonwealth		
	Fullerton, CA 92632		
Pop Served:	117420	Connections:	28077
Area Served:	FULLERTON		
Sample Collected:	08-MAY-13	Findings:	0.6 UG/L
Chemical:	TOTAL TRIHALOMETHANES		

Sample Collected:	08-MAY-13	Findings:	0.15 MG/L
Chemical:	BROMIDE		
Sample Collected:	08-MAY-13	Findings:	2560. MG/L
Chemical:	NITRATE + NITRITE (AS N)		
Sample Collected:	15-FEB-17	Findings:	554. MG/L
Chemical:	TOTAL DISSOLVED SOLIDS		
Sample Collected:	15-FEB-17	Findings:	0.6 UG/L
Chemical:	TOTAL TRIHALOMETHANES		
Sample Collected:	13-AUG-13	Findings:	0.7 UG/L
Chemical:	TOTAL TRIHALOMETHANES		
Sample Collected:	07-NOV-13	Findings:	0.6 UG/L
Chemical:	TOTAL TRIHALOMETHANES		
Sample Collected:	11-FEB-14	Findings:	11.2 MG/L
Chemical:	NITRATE (AS NO3)		
Sample Collected:	11-FEB-14	Findings:	0.7 UG/L
Chemical:	TOTAL TRIHALOMETHANES		
Sample Collected:	11-FEB-14	Findings:	2540. MG/L
Chemical:	NITRATE + NITRITE (AS N)		
Sample Collected:	04-MAY-17	Findings:	2.4 MG/L
Chemical:	NITRATE (AS N)		
Sample Collected:	04-MAY-17	Findings:	570. MG/L
Chemical:	TOTAL DISSOLVED SOLIDS		
Sample Collected:	04-MAY-17	Findings:	0.6 UG/L
Chemical:	TOTAL TRIHALOMETHANES		
Sample Collected:	04-MAY-17	Findings:	2.41 MG/L
Chemical:	NITRATE + NITRITE (AS N)		
Sample Collected:	04-MAY-17	Findings:	564. MG/L
Chemical:	TOTAL DISSOLVED SOLIDS		
Sample Collected:	02-JUN-14	Findings:	0.8 UG/L
Chemical:	TOTAL TRIHALOMETHANES		
Sample Collected:	05-AUG-14	Findings:	0.6 UG/L
Chemical:	TOTAL TRIHALOMETHANES		
Sample Collected:	05-AUG-14	Findings:	5.69 PCI/L
Chemical:	GROSS ALPHA		
Sample Collected:	05-AUG-14	Findings:	1.84 PCI/L
Chemical:	GROSS ALPHA COUNTING ERROR		
Sample Collected:	05-AUG-14	Findings:	0.406 PCI/L
Chemical:	RADIUM 228 COUNTING ERROR		
Sample Collected:	05-AUG-14	Findings:	3.15 PCI/L
Chemical:	URANIUM (PCI/L)		
Sample Collected:	05-AUG-14	Findings:	1.23 PCI/L
Chemical:	URANIUM COUNTING ERROR		
Sample Collected:	05-AUG-14	Findings:	1.11 PCI/L
Chemical:	GROSS ALPHA MDA95		

Sample Collected:	05-AUG-14	Findings:	0.3 PCI/L
Chemical:	URANIUM MDA95		
Sample Collected:	05-AUG-14	Findings:	0.253 PCI/L
Chemical:	RADIUM 228 MDA95		
Sample Collected:	05-AUG-14	Findings:	6.6e-002 PCI/L
Chemical:	RA-226 FOR CWS OR TOTAL RA FOR NTNC BY 903.0		
Sample Collected:	05-AUG-14	Findings:	0.204 PCI/L
Chemical:	RA-226 OR TOTAL RA BY 903.0 C.E.		
Sample Collected:	05-AUG-14	Findings:	0.418 PCI/L
Chemical:	RADIUM, TOTAL, MDA95-NTNC ONLY, BY 903.0		
Sample Collected:	05-NOV-14	Findings:	0.6 UG/L
Chemical:	TOTAL TRIHALOMETHANES		
Sample Collected:	10-JUN-15	Findings:	11.3 MG/L
Chemical:	NITRATE (AS NO3)		
Sample Collected:	10-JUN-15	Findings:	0.7 UG/L
Chemical:	TOTAL TRIHALOMETHANES		
Sample Collected:	10-JUN-15	Findings:	2540. MG/L
Chemical:	NITRATE + NITRITE (AS N)		
Sample Collected:	05-AUG-15	Findings:	0.6 UG/L
Chemical:	TOTAL TRIHALOMETHANES		
Sample Collected:	04-NOV-15	Findings:	0.6 UG/L
Chemical:	TOTAL TRIHALOMETHANES		
Sample Collected:	03-FEB-16	Findings:	0.6 UG/L
Chemical:	TOTAL TRIHALOMETHANES		
Sample Collected:	02-MAY-16	Findings:	859. US
Chemical:	SPECIFIC CONDUCTANCE		
Sample Collected:	02-MAY-16	Findings:	7.9
Chemical:	PH, LABORATORY		
Sample Collected:	02-MAY-16	Findings:	168. MG/L
Chemical:	ALKALINITY (TOTAL) AS CACO3		
Sample Collected:	02-MAY-16	Findings:	204. MG/L
Chemical:	BICARBONATE ALKALINITY		
Sample Collected:	02-MAY-16	Findings:	2.45 MG/L
Chemical:	NITRATE (AS N)		
Sample Collected:	02-MAY-16	Findings:	0.38 MG/L
Chemical:	TOTAL ORGANIC CARBON (TOC)		
Sample Collected:	02-MAY-16	Findings:	295. MG/L
Chemical:	HARDNESS (TOTAL) AS CACO3		
Sample Collected:	02-MAY-16	Findings:	91.4 MG/L
Chemical:	CALCIUM		
Sample Collected:	02-MAY-16	Findings:	16.2 MG/L
Chemical:	MAGNESIUM		
Sample Collected:	02-MAY-16	Findings:	58.7 MG/L
Chemical:	SODIUM		

Sample Collected:	02-MAY-16	Findings:	3.9 MG/L
Chemical:	POTASSIUM		
Sample Collected:	02-MAY-16	Findings:	80.8 MG/L
Chemical:	CHLORIDE		
Sample Collected:	02-MAY-16	Findings:	146. MG/L
Chemical:	SULFATE		
Sample Collected:	02-MAY-16	Findings:	0.43 MG/L
Chemical:	FLUORIDE (F) (NATURAL-SOURCE)		
Sample Collected:	02-MAY-16	Findings:	150. UG/L
Chemical:	BORON		
Sample Collected:	02-MAY-16	Findings:	3.7 UG/L
Chemical:	VANADIUM		
Sample Collected:	02-MAY-16	Findings:	546. MG/L
Chemical:	TOTAL DISSOLVED SOLIDS		
Sample Collected:	02-MAY-16	Findings:	0.5 UG/L
Chemical:	TOTAL TRIHALOMETHANES		
Sample Collected:	02-MAY-16	Findings:	0.14 MG/L
Chemical:	BROMIDE		
Sample Collected:	02-MAY-16	Findings:	2.45 MG/L
Chemical:	NITRATE + NITRITE (AS N)		
Sample Collected:	21-FEB-12	Findings:	10.9 MG/L
Chemical:	NITRATE (AS NO3)		
Sample Collected:	21-FEB-12	Findings:	0.8 UG/L
Chemical:	TOTAL TRIHALOMETHANES		
Sample Collected:	21-FEB-12	Findings:	2480. MG/L
Chemical:	NITRATE + NITRITE (AS N)		
Sample Collected:	16-MAY-12	Findings:	0.7 UG/L
Chemical:	TOTAL TRIHALOMETHANES		
Sample Collected:	15-AUG-12	Findings:	0.7 UG/L
Chemical:	TOTAL TRIHALOMETHANES		
Sample Collected:	04-AUG-16	Findings:	0.6 UG/L
Chemical:	TOTAL TRIHALOMETHANES		
Sample Collected:	29-OCT-12	Findings:	0.7 UG/L
Chemical:	TOTAL TRIHALOMETHANES		
Sample Collected:	13-FEB-13	Findings:	10.9 MG/L
Chemical:	NITRATE (AS NO3)		
Sample Collected:	13-FEB-13	Findings:	0.7 UG/L
Chemical:	TOTAL TRIHALOMETHANES		
Sample Collected:	13-FEB-13	Findings:	2460. MG/L
Chemical:	NITRATE + NITRITE (AS N)		
Sample Collected:	08-MAY-13	Findings:	942. US
Chemical:	SPECIFIC CONDUCTANCE		
Sample Collected:	08-MAY-13	Findings:	7.8
Chemical:	PH, LABORATORY		

Sample Collected:	08-MAY-13	Findings:	175. MG/L
Chemical:	ALKALINITY (TOTAL) AS CACO3		
Sample Collected:	08-MAY-13	Findings:	175. MG/L
Chemical:	BICARBONATE ALKALINITY		
Sample Collected:	08-MAY-13	Findings:	0.47 MG/L
Chemical:	TOTAL ORGANIC CARBON (TOC)		
Sample Collected:	08-MAY-13	Findings:	322. MG/L
Chemical:	HARDNESS (TOTAL) AS CACO3		
Sample Collected:	08-MAY-13	Findings:	99.6 MG/L
Chemical:	CALCIUM		
Sample Collected:	08-MAY-13	Findings:	17.9 MG/L
Chemical:	MAGNESIUM		
Sample Collected:	08-MAY-13	Findings:	59.9 MG/L
Chemical:	SODIUM		
Sample Collected:	08-MAY-13	Findings:	4. MG/L
Chemical:	POTASSIUM		
Sample Collected:	08-MAY-13	Findings:	87.6 MG/L
Chemical:	CHLORIDE		
Sample Collected:	08-MAY-13	Findings:	162. MG/L
Chemical:	SULFATE		
Sample Collected:	08-MAY-13	Findings:	0.48 MG/L
Chemical:	FLUORIDE (F) (NATURAL-SOURCE)		
Sample Collected:	08-MAY-13	Findings:	140. UG/L
Chemical:	BORON		
Sample Collected:	08-MAY-13	Findings:	4.4 UG/L
Chemical:	VANADIUM		
Sample Collected:	08-MAY-13	Findings:	594. MG/L
Chemical:	TOTAL DISSOLVED SOLIDS		
Sample Collected:	08-MAY-13	Findings:	11.34 MG/L
Chemical:	NITRATE (AS NO3)		
Sample Collected:	09-NOV-16	Findings:	0.6 UG/L
Chemical:	TOTAL TRIHALOMETHANES		

D18
East
1/4 - 1/2 Mile
Higher

CA WELLS **CADW60000000883**

Objectid:	883
Latitude:	33.848754
Longitude:	-117.911017
Site code:	338488N1179110W001
State well numbe:	04S10W03R003S
Local well name:	'AMD-3/MP2'
Well use id:	1
Well use descrip:	Observation
County id:	30
County name:	Orange

Basin code:	'8-1'
Basin desc:	Coastal Plain Of Orange County
Dwr region id:	80238
Dwr region:	Southern Region Office
Site id:	CADW60000000883

D19
East
1/4 - 1/2 Mile
Higher

CA WELLS **CADW60000000884**

Objectid:	884
Latitude:	33.848754
Longitude:	-117.911017
Site code:	338488N1179110W002
State well numbe:	Not Reported
Local well name:	'AMD-3/MP5'
Well use id:	1
Well use descrip:	Observation
County id:	30
County name:	Orange
Basin code:	'8-1'
Basin desc:	Coastal Plain Of Orange County
Dwr region id:	80238
Dwr region:	Southern Region Office
Site id:	CADW60000000884

20
ESE
1/4 - 1/2 Mile
Higher

AQUIFLOW **65290**

Site ID:	083000361T
Groundwater Flow:	SSW
Shallow Water Depth:	84.39
Deep Water Depth:	84.6
Average Water Depth:	Not Reported
Date:	09/30/1994

21
WSW
1/2 - 1 Mile
Lower

CA WELLS **CADW60000000224**

Objectid:	224
Latitude:	33.8469
Longitude:	-117.9285
Site code:	338469N1179285W001
State well numbe:	04S10W09B003S
Local well name:	''
Well use id:	6
Well use descrip:	Unknown
County id:	30
County name:	Orange
Basin code:	'8-1'
Basin desc:	Coastal Plain Of Orange County
Dwr region id:	80238
Dwr region:	Southern Region Office
Site id:	CADW60000000224

Map ID Direction Distance Elevation			Database	EDR ID Number
22 **NNW** **1/2 - 1 Mile** **Lower**	Site ID: Groundwater Flow: Shallow Water Depth: Deep Water Depth: Average Water Depth: Date:	083000683T Not Reported Not Reported Not Reported 72 01/03/1996	**AQUIFLOW**	**52049**
E23 **East** **1/2 - 1 Mile** **Higher**	Site ID: Groundwater Flow: Shallow Water Depth: Deep Water Depth: Average Water Depth: Date:	083000031T Not Reported 20 24 Not Reported 03/31/1986	**AQUIFLOW**	**34071**
E24 **East** **1/2 - 1 Mile** **Higher**	Site ID: Groundwater Flow: Shallow Water Depth: Deep Water Depth: Average Water Depth: Date:	083000031T Not Reported 20 24 Not Reported 03/31/1986	**AQUIFLOW**	**34070**
F25 **North** **1/2 - 1 Mile** **Higher**	Site ID: Groundwater Flow: Shallow Water Depth: Deep Water Depth: Average Water Depth: Date:	083001013T SW Not Reported Not Reported 50 05/27/1994	**AQUIFLOW**	**38981**
F26 **North** **1/2 - 1 Mile** **Higher**	Site ID: Groundwater Flow: Shallow Water Depth: Deep Water Depth: Average Water Depth: Date:	083001013T SW Not Reported Not Reported 50 05/27/1994	**AQUIFLOW**	**38982**

27
WSW
1/2 - 1 Mile
Lower

FED USGS **USGS40000138561**

Org. Identifier:	USGS-CA		
Formal name:	USGS California Water Science Center		
Monloc Identifier:	USGS-335046117555201		
Monloc name:	004S010W09B002S		
Monloc type:	Well		
Monloc desc:	Not Reported		
Huc code:	Not Reported	Drainagearea value:	Not Reported
Drainagearea Units:	Not Reported	Contrib drainagearea:	Not Reported
Contrib drainagearea units:	Not Reported	Latitude:	33.8461111
Longitude:	-117.931111	Sourcemap scale:	24000

Horiz Acc measure:	.5	Horiz Acc measure units:	seconds
Horiz Collection method:	Global positioning system (GPS), uncorrected		
Horiz coord refsys:	NAD83	Vert measure val:	145
Vert measure units:	feet	Vertacc measure val:	2.5
Vert accmeasure units:	feet		
Vertcollection method:	Interpolated from topographic map		
Vert coord refsys:	NGVD29	Countrycode:	US
Aquifername:	California Coastal Basin aquifers		
Formation type:	Not Reported		
Aquifer type:	Not Reported		
Construction date:	Not Reported	Welldepth:	450
Welldepth units:	ft	Wellholedepth:	Not Reported
Wellholedepth units:	Not Reported		

Ground-water levels, Number of Measurements: 0

G28
North **CA WELLS** **22980**
1/2 - 1 Mile
Higher

Water System Information:

Prime Station Code:	G19/199-NTBLREF	User ID:	MET
FRDS Number:	1910199010	County:	Los Angeles
District Number:	15	Station Type:	COMB/WELL/RESVR/AMBNT/MUN/INTAKE
Water Type:	Well/Groundwater	Well Status:	CM
Source Lat/Long:	335140.0 1175500.0	Precision:	1,000 Feet (10 Seconds)
Source Name:	BREA RESERVOIR/STEEL WELL/NITRATES BLEND		
System Number:	1910199		
System Name:	CALIFORNIA DOMESTIC WATER COMPANY		
Organization That Operates System:			
	P.O. BOX 1338		
	WHITTIER, CA 90609		
Pop Served:	1300	Connections:	610
Area Served:	WHITTIER & WHLSALE		

G29
North **CA WELLS** **3831**
1/2 - 1 Mile
Higher

Water System Information:

Prime Station Code:	03S/10W-03P01 S	User ID:	MET
FRDS Number:	1910199001	County:	Los Angeles
District Number:	15	Station Type:	WELL/AMBNT/MUN/INTAKE
Water Type:	Well/Groundwater	Well Status:	Active Raw
Source Lat/Long:	335140.0 1175500.0	Precision:	1 Mile (One Minute)
Source Name:	STEELE WELL		
System Number:	1910199		
System Name:	CALIFORNIA DOMESTIC WATER COMPANY		
Organization That Operates System:			
	P.O. BOX 1338		
	WHITTIER, CA 90609		
Pop Served:	1300	Connections:	610
Area Served:	WHITTIER & WHLSALE		

Map ID Direction Distance Elevation	Database	EDR ID Number
H30 **West** **1/2 - 1 Mile** **Lower**	**CA WELLS**	**5099**

Water System Information:

Prime Station Code:	04S/10W-04Q02 S	User ID:	TEE
FRDS Number:	3010001014	County:	Orange
District Number:	08	Station Type:	WELL/AMBNT/MUN/INTAKE/SUPPLY
Water Type:	Well/Groundwater	Well Status:	Active Untreated
Source Lat/Long:	335100.0 1175600.0	Precision:	Undefined
Source Name:	WELL 020		
System Number:	3010001		
System Name:	City of Anaheim		
Organization That Operates System:			
	P.O. BOX 3222 (#559) ANAHEIM, CA 92805		
Pop Served:	292900	Connections:	57397
Area Served:	ANAHEIM		

H31 **West** **1/2 - 1 Mile** **Lower**	**CA WELLS**	**5098**

Water System Information:

Prime Station Code:	04S/10W-04Q01 S	User ID:	TEE
FRDS Number:	3010001007	County:	Orange
District Number:	08	Station Type:	WELL/AMBNT/MUN/INTAKE/SUPPLY
Water Type:	Well/Groundwater	Well Status:	Destroyed
Source Lat/Long:	335100.0 1175600.0	Precision:	Undefined
Source Name:	WELL 011 - DESTROYED		
System Number:	3010001		
System Name:	City of Anaheim		
Organization That Operates System:			
	P.O. BOX 3222 (#559) ANAHEIM, CA 92805		
Pop Served:	292900	Connections:	57397
Area Served:	ANAHEIM		

H32 **West** **1/2 - 1 Mile** **Lower**	**CA WELLS**	**5118**

Water System Information:

Prime Station Code:	04S/10W-09B03 S	User ID:	TEE
FRDS Number:	3010001016	County:	Orange
District Number:	08	Station Type:	WELL/AMBNT/MUN/INTAKE/SUPPLY
Water Type:	Well/Groundwater	Well Status:	Inactive Untreated
Source Lat/Long:	335100.0 1175600.0	Precision:	Undefined
Source Name:	WELL 023 - INACTIVE		

System Number: 3010001
System Name: City of Anaheim
Organization That Operates System:
P.O. BOX 3222 (#559)
ANAHEIM, CA 92805
Pop Served: 292900 Connections: 57397
Area Served: ANAHEIM

H33
West
1/2 - 1 Mile
Lower

CA WELLS **5117**

Water System Information:

Prime Station Code:	04S/10W-09B02 S	User ID:	TEE
FRDS Number:	3010001009	County:	Orange
District Number:	08	Station Type:	WELL/AMBNT/MUN/INTAKE/SUPPLY
Water Type:	Well/Groundwater	Well Status:	Active Untreated
Source Lat/Long:	335100.0 1175600.0	Precision:	Undefined
Source Name:	WELL 014		
System Number:	3010001		
System Name:	City of Anaheim		
Organization That Operates System:			
	P.O. BOX 3222 (#559)		
	ANAHEIM, CA 92805		
Pop Served:	292900	Connections:	57397
Area Served:	ANAHEIM		
Sample Collected:	06-APR-10	Findings:	989. US
Chemical:	SPECIFIC CONDUCTANCE		

34
SSE
1/2 - 1 Mile
Higher

AQUIFLOW **37852**

Site ID:	083002984T
Groundwater Flow:	Not Reported
Shallow Water Depth:	Not Reported
Deep Water Depth:	Not Reported
Average Water Depth:	115
Date:	10/01/1997

35
NE
1/2 - 1 Mile
Higher

AQUIFLOW **67121**

Site ID:	083002979T
Groundwater Flow:	SW
Shallow Water Depth:	60.9
Deep Water Depth:	74.15
Average Water Depth:	Not Reported
Date:	03/27/1998

36
SSE
1/2 - 1 Mile
Higher

FRDS PWS **CA3010001**

Epa region:	09	State:	CA
Pwsid:	CA3010001		
Pwsname:	CITY OF ANAHEIM		
City served:	Not Reported	State served:	CA
Zip served:	Not Reported	Fips county:	06059
Status:	Active	Pop srvd:	346823
Pwssvcconn:	62476	Source:	Surface_water
Pws type:	CWS	Owner:	Local_Govt
Contact:	CALKINS, DONALD		
Contactor gname:	CALKINS, DONALD		

Contact phone:	714-765-4268	Contact address1:	201 S. ANAHEIM BLVD.STE.601
Contact address2:	Not Reported	Contact city:	ANAHEIM
Contact state:	CA	Contact zip:	92805
Activity code:	A		

Facid:	1473		
Facname:	WELL 039 - TRT CL	XCLD	
Facility type:	Treatment_plant	Activity code:	A
Treatment obj:	disinfection	Treatment process:	hypochlorination, post

Facid:	1864		
Facname:	WELL 040 - TRT CL	XCLD	
Facility type:	Treatment_plant	Activity code:	A
Treatment obj:	disinfection	Treatment process:	hypochlorination, post

Facid:	2669		
Facname:	LENAIN FILTER PLANT EFFLUENT-TREATED		
Facility type:	Treatment_plant	Activity code:	A
Treatment obj:	disinfection	Treatment process:	ozonation, post
Treatment obj:	disinfection	Treatment process:	chloramines
Treatment obj:	particulate removal	Treatment process:	sedimentation
Treatment obj:	particulate removal	Treatment process:	filtration, rapid sand
Treatment obj:	particulate removal	Treatment process:	coagulation
Treatment obj:	particulate removal	Treatment process:	rapid mix

Facid:	2670		
Facname:	WELL 055 - TREATED	XCLD	
Facility type:	Treatment_plant	Activity code:	A
Treatment obj:	disinfection	Treatment process:	hypochlorination, post

Facid:	2671		
Facname:	WELL 051 - TREATED	XCLD	
Facility type:	Treatment_plant	Activity code:	A
Treatment obj:	disinfection	Treatment process:	hypochlorination, post

Facid:	2672		
Facname:	WELL 046 - TRT CL	XCLD	
Facility type:	Treatment_plant	Activity code:	A
Treatment obj:	disinfection	Treatment process:	hypochlorination, post

Facid:	2675		
Facname:	WELL 047 - TRT CL	XCLD	
Facility type:	Treatment_plant	Activity code:	A
Treatment obj:	disinfection	Treatment process:	hypochlorination, post

Facid:	2676		
Facname:	WELL 041 - TRT CL	XCLD	
Facility type:	Treatment_plant	Activity code:	A
Treatment obj:	disinfection	Treatment process:	hypochlorination, post

Facid:	40921		
Facname:	WELL 48 CHLORINATION TREATMENT		
Facility type:	Treatment_plant	Activity code:	A
Treatment obj:	disinfection	Treatment process:	hypochlorination, post

Facid:	55		
Facname:	LENAIN FILTER PLANT EFFLUENT-TREATED		
Facility type:	Treatment_plant	Activity code:	A
Treatment obj:	disinfection	Treatment process:	chloramines
Treatment obj:	disinfection	Treatment process:	ozonation, post
Treatment obj:	particulate removal	Treatment process:	sedimentation
Treatment obj:	particulate removal	Treatment process:	coagulation
Treatment obj:	particulate removal	Treatment process:	filtration, rapid sand
Treatment obj:	particulate removal	Treatment process:	rapid mix
Facid:	55134		
Facname:	WELL 54 CHLORINATION STATION		
Facility type:	Treatment_plant	Activity code:	A
Treatment obj:	disinfection	Treatment process:	hypochlorination, post
Facid:	55135		
Facname:	WELL 56 CHLORINATION STATION		
Facility type:	Treatment_plant	Activity code:	A
Treatment obj:	disinfection	Treatment process:	hypochlorination, post
Facid:	57502		
Facname:	WELL 14 CHLORINATION FACILITY		
Facility type:	Treatment_plant	Activity code:	A
Treatment obj:	disinfection	Treatment process:	hypochlorination, post
Facid:	57503		
Facname:	WELL 49 CHLORINATION FACILITY		
Facility type:	Treatment_plant	Activity code:	A
Treatment obj:	disinfection	Treatment process:	hypochlorination, post
Facid:	57504		
Facname:	LINDA VISTA RES - 4-LOG VIRUS REDUCTION		
Facility type:	Treatment_plant	Activity code:	A
Treatment obj:	disinfection	Treatment process:	not reported
Facid:	633		
Facname:	WELL 036 - TRT CL XCLD		
Facility type:	Treatment_plant	Activity code:	A
Treatment obj:	disinfection	Treatment process:	hypochlorination, post
Facid:	634		
Facname:	WELL 053 - TRT CL XCLD		
Facility type:	Treatment_plant	Activity code:	A
Treatment obj:	disinfection	Treatment process:	hypochlorination, post
Facid:	635		
Facname:	WELL 045 - TRT CL XCLD		
Facility type:	Treatment_plant	Activity code:	A
Treatment obj:	disinfection	Treatment process:	hypochlorination, post
Facid:	636		
Facname:	LA PALMA RESERVOIR - TCE BLENDING		
Facility type:	Treatment_plant	Activity code:	A
Treatment obj:	disinfection	Treatment process:	hypochlorination, post

Treatment obj:	organics removal	Treatment process:	aeration, diffused

Facid:	CA3010001055		
Facname:	LENAIN FILTER PLANT EFFLUENT-TREATED		
Facility type:	Treatment_plant	Activity code:	A
Treatment obj:	disinfection	Treatment process:	ozonation, post
Treatment obj:	disinfection	Treatment process:	chloramines
Treatment obj:	particulate removal	Treatment process:	sedimentation
Treatment obj:	particulate removal	Treatment process:	filtration, rapid sand
Treatment obj:	particulate removal	Treatment process:	coagulation
Treatment obj:	particulate removal	Treatment process:	rapid mix

Facid:	CA3010001084		
Facname:	LA PALMA RESERVOIR - TCE BLENDING		
Facility type:	Treatment_plant	Activity code:	A
Treatment obj:	disinfection	Treatment process:	hypochlorination, post
Treatment obj:	organics removal	Treatment process:	aeration, diffused

Facid:	CA3010001085		
Facname:	LINDA VISTA RESERVOIR-AS BLENDING		
Facility type:	Treatment_plant	Activity code:	I
Treatment obj:	disinfection	Treatment process:	hypochlorination, post
Treatment obj:	inorganics removal	Treatment process:	rapid mix

Location Information:

Name:	CITY OF ANAHEIM		
Pwstypcd:	CWS	Primsrccd:	SW
Popserved:	346823		
Add1:	201 S. ANAHEIM BLVD.STE.601		
Add2:	Not Reported		
City:	ANAHEIM	State:	CA
Zip:	92805	Phone:	714-765-4268
Cityserv:	ANAHEIM	Cntyserv:	Orange
Stateserv:	CA	Zipserv:	Not Reported

PWS ID:	CA3010001		
Date Initiated:	Not Reported	Date Deactivated:	Not Reported
PWS Name:	CITY OF ANAHEIM P.O. BOX 3222 (#559) ANAHEIM, CA 92805		

Addressee / Facility:	Not Reported		
Facility Latitude:	33 50 07	Facility Longitude:	117 54 48
City Served:	ANAHEIM		
Treatment Class:	Mixed (treated and untreated)	Population:	292900

Violations information not reported.

1G
NE
1/2 - 1 Mile
Lower

Site ID:	083002979T
Groundwater Flow:	SW
Shallow Water Depth:	60.9
Deep Water Depth:	74.15
Average Water Depth:	Not Reported
Date:	03/27/1998

AQUIFLOW **67121**

Map ID Direction Distance Elevation			Database	EDR ID Number
2G **North** **1/2 - 1 Mile** **Lower**	Site ID: Groundwater Flow: Shallow Water Depth: Deep Water Depth: Average Water Depth: Date:	083001013T SW Not Reported Not Reported 50 05/27/1994	**AQUIFLOW**	**38981**
3G **North** **1/2 - 1 Mile** **Lower**	Site ID: Groundwater Flow: Shallow Water Depth: Deep Water Depth: Average Water Depth: Date:	083001013T SW Not Reported Not Reported 50 05/27/1994	**AQUIFLOW**	**38982**
4G **NNW** **1/2 - 1 Mile** **Lower**	Site ID: Groundwater Flow: Shallow Water Depth: Deep Water Depth: Average Water Depth: Date:	083000683T Not Reported Not Reported Not Reported 72 01/03/1996	**AQUIFLOW**	**52049**
5G **NNE** **1/4 - 1/2 Mile** **Lower**	Site ID: Groundwater Flow: Shallow Water Depth: Deep Water Depth: Average Water Depth: Date:	083000390T SSE Not Reported Not Reported 110 09/25/1989	**AQUIFLOW**	**65006**
6G **ENE** **1/4 - 1/2 Mile** **Lower**	Site ID: Groundwater Flow: Shallow Water Depth: Deep Water Depth: Average Water Depth: Date:	083002717T Not Reported 30 50 Not Reported 08/24/1995	**AQUIFLOW**	**34012**
7G **WNW** **1/4 - 1/2 Mile** **Lower**	Site ID: Groundwater Flow: Shallow Water Depth: Deep Water Depth: Average Water Depth: Date:	083002821T SW Not Reported Not Reported 80-90 04/22/1996	**AQUIFLOW**	**50952**
8G **East** **1/2 - 1 Mile** **Lower**	Site ID: Groundwater Flow: Shallow Water Depth: Deep Water Depth: Average Water Depth: Date:	083000031T Not Reported 20 24 Not Reported 03/31/1986	**AQUIFLOW**	**34071**

Map ID Direction Distance Elevation			Database	EDR ID Number
9G **East** **1/2 - 1 Mile** **Lower**	Site ID: Groundwater Flow: Shallow Water Depth: Deep Water Depth: Average Water Depth: Date:	083000031T Not Reported 20 24 Not Reported 03/31/1986	**AQUIFLOW**	**34070**
10G **ESE** **1/4 - 1/2 Mile** **Lower**	Site ID: Groundwater Flow: Shallow Water Depth: Deep Water Depth: Average Water Depth: Date:	083001523T WSW Not Reported Not Reported 82 10/29/1997	**AQUIFLOW**	**64525**
11G **ESE** **1/4 - 1/2 Mile** **Lower**	Site ID: Groundwater Flow: Shallow Water Depth: Deep Water Depth: Average Water Depth: Date:	083000361T SSW 84.39 84.6 Not Reported 09/30/1994	**AQUIFLOW**	**65290**
12G **SSE** **1/2 - 1 Mile** **Lower**	Site ID: Groundwater Flow: Shallow Water Depth: Deep Water Depth: Average Water Depth: Date:	083002984T Not Reported Not Reported Not Reported 115 10/01/1997	**AQUIFLOW**	**37852**

Map ID Direction Distance	Database	EDR ID Number
1 **ENE** **1/8 - 1/4 Mile**	**OIL_GAS**	**CAOG11000217969**

District nun:	1	Api number:	05901191
Blm well:	N	Redrill can:	Not Reported
Dryhole:	Y	Well status:	P
Operator name:	Steele Petroleum Co.		
County name:	Orange	Fieldname:	Any Field
Area name:	Any Area	Section:	3
Township:	04S	Range:	10W
Base meridian:	SB	Elevation:	Not Reported
Gissourcec:	hud		
Comments:	Not Reported		
Leasename:	Anaheim Industrial	Wellnumber:	1
Epawell:	N	Hydraulica:	N
Confidenti:	N	Spuddate:	Not Reported
Welldeptha:	0		
Redrillfoo:	0		
Abandonedd:	Not Reported	Completion:	Not Reported
Directiona:	Unknown	Gissymbol:	PDH
Site id:	CAOG11000217969		

AREA RADON INFORMATION

State Database: CA Radon

Radon Test Results

Zipcode	Num Tests	> 4 pCi/L
92801	29	2

Federal EPA Radon Zone for ORANGE County: 3

Note: Zone 1 indoor average level > 4 pCi/L.
: Zone 2 indoor average level >= 2 pCi/L and <= 4 pCi/L.
: Zone 3 indoor average level < 2 pCi/L.

Federal Area Radon Information for ORANGE COUNTY, CA

Number of sites tested: 30

Area	Average Activity	% <4 pCi/L	% 4-20 pCi/L	% >20 pCi/L
Living Area - 1st Floor	0.763 pCi/L	100%	0%	0%
Living Area - 2nd Floor	Not Reported	Not Reported	Not Reported	Not Reported
Basement	Not Reported	Not Reported	Not Reported	Not Reported

PHYSICAL SETTING SOURCE RECORDS SEARCHED

TOPOGRAPHIC INFORMATION

USGS 7.5' Digital Elevation Model (DEM)
Source: United States Geologic Survey
EDR acquired the USGS 7.5' Digital Elevation Model in 2002 and updated it in 2006. The 7.5 minute DEM corresponds to the USGS 1:24,000- and 1:25,000-scale topographic quadrangle maps. The DEM provides elevation data with consistent elevation units and projection.

Current USGS 7.5 Minute Topographic Map
Source: U.S. Geological Survey

HYDROLOGIC INFORMATION

Flood Zone Data: This data was obtained from the Federal Emergency Management Agency (FEMA). It depicts 100-year and 500-year flood zones as defined by FEMA. It includes the National Flood Hazard Layer (NFHL) which incorporates Flood Insurance Rate Map (FIRM) data and Q3 data from FEMA in areas not covered by NFHL.
Source: FEMA
Telephone: 877-336-2627
Date of Government Version: 2003, 2015

NWI: National Wetlands Inventory. This data, available in select counties across the country, was obtained by EDR in 2002, 2005 and 2010 from the U.S. Fish and Wildlife Service.

State Wetlands Data: Wetland Inventory
Source: Department of Fish & Game
Telephone: 916-445-0411

HYDROGEOLOGIC INFORMATION

AQUIFLOW[R] Information System
Source: EDR proprietary database of groundwater flow information
EDR has developed the AQUIFLOW Information System (AIS) to provide data on the general direction of groundwater flow at specific points. EDR has reviewed reports submitted to regulatory authorities at select sites and has extracted the date of the report, hydrogeologically determined groundwater flow direction and depth to water table information.

GEOLOGIC INFORMATION

Geologic Age and Rock Stratigraphic Unit
Source: P.G. Schruben, R.E. Arndt and W.J. Bawiec, Geology of the Conterminous U.S. at 1:2,500,000 Scale - A digital representation of the 1974 P.B. King and H.M. Beikman Map, USGS Digital Data Series DDS - 11 (1994).

STATSGO: State Soil Geographic Database
Source: Department of Agriculture, Natural Resources Conservation Service (NRCS)
The U.S. Department of Agriculture's (USDA) Natural Resources Conservation Service (NRCS) leads the national Conservation Soil Survey (NCSS) and is responsible for collecting, storing, maintaining and distributing soil survey information for privately owned lands in the United States. A soil map in a soil survey is a representation of soil patterns in a landscape. Soil maps for STATSGO are compiled by generalizing more detailed (SSURGO) soil survey maps.

SSURGO: Soil Survey Geographic Database
Source: Department of Agriculture, Natural Resources Conservation Service (NRCS)
Telephone: 800-672-5559
SSURGO is the most detailed level of mapping done by the Natural Resources Conservation Service, mapping scales generally range from 1:12,000 to 1:63,360. Field mapping methods using national standards are used to construct the soil maps in the Soil Survey Geographic (SSURGO) database. SSURGO digitizing duplicates the original soil survey maps. This level of mapping is designed for use by landowners, townships and county natural resource planning and management.

PHYSICAL SETTING SOURCE RECORDS SEARCHED

LOCAL / REGIONAL WATER AGENCY RECORDS

FEDERAL WATER WELLS

PWS: Public Water Systems
Source: EPA/Office of Drinking Water
Telephone: 202-564-3750
Public Water System data from the Federal Reporting Data System. A PWS is any water system which provides water to at least 25 people for at least 60 days annually. PWSs provide water from wells, rivers and other sources.

PWS ENF: Public Water Systems Violation and Enforcement Data
Source: EPA/Office of Drinking Water
Telephone: 202-564-3750
Violation and Enforcement data for Public Water Systems from the Safe Drinking Water Information System (SDWIS) after August 1995. Prior to August 1995, the data came from the Federal Reporting Data System (FRDS).

USGS Water Wells: USGS National Water Inventory System (NWIS)
This database contains descriptive information on sites where the USGS collects or has collected data on surface water and/or groundwater. The groundwater data includes information on wells, springs, and other sources of groundwater.

STATE RECORDS

Water Well Database
Source: Department of Water Resources
Telephone: 916-651-9648

California Drinking Water Quality Database
Source: Department of Public Health
Telephone: 916-324-2319
The database includes all drinking water compliance and special studies monitoring for the state of California since 1984. It consists of over 3,200,000 individual analyses along with well and water system information.

OTHER STATE DATABASE INFORMATION

California Oil and Gas Well Locations
Source: Department of Conservation
Telephone: 916-323-1779
Oil and Gas well locations in the state.

RADON

State Database: CA Radon
Source: Department of Health Services
Telephone: 916-324-2208
Radon Database for California

Area Radon Information
Source: USGS
Telephone: 703-356-4020
The National Radon Database has been developed by the U.S. Environmental Protection Agency (USEPA) and is a compilation of the EPA/State Residential Radon Survey and the National Residential Radon Survey. The study covers the years 1986 - 1992. Where necessary data has been supplemented by information collected at private sources such as universities and research institutions.

EPA Radon Zones
Source: EPA
Telephone: 703-356-4020
Sections 307 & 309 of IRAA directed EPA to list and identify areas of U.S. with the potential for elevated indoor radon levels.

PHYSICAL SETTING SOURCE RECORDS SEARCHED

OTHER

Airport Landing Facilities: Private and public use landing facilities
Source: Federal Aviation Administration, 800-457-6656

Epicenters: World earthquake epicenters, Richter 5 or greater
Source: Department of Commerce, National Oceanic and Atmospheric Administration

California Earthquake Fault Lines: The fault lines displayed on EDR's Topographic map are digitized quaternary fault lines, prepared in 1975 by the United State Geological Survey. Additional information (also from 1975) regarding activity at specific fault lines comes from California's Preliminary Fault Activity Map prepared by the California Division of Mines and Geology.

STREET AND ADDRESS INFORMATION

© 2015 TomTom North America, Inc. All rights reserved. This material is proprietary and the subject of copyright protection and other intellectual property rights owned by or licensed to Tele Atlas North America, Inc. The use of this material is subject to the terms of a license agreement. You will be held liable for any unauthorized copying or disclosure of this material.

Appendix E Qualifications of Environmental Professional

Jim K. Fickerson

Program Manager

Years' Experience: **23**

Technical Specialties

- Project Management
- Client Account Management
- Environmental Due Diligence
- Environmental Liability Analysis

Professional History

- AECOM
- ENSR International
- Texaco Refining and Marketing, Inc.
- City of Saratoga

Education

- BS (Environmental Studies) San Jose State University

Summary

Mr. Fickerson has over 20 years of diverse experience directing large-scale, multidisciplinary environmental management programs for commercial and industrial clients globally. Mr. Fickerson is particularly experienced managing multi-site environmental due diligence (EDD) programs of aerospace, chemical, energy, high tech, oil and gas, and other complex industrial/manufacturing facilities under considerable logistical and scheduling constraints. Known for his strong communication, cost control, and organizational skills, Mr. Fickerson frequently collaborates with AECOM's team of global technical experts to develop cost-effective solutions to meet his client's diverse needs. He then coordinates closely with his project teams to ensure that the work is conducted safely, schedules are met, budgets are adhered to, and deliverables are of a high quality. Mr. Fickerson's leads AECOM's global EDD technical practice group which facilitates inter-office collaboration and sharing of knowledge and best practices.

Representative Project Experience

Confidential High Tech Client, Project Eagle, EDD Support, Three Manufacturing Plants, Asia & Europe. Mr. Fickerson was the project manager and lead technical reviewer for the EDD and liability analysis of three semiconductor manufacturing plants located in Asia and Europe. The project scope of work involved conducting Phase I Environmental Site Assessments (ESAs), material compliance evaluations, material health and safety evaluations, and an environmental liability cost analysis. Working with a due diligence leaders from Europe and Asia, Mr. Fickerson rapidly mobilized a multi-disciplinary team to rapidly evaluate, analyze, and document the environmental and safety status of these complex plants.

Reliance Industries, EDD Assessment, Refining & Marketing Assets of Citgo Petroleum Corporation. Mr. Fickerson lead a team of over dozen senior technical experts specializing in remediation, environmental compliance, process engineering, and health and safety to evaluate the environmental risk associated with the potential $10BB acquisition of Citgo Petroleum Corporations refining and terminal assets. At the conclusion of the project AECOM's team identified between $550MM and $1BB in potential environmental liability associated with the refineries and between $4.5MM and $12.5MM in potential environmental liability associated with the terminals. Mr. Fickerson and his team worked closely with the client, their financial advisors, and outside legal counsel to minimize data gaps and negotiate a favorable purchase price.

Confidential High Tech Company, EDD Support, Confidential Location. Mr. Fickerson is the EDD Program Manager responsible for report delivery throughout Europe, Latin America, and the United States. To guide this program, Mr. Fickerson developed a comprehensive Program Management guide that is used by project staff globally. This document outlines the client's expectations and deliverable requirements to ensure quality and report consistency. In this role, Mr. Fickerson works closely with AECOM's Account Management team and the client's corporate EDD manager to ensure the client's objectives are met.

Confidential Client, Industrial Client, EDD and Liability Analysis, Nine Chemical Plants, Europe & United States. Mr. Fickerson was the lead technical reviewer for the EDD and liability analysis of seven large (~150 acre) chemical manufacturing plants located throughout Europe and the United States. The majority of the sites had been in heavy industrial use for over 100 years, which resulted in numerous chemical releases to the subsurface. Mr. Fickerson and his international team rapidly reviewed a considerable volume of previous reports in an electronic data room to identify the most critical and salient data for each site. The results of this data review were summarized in site-specific summary reports. In addition, the data obtained was used to calculate each sites potential environmental liability which for this project was estimated to exceed $250MM.

Confidential Energy Client, Project Mirage, Potential Power Plant Acquisition Support, Morro Bay, California. Mr. Fickerson led a team of EDD and remediation experts who evaluated the environmental risk associated with the potential acquisition of the Morro Bay Power Plant, Upper Tank Farm, Marine Terminal Lease Area, and interconnecting out-of-service buried fuel oil pipelines. This complex site involved a liability risk analysis to estimate the liability among the original property owner, the current property owner, and Department of Toxics Substance Control (DTSC). AECOM developed two cleanup scenarios in which it was estimated that an expenditure of between $150K and $1.5MM would be required to refurbish the existing power plant.

Major Petroleum Company, EDD Support, Project Ace, North California. Mr. Fickerson was the project manager and senior technical assessor responsible for evaluating the environmental lability associated with the potential acquisition of 40 retail gasoline stations located throughout Northern Carolina. Mr. Fickerson assembled a multi-disciplinary team to carefully review the seller's virtual data room with a specific focus on identifying potential environmental contamination, health and safety, and environment compliance issues. The results of this assessment were used to develop a liability cost estimate to assist the client negotiate an equitable purchase price for this portfolio.

Confidential Semi-Conductor Manufacturer, Project Mist, New Mexico. Mr. Fickerson was the senior technical advisor responsible for providing strategic guidance and direction to a large team of assessors and engineers who were conducting the EDD of a major semi-conductor facility in advance of its potential acquisition. This complex facility contained over 25 buildings with over 5MM square-feet of manufacturing space that was spread out over 200 acres. The EDD of this facility involved conducting a Phase I ESA, environmental, health, and safety compliance assessment, and a multi-media subsurface investigation.

Chemring Energetic Devices, EDD Divesture Support, Santa Clarita, California. Mr. Fickerson was the project manager and senior technical advisor responsible for the assessment a manufacturing facility that had been used to design and test ordnance/energetic devices for over 60 years. The assessment involved conducting a Phase I ESA, comprehensive Phase II ESA subsurface investigation, and subsequent unexploded ordnance (UXO) survey in preparation for the potential property divesture.

Confidential Aerospace Company, EDD Support, Various Locations, Western United States. Since 2011, Mr. Fickerson has managed dozens of environmental-related due diligence projects in support of this client's acquisitions and divesture activities. Projects have ranged from desk-top reviews, exit-lease assessments, Phase I ESAs, asbestos surveys, environmental compliance evaluations, and subsurface assessments of variety of testing facilities, aircraft hangers, and office buildings.

Nufarm Americas, Acquisition Support Services, Seven Chemical Plants, United States, Brazil, Argentina, Mexico, and Slovenia. Mr. Fickerson was the project manager responsible for the EDD of seven very complex and large chemical/pesticide manufacturing plants. This contentious EDD program involved conducting Phase I ESAs, environmental compliance assessments, and the preparing liability cost estimates for each site under significant time constraints and data challenges. In addition, one of the plants in Argentina was under considerable regulatory scrutiny because several NGO's had accused the facility of contributing to the deaths of hundreds of residents in the local community. To address this complex and nuanced issue, Mr. Fickerson assembled a diverse team of global experts to conduct an Environment and Social Governance study to better understand the exposure this facility presented. At the conclusion of the project, the project team estimated that the acquisition of this portfolio would require our client to taken on approximately $150MM in environmental liability, not including the legal exposure presented by the one Argentina facility. The results of our study were presented to the client's board of directors to help guide their decision making process.

SunPower, Environmental, Health and Safety Audits, Mexico and Philippines. Mr. Fickerson was the project manager responsible for conducting environmental, health, and safety audits of two large solar manufacturing plants for this renewable energy client. Working closely with AECOM's compliance experts, Mr. Fickerson assembled a diverse team of technical professional from the United States, Mexico, and the Philippines to evaluate these plants. Issues that were evaluated in these two week long audits included air quality, solid waste and hazardous waste management; storm water management; spill prevention and control; waste water management; water supply; hazardous materials; compliance programs; inspections; ergonomics; robotics and material handling; training; and records and retention.

Major Japanese Conglomerate, EDD Assessment, St. Mary's, Pennsylvania. Mr. Fickerson was the project manager responsible for the due diligence of this complex automotive manufacturing plant located on over 70 acres. This assessment involved a Phase I ESA, environmental compliance assessment, and limited Phase II ESA subsurface investigation to evaluate several recognized environmental conditions (RECs). A subsequent environmental liability analysis estimated that it would require an expenditure of nearly $10MM over a 10 year period obtain regulatory site closure of this nearly 100 year old plant. Mr. Fickerson and his team of remediation experts developed a strategic acquisition plan to help educate and guide the client in their acquisition of this facility.

Public Storage, EDD Services, United States. Since 2000 Mr. Fickerson has been the client account and program manager responsible for providing EDD services and strategic guidance to support this Real Estate Investment Trust's (REIT) real-property acquisition program. Under Mr. Fickerson's leadership, AECOM has played an integral role in the expediential growth of this client into the indisputable industry leader in the self-storage market. Over the years, Mr. Fickerson has managed thousands of Phase I ESAs, asbestos surveys, subsurface assessments, risk assessments, remediation, and regulatory closure projects of commercial and heavy industrial property located throughout the United States. Revenues generated over this timeframe have exceeded $20MM.

Confidential Industrial Client, EDD Support, Czech Republic, China, Denmark, India, and United States. Mr. Fickerson was the project manager and senior technical reviewer for the environmental due diligence of six heavy manufacturing facilities located on three continents and operating in four time zones. This project involved the performance of Phase I ESAs to the ASTM-13 standard (to the extent practical outside the United States) as well as material environmental compliance evaluations. This work was performed under an expedited schedule that was designed to allow the client to rapidly divest these assets.

Alta Gas, EDD Assessments, Western United States. Mr. Fickerson has managed the EDD of approximately a dozen natural gas fired power plants in support of this Canadian energy client's move into the American market. The projects have ranged from California to Colorado and have involved Phase I ESA's, material environmental compliance assessments, subsurface assessments, and cultural resources evaluations.

NextEra Energy Resources, LLC, EDD Support, Fremont Valley, California. Mr. Fickerson was the task manager and senior environmental assessor responsible for the EDD associated of a proposed solar farm. This site consisted of nearly 3,000 acres of desert, 17.6 mile transmission line corridor, and the former historic Fremont Valley Ranch. Conducted over a period of years, these assessments involved site and area reconnaissance; review of various historical resources; analysis of regulatory database reports, reviews of local and state regulatory agency files, researching the physical characteristics of the sites, and preparation of half a dozen reports. To facility the redevelopment of the site, Mr. Fickerson coordinated the removal and regulatory site closure of two underground storage tanks (USTs), abatement of asbestos and lead-based paint, demolition of nine former residential and ranching buildings, and the cleanup and removal of various onsite debris and hazardous materials.

Confidential Client, Construction Monitoring & Compliance, Wind Farm, Kern County, California. Mr. Fickerson was the project manager responsible for the cultural resource monitoring in support of the construction of a wind farm in a remote and geographically diverse portion of western Kern County. This continuous and politically sensitive $6MM project involved a diverse team of over 50 professional archeologists, environmental scientists, engineers, and over two dozen Native American monitors who oversaw the construction of over 200 miles of roads and nearly 100 wind turbine pads on an approximately 13,000 acre mountainous site. In addition to construction monitoring, the project involved significant data recovery activities, agency and Native American consultation, laboratory analyses, the curation of nearly 9,000 artifacts, and the compilation of two voluminous reports to document this eight-month long, highly complex construction monitoring project.

Hydrogen Energy California, EDD Support, Kern County, California. Mr. Fickerson was the project manager responsible for a Phase II ESA subsurface assessment of this 1,000 acre proposed alternative energy plant site. This Phase II ESA was conducted to evaluate over 14 RECs including several USTs, a former fertilizer plant, dozens of 55-gallon drums of unknown chemicals, unknown underground structures, and over 40 years of heavy agricultural use. The results of the Phase II ESA were documented in comprehensive technical report that was submitted to the DTSC.

Latham and Watkins & Academy of Motion Pictures and Sciences, EDD Support, Hollywood, California. Mr. Fickerson was the project manager responsible for the EDD of one city block located in Hollywood, California. Activities conducted included reconnaissance of the site and surrounding neighborhood; a review of various historical resources; an analysis of a regulatory database report, review of local and state regulatory agency files, and researching the physical characteristics of the site. RECs that were identified included current and former USTs, dry cleaners, and the historical onsite use of chlorinated solvents. These environmental concerns were further evaluated by the implementation of a comprehensive subsurface investigation program that involved the collection and laboratory analysis of dozens of soil, soil vapor, and indoor air samples. Over 10 technical environmental reports were prepared summarizing the results of the numerous investigations. The project team worked closely with

the client and their architects to provide technical vapor intrusion mitigation/ remediation engineering support and California Environmental Quality Act (CEQA) permitting guidance.

PS Business Park, Northern California, Industrial Portfolio, EDD Support, Northern California. Mr. Fickerson was the project manager for the EDD of over 5MM square feet of light industrial, flex, and warehouse type properties located throughout the Bay Area of Northern California. Tasks performed under this program including 26 Phase I ESAs, several subsurface investigations and several environmental compliance reviews.

Public Storage, A-American Self-Storage, EDD Support, Western United States. Mr. Fickerson was the project manager responsible for the EDD of 75 commercial properties located throughout California, Hawaii, Illinois, and Nevada. For this project, Mr. Fickerson developed an environmental management database to manage the workflow and report production. This innovative database approach has since been replicated on numerous large-scale portfolios by AECOM thereby allowing colleagues worldwide to collaborate seamlessly on multi-site due diligence portfolios.

Public Storage, EDD Assessment, Multi-Site Portfolio, North and South Carolina. Mr. Fickerson was the project manager responsible for the environmental site screening of 47 self-storage properties located throughout North and South Carolina. The project involved sites visits; historical research; regulatory agency and environmental database review; interviews with facility personal; a review of previously prepared environmental reports; preparation of site-specific summary reports; and a preparation of a comprehensive cost analysis to quantify the environmental liabilities associated with the transaction. This challenging project was completed within a tight two week timeframe.

Public Storage, EDD Support, Multi-Site Portfolio, Minnesota and Wisconsin.
Mr. Fickerson was the project manager responsible for the EDD of a 27 site portfolio of commercial property. The project involved the performing Phase I ESAs; asbestos surveys, subsurface investigations; preparation of a comprehensive environmental liability cost estimate; and negotiations with Minnesota Pollution Control Agency to obtain letters of “No Association Determination” for four of the 27 sites.

TA Realty, Limited Phase II ESA, Carson, California. Mr. Fickerson was the technical lead and task manager responsible for the design of a comprehensive soil and soil vapor program to evaluate over 50 years of lon- term industrial use including circuit board manufacturing, foam manufacturing, petroleum exploration and production, metal plating, vehicle repair, and extensive use and storage of a wide variety of hazardous materials on this 10 acre industrial property.

Latham and Watkins and Del Mar Industries, Site Characterization and Remediation Support, Gardena, California. Mr. Fickerson was the project manager responsible for the characterization and sealing of PCB-impacted concrete at this die casting facility. The characterization involved the collection of four concrete cores and 66 wipe samples. The result of the testing indicated that approximately 17,600 square-feet of PCB-impacted concrete were present at the site. AECOM team of engineers and outside experts devised a plan to clean and seal the impacted concrete with two layers of epoxy coating in accordance with U.S. EPA guidance. At the conclusion of the project, a hazardous materials management plan was prepared in anticipation of the client selling and/or leasing the business to another entity.

The Armargosa Conservancy, EDD Support, Death Valley Junction, California. Mr. Fickerson was the project manager responsible for the EDD of this historic nearly 250 acre mining town. The assessment involved a site and area reconnaissance; a review of over 100 years of historical documents; an analysis of a regulatory database report, review of local and state regulatory agency files; researching the physical characteristics of the site; collection and laboratory analysis of soil and groundwater samples; and preparation of two technical reports.

Calpine, Phase I ESA, King City Cogeneration Power Plant, Phase I ESA, King City, California. Mr. Fickerson was the project manager and environmental professional responsible for performing a Phase I ESA in support of the potential acquisition of this natural gas fired power plant. The property consisted of a natural-gas fired cogeneration power plant, including the combustion turbine, the steam turbine generator and associated equipment which produced a nominal 115 MW of electrical output. The results of this assessment were documented in a Phase I ESA report.

Confidential Major Petroleum Company, Carson California. Mr. Fickerson was the senior technical professional responsible for conducting an environmental screening analysis of this major bulk petroleum product storage facility and former petroleum refinery. This screening analysis was prepared to support an Environmental Impact Report (EIR) that was being prepared to support the future redevelopment of this approximately 450 acre industrial site.

Confidential Global Rent A Car Company, Compliance Management Program, California & Hawaii. For several years Mr. Fickerson has managed several environmental compliance management programs for this globally recognized rent-a-car company including environmental compliance audits, permitting, health and safety assessments, and strategic environmental management guidance in support of approximately 50 rent-car-facilities. Mr. Fickerson works closely with AECOM's local technical professionals to execute this project and performs quality assurance/quality review on all project deliverables to ensure report consistency and that the client objectives have been met.

NRG Media, EDD Portfolio, Illinois, Iowa, Nebraska and Wisconsin. Mr. Fickerson was the project manager responsible for the EDD of 50 radio-related properties located throughout the Midwestern United States. This project involved environmental desktop reviews of the sites that were leased and full ASTM-1527-13 complaint Phase I ESAs of the sites that were owned. Subsequently, limited Phase II ESA subsurface investigations were required at several of the sites to further evaluate a number of RECs that were identified during the initial phase of this project. The results of AECOM's EDD were summarized in an environmental liability analysis that was used by the client to negotiate a favorable purchase price for this portfolio.

Brookfield Renewable Energy Partners, Phase I ESA, Oak Creek Wind Farm, Tehachapi, California. Mr. Fickerson was the project manager for a Phase I ESA of three active wind farms with a total capacity of 95 megawatts located on an irregularly-shaped, topographically diverse 1,325-acre property. The primary improvements on the site consisted of 95 wind generating turbines, meteorological towers, offices, maintenance/storage buildings, and access roads.

The U.S. Department of Interior, Bureau of Indian Affairs, Phase I ESA, San Diego County, California. Mr. Fickerson was the senior environmental professional responsible for conducting a Phase I ESA of this proposed wind farm. Located on approximately 4,660 acres within the Campo Indian Reservation, this highly irregularly, snake shaped site, consisted of a mixture of undeveloped land and former agriculture and grazing land. The Phase I ESA report that was part of a larger site siting study that AECOM was commissioned to perform.

Oxbow, Phase I ESA, Buckskin Joes, Freemont County, Colorado. Mr. Fickerson was the lead environmental assessor of this 806 acre tribute to the Old West known as "Buckskin Joes." Modeled after the historic mining town of Alama, Colorado, this "town" consisted of approximately 40 frontier wood-style buildings arranged along a "Main Street," the Royal Gorge Railway, train station building, gift shop, warehouses, residences, and various equipment storage buildings. Following a detailed site reconnaissance and extensive historical and regulatory research numerous environmental liabilities were identified and mitigation measures were developed to allow for the successful acquisition of this property.

Avalon Center Investment Company, Technical Evaluation, Carson, California. Mr. Fickerson was the project manager and senior technical leader responsible for developing a technical approach to evaluate the extent to which a tetrachloroethene (PCE) release had impacted this shopping center. Under Mr. Fickerson direction, a team of geologists and engineers prepared a technical work plan to evaluate if the sites soil, soil vapor, and groundwater had been impacted by the PCE release. This work plan included a detailed costs analysis that was used by the client to determine whether they wanted to proceed with the assessment or procure environmental insurance to address the potential labilities.

Air Liquide, EDD Support, San Bernardino, California. Mr. Fickerson was the project manager and senior environmental assessor responsible for the EDD of this 14-acre former gasoline fuel blending plant. Mr. Fickerson designed and implemented a comprehensive soil boring program and geophysical survey to fully evaluate over 30 RECs. At the conclusion of the project, a budgetary cost estimate was prepared that quantified the environmental liabilities associated with this site.

P.S. Business Parks, EDD Support, Signal Hill, California. Mr. Fickerson was the project manager responsible of the EDD of three former oil fields. RECs identified at the sites included former oil sumps, waste disposal areas, and petroleum production facilities. The environmental concerns associated with each site were further evaluated by the implementation of a comprehensive subsurface soil boring program and geophysical survey. Identified environmental liabilities were further analyzed and a budgetary cost estimate was prepared to assist the client in their purchase of the sites. The entire project was completed under budget and within the tight time constraints of a real estate transaction.

Nature Conservancy, EDD Support, Tecopa, California. Mr. Fickerson was the project manager responsible for managing the EDD of this former worker camp and precious metals mine in Tecopa, California. RECs identified at the site were further evaluated by the implementation of a comprehensive subsurface trenching program. Total metals including cyanide, mercury, lead, and copper were identified in soil at concentrations that exceed hazardous waste criteria. Potential remedial scenarios were evaluated, a preliminary risk assessment was performed, and discussions with the client's outside legal counsel were conducted. The project team determined that the elevated metals concentrations could be managed in place, thus avoiding costly (in excess of $1M) remediation, and allowing a conservation easement to be placed in perpetuity on this ecologically sensitive site.

PS Business Parks, EDD Support, San Ana, California. Mr. Fickerson was the lead environmental assessor responsible for performing a Phase I ESA and subsurface assessment of a business park containing nearly 450,000 square-feet of commercial office/warehouse space on 25 acres in Santa Ana, California. An extensive historical review indicated that the site was formerly occupied by a sugar beet processing plant that was a major employer for the City of Santa Ana. The identified RECs were further evaluated by the implementation of a comprehensive soil boring program. Mr. Fickerson prepared a budget cost estimate and assisted the client and their legal advisors in obtaining environmental insurance thereby allowing the client to proceed with the purchase of property.

Northrop/Vought Aircraft Corporation, Comprehensive Soil and Groundwater Assessment, Hawthorne, California. Mr. Fickerson was the deputy project manager who was partially responsible for a comprehensive fence-line to fence-line soil assessment of an 80-acre aerospace manufacturing facility. The assessment involved the drilling and sampling of over 200 soil borings to assess the extent of soil impacted by halogenated solvents, petroleum hydrocarbons, and metals. Specifically, Mr. Fickerson led the implementation of this complex field program, and was the lead report author on the client deliverable. This assessment would to lead to AECOM providing many years of subsurface assessment, remediation, and long-term monitoring support of this site.

Shamrock Logistics GP, LLC, Liability Analysis, Multiple Sites, Southern California. Mr. Fickerson was the project manager and primary assessor responsible for the technical environmental liability cost evaluation of the groundwater impacts associated with the acquisition of 14 tank farms, heating stations, and over 33 miles of connecting pipelines located throughout Southern California.

Sempra Generation, Phase I ESA, Maui, Hawaii. Mr. Fickerson was the project manager and lead environmental assessor responsible for conducting a Phase I ESA of a proposed wind farm located on the eastern portion of Ulupalakua Ranch. This large site consisted of over 5,200 acres of rugged ranch land on the windward side of Haleakalā. The assessment involved a site and area reconnaissance; a review of various historical resources; an analysis of a regulatory database report, review of local and state regulatory agency files, researching the physical characteristics of the site, and preparation of a comprehensive report.

The Valspar Corporation, EDD Support, Commerce, California. Mr. Fickerson was the lead environmental assessor responsible for performing a Phase I ESA of an approximately 170,000 square-foot chemical manufacturing plant at the request of the Regional Water Quality Control Board (RWQCB). The assessment involved a site and area reconnaissance; a review of various historical resources; an analysis of a regulatory database report, review of local and state regulatory agency files, researching the physical characteristics of the site, and preparation of a report. Over 10 RECs were identified which lead to the development of a multi-year subsurface soil and groundwater assessment and remediation program under the regulatory oversight of the RWQCB.

Confidential Renewable Energy Client, Phase I ESA, Senora, Mexico. Mr. Fickerson was the project manager responsible for the EDD of a gold mine located near the town of Montezuma. Located on a 1,000 acre plus cattle ranch, this assessment involved a review of over 160 years of historical, geologic, and mining related documents; interviews with the property owner and mining personnel; researching the physical characteristics of the site; and preparation of a comprehensive report.

The Jordan Company, Environmental Due Diligence Divesture Support, Tijuana, Mexico. Mr. Fickerson was the senior environmental assessor responsible for a Phase I ESA of a 300,000 square-foot metal polishing plant. This project involved a site visit; interviews with the buildings tenants; historical research, regulatory review, and preparation of a comprehensive report. Over 10 RECs were identified and their liability was estimated to assist the client in the divesture of the plant.

Confidential Major Petroleum Client, Site Cleanup, Santa Barbara, California. Mr. Fickerson was the project manager responsible for the assessment and remediation of this former gasoline service station located in an exclusive, high visibility area of downtown Santa Barbara. The project involved site characterization; pilot testing of vapor extraction and bio-sparging remediation technologies; the completion of a sensitive receptors survey; and the rebuilding of a sense of trust with the regulatory agency that had been lost during the previous consultants management of the project. In addition, a conceptual remedial action plan was developed and preparations were made to install a full scale remediation system.

Confidential Major Petroleum Client, Site Cleanup, Yuma, Arizona. Mr. Fickerson was the project manager responsibility for the subsurface characterization and remediation of this former bulk fuel terminal. NAPL was present both onsite and offsite at thickness ranging between 0.5 and 3 feet. Long term remediation costs using conventional remediation technologies were forecast to exceed $2.5M. Due to the extent of NAPL (both on and offsite) regulatory site closure was not considered feasible using conventional remedial technologies. In addition, the operation of the existing remediation system was costing over $250,000 a year with marginal hydrocarbon recovery rates. Working with team of remediation experts, Mr. Fickerson managed the design, execution, and analysis of a steam injection pilot test at this site. Results of a one month pilot test indicated that steam injection increased hydrocarbon recovery by 500 percent. A financial analysis indicated that over $1M would be saved by the site wide implementation of a steam injection based remediation system with regulatory site closure estimated at occur within two years from implementation.

Confidential Major Petroleum Client, Site Cleanup, Phoenix, Arizona. Mr. Fickerson was the project manager responsible for the environmental assessment and remediation of this former bulk fuel terminal. Working closely with ADEQ, Mr. Fickerson coordinated a comprehensive subsurface soil and groundwater assessment including the advancement of 38 borings, six groundwater wells from depth ranging between 15 and 110 feet below ground surface. Mr. Fickerson lead a remediation team that excavated 3,500 tons of petroleum impacted soil from nine onsite areas of concern, installed eight multi-zone vapor extraction/bio-venting wells, and the construction and startup of a soil vapor extraction system.

Confidential Major Petroleum Client, Cost Evaluation, Multiple Sites, West Coast, United States. Mr. Fickerson was the lead environmental professional responsible for the technical cost evaluation of 2005 buy-out negotiations between our client and Conoco Phillips to determine reasons why the negotiations were not successful including the methods used to generate the allocation values, and document the lessons learned from the project. Results of the negotiations analysis concluded that the negotiations were not successful due in part to the use of differing unit costs, remediation strategy, closure timing, and scope of work. Lessons learned included the importance of having a well-defined cost allocation methodology, agreement on key assumptions, unit costs, and end point prior to beginning negotiations.

Confidential Major Petroleum Client, Regulatory Closure, Phoenix, Arizona. Mr. Fickerson was the project manager responsible the regulatory site closure of this former gasoline service station. The site was located on the corner of a busy street near downtown Phoenix that had become blighted by years of inactivity. The sale of the site and its redevelopment was being hindered by the presence of 1-2-DCA in groundwater at concentrations that exceeded regulatory cleanup objectives. Complicating issues was a nearby dry cleaner whose release was impacting the groundwater beneath the service station. Working with risk assessment team, Mr. Fickerson was able to convince ADEQ that the remaining 1-2-DCA did not present a risk to human health or the environment, and that regulatory site closure should be issued. The site was subsequently redeveloped for beneficial use of the local community.

Confidential Major Petroleum Client, Regulatory Closure, Safford, Arizona. Mr. Fickerson was the project manager responsible for obtaining regulatory site closure of this former bulk fuel plant. Despite extensive onsite assessment and remediation by others, regulatory site closure of this site was hindered by a commingled plume from a nearby gasoline service station. Working with a team of geologists and hydrologists, Mr. Fickerson was able to convince ADEQ that the presence of benzene along the sites eastern border was a result of the nearby gasoline service station, rather than from an onsite release. Regulatory site closure was granted allowing the site to be sold and redeveloped for beneficial use of the local community.

Furgro West on Behalf of Caltrans, EDD Support, Ventura & Los Angeles Counties. Mr. Fickerson was the lead assessor for the EDD of five proposed Caltrans sound wall projects located throughout Ventura and Los Angeles Counties. These assessments involved site and area reconnaissance of each proposed sound wall site; a review of various historical resources; an analysis of a regulatory database reports, review of local and state regulatory agency files, researching the physical characteristics of each site, and preparation of five comprehensive reports. All reports were reviewed and approved by Caltrans.

Fugro West on Behalf of Caltrans Aerially Deposited Lead Surveys, Various Interchange Projects, Ventura County. Mr. Fickerson was the lead scientist for several aerially deposited lead surveys conducted in the Cities of Ventura, Oxnard, and Camarillo in support of proposed Caltrans Interchange projects. Mr. Fickerson led the sample collection team, analysis of the laboratory data, and prepared several detailed survey reports. The reports were submitted for review and approval by Caltrans.

Confidential Client, Regulatory Site Closure, Marina Del Rey, California. Mr. Fickerson was the project manager responsible for overseeing a subsurface soil and groundwater assessment of this dry cleaning facility. Despite the presence of chlorinated solvents in groundwater at concentrations that exceed California's maximum contaminant levels, Mr. Fickerson was able to successfully demonstrate that the release was not a risk to human health or the environment and regulatory site closure was granted by the Los Angeles Regional Water Quality Control Board.

FleetBoston Financial Group, EDD Support, Buena Park, California. Mr. Fickerson was the lead assessor and environmental professional responsible for performing a Phase I ESA, and environmental liability analysis of the Buena Park Mall and Buena Park Marketplace. Combined the buildings totaled approximately 380,000 square-feet of commercial space on approximately 50 acres. This project involved visits and interviews with over 100 tenants; historical, regulatory, and environmental database review, and preparation of comprehensive report. At the conclusion of the project a comprehensive environmental liability analysis was preformed to quantify potential future environmental costs.

Teachers Insurance Annuity Association, EDD Support, San Diego, California. Mr. Fickerson was the lead assessor and environmental professional responsible for preparing a Phase I ESA and limited compliance assessment of a shopping center that contained over 270,000 square feet of retail space on over 30 acres. This project involved a site visit; interviews with over 50 tenants; compliance documentation review and analysis; historical and, regulatory agency research, environmental database review, and preparation of comprehensive due diligence report.

Confidential Industrial Client, EDD Support, Brisbane, California. Mr. Fickerson conducted a Phase I ESA and limited compliance evaluation of this 280,000 square-foot chemical storage facility. The project involved a comprehensive historical, regulatory, and environmental database review; as well as interviews with facility management and workers; a thorough site walk; a lengthy document review of the facilities environmental compliance documentation; and research into the facilities off-site contingent liabilities. The project was conducted under strict client confidentiality that was required by the merger and acquisition of two Fortune 500 companies.

Confidential Energy Client, EDD Support, Proposed Hybrid Power Plant, Victorville, California. Mr. Fickerson was the lead assessor and environmental professional responsible for evaluating this 300 acre property in conjunction with a larger site citing study. This project involved a comprehensive site reconnaissance; a review and analysis of historical resources; regulatory review; an analysis of a site specific environmental database report: development of subsurface assessment work plan; asbestos and lead-based paint survey; discussions with various regulatory agencies; and reporting.

The Boeing Company, Environmental Closeout Survey, Santa Barbara County, California. Mr. Fickerson was the project manager responsible for conducting an environmental closeout survey (ECS) of two air force base facilities located at Vandenberg Air Force Base (AFB) in anticipation of a lease termination. These two ESCs were conducted in accordance with U.S Air Force Instruction #32-7066 and the ASTM standard E1527-97. The ECS involved a comprehensive analysis of a wide variety of environmental issues including floodplain, vegetation, ecological characterization, wetlands, and cultural resources, aboveground and underground storage tanks, pipelines; hydrant fueling; and transfer systems, oil/water separators, pesticides, medical or bio-hazardous waste, radioactive wastes, wastewater treatment; collection; and discharge, drinking water quality, asbestos, polychlorinated biphenyls (PCBs), radon, and lead-based paint, including applicable regulatory compliance issues.

Isle of Capri Casinos, Phase I ESA, Wood Village, Oregon. Mr. Fickerson was the project manager responsible for the EDD of the former 30-acre Multnomah Greyhound Park. This project involved the rapid mobilization of an assessor to visit the site, and a comprehensive historical, regulatory, and environmental database review, and preparation of a report all within the span of less than two weeks in order to meet client's real-estate transaction requirements. Potential environmental liabilities associated with the transaction were evaluated and a budgetary cost estimate was prepared to assist the client in negotiating an equitable purchase price for the property.

Confidential Food Company, Pre and Post Acquisition Support, Salt Lake City, Utah. Mr. Fickerson was the project manager responsible for the initial EDD of this 110,000 square-foot dairy processing facility. The initial EDD involved a Phase I ESA and limited Phase II ESA to evaluate if a number of onsite USTs had impacted the subsurface. The results of these assessments were used to develop an environmental liability cost estimate that was used by the client to negotiate a favorable purchase price. Following the closing of the real-estate transaction, AECOM was retained to oversee the removal and regulatory site close of the onsite USTs. AECOM is currently performing semi-annual groundwater monitoring at this facility and anticipates receiving regulatory closure within the year.

Confidential High Tech Client, Project River, Phoenix, Arizona. Mr. Fickerson was the project manager responsible for providing strategic guidance in support of our client's acquisition of a company who was a Potentially Responsible Party (PRP) to the 52nd Street Superfund site. Brought into this project fairly late in the deal by this client because they were not satisfied with their current consultant's qualifications to evaluate this complex facility, Mr. Fickerson quickly assembled a diverse team of geologists and remediation experts from throughout the Southwest to tackle this high-profile project. AECOM's team of technical experts carefully and quickly reviewed the voluminous dataset, developed a life cycle analysis for two of this sites Operable Units, and provided our professional opinion regarding the reasonableness of the liability costs that were calculated by others. This entire project from proposal to project award was completed in less than one week earing the time considerable kudos from the client.

AECOM Technical Services Inc.
1220 Avenida Acaso
Camarillo, California 93012
(805) 338-3775
aecom.com