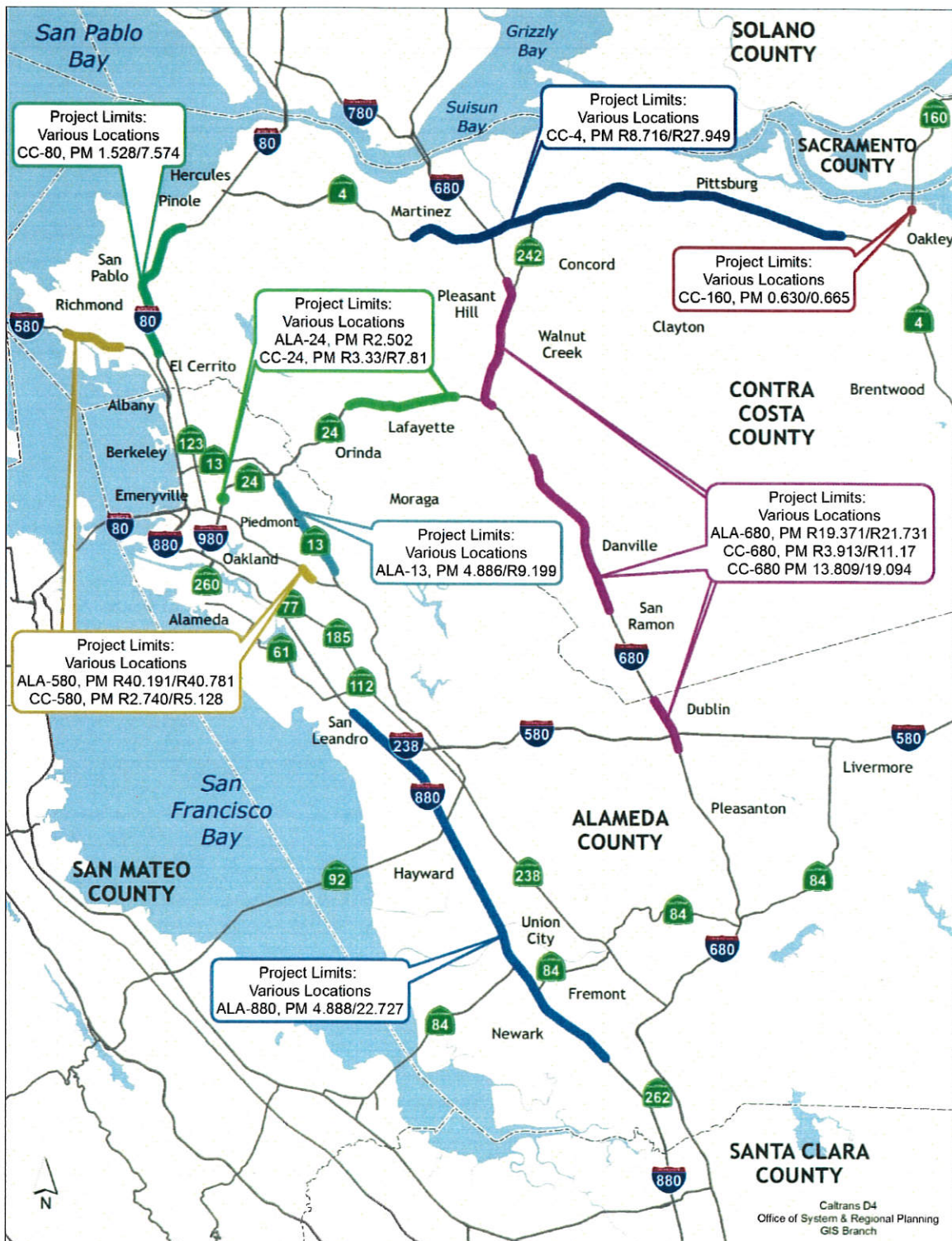
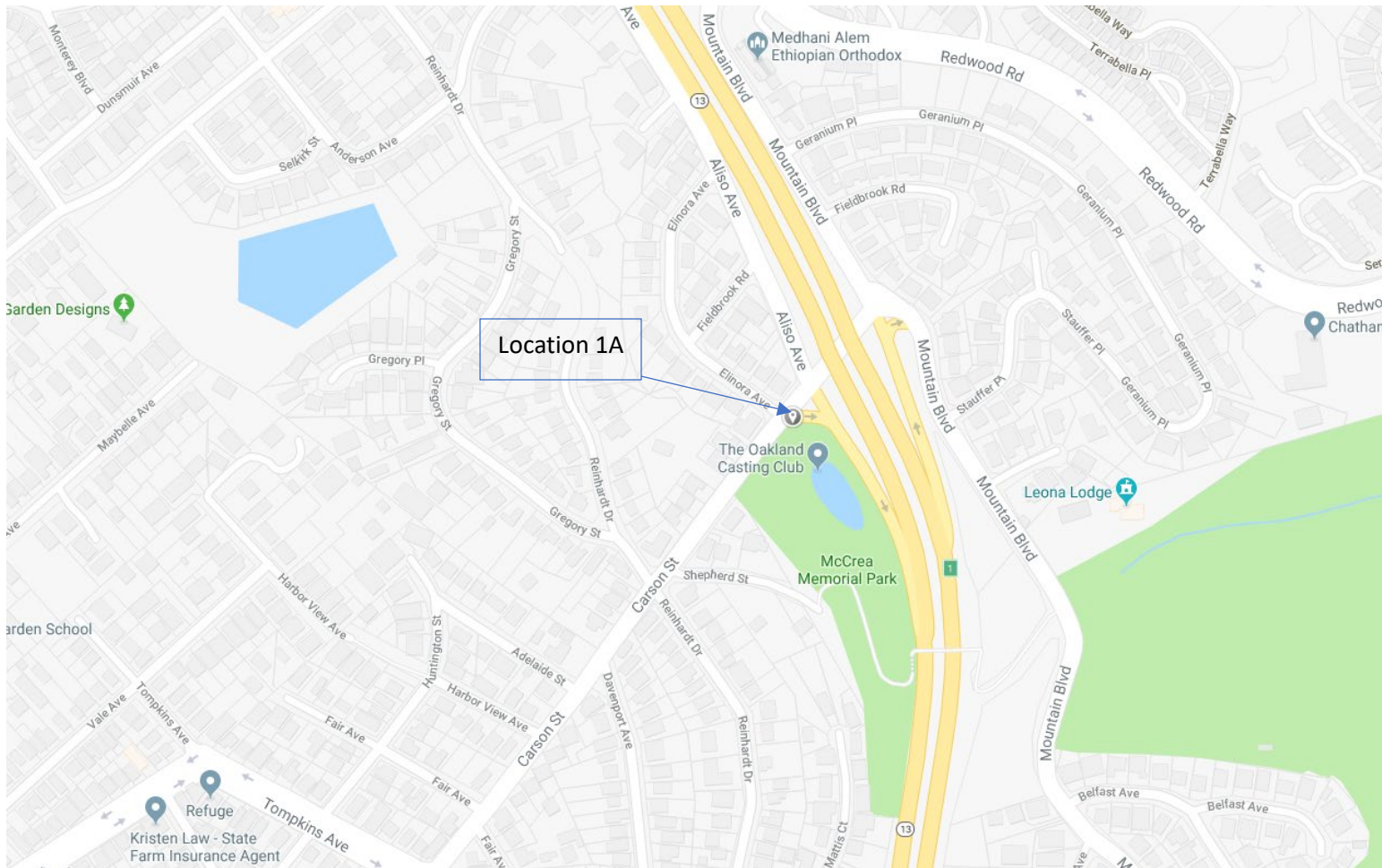


Vicinity Map





LOCATION 1A

ALA 13 PM 4.886

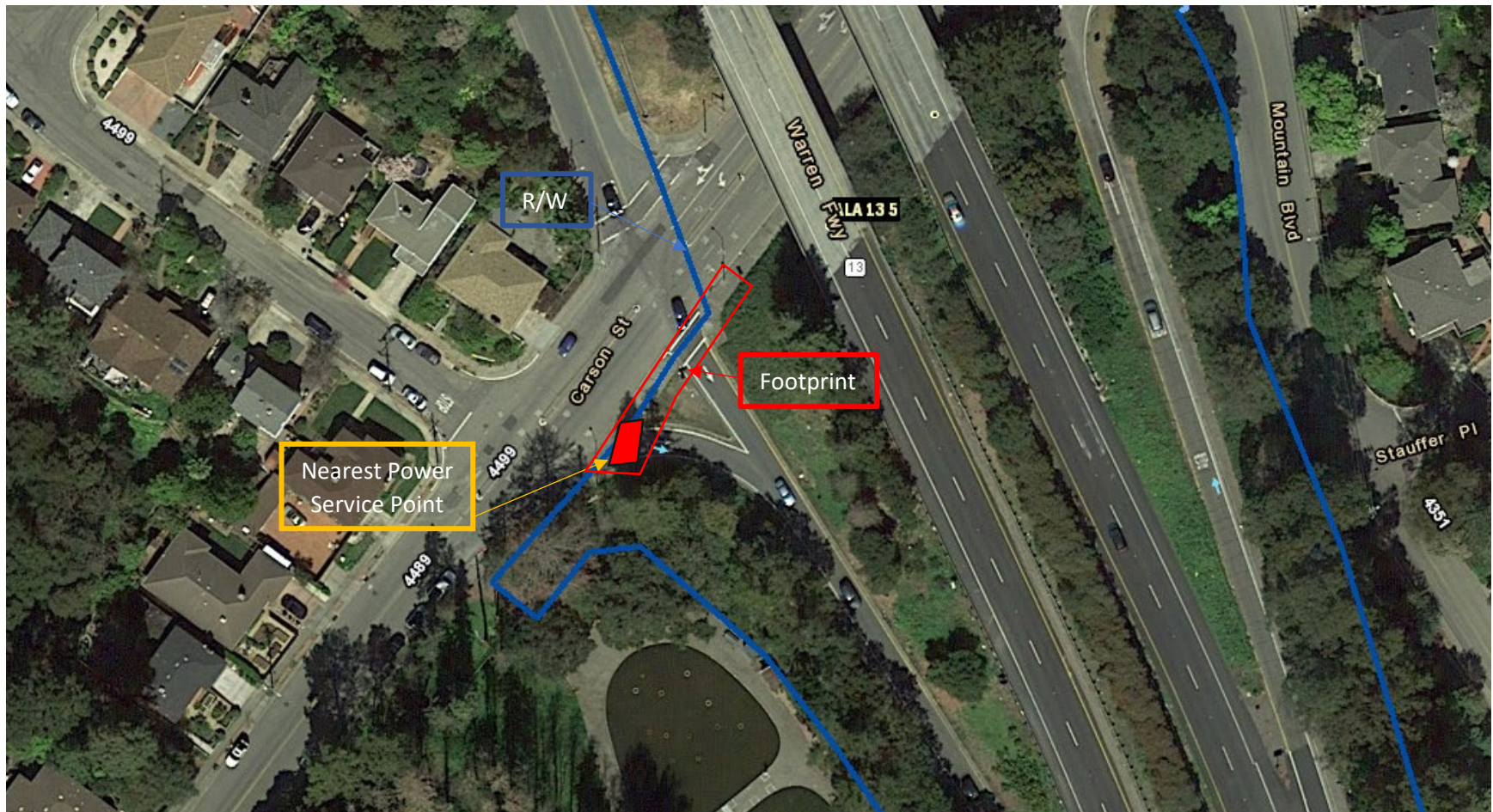
SOUTHBOUND ON-RAMP FROM EASTBOUND CARSON STREET IN OAKLAND



LOCATION 1A

ALA 13 PM 4.886

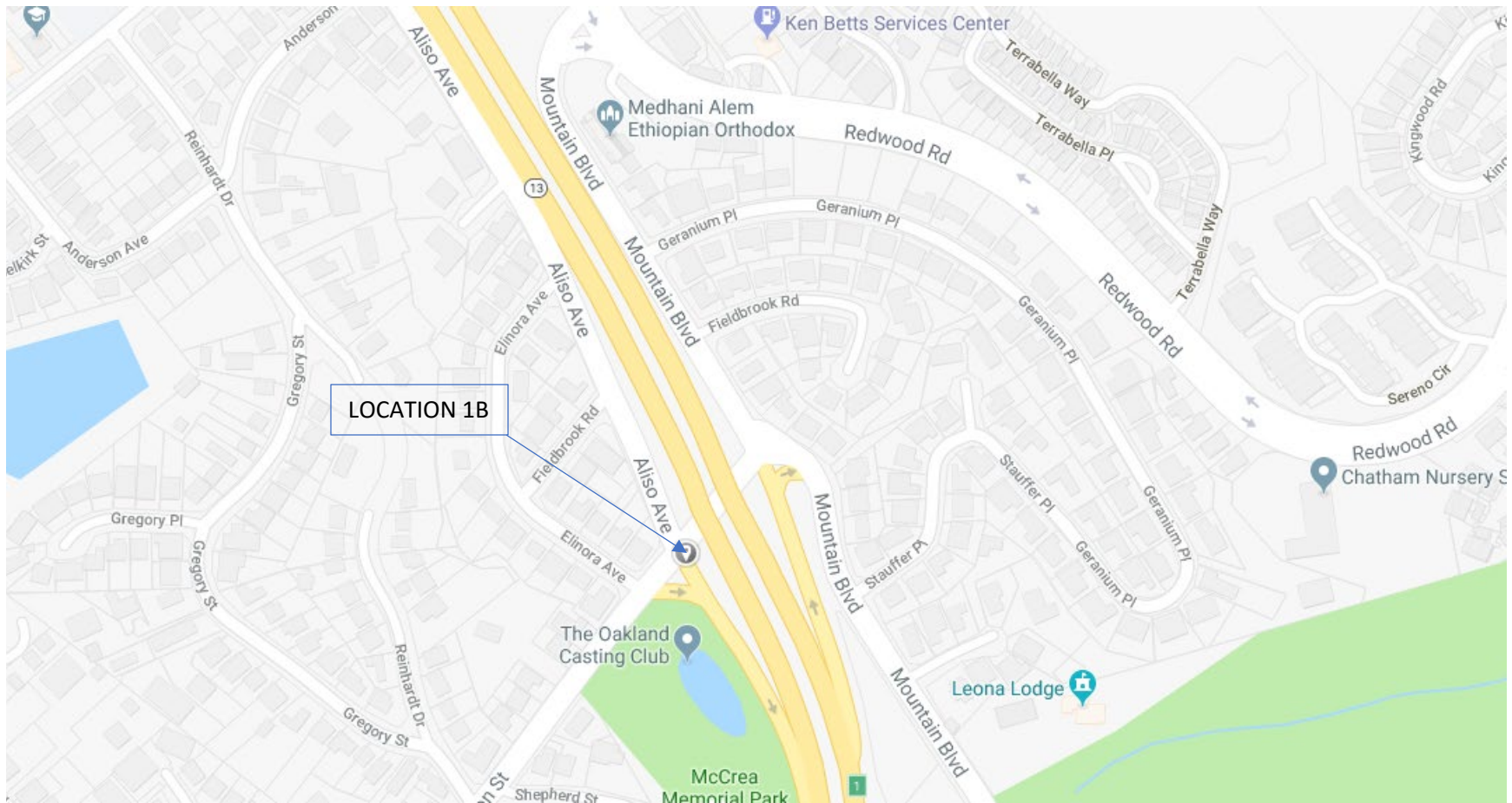
SOUTHBOUND ON-RAMP FROM EASTBOUND CARSON STREET IN OAKLAND



LOCATION 1A

ALA 13 PM 4.886

SOUTHBOUND ON-RAMP FROM EASTBOUND CARSON STREET IN OAKLAND



LOCATION 1B

ALA 13 PM 4.886

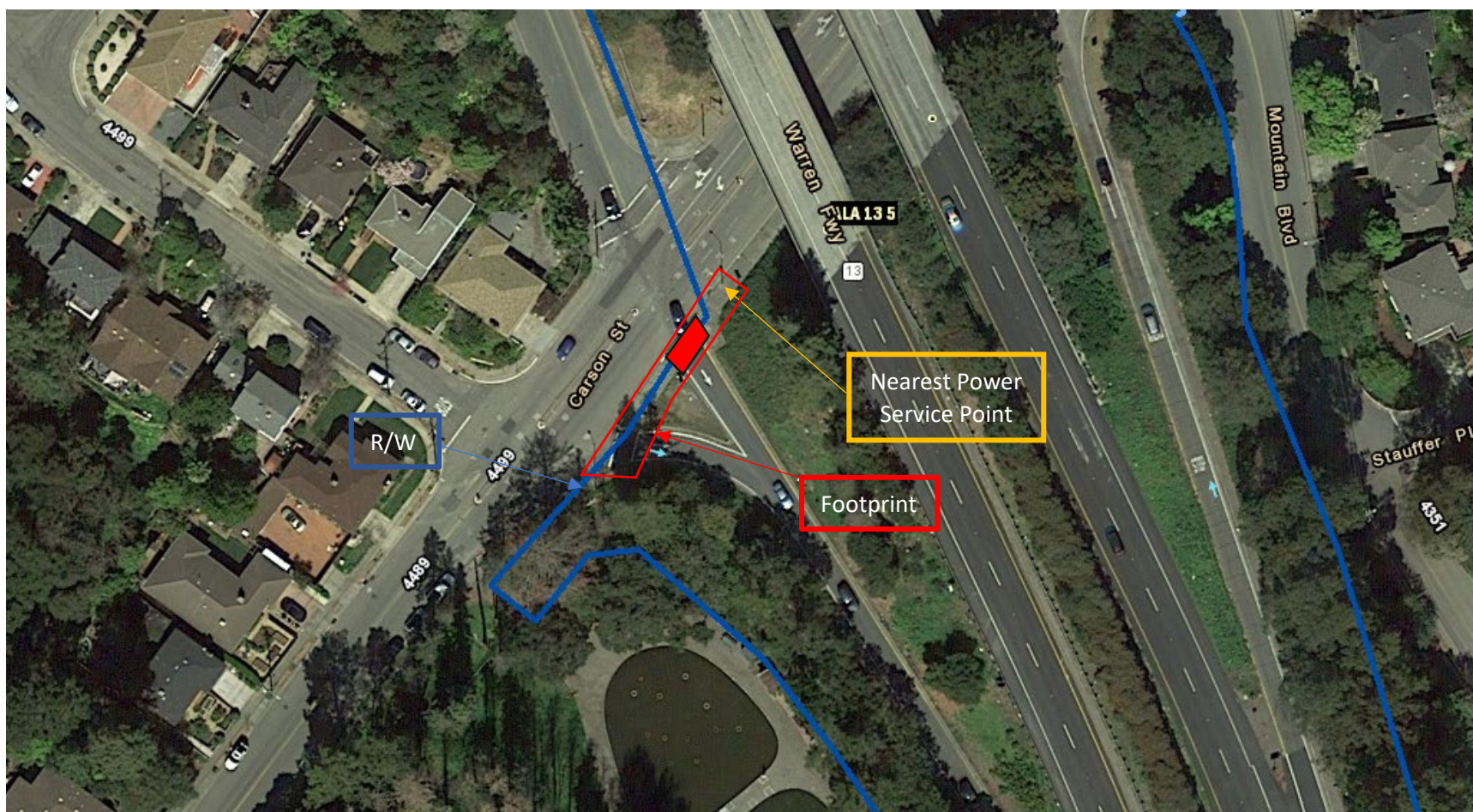
SOUTHBOUND ON-RAMP FROM WESTBOUND CARSON STREET IN OAKLAND



LOCATION 1B

ALA 13 PM 4.886

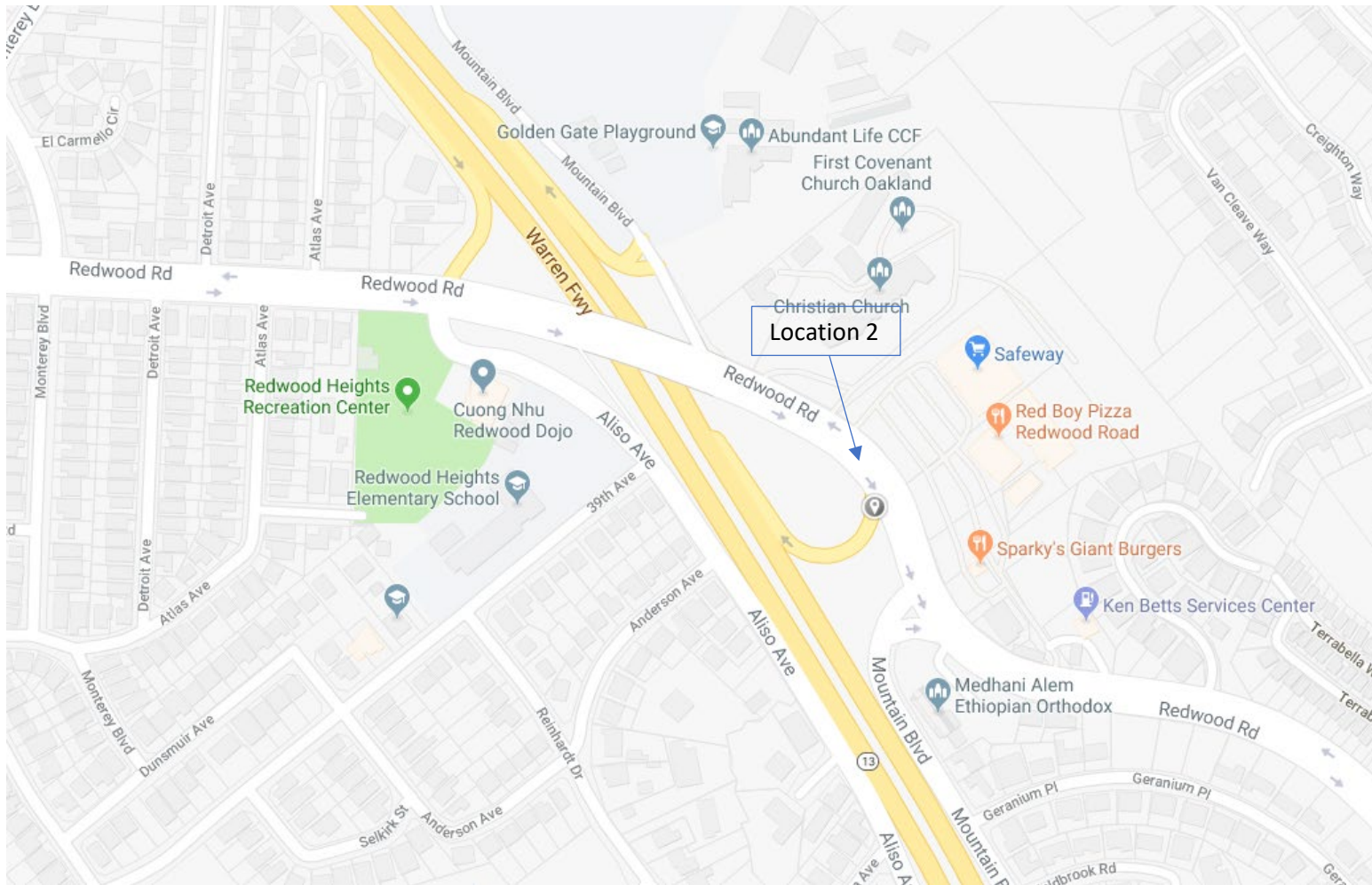
SOUTHBOUND ON-RAMP FROM WESTBOUND CARSON STREET IN OAKLAND



LOCATION 1B

ALA 13 PM 4.886

SOUTHBOUND ON-RAMP FROM WESTBOUND CARSON STREET IN OAKLAND



LOCATION 2

ALA 13 PM 5.31

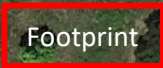
NORTHBOUND ON-RAMP FROM EASTBOUND REDWOOD RD IN OAKLAND



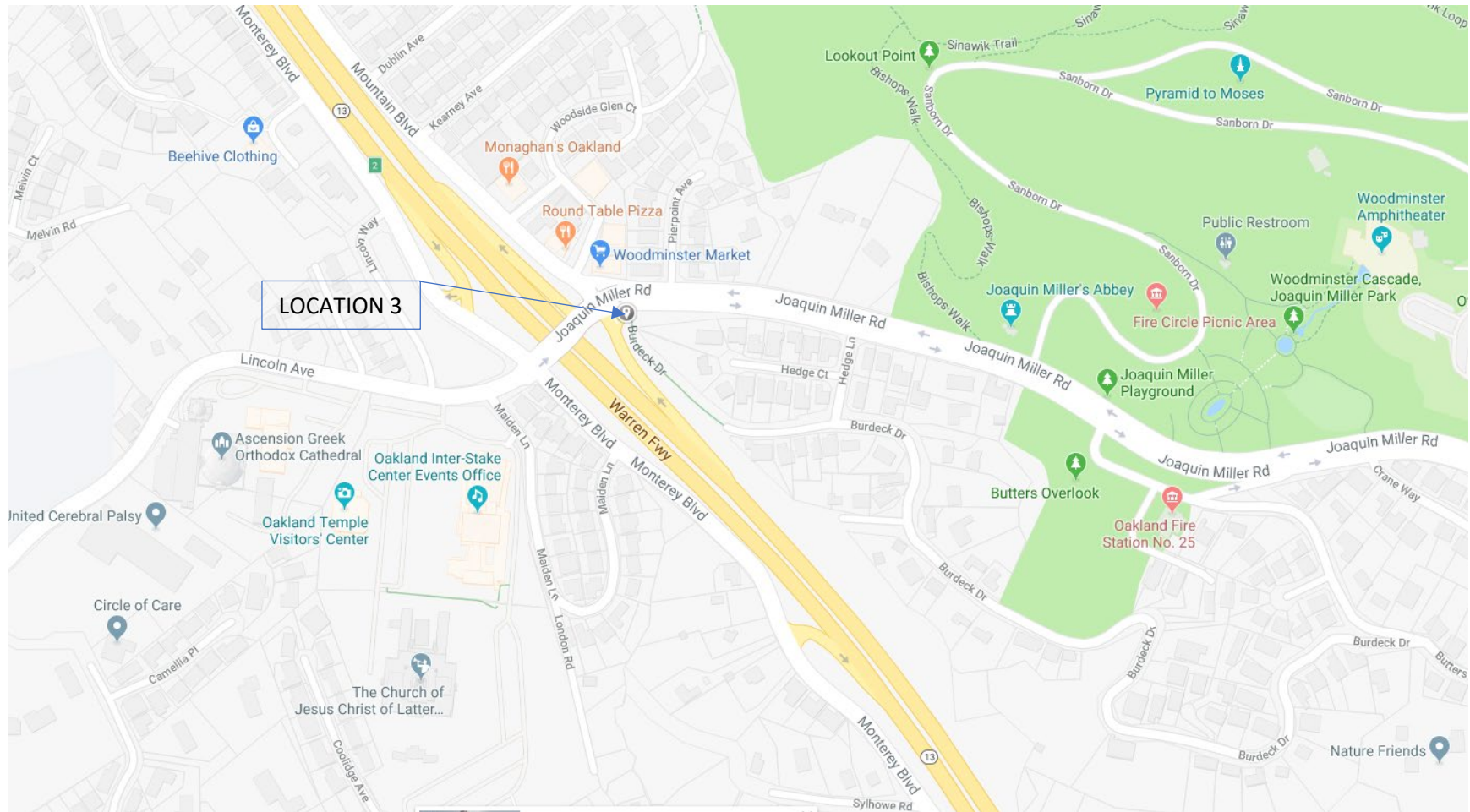
LOCATION 2

ALA 13 PM 5.31

NORTHBOUND ON-RAMP FROM EASTBOUND REDWOD RD IN OAKLAND



NORTHBOUND ON-RAMP FROM EASTBOUND REDWOD RD IN OAKLAND



LOCATION 3

ALA 13 PM 6.372

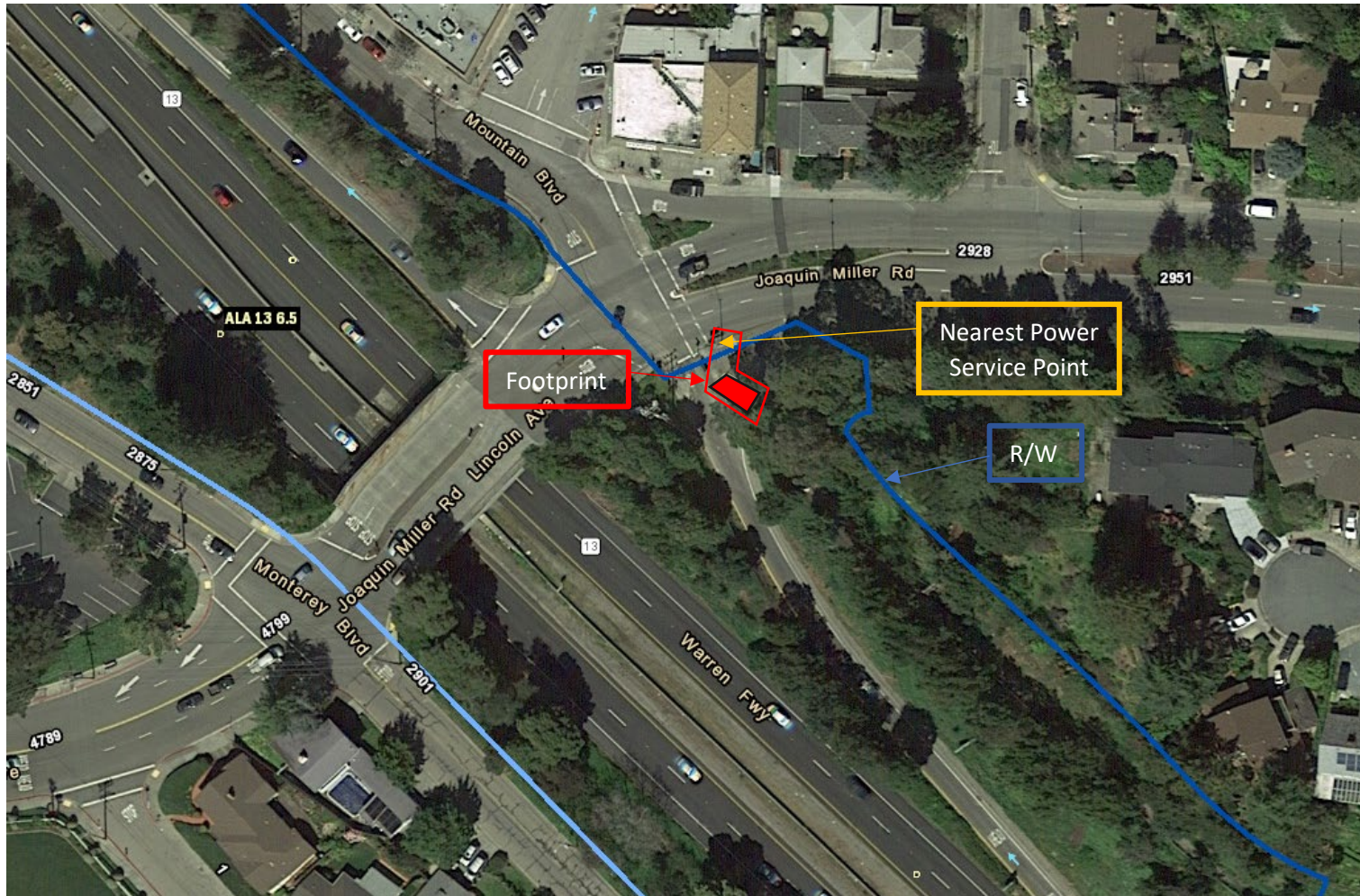
NORTHBOUND OFF-RAMP TO EASTBOUND JOACQUIN MILLER ROAD IN OAKLAND



LOCATION 3

ALA 13 PM 6.372

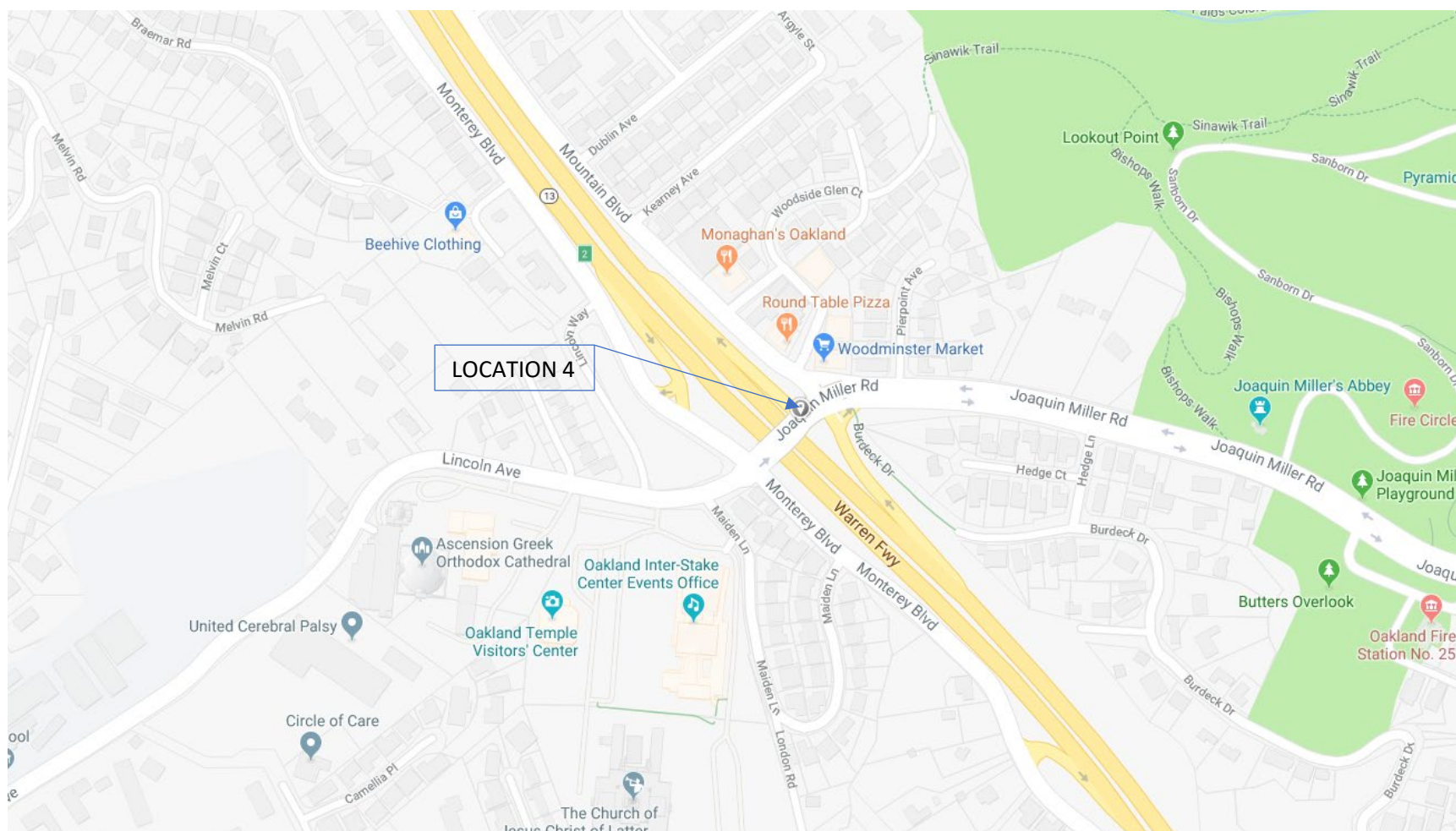
NORTHBOUND OFF-RAMP TO EASTBOUND JOAQUIN MILLER ROAD IN OAKLAND



LOCATION 3

ALA 13 PM 6.372

NORTHBOUND OFF-RAMP TO EASTBOUND JOAQUIN MILLER ROAD IN OAKLAND



LOCATION 4

ALA 13 PM 6.47

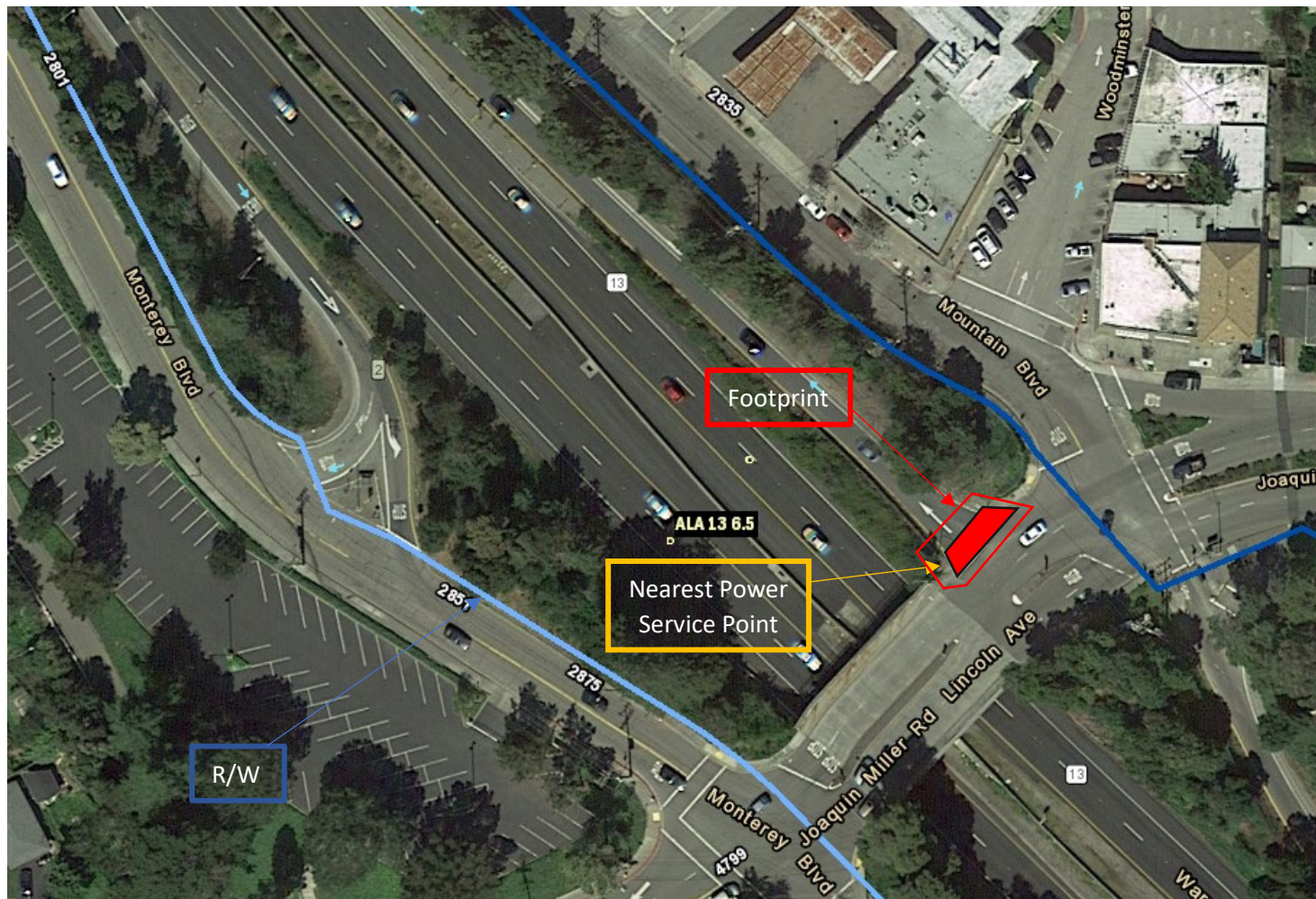
NORTHBOUND ON-RAMP FROM JOAQUIN MILLER ROAD IN OAKLAND



LOCATION 4

ALA 13 PM 6.47

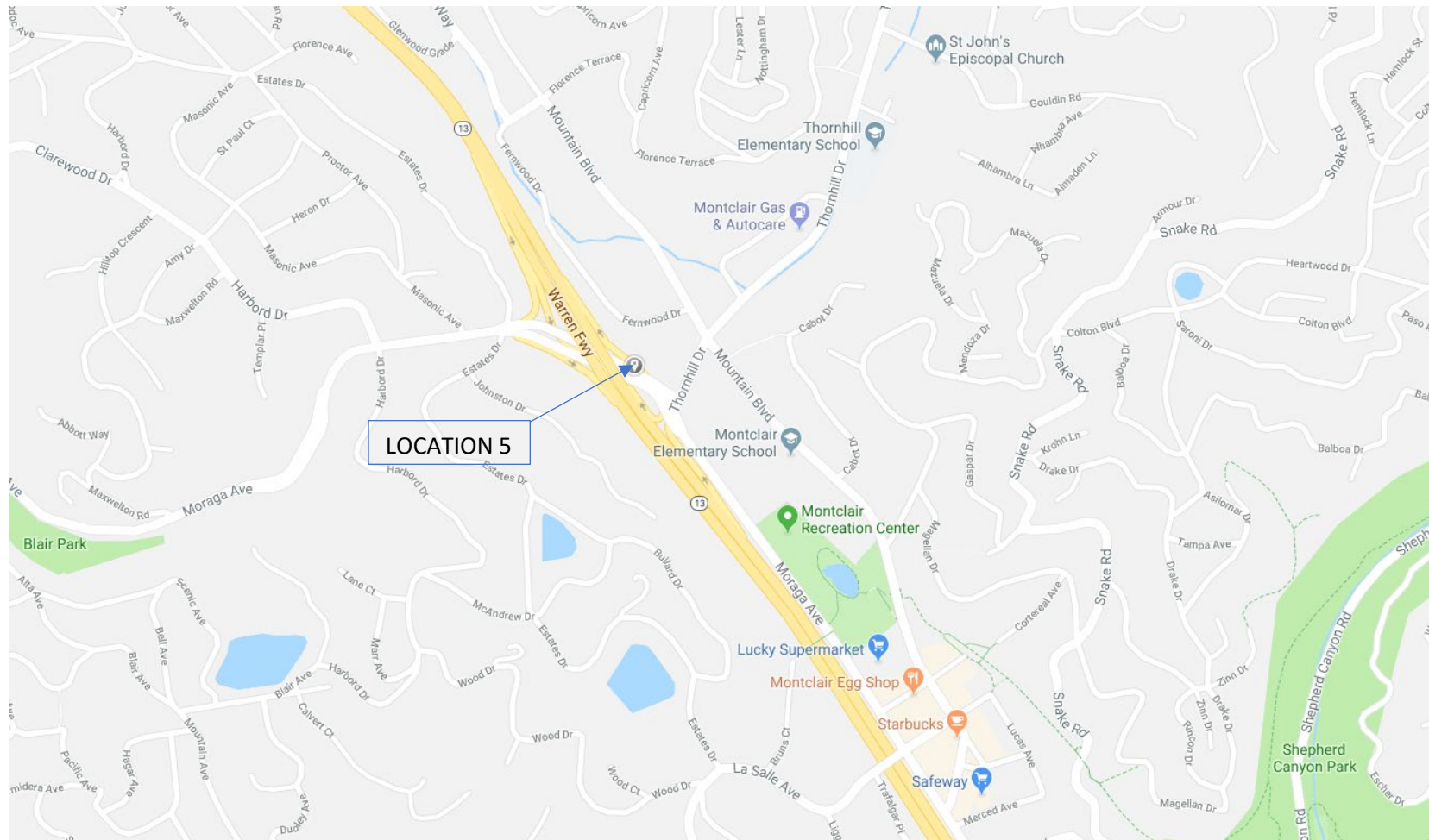
NORTHBOUND ON-RAMP FROM JOAQUIN MILLER ROAD IN OAKLAND



LOCATION 4

ALA 13 PM 6.47

NORTHBOUND ON-RAMP FROM JOAQUIN MILLER ROAD IN OAKLAND



LOCATION 5

ALA 13 PM 8.366

NORTHBOUND ON-RAMP FROM WESTBOUND MORAGA AVE IN OAKLAND



LOCATION 5

ALA 13 PM 8.366

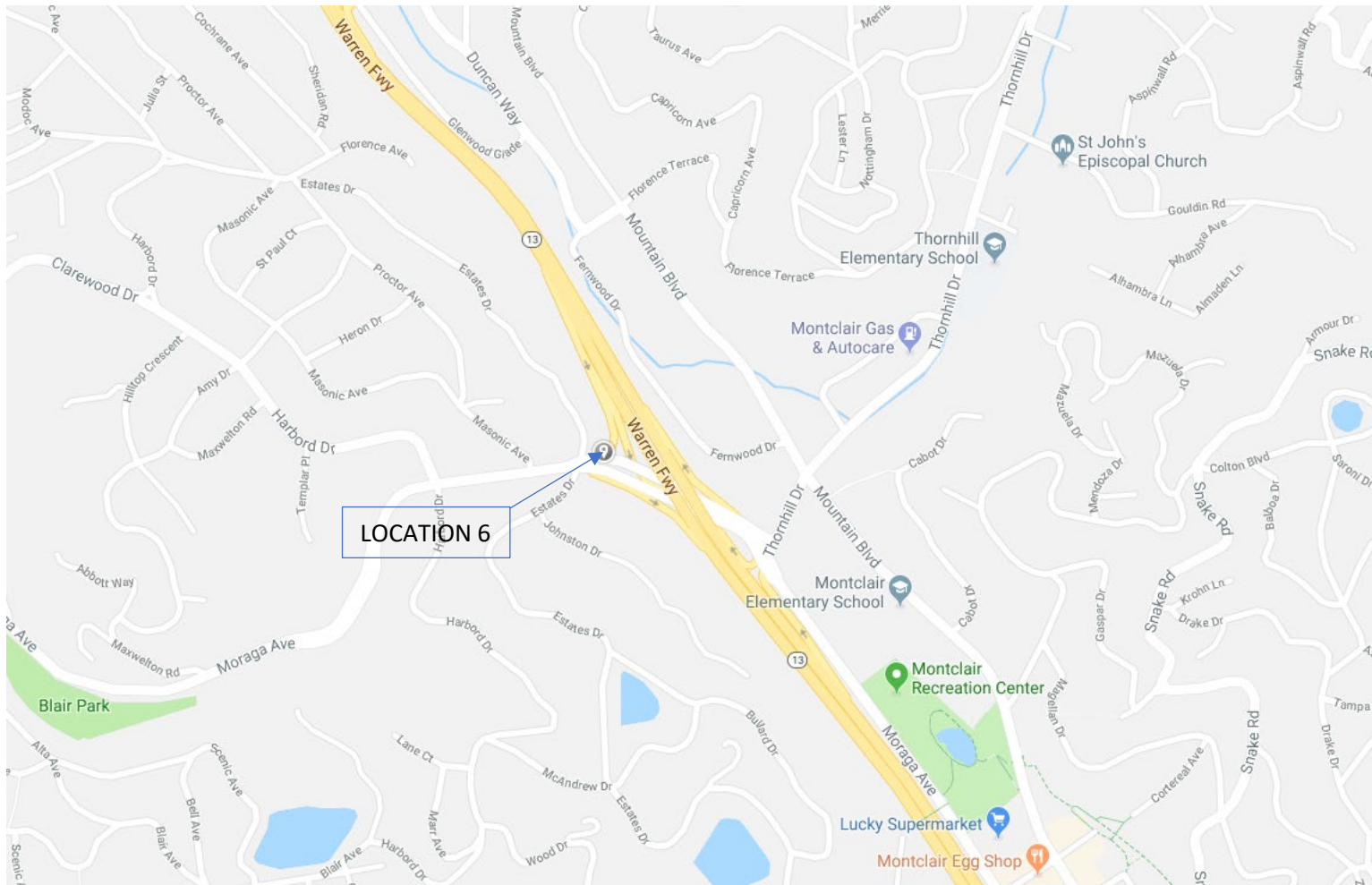
NORTHBOUND ON-RAMP FROM WESTBOUND MORAGA AVE IN OAKLAND



LOCATION 5

ALA 13 PM 8.366

NORTHBOUND ON-RAMP FROM WESTBOUND MORAGA AVE IN OAKLAND



LOCATION 6

ALA 13 PM 8.432

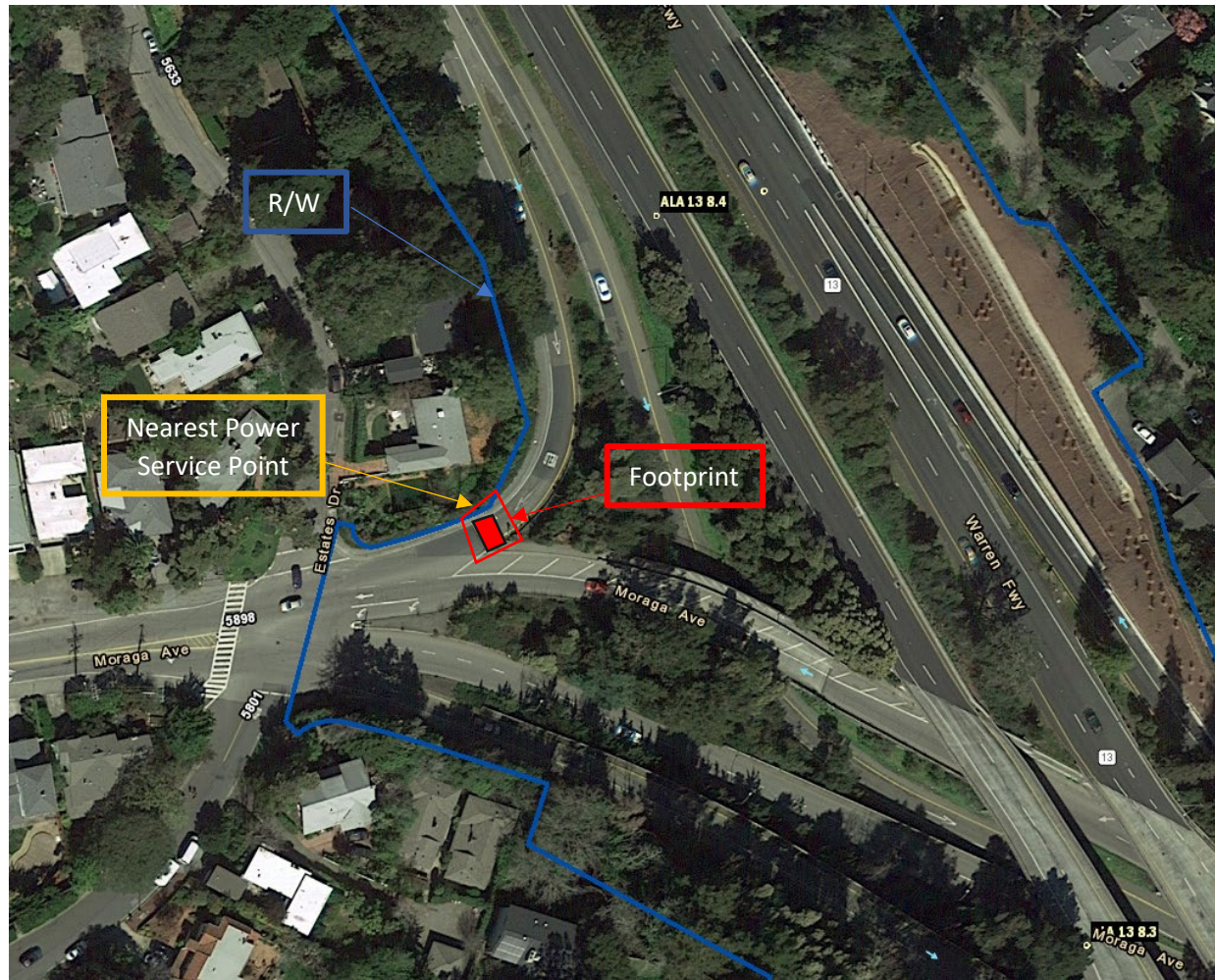
SOUTHBOUND OFF-RAMP TO WESTBOUND MORAGA AVE IN OAKLAND



LOCATION 6

ALA 13 PM 8.432

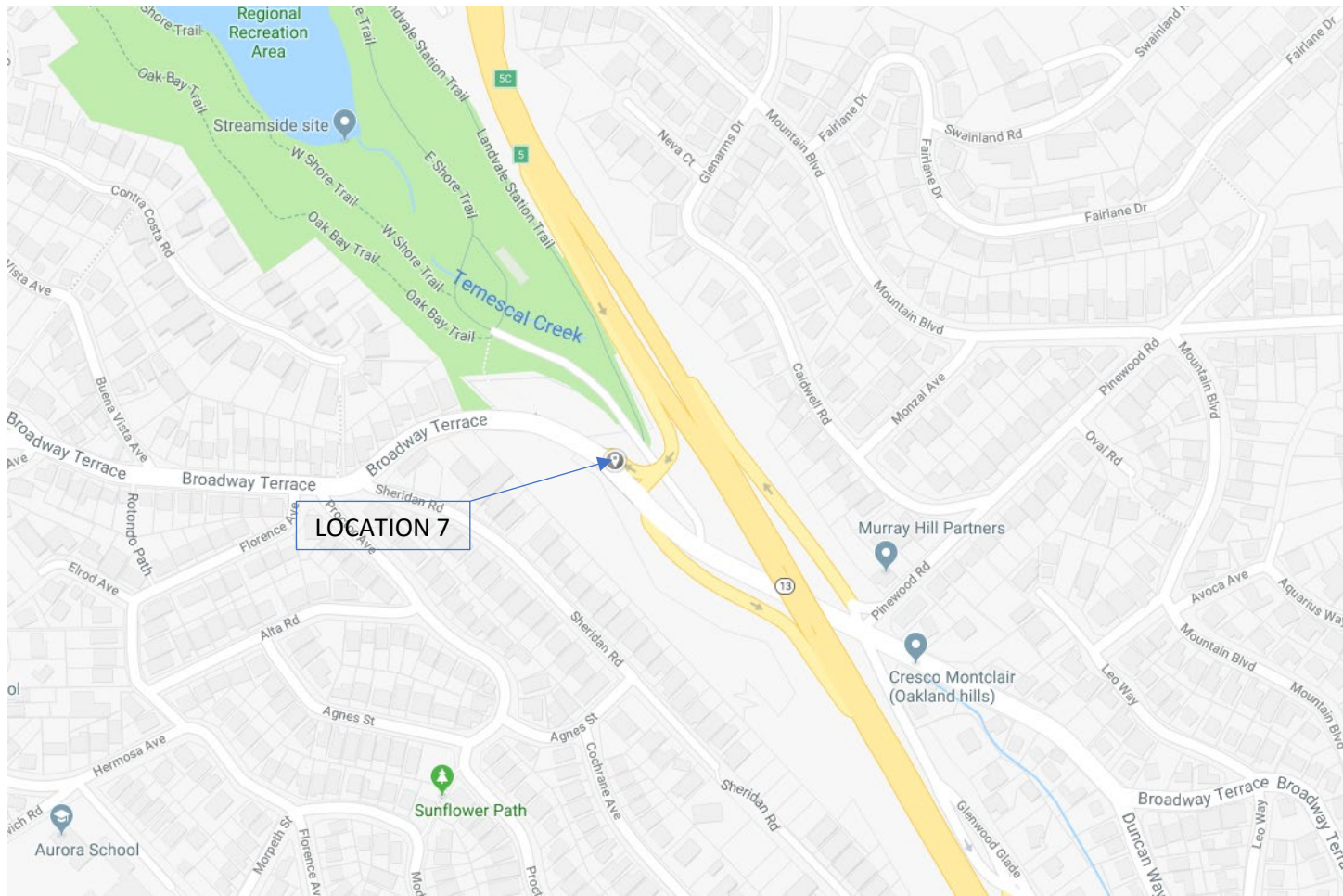
SOUTHBOUND OFF-RAMP TO WESTBOUND MORAGA AVE IN OAKLAND



LOCATION 6

ALA 13 PM 8.432

SOUTHBOUND OFF-RAMP TO WESTBOUND MORAGA AVE IN OAKLAND



LOCATION 7

ALA 13 PM 9.199

SOUTHBOUND OFF-RAMP TO WESTBOUND BROADWAY TERRACE IN OAKLAND



LOCATION 7

ALA 13 PM 9.199

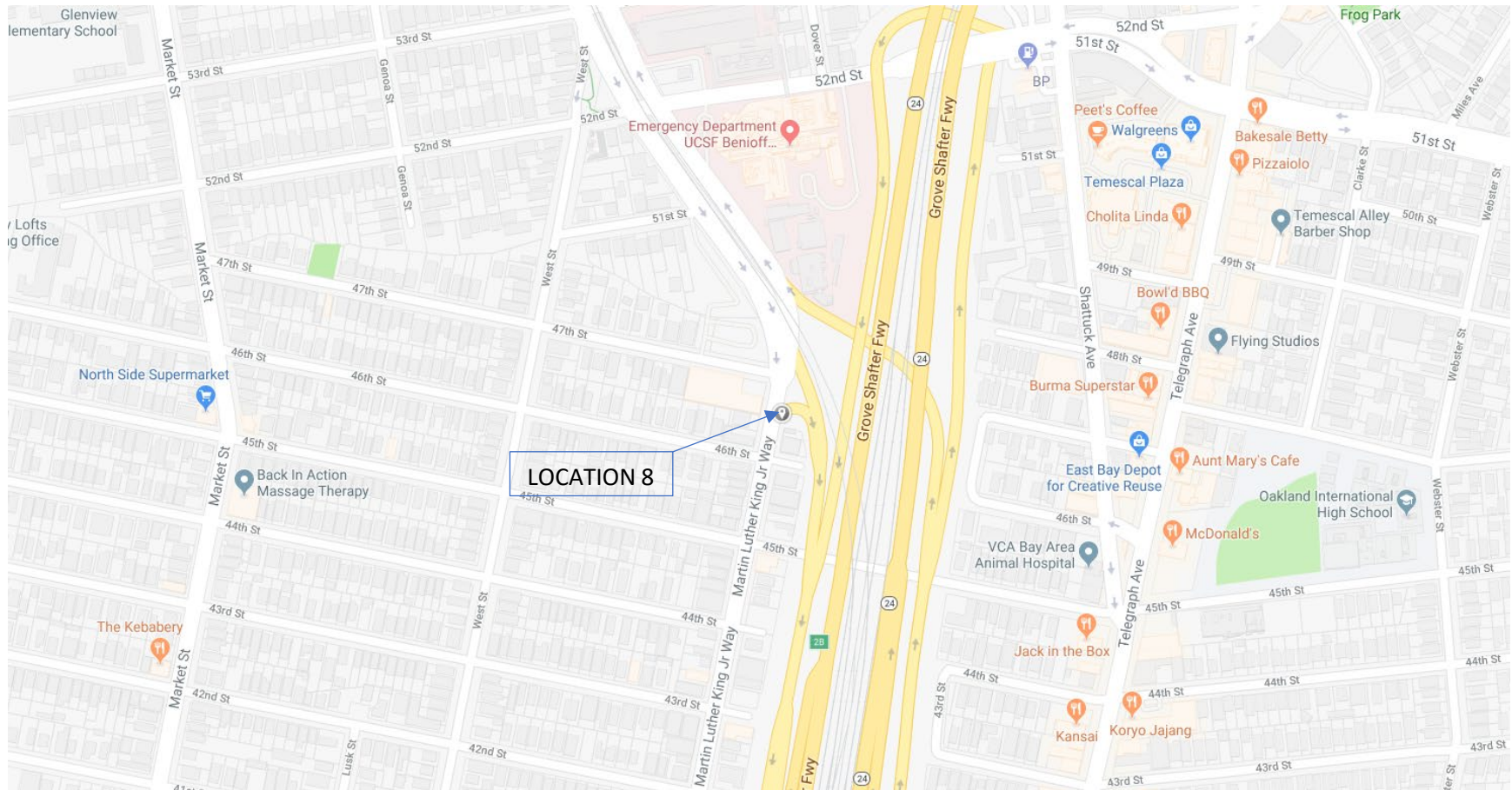
SOUTHBOUND OFF-RAMP TO WESTBOUND BROADWAY TERRACE IN OAKLAND



LOCATION 7

ALA 13 PM 9.199

SOUTHBOUND OFF-RAMP TO WESTBOUND BROADWAY TERRACE IN OAKLAND



LOCATION 8

ALA 24 PM 2.502

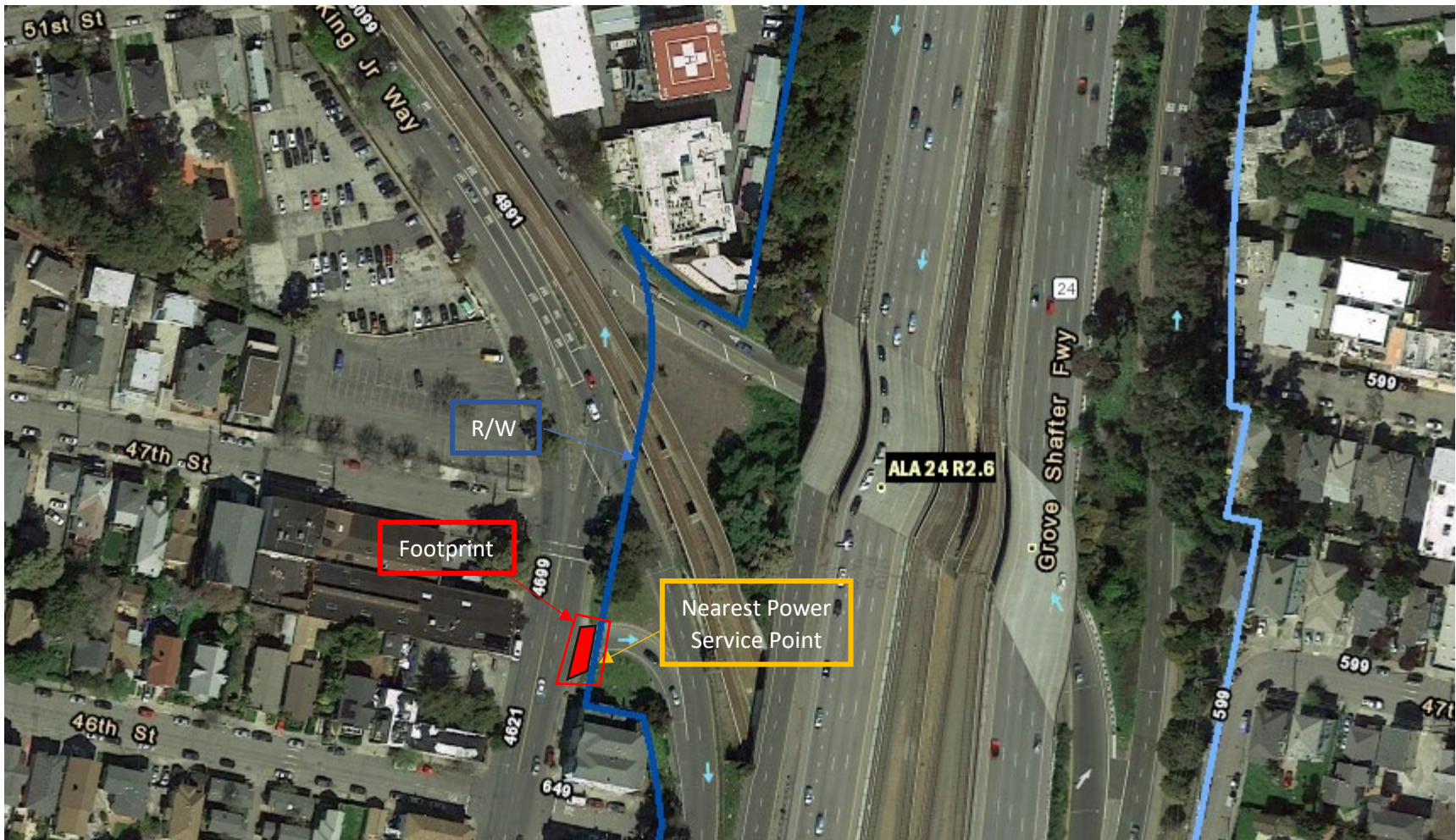
WESTBOUND ON-RAMP FROM MLK WAY IN OAKLAND



LOCATION 8

ALA 24 PM 2.502

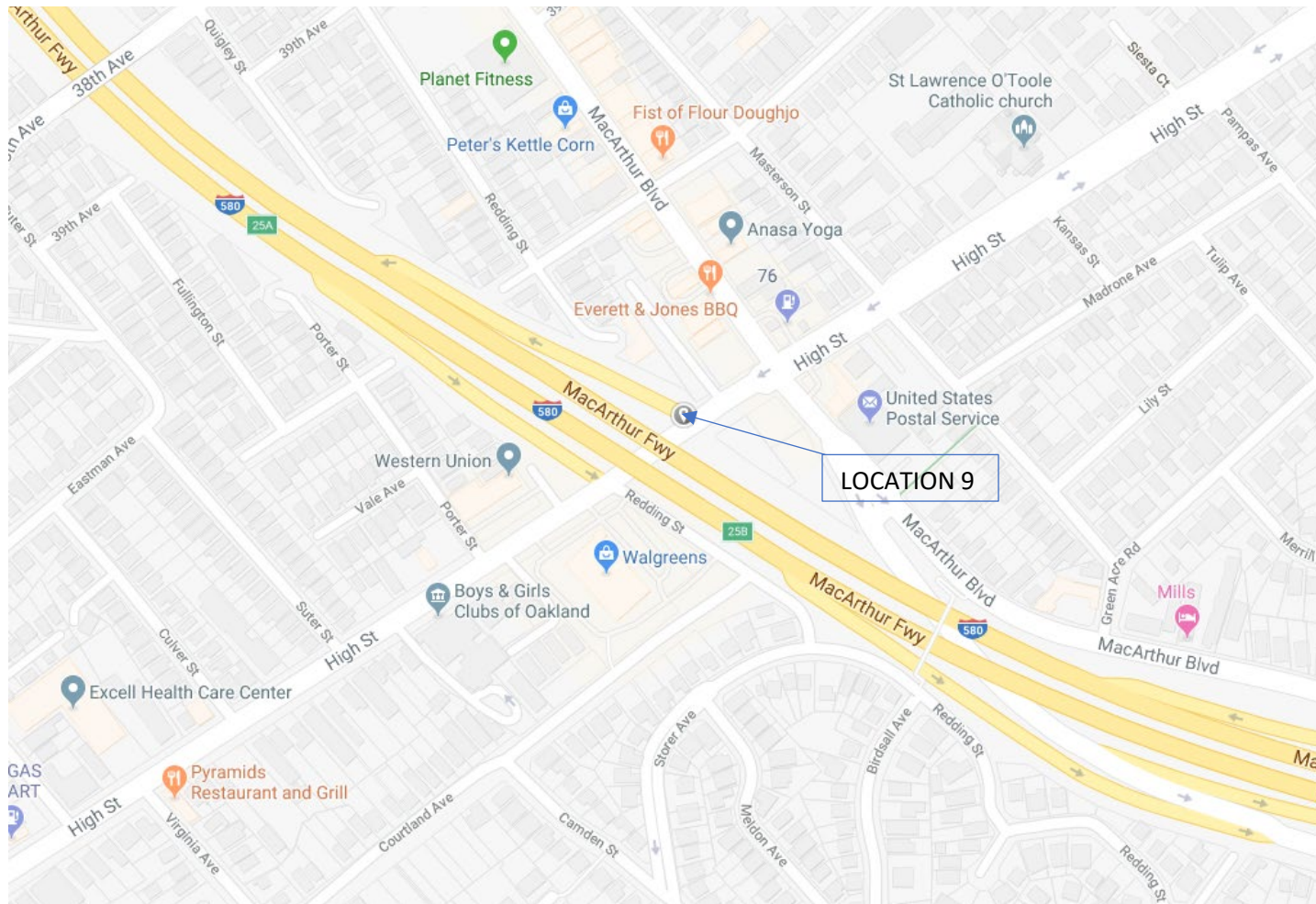
WESTBOUND ON-RAMP FROM MLK WAY IN OAKLAND



LOCATION 8

ALA 24 PM 2.502

WESTBOUND ON-RAMP FROM MLK WAY IN OAKLAND



LOCATION 9

ALA 580 PM 40.191

WESTBOUND ON-RAMP FROM HIGH ST. IN OAKLAND



LOCATION 9

ALA 580 PM 40.191

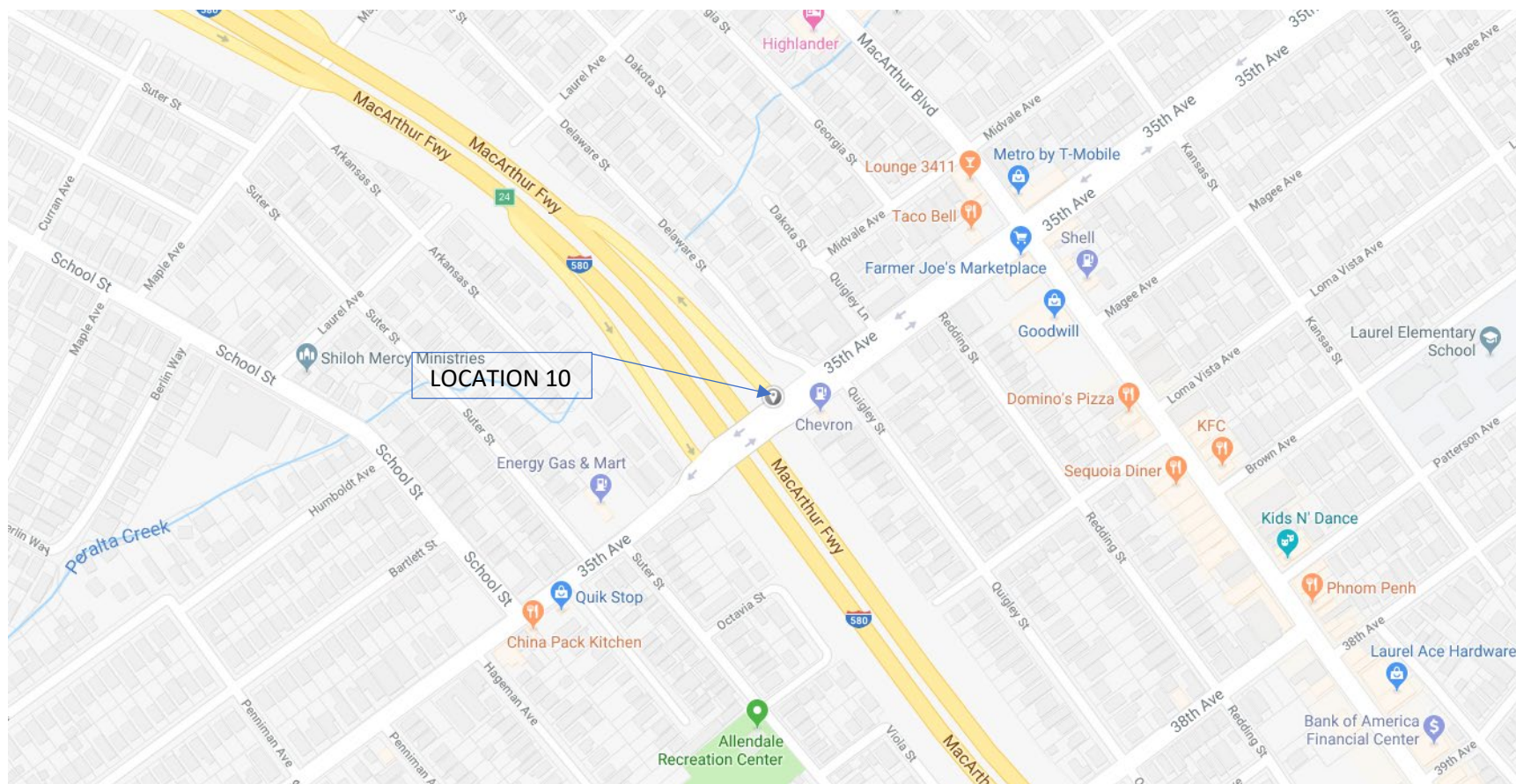
WESTBOUND ON-RAMP FROM HIGH ST. IN OAKLAND



LOCATION 9

ALA 580 PM 40.191

WESTBOUND ON-RAMP FROM HIGH ST. IN OAKLAND



LOCATION 10

ALA 580 PM 40.781

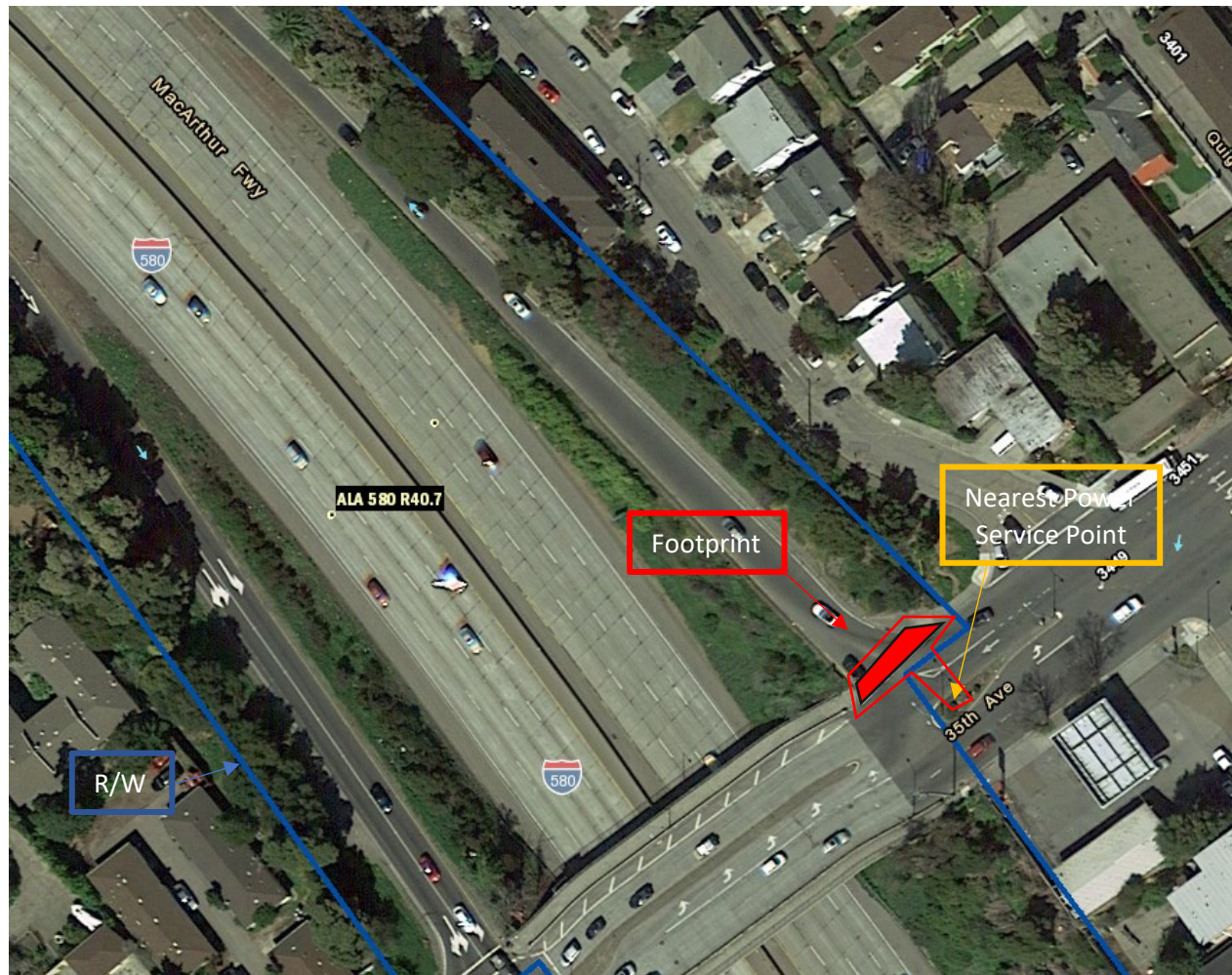
WESTBOUND ON-RAMP FROM 35th AVE IN OAKLAND



LOCATION 10

ALA 580 PM 40.781

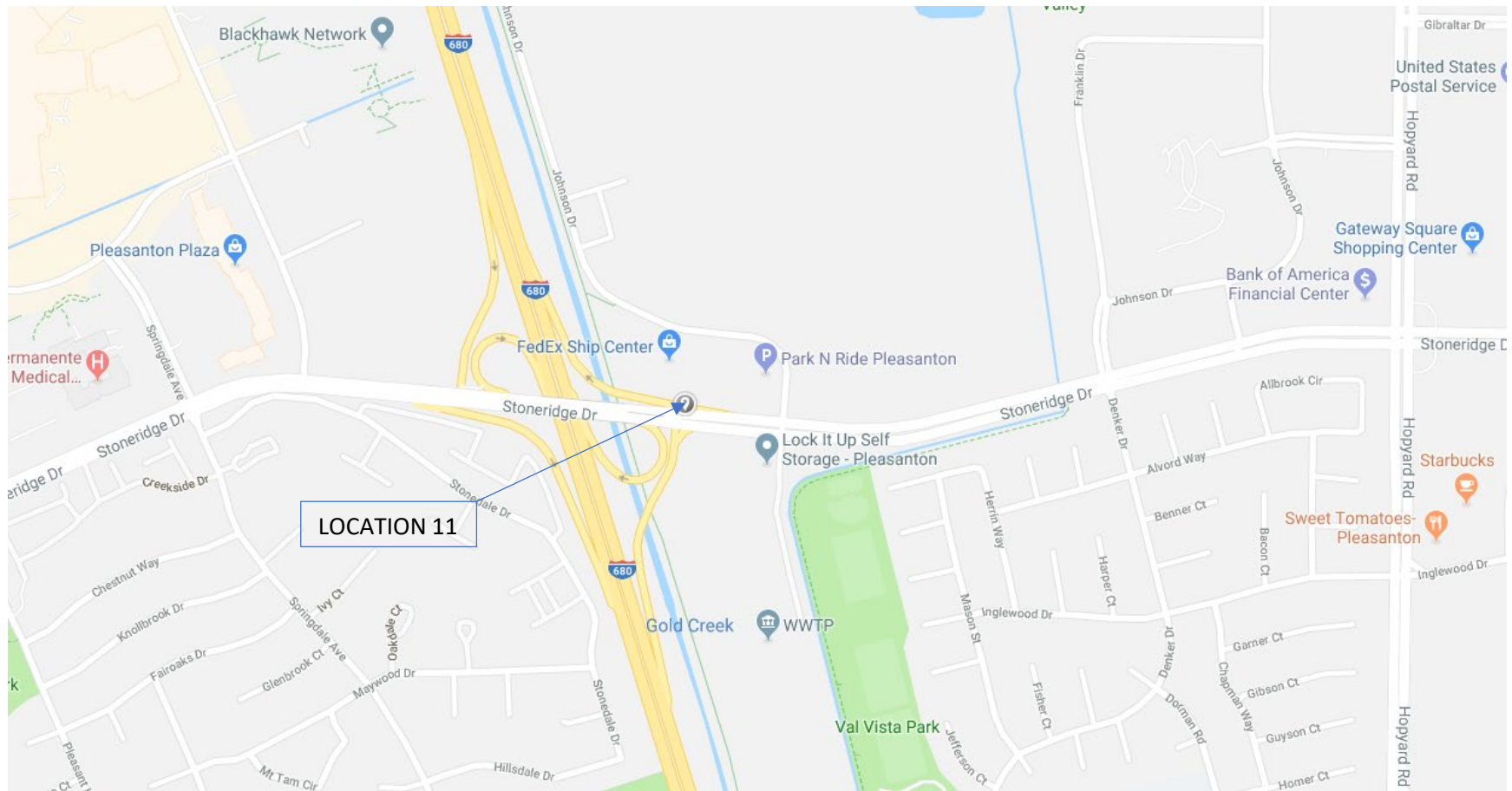
WESTBOUND ON-RAMP FROM 35th AVE IN OAKLAND



LOCATION 10

ALA 580 PM 40.781

WESTBOUND ON-RAMP FROM 35th AVE IN OAKLAND



LOCATION 11

ALA 680 PM 19.371

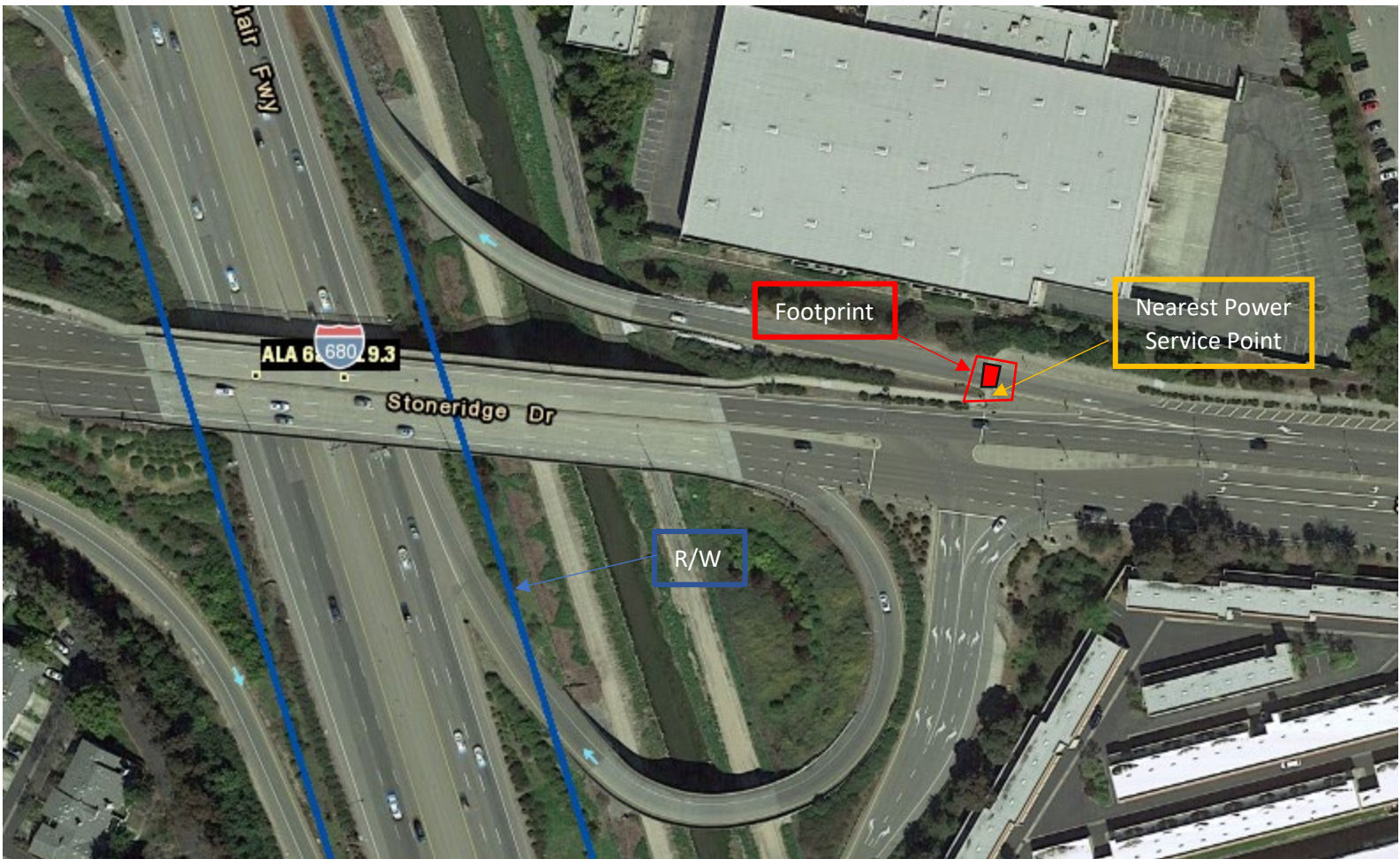
NORTHBOUND ON-RAMP FROM WESTBOUND STONERIDGE DR IN PLEASANTON



LOCATION 11

ALA 680 PM 19.371

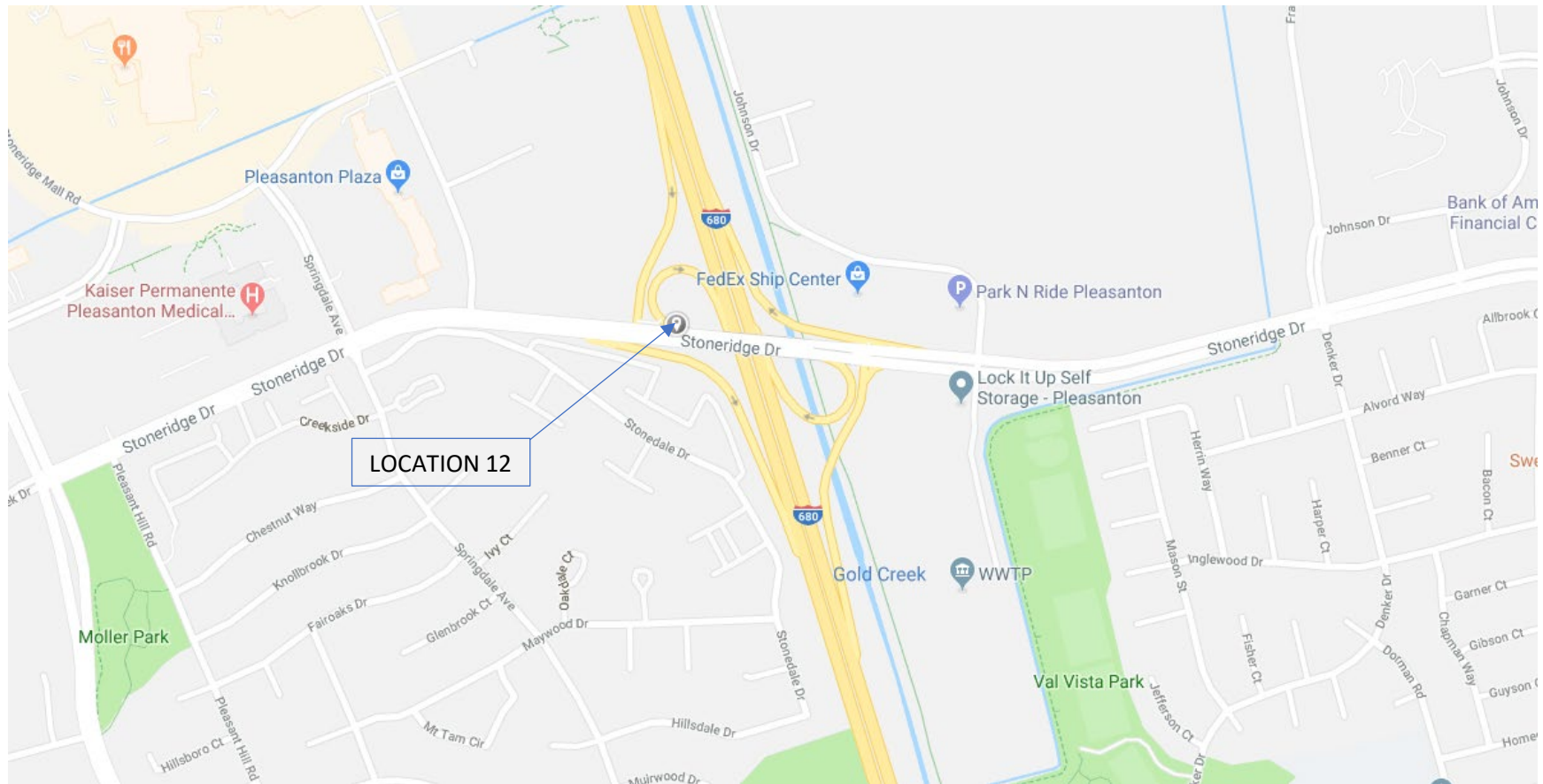
NORTHBOUND ON-RAMP FROM WESTBOUND STONERIDGE DR IN PLEASANTON



LOCATION 11

ALA 680 PM 19.371

NORTHBOUND ON-RAMP FROM WESTBOUND STONERIDGE DR IN PLEASANTON



LOCATION 12

ALA 680 PM 19.351

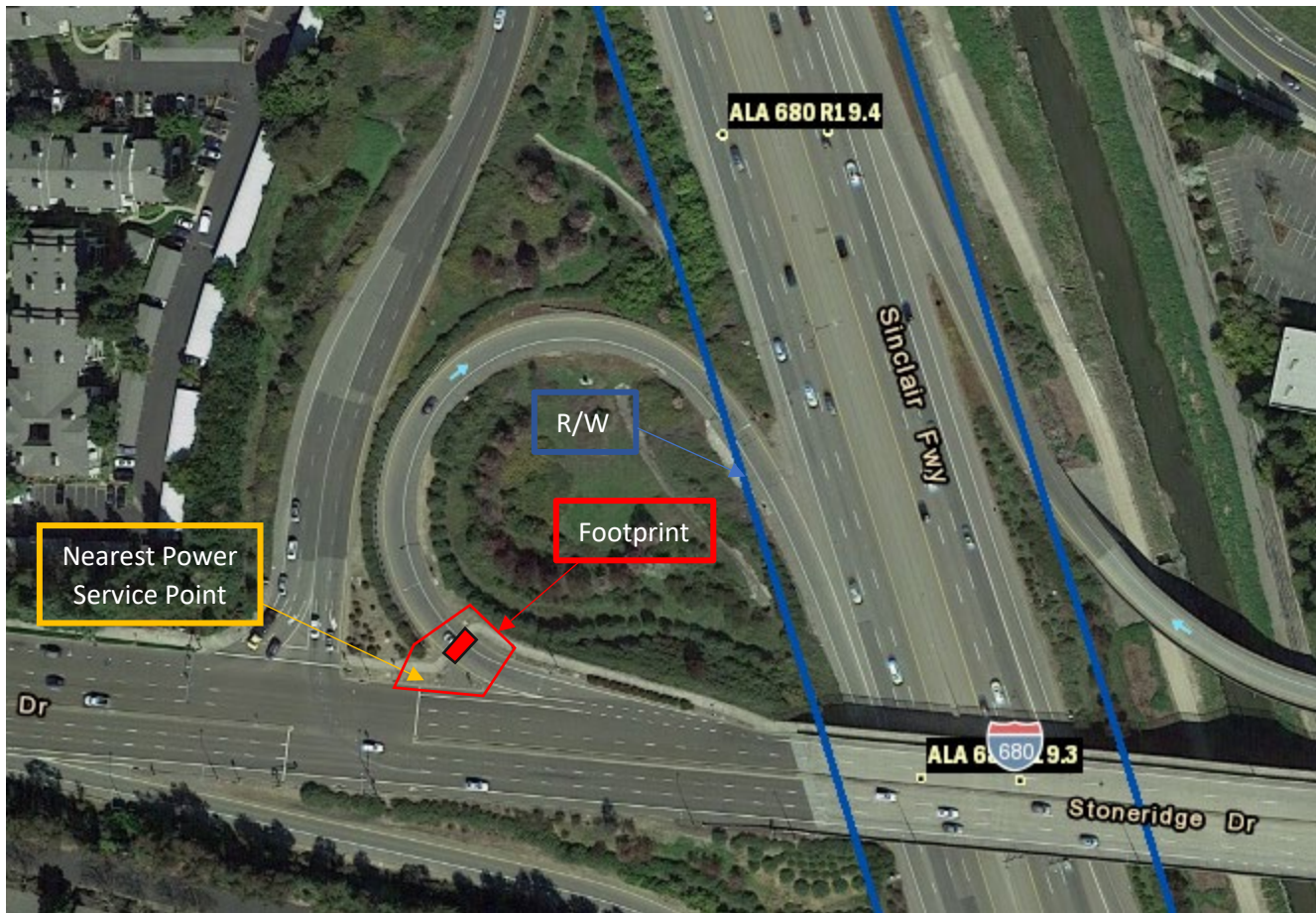
SOUTHBOUND ON-RAMP FROM WESTBOUND STONERIDGE DR IN PLEASANTON



LOCATION 12

ALA 680 PM 19.351

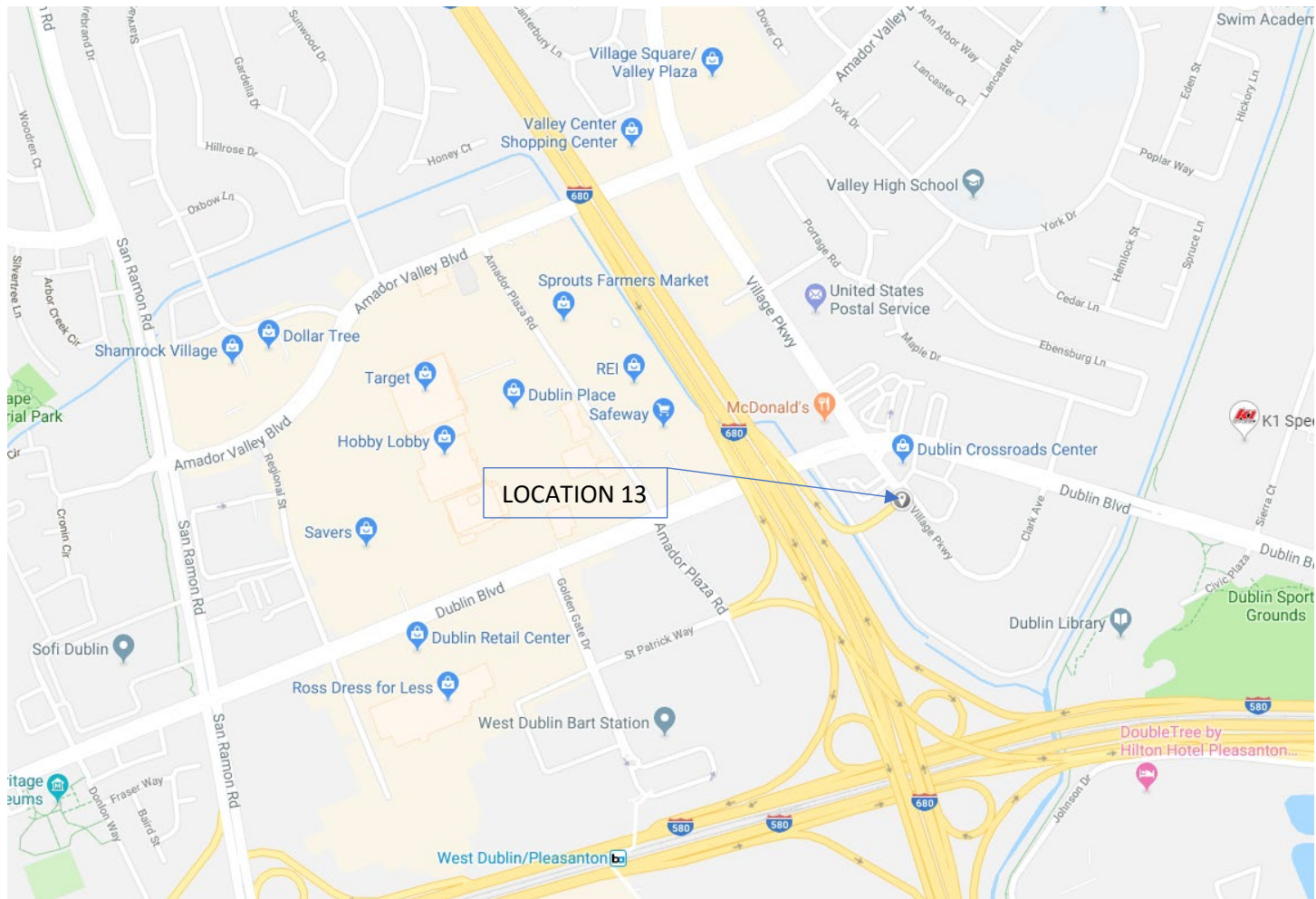
SOUTHBOUND ON-RAMP FROM WESTBOUND STONERIDGE DR IN PLEASANTON



LOCATION 12

ALA 680 PM 19.351

SOUTHBOUND ON-RAMP FROM WESTBOUND STONERIDGE DR IN PLEASANTON



LOCATION 13

ALA 680 PM 20.361

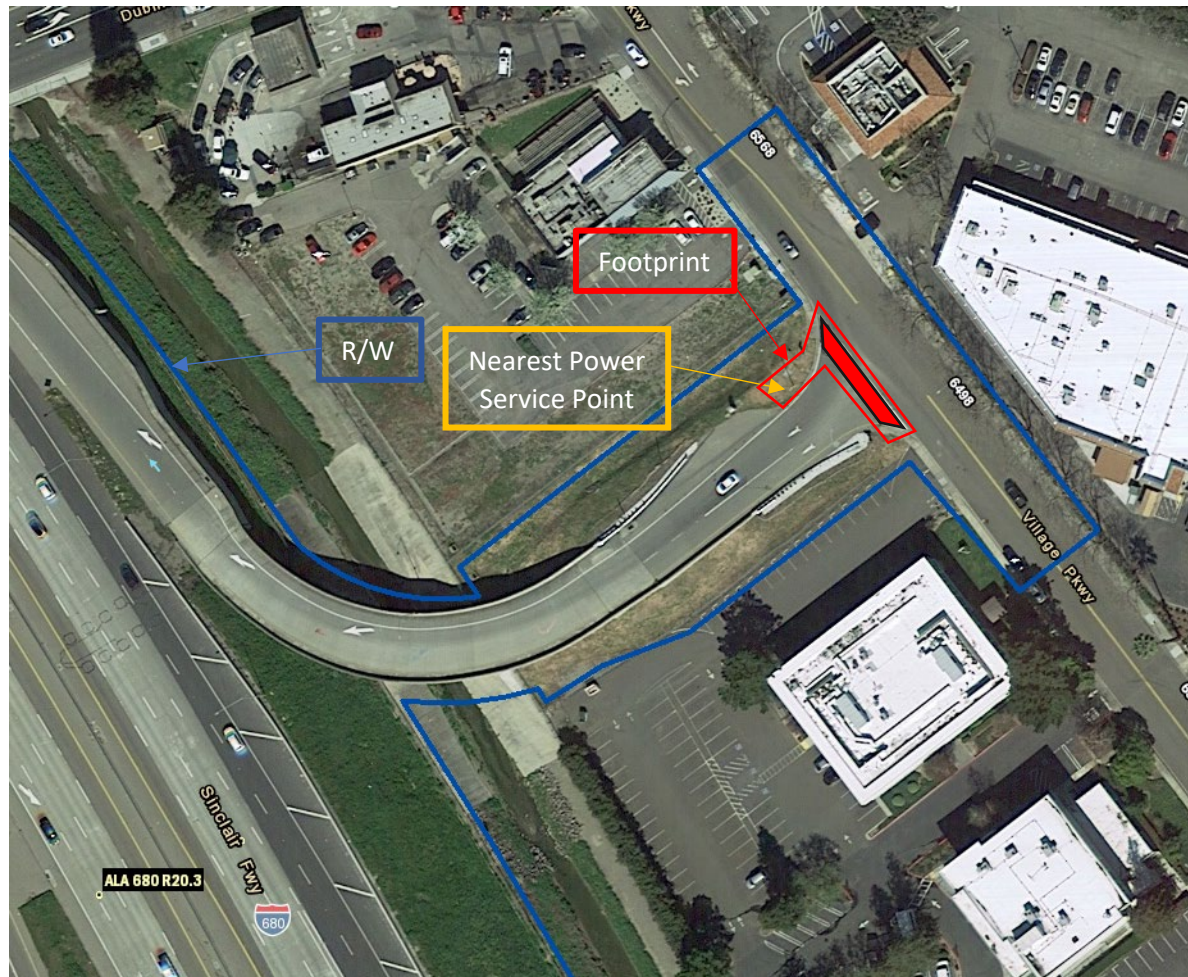
NORTHBOUND ON-RAMP FROM VILLAGE PKWY IN DUBLIN



LOCATION 13

ALA 680 PM 20.361

NORTHBOUND ON-RAMP FROM VILLAGE PKWY IN DUBLIN



LOCATION 13

ALA 680 PM 20.361

NORTHBOUND ON-RAMP FROM VILLAGE PKWY IN DUBLIN



LOCATION 14

ALA 680 PM 21.731

SOUTHBOUND ON-RAMP FROM ALCOSTA BLVD IN DUBLIN



LOCATION 14

ALA 680 PM 21.731

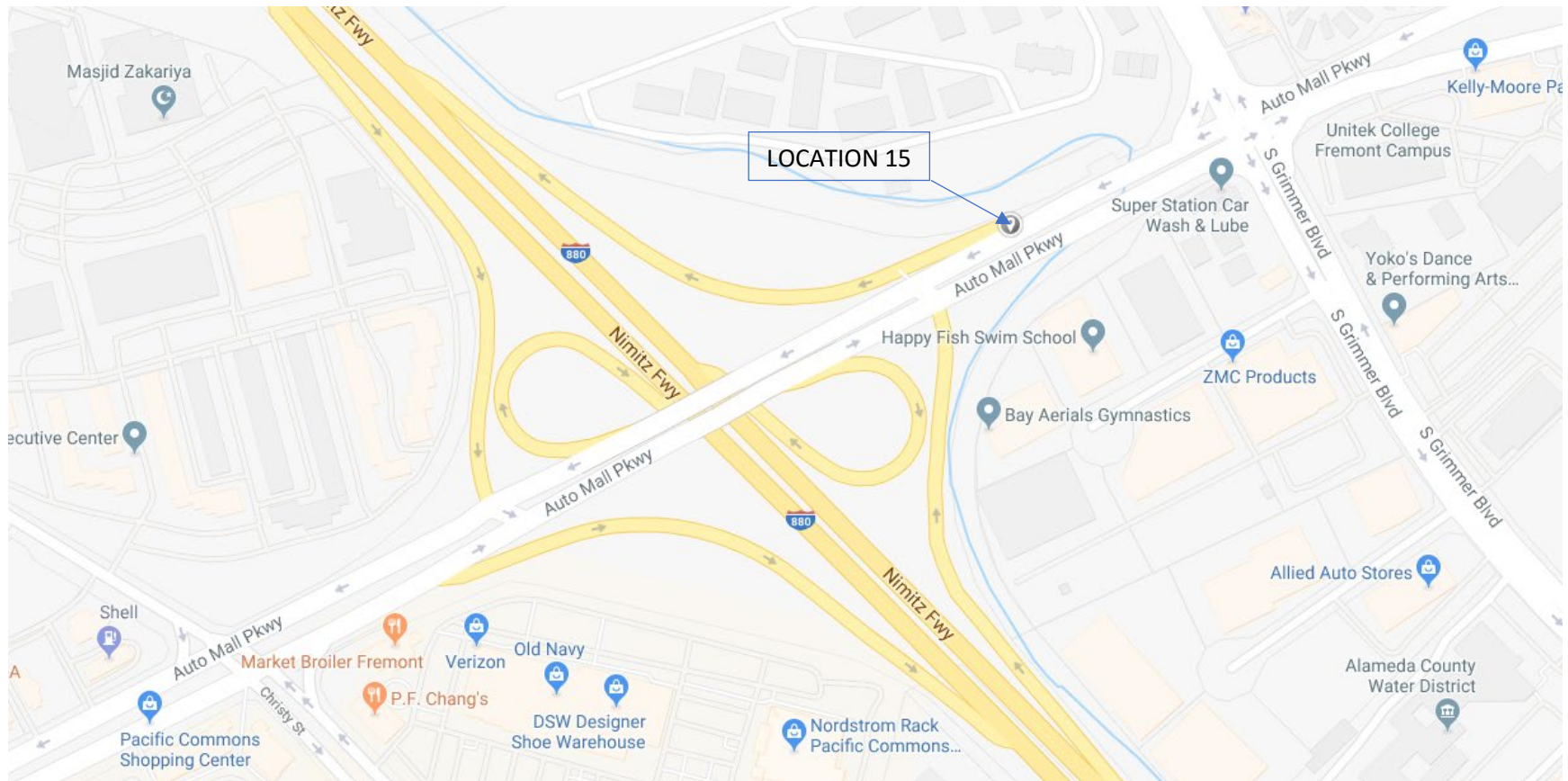
SOUTHBOUND ON-RAMP FROM ALCOSTA BLVD IN DUBLIN



LOCATION 14

ALA 680 PM 21.731

SOUTHBOUND ON-RAMP FROM ALCOSTA BLVD IN DUBLIN



LOCATION 15

ALA 880 PM 4.888

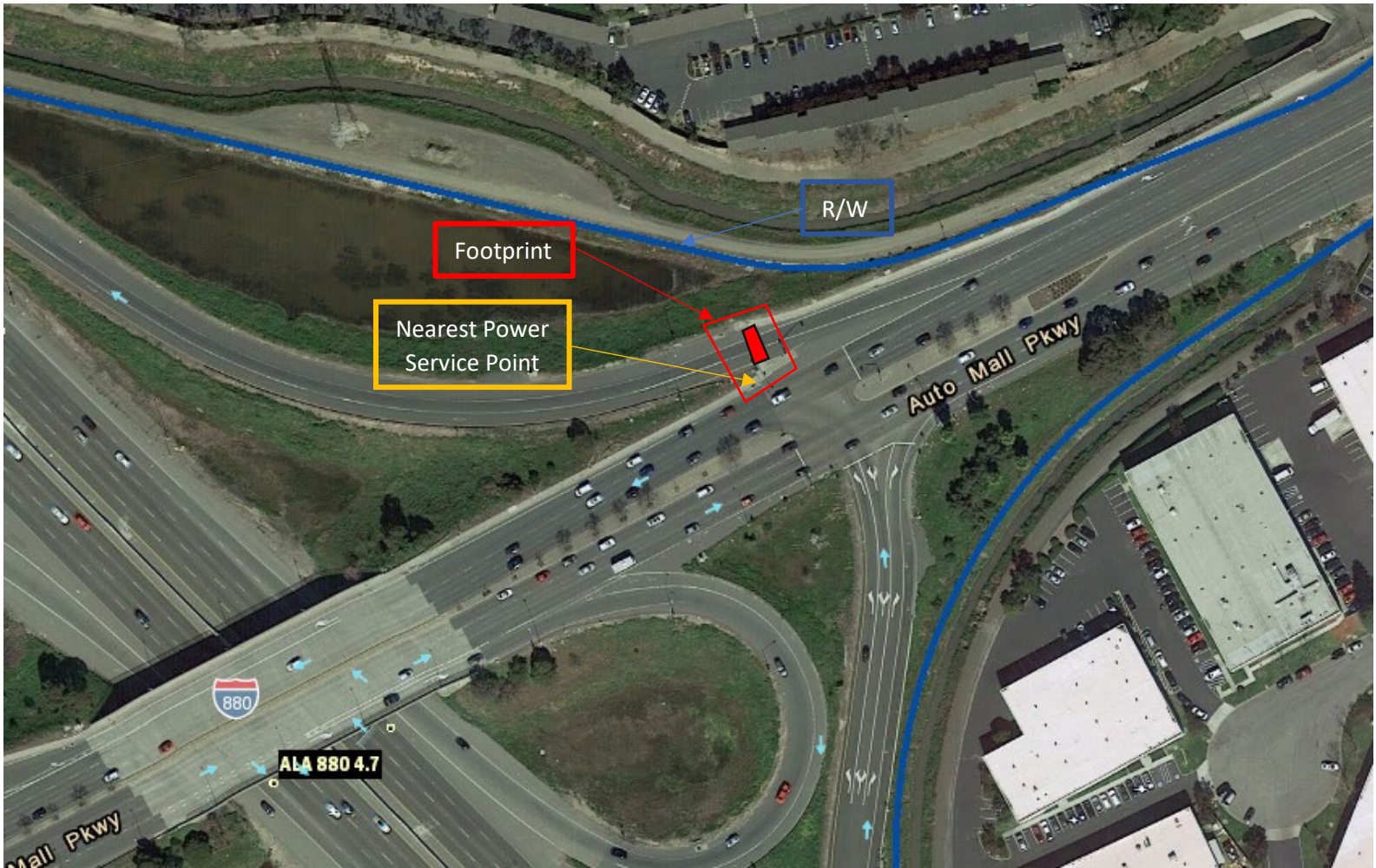
NORTHBOUND ON-RAMP FROM WESTBOUND AUTOMALL PKWY IN FREMONT



LOCATION 15

ALA 880 PM 4.888

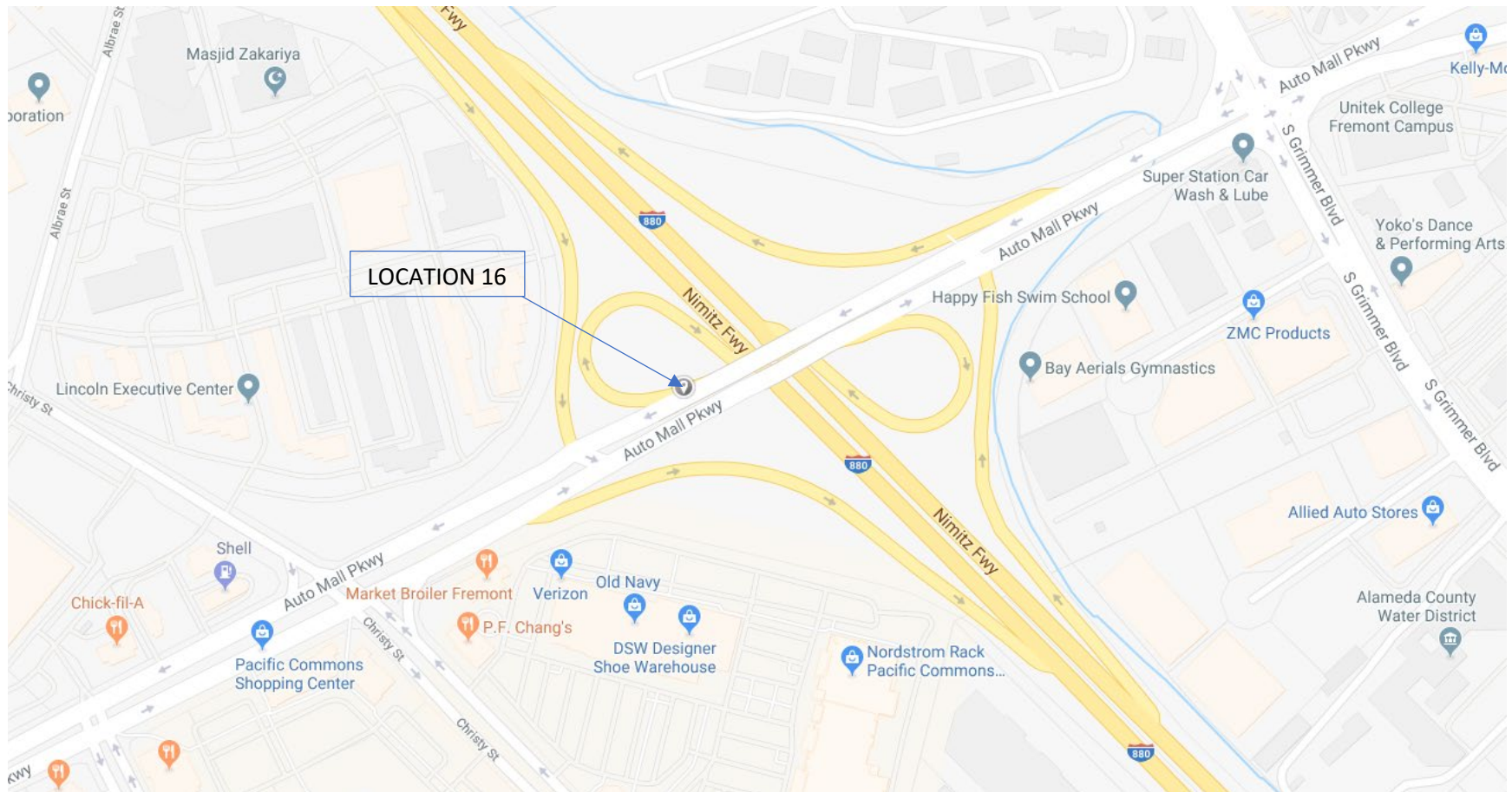
NORTHBOUND ON-RAMP FROM WESTBOUND AUTOMALL PKWY IN FREMONT



LOCATION 15

ALA 880 PM 4.888

NORTHBOUND ON-RAMP FROM WESTBOUND AUTOMALL PKWY IN FREMONT



LOCATION 16

ALA 880 PM 4.741

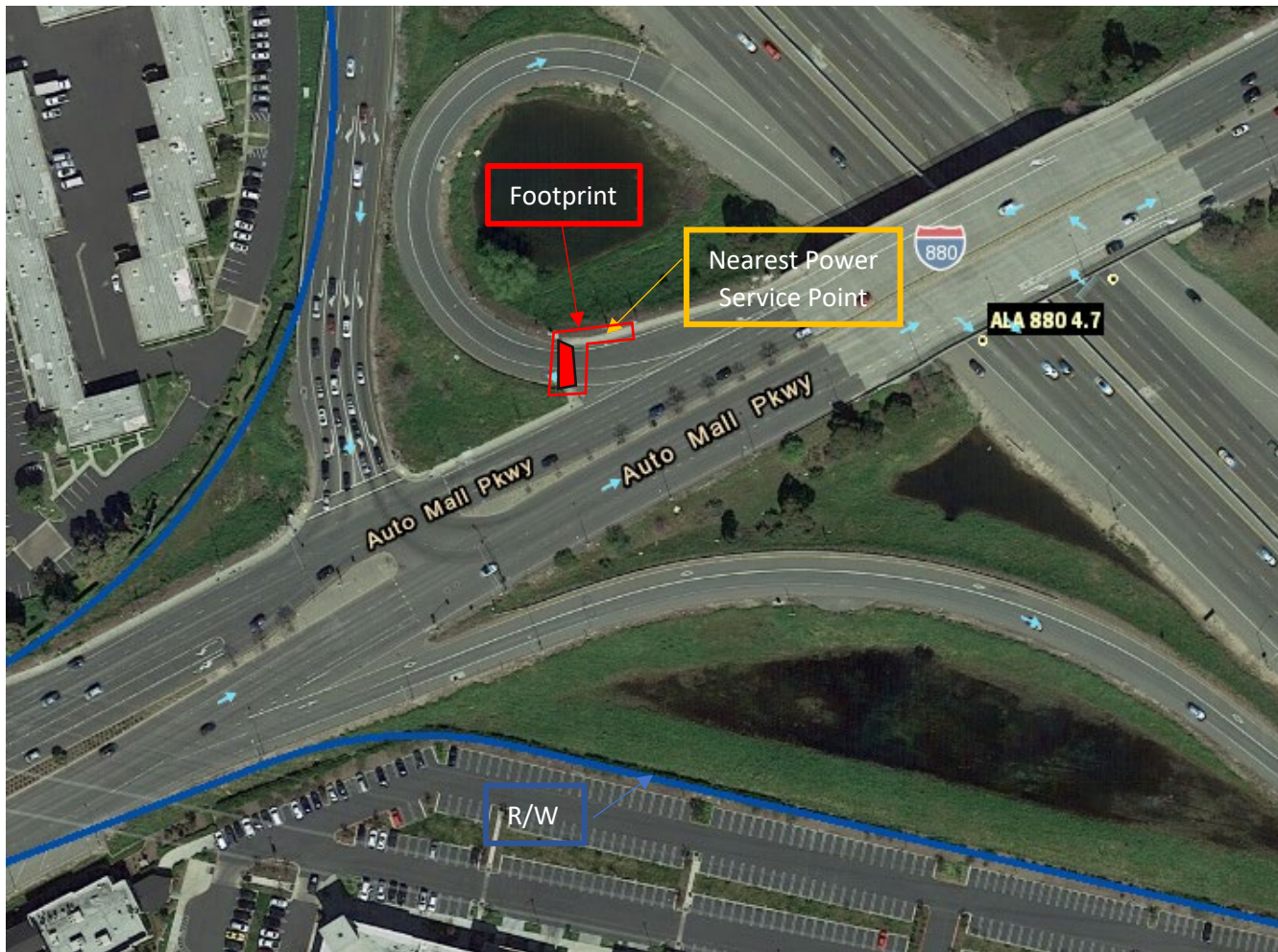
SOUTHBOUND ON-RAMP FROM WESTBOUND AUTOMALL PKWY IN FREMONT



LOCATION 16

ALA 880 PM 4.741

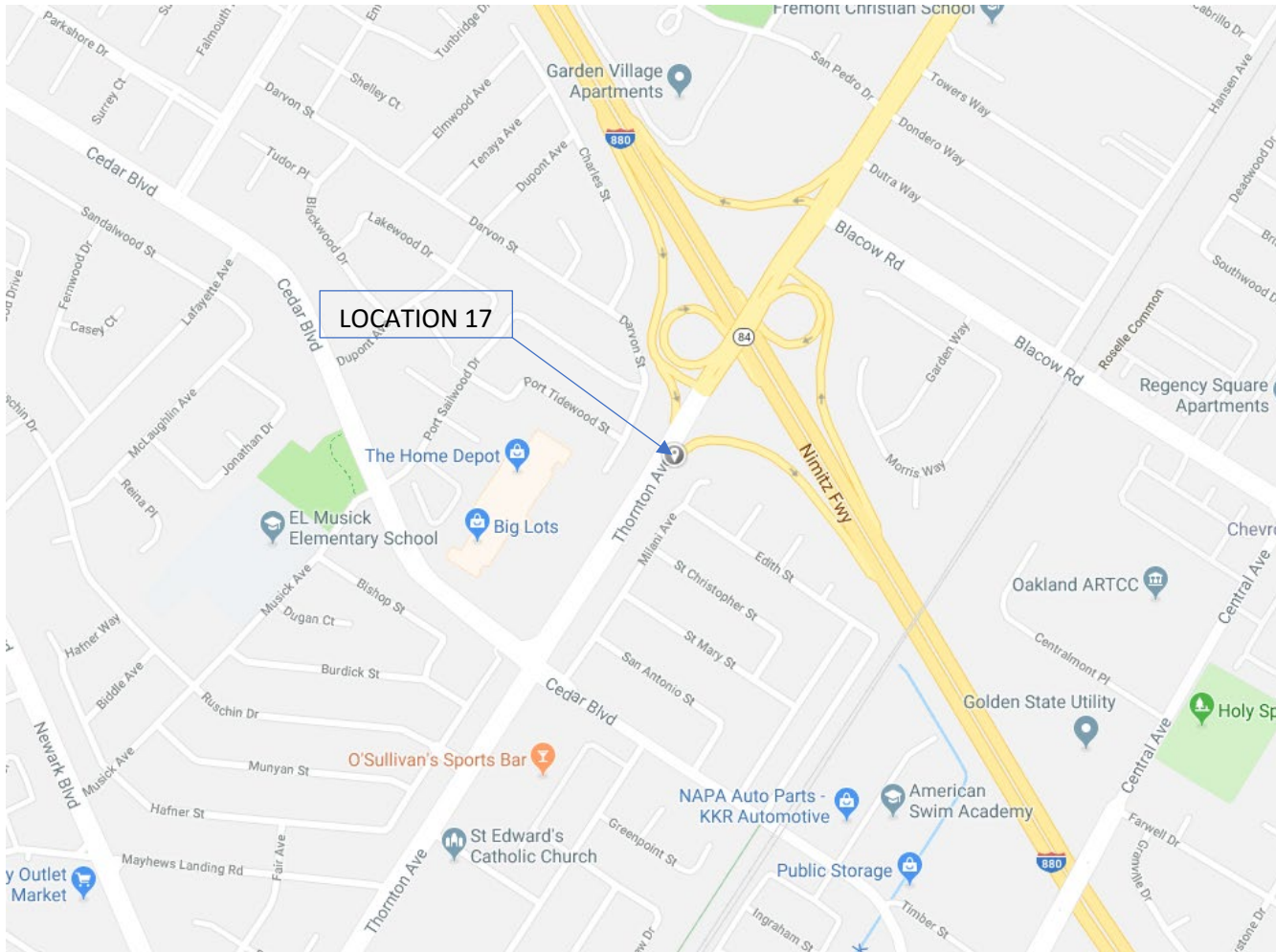
SOUTHBOUND ON-RAMP FROM WESTBOUND AUTOMALL PKWY IN FREMONT



LOCATION 16

ALA 880 PM 4.741

SOUTHBOUND ON-RAMP FROM WESTBOUND AUTOMALL PKWY IN FREMONT



LOCATION 17

ALA 880 PM 8.645

SOUTHBOUND ON-RAMP FROM EASTBOUND THORNTON AVE IN NEWARK



LOCATION 17

ALA 880 PM 8.645

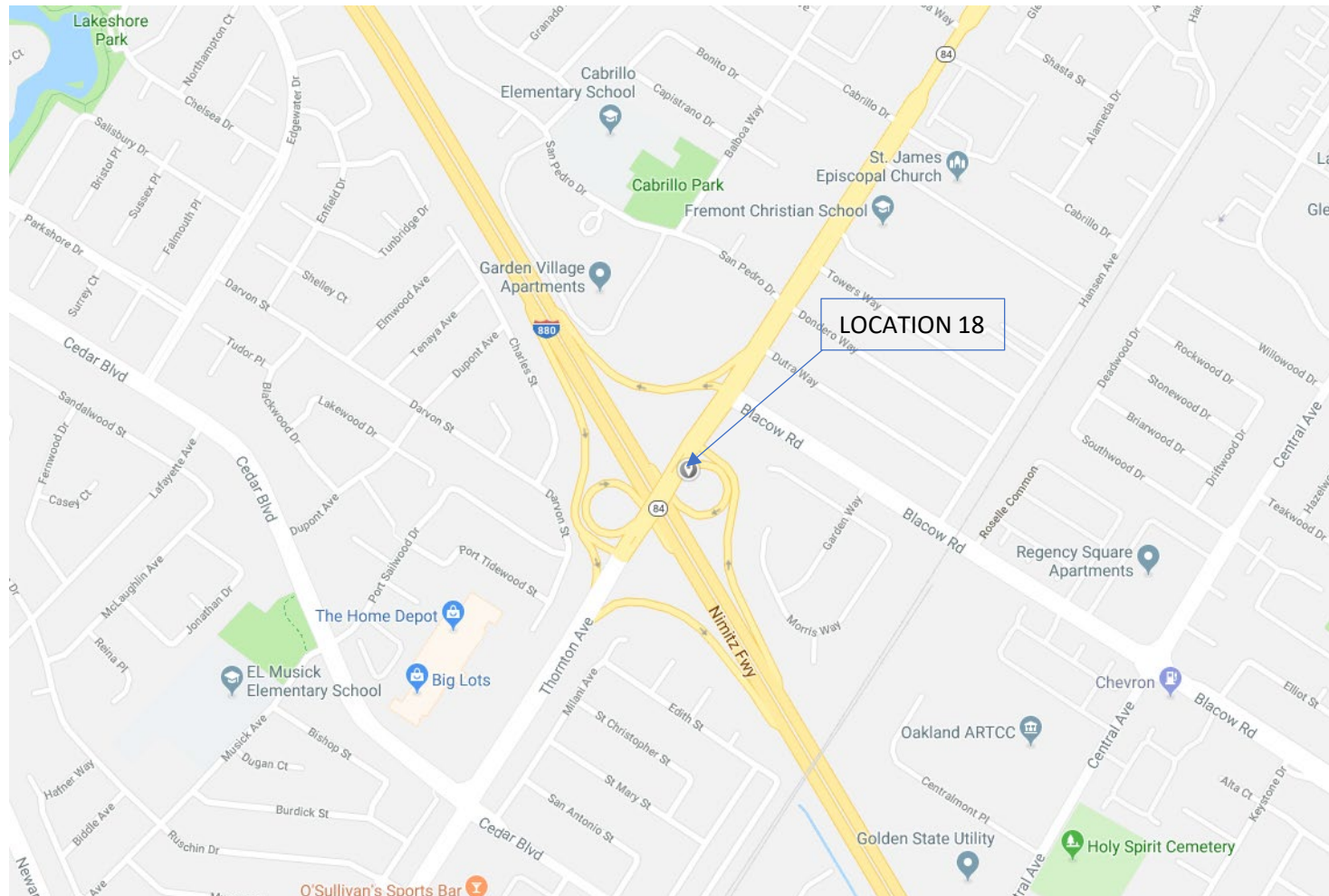
SOUTHBOUND ON-RAMP FROM EASTBOUND THORNTON AVE IN NEWARK



LOCATION 17

ALA 880 PM 8.645

SOUTHBOUND ON-RAMP FROM EASTBOUND THORNTON AVE IN NEWARK



LOCATION 18

ALA 880 PM 8.827

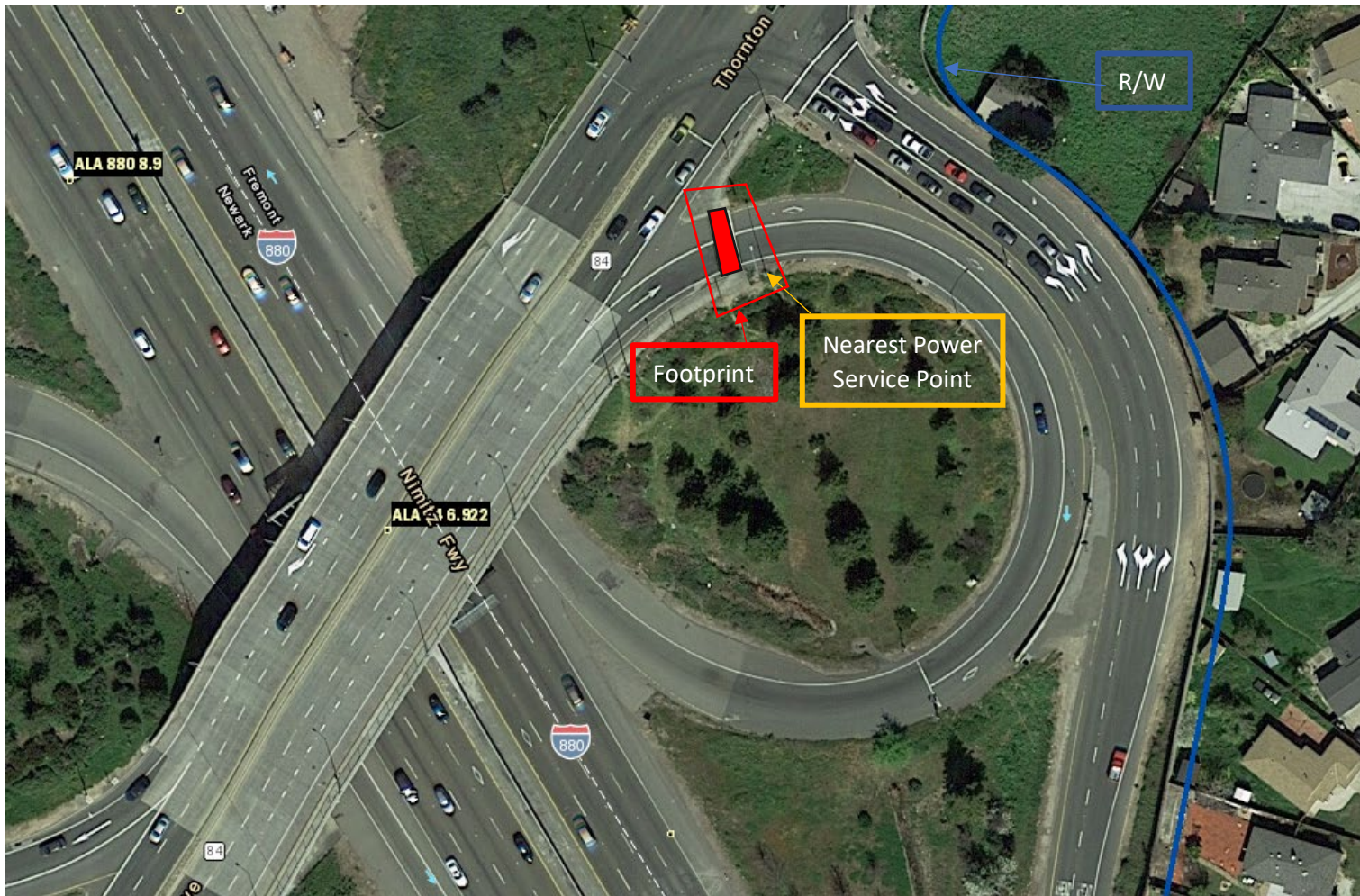
NORTHBOUND ON-RAMP FROM EASTBOUND THORNTON AVE IN NEWARK



LOCATION 18

ALA 880 PM 8.827

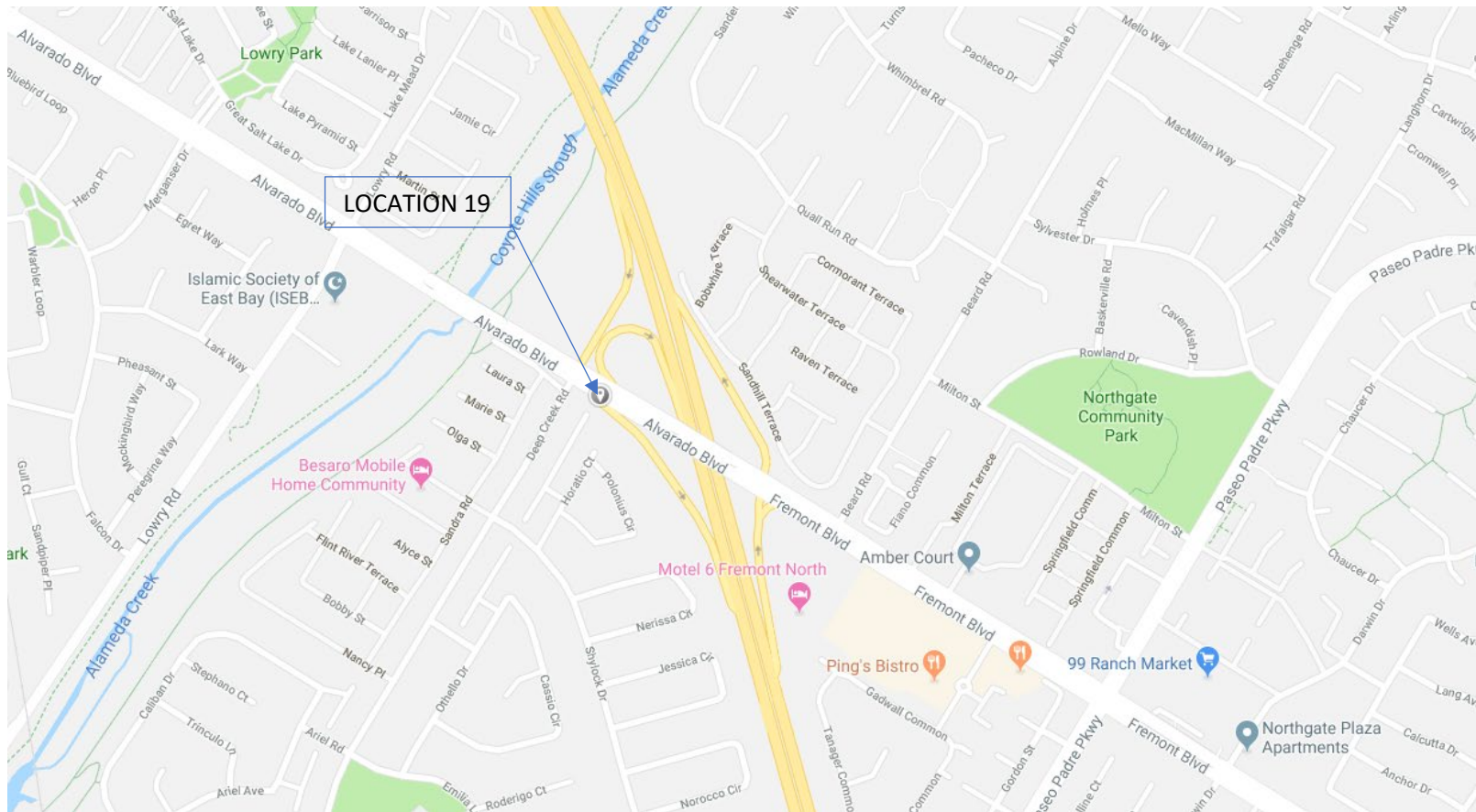
NORTHBOUND ON-RAMP FROM EASTBOUND THORNTON AVE IN NEWARK



LOCATION 18

ALA 880 PM 8.827

NORTHBOUND ON-RAMP FROM EASTBOUND THORNTON AVE IN NEWARK



LOCATION 19

ALA 880 PM 11.341

**SOUTHBOUND ON-RAMP FROM EASTBOUND FREMONT BLVD/ALVARADO BLVD IN
FREMONT**



LOCATION 19

ALA 880 PM 11.341

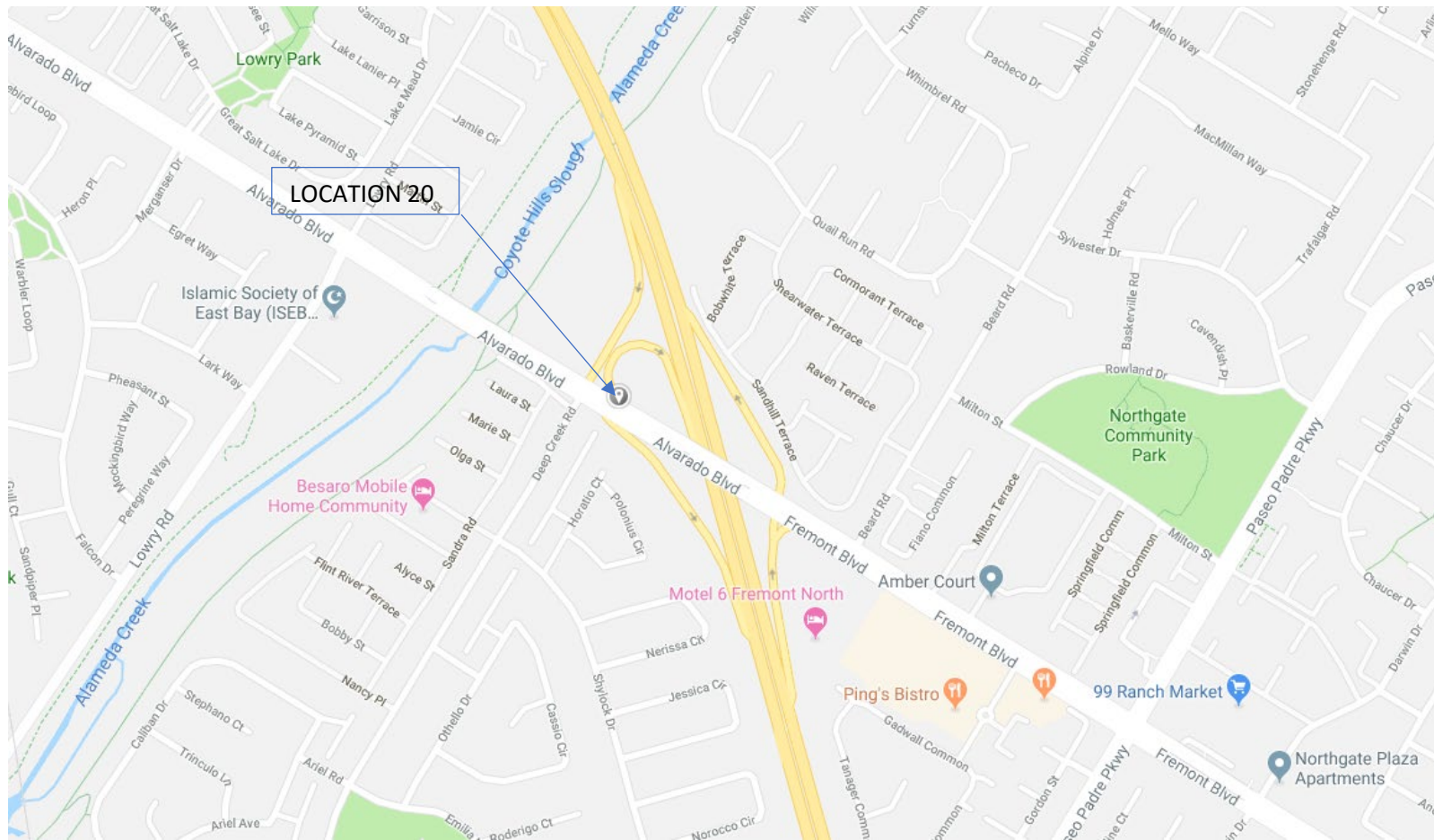
**SOUTHBOUND ON-RAMP FROM EASTBOUND FREMONT BLVD/ALVARADO BLVD IN
FREMONT**



LOCATION 19

ALA 880 PM 11.341

**SOUTHBOUND ON-RAMP FROM EASTBOUND FREMONT BLVD/ALVARADO BLVD IN
FREMONT**



LOCATION 20

ALA 880 PM 11.593

**SOUTHBOUND ON-RAMP FROM WESTBOUND FREMONT BLVD/ALVARADO BLVD IN
FREMONT**



LOCATION 20

ALA 880 PM 11.593

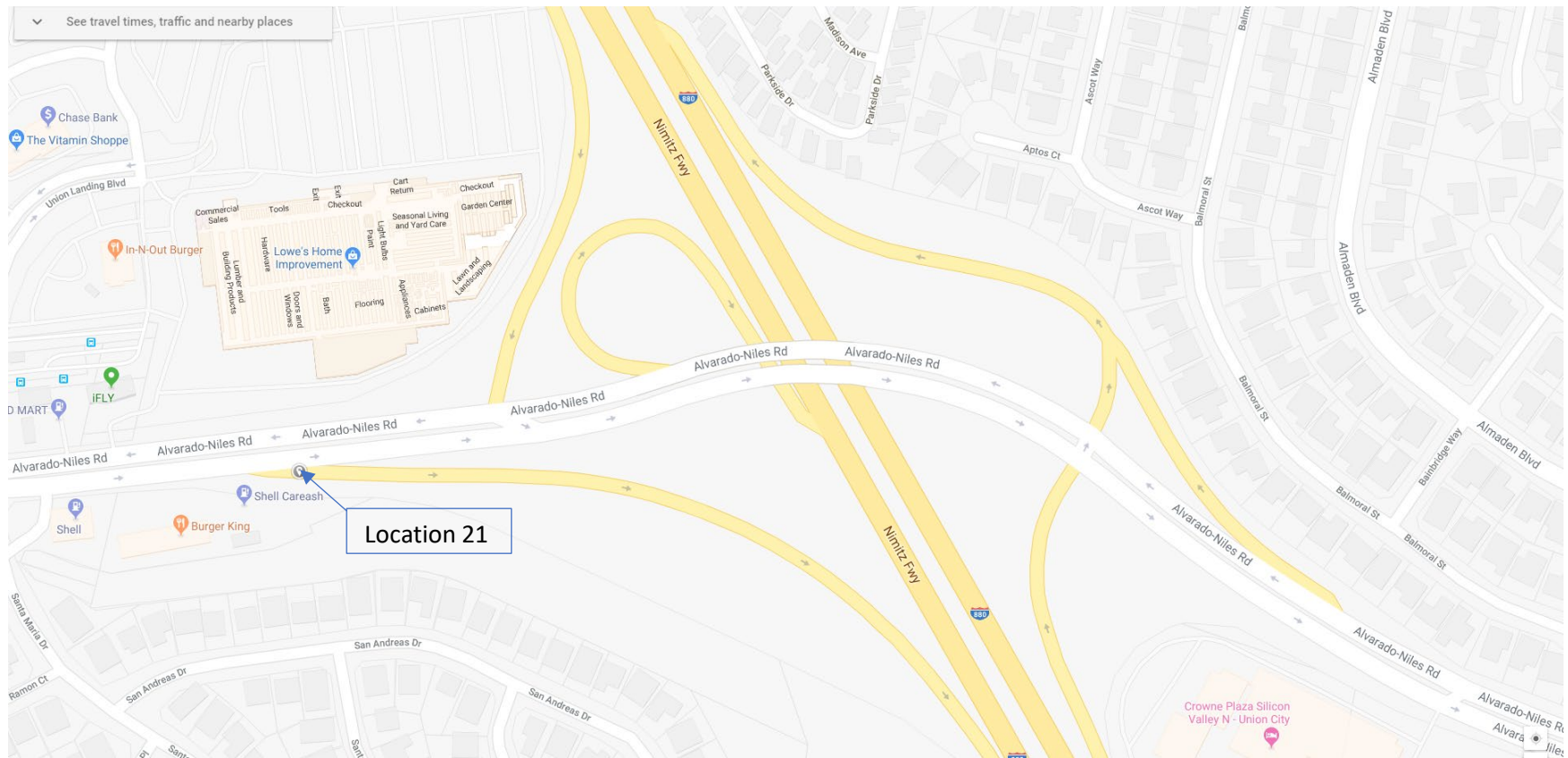
**SOUTHBOUND ON-RAMP FROM WESTBOUND FREMONT BLVD/ALVARADO BLVD IN
FREMONT**



LOCATION 20

ALA 880 PM 11.593

**SOUTHBOUND ON-RAMP FROM WESTBOUND FREMONT BLVD/ALVARADO BLVD IN
FREMONT**



LOCATION 21

ALA 880 PM 12.918

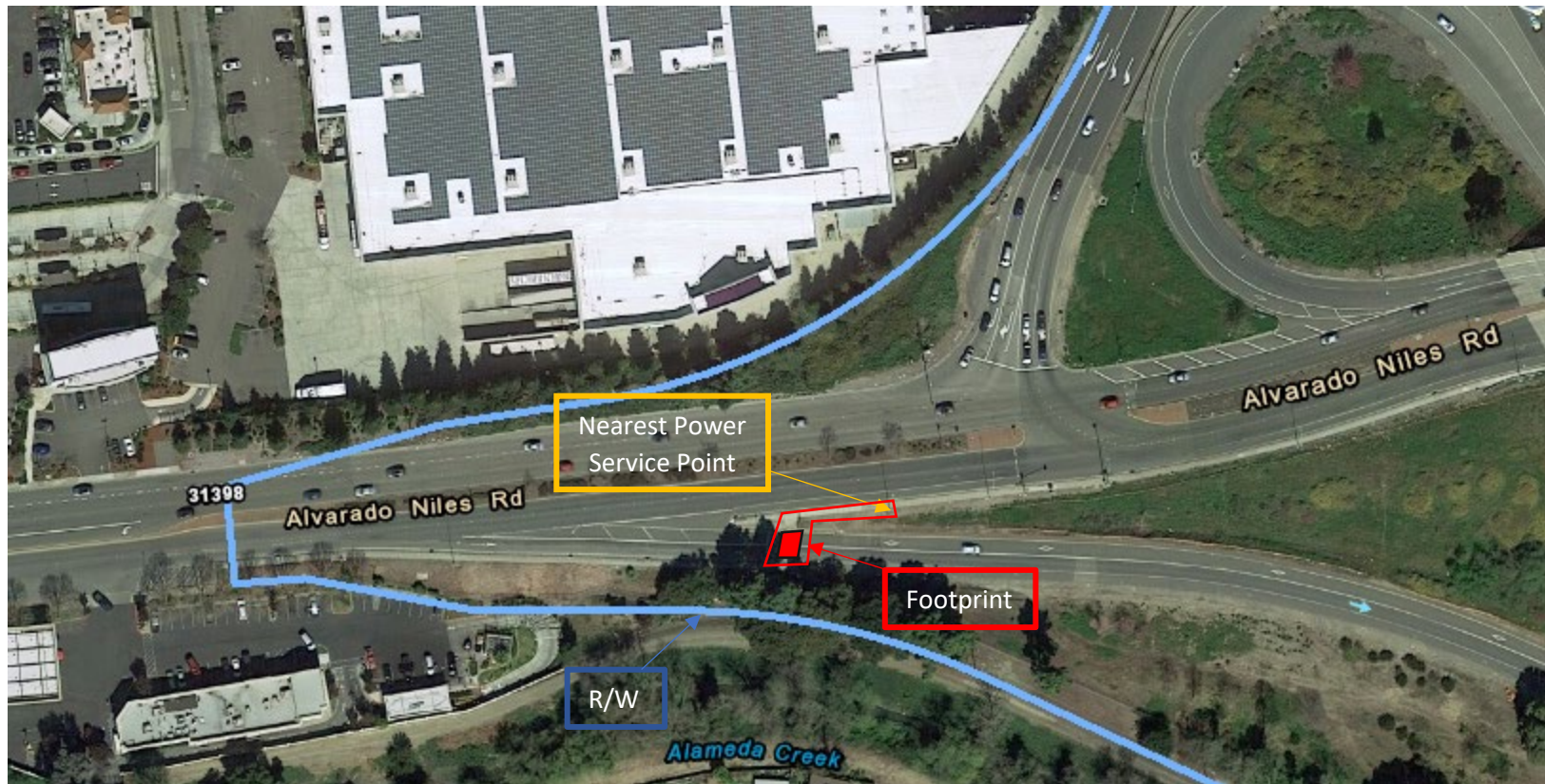
SOUTHBOUND ON-RAMP FROM EB ALVARADO NILES ROAD IN FREMONT



LOCATION 21

ALA 880 PM 12.918

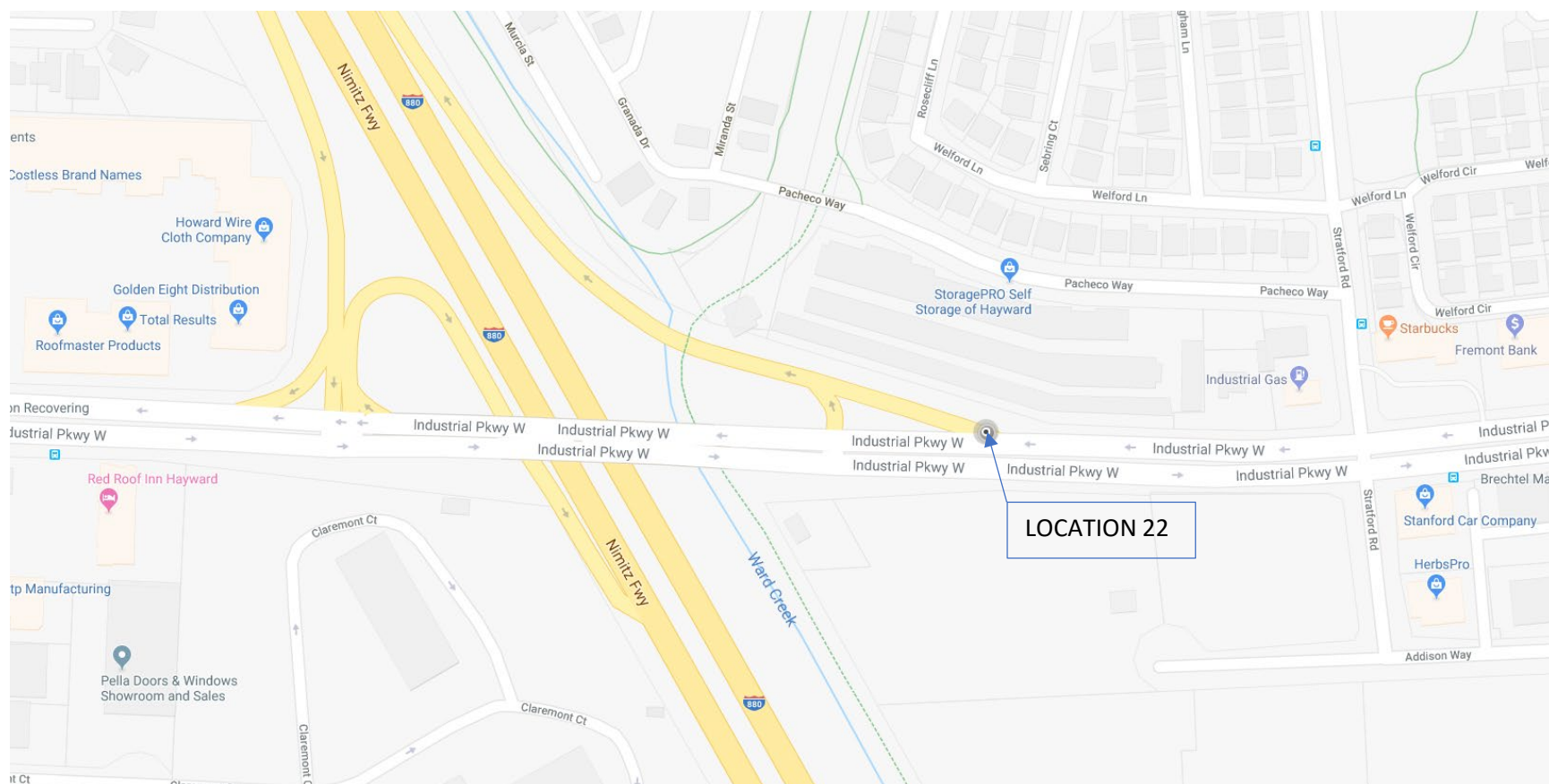
SOUTHBOUND ON-RAMP FROM EB ALVARADO NILES ROAD IN FREMONT



LOCATION 21

ALA 880 PM 12.918

SOUTHBOUND ON-RAMP FROM EB ALVARADO NILES ROAD IN FREMONT



Location 22

ALA 880 PM 14.633

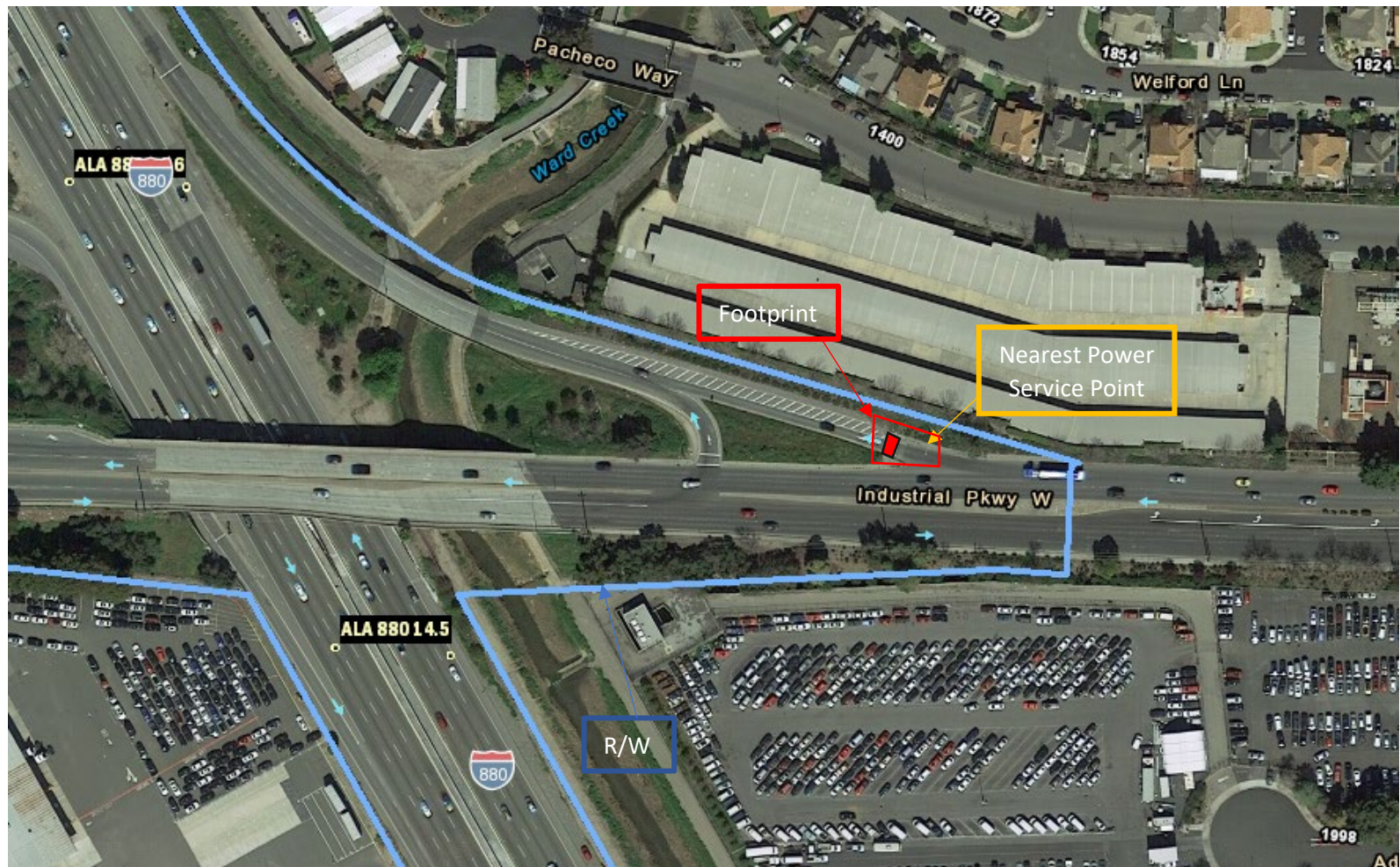
NORTHBOUND ON-RAMP FROM WB INDUSTRIAL PKWY IN HAYWARD



Location 22

ALA 880 PM 14.633

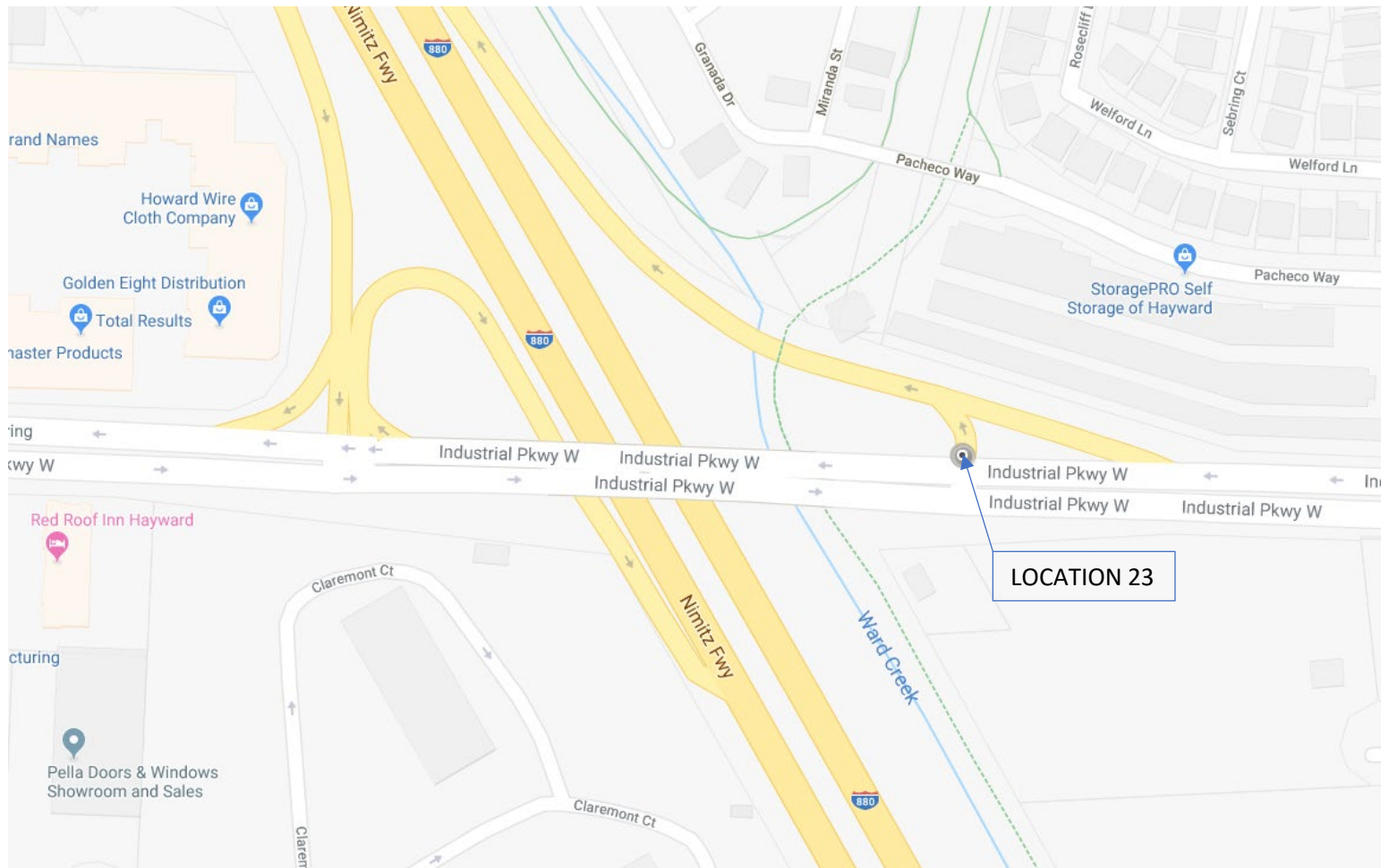
NORTHBOUND ON-RAMP FROM WB INDUSTRIAL PKWY IN HAYWARD



Location 22

ALA 880 PM 14.633

NORTHBOUND ON-RAMP FROM WB INDUSTRIAL PKWY IN HAYWARD



Location 23

ALA 880 PM 14.633

NORTHBOUND ON-RAMP FROM EB INDUSTRIAL PKWY IN HAYWARD



Location 23

ALA 880 PM 14.633

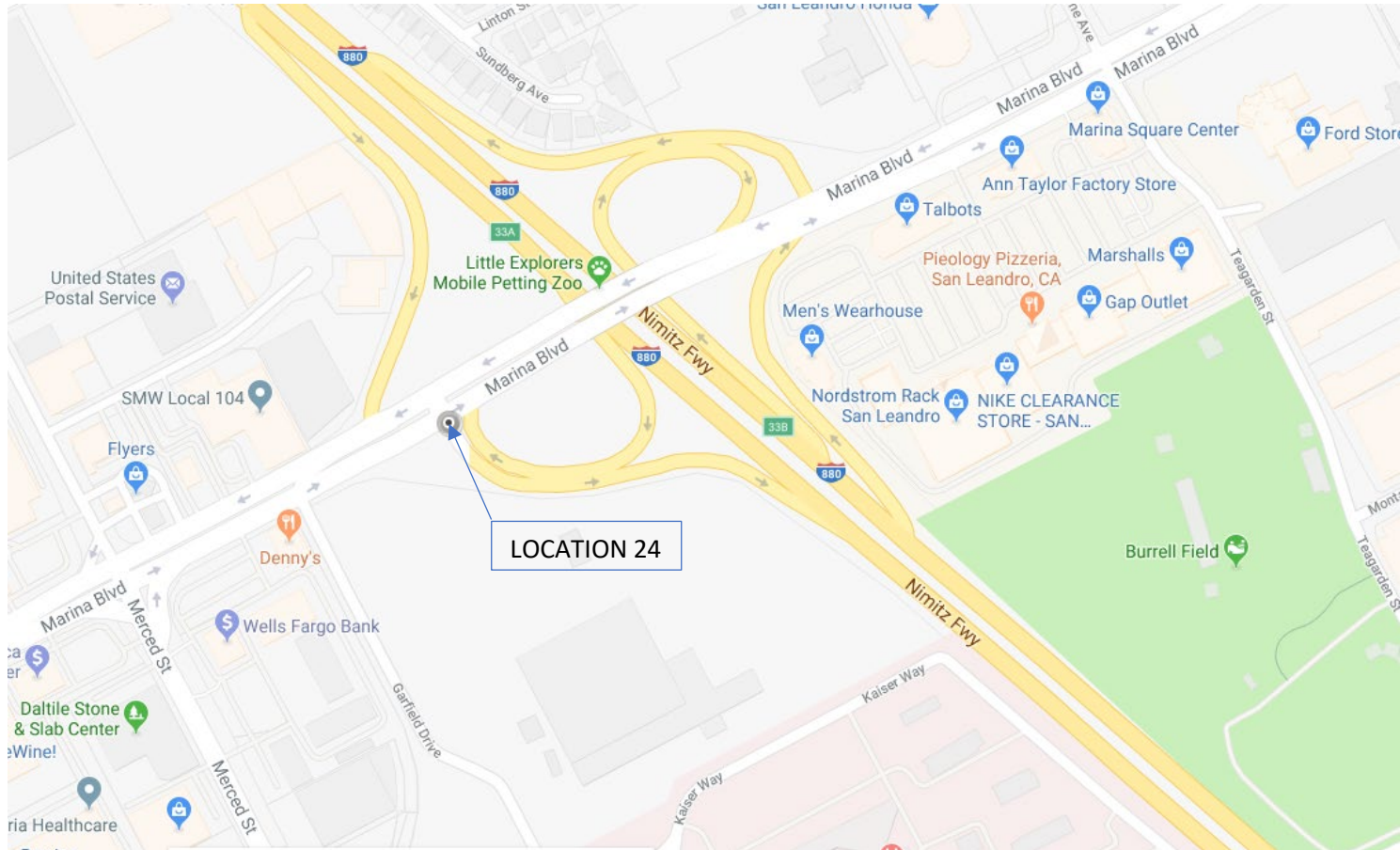
NORTHBOUND ON-RAMP FROM EB INDUSTRIAL PKWY IN HAYWARD



Location 23

ALA 880 PM 14.633

NORTHBOUND ON-RAMP FROM EB INDUSTRIAL PKWY IN HAYWARD



Location 24

ALA 880 PM 22.727

SOUTHBOUND ON-RAMP FROM MARINA BLVD IN SAN LEANDRO



Location 24

ALA 880 PM 22.727

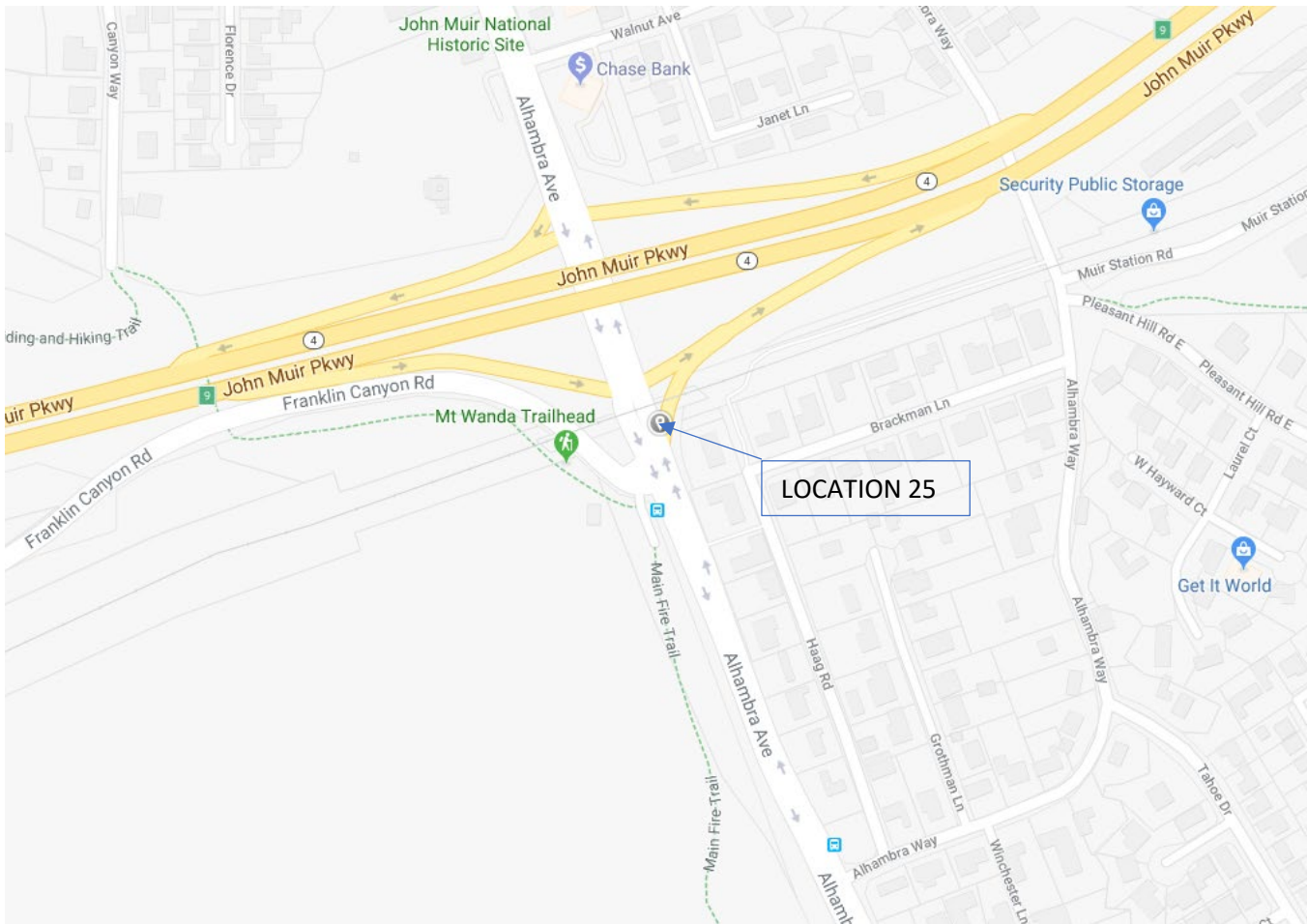
SOUTHBOUND ON-RAMP FROM MARINA BLVD IN SAN LEANDRO



Location 24

ALA 880 PM 22.727

SOUTHBOUND ON-RAMP FROM MARINA BLVD IN SAN LEANDRO



LOCATION 25

CC 4 PM 8.716

EASTBOUND ON-RAMP FROM ALHAMBRA IN MARTINEZ



LOCATION 25

CC 4 PM 8.716

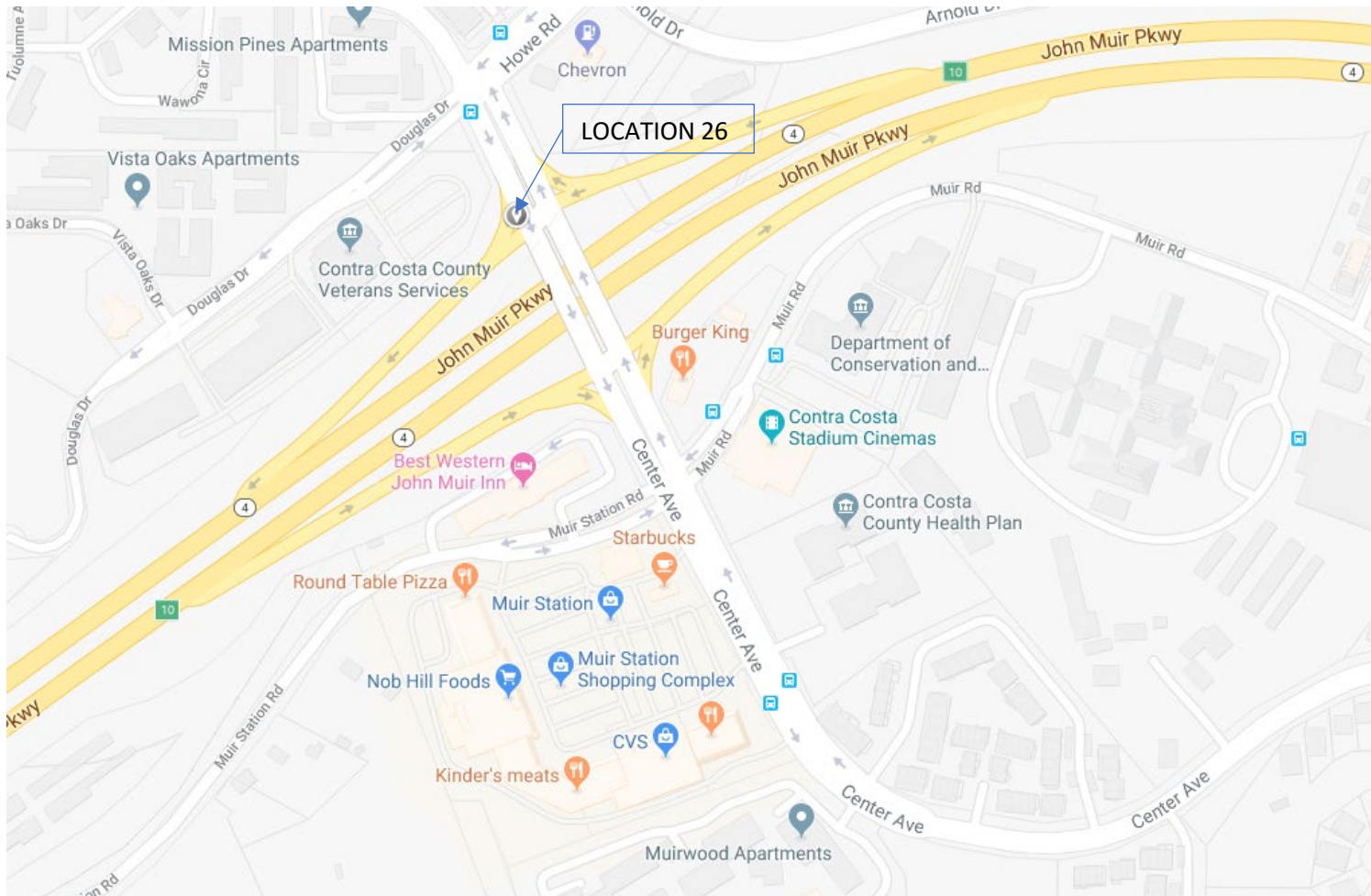
EASTBOUND ON-RAMP FROM ALHAMBRA IN MARTINEZ



LOCATION 25

CC 4 PM 8.716

EASTBOUND ON-RAMP FROM ALHAMBRA IN MARTINEZ



LOCATION 26

CC 4 PM 9.048

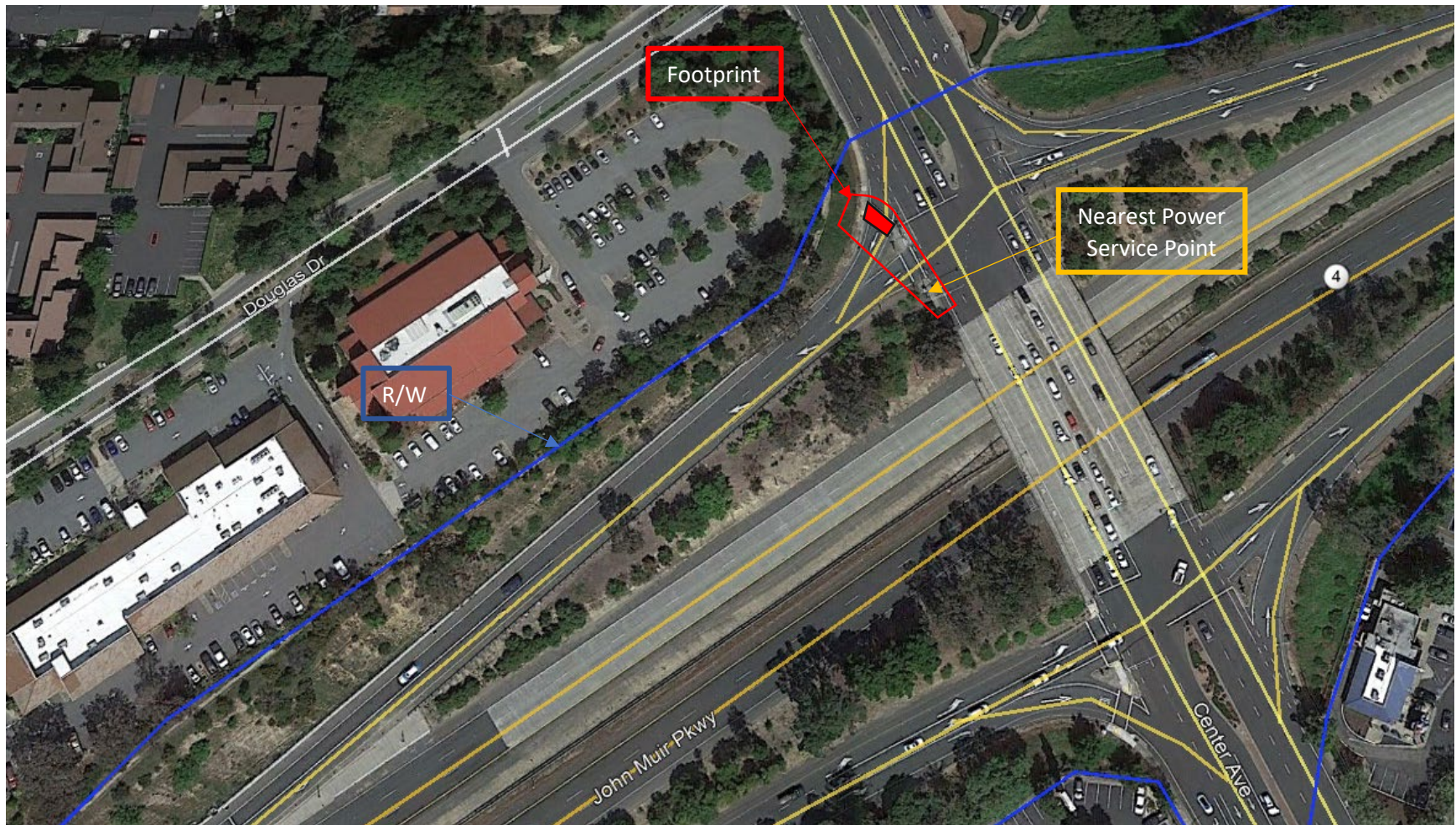
WESTBOUND ON-RAMP FROM PINE ST/CENTER AVENUE IN MARTINEZ



LOCATION 26

CC 4 PM 9.048

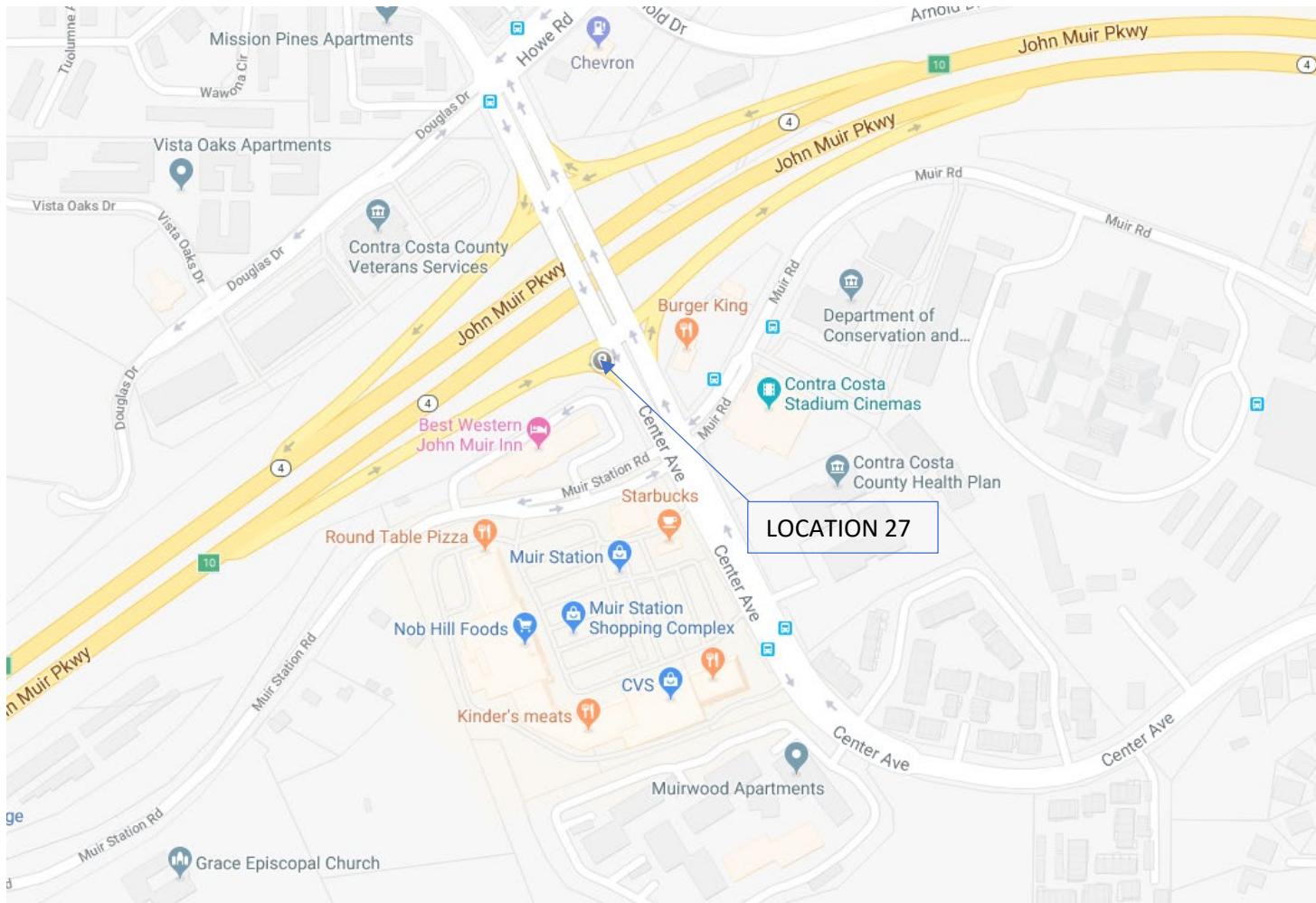
WESTBOUND ON-RAMP FROM PINE ST/CENTER AVENUE IN MARTINEZ



LOCATION 26

CC 4 PM 9.048

WESTBOUND ON-RAMP FROM PINE ST/CENTER AVENUE IN MARTINEZ



LOCATION 27

CC 4 PM 9.029

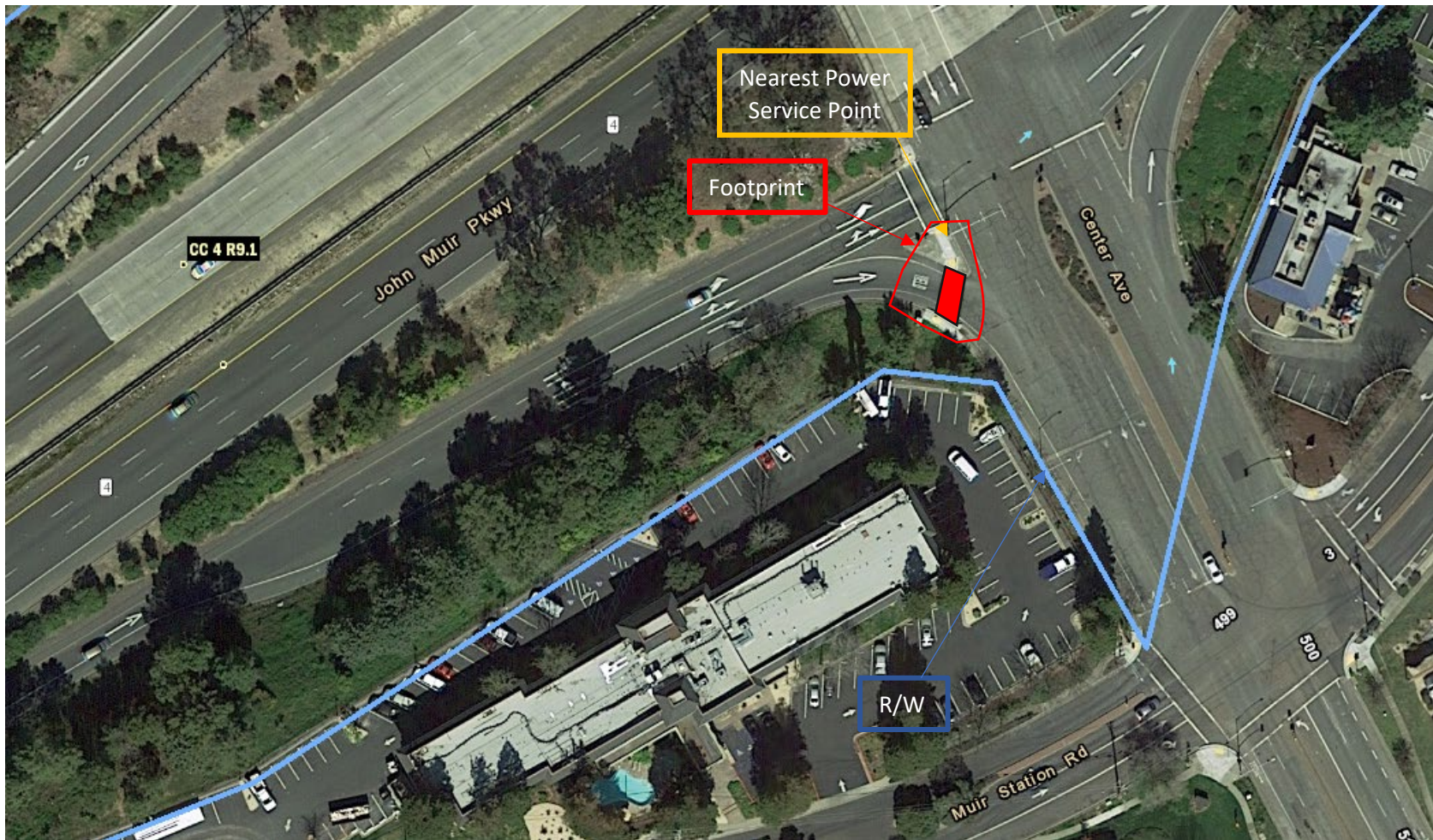
EASTBOUND OFF RAMP TO CENTER AVE IN MARTINEZ



LOCATION 27

CC 4 PM 9.029

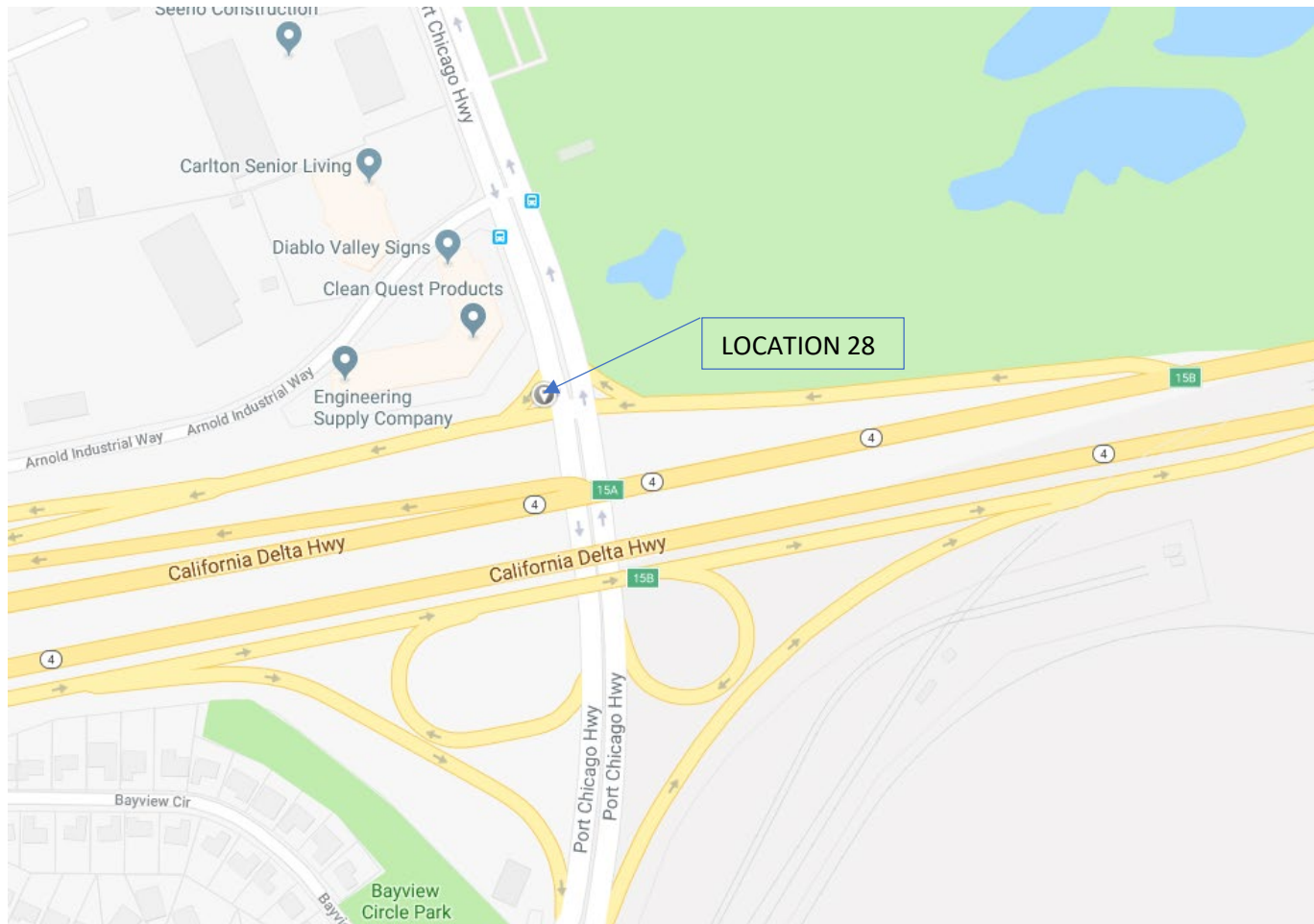
EASTBOUND OFF RAMP TO CENTER AVE IN MARTINEZ



LOCATION 27

CC 4 PM 9.029

EASTBOUND OFF RAMP TO CENTER AVE IN MARTINEZ



LOCATION 28

CC 4 PM 14.588

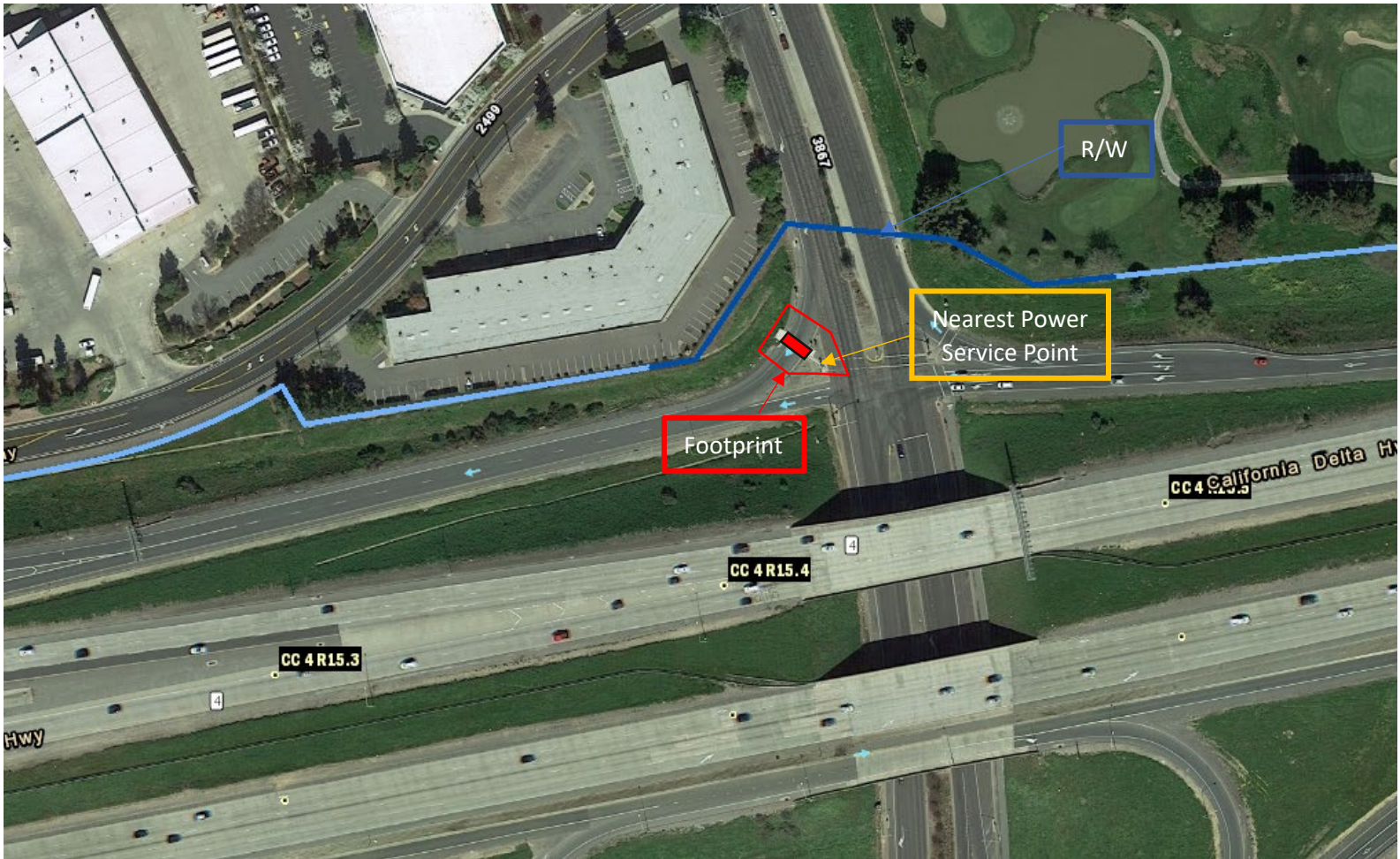
WESTBOUND ON CONNECTOR FROM PORT CHICAGO HWY IN CONCORD



LOCATION 28

CC 4 PM 14.588

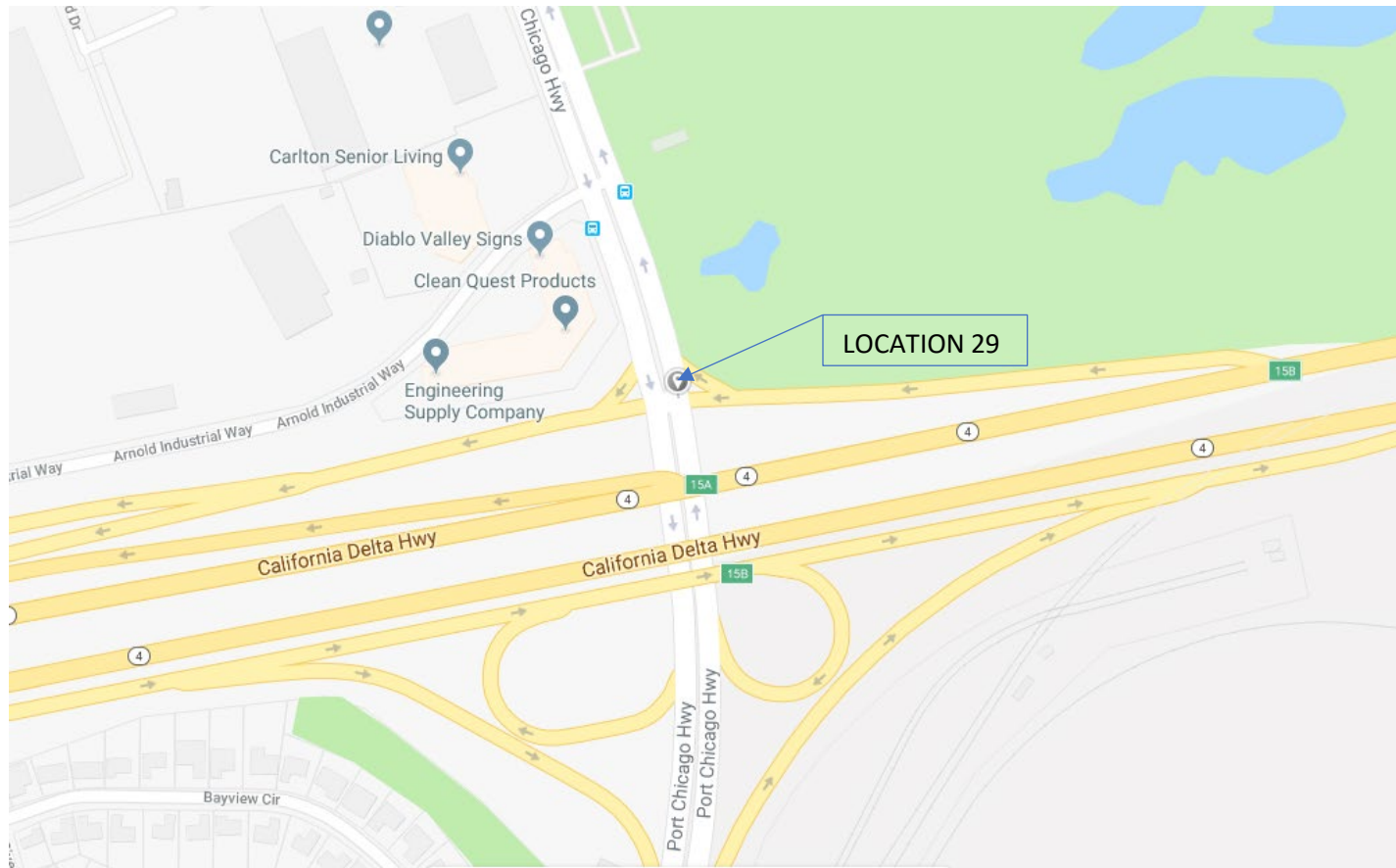
WESTBOUND ON CONNECTOR FROM PORT CHICAGO HWY IN CONCORD



LOCATION 28

CC 4 PM 14.588

WESTBOUND ON CONNECTOR FROM PORT CHICAGO HWY IN CONCORD



LOCATION 29

CC 4 PM 15.644

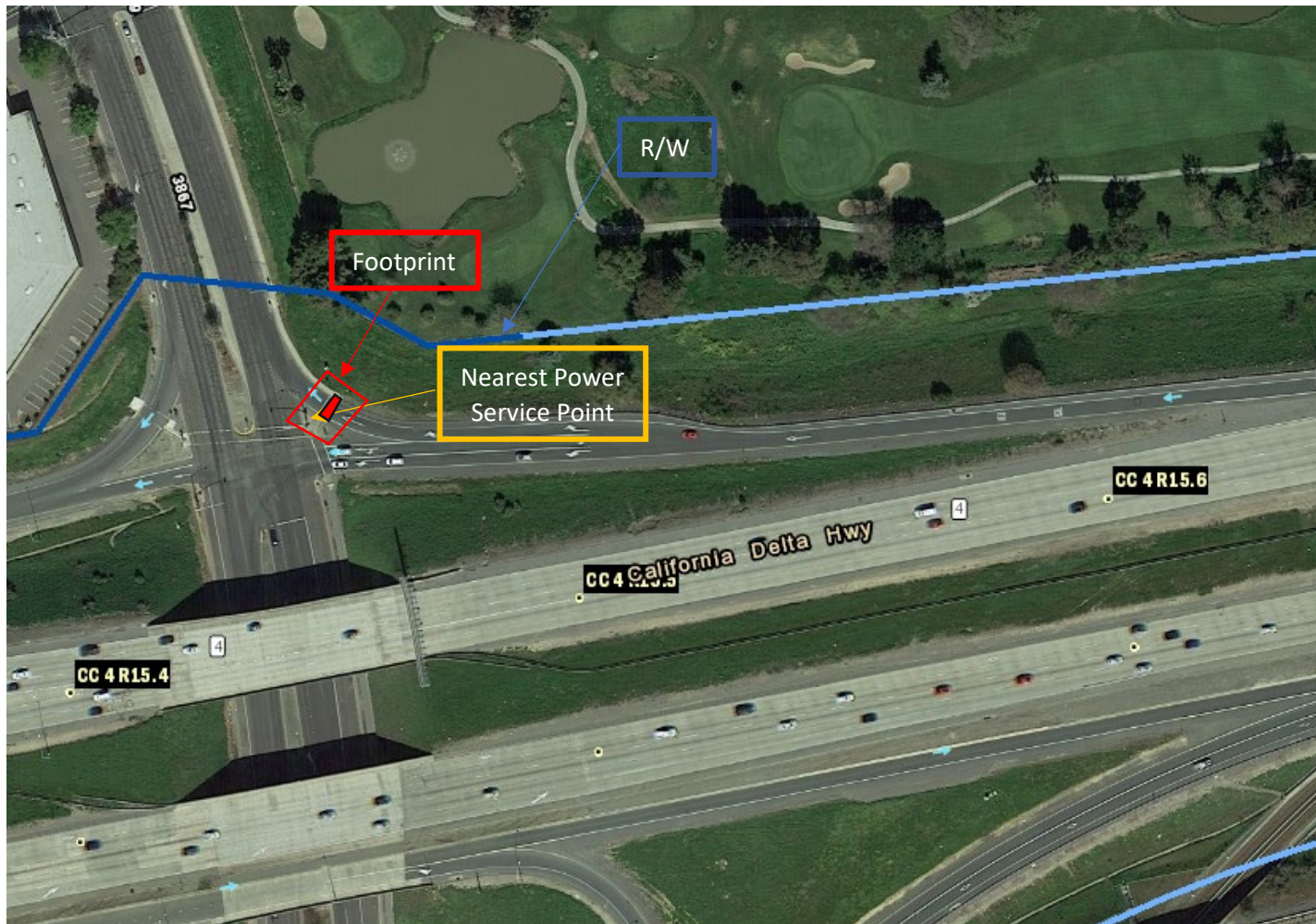
WESTBOUND OFF RAMP TO PORT CHICAGO HWY IN CONCORD



LOCATION 29

CC 4 PM 15.644

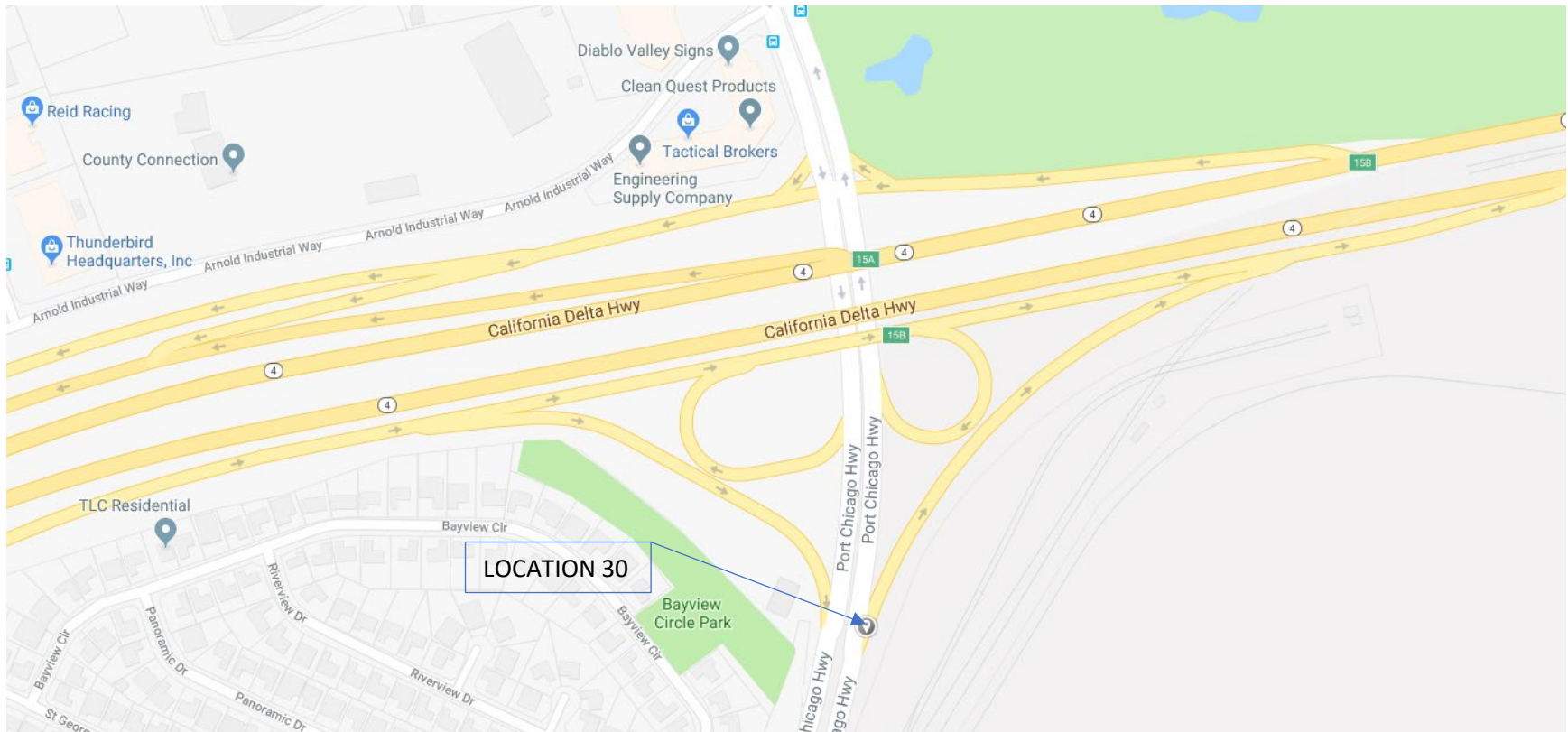
WESTBOUND OFF RAMP TO PORT CHICAGO HWY IN CONCORD



LOCATION 29

CC 4 PM 15.644

WESTBOUND OFF RAMP TO PORT CHICAGO HWY IN CONCORD



LOCATION 30

CC 4 PM 15.604

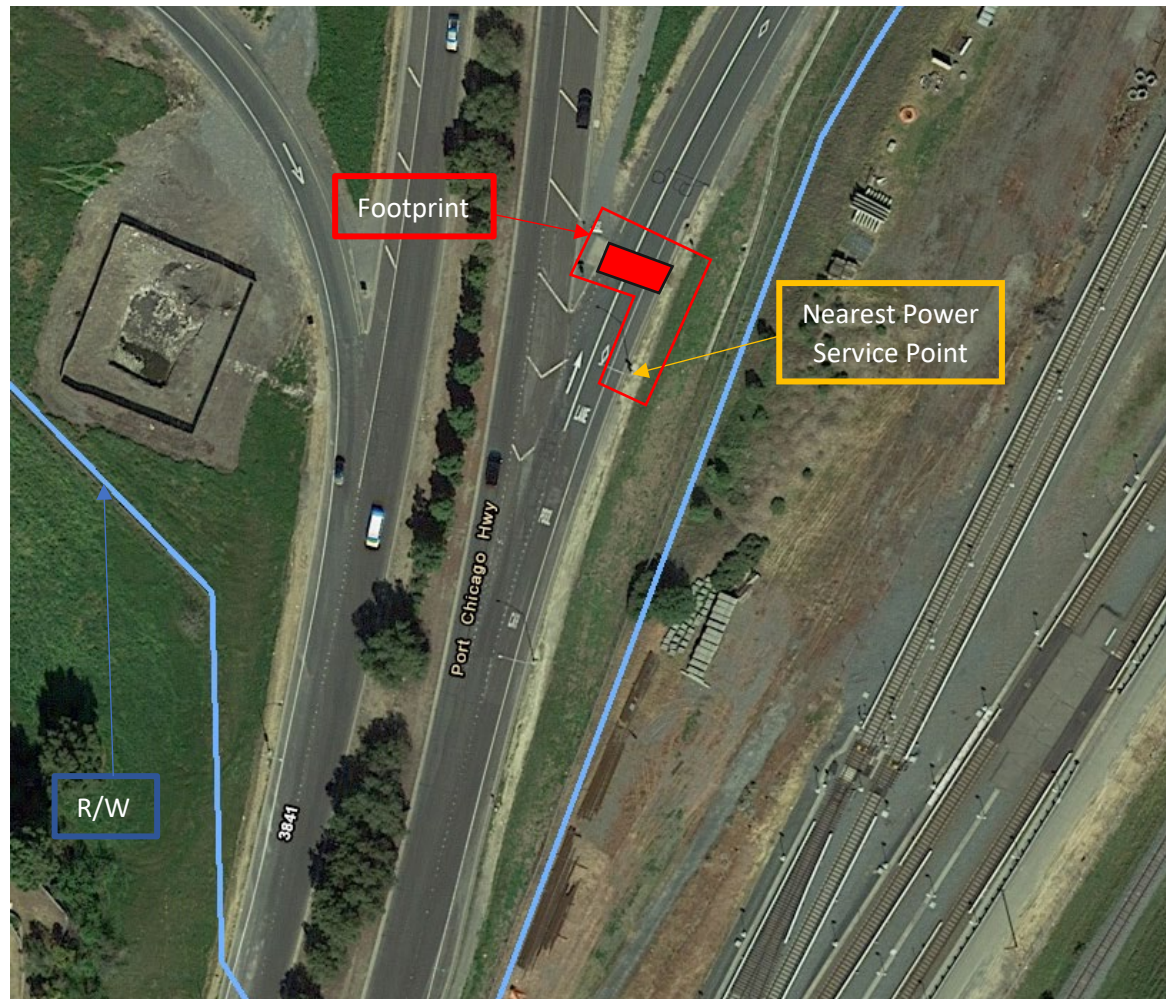
EASTBOUND ON-RAMP FROM NORTHBOUND PORT CHICAGO HWY IN CONCORD



LOCATION 30

CC 4 PM 15.604

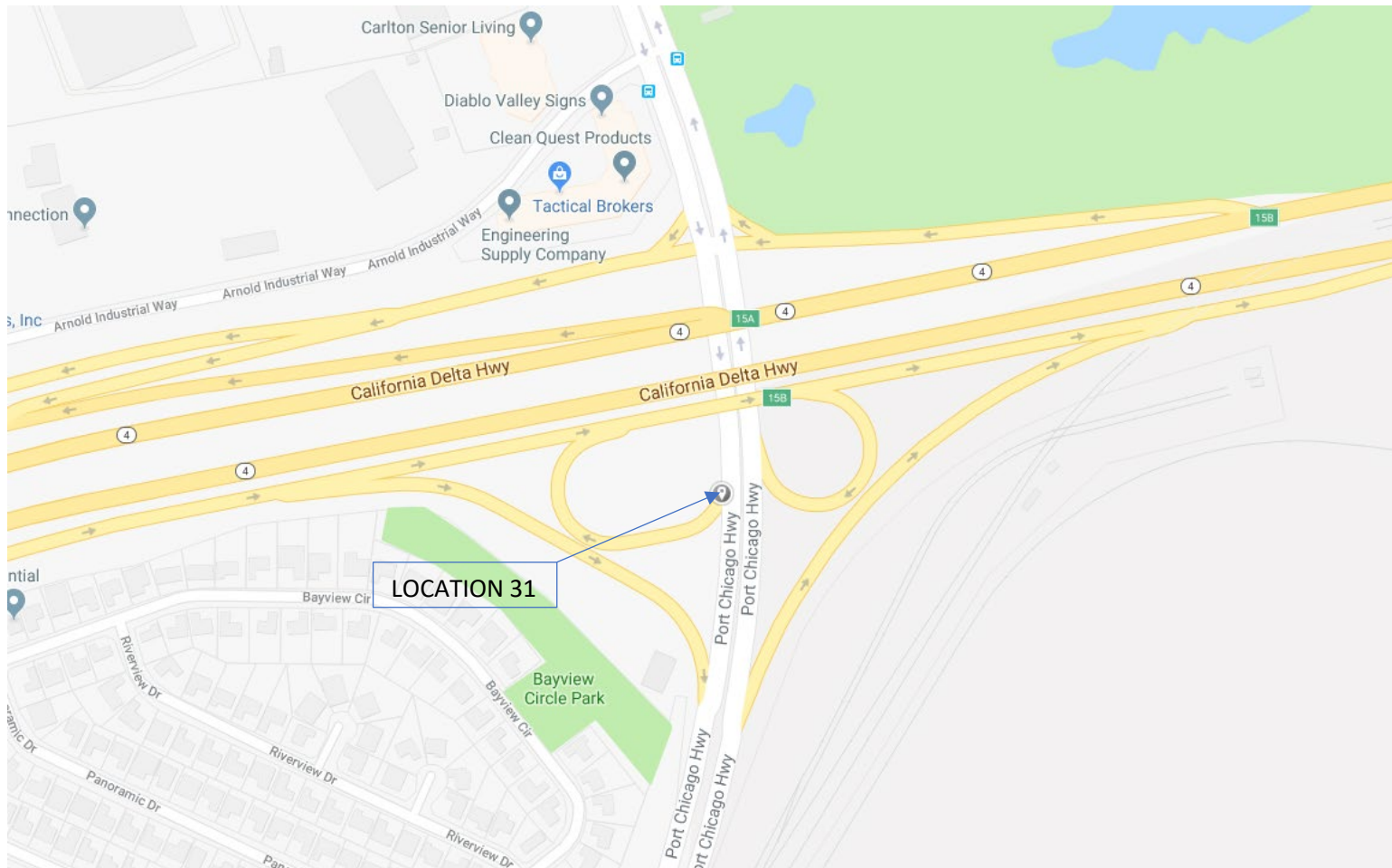
EASTBOUND ON-RAMP FROM NORTHBOUND PORT CHICAGO HWY IN CONCORD



LOCATION 30

CC 4 PM 15.604

EASTBOUND ON-RAMP FROM NORTHBOUND PORT CHICAGO HWY IN CONCORD



LOCATION 31

CC 4 PM 15.753

EASTBOUND ON-RAMP FROM PORT CHICAGO HWY IN CONCORD



LOCATION 31

CC 4 PM 15.753

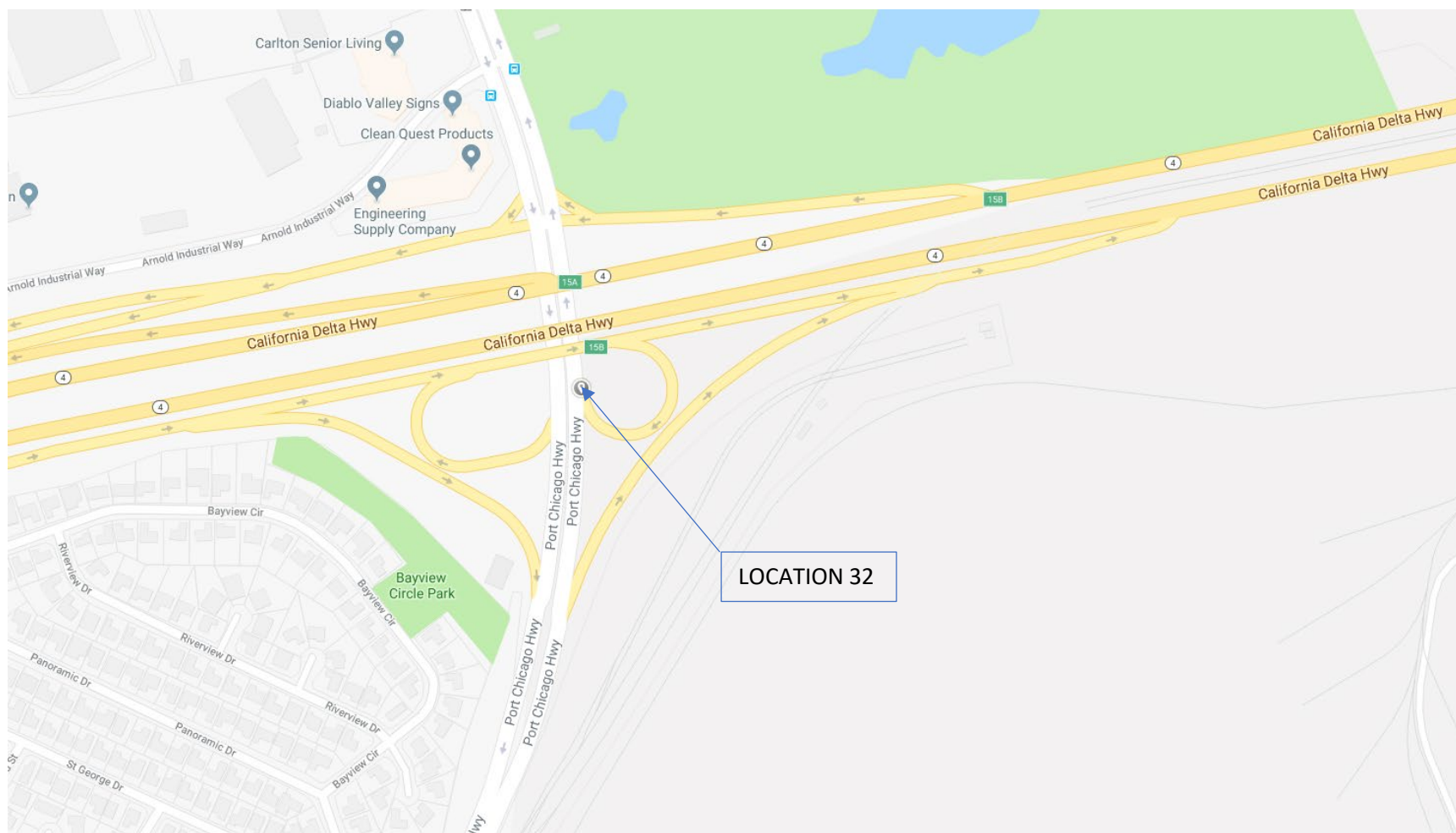
EASTBOUND ON-RAMP FROM PORT CHICAGO HWY IN CONCORD



LOCATION 31

CC 4 PM 15.753

EASTBOUND ON-RAMP FROM PORT CHICAGO HWY IN CONCORD



LOCATION 32

CC 4 PM 15.604

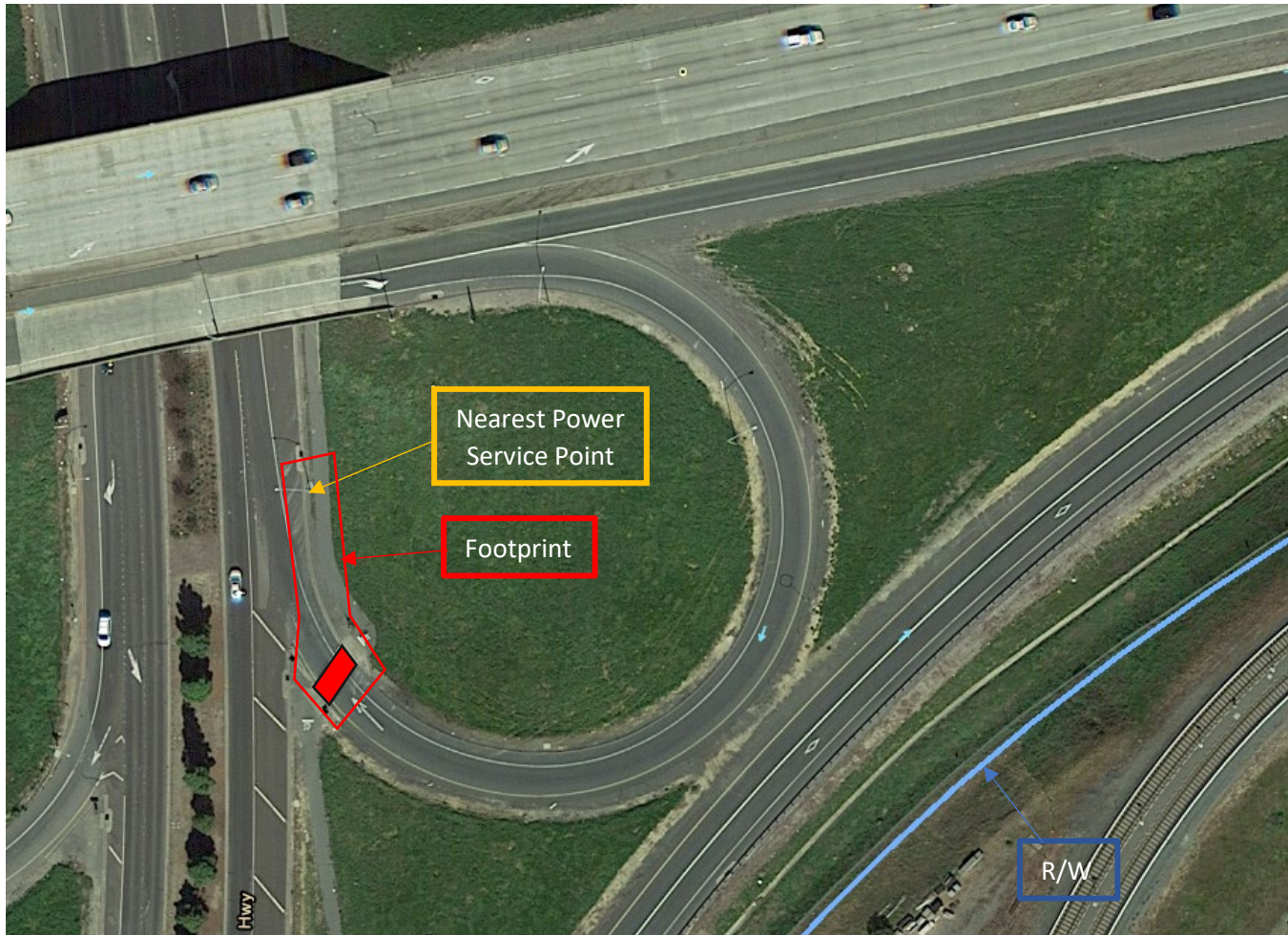
EASTBOUND OFF RAMP TO NORTHBOUND PORT CHICAGO HWY IN CONCORD



LOCATION 32

CC 4 PM 15.604

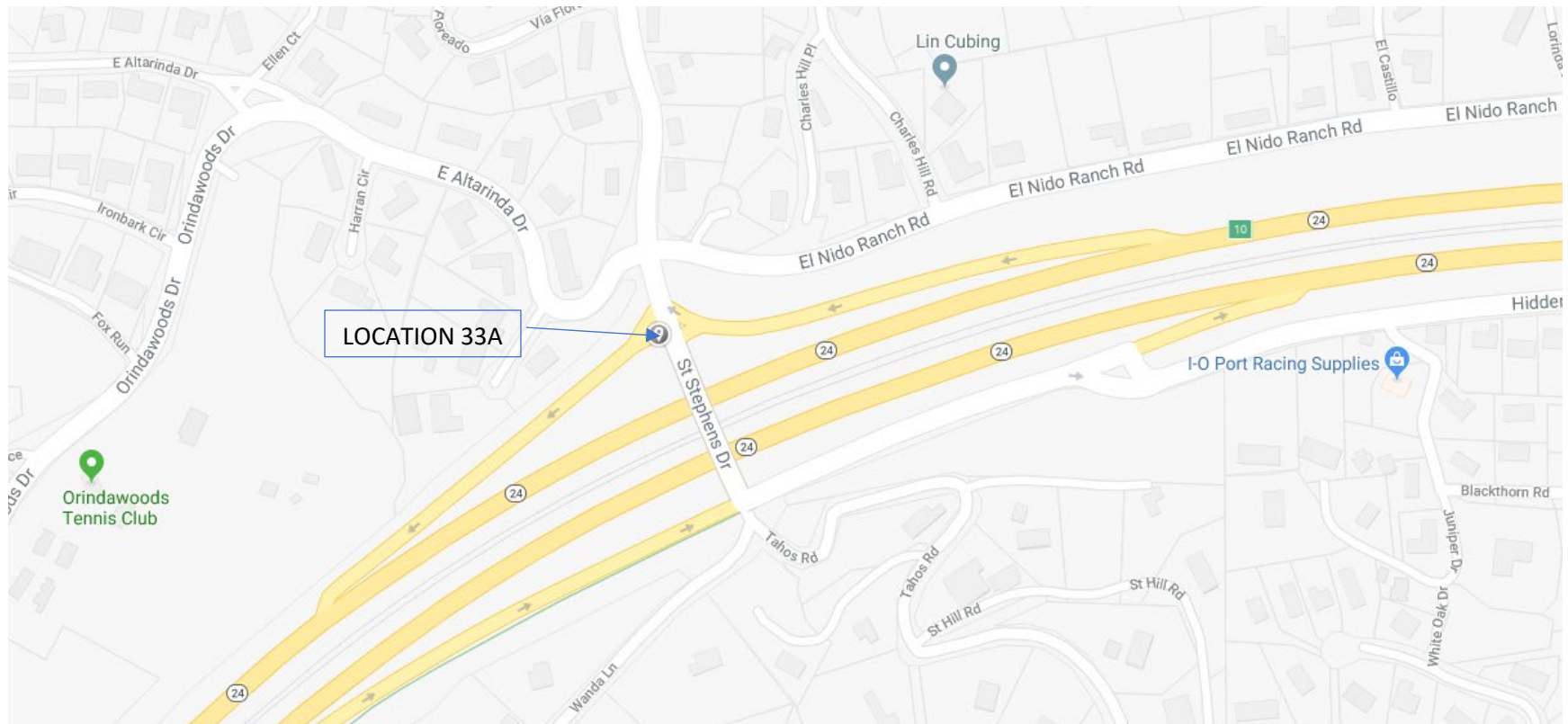
EASTBOUND OFF RAMP TO PORT CHICAGO HWY IN CONCORD



LOCATION 32

CC 4 PM 15.604

EASTBOUND OFF RAMP TO PORT CHICAGO HWY IN CONCORD



LOCATION 33A

CC 24 PM 3.337

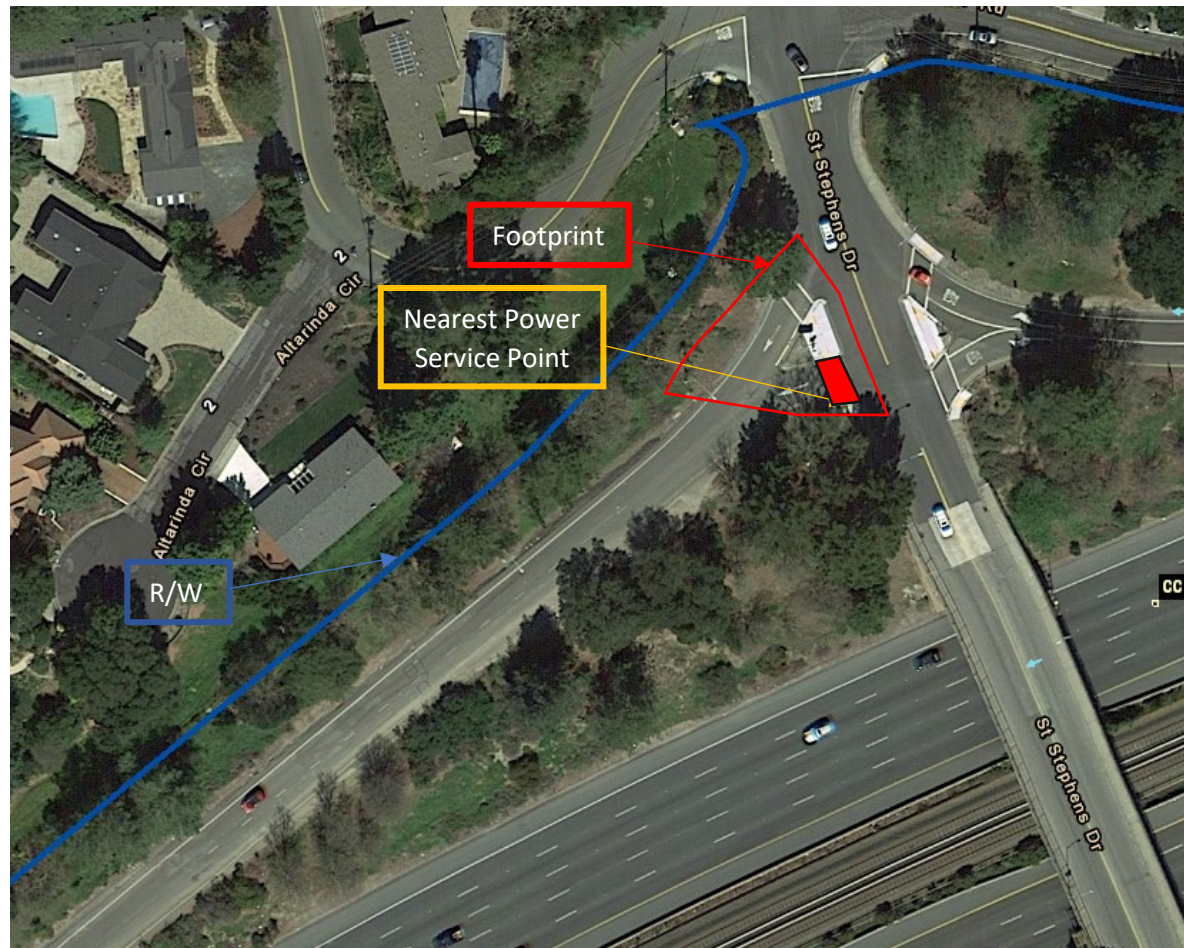
WESTBOUND ON-RAMP FROM NORTHBOUND ST. STEPHENS DR IN ORINDA



LOCATION 33A

CC 24 PM 3.337

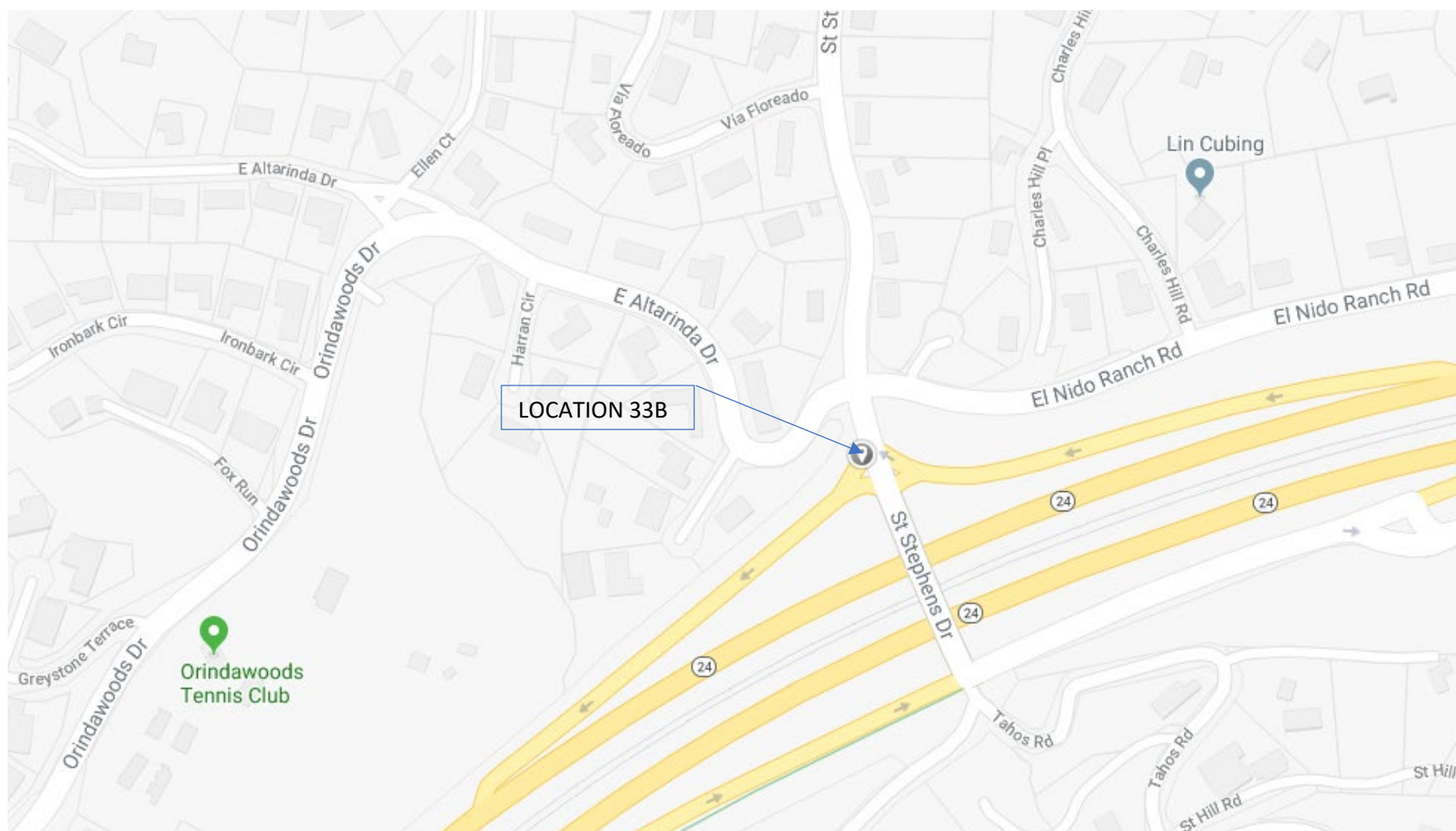
WESTBOUND ON-RAMP FROM NORTHBOUND ST. STEPHENS DR IN ORINDA



LOCATION 33A

CC 24 PM 3.337

WESTBOUND ON-RAMP FROM NORTHBOUND ST. STEPHENS DR IN ORINDA



LOCATION 33B

CC 24 PM 3.337

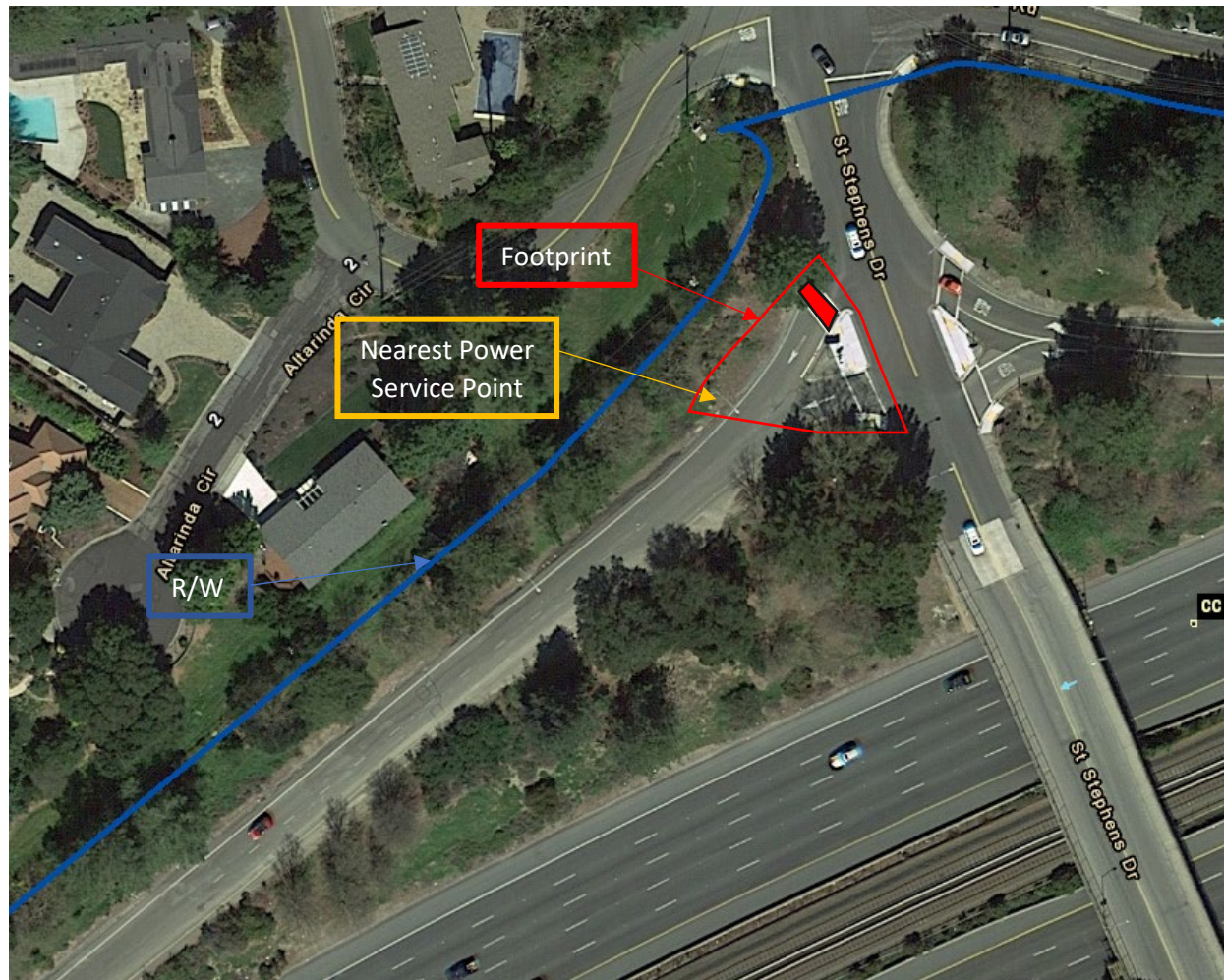
WESTBOUND ON-RAMP FROM SOUTHBOUND ST. STEPHENS DR IN ORINDA



LOCATION 33B

CC 24 PM 3.337

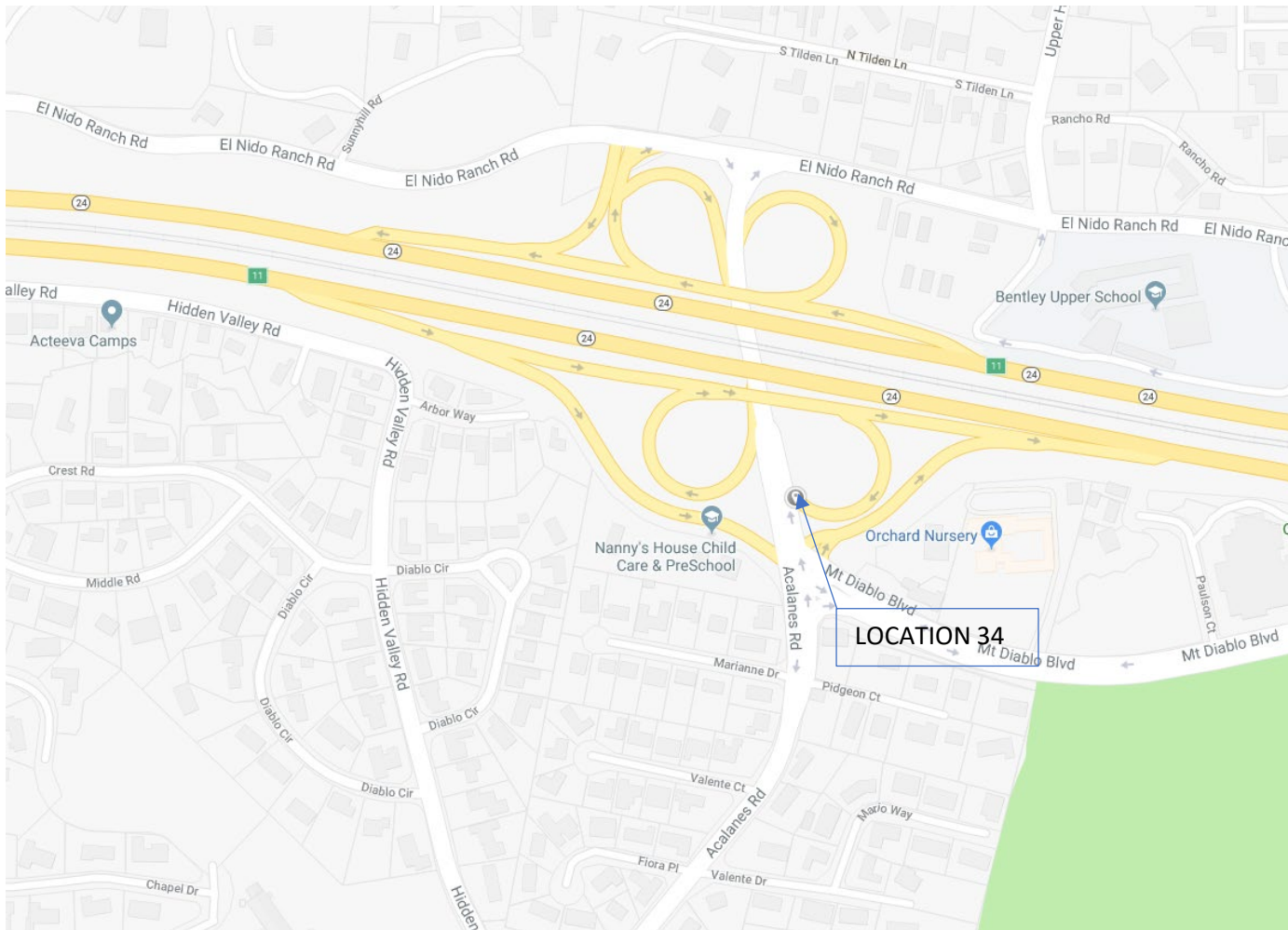
WESTBOUND ON-RAMP FROM SOUTHBOUND ST. STEPHENS DR IN ORINDA



LOCATION 33B

CC 24 PM 3.337

WESTBOUND ON-RAMP FROM SOUTHBOUND ST. STEPHENS DR IN ORINDA



LOCATION 34

CC 24 PM 4.280

EASTBOUND OFF RAMP TO NORTHBOUND ACALANES RD IN LAFAYETTE



LOCATION 34

CC 24 PM 4.280

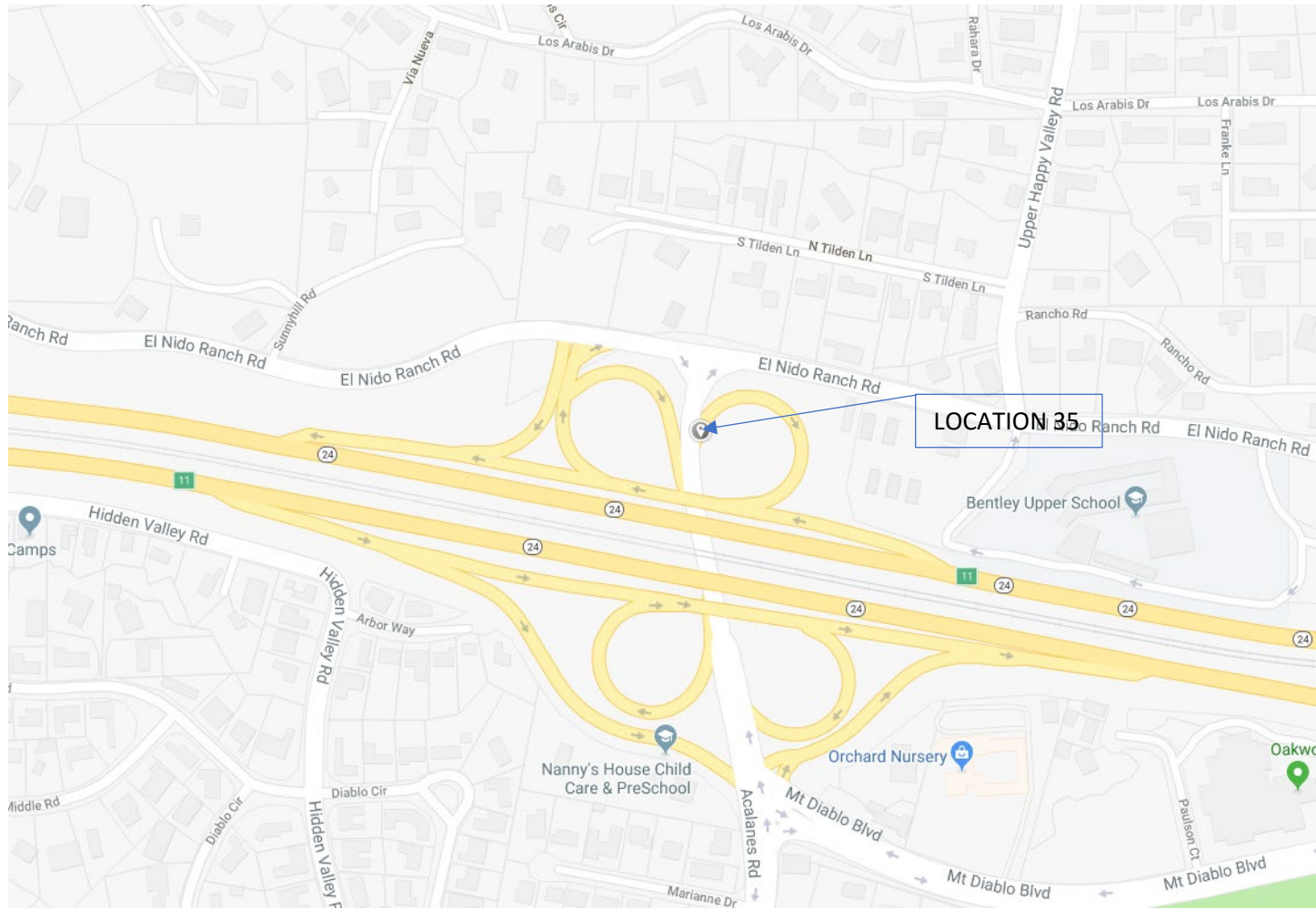
EASTBOUND OFF RAMP TO NORTHBOUND ACALANES RD IN LAFAYETTE



LOCATION 34

CC 24 PM 4.280

EASTBOUND OFF RAMP TO NORTHBOUND ACALANES RD IN LAFAYETTE



LOCATION 35

CC 24 PM 4.310

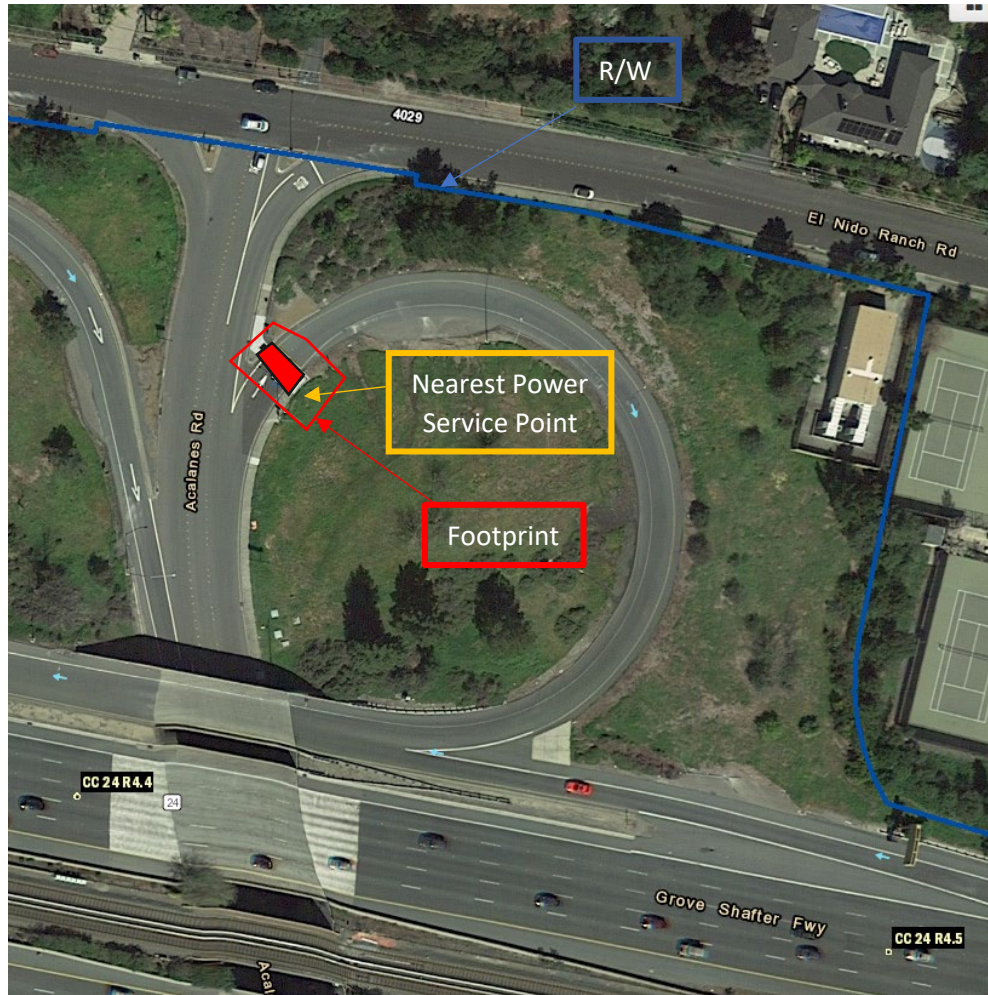
WESTBOUND ON-RAMP FROM NORTHBOUND ACALANES RD IN LAFAYETTE



LOCATION 35

CC 24 PM 4.310

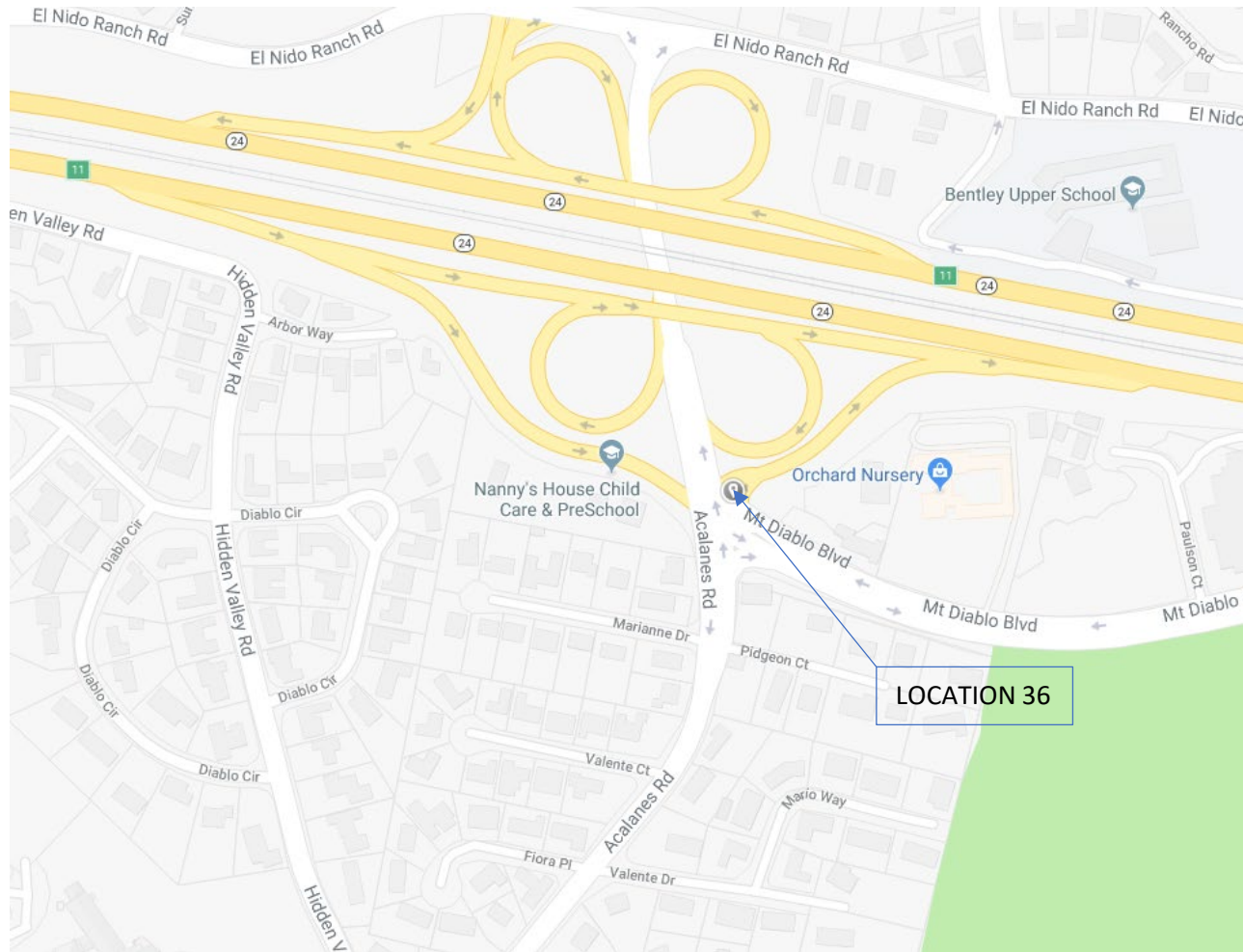
WESTBOUND ON-RAMP FROM NORTHBOUND ACALANES RD IN LAFAYETTE



LOCATION 35

CC 24 PM 4.310

WESTBOUND ON-RAMP FROM NORTHBOUND ACALANES RD IN LAFAYETTE



LOCATION 36

CC 24 PM 4.549

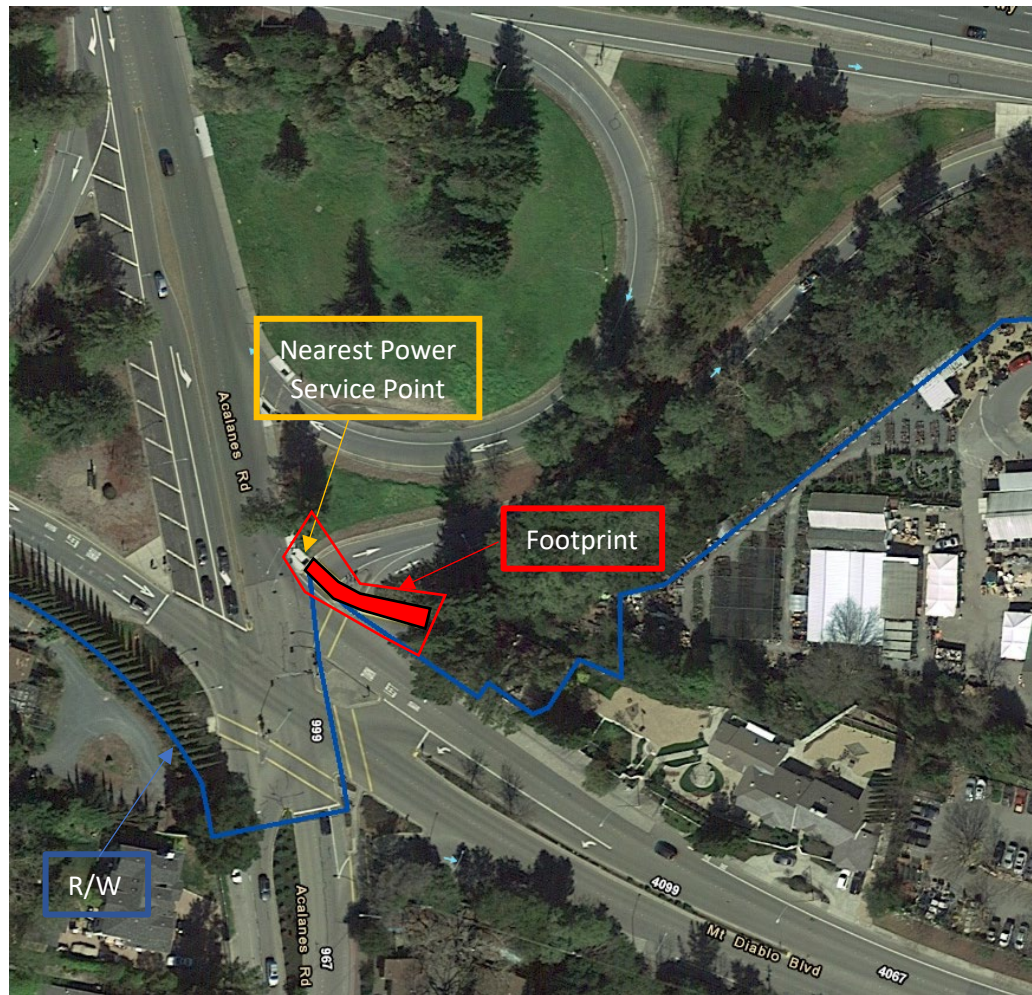
EASTBOUND ON-RAMP FROM ACALANES RD IN LAFAYETTE



LOCATION 36

CC 24 PM 4.549

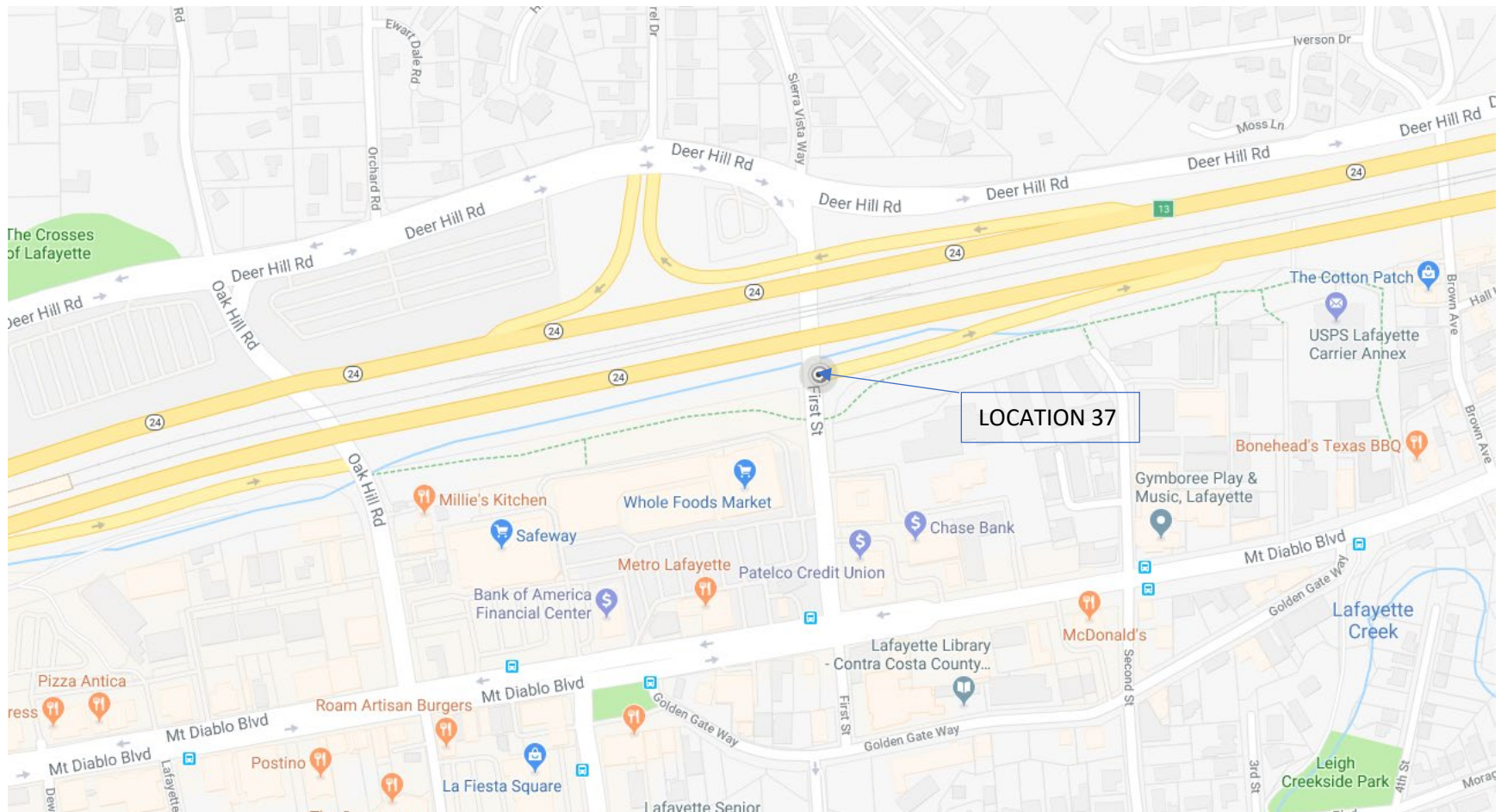
EASTBOUND ON-RAMP FROM ACALANES RD IN LAFAYETTE



LOCATION 36

CC 24 PM 4.549

EASTBOUND ON-RAMP FROM ACALANES RD IN LAFAYETTE



LOCATION 37

CC 24 PM 6.671

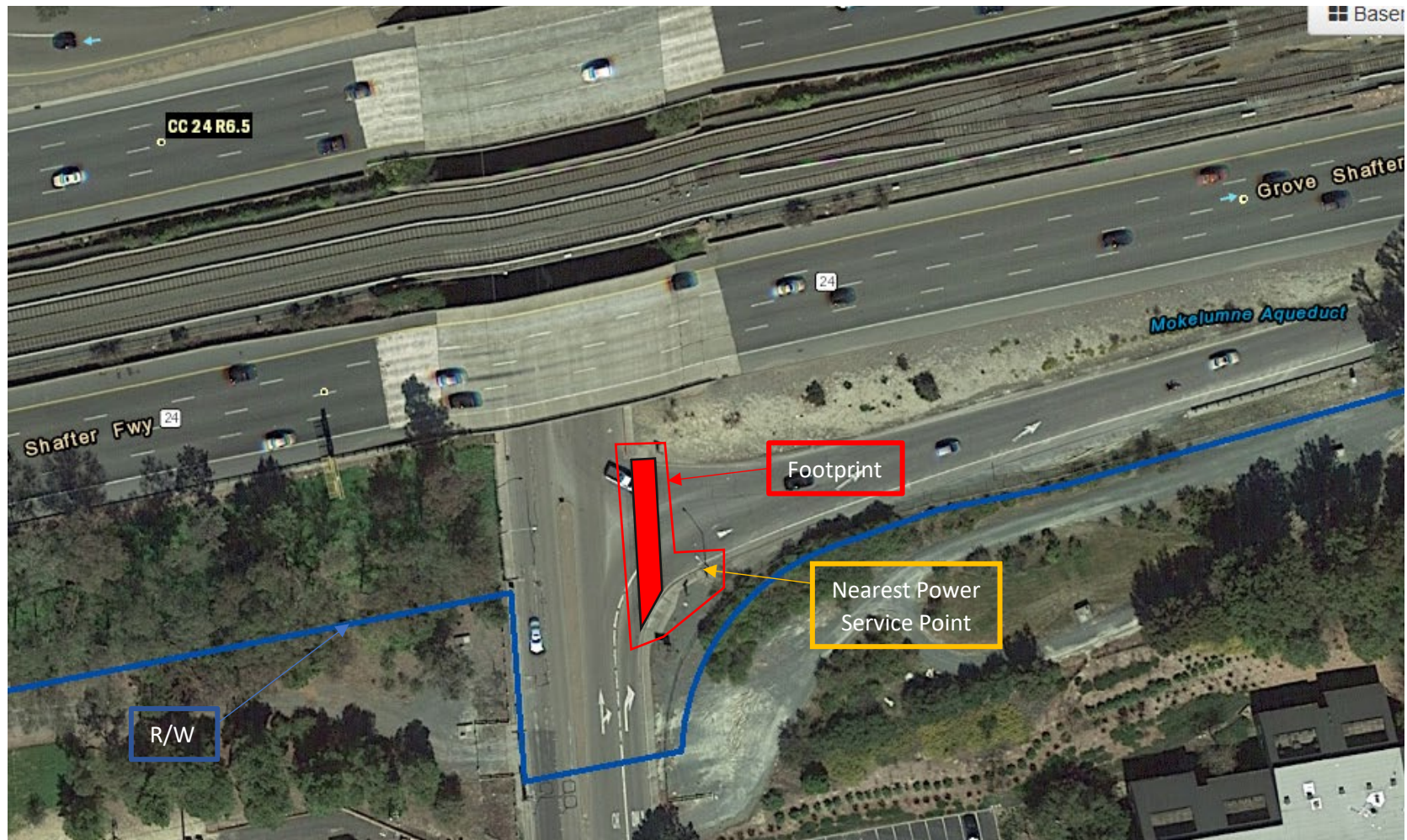
EASTBOUND ON-RAMP FROM FIRST ST IN LAFAYETTE



LOCATION 37

CC 24 PM 6.671

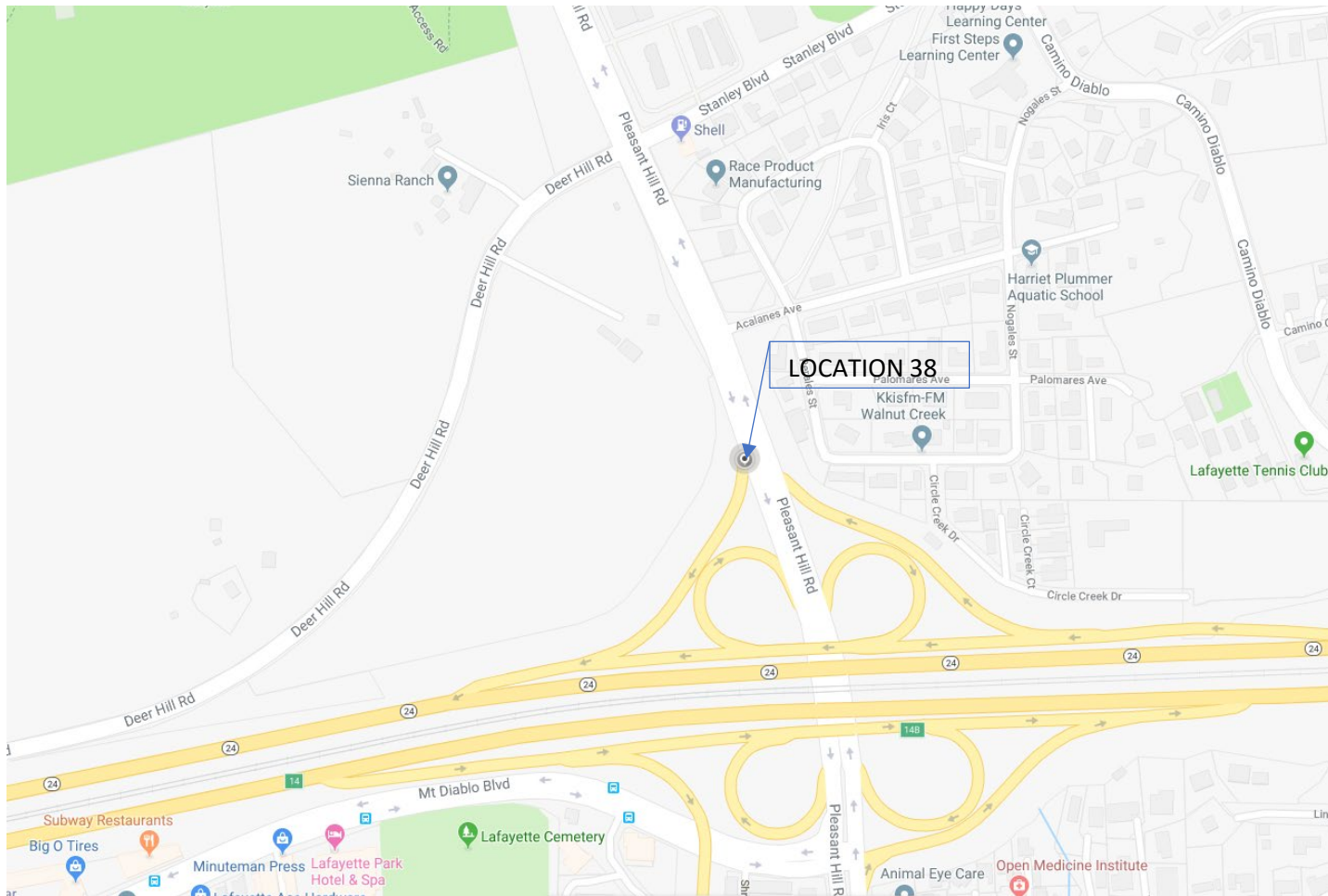
EASTBOUND ON-RAMP FROM FIRST ST IN LAFAYETTE



LOCATION 37

CC 24 PM 6.671

EASTBOUND ON-RAMP FROM FIRST ST IN LAFAYETTE



LOCATION 38

CC 24 PM 7.553

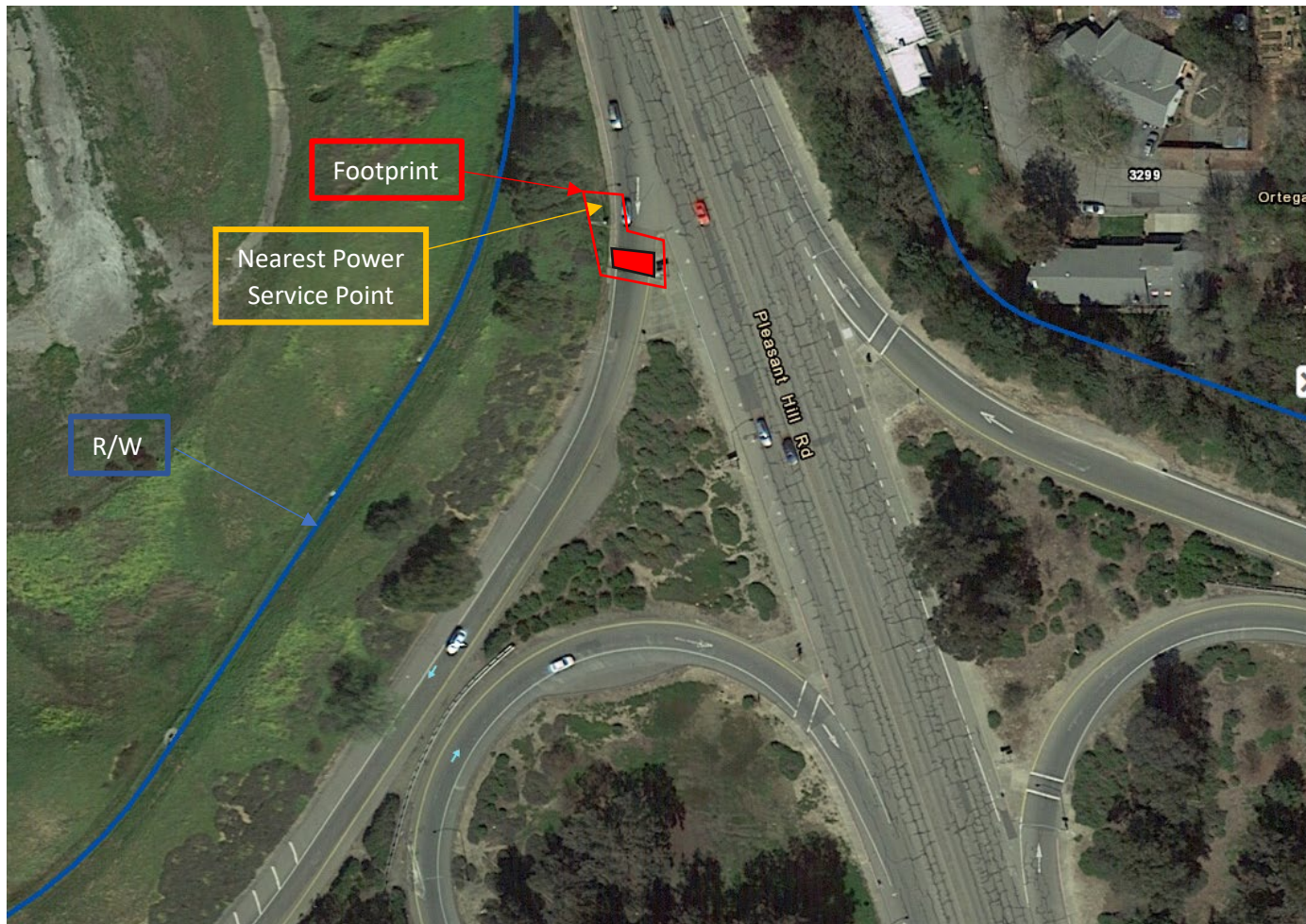
WESTBOUND ON-RAMP FROM SOUTHBOUND PLEASANT HILL IN LAFAYETTE



LOCATION 38

CC 24 PM 7.553

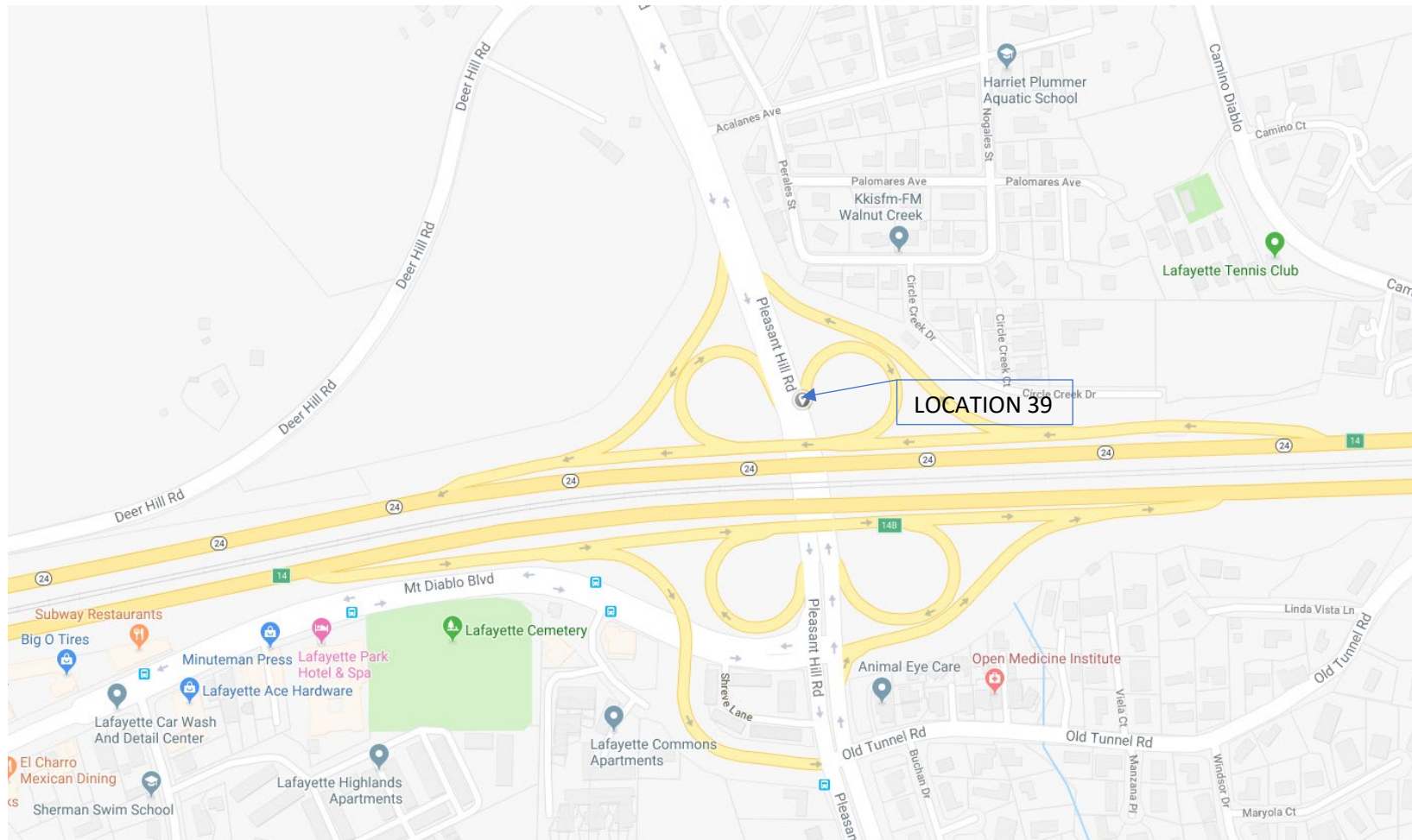
WESTBOUND ON-RAMP FROM SOUTHBOUND PLEASANT HILL IN LAFAYETTE



LOCATION 38

CC 24 PM 7.553

WESTBOUND ON-RAMP FROM SOUTHBOUND PLEASANT HILL IN LAFAYETTE



LOCATION 39

CC 24 PM 7.554

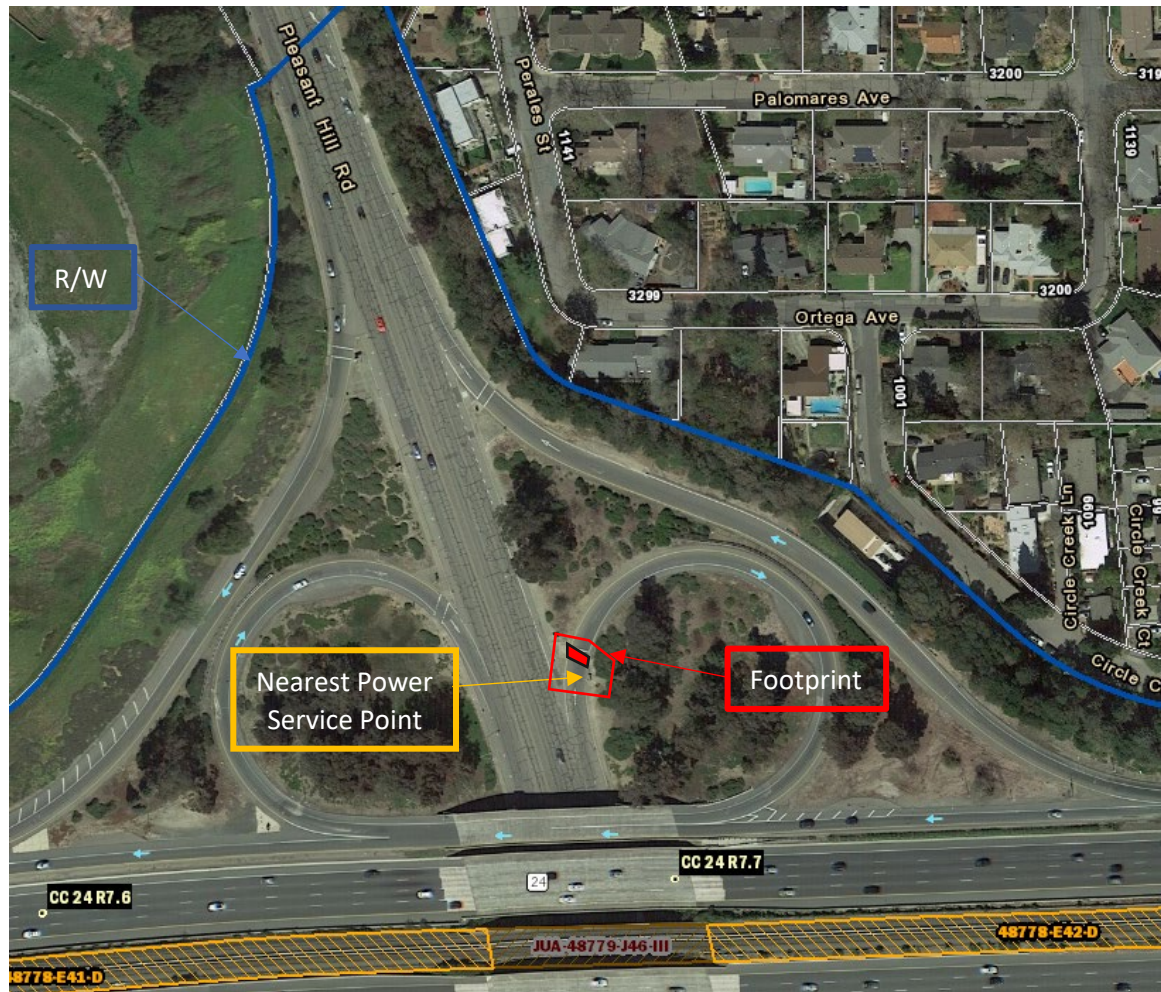
WESTBOUND ON-RAMP FROM NORTHBOUND PLEASANT HILL IN LAFAYETTE



LOCATION 39

CC 24 PM 7.554

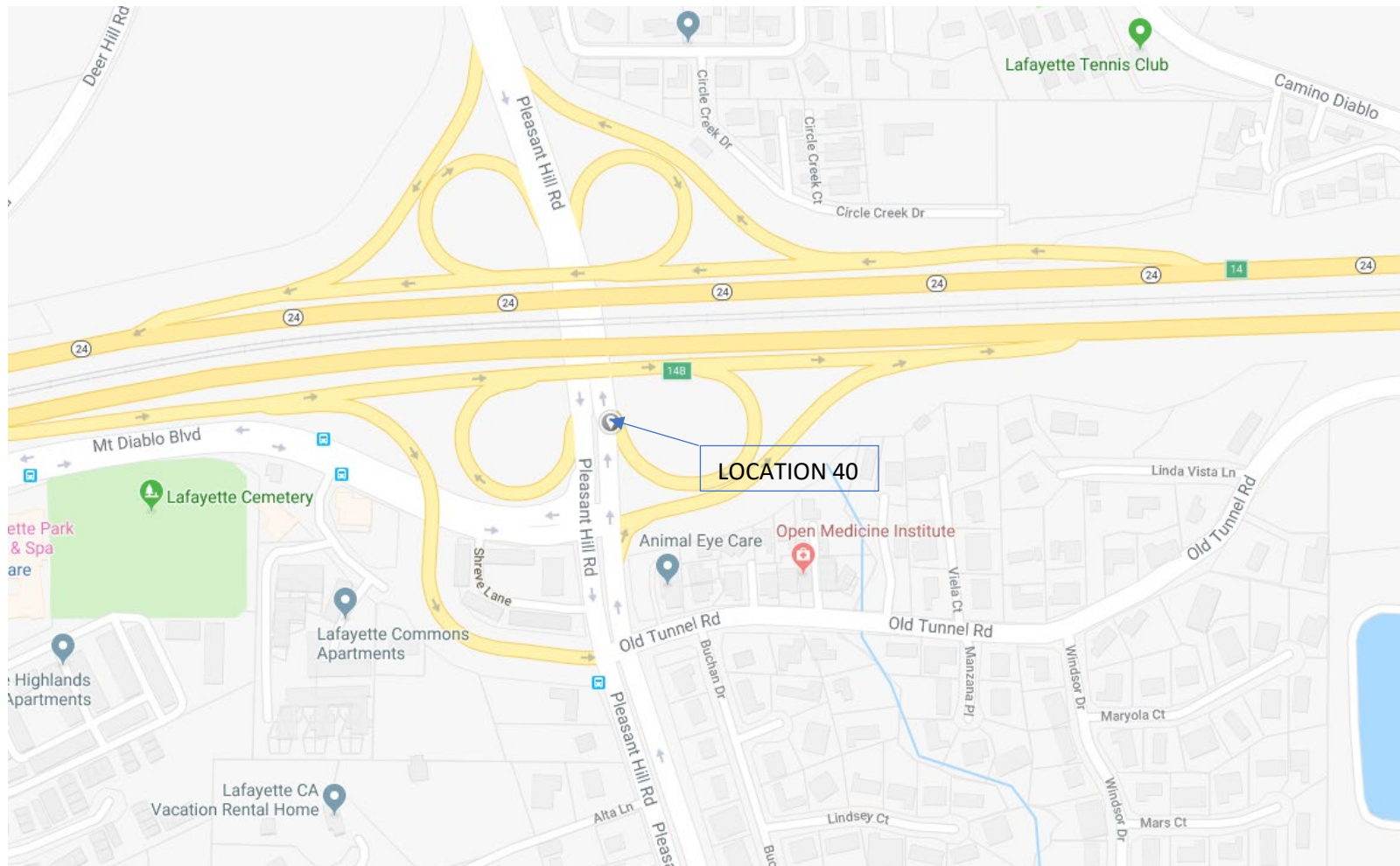
WESTBOUND ON-RAMP FROM NORTHBOUND PLEASANT HILL IN LAFAYETTE



LOCATION 39

CC 24 PM 7.554

WESTBOUND ON-RAMP FROM NORTHBOUND PLEASANT HILL IN LAFAYETTE



LOCATION 40

CC 24 PM 7.556

EASTBOUND OFF-RAMP TO NORTHBOUND PLEASANT HILL IN LAFAYETTE



LOCATION 40

CC 24 PM 7.556

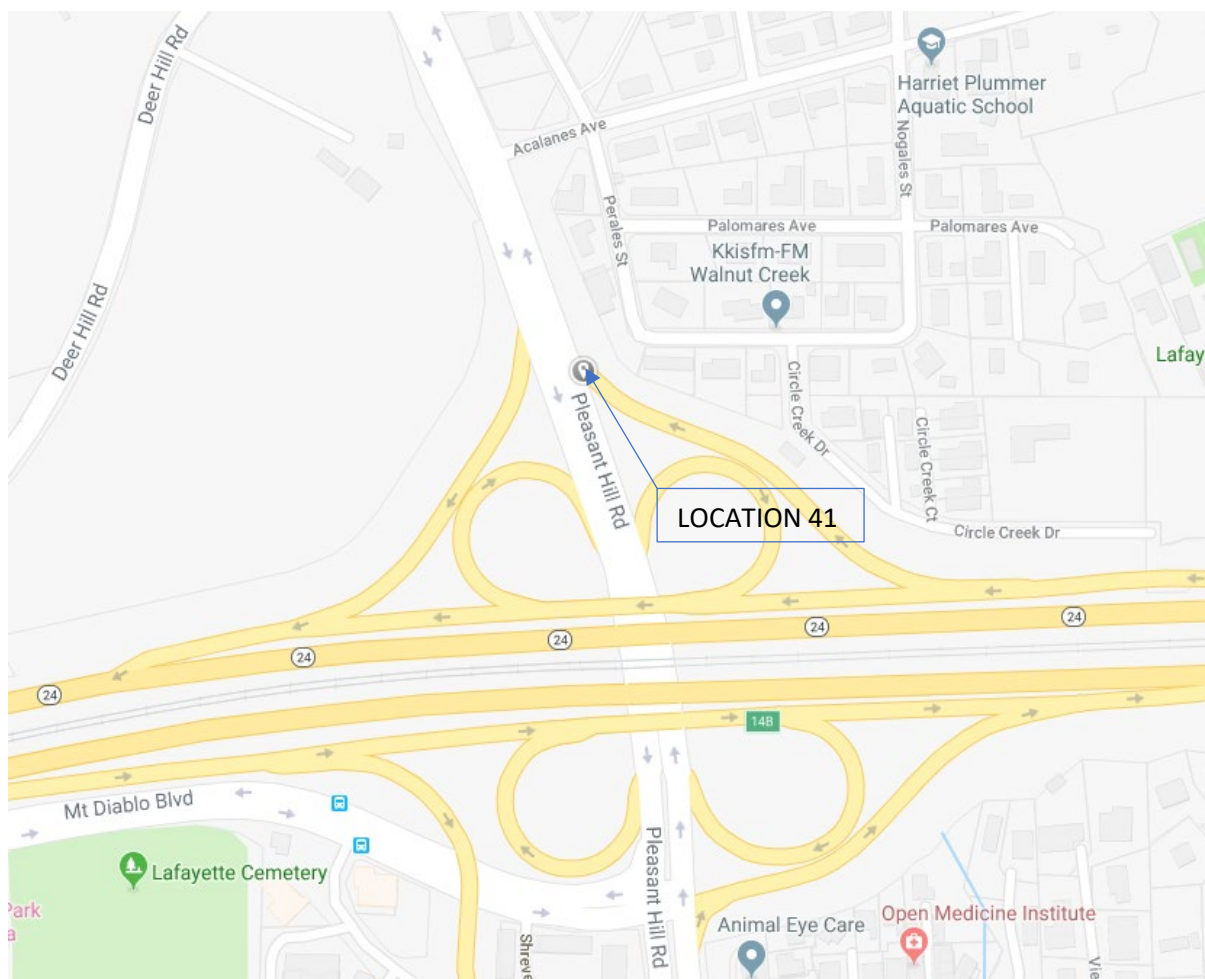
EASTBOUND OFF-RAMP TO NORTHBOUND PLEASANT HILL IN LAFAYETTE



LOCATION 40

CC 24 PM 7.556

EASTBOUND OFF-RAMP TO NORTHBOUND PLEASANT HILL IN LAFAYETTE



LOCATION 41

CC 24 PM 7.770

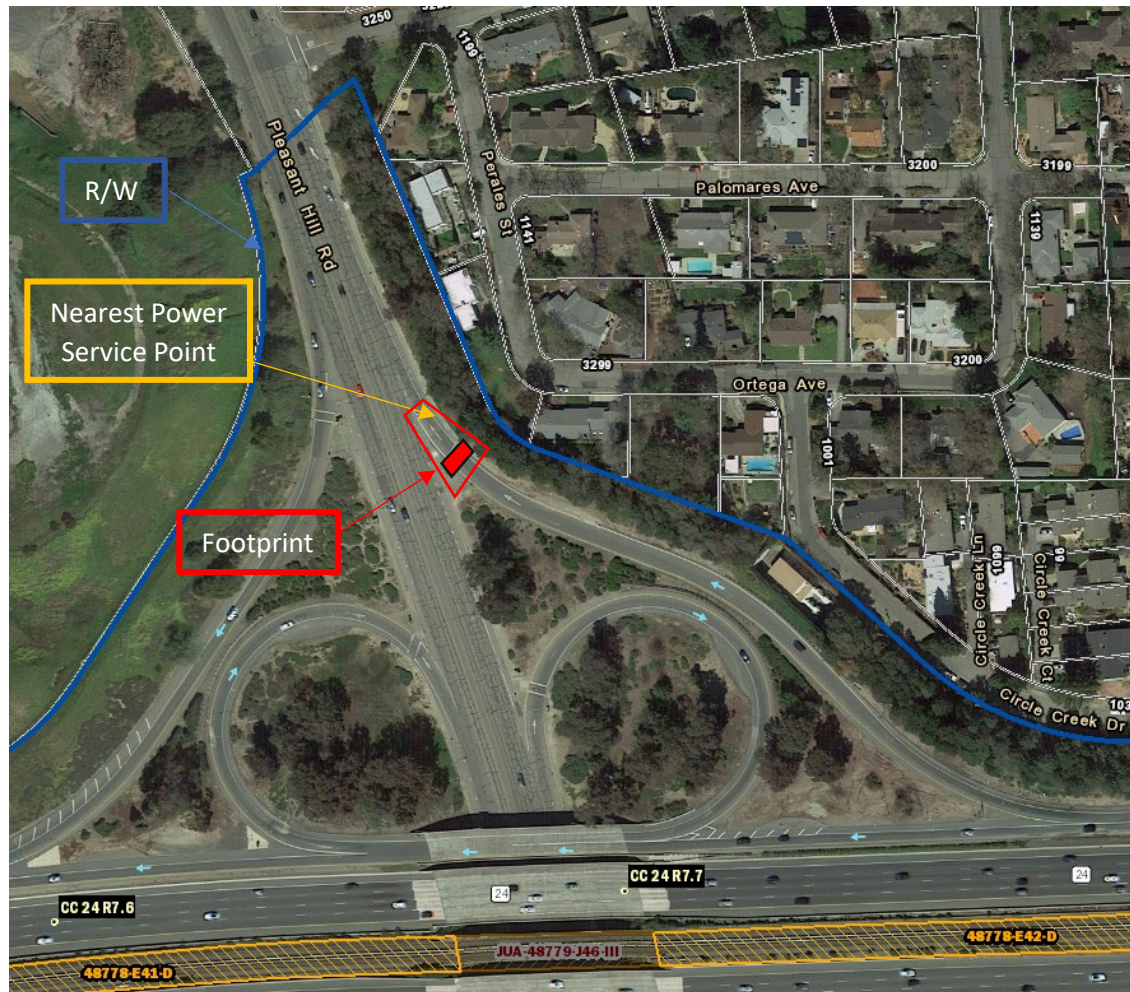
WESTBOUND OFF-RAMP TO NORTHBOUND PLEASANT HILL IN LAFAYETTE



LOCATION 41

CC 24 PM 7.770

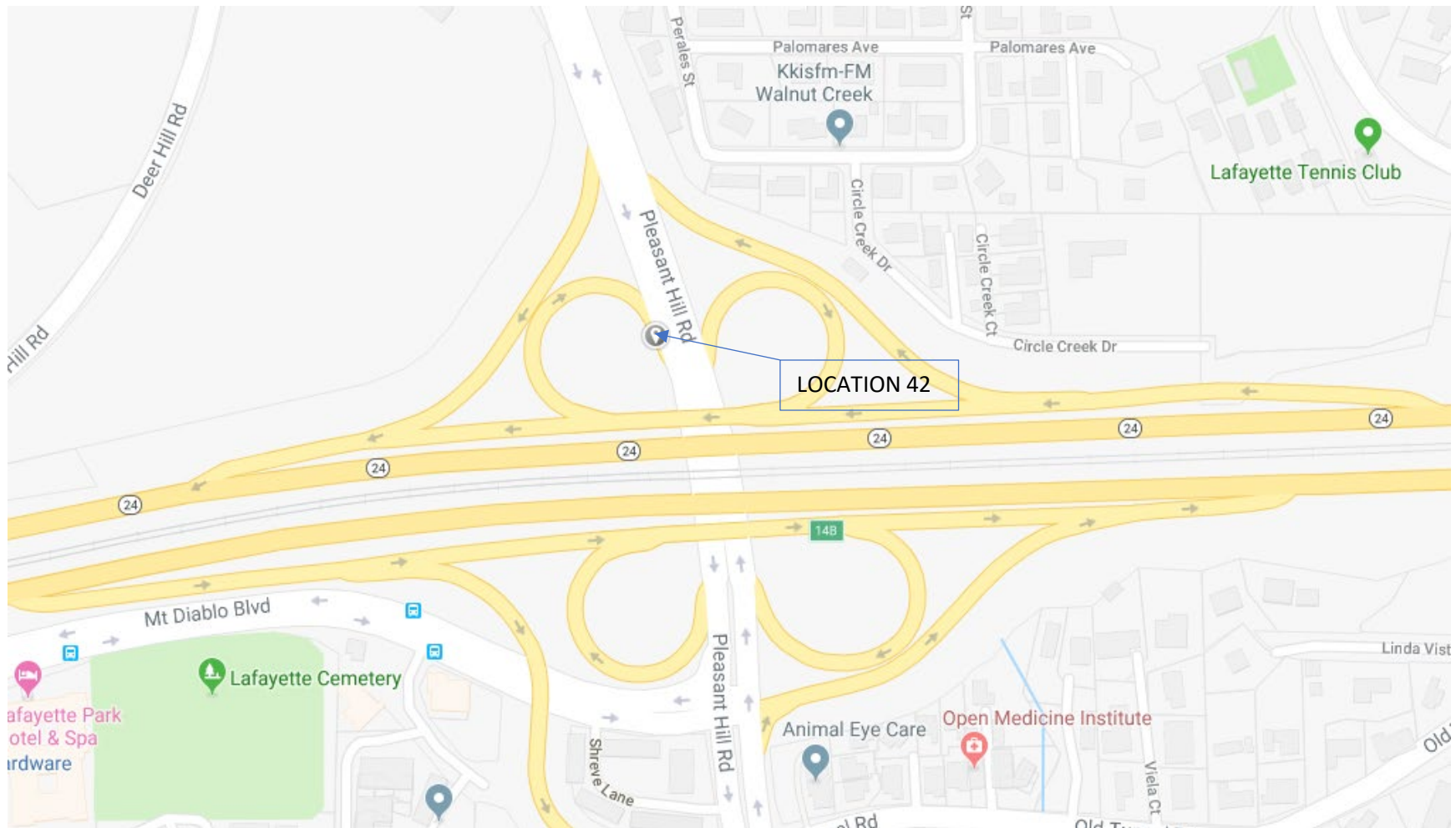
WESTBOUND OFF-RAMP TO NORTHBOUND PLEASANT HILL IN LAFAYETTE



LOCATION 41

CC 24 PM 7.770

WESTBOUND OFF-RAMP TO NORTHBOUND PLEASANT HILL IN LAFAYETTE



LOCATION 42

CC 24 PM 7.771

WESTBOUND OFF-RAMP TO SOUTHBOUND PLEASANT HILL IN LAFAYETTE



LOCATION 42

CC 24 PM 7.771

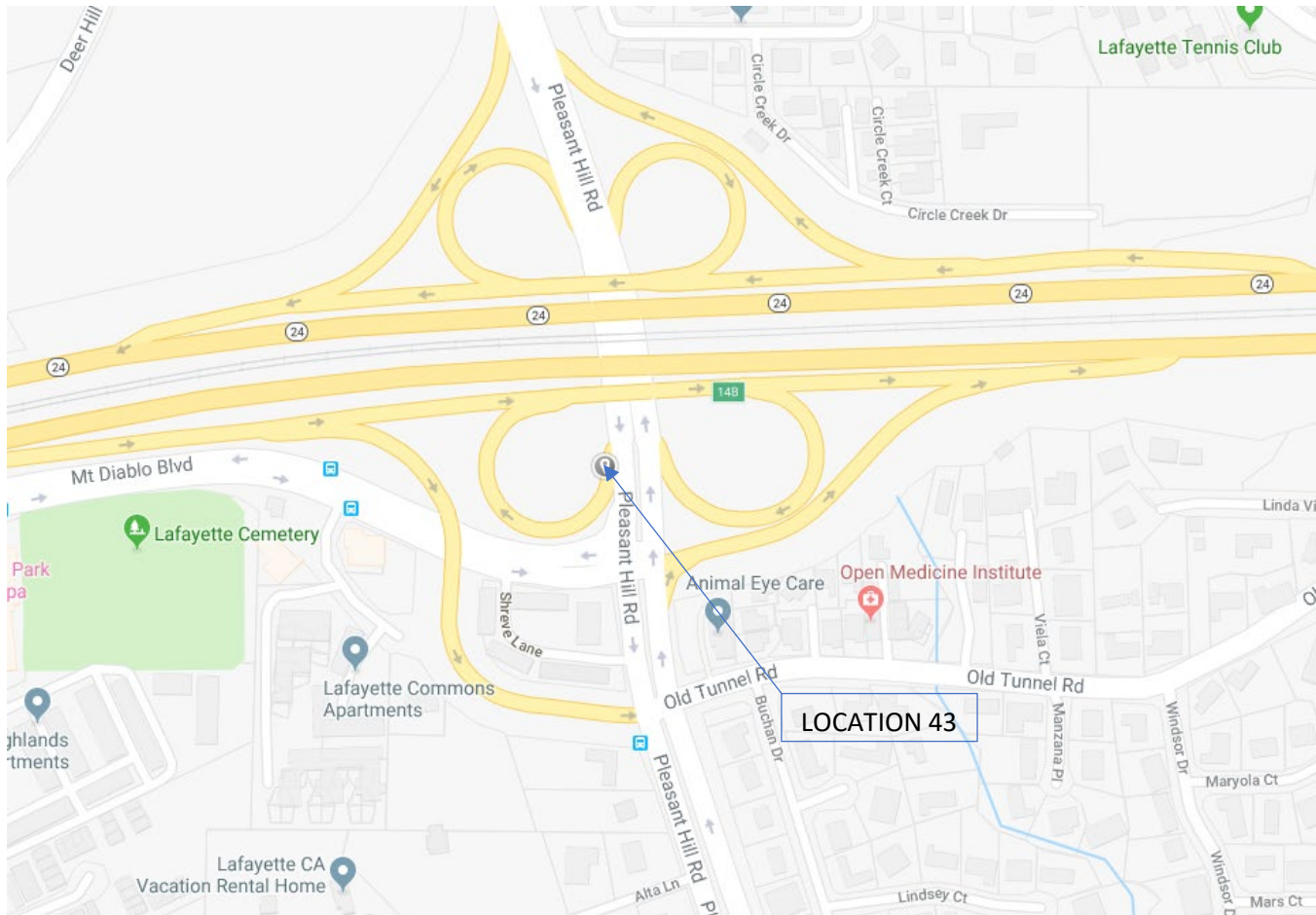
WESTBOUND OFF-RAMP TO SOUTHBOUND PLEASANT HILL IN LAFAYETTE



LOCATION 42

CC 24 PM 7.771

WESTBOUND OFF-RAMP TO SOUTHBOUND PLEASANT HILL IN LAFAYETTE



LOCATION 43

CC 24 PM 7.810

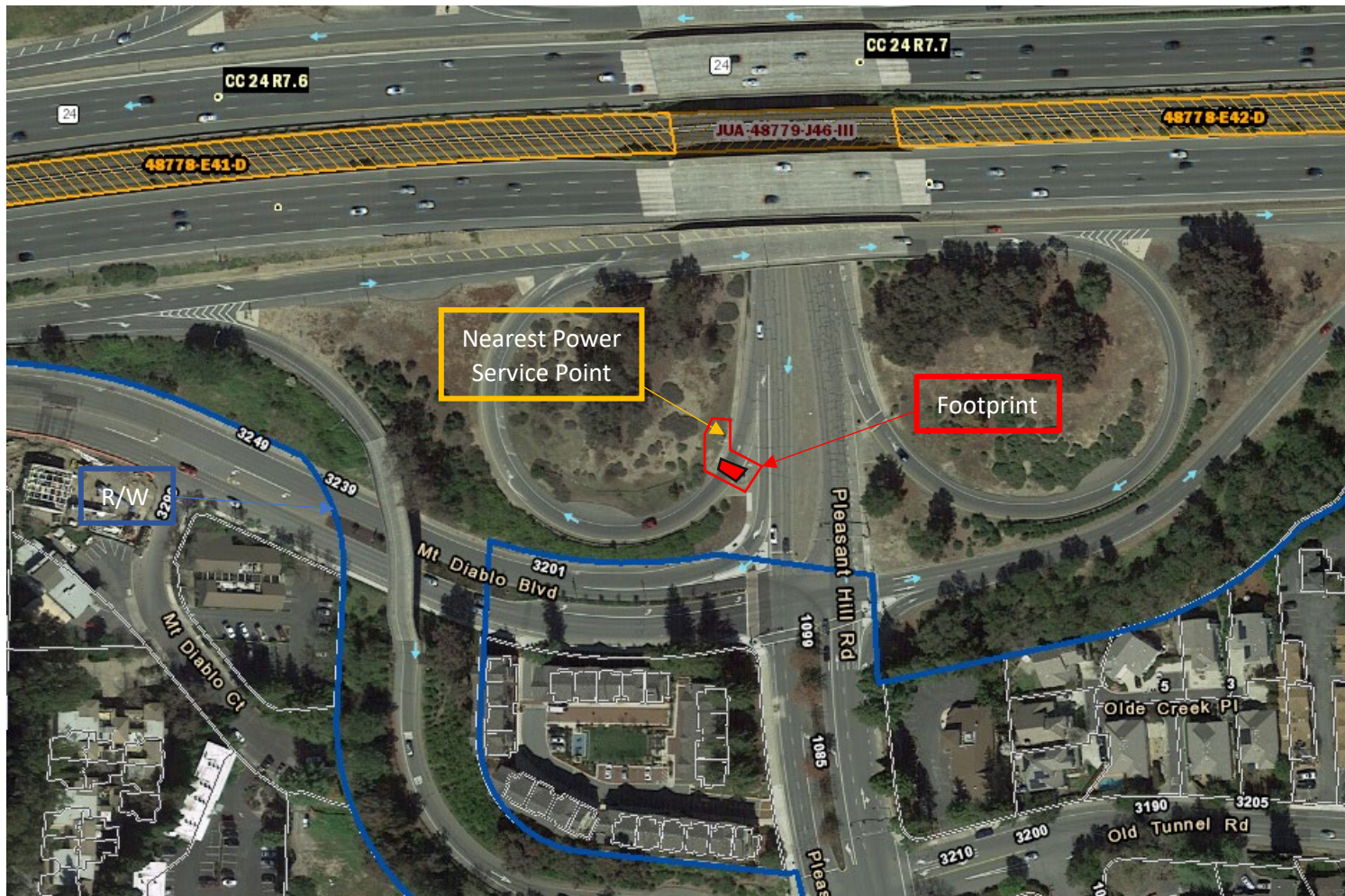
EASTBOUND ON-RAMP FROM SOUTHBOUND PLEASANT HILL IN LAFAYETTE



LOCATION 43

CC 24 PM 7.810

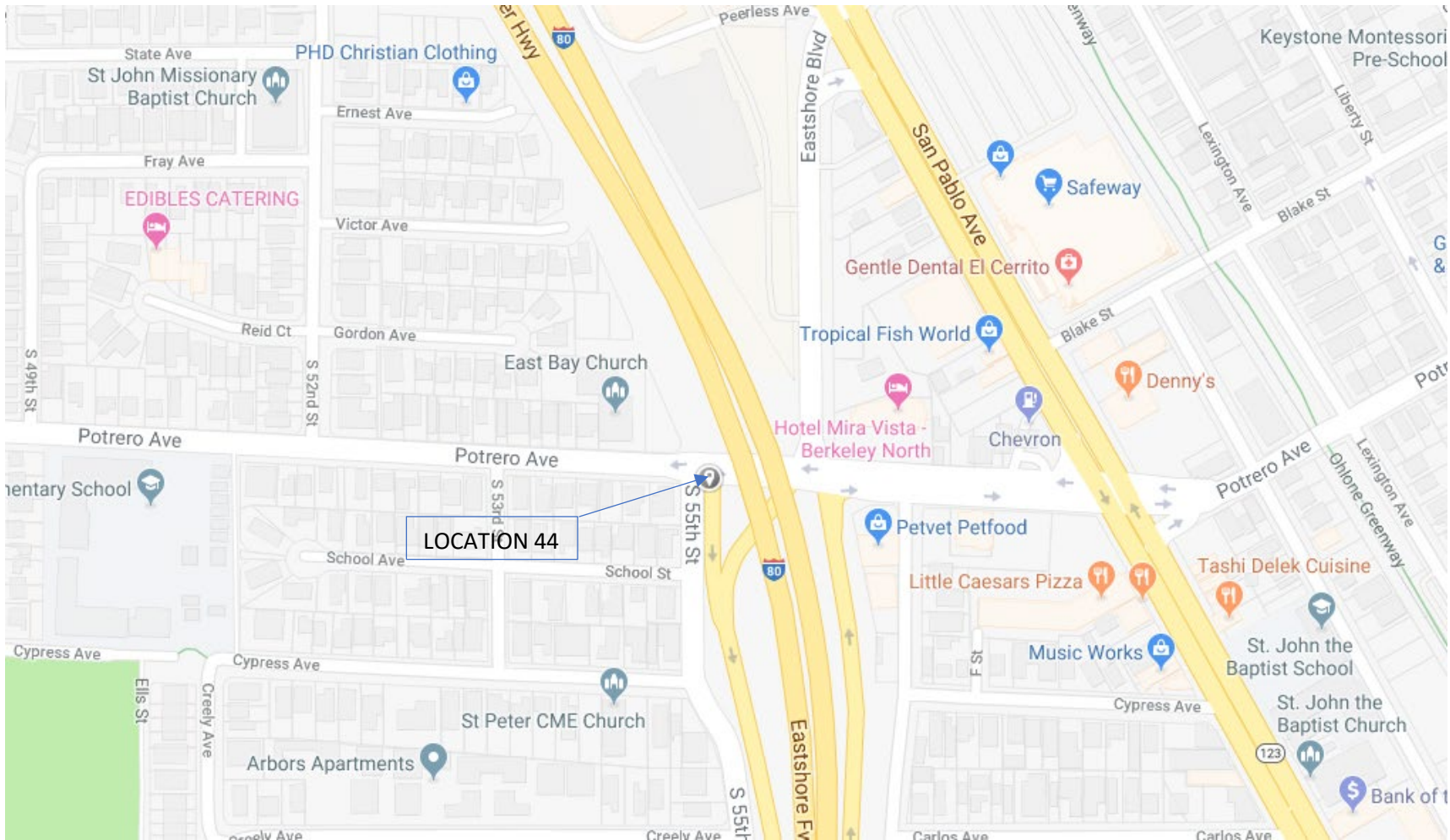
EASTBOUND ON-RAMP FROM SOUTHBOUND PLEASANT HILL IN LAFAYETTE



LOCATION 43

CC 24 PM 7.810

EASTBOUND ON-RAMP FROM SOUTHBOUND PLEASANT HILL IN LAFAYETTE



LOCATION 44

CC 80 PM 1.542

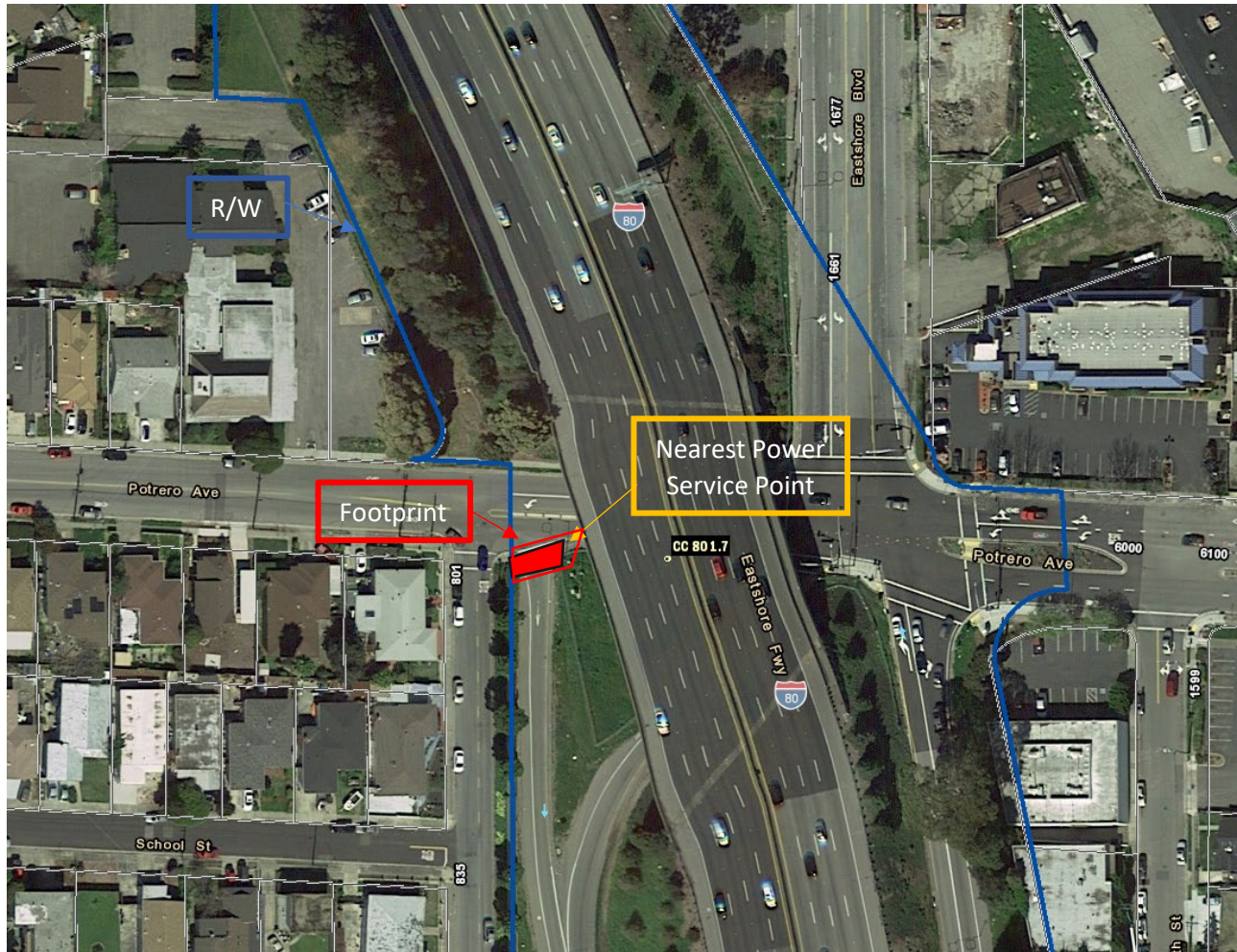
WESTBOUND ON-RAMP FROM EASTBOUND POTRERO AVE IN RICHMOND



LOCATION 44

CC 80 PM 1.542

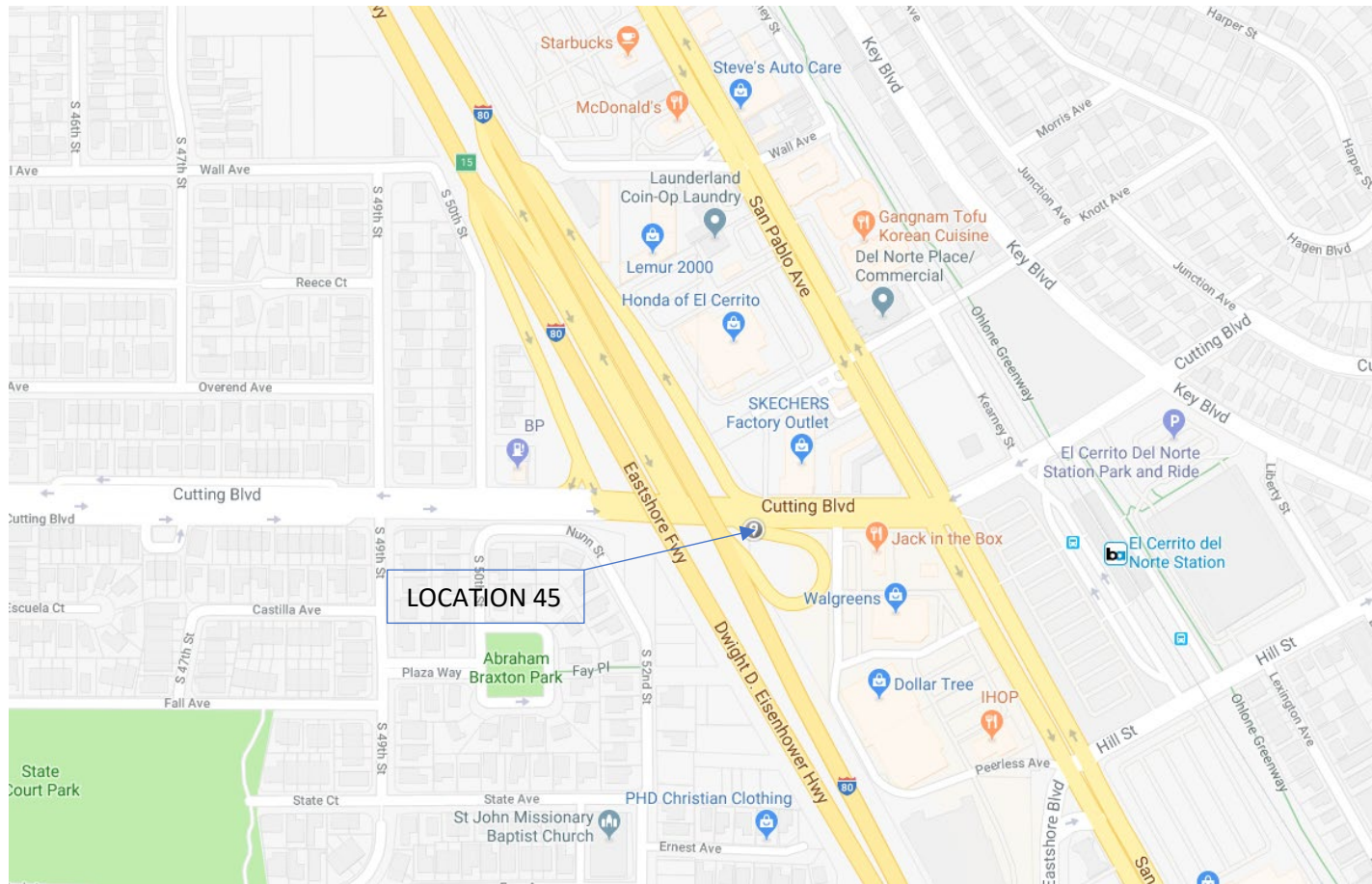
WESTBOUND ON-RAMP FROM EASTBOUND POTRERO AVE IN RICHMOND



LOCATION 44

CC 80 PM 1.542

WESTBOUND ON-RAMP FROM EASTBOUND POTRERO AVE IN RICHMOND



LOCATION 45

CC 80 PM 1.993

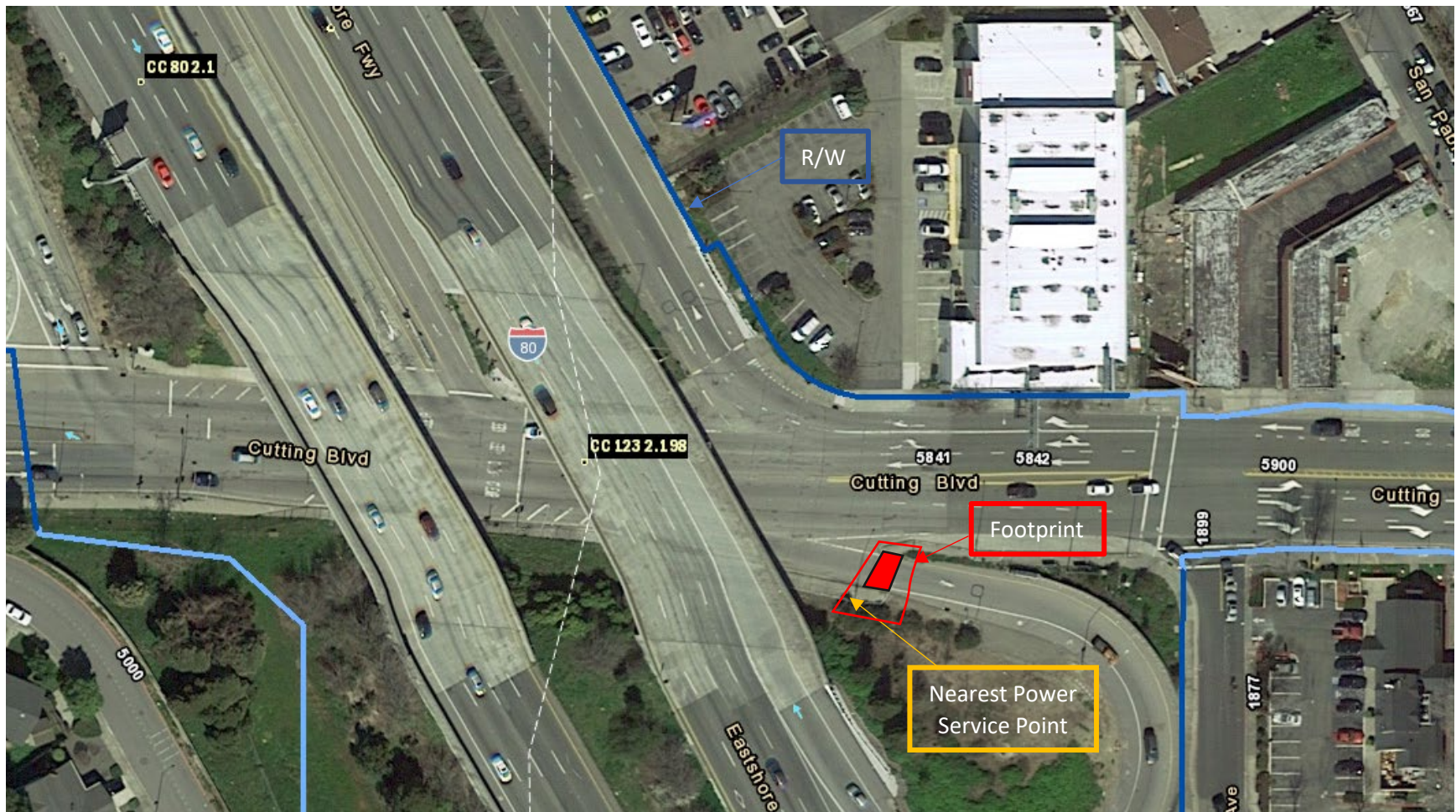
EASTBOUND ON-RAMP FROM EASTBOUND CUTTING BLVD IN RICHMOND



LOCATION 45

CC 80 PM 1.993

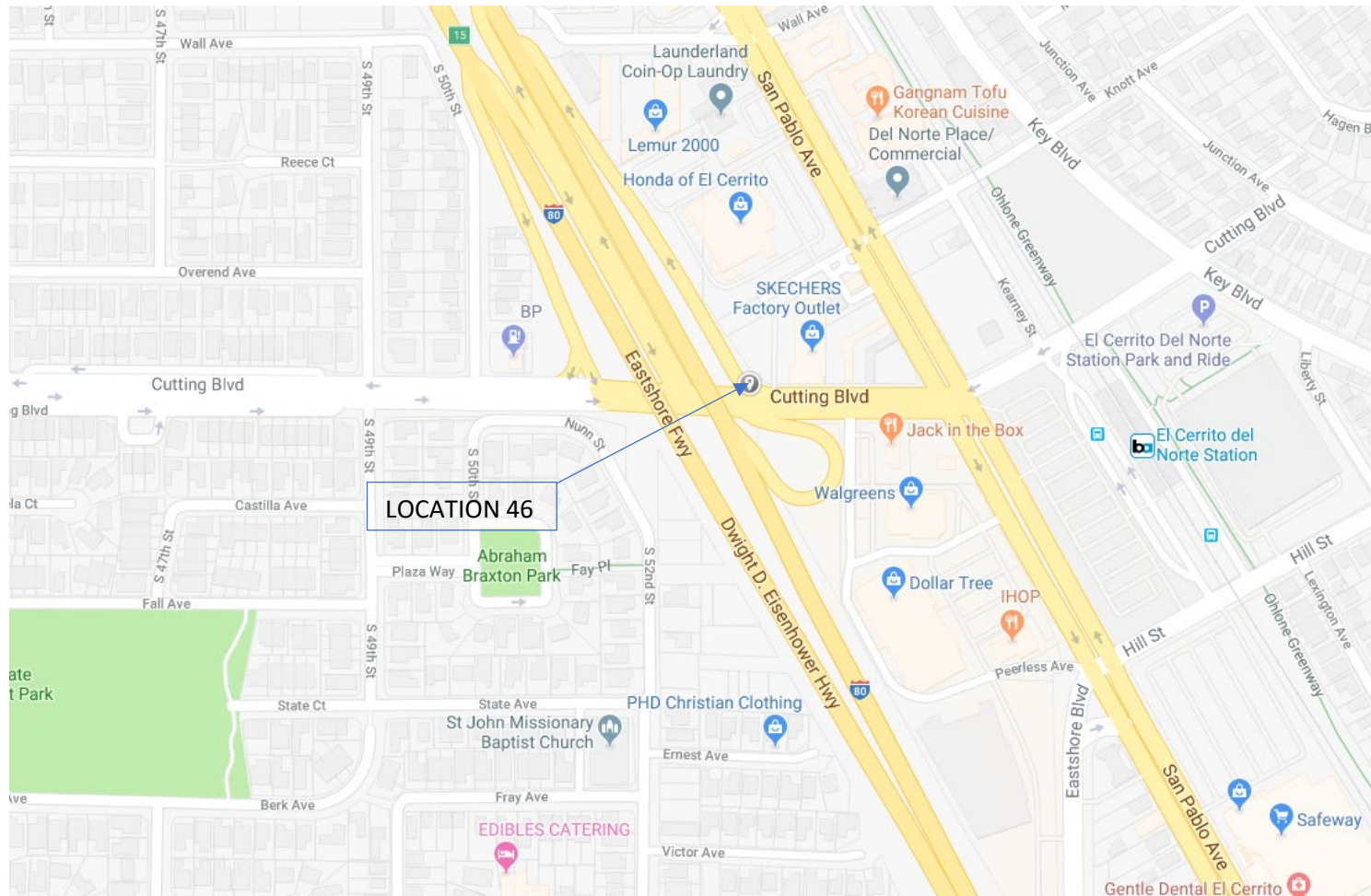
EASTBOUND ON-RAMP FROM EASTBOUND CUTTING BLVD IN RICHMOND



LOCATION 45

CC 80 PM 1.993

EASTBOUND ON-RAMP FROM EASTBOUND CUTTING BLVD IN RICHMOND



LOCATION 46

CC 80 PM 2.140

EASTBOUND ON-RAMP FROM WESTBOUND CUTTING BLVD IN RICHMOND



LOCATION 46

CC 80 PM 2.140

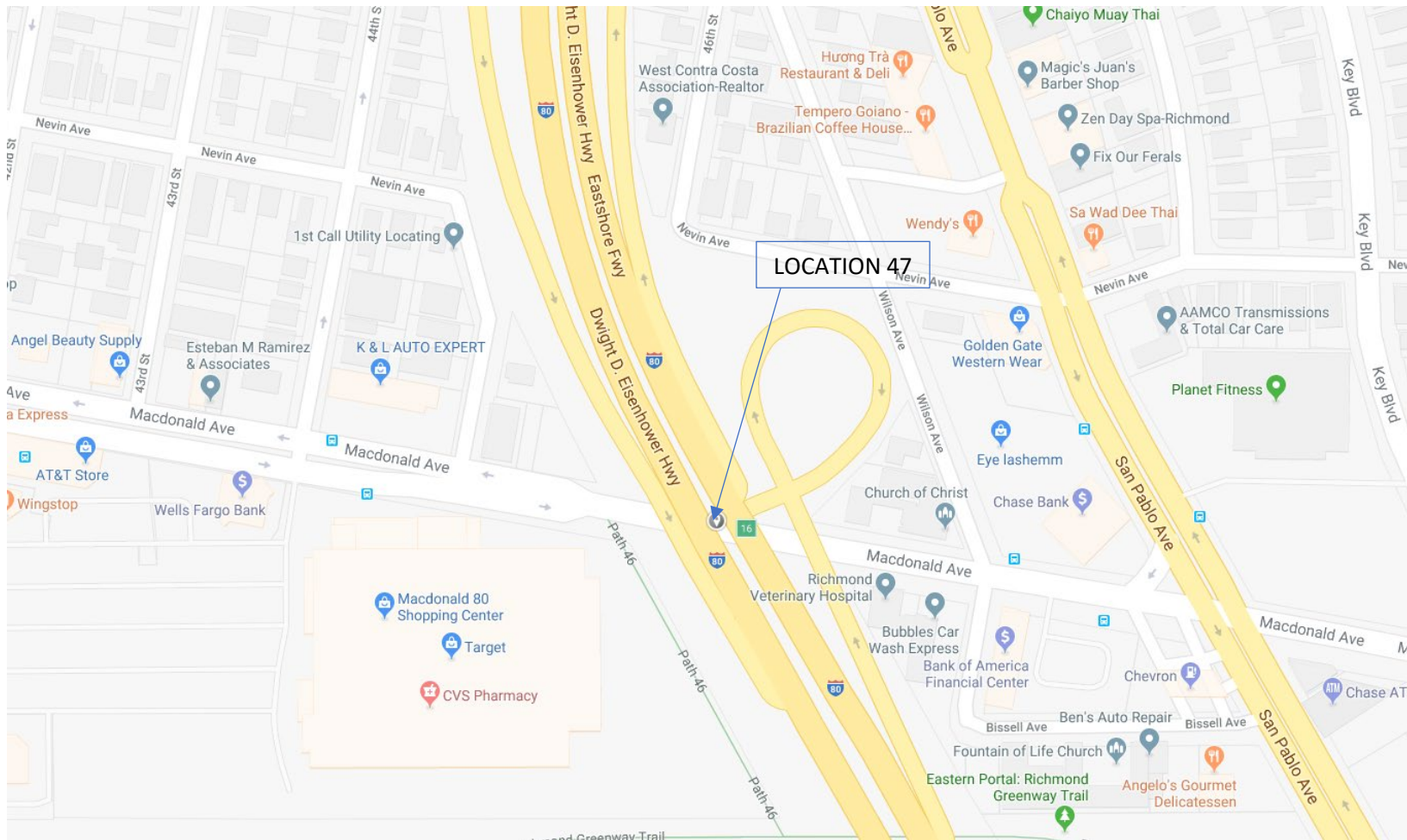
EASTBOUND ON-RAMP FROM WESTBOUND CUTTING BLVD IN RICHMOND



LOCATION 46

CC 80 PM 2.140

EASTBOUND ON-RAMP FROM WESTBOUND CUTTING BLVD IN RICHMOND



LOCATION 47

CC 80 PM 2.558

EASTBOUND OFF-RAMP TO WESTBOUND MACDONALD AVE IN RICHMOND



LOCATION 47

CC 80 PM 2.558

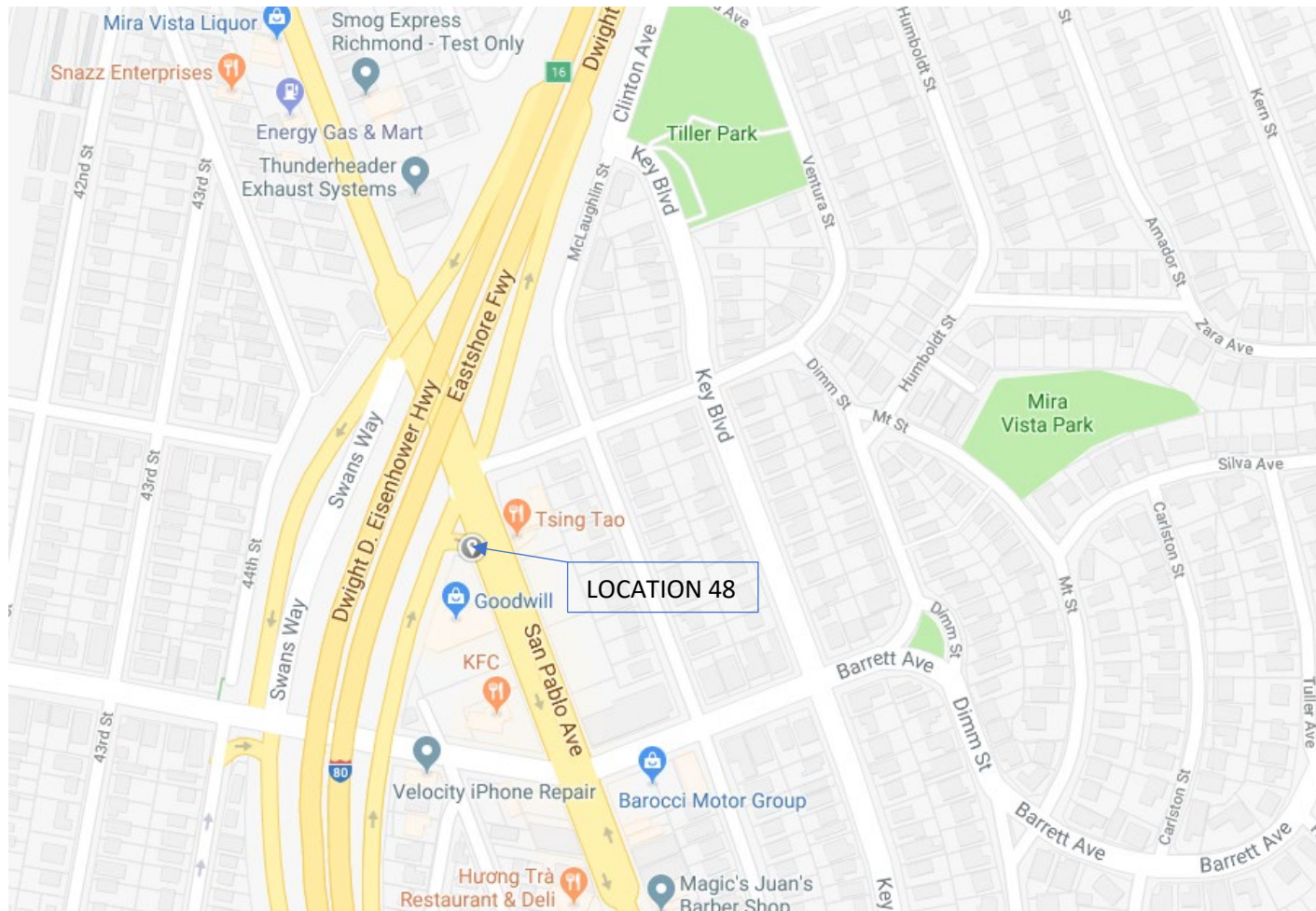
EASTBOUND OFF-RAMP TO WESTBOUND MACDONALD AVE IN RICHMOND



LOCATION 47

CC 80 PM 2.558

EASTBOUND OFF-RAMP TO WESTBOUND MACDONALD AVE IN RICHMOND



LOCATION 48

CC 80 PM 2.752

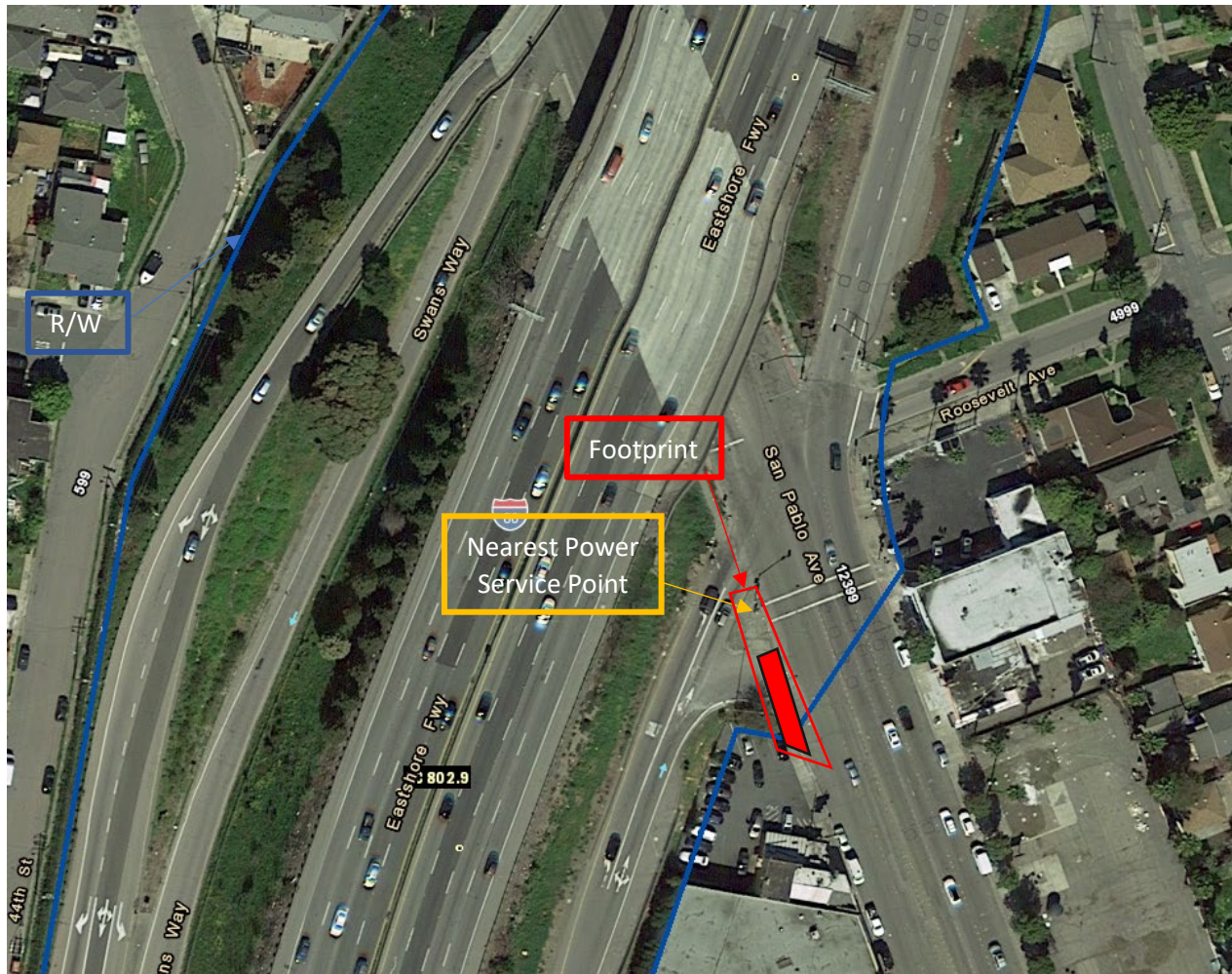
EASTBOUND OFF-RAMP TO SAN PABLO AVE IN RICHMOND



LOCATION 48

CC 80 PM 2.752

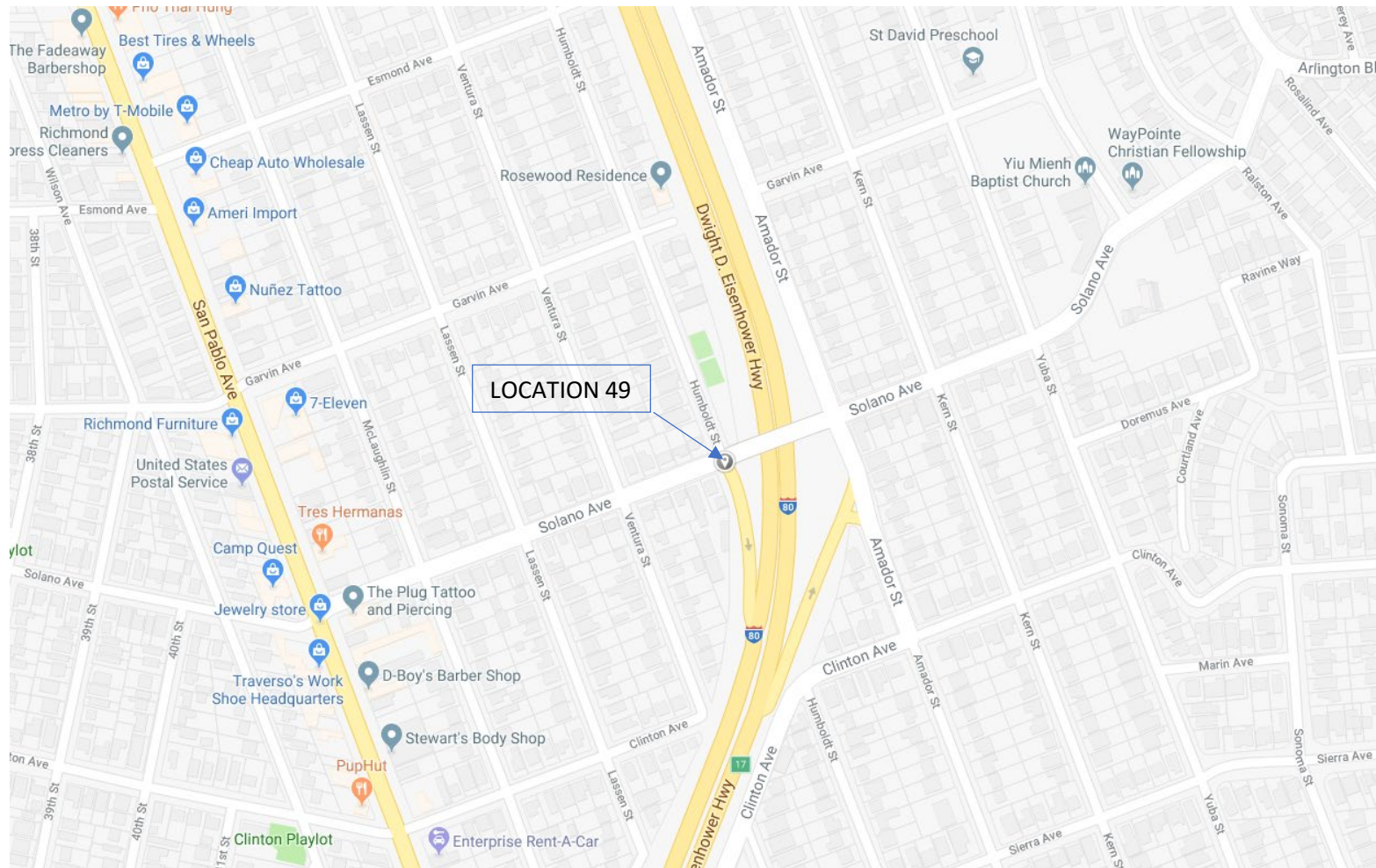
EASTBOUND OFF-RAMP TO SAN PABLO AVE IN RICHMOND



LOCATION 48

CC 80 PM 2.752

EASTBOUND OFF-RAMP TO SAN PABLO AVE IN RICHMOND



LOCATION 49

CC 80 PM 3.331

WESTBOUND ON-RAMP FROM SOLANO AVE IN RICHMOND



LOCATION 49

CC 80 PM 3.331

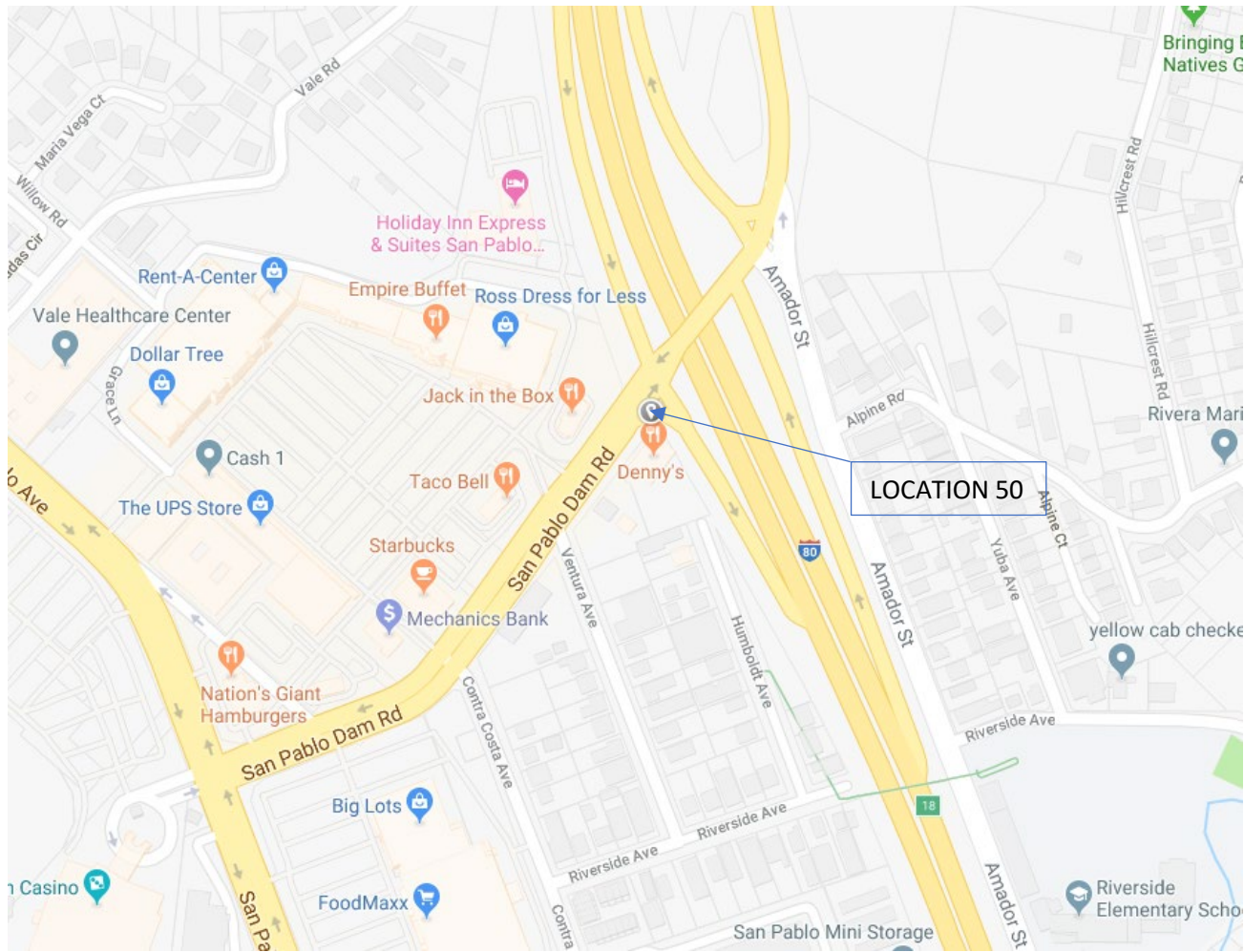
WESTBOUND ON-RAMP FROM SOLANO AVE IN RICHMOND



LOCATION 49

CC 80 PM 3.331

WESTBOUND ON-RAMP FROM SOLANO AVE IN RICHMOND



LOCATION 50

CC 80 PM 4.224

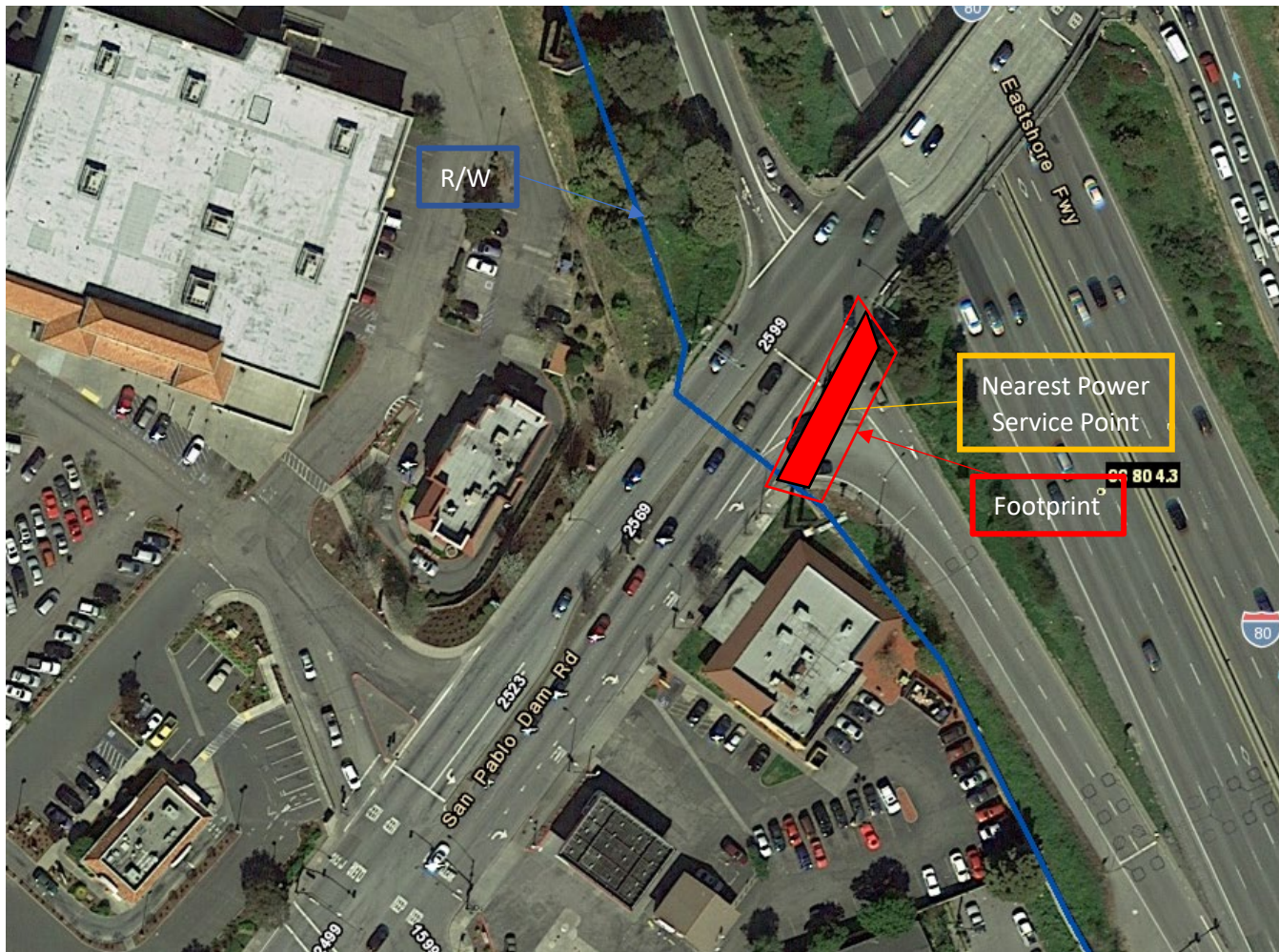
WESTBOUND ON-RAMP FROM SAN PABLO DAM RD IN SAN PABLO



LOCATION 50

CC 80 PM 4.224

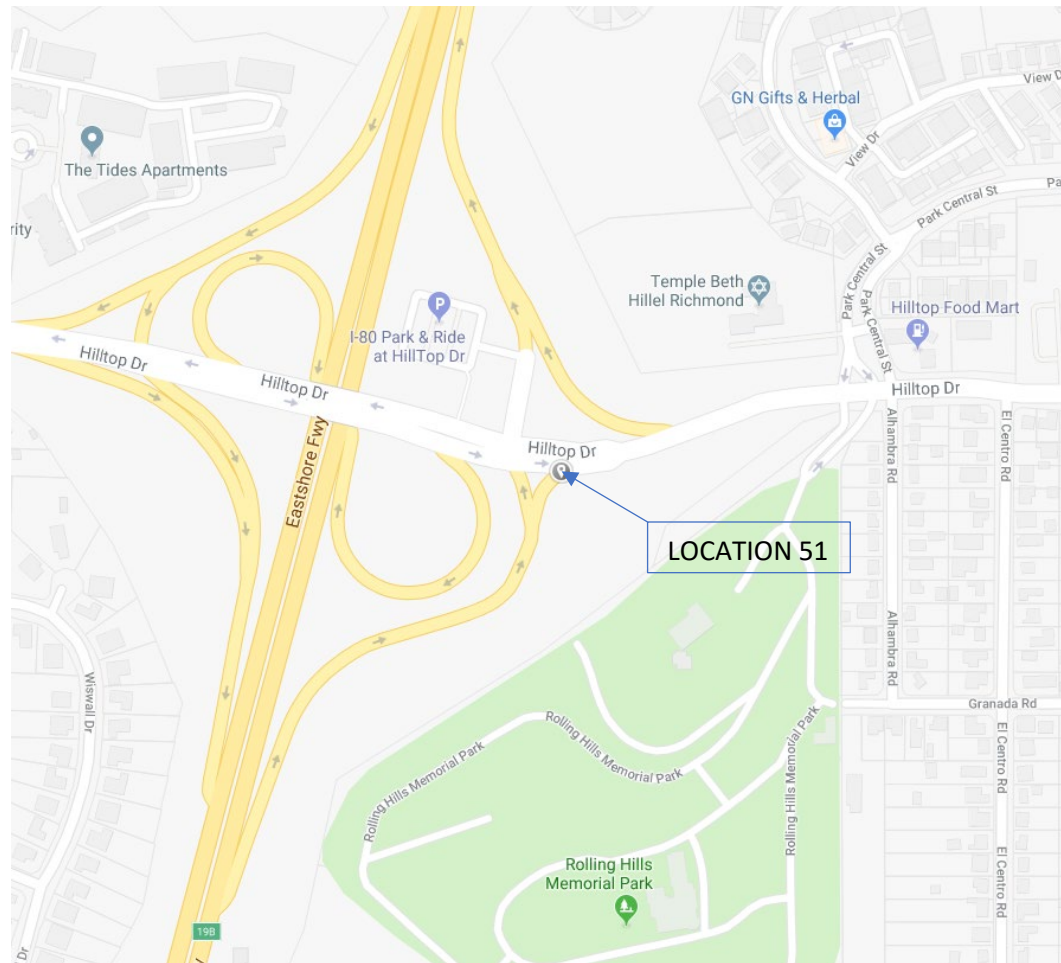
WESTBOUND ON-RAMP FROM SAN PABLO DAM RD IN SAN PABLO



LOCATION 50

CC 80 PM 4.224

WESTBOUND ON-RAMP FROM SAN PABLO DAM RD IN SAN PABLO



LOCATION 51

CC 80 PM 5.768

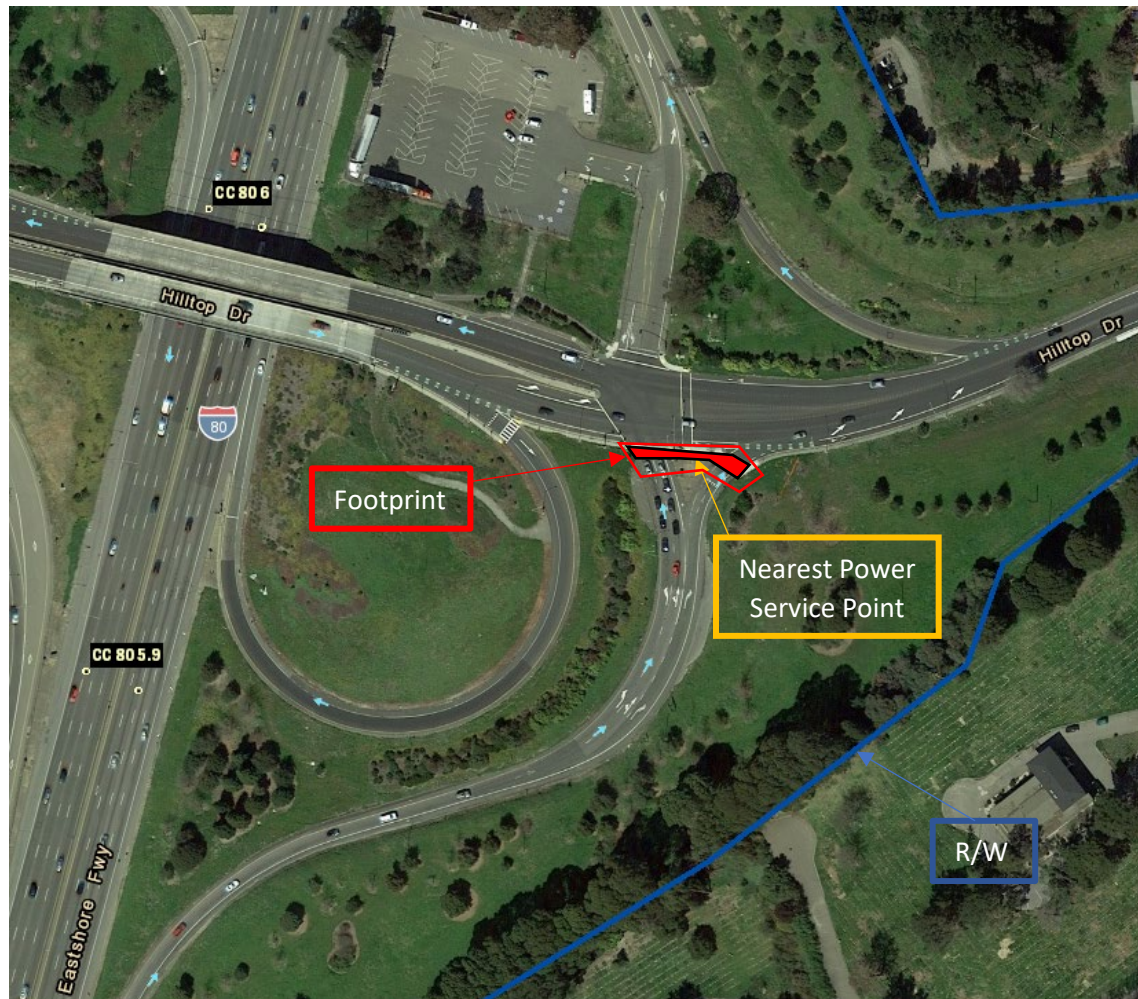
EASTBOUND OFF-RAMP TO EASTBOUND HILLTOP DR IN RICHMOND



LOCATION 51

CC 80 PM 5.768

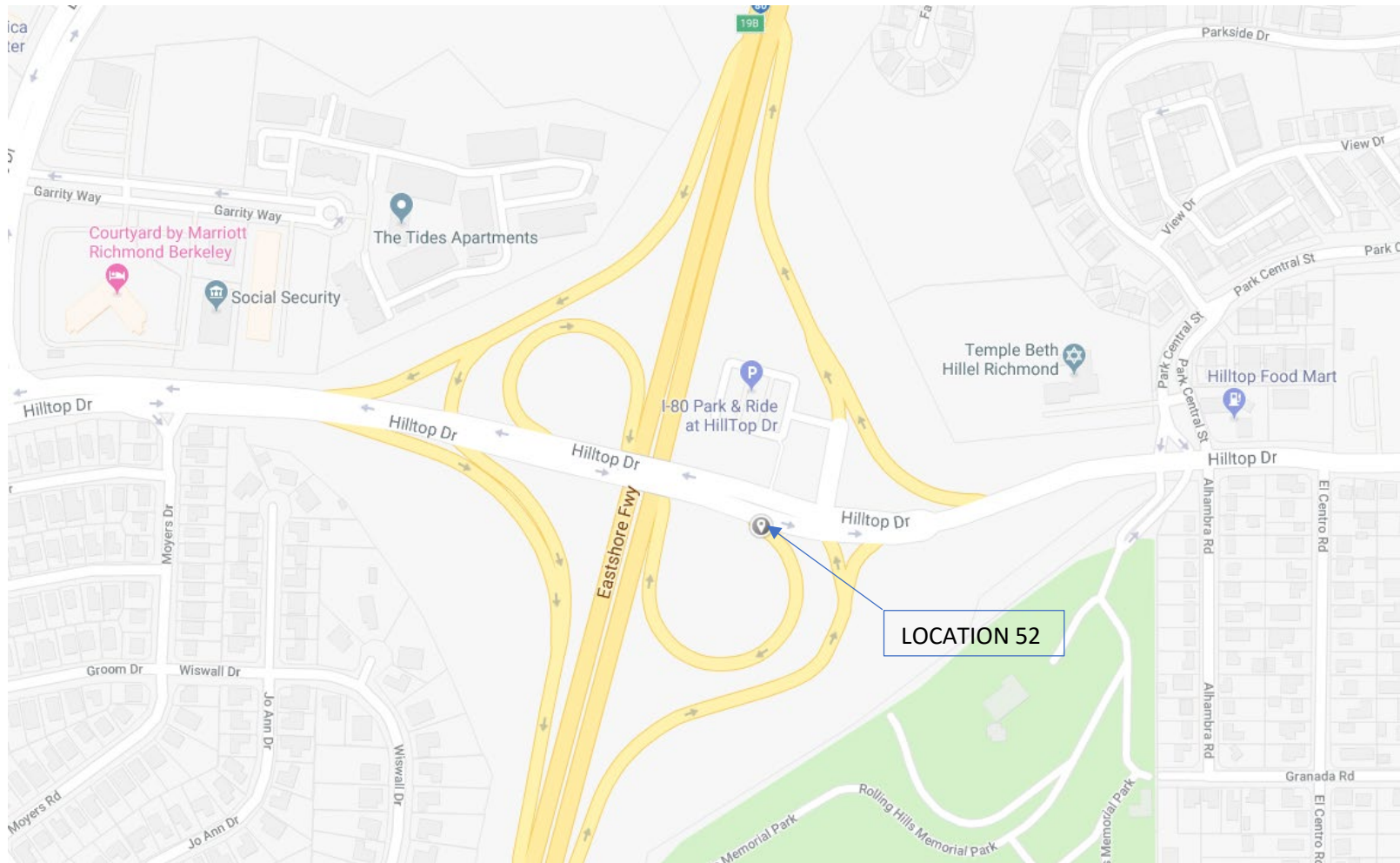
EASTBOUND OFF-RAMP TO EASTBOUND HILLTOP DR IN RICHMOND



LOCATION 51

CC 80 PM 5.768

EASTBOUND OFF-RAMP TO EASTBOUND HILLTOP DR IN RICHMOND



LOCATION 52

CC 80 PM 5.95

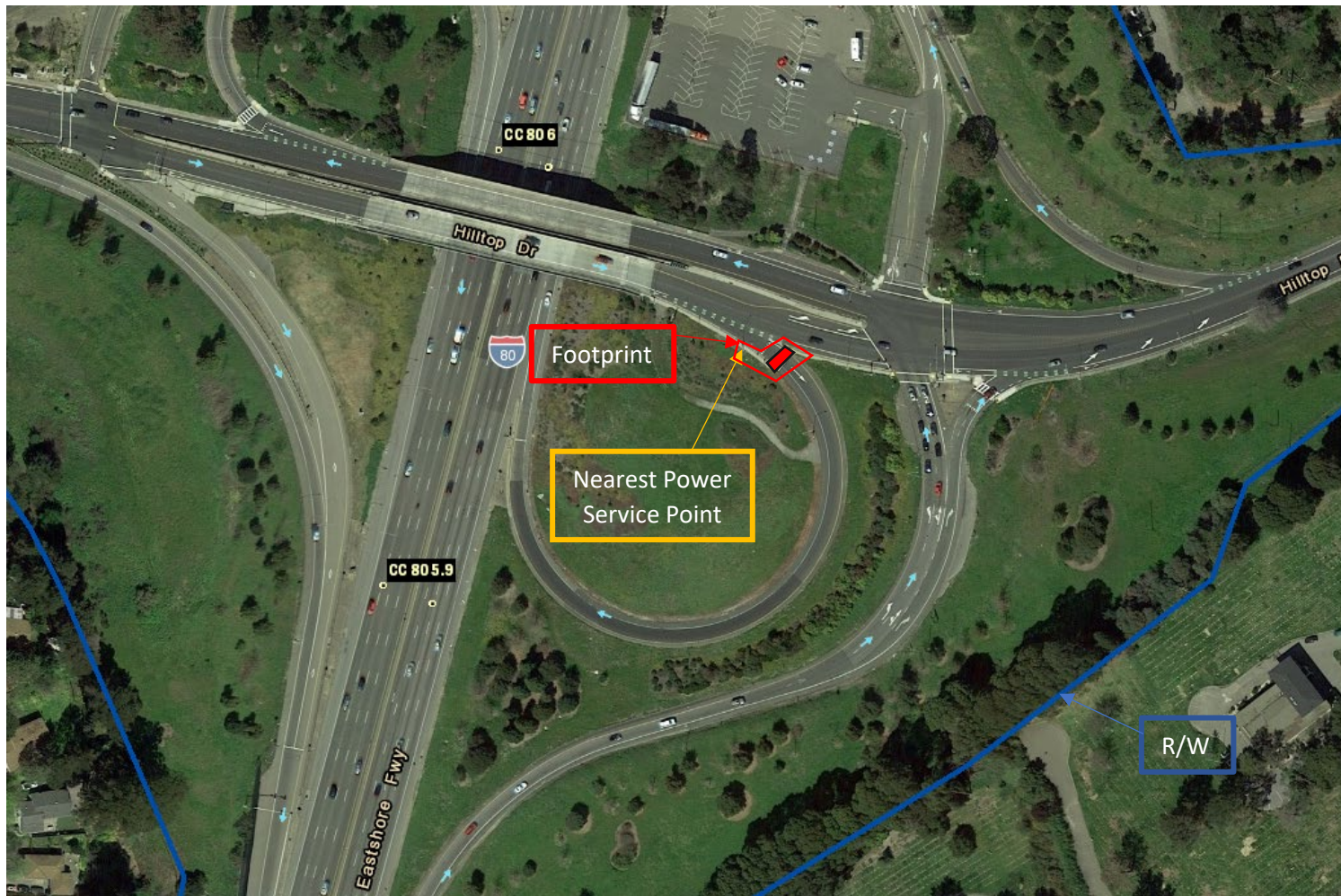
EASTBOUND ON-RAMP FROM EASTBOUND HILLTOP DR IN RICHMOND



LOCATION 52

CC 80 PM 5.95

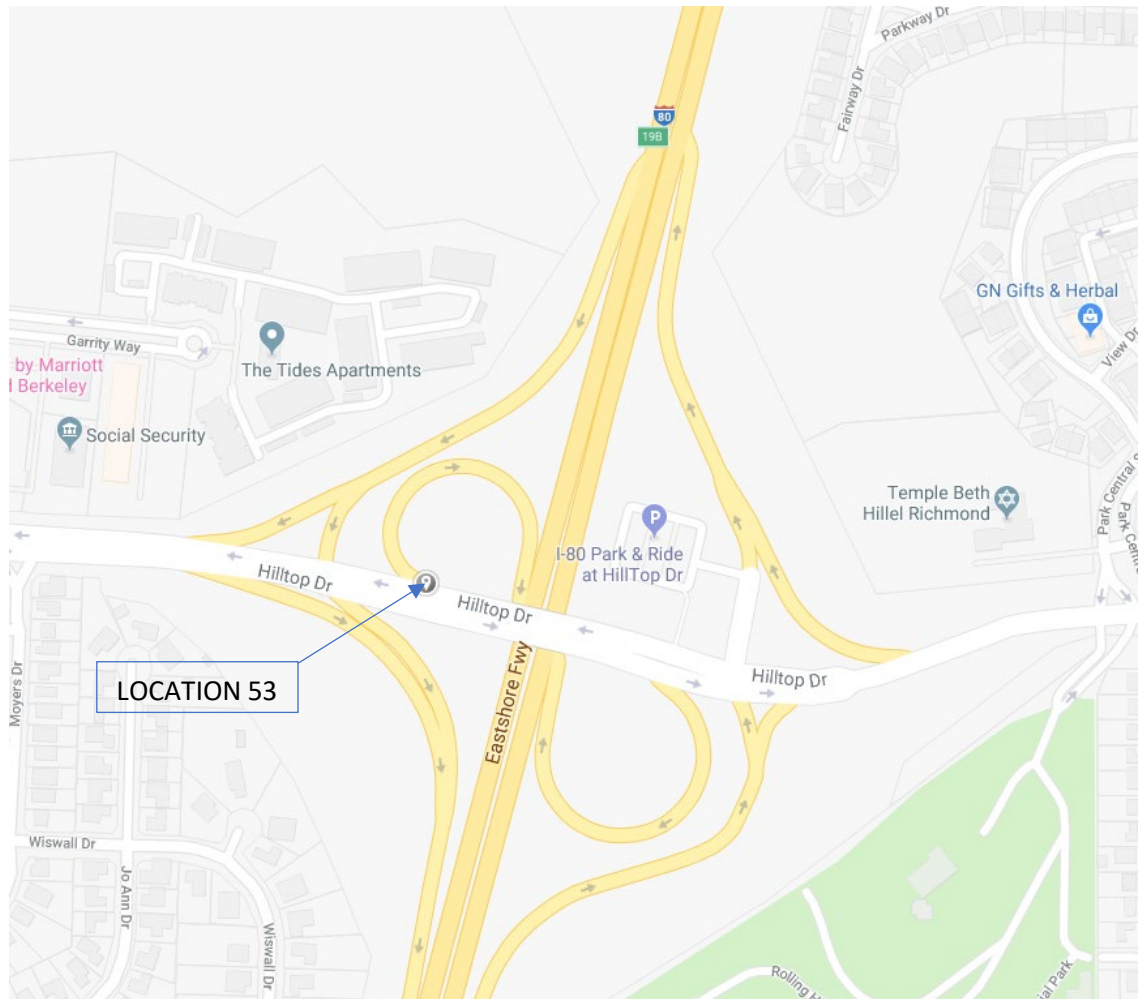
EASTBOUND ON-RAMP FROM EASTBOUND HILLTOP DR IN RICHMOND



LOCATION 52

CC 80 PM 5.95

EASTBOUND ON-RAMP FROM EASTBOUND HILLTOP DR IN RICHMOND



LOCATION 53

CC 80 PM 6.022

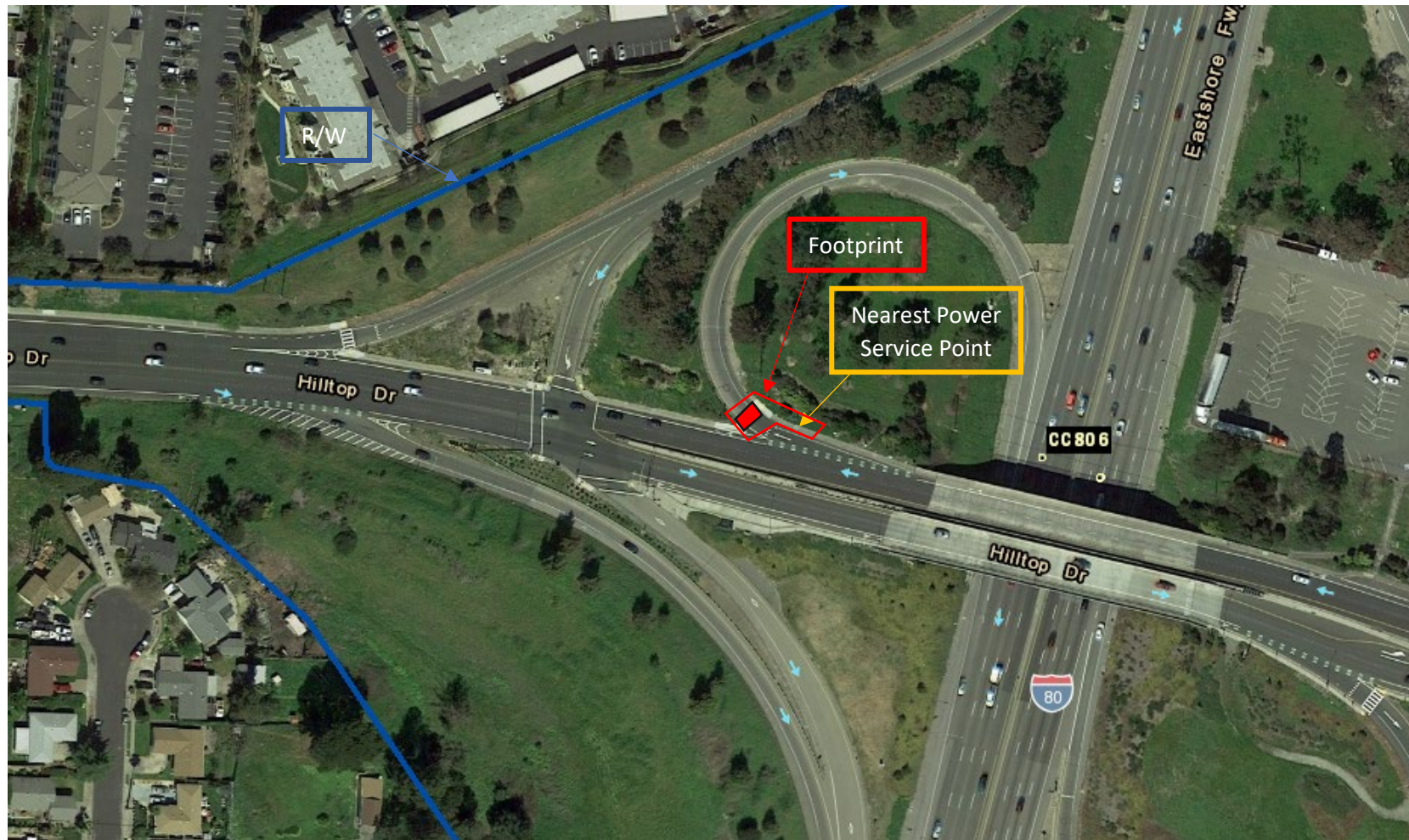
WESTBOUND ON-RAMP FROM WESTBOUND HILLTOP DR IN RICHMOND



LOCATION 53

CC 80 PM 6.022

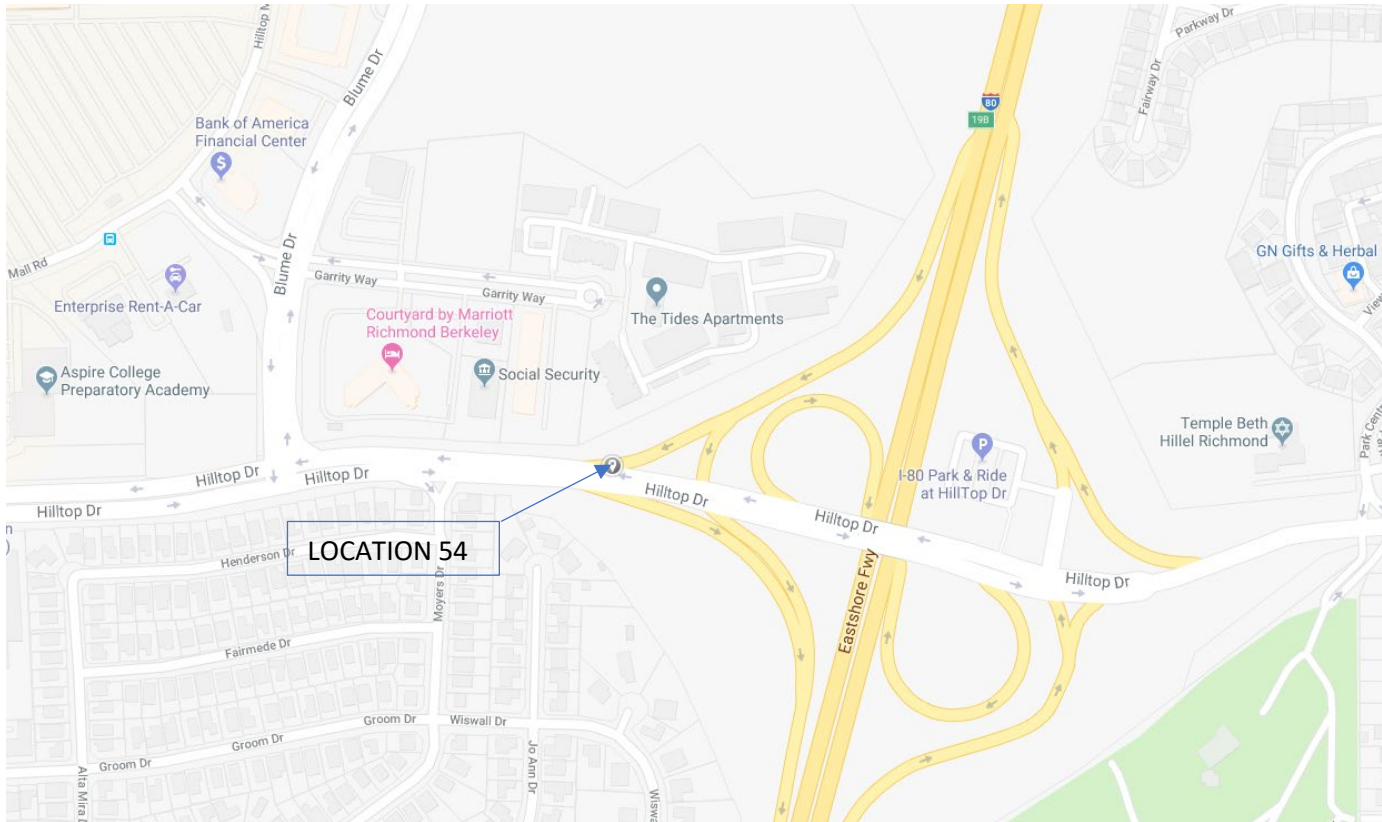
WESTBOUND ON-RAMP FROM WESTBOUND HILLTOP DR IN RICHMOND



LOCATION 53

CC 80 PM 6.022

WESTBOUND ON-RAMP FROM WESTBOUND HILLTOP DR IN RICHMOND



LOCATION 54

CC 80 PM 6.143

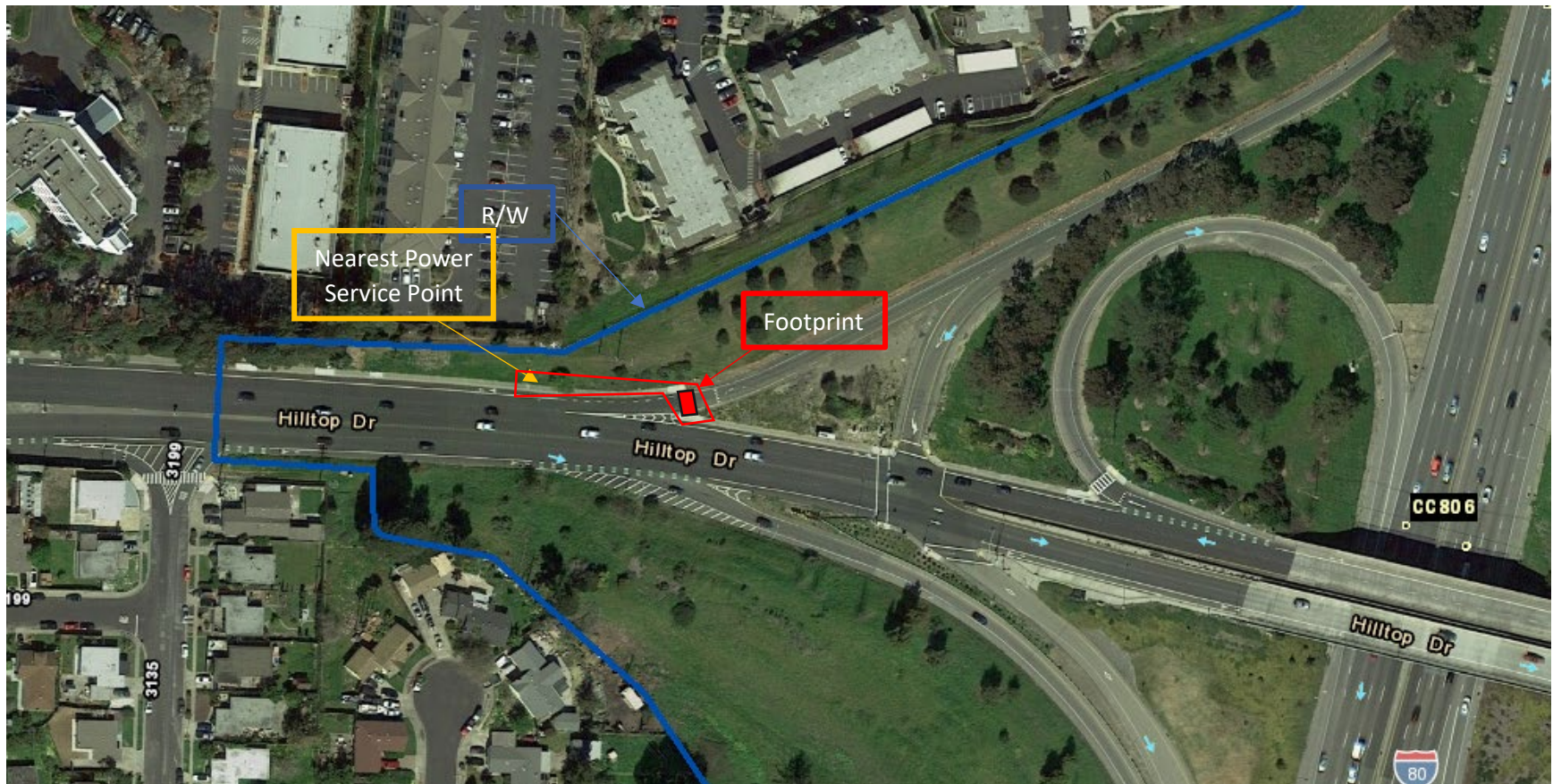
WESTBOUND OFF-RAMP TO WESTBOUND HILLTOP DR IN RICHMOND



LOCATION 54

CC 80 PM 6.143

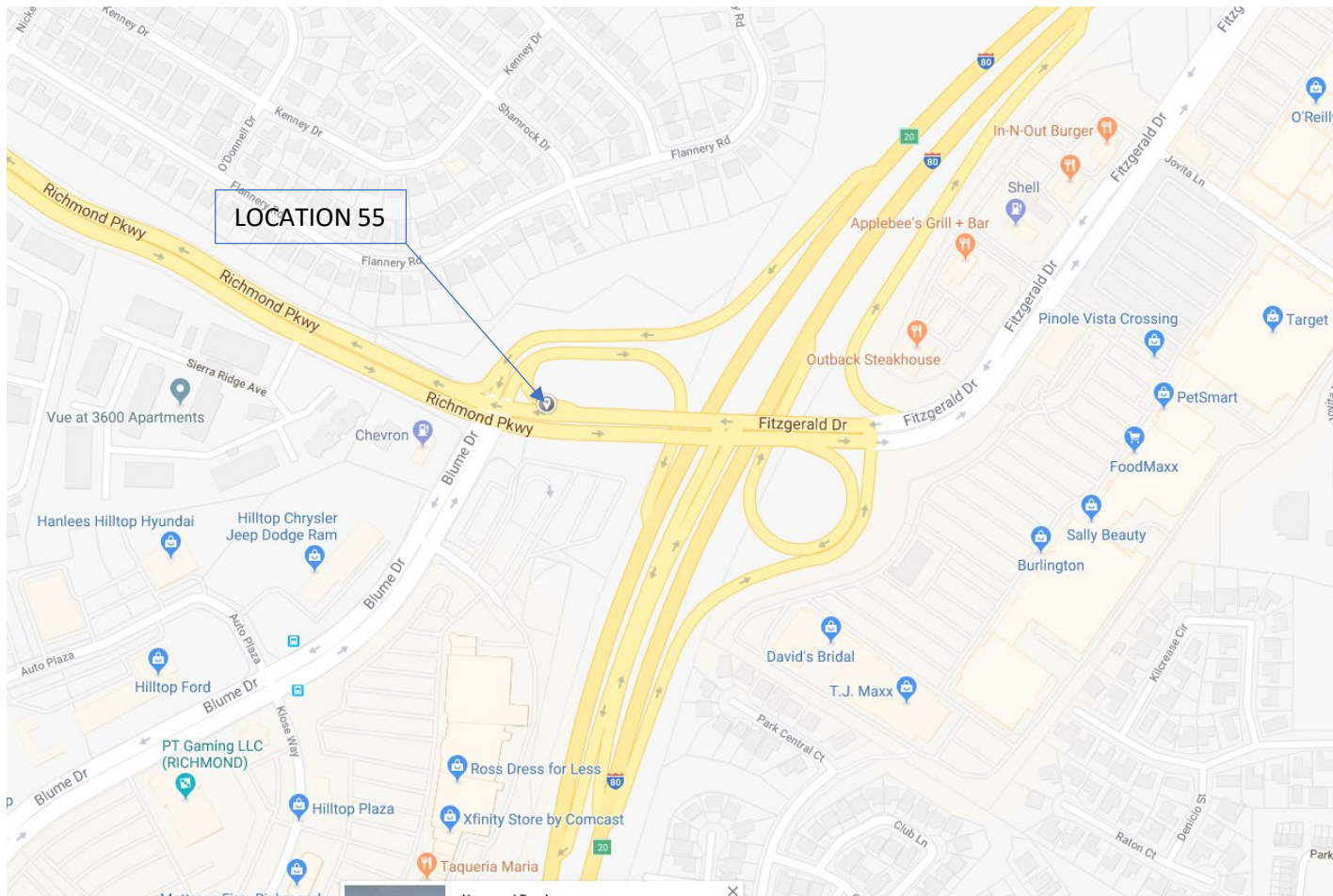
WESTBOUND OFF-RAMP TO WESTBOUND HILLTOP DR IN RICHMOND



LOCATION 54

CC 80 PM 6.143

WESTBOUND OFF-RAMP TO WESTBOUND HILLTOP DR IN RICHMOND



LOCATION 55

CC 80 PM 6.69

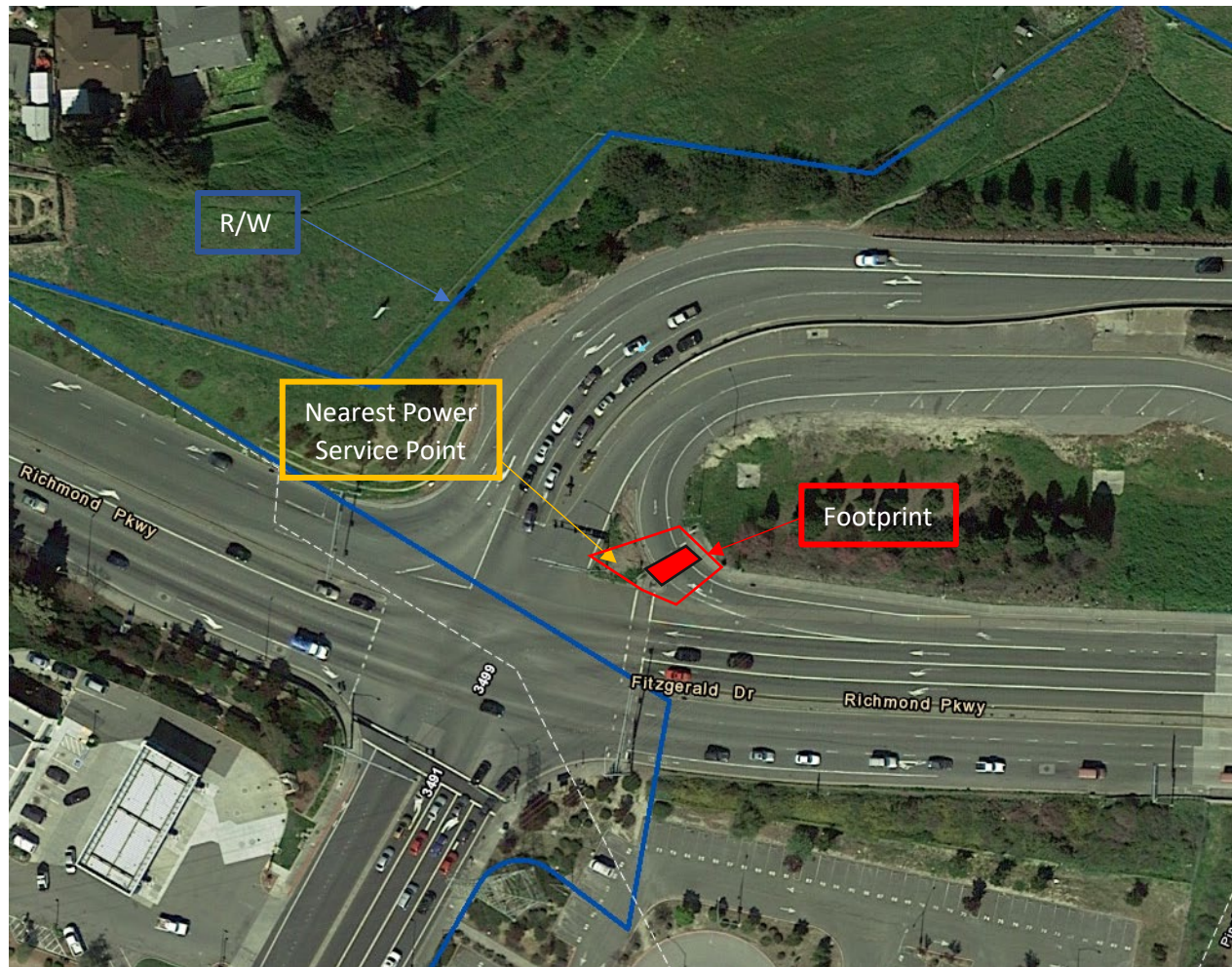
WESTBOUND ON-RAMP FROM RICHMOND PKWY IN PINOLE



LOCATION 55

CC 80 PM 6.69

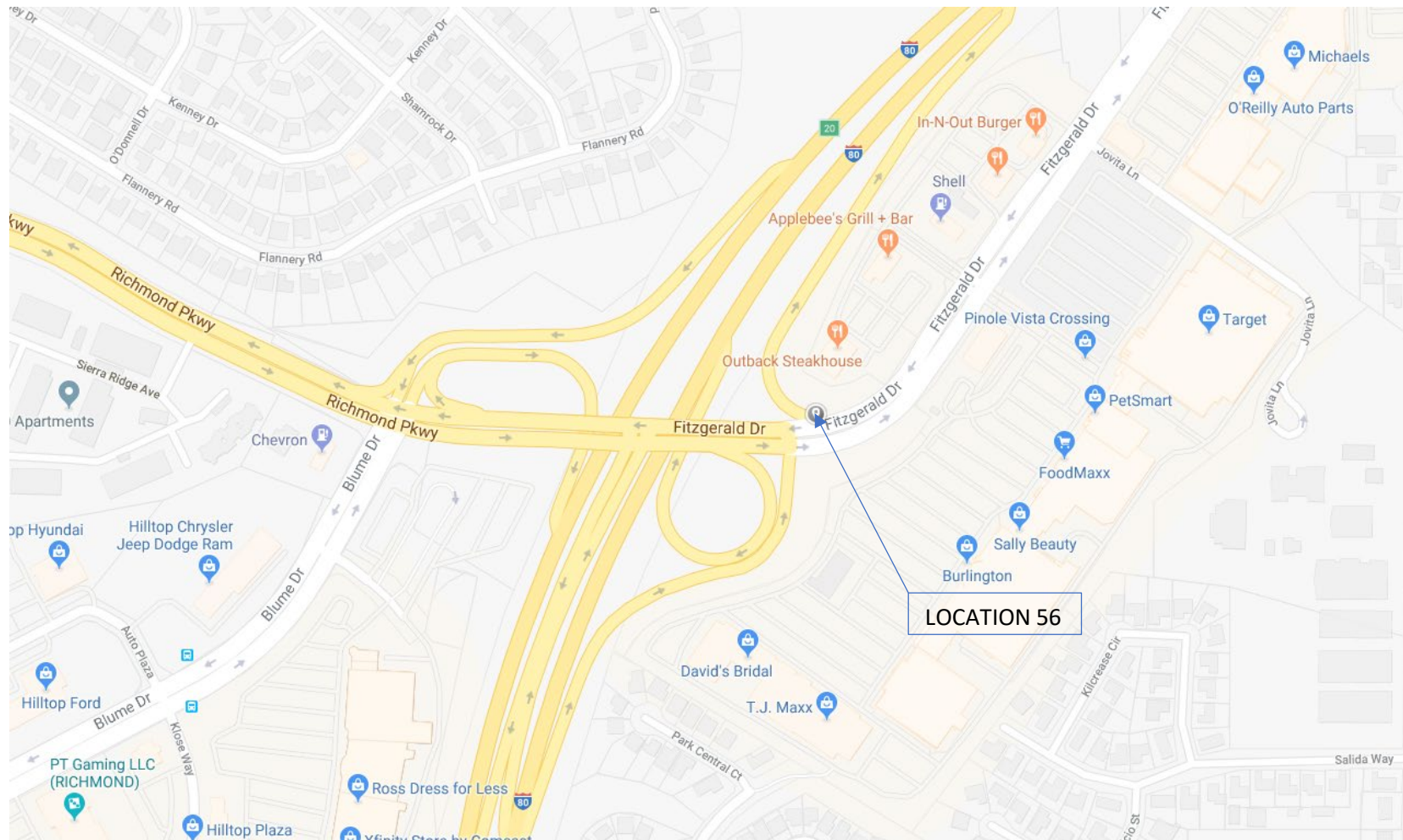
WESTBOUND ON-RAMP FROM RICHMOND PKWY IN PINOLE



LOCATION 55

CC 80 PM 6.69

WESTBOUND ON-RAMP FROM RICHMOND PKWY IN PINOLE



LOCATION 56

CC 80 PM 6.975

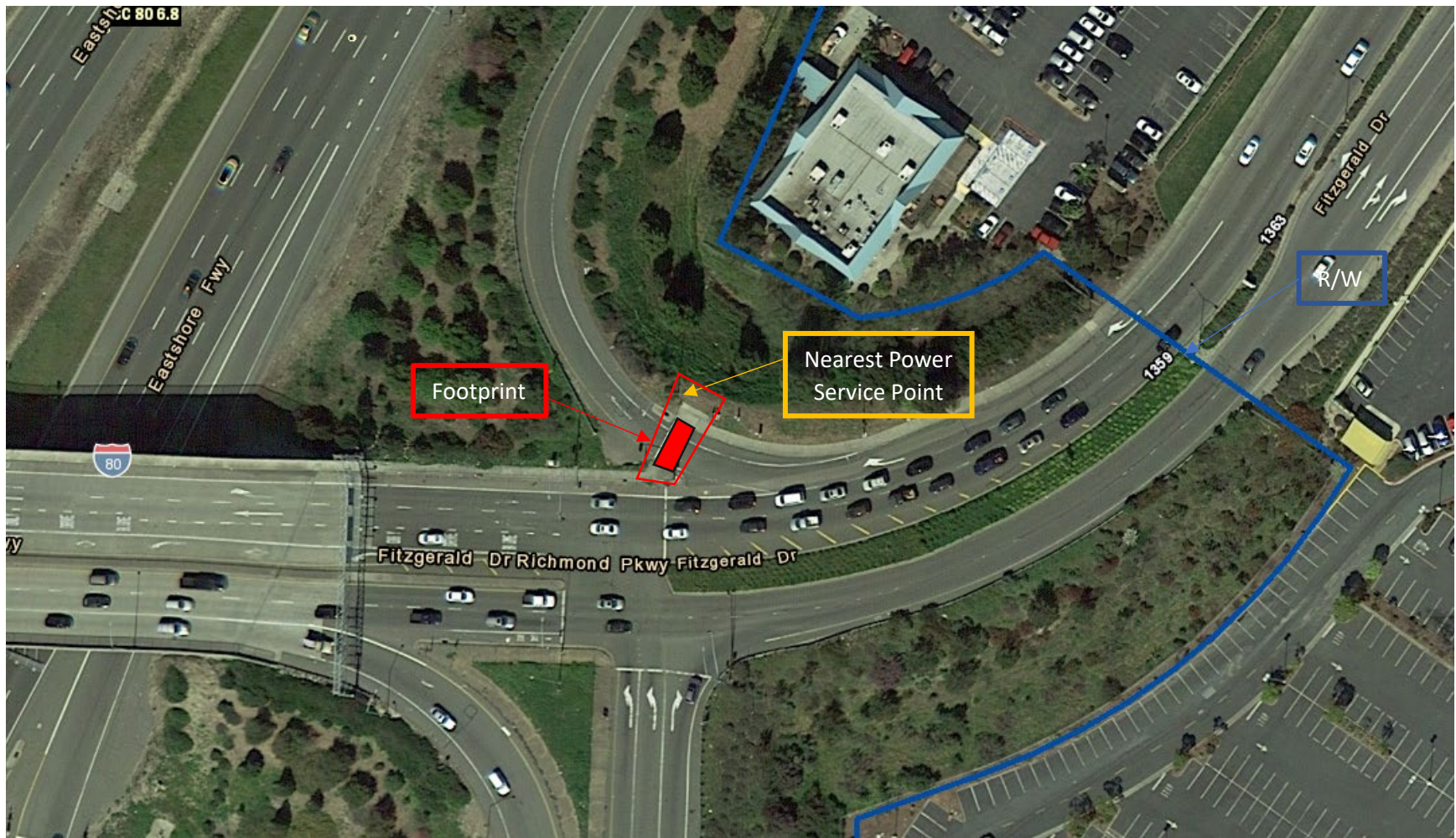
EASTBOUND ON-RAMP FROM WESTBOUND RICHMOND PKWY IN PINOLE



LOCATION 56

CC 80 PM 6.975

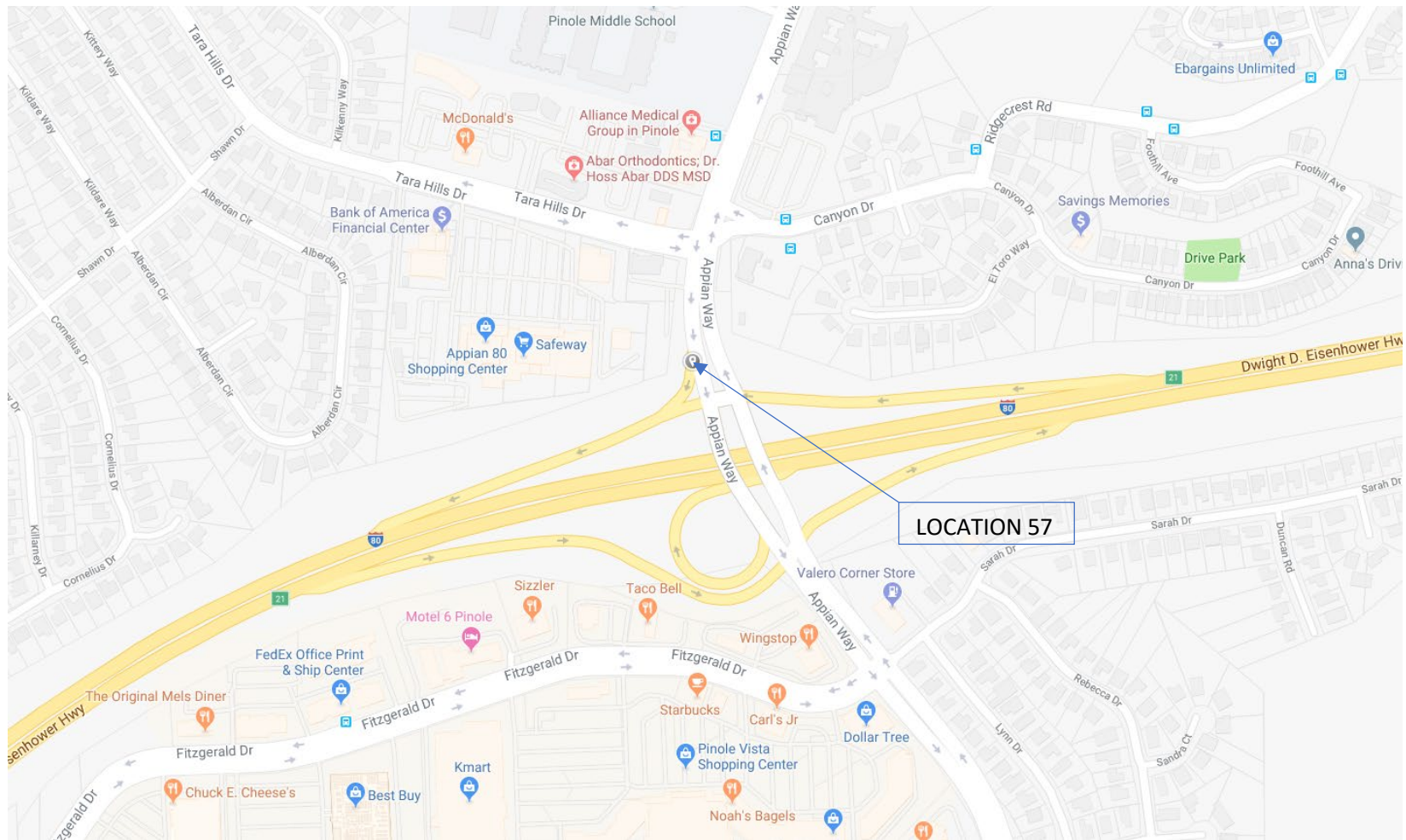
EASTBOUND ON-RAMP FROM WESTBOUND RICHMOND PKWY IN PINOLE



LOCATION 56

CC 80 PM 6.975

EASTBOUND ON-RAMP FROM WESTBOUND RICHMOND PKWY IN PINOLE



LOCATION 57

CC 80 PM 7.453

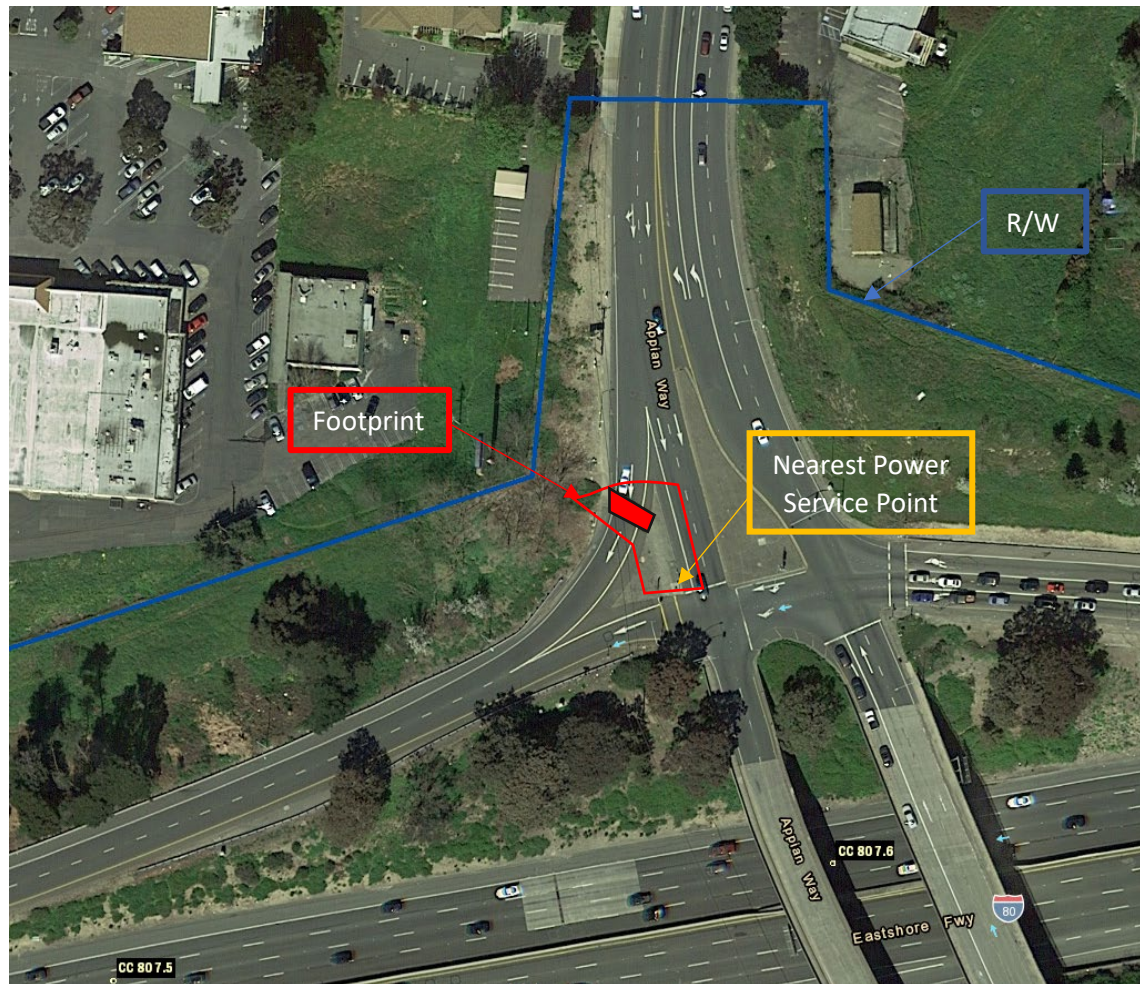
WESTBOUND ON-RAMP FROM APPIAN WY IN PINOLE



LOCATION 57

CC 80 PM 7.453

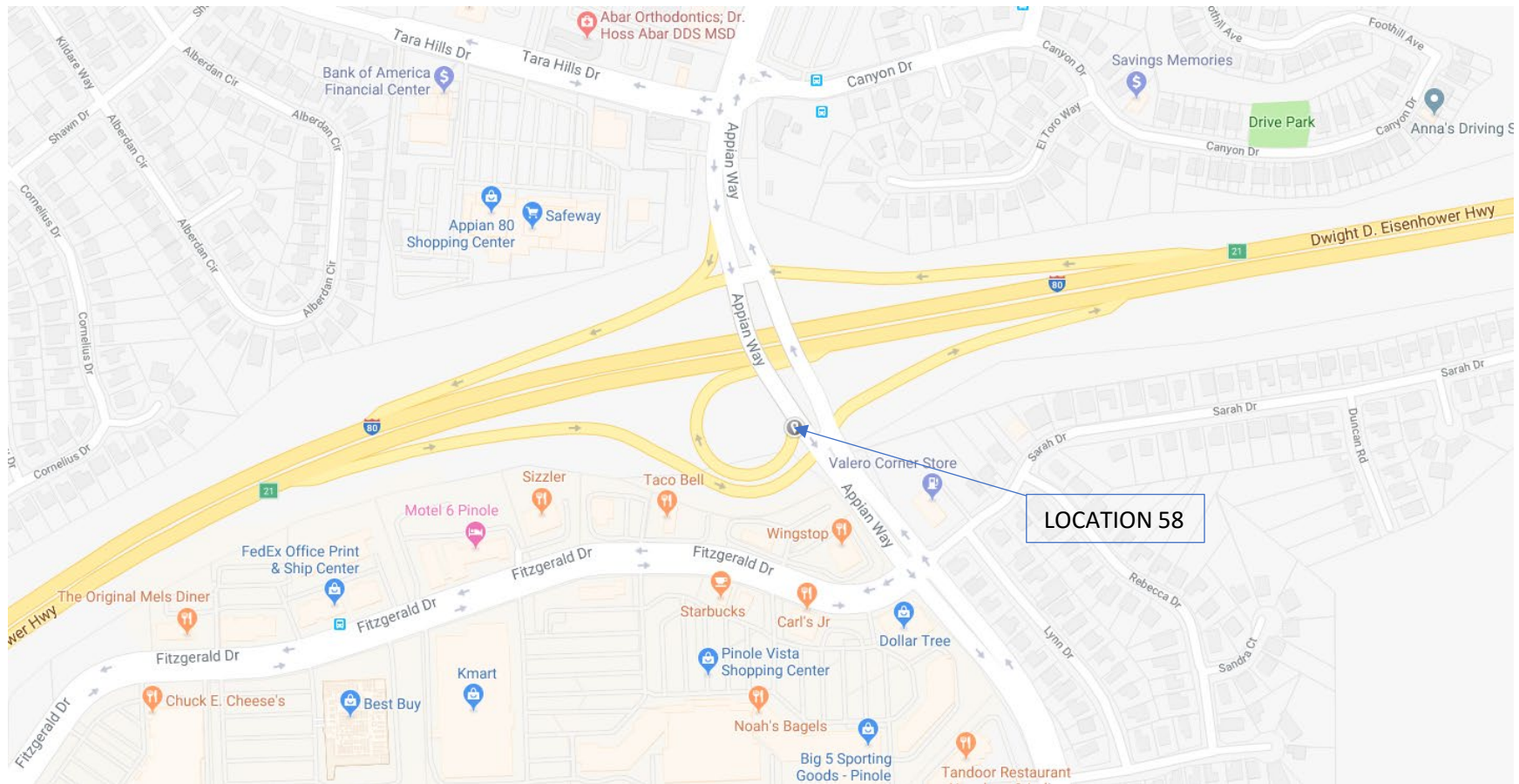
WESTBOUND ON-RAMP FROM APPIAN WY IN PINOLE



LOCATION 57

CC 80 PM 7.453

WESTBOUND ON-RAMP FROM APPIAN WY IN PINOLE



LOCATION 58

CC 80 PM 7.574

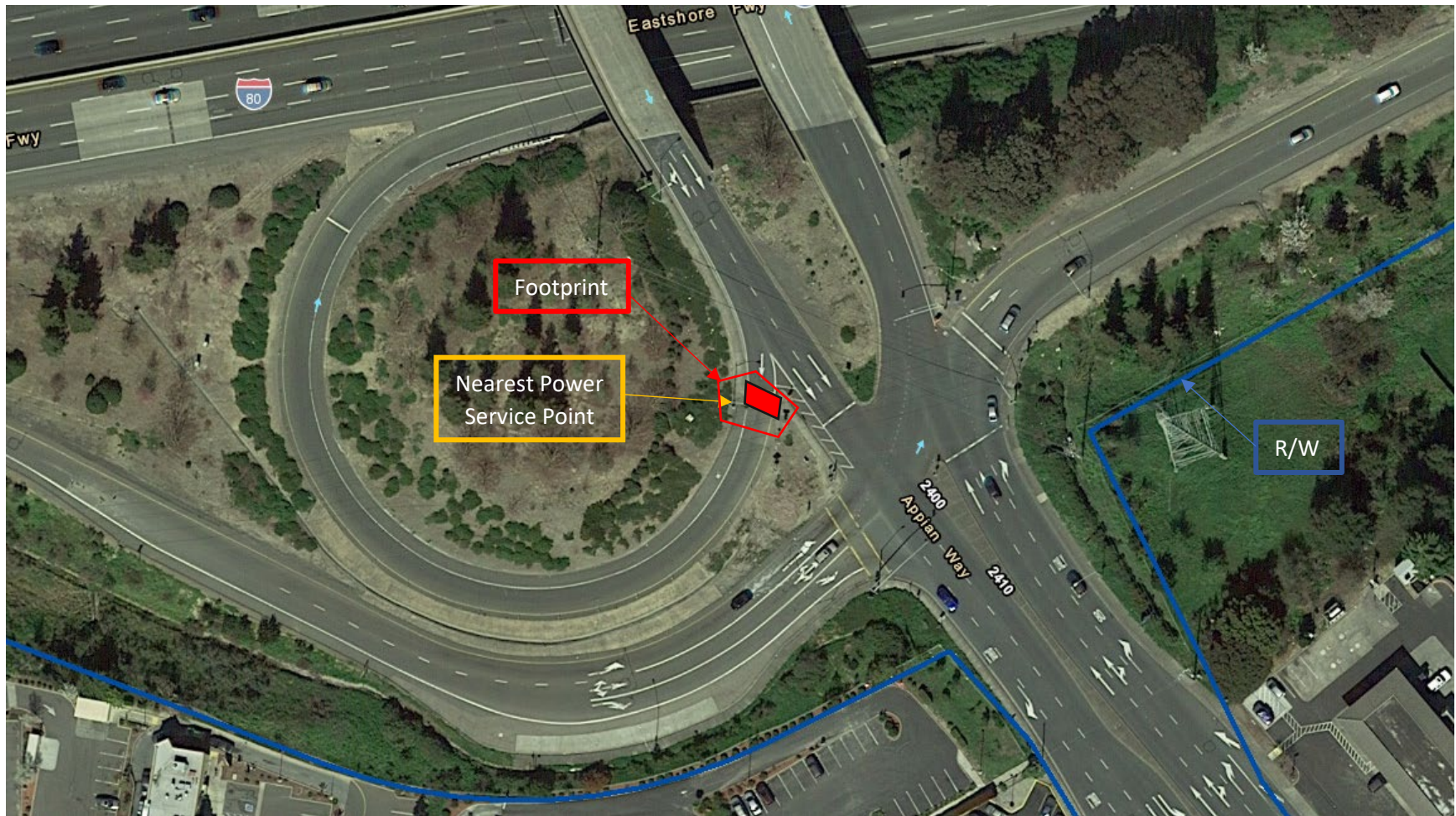
EASTBOUND ON-RAMP FROM SOUTHBOUND APPIAN WY IN PINOLE



LOCATION 58

CC 80 PM 7.574

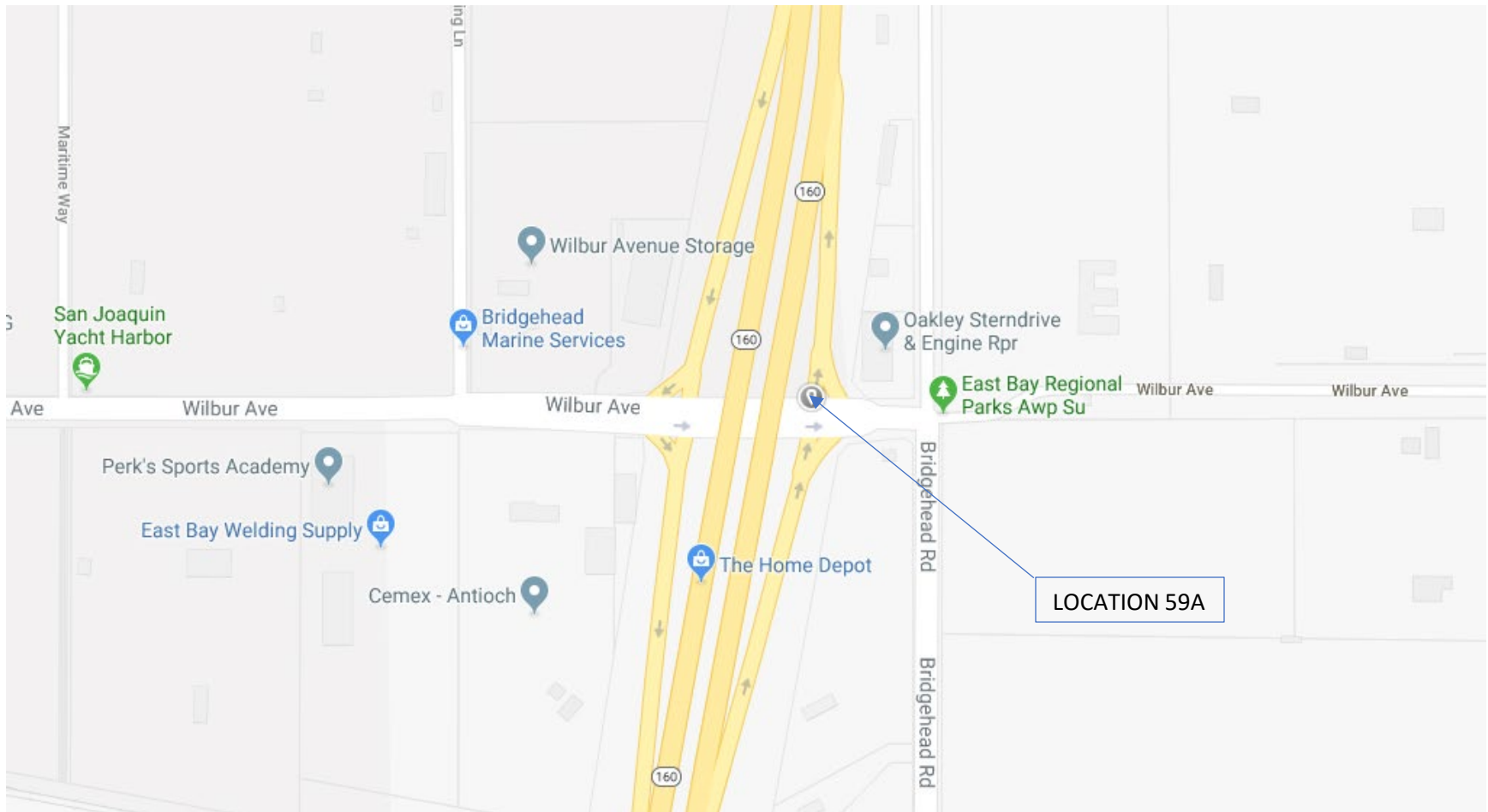
EASTBOUND ON-RAMP FROM SOUTHBOUND APPIAN WY IN PINOLE



LOCATION 58

CC 80 PM 7.574

EASTBOUND ON-RAMP FROM SOUTHBOUND APPIAN WY IN PINOLE



LOCATION 59A

CC 160 PM .63

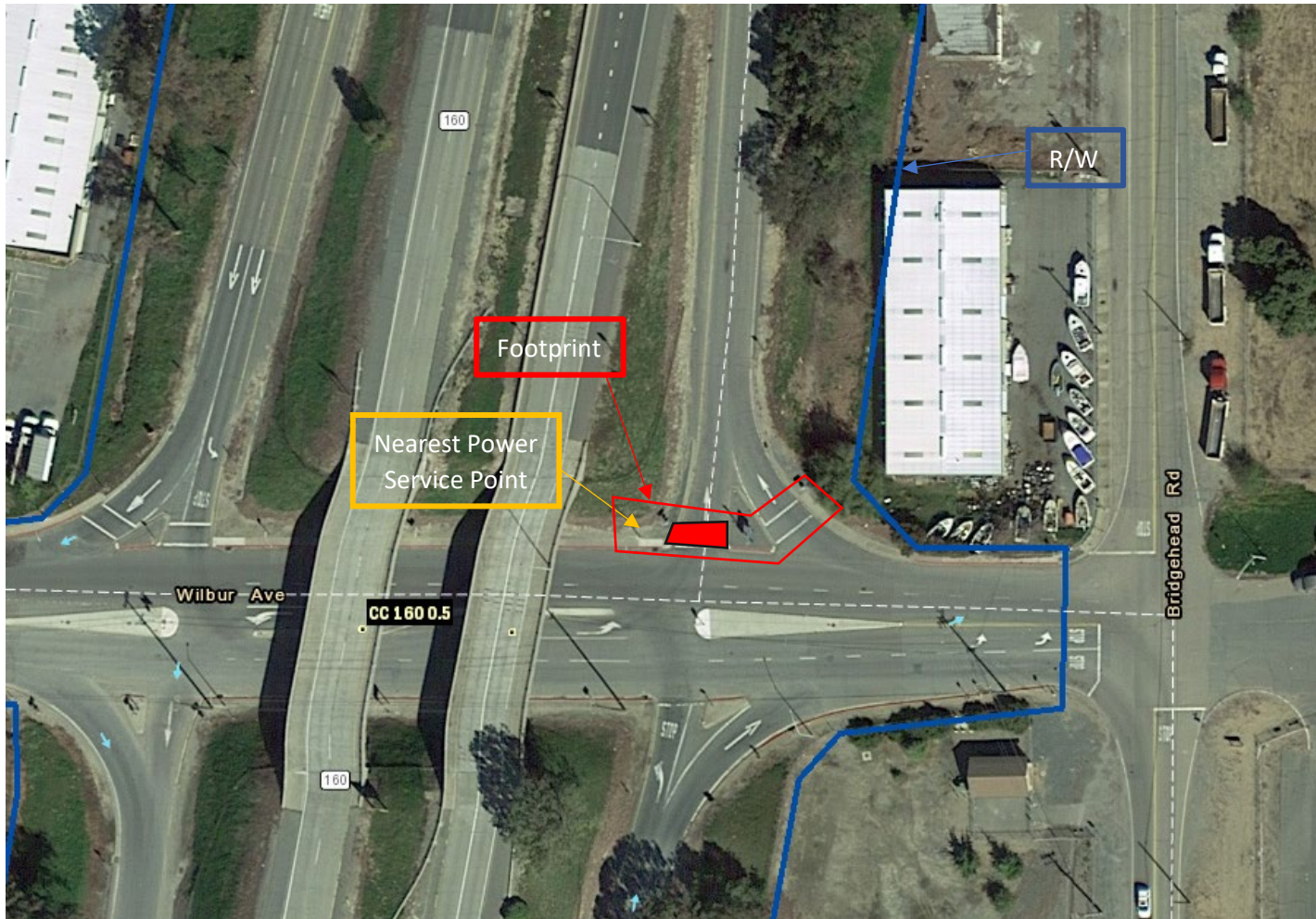
NORTHBOUND ON-RAMP FROM EASTBOUND WILBUR AVE IN ANTIOCH



LOCATION 59A

CC 160 PM .63

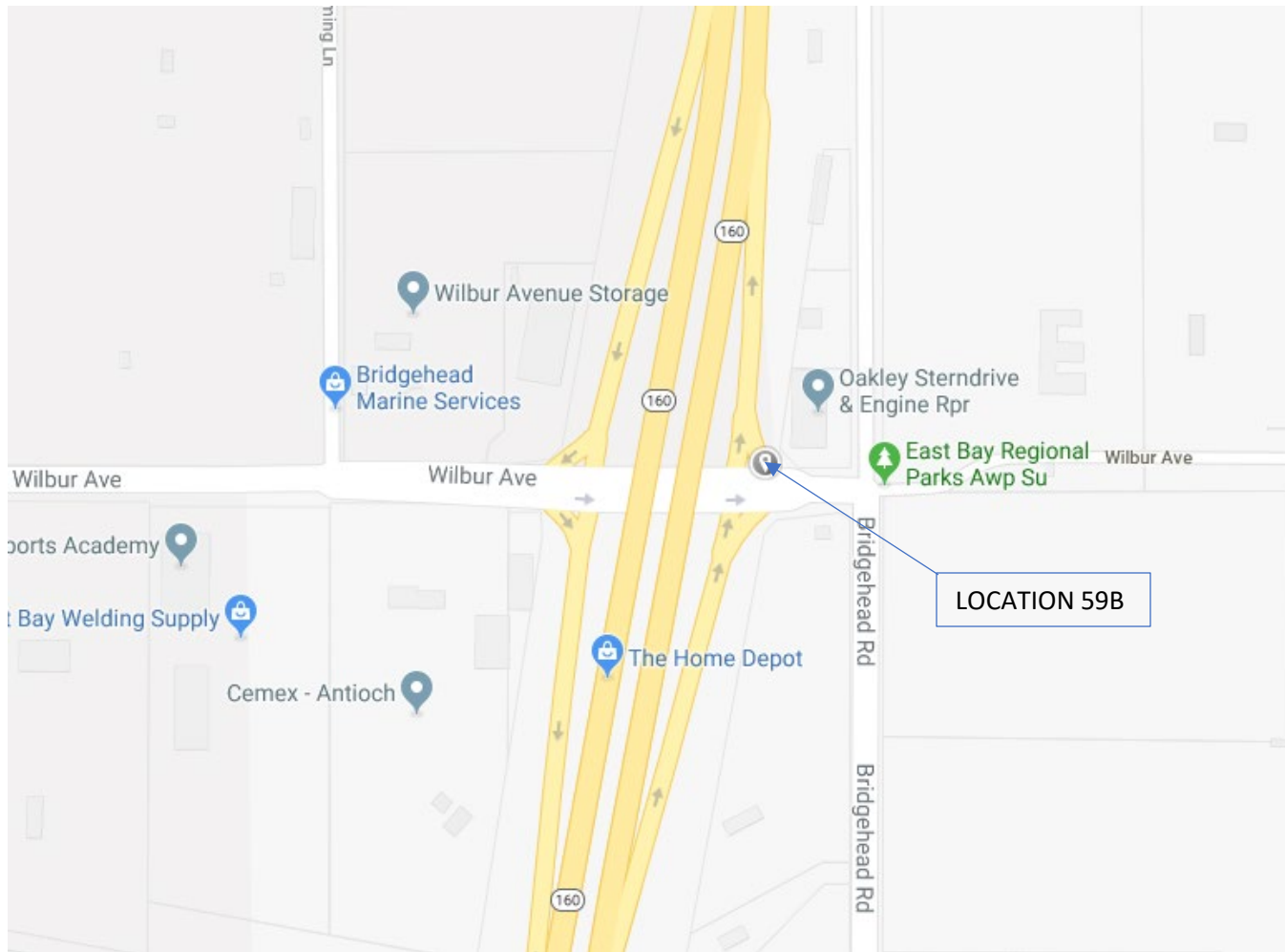
NORTHBOUND ON-RAMP FROM EASTBOUND WILBUR AVE IN ANTIOCH



LOCATION 59A

CC 160 PM .63

NORTHBOUND ON-RAMP FROM EASTBOUND WILBUR AVE IN ANTIOCH



LOCATION 59B

CC 160 PM .63

NORTHBOUND ON-RAMP FROM WESTBOUND WILBUR AVE IN ANTIOCH



LOCATION 59B

CC 160 PM .63

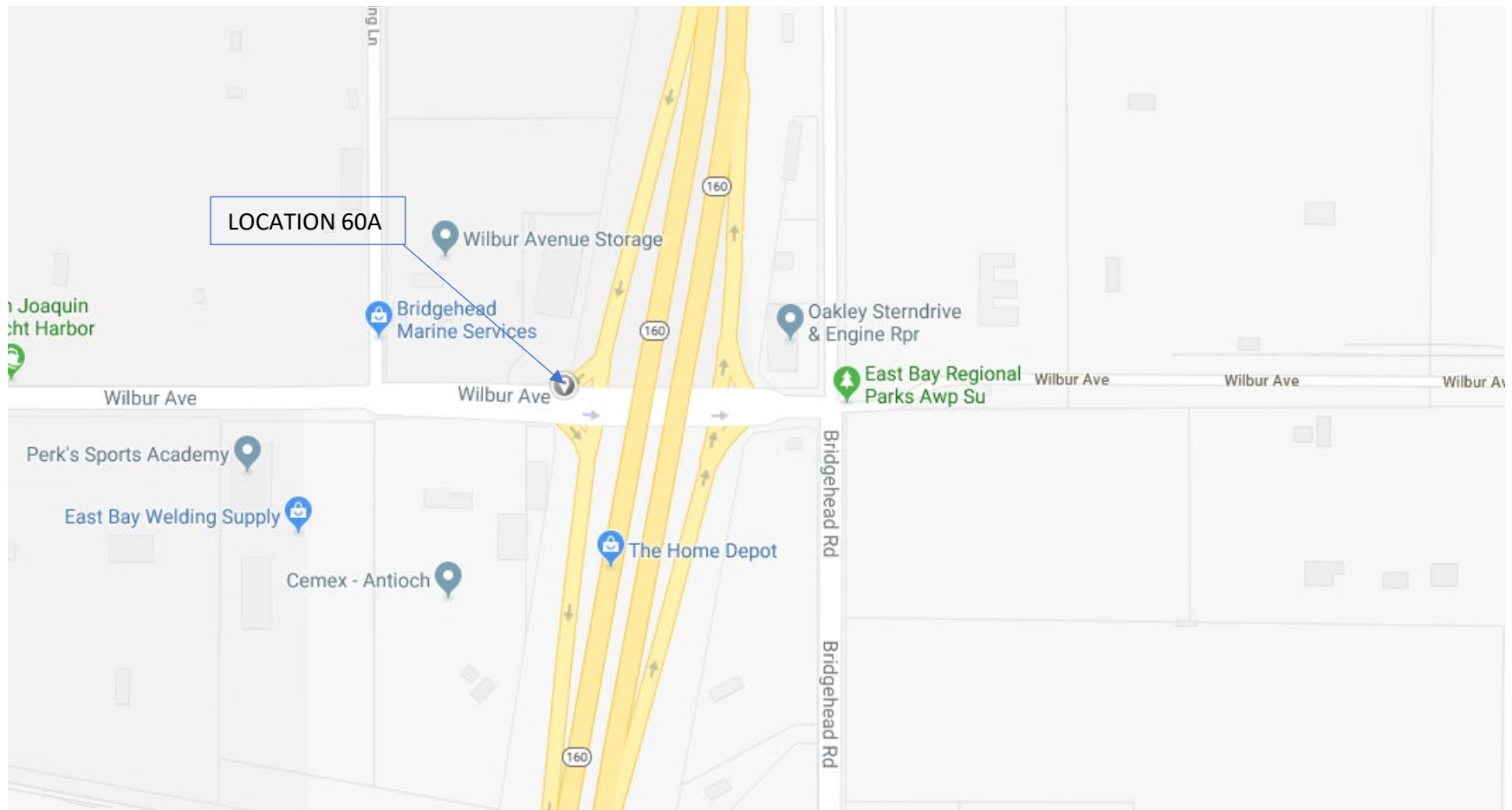
NORTHBOUND ON-RAMP FROM WESTBOUND WILBUR AVE IN ANTIOCH



LOCATION 59B

CC 160 PM .63

NORTHBOUND ON-RAMP FROM WESTBOUND WILBUR AVE IN ANTIOCH



LOCATION 60A

CC 160 PM .665

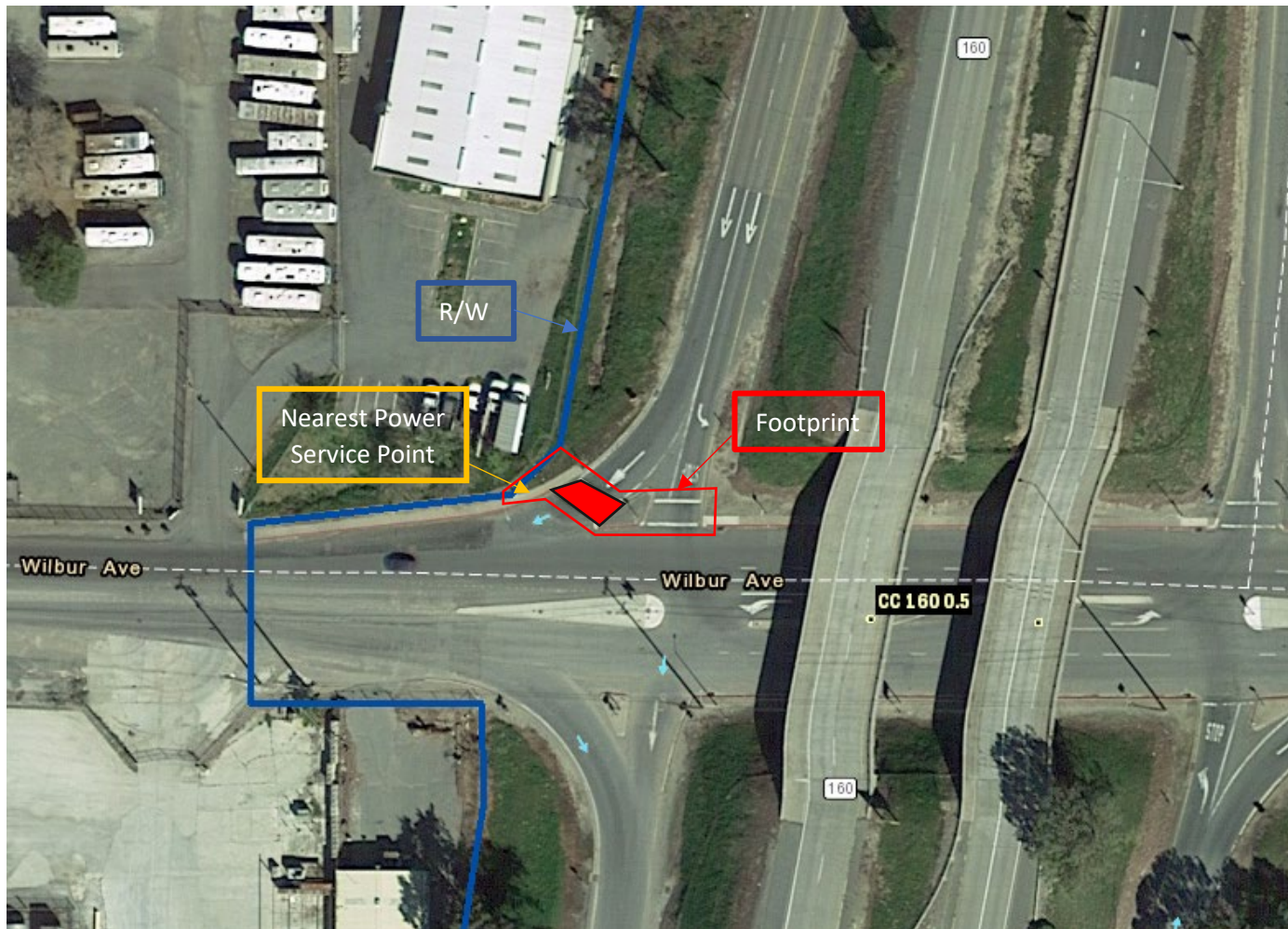
SOUTHBOUND OFF-RAMP TO WESTBOUND WILBUR AVE IN ANTIOCH



LOCATION 60A

CC 160 PM .665

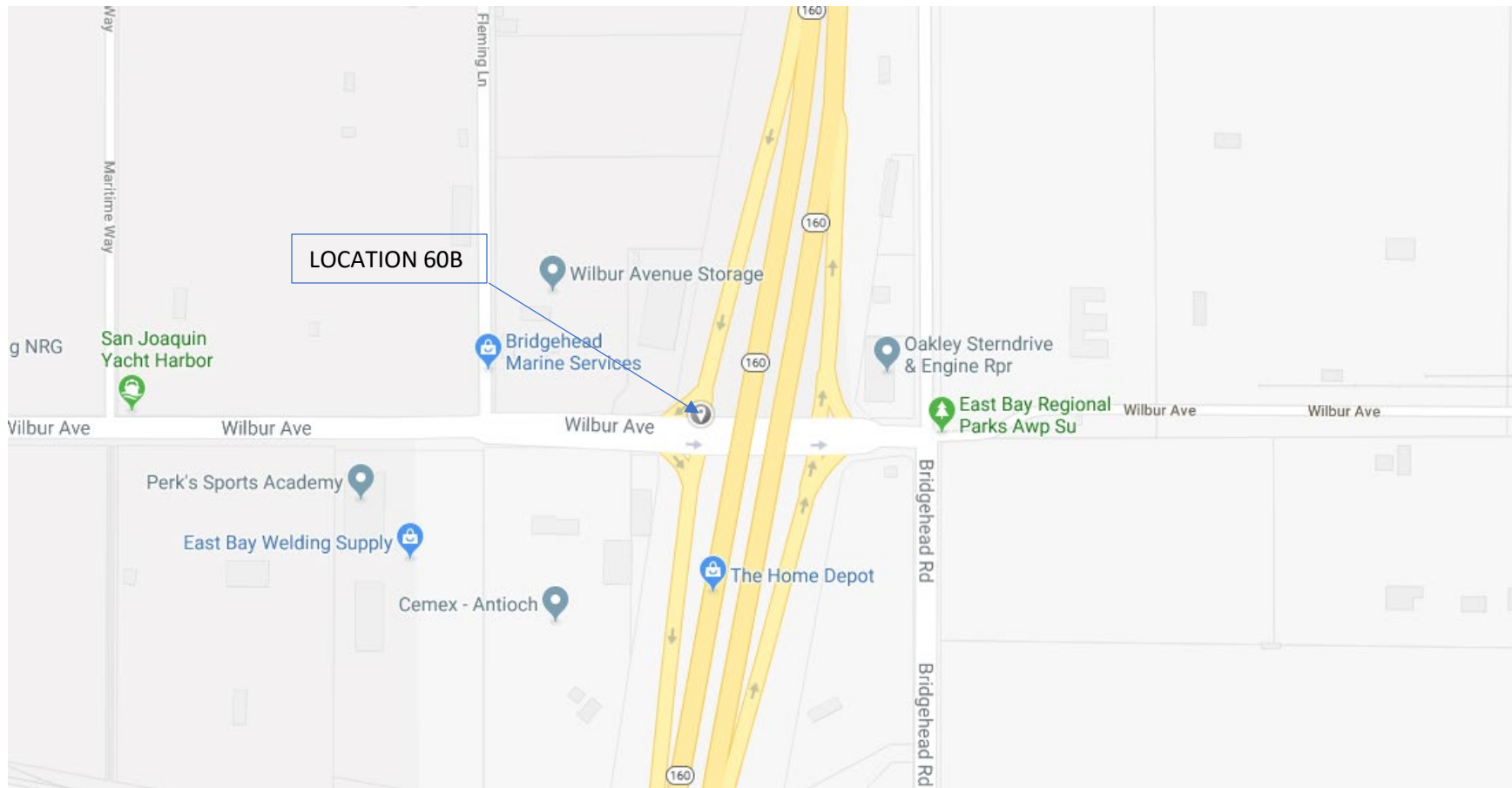
SOUTHBOUND OFF-RAMP TO WESTBOUND WILBUR AVE IN ANTIOCH



LOCATION 60A

CC 160 PM .665

SOUTHBOUND OFF-RAMP TO WESTBOUND WILBUR AVE IN ANTIOCH



LOCATION 60B

CC 160 PM .665

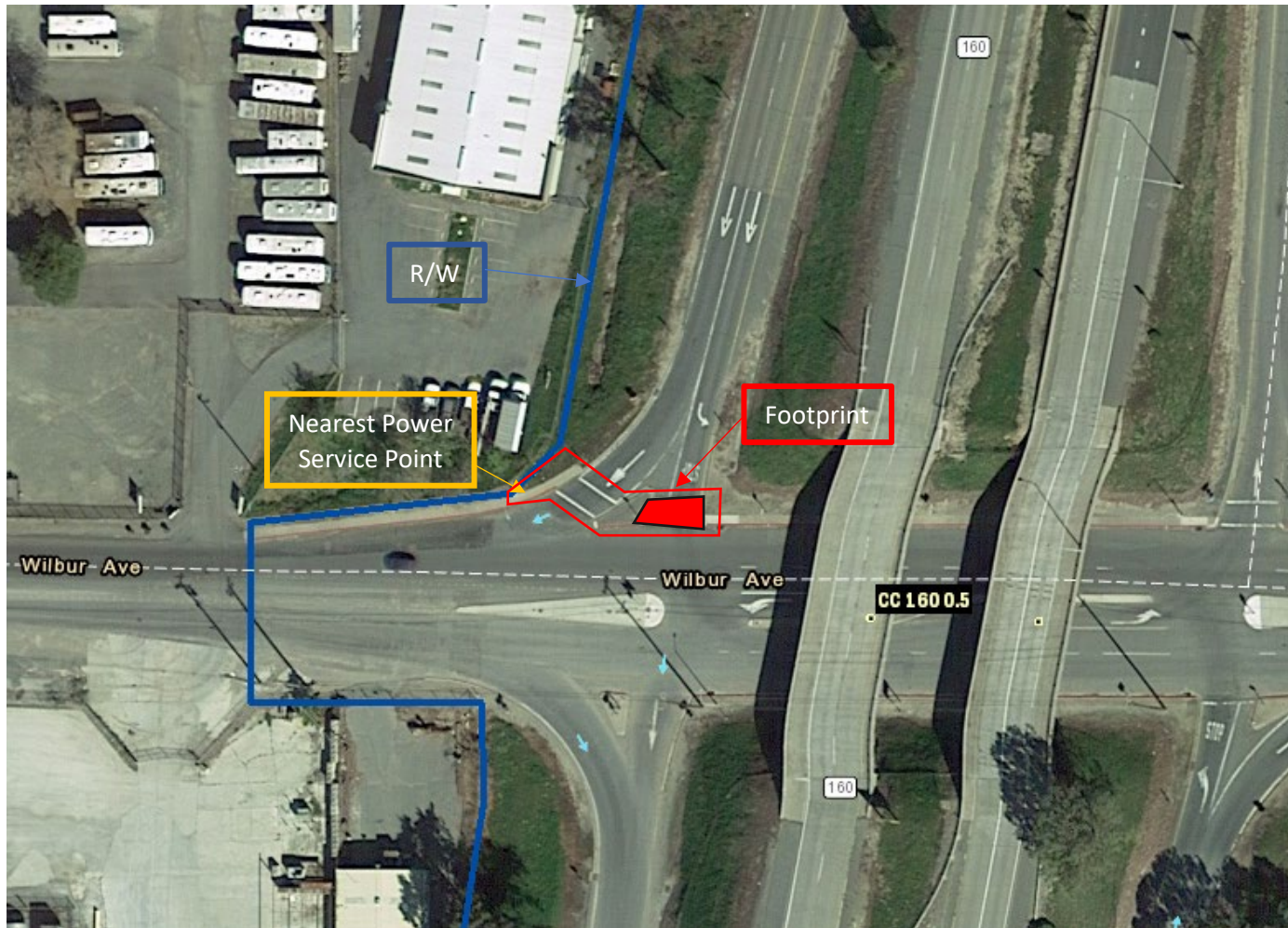
SOUTHBOUND OFF-RAMP TO EASTBOUND WILBUR AVE IN ANTIOCH



LOCATION 60B

CC 160 PM .665

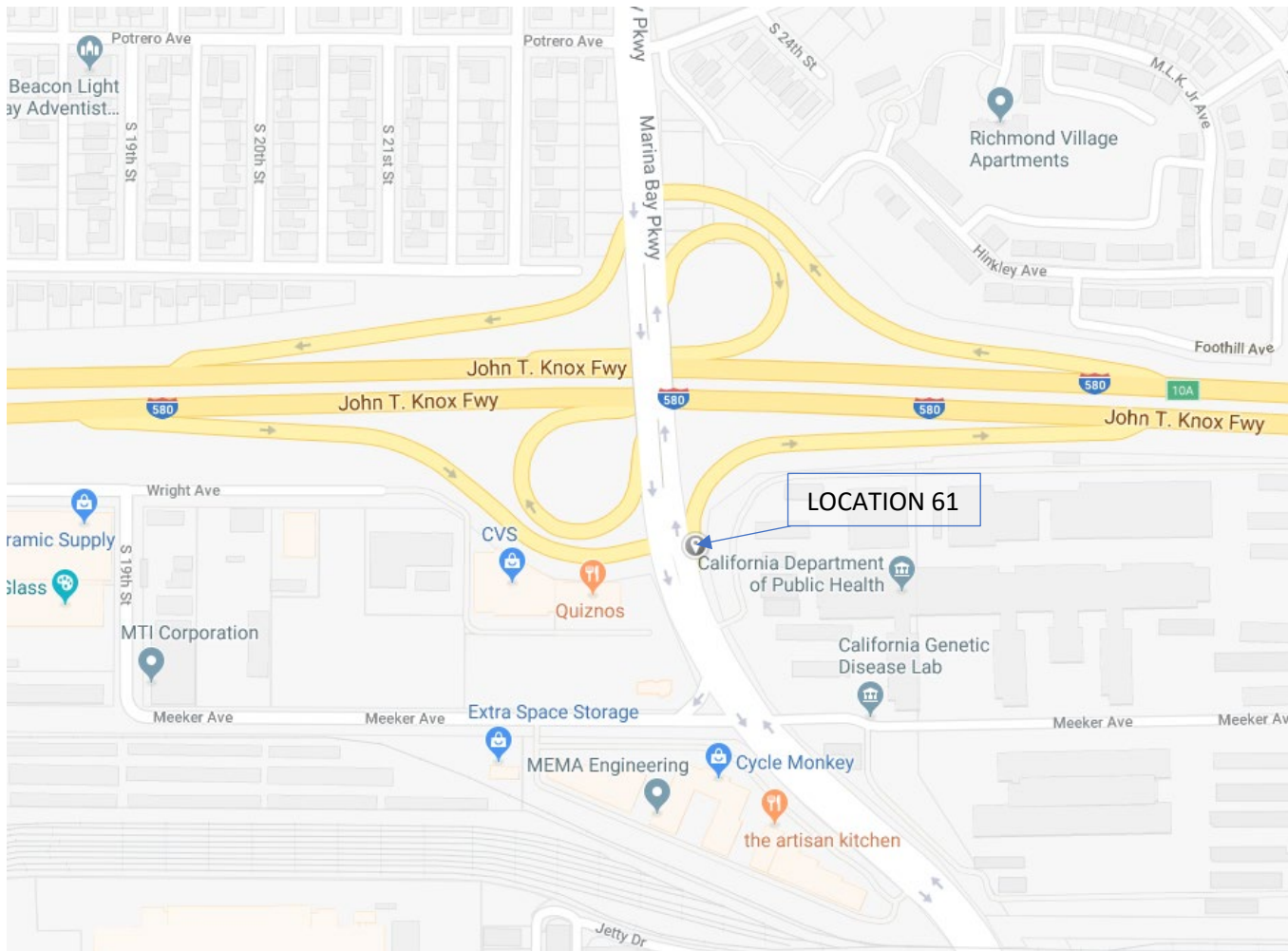
SOUTHBOUND OFF-RAMP TO EASTBOUND WILBUR AVE IN ANTIOCH



LOCATION 60B

CC 160 PM .665

SOUTHBOUND OFF-RAMP TO EASTBOUND WILBUR AVE IN ANTIOCH



LOCATION 61

CC 580 PM 2.740

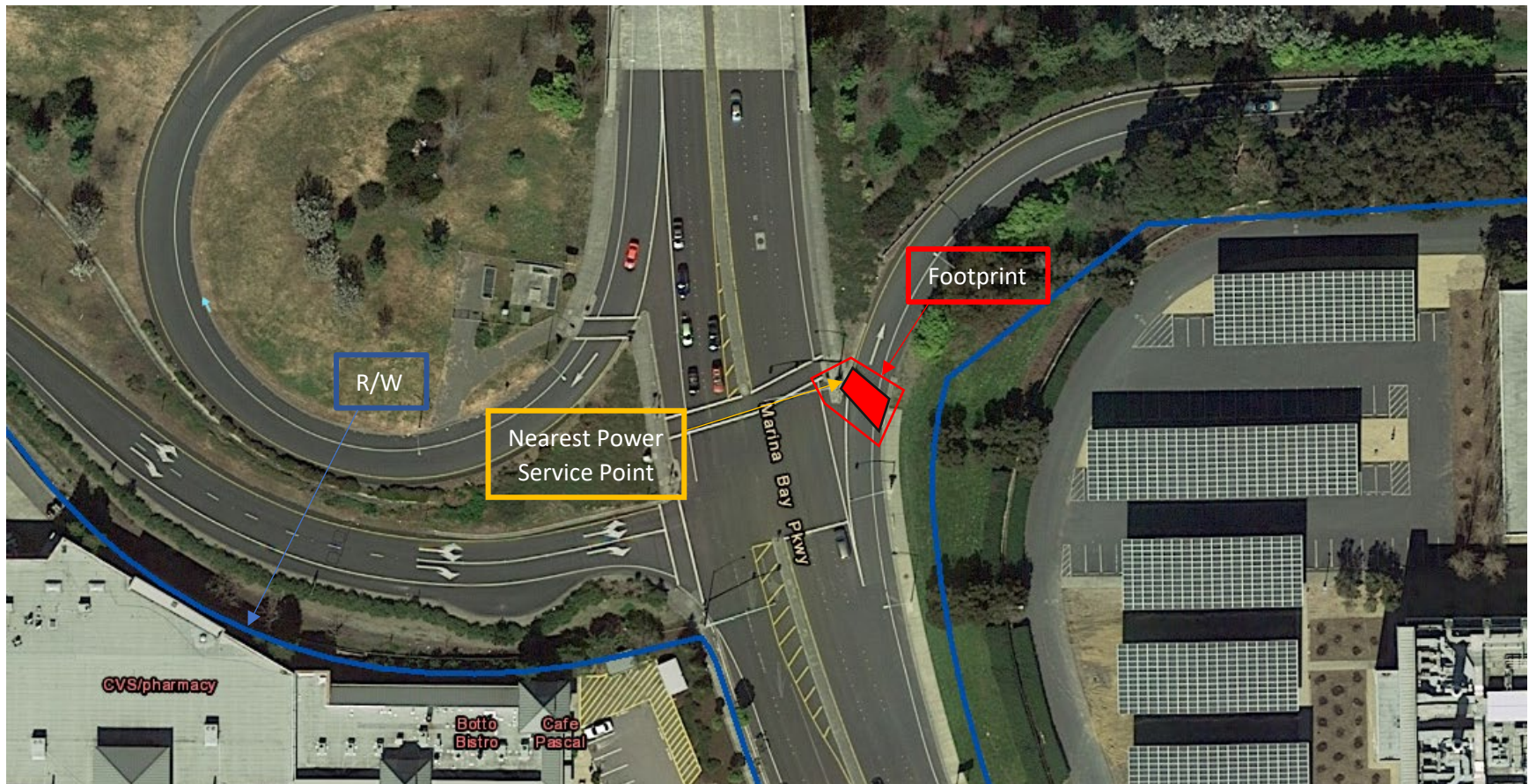
**EASTBOUND ON-RAMP FROM NORTHBOUND MARINA BAY PKWY IN
RICHMOND**



LOCATION 61

CC 580 PM 2.740

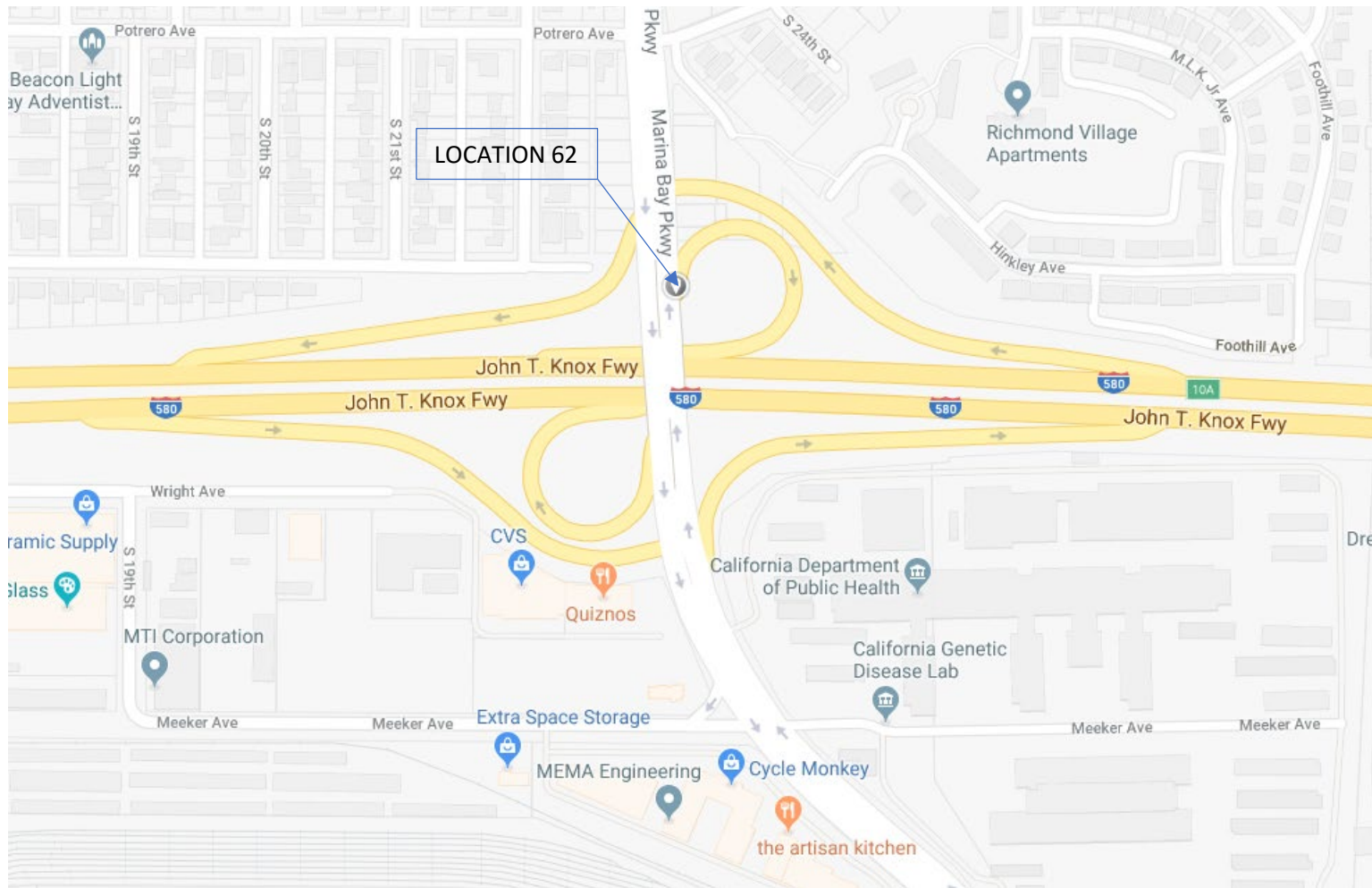
**EASTBOUND ON-RAMP FROM NORTHBOUND MARINA BAY PKWY IN
RICHMOND**



LOCATION 61

CC 580 PM 2.740

**EASTBOUND ON-RAMP FROM NORTHBOUND MARINA BAY PKWY IN
RICHMOND**



LOCATION 62

CC 580 PM 2.850

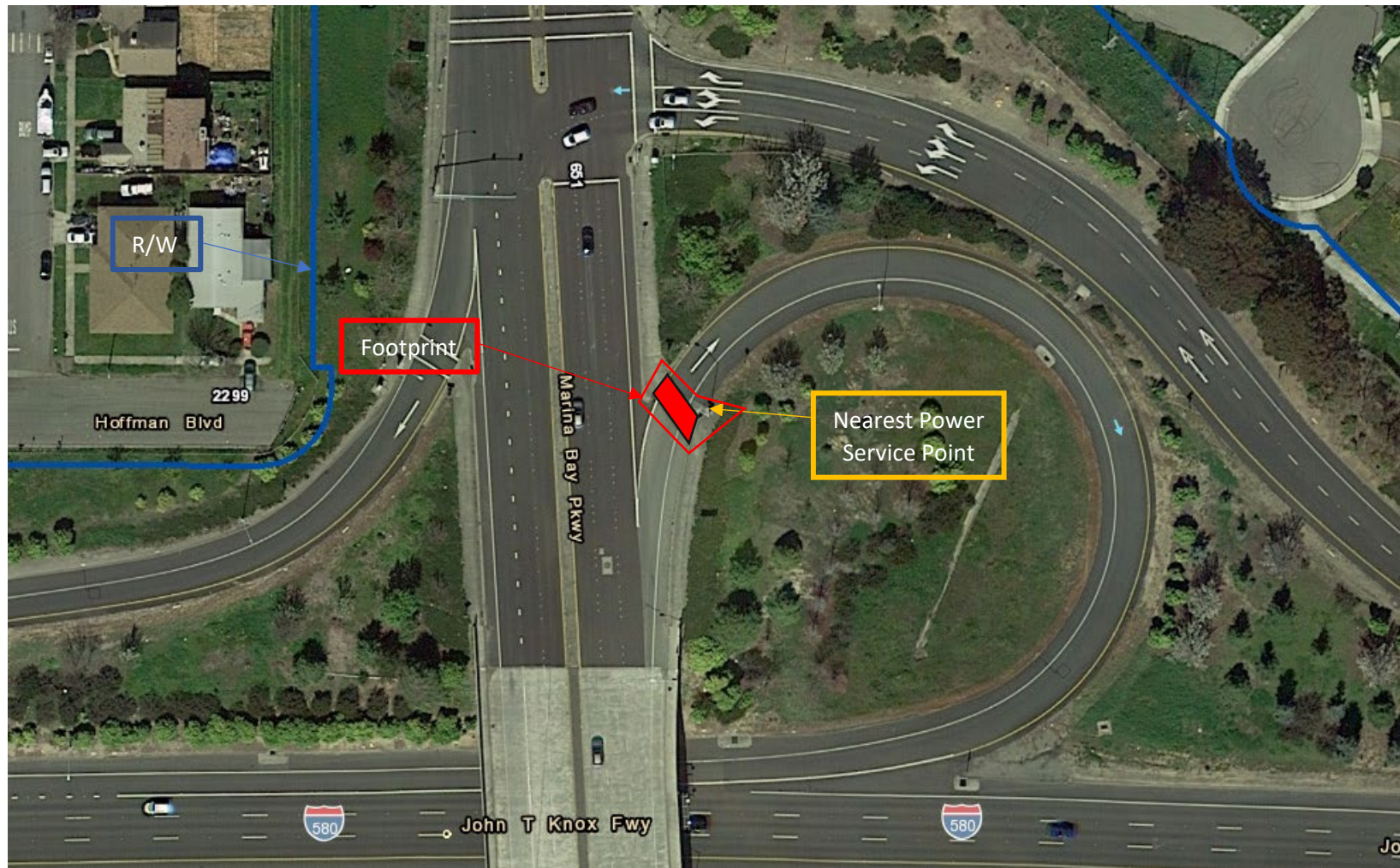
**WESTBOUND ON-RAMP FROM NORTHBOUND MARINA BAY PKWY IN
RICHMOND**



LOCATION 62

CC 580 PM 2.850

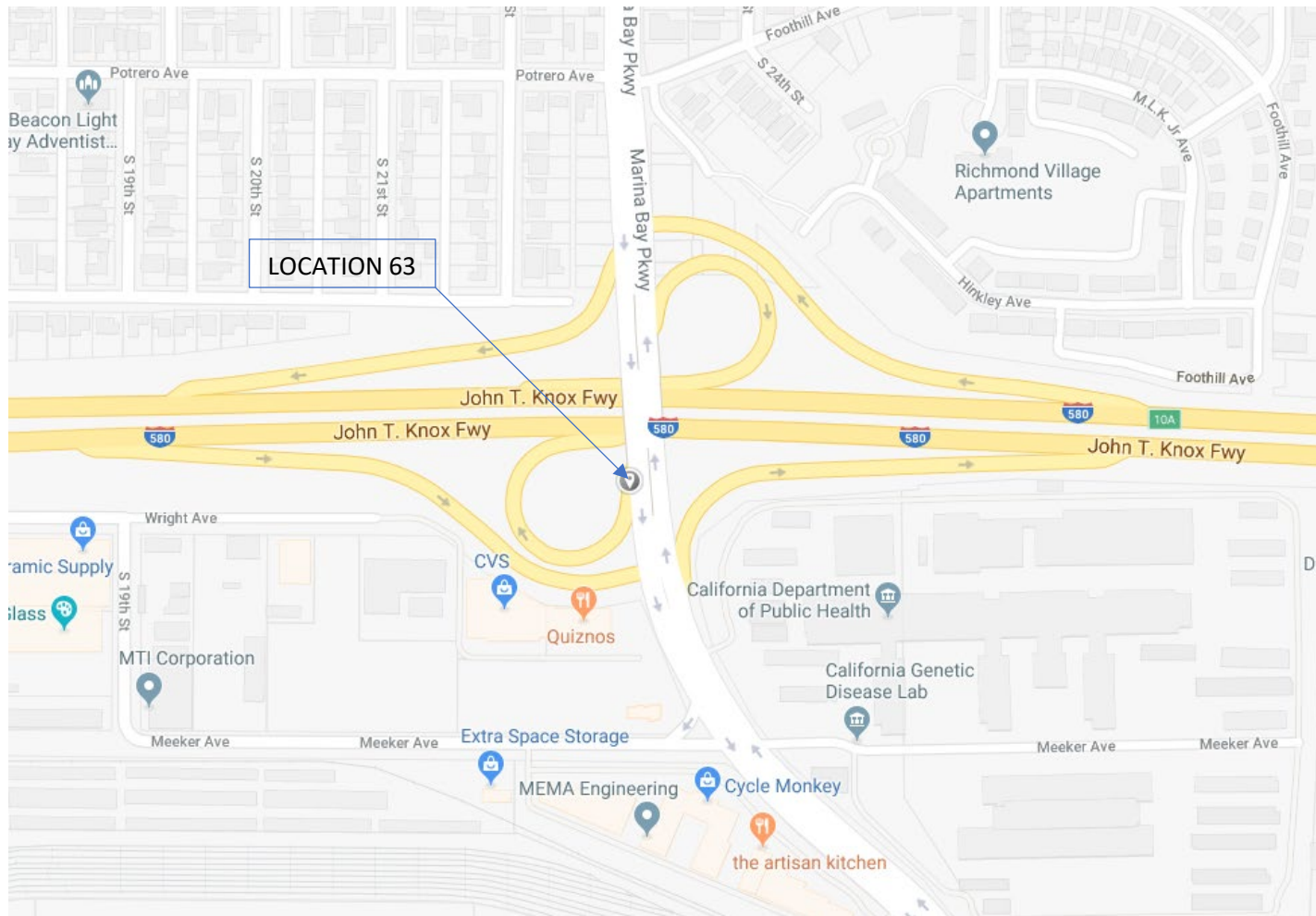
**WESTBOUND ON-RAMP FROM NORTHBOUND MARINA BAY PKWY IN
RICHMOND**



LOCATION 62

CC 580 PM 2.850

**WESTBOUND ON-RAMP FROM NORTHBOUND MARINA BAY PKWY IN
RICHMOND**



LOCATION 63

CC 580 PM 2.930

**EASTBOUND ON-RAMP FROM SOUTHBOUND MARINA BAY PKWY IN
RICHMOND**



LOCATION 63

CC 580 PM 2.930

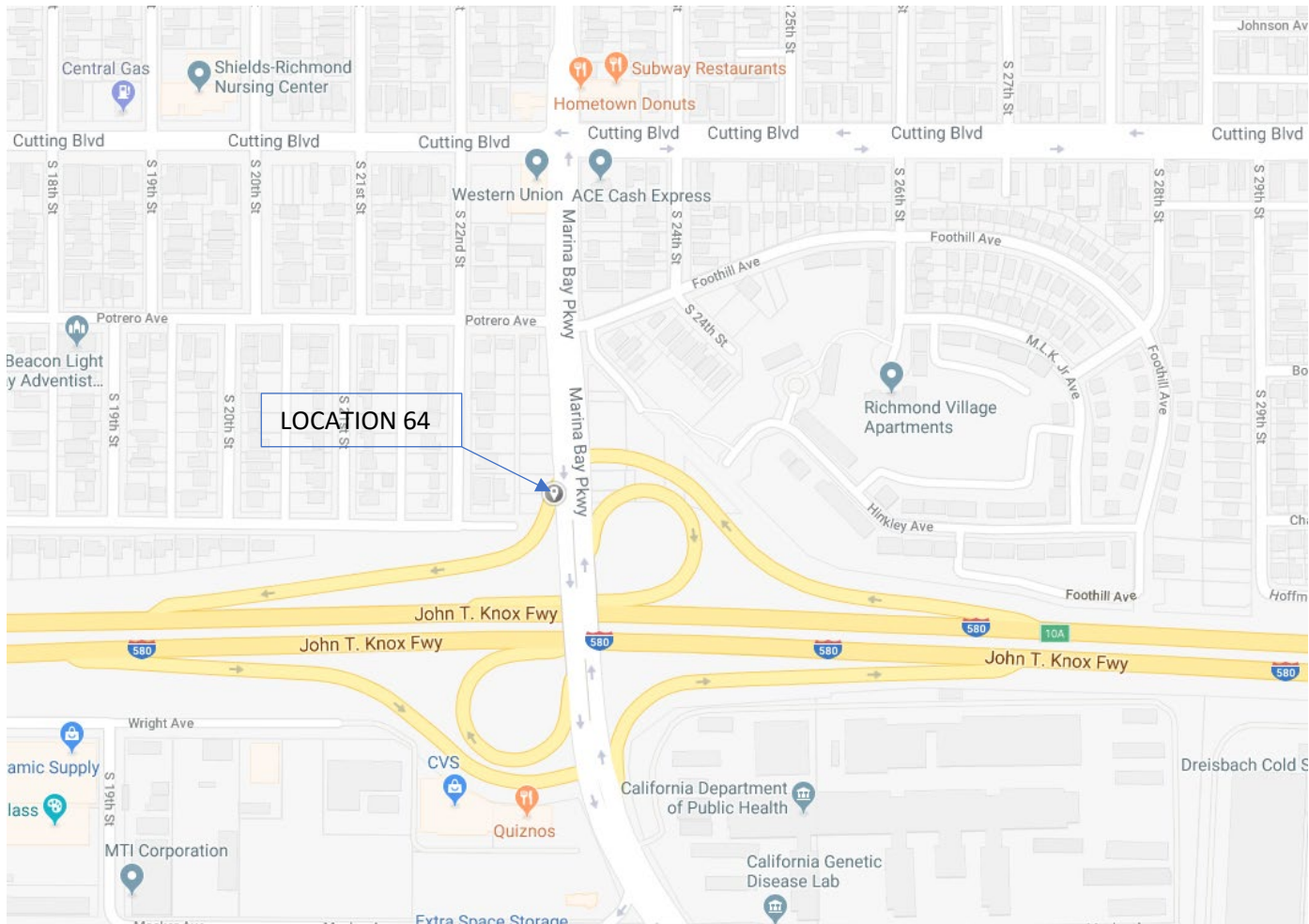
**EASTBOUND ON-RAMP FROM SOUTHBOUND MARINA BAY PKWY IN
RICHMOND**



LOCATION 63

CC 580 PM 2.930

**EASTBOUND ON-RAMP FROM SOUTHBOUND MARINA BAY PKWY IN
RICHMOND**



LOCATION 64

CC 580 PM 3.050

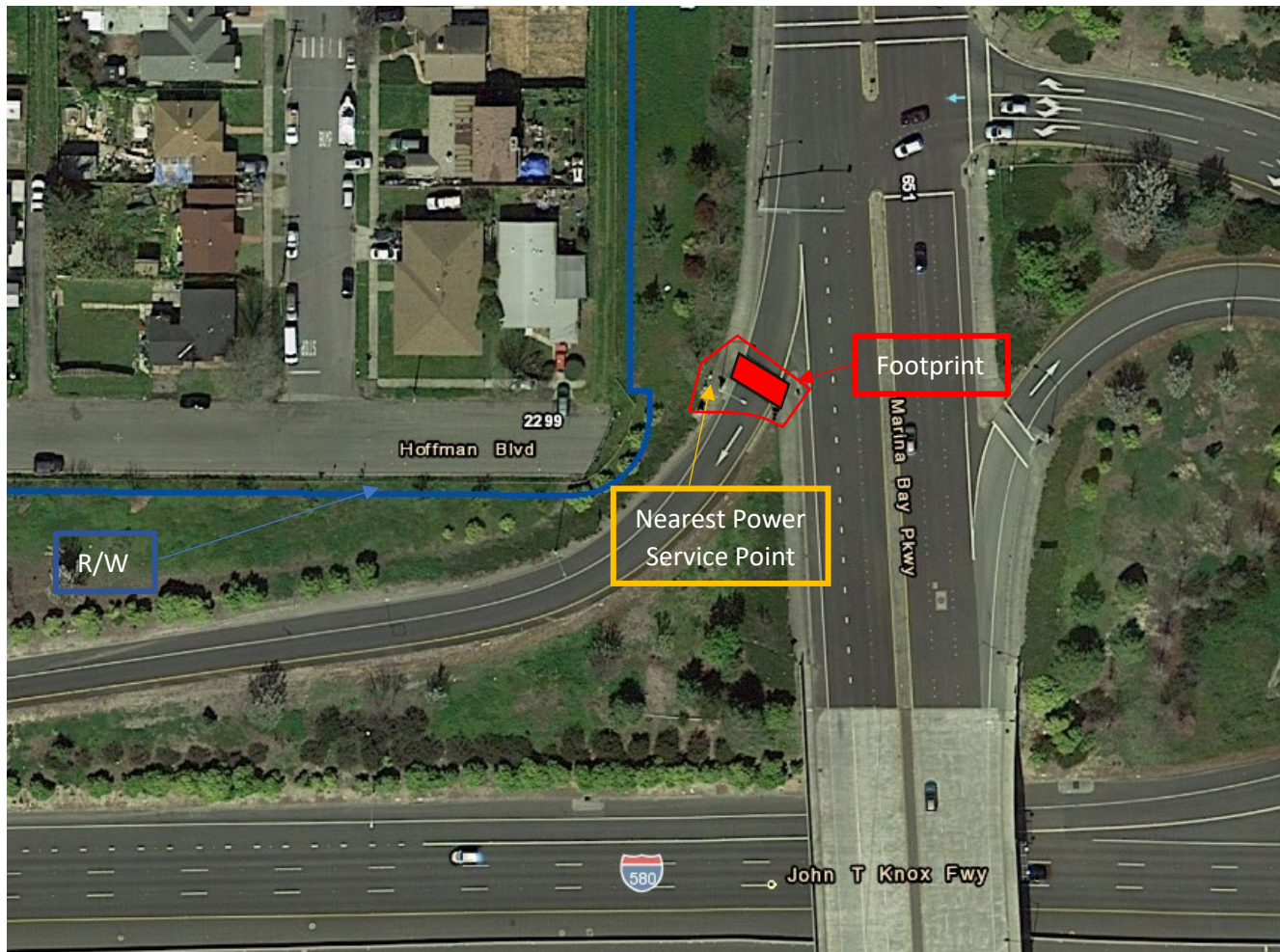
**WESTBOUND ON-RAMP FROM SOUTHBOUND MARINA BAY PKWY IN
RICHMOND**



LOCATION 64

CC 580 PM 3.050

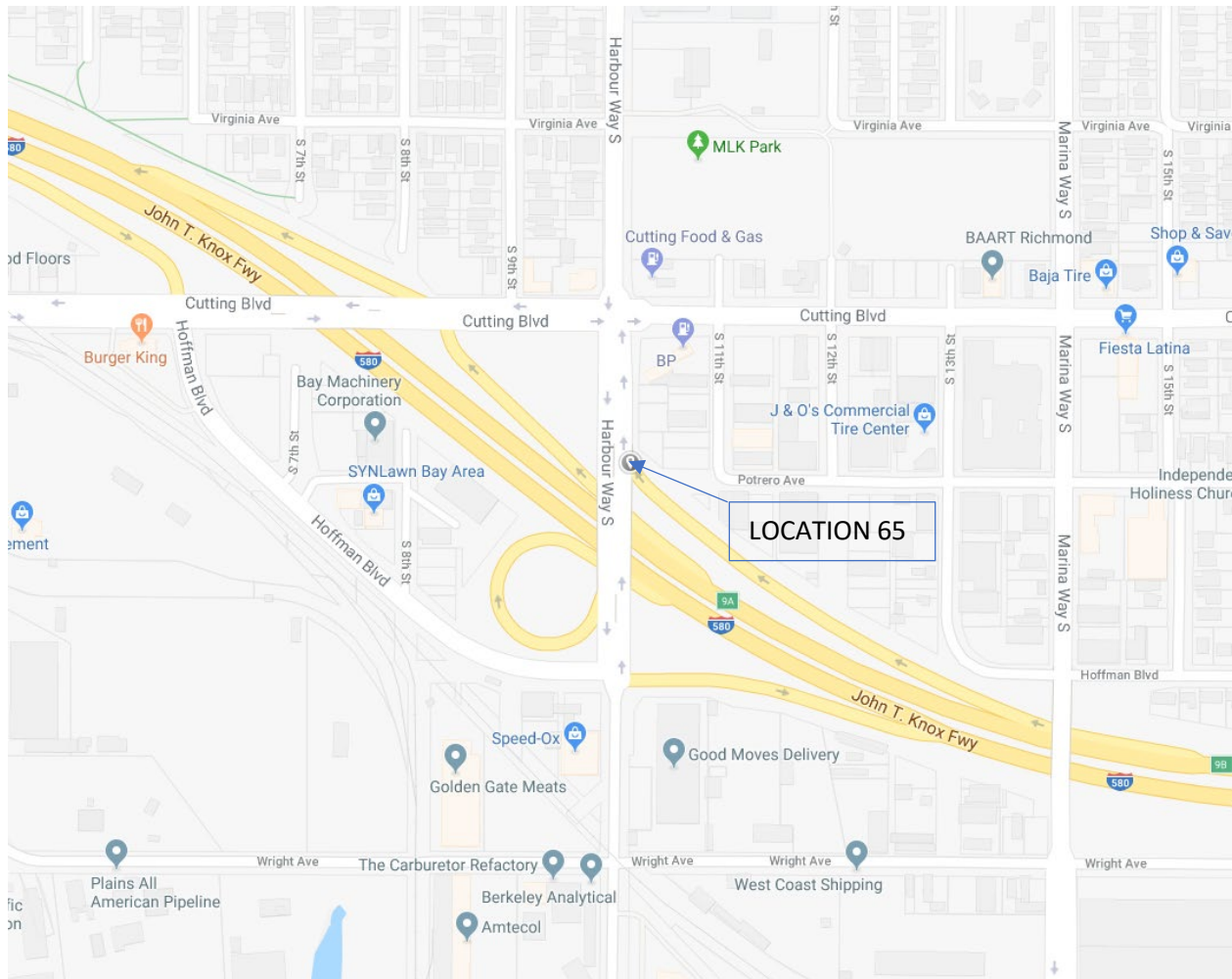
**WESTBOUND ON-RAMP FROM SOUTHBOUND MARINA BAY PKWY IN
RICHMOND**



LOCATION 64

CC 580 PM 3.050

**WESTBOUND ON-RAMP FROM SOUTHBOUND MARINA BAY PKWY IN
RICHMOND**



LOCATION 65

CC 580 PM 3.400

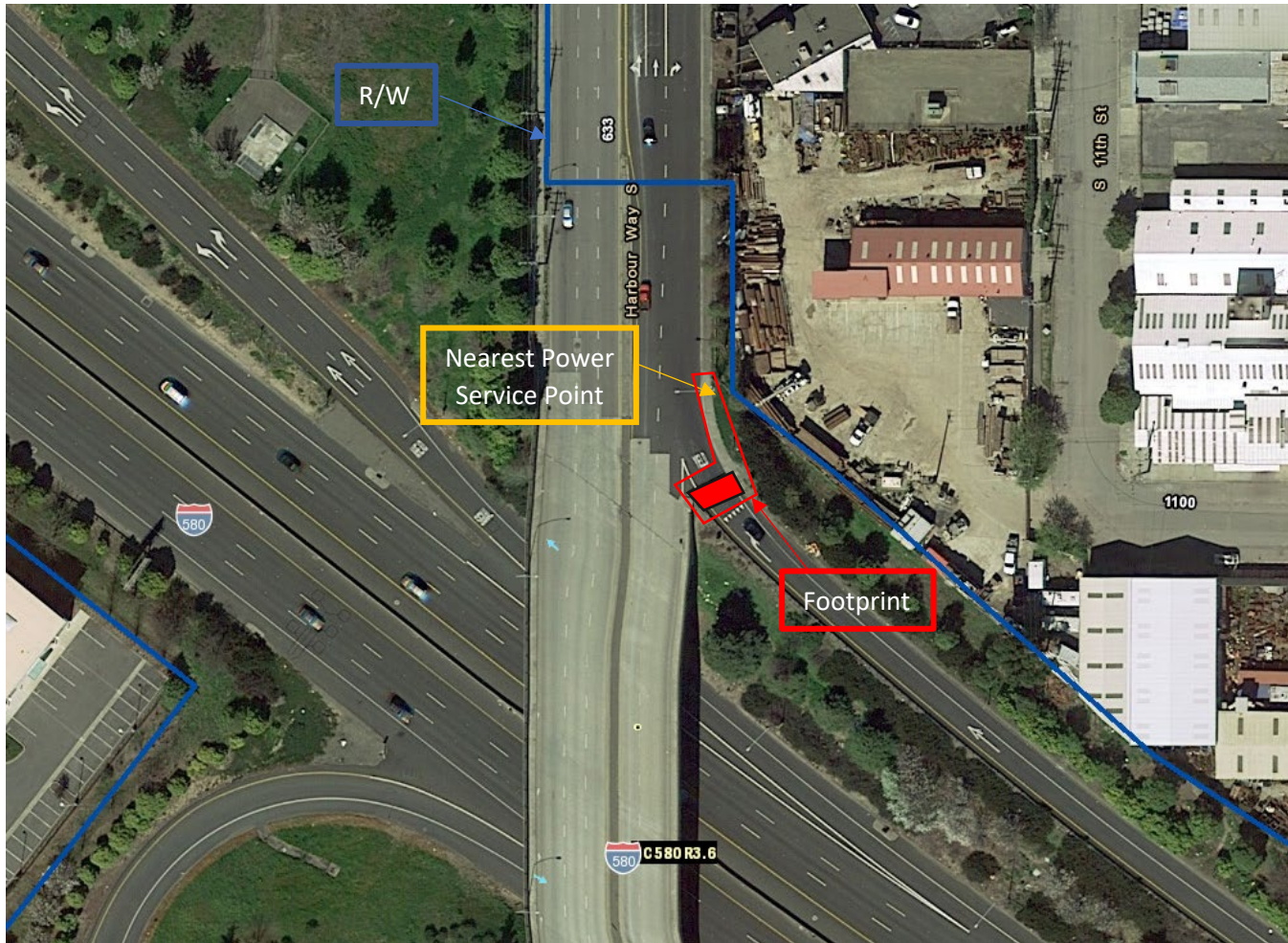
WESTBOUND OFF-RAMP TO NORTHBOUND HARBOR WAY IN RICHMOND



LOCATION 65

CC 580 PM 3.400

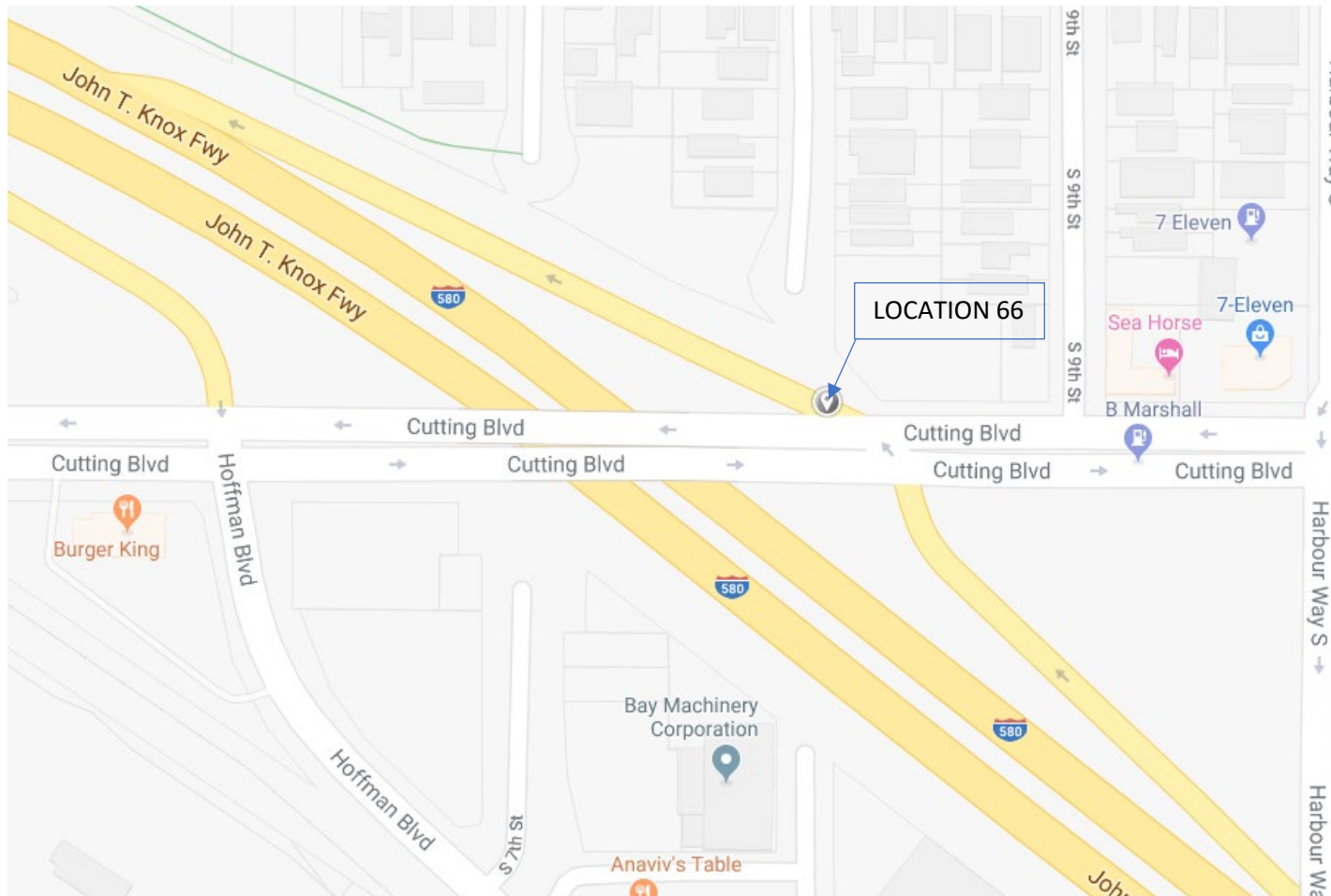
WESTBOUND OFF-RAMP TO NORTHBOUND HARBOR WAY IN RICHMOND



LOCATION 65

CC 580 PM 3.400

WESTBOUND OFF-RAMP TO NORTHBOUND HARBOR WAY IN RICHMOND



LOCATION 66

CC 580 PM 3.870

WESTBOUND ON-RAMP FROM WESTBOUND CUTTING BLVD IN RICHMOND



LOCATION 66

CC 580 PM 3.870

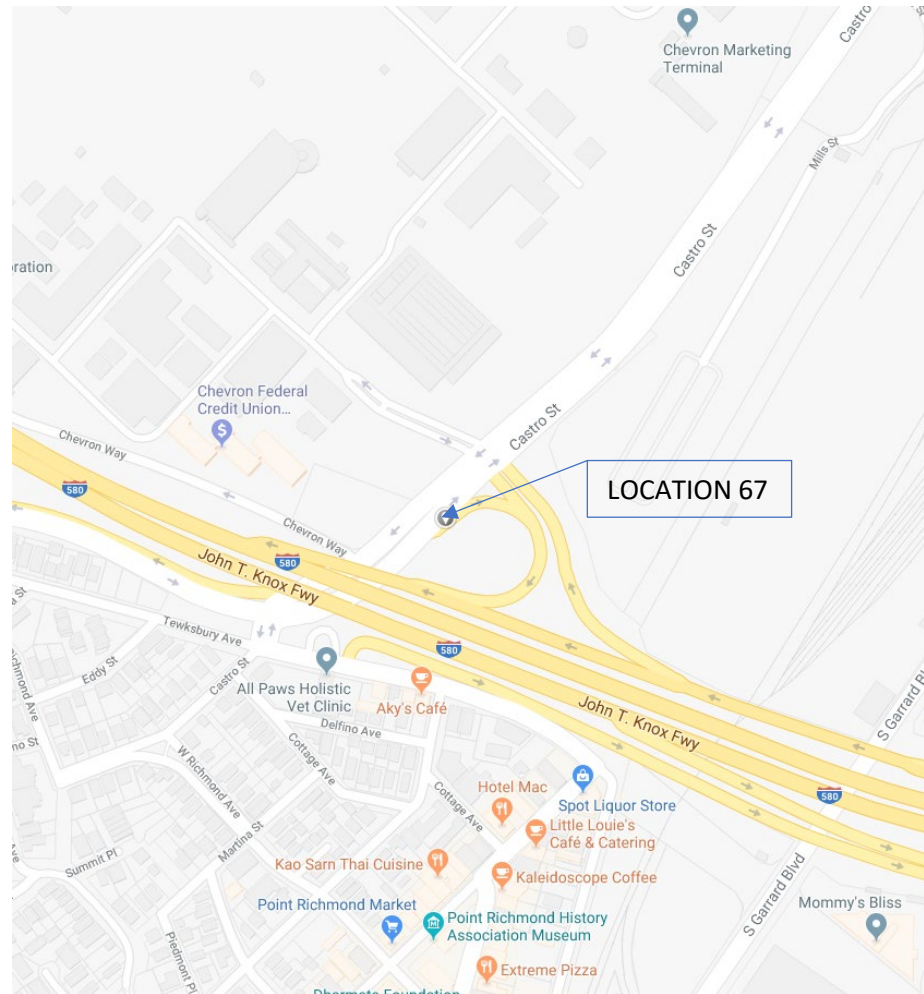
WESTBOUND ON-RAMP FROM WESTBOUND CUTTING BLVD IN RICHMOND



LOCATION 66

CC 580 PM 3.870

WESTBOUND ON-RAMP FROM WESTBOUND CUTTING BLVD IN RICHMOND



LOCATION 67

CC 580 PM 5.128

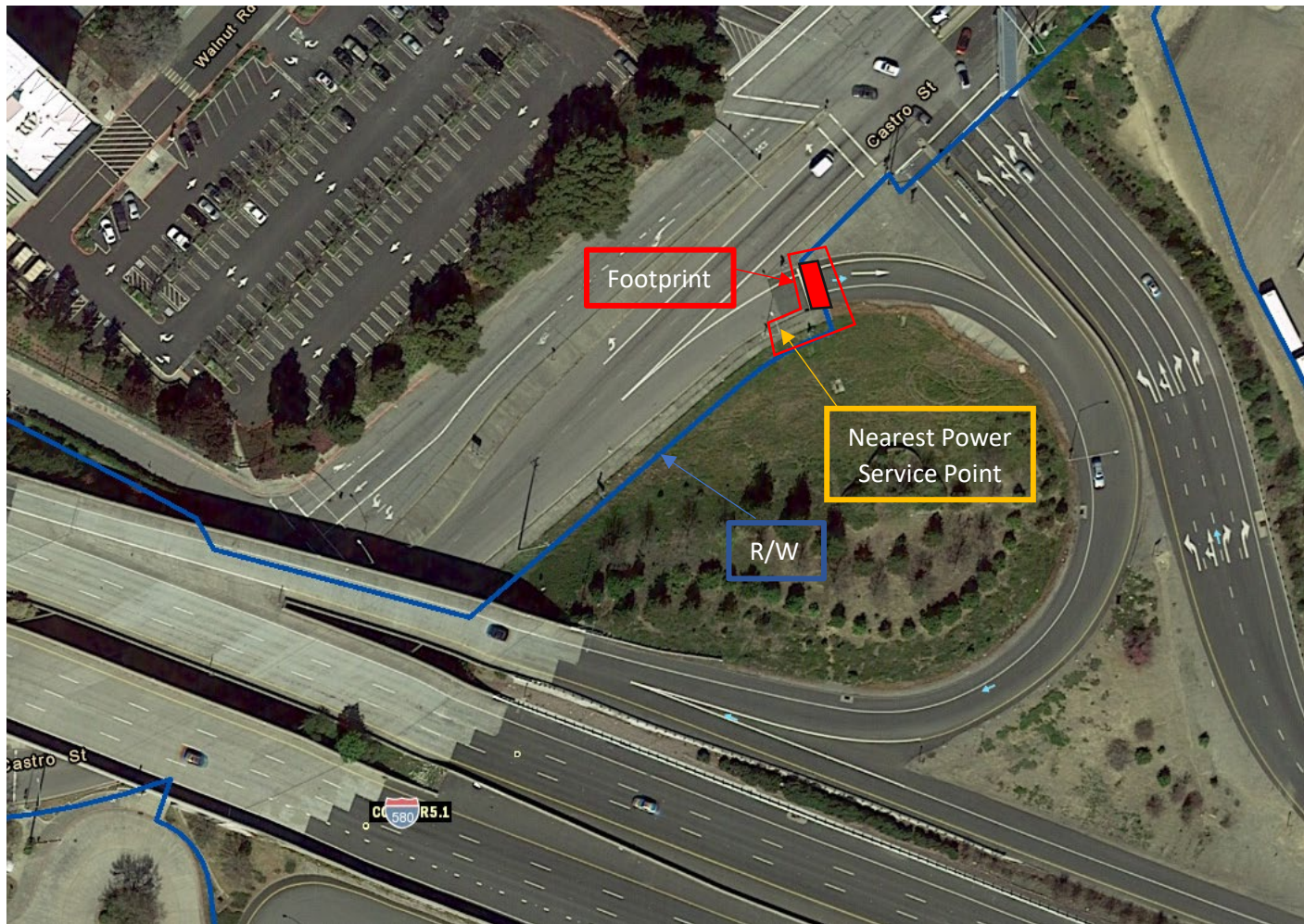
WESTBOUND ON-RAMP FROM NORTHBOUND CASTRO ST. IN RICHMOND



LOCATION 67

CC 580 PM 5.128

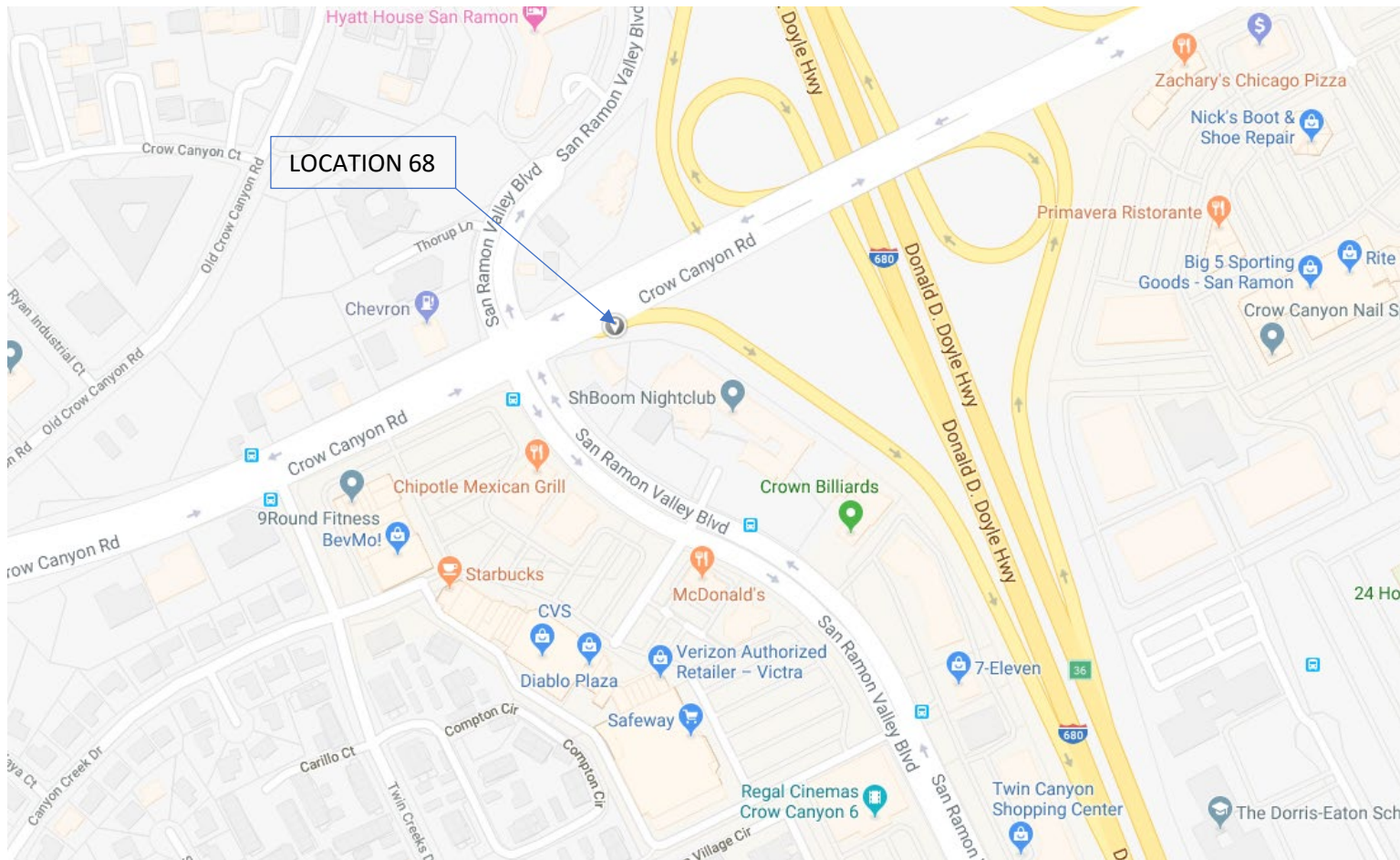
WESTBOUND ON-RAMP FROM NORTHBOUND CASTRO ST. IN RICHMOND



LOCATION 67

CC 580 PM 5.128

WESTBOUND ON-RAMP FROM NORTHBOUND CASTRO ST. IN RICHMOND



LOCATION 68

CC 680 PM 3.913

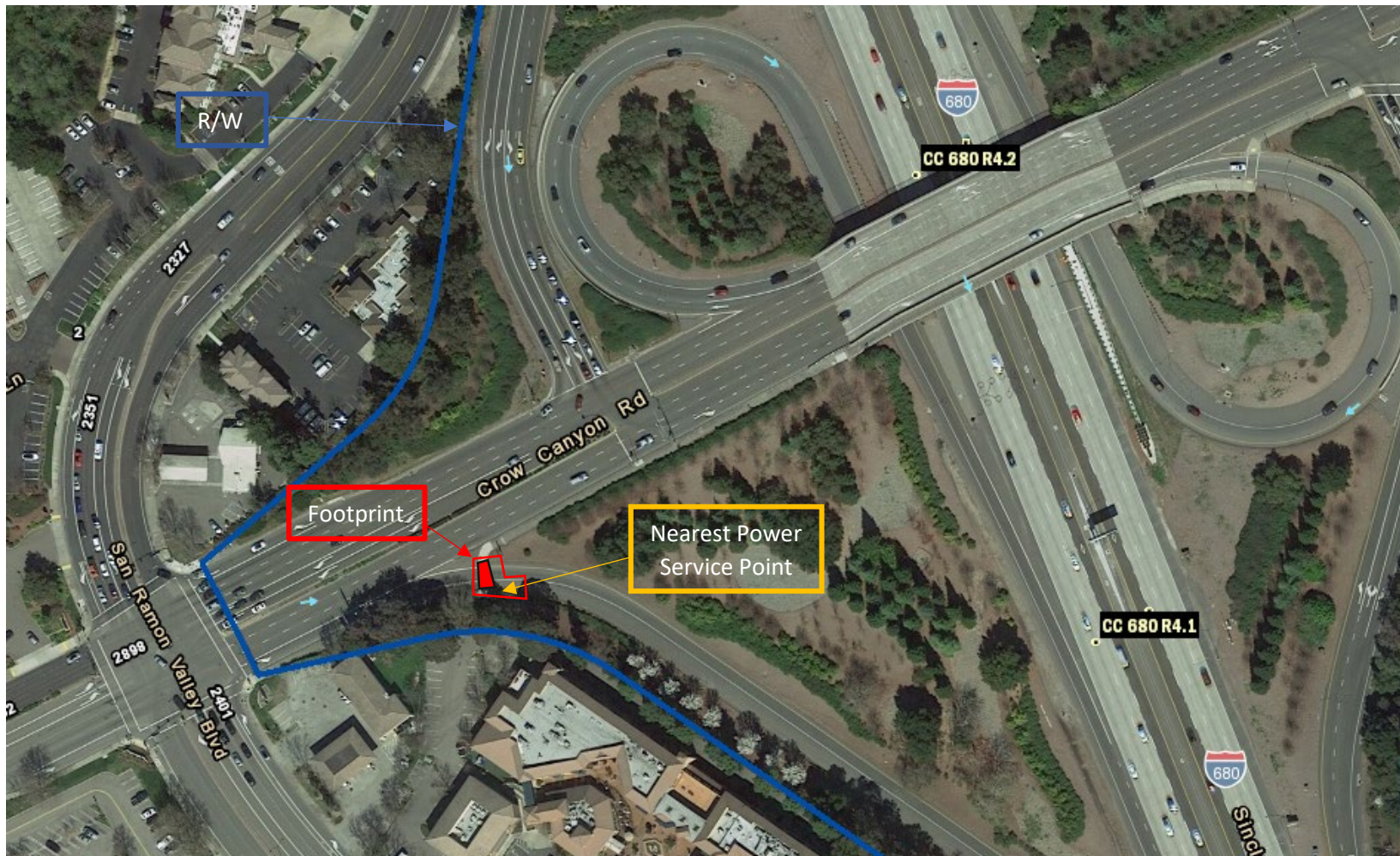
SOUTHBOUND ON-RAMP FROM EASTBOUND CROW CANYON RD IN SAN RAMON



LOCATION 68

CC 680 PM 3.913

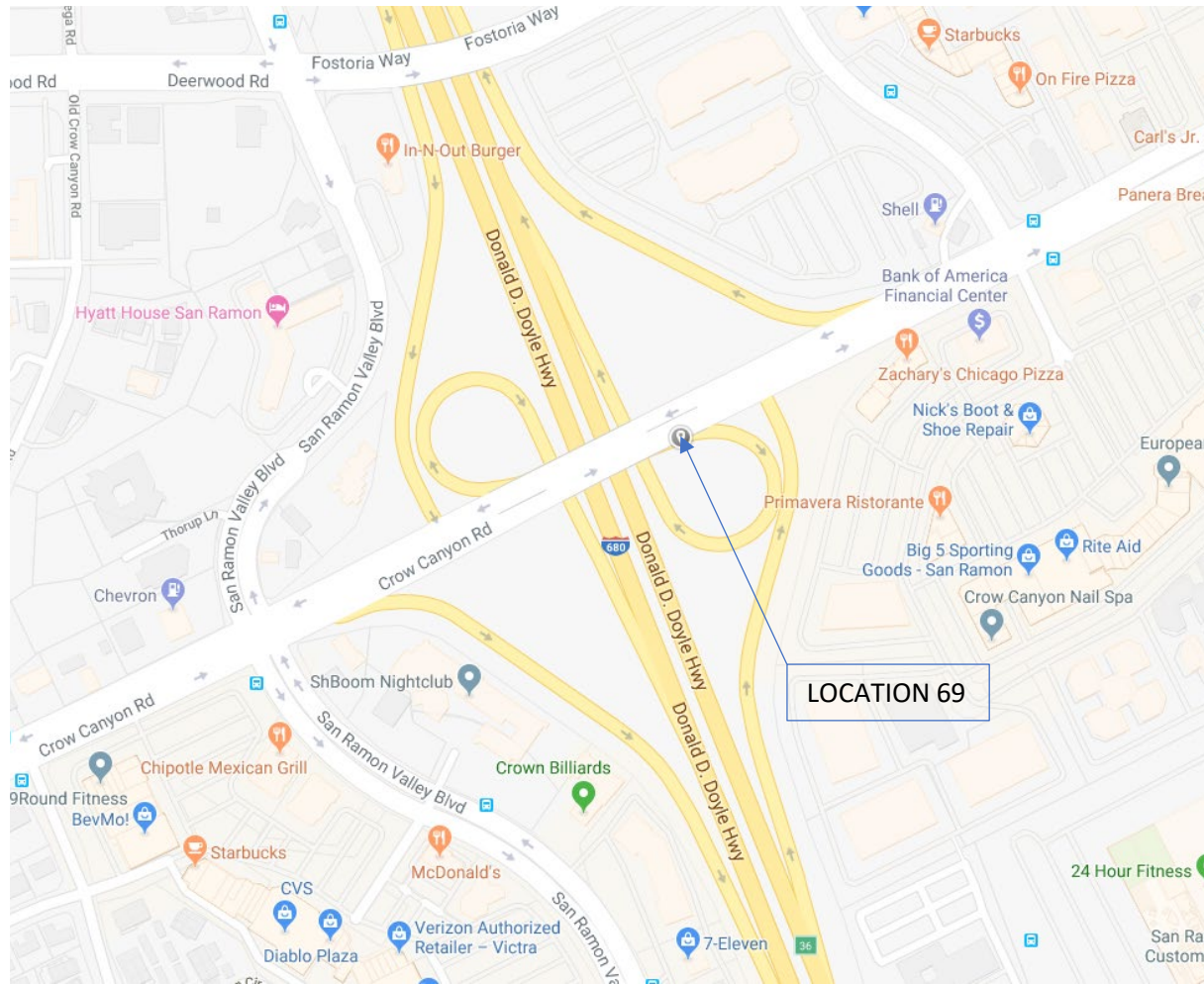
SOUTHBOUND ON-RAMP FROM EASTBOUND CROW CANYON RD IN SAN RAMON



LOCATION 68

CC 680 PM 3.913

SOUTHBOUND ON-RAMP FROM EASTBOUND CROW CANYON RD IN SAN RAMON



LOCATION 69

CC 680 PM 4.241

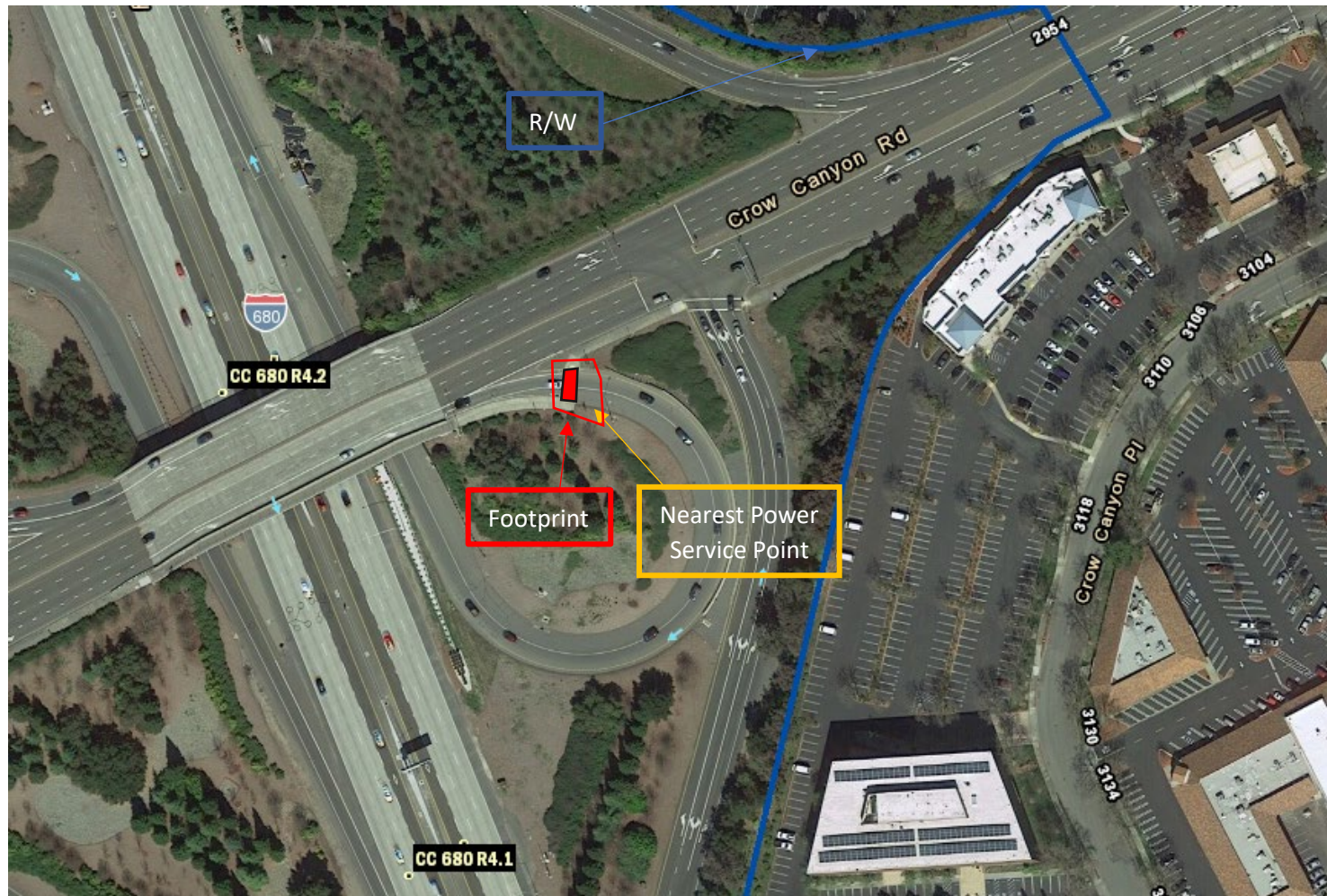
NORTHBOUND ON-RAMP FROM EASTBOUND CROW CANYON RD IN SAN RAMON



LOCATION 69

CC 680 PM 4.241

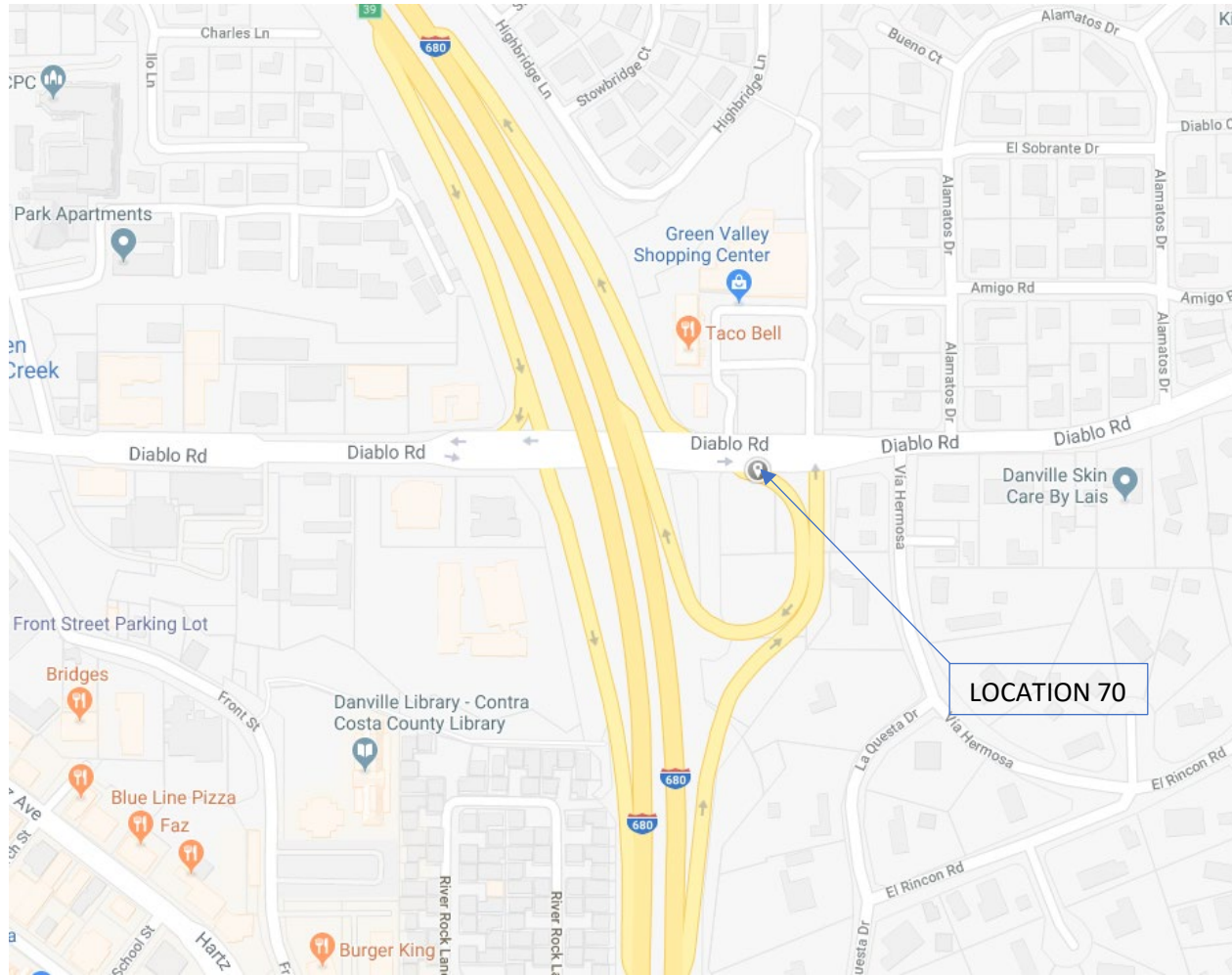
NORTHBOUND ON-RAMP FROM EASTBOUND CROW CANYON RD IN SAN RAMON



LOCATION 69

CC 680 PM 4.241

NORTHBOUND ON-RAMP FROM EASTBOUND CROW CANYON RD IN SAN RAMON



LOCATION 70

CC 680 PM 7.520

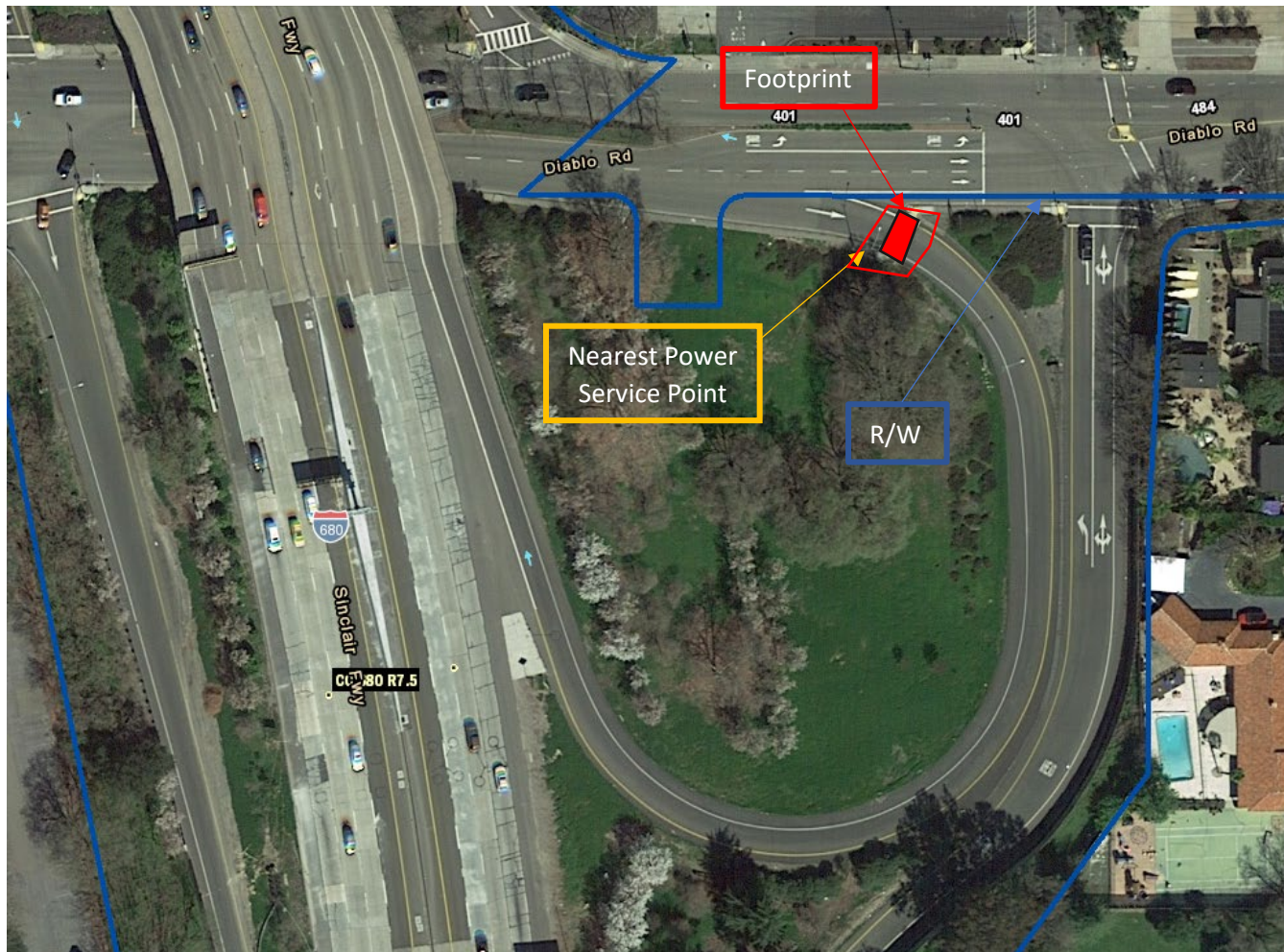
NORTHBOUND ON-RAMP FROM EASTBOUND DIABLO RD IN DANVILLE



LOCATION 70

CC 680 PM 7.520

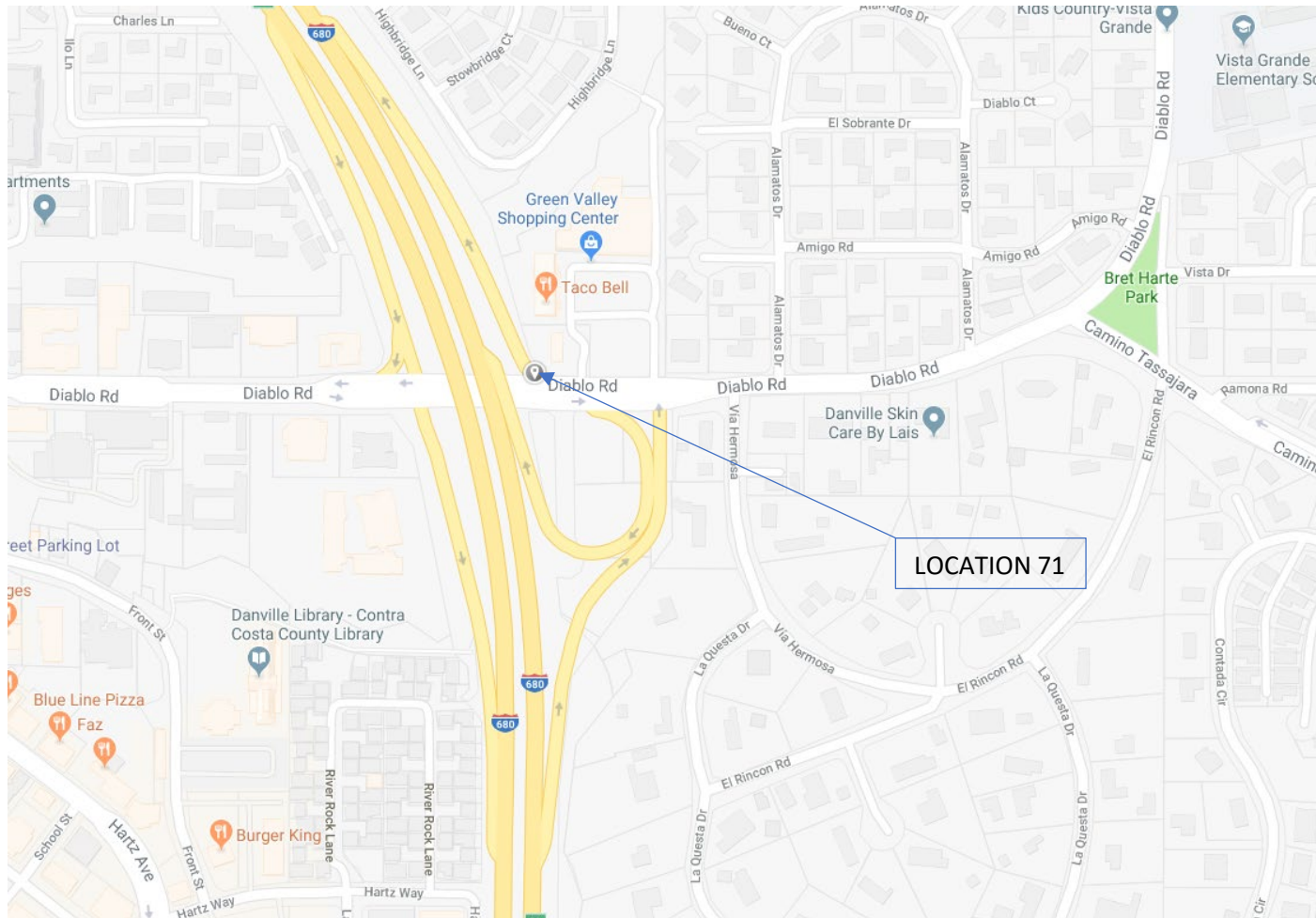
NORTHBOUND ON-RAMP FROM EASTBOUND DIABLO RD IN DANVILLE



LOCATION 70

CC 680 PM 7.520

NORTHBOUND ON-RAMP FROM EASTBOUND DIABLO RD IN DANVILLE



LOCATION 71

CC 680 PM 7.719

NORTHBOUND ON-RAMP FROM WESTBOUND DIABLO RD IN DANVILLE



LOCATION 71

CC 680 PM 7.719

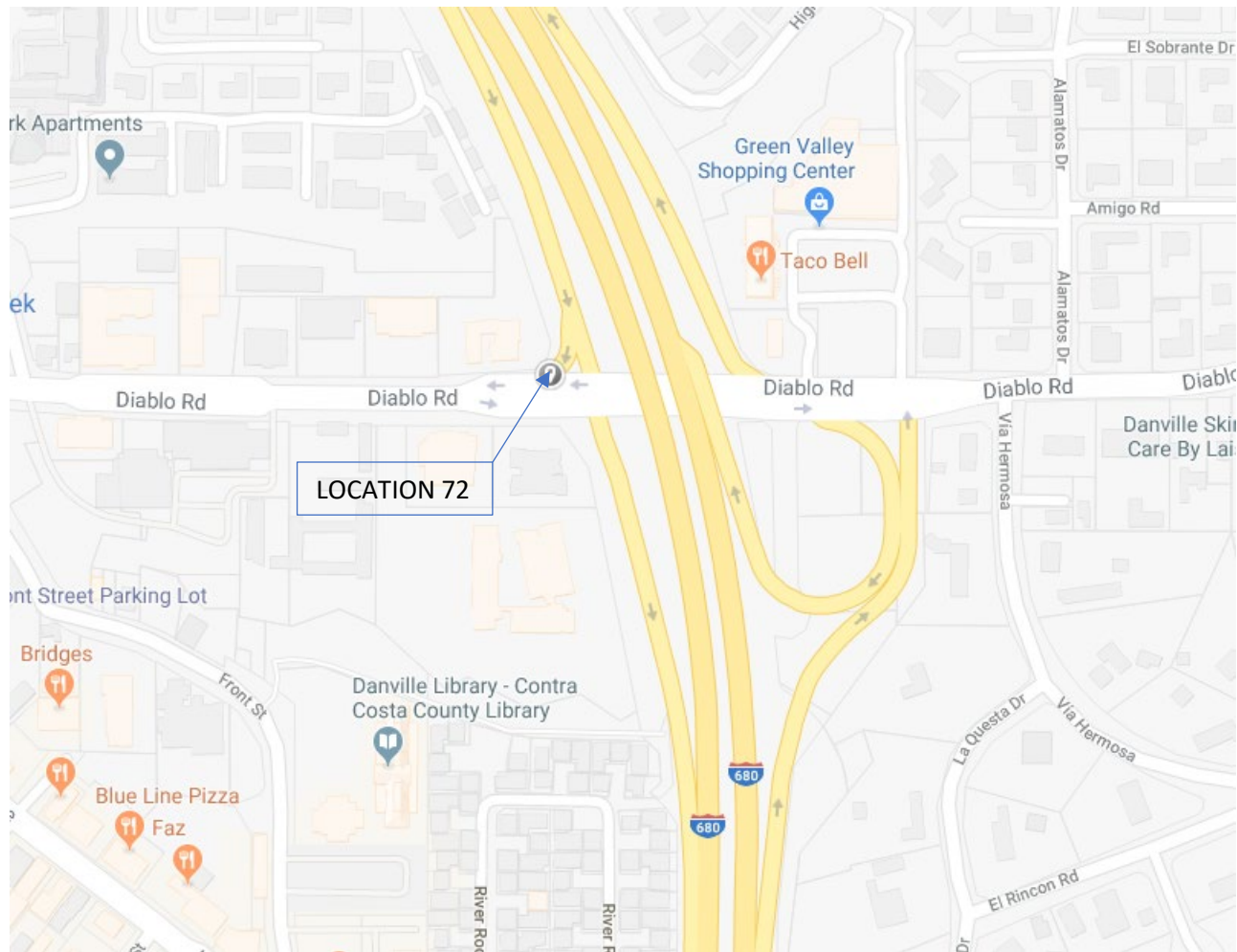
NORTHBOUND ON-RAMP FROM WESTBOUND DIABLO RD IN DANVILLE



LOCATION 71

CC 680 PM 7.719

NORTHBOUND ON-RAMP FROM WESTBOUND DIABLO RD IN DANVILLE



LOCATION 72

CC 680 PM 7.729

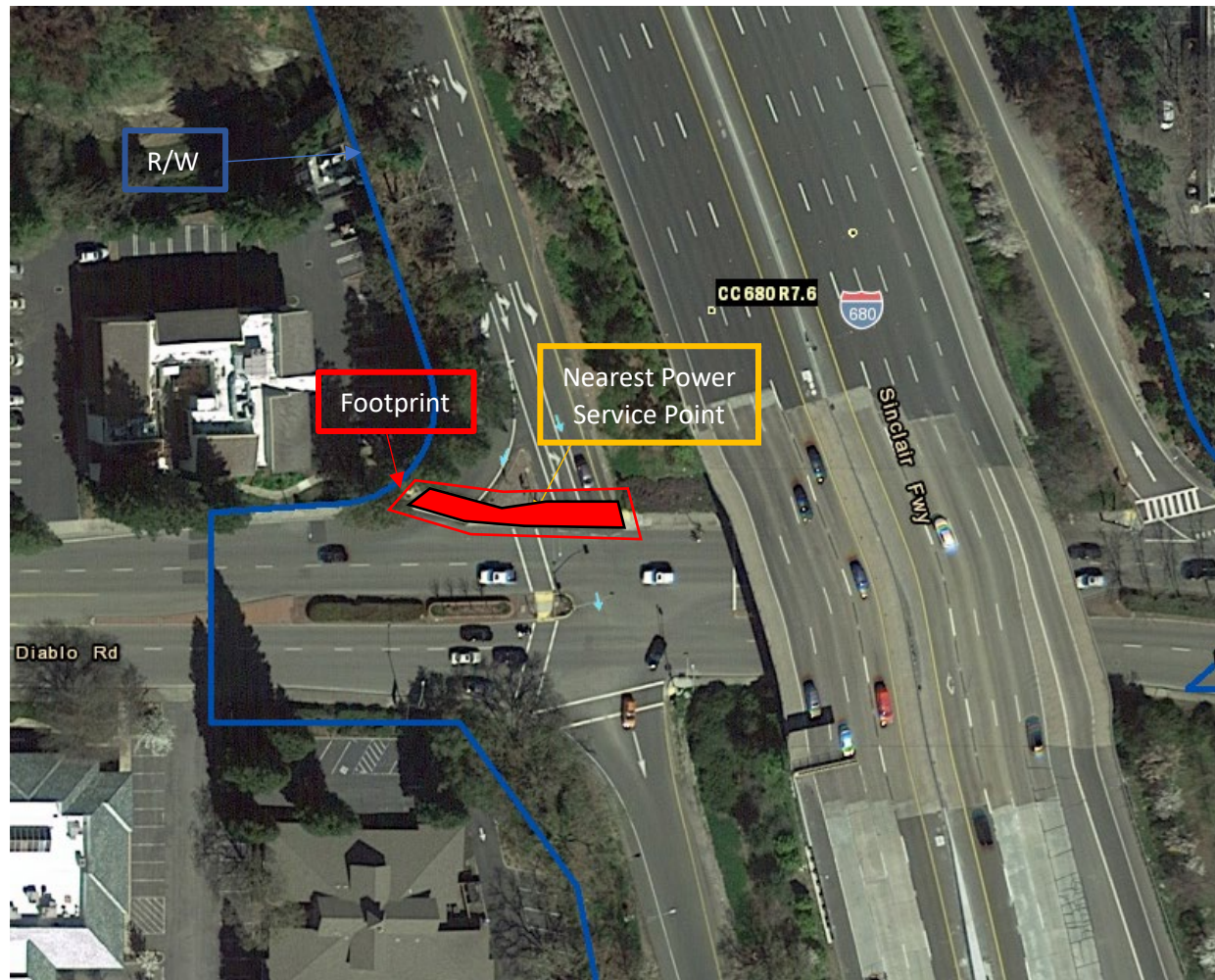
SOUTHBOUND OFF-RAMP TO DIABLO RD IN DANVILLE



LOCATION 72

CC 680 PM 7.729

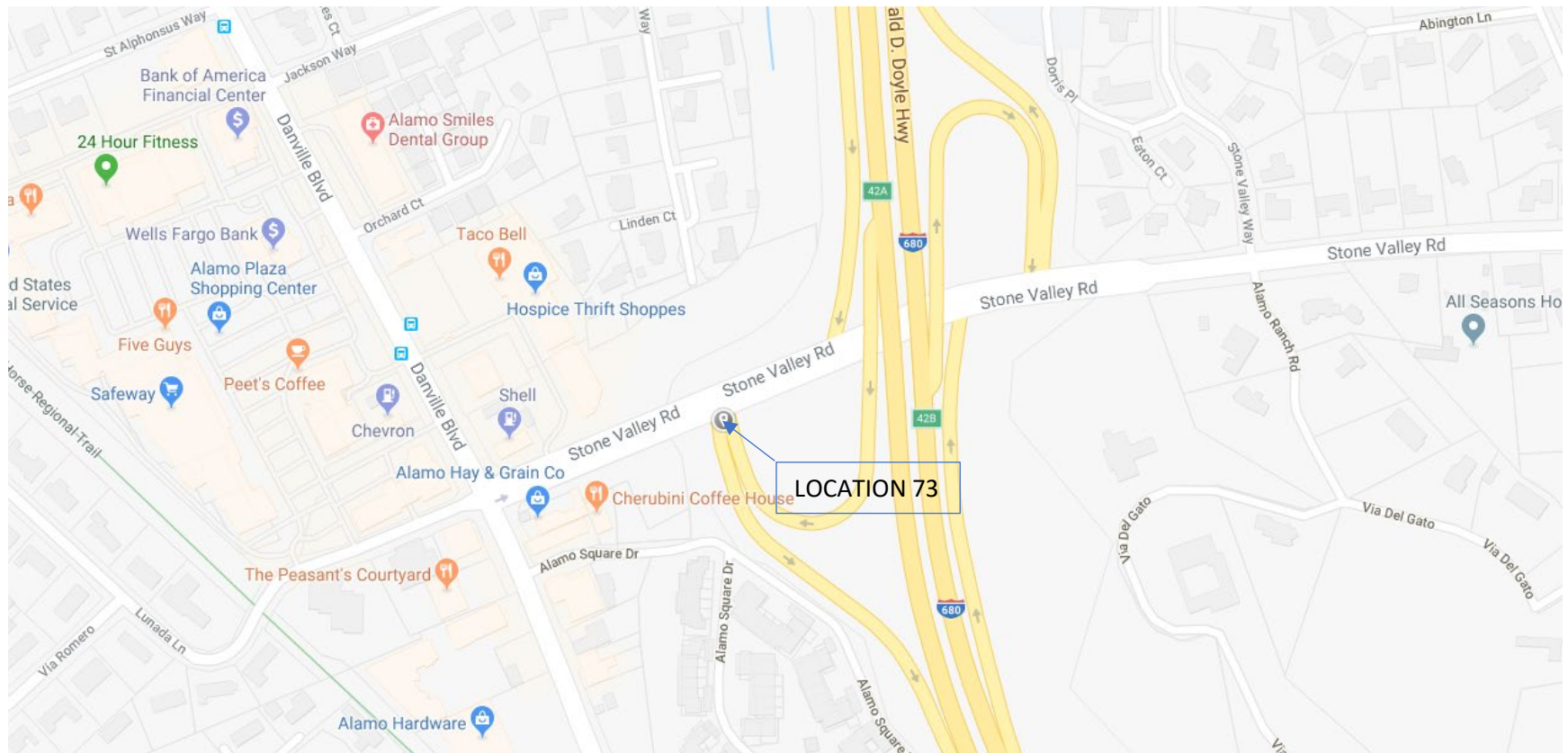
SOUTHBOUND OFF-RAMP TO DIABLO RD IN DANVILLE



LOCATION 72

CC 680 PM 7.729

SOUTHBOUND OFF-RAMP TO DIABLO RD IN DANVILLE



LOCATION 73

CC 680 PM 10.208

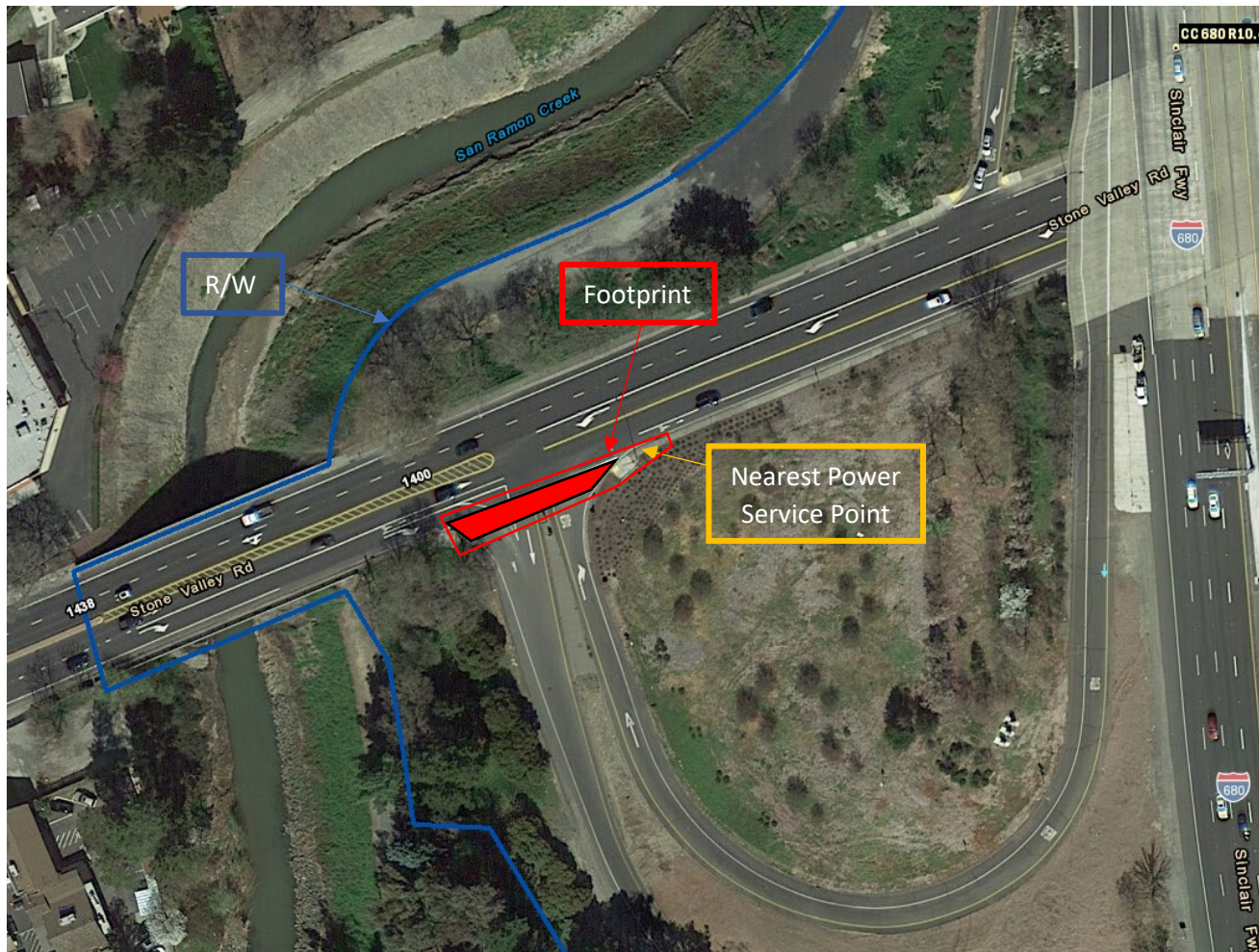
SOUTHBOUND ON-RAMP FROM STONEVALLEY RD IN DANVILLE



LOCATION 73

CC 680 PM 10.208

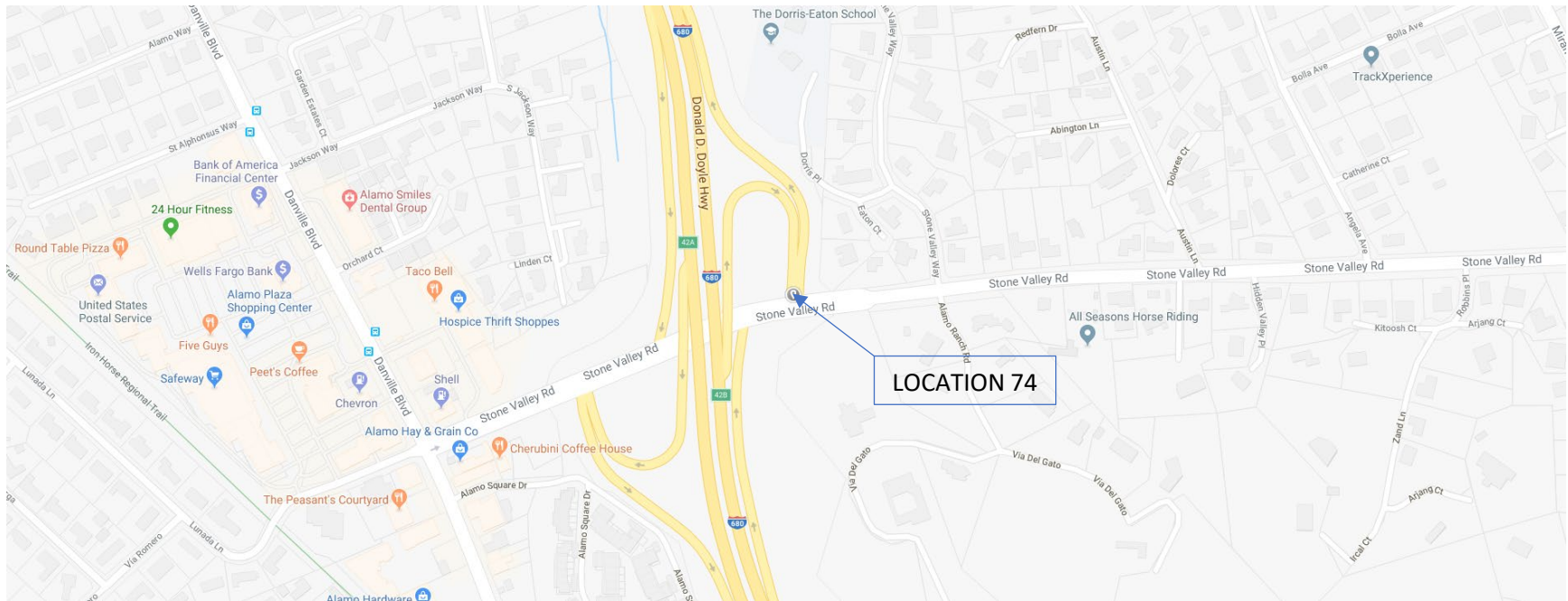
SOUTHBOUND ON-RAMP FROM STONEVALLEY RD IN DANVILLE



LOCATION 73

CC 680 PM 10.208

SOUTHBOUND ON-RAMP FROM STONEVALLEY RD IN DANVILLE



LOCATION 74

CC 680 PM 10.208

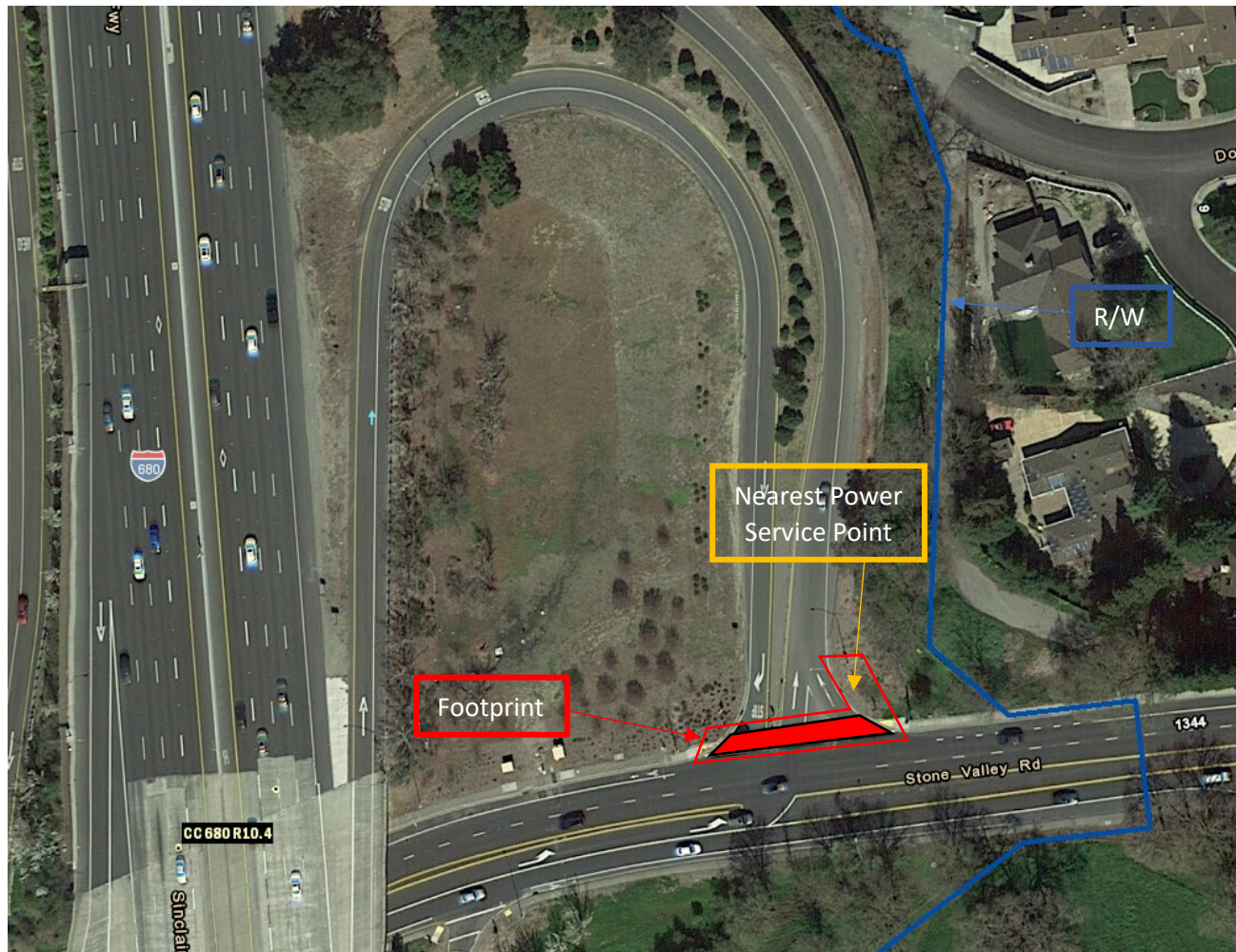
NORTHBOUND ON-RAMP FROM STONEVALLEY RD IN DANVILLE



LOCATION 74

CC 680 PM 10.208

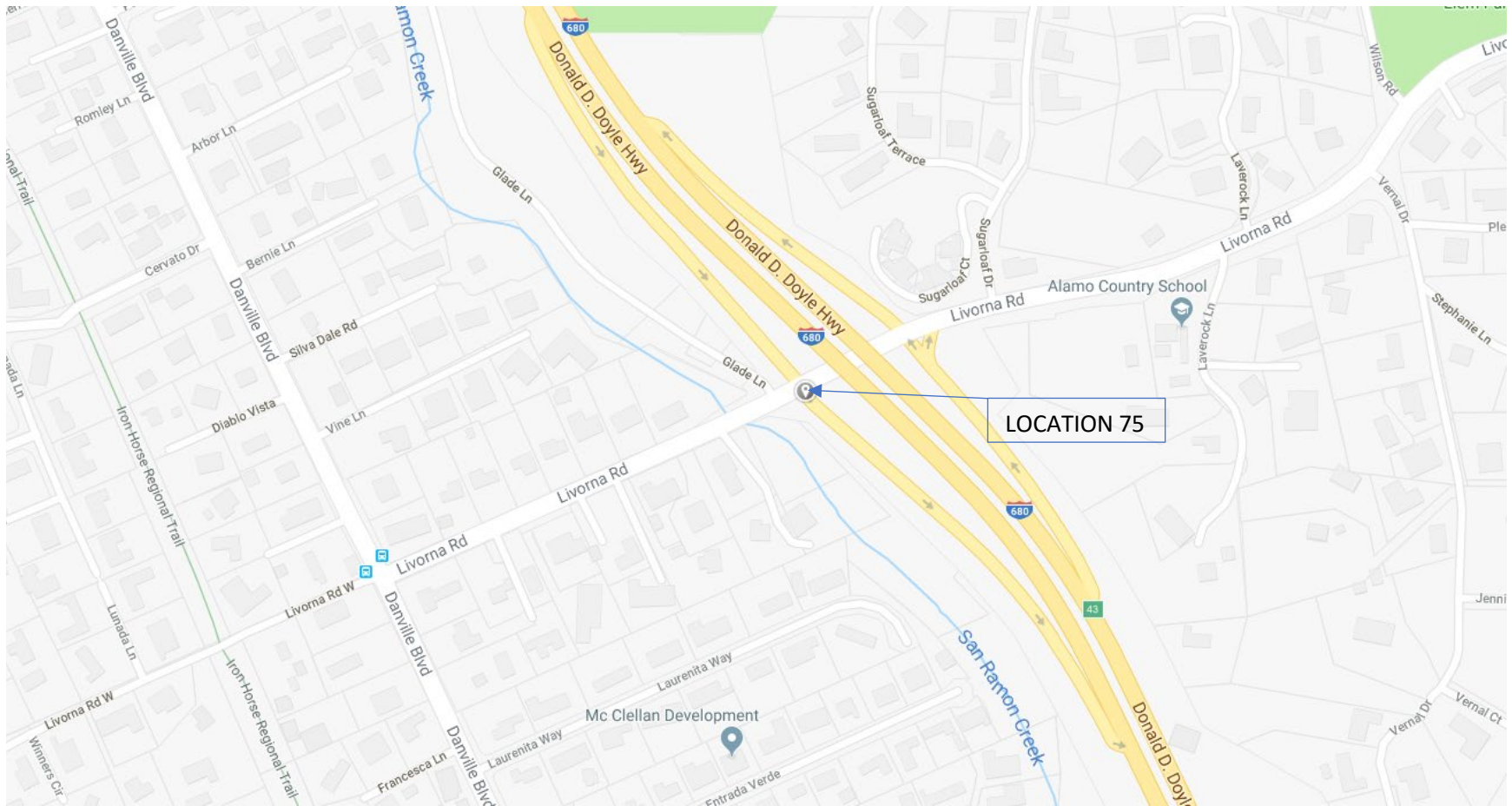
NORTHBOUND ON-RAMP FROM STONEVALLEY RD IN DANVILLE



LOCATION 74

CC 680 PM 10.208

NORTHBOUND ON-RAMP FROM STONEVALLEY RD IN DANVILLE



LOCATION 75

CC 680 PM 11.134

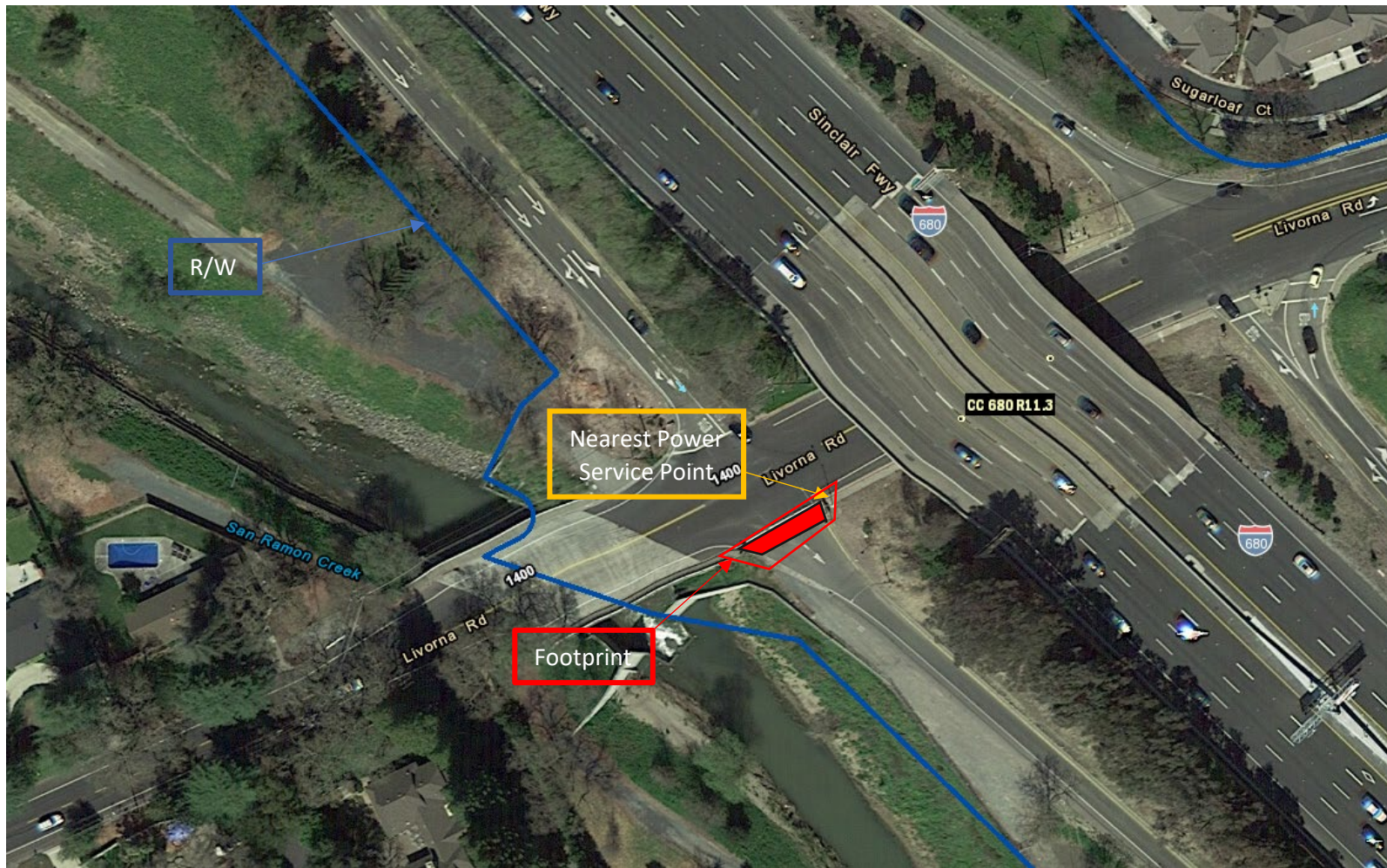
SOUTHBOUND ON-RAMP FROM LIVORNA RD IN DANVILLE



LOCATION 75

CC 680 PM 11.134

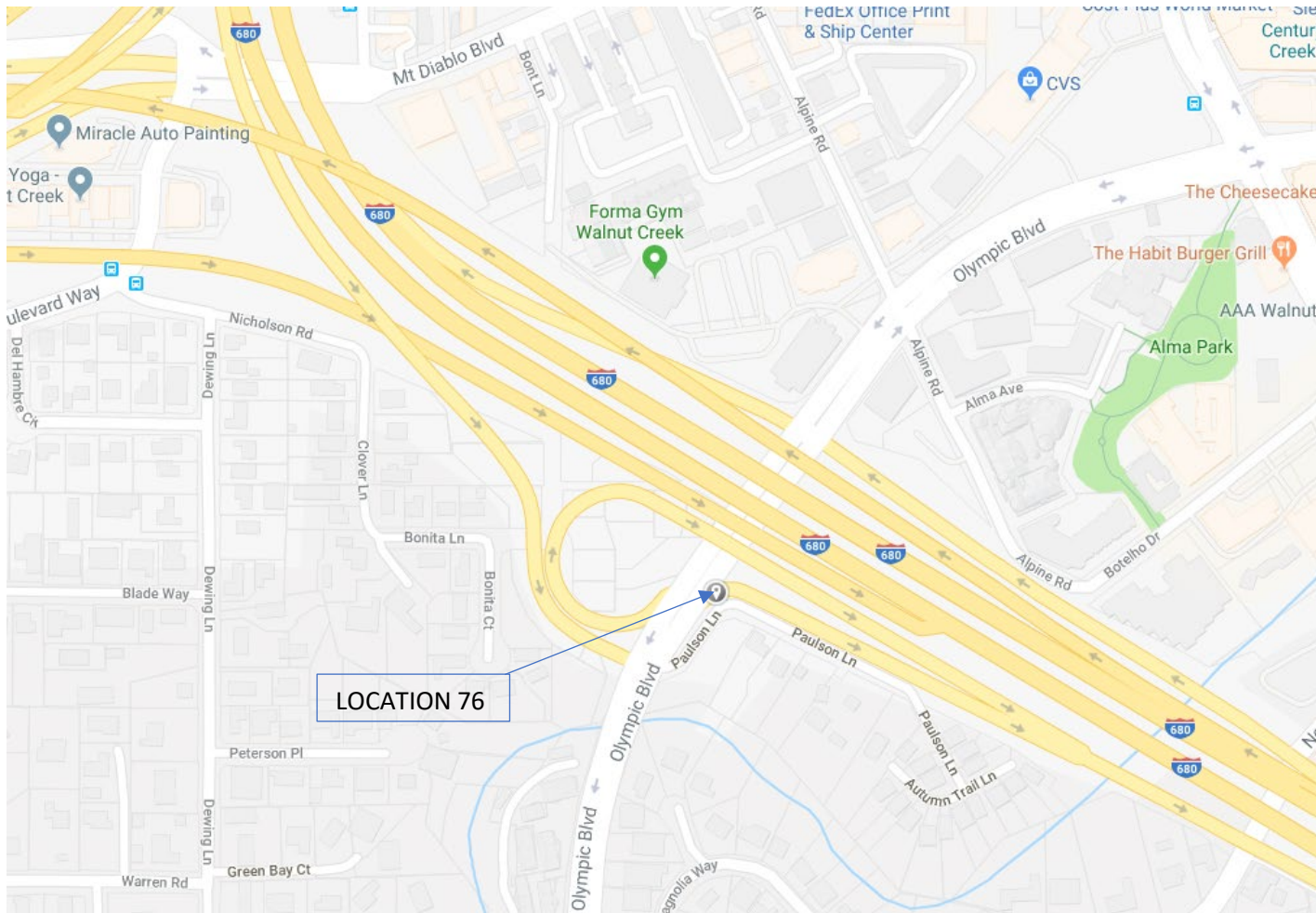
SOUTHBOUND ON-RAMP FROM LIVORNA RD IN DANVILLE



LOCATION 75

CC 680 PM 11.134

SOUTHBOUND ON-RAMP FROM LIVORNA RD IN DANVILLE



LOCATION 76

CC 680 PM 13.809

SOUTHBOUND ON-RAMP FROM EASTBOUND OLYMPIC BLVD IN WALNUT CREEK



LOCATION 76

CC 680 PM 13.809

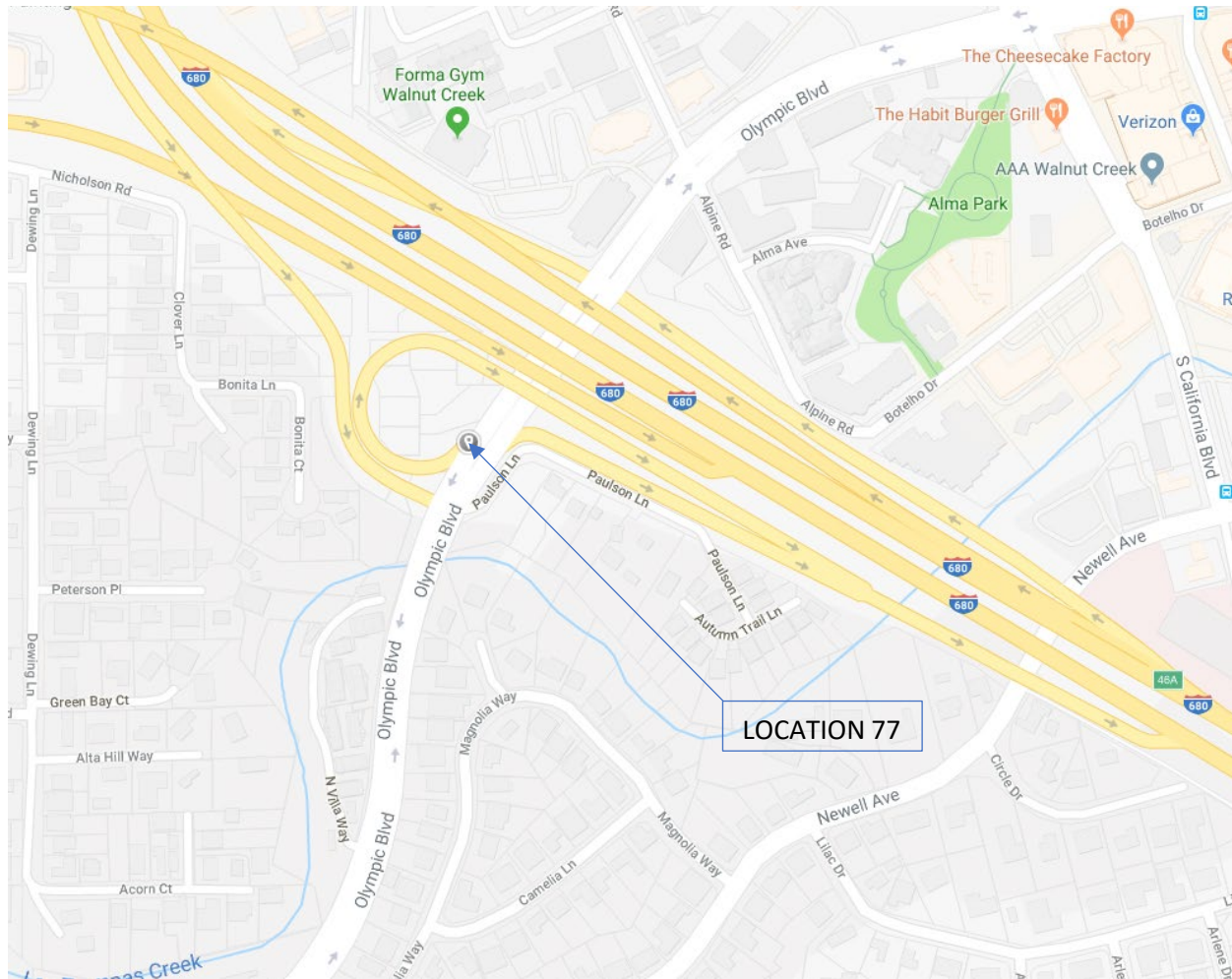
SOUTHBOWN ON-RAMP FROM EASTBOUND OLYMPIC BLVD IN WALNUT CREEK



LOCATION 76

CC 680 PM 13.809

SOUTHBOUND ON-RAMP FROM EASTBOUND OLYMPIC BLVD IN WALNUT CREEK



LOCATION 77

CC 680 PM 13.81

SOUTHBOUND ON-RAMP FROM WESTBOUND OLYMPIC BLVD IN WALNUT CREEK



LOCATION 77

CC 680 PM 13.81

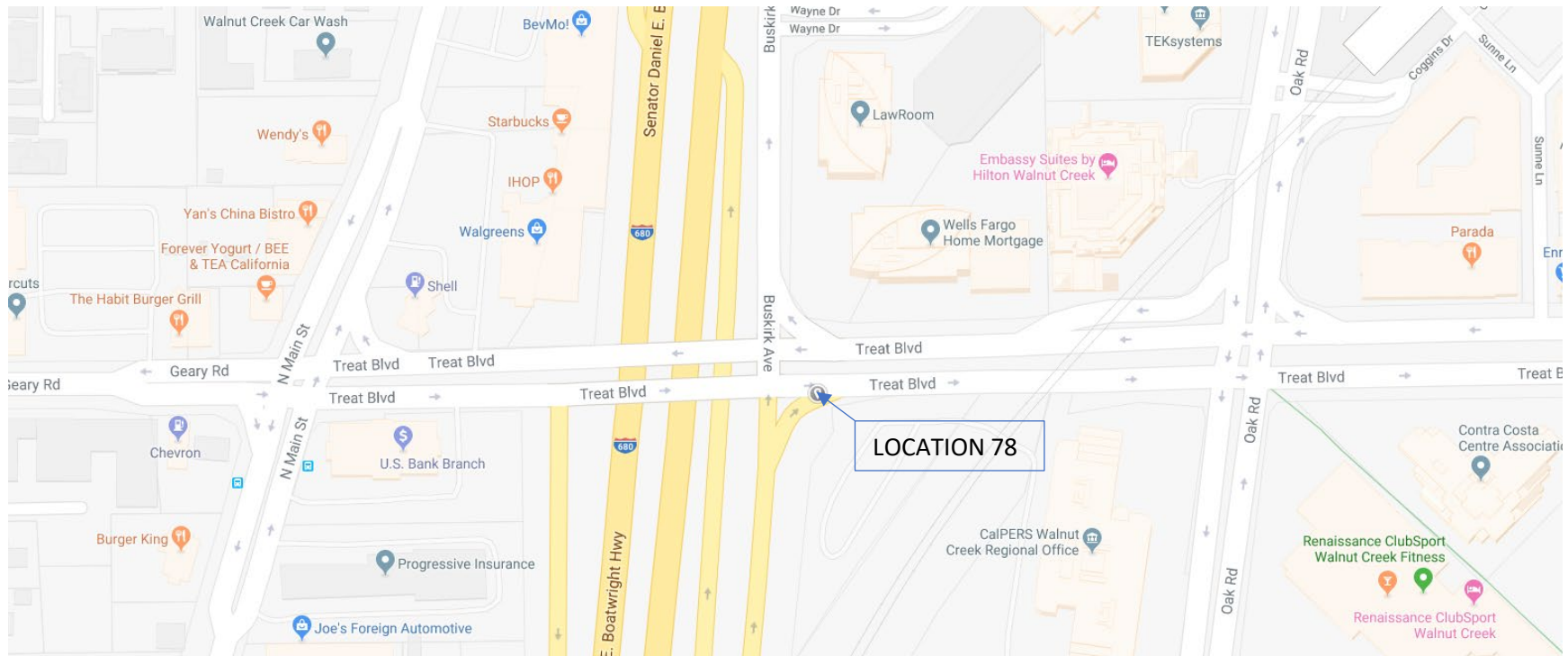
SOUTHBOUND ON-RAMP FROM WESTBOUND OLYMPIC BLVD IN WALNUT CREEK



LOCATION 77

CC 680 PM 13.81

SOUTHBOUND ON-RAMP FROM WESTBOUND OLYMPIC BLVD IN WALNUT CREEK



LOCATION 78

CC 680 PM 16.253

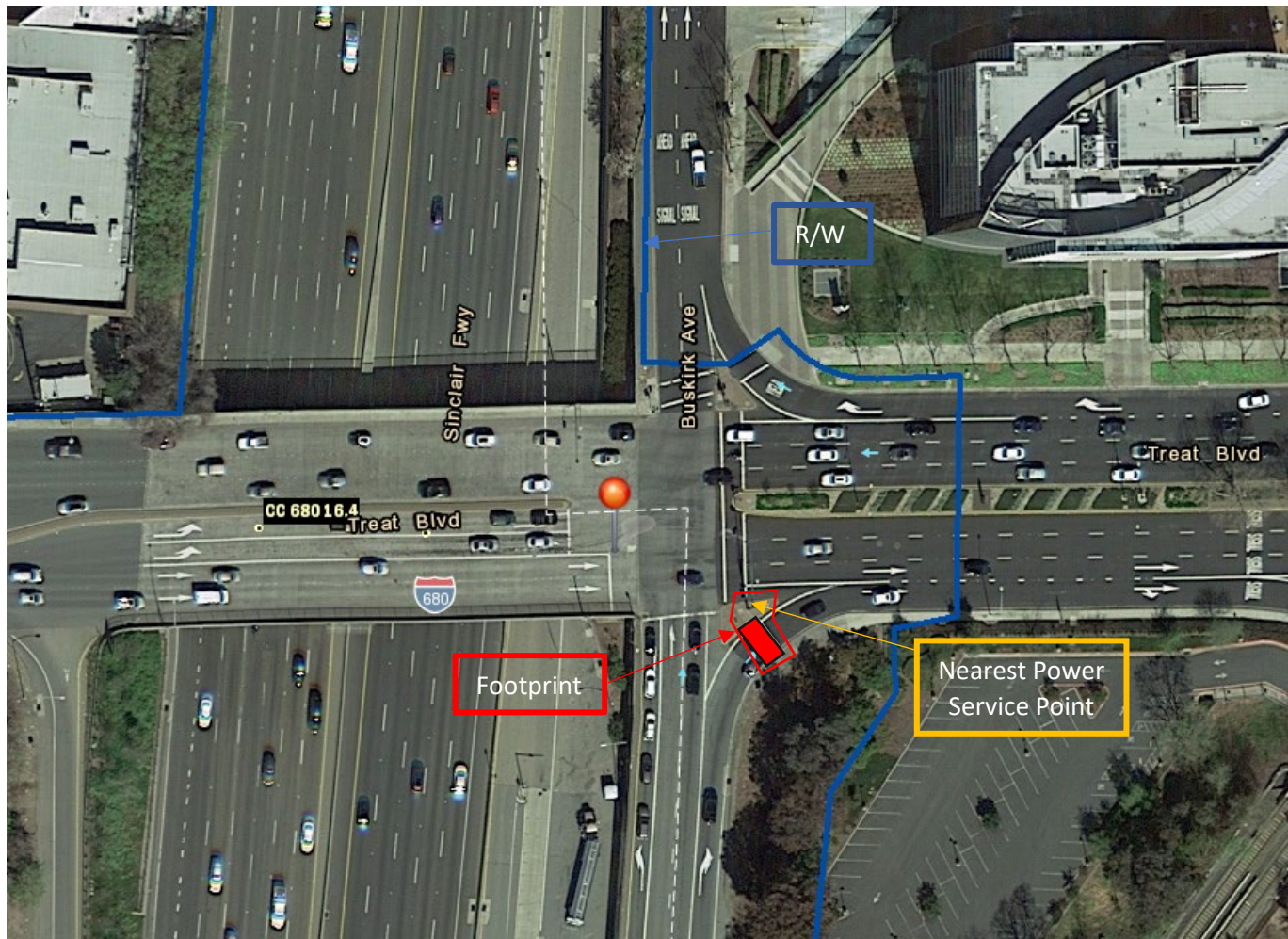
NORTHBOUND OFF-RAMP TO EASTBOUND GEARY RD/TREAT BLVD IN WALNUT CREEK



LOCATION 78

CC 680 PM 16.253

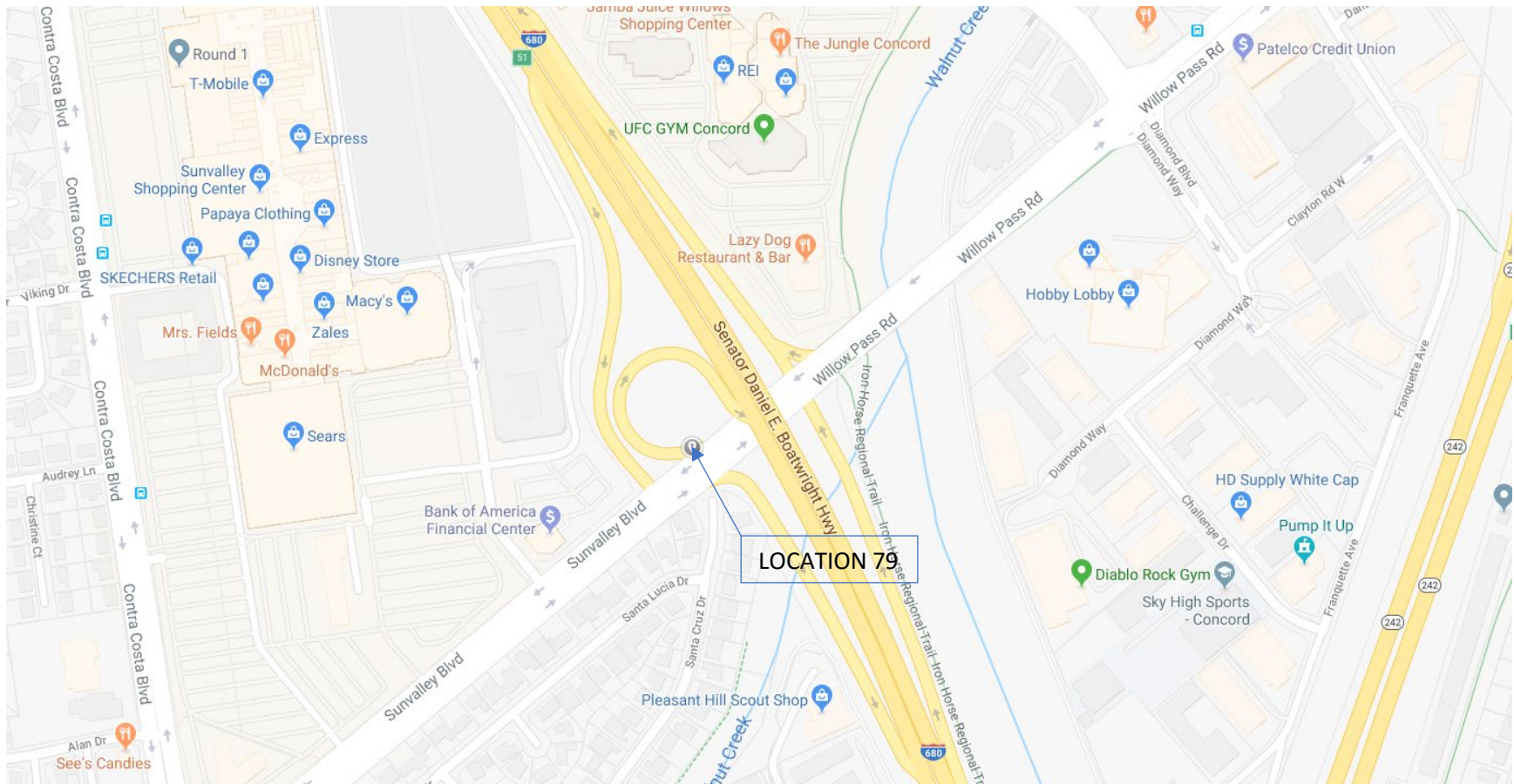
NORTHBOUND OFF-RAMP TO EASTBOUND GEARY RD/TREAT BLVD IN WALNUT CREEK



LOCATION 78

CC 680 PM 16.253

NORTHBOUND OFF-RAMP TO EASTBOUND GEARY RD/TREAT BLVD IN WALNUT CREEK



LOCATION 79

CC 680 PM 19.094

SOUTHBOUND ON-RAMP FROM WESTBOUND WILLOW PASS RD. IN CONCORD



LOCATION 79

CC 680 PM 19.094

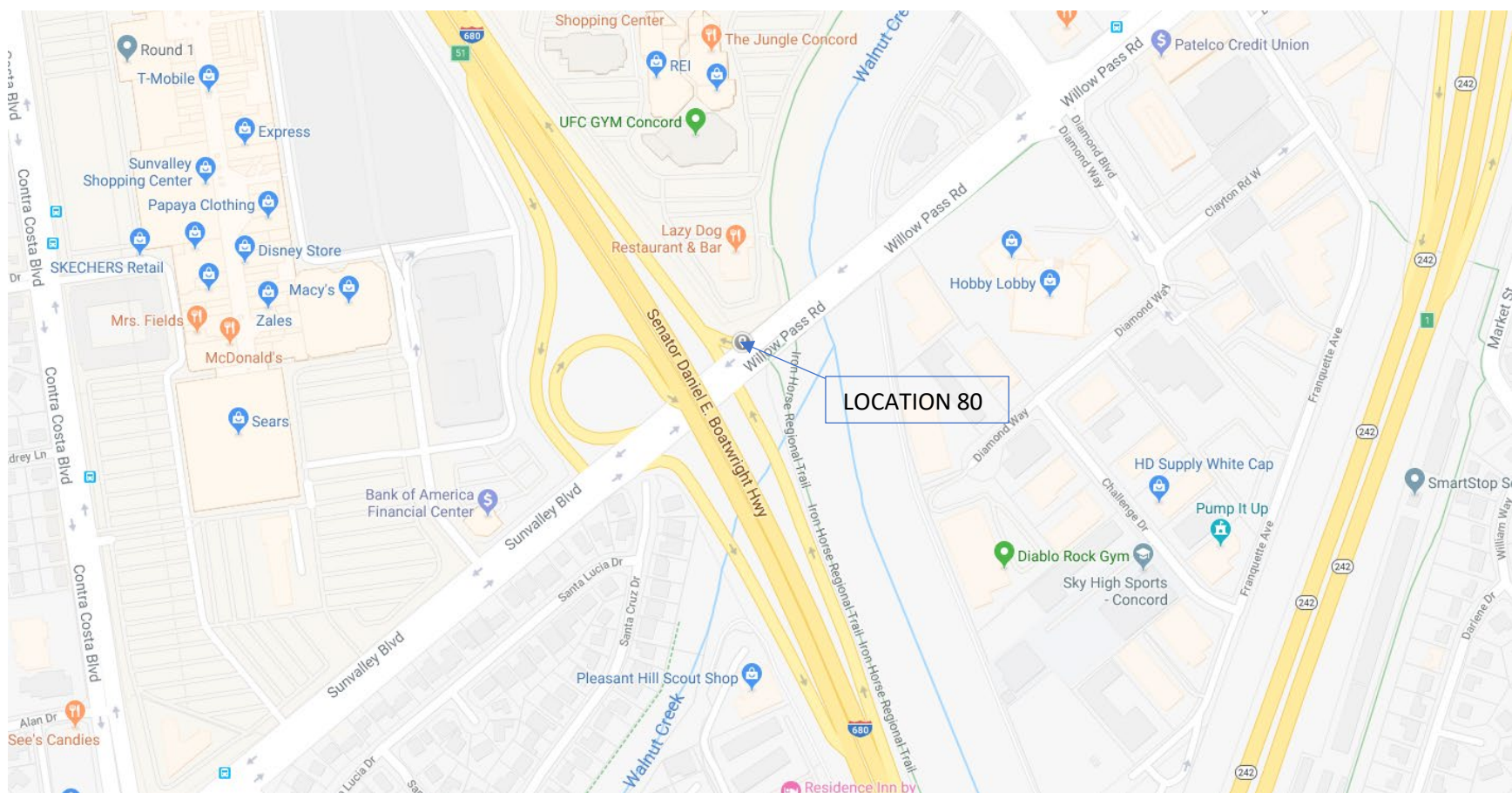
SOUTHBOUND ON-RAMP FROM WESTBOUND WILLOW PASS RD. IN CONCORD



LOCATION 79

CC 680 PM 19.094

SOUTHBOUND ON-RAMP FROM WESTBOUND WILLOW PASS RD. IN CONCORD



LOCATION 80

CC 680 PM 19.200

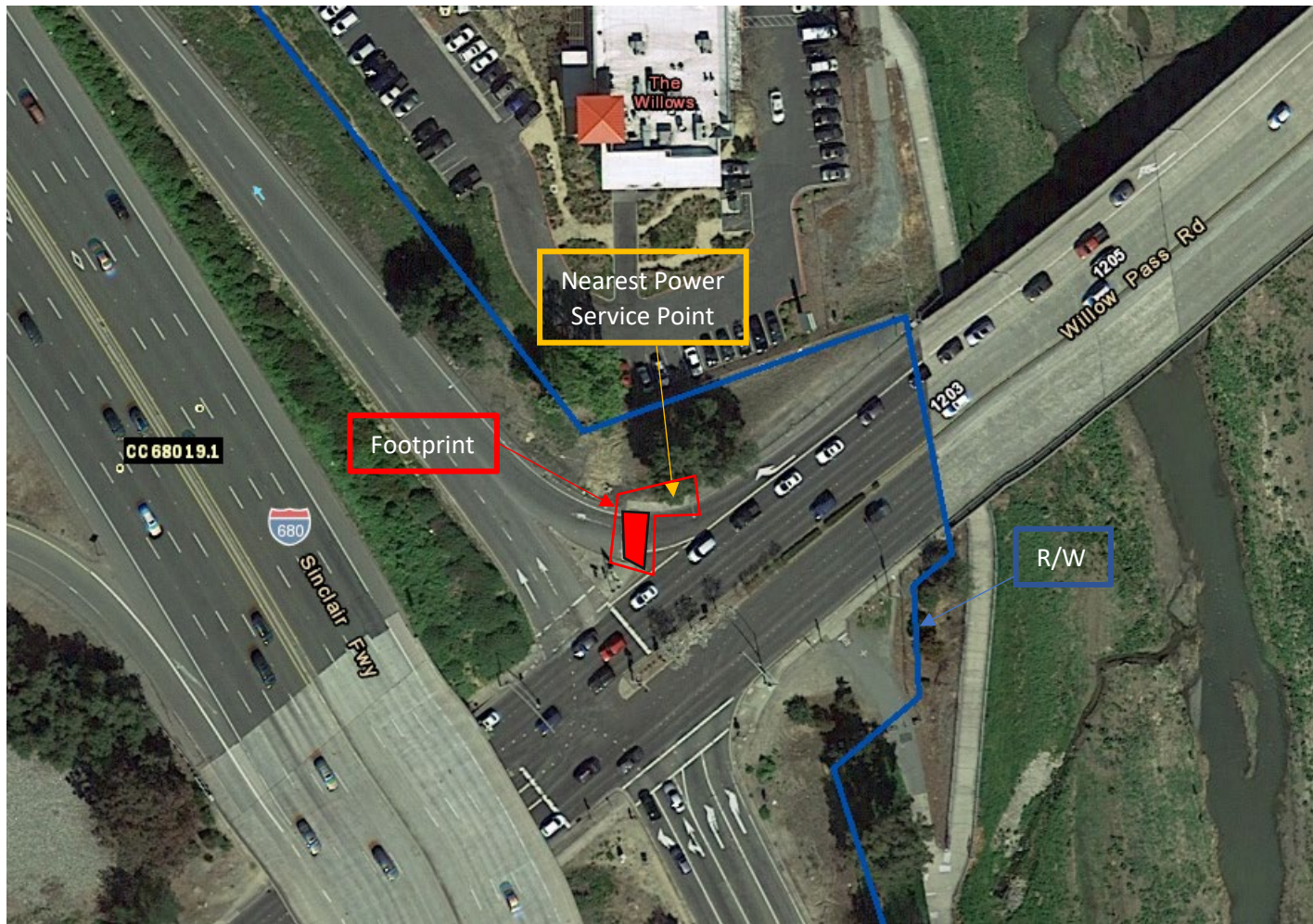
NORTHBOUND ON-RAMP FROM WESTBOUND WILLOW PASS RD. IN CONCORD



LOCATION 80

CC 680 PM 19.200

NORTHBOUND ON-RAMP FROM WESTBOUND WILLOW PASS RD. IN CONCORD



LOCATION 80

CC 680 PM 19.200

NORTHBOUND ON-RAMP FROM WESTBOUND WILLOW PASS RD. IN CONCORD