

APPENDIX D – PHASE I ENVIRONMENTAL SITE ASSESSMENT



Phase I Environmental Site Assessment

**Proposed Chick-fil-A Restaurant No. 3805
Livermore and 580 FSU
I-580 and North Livermore Avenue
Livermore, California**

Prepared For:

**Chick-fil-A, Inc.
Irvine, California**

**August 16, 2016
Project No. 2E-1606011**



GILES
ENGINEERING ASSOCIATES, INC.



GILES

ENGINEERING ASSOCIATES, INC.

GEOTECHNICAL, ENVIRONMENTAL & CONSTRUCTION MATERIALS CONSULTANTS

- Atlanta, GA
- Baltimore, MD
- Dallas, TX
- Los Angeles, CA
- Manassas, VA
- Milwaukee, WI

August 16, 2016

Chick-fil-A, Inc.
15635 Alton Parkway
Suite 350
Irvine, California 92618-7333

Attention: Ms. Beth Witt
Development Coordinator

Subject: Phase I Environmental Site Assessment
Proposed Chick-fil-A Restaurant No. 3805
Livermore and 580 FSU
I-580 and North Livermore Avenue
Livermore, California
Project No. 2E-1606011

Dear Ms. Witt:

In accordance with your request and subsequent authorization, we have completed a Phase I Environmental Site Assessment on the above referenced property. Findings and conclusions are discussed in detail within the accompanying report.

We appreciate the opportunity to be of service on this project. If there are any questions regarding the information contained herein, or if we can be of any additional service, please contact the undersigned at your convenience.

Very truly yours,

GILES ENGINEERING ASSOCIATES, INC.

Monica L. Sell
Staff Engineer I

Steven C. Thuemling
Corporate Manager- Phase I Services

Distribution: Chick-fil-A, Inc.
Attn: Ms. Beth Witt (e-mail: Beth.Witt@cfacorp.com)
Attn: Ms. Jennifer Daw (e-mail: Jennifer.Daw@cfacorp.com)
Attn: Ms. Sharon Phelps (e-mail: Sharon.Phelps@cfacorp.com)
Attn: Ms. Leslie Clay (e-mail: Leslie.Clay@cfacorp.com)
(1 Via Buzzsaw)



TABLE OF CONTENTS

PHASE I ENVIRONMENTAL SITE ASSESSMENT

PROPOSED CHICK-FIL-A RESTAURANT NO. 3805
LIVERMORE AND 580 FSU
I-580 AND NORTH LIVERMORE AVENUE
LIVERMORE, CALIFORNIA
PROJECT NO. 2E-1606011

Section No.	Description	Page
1.	SUMMARY.....	1
2.	INTRODUCTION.....	2
3.	SCOPE OF SERVICES AND LIMITATIONS.....	2
	3.1. Scope of Services	2
	3.2. Limitations and Exceptions	3
4.	OWNER/USER PROVIDED INFORMATION	3
	4.1. User Questionnaire	3
	4.2. Recorded Land Title Records.....	4
	4.3. Previous Environmental Reports.....	4
5.	SUBJECT PROPERTY DESCRIPTION	4
	5.1. Setting and Location	4
	5.2. Surrounding Area.....	4
6.	SUBJECT PROPERTY OBSERVATIONS.....	4
	6.1. Current Property Use and Activity	5
	6.2. Observations.....	5
7.	INTERVIEWS.....	6
8.	HISTORICAL USE INFORMATION	6
	8.1. Aerial Photographs	6
	8.2. City Directories	7
	8.3. Fire Insurance Maps	7
	8.4. Chain-of-Title/Environmental Lien	7
9.	PHYSICAL SETTING INFORMATION	8
	9.1. USGS Topographic Map	8
	9.2. Geologic Conditions.....	9
10.	ENVIRONMENTAL RECORDS REVIEW.....	9
	10.1. Local Sources	9
	10.2. State Sources	10
	10.3. Federal Sources	12
11.	VAPOR ENCROACHMENT SCREENING	13
12.	GEOTECHNICAL INFORMATION.....	13
13.	FINDINGS AND OPINIONS	14
14.	CONCLUSIONS.....	14
15.	RECOMMENDATIONS	14
16.	DATA GAPS	15
17.	GENERAL COMMENTS	15



TABLE OF CONTENTS (Continued)
Project No. 2E-1606011

Section No.	Description	Page
-------------	-------------	------

FIGURES

Figure 1	Subject Property Location	4a
Figure 2	Surrounding Property Usage.....	4b

APPENDICES

Appendix A	<i>Important Information about Your Geoenvironmental Report</i>
Appendix B	Resumes
Appendix C	User Questionnaire
Appendix D	Photographs
Appendix E	Aerial Photographs
Appendix F	Chain-of-Title and Environmental Lien Search
Appendix G	<i>ERIS Database Report</i>



PHASE I ENVIRONMENTAL SITE ASSESSMENT

PROPOSED CHICK-FIL-A RESTAURANT NO. 3805
LIVERMORE AND 580 FSU
I-580 AND NORTH LIVERMORE AVENUE
LIVERMORE, CALIFORNIA
PROJECT NO. 2E-1606011

1. SUMMARY

The summary is provided solely for purposes of overview. Any party who relies on this report must read the full report. The summary omits a number of details, any one of which could be crucial to the proper application of this report.

Giles Engineering Associates, Inc. (Giles) has completed a Phase I Environmental Site Assessment in conformance with the scope and limitations of American Society of Testing and Materials (ASTM) *Standard Practice E 1527-13* for the property located at the southwest corner of I-580 and North Livermore Avenue, in the City of Livermore, Alameda County, California (subject property). Any exceptions to, or deletions from, this practice are described in *Section 3.2*. Pertinent information relative to this assessment is enclosed within Appendix A.

We declare that, to the best of our professional knowledge and belief, we meet the definition of *Environmental Professional* as defined in §312.10 of 40 CFR 312. We have the specific qualifications based on education, training, and experience to assess a property of the nature, history, and setting of the subject property. We have developed and performed the all appropriate inquiries in conformance with the standards and practices set forth in 40 CFR Part 312.

This assessment has revealed no evidence of historic recognized environmental conditions or recognized environmental conditions in connection with the subject property.

Based on the findings and conclusions of this assessment, no further environmental investigation is recommended to be performed on the subject property.

GREEN— No significant environmental concerns/problems were detected which are unusual or not typical to this general area.



2. INTRODUCTION

A Phase I Environmental Site Assessment (Phase I ESA) has been completed by Giles on the Proposed Chick-fil-A Restaurant No. 3805 property located at the southwest corner of I-580 and North Livermore Avenue, in the City of Livermore, Alameda County, California (subject property). The assessment was performed at the request of Ms. Beth Witt of Chick-fil-A, Inc.

This report is an instrument of service prepared for the exclusive use of Chick-fil-A, Inc., and may not be reproduced or distributed without written authorization from Giles Engineering Associates, Inc. and Chick-fil-A, Inc.

The purpose of a Phase I ESA is to identify *recognized environmental conditions* (as defined by ASTM) in connection with the subject property. This Phase I ESA is intended to permit the user to satisfy one of the requirements to qualify for *innocent landowner defense, contiguous property owner or bona fide prospective purchaser* (collectively *Landowner Liability Protections (LLPs)*) for limitations on CERCLA liability as stated in the *Comprehensive Environmental Response, Compensation and Liability Act* (CERCLA, 42 USC § 9601(35), 9601 (40), 9607(b), 9607 (q) and 9607 (r)).”

Mr. Cade Klock conducted reconnaissance activities on July 6, 2016. Resumes of environmental professionals directly responsible for this assessment are enclosed within Appendix B.

3. SCOPE OF SERVICES AND LIMITATIONS

3.1. Scope of Services

The Phase I ESA has been performed in general accordance with the scope and limitations of ASTM *Standard Practice E 1527-13*. The scope of services included:

- A visual reconnaissance of the subject property and a cursory evaluation of adjoining properties;
- Interviews of existing and/or former owners and/or operators of the subject property, and individuals who have knowledge of the subject property and surrounding areas;
- A review of available federal, state, tribal, county, and local registries of known environmental concerns;
- A review of available and applicable building inspection, permitting, and other environmental records maintained by county and/or local agencies, and interviews with agency representatives;
- A review of available aerial photographs, city directories, fire insurance maps, geological maps, hydrogeological maps, and United States Geological Survey (USGS) topographic maps;



- Complete a limited Tier 1 and Tier 2 Vapor Encroachment Screening of the subject property; and
- An evaluation of the information collected and the preparation of this report summarizing the scope of services and the resulting conclusions and recommendations.

3.2. Limitations and Exceptions

The limitations of this Phase I ESA included:

- "Non-Scope Considerations" such as asbestos containing material, radon, lead-based paint, lead in drinking water, wetlands, regulatory compliance, cultural and historic resources, industrial hygiene, health and safety, ecological resources, endangered species, indoor air quality, and high-voltage power lines were not included as part of this assessment.

4. OWNER/USER PROVIDED INFORMATION

4.1. User Questionnaire

A Phase I Environmental Site Assessment User Questionnaire (ESA Questionnaire) was submitted to the client (user). The ESA Questionnaire was completed by the user, and is enclosed in Appendix C. The following is a summary of information provided in the ESA Questionnaire:

4.1.1. Reason for Performing the Phase I ESA

The user indicated that the Phase I ESA was requested for due diligence, and to determine if suitable for a Chick-fil-A freestanding restaurant on subject property.

4.1.2. Owner, Property Manager, and Occupant Information

The user of the report indicated that the subject property is currently owned by Meridian Property Ventures, LLC. The site contact is Ms. Elizabeth Meloy of Meridian Property Ventures.

4.1.3. Environmental Liens and Activity and Land Use Limitations

The user of the report was unaware of any environmental liens or activity use limitations associated with the subject property.

4.1.4. Relationship of Price to Fair Market Value

The user of the report indicated that the purchase price of the subject property is applicable to the fair market value.

4.1.5. User's Knowledge of Contamination on the Subject Property

The user was not aware of any environmental concerns associated with the subject property. The user indicated that the past use of the subject property was raw land.



4.2. Recorded Land Title Records

A chain-of-title and environmental lien search for the subject property was not provided by the client. Giles ordered an environmental lien search and chain-of-title for the subject property from Environmental Risk Information Services, Inc. (ERIS). Please refer to section 8.4 for a summary of the environmental lien search and chain-of-title.

4.3. Previous Environmental Reports

We were not provided with any previous environmental reports.

5. SUBJECT PROPERTY DESCRIPTION

5.1. Setting and Location

The subject property is located at the southwest corner of I-580 and North Livermore Avenue, in the City of Livermore, Alameda County, California. The subject property is situated at latitude 37.699° north, longitude -121.774° west. The following Figure 1 illustrates the generalized location of the subject property.

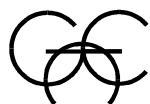
5.2. Surrounding Area

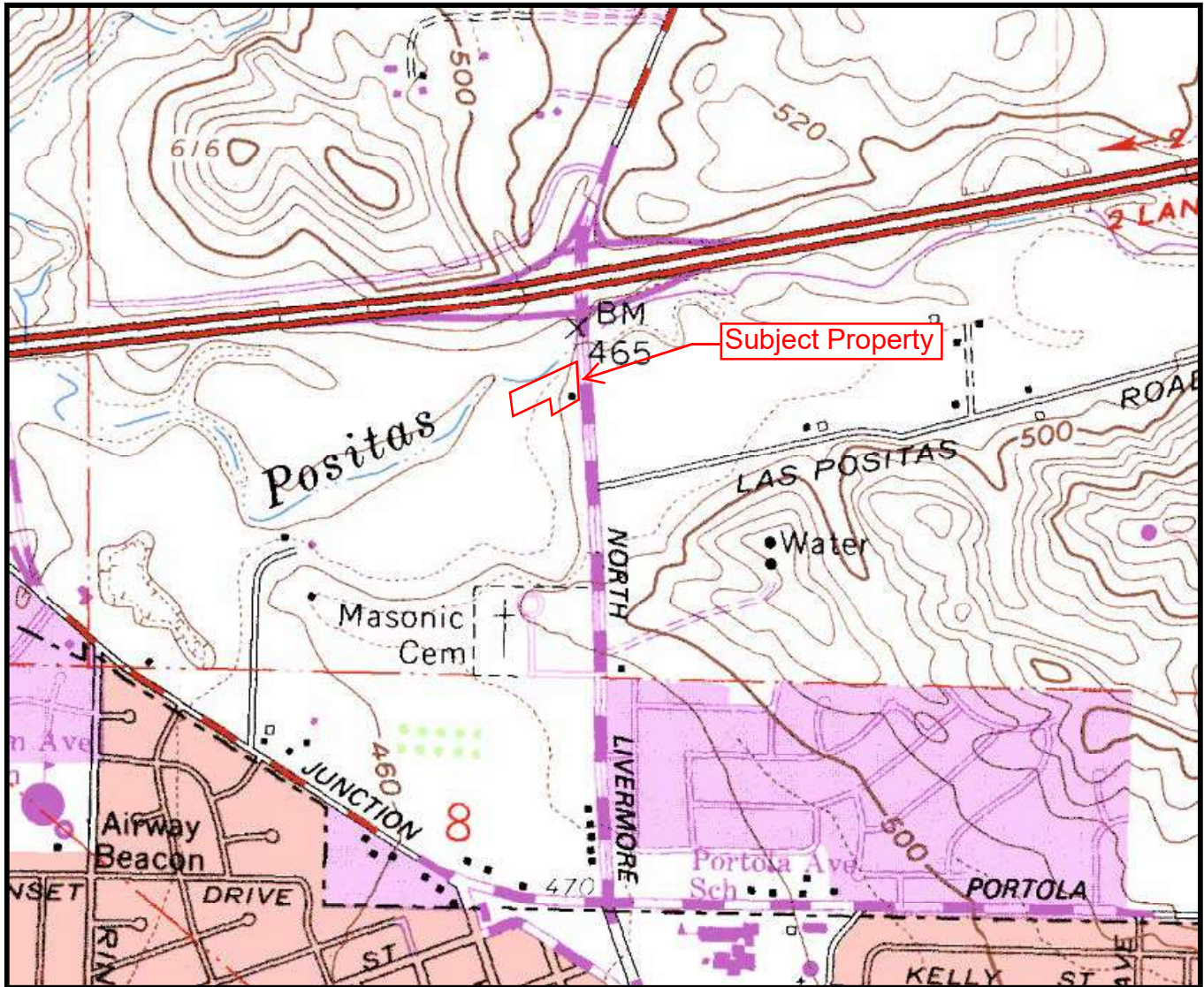
North, Northwest:	Vacant land, Arroyo Las Positas, Interstate 580 beyond
Northeast:	North Livermore Avenue, vacant land beyond
East:	North Livermore Avenue, In-N-Out restaurant beyond
Southeast:	North Livermore Avenue, Baja Fresh restaurant and multi-tenant building beyond
South:	Jack in the Box, Chevron Gas Station beyond
Southwest:	Hawthorn Suites by Wyndham, Uncle Credit Union beyond
West:	Vacant land

The subject property and surrounding area land uses are illustrated on the following Figure 2. Photographs of the subject property and surrounding area are enclosed within Appendix D.

6. SUBJECT PROPERTY OBSERVATIONS

Mr. Cade Klock conducted the reconnaissance activities on July 6, 2016. The visual and physical reconnaissance of the subject property and surrounding area was completed in a systematic approach, including walking the perimeter of the subject property. Weather conditions at the time of the assessment were mostly sunny, with temperatures around 80°F.





Source: USGS *Livermore, California* 7.5-Minute Series (topographic) Quadrangle Map (1961, photorevised 1980).

Scale: 1:24,000
Contour Interval: 20 Feet



FIGURE 1
SUBJECT PROPERTY LOCATION

Proposed Chick-fil-A #3805
Livermore and 580 FSU
I-580 and North Livermore Avenue
Livermore, California
Project No. 2E-1606011




GILES
ENGINEERING ASSOCIATES, INC.



NOTES:
1.) BASE MAP DEVELOPED FROM A 2015 AERIAL.



LEGEND:
(100) CURRENT ADDRESSES



GILES ENGINEERING ASSOCIATES, INC.
1965 N. MAIN STREET
ORANGE, CA 92865 (714)279-0817

FIGURE 2
SURROUNDING PROPERTY USAGE
PROPOSED CHICK-FIL-A RESTAURANT NO. 03805
LIVERMORE AND 580 FSU
I-580 AND NORTH LIVERMORE AVENUE
LIVERMORE, CALIFORNIA

DESIGNED	DRAWN	SCALE	DATE	REVISED
MLS	JSZ	NTS	08-09-16	--
PROJECT NO.: 2E-1606011			CAD No. 2E1606011-sp	

6.1. Current Property Use and Activity

The subject property is currently a vacant and undeveloped grass covered lot. Portions of the subject property are landscaped with trees and shrubs. The topography of the subject property is generally flat.

6.2. Observations

- Hazardous Substances.....None Observed
- Petroleum ProductsNone Observed
- Pipelines.....None Observed
- Storage Tanks
 - Aboveground Storage Tanks (ASTs).....None Observed
 - Underground Storage Tanks (USTs).....None Observed
- Odors.....None Detected
- Pools of LiquidNone Observed
- Drums or Other Containers.....None Observed
- Potential Polychlorinated Biphenyls (PCB) sources
 - Electrical EquipmentNone Observed
 - Hydraulic Equipment.....None Observed
- Waste Water
 - Surface Water DischargeNone Observed
 - Process/Sanitary DischargeNone Observed
 - Septic SystemsNone Observed
 - Industrial Wastewater TreatmentNone Observed
 - Holding Tanks.....None Observed
- Potable Water Supply
 - MunicipalNone Observed
 - PrivateNone Observed
- Wells.....None Observed
- Pits, Ponds or Lagoons.....None Observed
- Stained Soil or PavementNone Observed
- Stressed VegetationNone Observed



- Solid Waste
StorageNone Observed
On-Site DisposalNone Observed
- Heating/CoolingNone Observed
- Staining or CorrosionNone Observed
- Drains or SumpsNone Observed

7. INTERVIEWS

Giles contacted Ms. Elizabeth Meloy, the site contact listed on the User Questionnaire and inquired about the presence or knowledge of any environmental concerns associated with the subject property or any environmental reports available relative to the subject property. Mr. John J. Pollock responded in place of Ms. Meloy. He did not have environmental reports and indicated he is unaware of any tanks on the property or any environmental concerns.

8. HISTORICAL USE INFORMATION

8.1. Aerial Photographs

Aerial photographs of the subject property and general vicinity, dated 1949, 1954, 1960, 1974, 1981, 1987, 1993, 2003, 2004, 2005, 2006, 2009, 2010, 2012, and 2014 were obtained from Historical Information Gatherers, Inc. No additional aerial photographs were reasonably ascertainable. The following observations were noted:

1949, 1954, 1960, 1968, 1974 and 1981 (1"=500')

The subject property appeared to be developed with two small structures and landscaping. All surrounding properties appeared to be vacant and undeveloped. The nearby Arroyo Las Positas was evident to the north of the subject property, and the 580 Freeway was evident further to the north. A small roadway was present in the current-day location of North Livermore Avenue adjacent to the east of the subject property from 1949 through 1968. Freeway re-development and widening of North Livermore Avenue was noted on the 1974 and 1981 photographs.

1987 and 1993 (1"=500')

The subject property and all surrounding properties appeared to be the same as the 1981 photograph. A grouping of commercial structures was first observed far to the south of the property on the 1987 photograph.

2003 (1"=500')

The structures and landscaping previously evident on the subject property were no longer present. Significant commercial development was noted on the properties adjacent to the southwest, south and southeast of the subject property. In addition,



commercial development was noted to the east of the subject property across and along North Livermore Avenue. The adjacent properties to the northwest, north and northeast appeared to be undeveloped.

2003, 2004, 2005, 2006, 2009, 2010, 2012, and 2014 (1"=500')

The subject property and all surrounding properties generally appeared throughout this time period as they do today.

Copies of portions of reviewed aerial photographs are enclosed within Appendix E.

8.2. City Directories

The 1962 and 1967 editions of *Pacific Bell Southern Alameda County Street Address Directory*, 1973 edition of *Haines Oakland and East Bay Street Address Directory*, 1975, 1980, 1985, 1990, 1995-96, 200-01, 2005, and 2010 editions of *Haines East Bay Street Address Directory, California* were obtained from Historical Information Gatherers Inc. No other directories were reasonably ascertainable. The following is a summary of listings for the subject property and surrounding properties:

Address	Occupant	Year(s) Listed
1754 N. Livermore Avenue (Subject Property)	Not Listed Mini Longoria (residential) Not Listed	1962 - 1980 1996 2001 - 2010
1650 N. Livermore Avenue (adjacent to the south)	Not Listed Jack in the Box restaurant	1962 - 1996 2001 - 2010
1700 N. Livermore Avenue (adjacent to the southwest)	Not Listed Hawthorn Suites Ltd.	1962 - 2001 2005 - 2010
1818 N. Livermore Avenue (400 feet east)	Not Listed	1962 - 2010
2186 Las Positas (300 feet south)	Not Listed Livermore Chevron	1962 - 1996 2001 - 2010
2252 Las Positas (550 feet southeast)	Not listed Cold Stone Creamery	1962 - 2001 2005 - 2010
2298 Las Positas (500 feet east)	Not Listed Baja Fresh	1962 - 2001 2005 - 2010

8.3. Fire Insurance Maps

The subject property was not within the coverage area of the fire insurance maps maintained for study at the City of Los Angeles Library's digital Sanborn® collection.

8.4. Chain-of-Title/Environmental Lien

We used ERIS to prepare a recorded land title record (Chain-of-Title) and Environmental Lien Search. The subject property is comprised of four parcels, parcel numbers 99-100-3-5, 99-100-4-4, 99-100-20, and 99-100-51-1.

Parcel number 99-100-3-5, occupying the western and central portion of the subject property, has been owned by the following: Estate of Julius Jensen; Mary J. Jensen; Albin R. Jensen; Mary Jensen and Albin R. Jensen and Viola L. Jensen; Amador Associates; Mary Jensen and Albin R. Jensen; Estate of Albin Jensen aka Albin R.



Jensen aka Albin Rasmus Jensen, Deceased; and Viola Jensen, Trustee of the Albin Jensen Residuary Trust. The current owner, Viola Jensen, Trustee of the Albin Jensen Residuary Trust, acquired the property in 1994. There were no environmental liens or activity or use limitations on record.

Parcel number 99-100-4-4, occupying the southeastern portion of the subject property, has been owned by the following: Elvira Vargas who acquired title as Alveira Vargas; Elvira Virginia Vargas, Trustee of the Elvira Virginia Vargas Family Trust; John Vargas and Alveira Vargas; John J Vargas, Deceased; Irene Fuccile, Executrix for the Estate of Mrs. Elvira Vargas as Trustee of the Elvira Virginia Vargas Family Trust; and Realty Income Corporation. The current owner, Realty Income Corporation, acquired the property in 2001. There were no environmental liens or activity or use limitations on record.

Parcel number 99-100-20, occupying the northeastern portion of the subject property, has been owned by the following: State of California. The current owner, State of California, acquired the property in 1972. There were no environmental liens or activity or use limitations on record.

Parcel number 99-100-51-1, occupying the southeastern portion of the subject property, has been owned by the following: Oakland Title Insurance Company; Chester L. Andersen and Cleo M. Andersen, his wife, as Joint Tenants, as to an undivided $\frac{1}{2}$ interest, and to Chester Lloyd Andersen (Son of above mentioned Chester L. Andersen), as to an undivided $\frac{1}{2}$ interest; Chester L. Andersen and Cleo M. Andersen, his wife, Chester Lloyd Andersen and Carol Andersen, his wife; Amador Associates, a partnership; Kacor Development Company, a California corporation; KRDC Inc., a California corporation; KI/FKLA Rancho Realty, LLC, a Delaware limited liability company; Foodmaker, Inc., a Delaware corporation; Realty Income Corporation, a Maryland corporation; and Irene Fuccile, Executrix for the Estate of Mrs. Elvira Vargas as Trustee of the Elvira Virginia Vargas Family Trust. The current owner, Irene Fuccile, Executrix for the Estate of Mrs. Elvira Vargas as Trustee of the Elvira Virginia Vargas Family Trust, acquired the property in 2001. There were no environmental liens or activity or use limitations on record.

A copy of the *chain-of-title and environmental lien search* is included in Appendix F.

9. PHYSICAL SETTING INFORMATION

9.1. USGS Topographic Map

The USGS *Livermore, California*, 7.5 minute series (topographic) map (1961, photorevised 1980) was reviewed. The subject property appeared to be developed with a single structure in 1961, and the surrounding adjoining properties appeared to be undeveloped. Arroyo Las Positas was depicted to the northwest, north, and northeast of the subject property. North Livermore Avenue was illustrated to the east of the subject property along the eastern property boundary. The 580 Freeway is located to the north of the subject property.



A portion of the USGS *Livermore, California*, 7.5 minute series (topographic) map is provided as the previously referenced Figure 1.

9.2. Geologic Conditions

9.2.1. Soil Type and Permeability

According to the United States Department of Agriculture - Soil Conservation Service online Soil Survey of Alameda Area, California, the type of soil found on the subject property was Clear Lake clay, drained. Clear Lake soils were formed in basin alluvium derived from igneous, metamorphic, and sedimentary rock. They are poorly drained, have a high runoff class, and a moderately low to moderately high capacity to transmit water.

9.2.2. Regional Geology

According to the California Department of Conservation- California Geological Survey, Geologic Map of the Livermore Quadrangle, California (2006), the subject property is located in an area of alluvial gravel, sand, and clay of valley areas.

9.2.3. Groundwater Flow Direction

According to a site on Geotracker approximately 0.55 mile west of the subject property, the groundwater gradient flows to the west. In addition, the nearby Arroyo Las Positas creek flows to the west.

10. ENVIRONMENTAL RECORDS REVIEW

10.1. Local Sources

10.1.1. Building Permit/Inspection Department

Building records for the subject property were requested from the County of Alameda – Building Department. The following record was found for the residential property formerly located on the subject property:

02/22/2001 Demolish home, detached garage, and storage

10.1.2. Fire Department


According to the information provided by the City of Livermore-Pleasanton Fire Department, the Fire Department does not have any environmental records on file for the subject property.

10.1.3. Planning/Zoning Department

According to the information provided by the County of Alameda Planning Department, the subject property is zoned open space (OSP).

10.1.4. Department of Health /Pollution Control /Water Quality

A request for information regarding the subject property and adjacent properties has been submitted to the Alameda County Department of Environmental Health.



To date, we have not received a response. Should any pertinent information become available from this source at a later date, an addendum to this report will be prepared. In addition, we used Geotracker (an online database system of The California State Water Resources Control Board) to search for environmental information for the subject property and adjacent properties.

No records of USTs, hazardous waste, spills, or cleanups were on file from Geotracker for the subject property or adjacent properties.

10.1.5. Tax Assessor's/Appraisal/Auditor Department

According to information provided by the Alameda County Assessor, the subject property is located on Parcel Nos. 99-100-4-4, 99-100-3-5, 99-100-20, and 99-100-51-1. No additional information was provided.

10.1.6. OTHER

According to a search of the California Division of Oil and Gas and Geothermal Resources (DOGGR) website, no oil or gas wells are located within 1.0 mile of the subject property. A search was made of the Department of Toxic Substances Control ENVIROSTOR online database. The subject property was not included on this list.

10.2. State Sources

We used ERIS to identify state sites of known environmental concern. A copy of the *ERIS Database Search Report*, queried on June 30, 2016 is enclosed within Appendix G. Some terms utilized in the ERIS report may differ from actual state identification listings. The following is a summary of information provided.

10.2.1. State/Tribal NPL Sites

The California *National Priorities List* (NPL) was reviewed. The subject property is not included on this listing. In addition no State NPL sites are reported within 1.0 mile of the subject property.

10.2.2. State/Tribal CERCLIS Sites

The Envirostor- *Comprehensive Environmental Response, Compensation and Liability Information System* (CERCLIS) database was reviewed. The subject property is not included on this list. In addition, no State CERCLIS sites are reported within 1.0 mile of the subject property.

10.2.3. State/Tribal Solid Waste Landfill

The California Integrated Waste Management Board *Solid Waste Information System* database (SWL) was reviewed. The subject property is not included within this listing. In addition, no SWL sites are reported within 0.5 mile of the subject property.

10.2.4. State/Tribal Leaking Underground Storage Tanks

The listing of leaking underground storage tanks (LUST) and the spills, leaks, and investigation and cleanup cost recovery (SLIC) databases were reviewed.



The subject property is not included on these lists. However, the following LUST site is reported within 0.5 mile of the subject property:

Facility Name/Address	Location	Status
Walmart Stores 2700 Las Positas Road	0.36 mile east	Closed, 1994

10.2.5. State/Tribal Storage Tanks

The California State Water Resources Control Board (CSWRCB) *State Registered Underground Storage Tanks Database*, the *Certified Unified Program Agency* databases of underground storage tanks, and the *Indian Lands Underground Storage Tanks List*, as maintained by the USEPA Region 9 (REG UST/AST), were reviewed. The subject property is not included within these listings. In addition, no adjoining properties are included on the REG UST/AST or County UST lists.

10.2.6. State/Tribal Voluntary Cleanup Program Sites

The Voluntary Cleanup Program Sites (VCP) database was reviewed. The subject property is not included on this list. In addition, no VCP sites are reported within 0.5 mile of the subject property.

10.2.7. State/Tribal Brownfield Sites

The US Brownfield database was reviewed. The subject property is not included on this list. In addition, no Brownfield sites are reported within 0.5 mile of the subject property.

10.2.8. Local Lists of Landfill/Solid Waste Disposal Sites

The Waste Management Unit Database System (WMUDS) and Soil and Waste Assessment (SWAT) databases were reviewed. The subject property is not included within these listings. In addition, no WMUDS or SWAT sites are reported within 0.5 mile of the subject property.

10.2.9. Local Lists of Hazardous Waste/Contaminated Sites

The School (SCH) database was reviewed. The subject property is not included on this list. In addition, no SCH sites are reported within 0.25 mile of the subject property.

10.2.10. Other Tanks

The California Facility Inventory Database (FID) and the Statewide Environmental Evaluation and Planning System (SWEEPS UST) databases were reviewed. The subject property is not included on these databases. In addition, no FID or SWEEPS UST sites are reported adjacent to the subject property.

10.2.11. Local Land Records

The Site Mitigation and Brownfields Reuse Program Facility Sites with Deed Restrictions and Hazardous Waste Management Program Facility Sites with Deed/Land Use Restriction (DEED) was reviewed. The subject property is not



included on this database. In addition, no DEED sites are reported within 0.5 mile of the subject property.

10.2.12. OTHER

The OTHER database was reviewed. The subject property is not included in this database. In addition, no OTHER sites are located adjacent to the subject property.

10.3. Federal Sources

We used ERIS to identify federal sites of known environmental concern. A copy of the *ERIS Database Search Report*, queried on June 30, 2016 is enclosed within Appendix G. The following is a summary of information provided.

10.3.1. Federal NPL

The United States Environmental Protection Agency (USEPA) *National Priorities List* (NPL) was reviewed. The subject property is not included within this listing. In addition, no NPL sites are reported within 1.0 mile of the subject property.

10.3.2. Federal Delisted NPL

The USEPA *Delisted* NPL was reviewed. The subject property is not included within this listing. In addition, no Delisted NPL sites are reported within 0.5 mile of the subject property.

10.3.3. Federal CERCLIS

The USEPA *Comprehensive Environmental Response, Compensation and Liability Information System* (CERCLIS) was reviewed. The subject property is not included within this listing. In addition, no CERCLIS sites are reported within 0.5 mile of the subject property.

10.3.4. Federal CERCLIS NFRAP


The USEPA *CERCLIS No Further Remedial Action Planned* (NFRAP) was reviewed. The subject property is not included within this listing. In addition, no CERCLIS NFRAP sites are reported within 0.5 mile of the subject property.

10.3.5. Federal RCRA TSD

The USEPA *Resource Conservation and Recovery Information System* (RCRA) *Treatment, Storage and/or Disposal Facilities* (RCRA TSD) was reviewed. The subject property is not included within this listing. In addition, no RCRA TSD sites were reported within 0.5 mile of the subject property.

10.3.6. Federal RCRA COR

The USEPA *RCRA Corrective Action Sites* (RCRA COR) was reviewed. The subject property is not included within this listing. In addition, no RCRA COR sites were reported within 1.0 mile of the subject property.



10.3.7. Federal RCRA GEN

The USEPA *RCRA – Large and Small Quantity Generators* (RCRA GEN) was reviewed. The subject property is not included within this listing. In addition, no RCRA GEN sites are located adjacent to the subject property:

10.3.8. Federal ERNS

The USEPA *Emergency Response Notification System* (ERNS) was reviewed. The subject property is not included within this listing.

10.3.9. Federal IC and EC Brownfield Management System

The USEPA *Brownfield Management System* (BMS) of sites with IC and EC was reviewed. The subject property is not included within this listing.

11. VAPOR ENCROACHMENT SCREENING

Giles conducted a limited Tier 1 and Tier 2 Vapor Encroachment Screen (VES) at the subject property in an attempt to identify a vapor encroachment condition (VEC). While Giles used the ASTM Standard E 2600-10, Standard Guide for Vapor Encroachment Screening on Property Involved in Real Estate Transactions, dated June 1, 2010, as a general guideline, this limited VES is not intended to constitute a full Tier 1 or Tier 2 VES as described in the ASTM E 2600-10 standard. A VEC is defined as the presence or likely presence of chemical(s) of concern (COC) vapors in the subsurface of the subject property, caused by the release of vapors from contaminated soil or groundwater either on or in the vicinity of the subject property.

The current and former uses of the subject property do not present a vapor encroachment condition.

A gasoline station (Chevron gasoline station) is located approximately 300 feet south of the subject property and inferred to be hydraulically cross gradient of the subject property. Based on Giles's experience, a vapor encroachment critical distance for the subject property is estimated to be approximately 200 feet from a gasoline station property. In our opinion, based on the distance of the Chevron gasoline station from the subject property, a vapor encroachment condition is not likely to exist.

No other facilities that presented a vapor encroachment condition were identified in the area of the subject property. Therefore, a vapor encroachment condition can be ruled out because a VEC is not likely to exist.

12. GEOTECHNICAL INFORMATION

Geotechnical borings are planned for the subject property but have not been completed at this time.



13. FINDINGS AND OPINIONS

- The subject property is currently a vacant and undeveloped grass covered lot. The southeastern portion of the subject property was occupied by a residential property from at least 1949 through 2001, when the structures on the property were demolished. The subject property is not listed on any state or federal databases. No environmental concerns were noted during the on-site visit. The current and former uses of the subject property do not constitute a recognized environmental condition.
- A Chevron gasoline station property is located approximately 300 feet south of the subject property. This property has been occupied by a gasoline station since at least 2001. Based on the distance of the gasoline station from the subject property, a vapor encroachment condition is not likely to exist and the Chevron gasoline station property is not considered a recognized environmental condition with respect to the subject property.
- The surrounding properties to the east, southeast, south, and southwest were observed with commercial uses. The surrounding properties to the west and north are vacant land. Historically, these areas were vacant or undeveloped. The surrounding properties are not listed on any federal or state databases. No indications of environmental concerns were noted on the surrounding properties at the time of the on-site visit. As such, the surrounding properties do not present a recognized environmental condition with respect to the subject property.
- One LUST site is located approximately 0.36 mile east of the subject property. The LUST site has attained closure status. Based on the distance and case closure, the LUST site does not present a recognized environmental condition with respect to the subject property.

14. CONCLUSIONS

We have performed a Phase I Environmental Site Assessment in conformance with the scope and limitations of ASTM Standard Practice E 1527-13 of the property located at the southwest corner of I-580 and North Livermore Avenue, in the City of Livermore, Alameda County, California, the property. Any exceptions to, or deletions from, this practice are described within Section 3.2.

This assessment has revealed no evidence of historic recognized environmental conditions or recognized environmental conditions in connection with the subject property.

15. RECOMMENDATIONS

Based on information gathered for this assessment, further environmental investigation of the subject property is not considered warranted at this time.



16. DATA GAPS

No historical documentation was available prior to 1949. However, based on the research completed for this report, the lack of historical documentation prior to 1949 is not considered a significant data gap.

17. GENERAL COMMENTS

No environmental site assessment can wholly eliminate uncertainty regarding the potential for recognized environmental conditions in connection with the property. ASTM International's *Standard Practice E 1527-13* is intended to reduce, but not eliminate, uncertainty regarding the potential for recognized environmental conditions in connection with the property, and recognizes reasonable limits of time and cost.

The term *recognized environmental condition* means the presence or likely presence of any *hazardous substances* or *petroleum products* in, on, or at a property: (1) due to any release to the environment; (2) under conditions indicative of a release to the environment; or (3) under conditions that pose a material threat of a future release to the environment. Conditions determined to be *de minimis* are not *recognized environmental conditions*.

The term *de minimis condition* means a condition that generally does not present a threat to human health or the *environment* and that generally would not be the subject of an enforcement action if brought to the attention of appropriate governmental agencies.

The term *historical recognized environmental condition* means a past *release* of any *hazardous substances* or *petroleum products* that has occurred in connection with the *property* and has been addressed to the satisfaction of the applicable regulatory authority or meeting unrestricted use criteria established by a regulatory authority, without subjecting the *property* to any required controls (for example, *property* use restrictions, *activity and use limitations*, *institutional controls*, or *engineering controls*).

The term *controlled recognized environmental condition* means a *recognized environmental condition* resulting from a past *release* of *hazardous substances* or *petroleum products* that has been addressed to the satisfaction of the applicable regulatory authority (for example, as evidenced by the issuance of a no further action letter or equivalent, or meeting risk-based criteria established by regulatory authority), with *hazardous substances* or *petroleum products* allowed to remain in place subject to the implementation of required controls (for example, *property* use restrictions, *activity and use limitations*, *institutional controls*, or *engineering controls*).

The term *hazardous substance* is a substance defined as hazardous pursuant to CERCLA 42 USC § 9601(14), and as interpreted by USEPA regulations and the courts.



The term *petroleum products* is defined as those substances included within the meaning of the petroleum exclusion to CERCLA 42 USC § 9601(14), as interpreted by the courts and USEPA, that is: petroleum, including crude oil or any fraction thereof which is not otherwise specifically listed or designated as a hazardous substance under Subparagraphs (A) through (F) of CERCLA 42 USC § 9601(14), natural gas, natural gas liquids, liquefied natural gas, and synthetic gas usable for fuel (or mixtures of natural gas and such synthetic gas).

The services described in this report were performed consistent with generally accepted professional consulting principles and practices and in accordance with the practices and service scope elements recommended by ASTM International for a Phase I ESA. No other warranty, expressed or implied, is made. These services were performed consistent with our agreement with our client. This report is solely for the use and information of our client or as otherwise noted. Any unauthorized use of this report is strictly prohibited and we assume no liability for any such use.

We prepared this report to aid in the evaluation of recognized environmental conditions of the subject property located at the southwest corner of I-580 and North Livermore Avenue, in the City of Livermore, Alameda County, California. Conclusions presented in the report are based on available information that pertained to the subject property at various points in time. The information may have been provided to us by others or acquired through discussions with various governmental or agency personnel. We must rely on the credibility of others and do not independently verify or warrant the accuracy of information or test results they supply. Any alteration in the documentation, facts, or verbal information we obtained may result in a modification or redirection of the conclusions presented in this report.

Conclusions in this report are based on visual field observations performed within the property boundaries and our record review at a specific point in time. Environmental conditions may exist at the subject property that could not be identified by visual observation, including potential hazardous substances present within undocumented fills on the subject or adjoining properties. Where subsurface work and/or laboratory testing was performed, our professional opinions are based in part on the interpretation of data obtained from discreet sampling locations. The sampling may not have depicted actual environmental conditions at non-sampled locations elsewhere on the subject or adjoining properties. We are not responsible for any errors in the professional opinions presented within this report that result from subsequently occurring events or inaccuracies due to sampling or services provided by subcontracted testing laboratories.

© Giles Engineering Associates, Inc. 2016



APPENDIX A

Important Information About Your Geoenvironmental Report

Important Information About Your Geoenvironmental Report

Geoenvironmental studies are commissioned to gain information about environmental conditions on and beneath the surface of a site. The more comprehensive the study, the more reliable the assessment is likely to be. But remember: Any such assessment is to a greater or lesser extent based on professional opinions about conditions that cannot be seen or tested. Accordingly, no matter how many data are developed, risks created by unanticipated conditions will always remain. *Have realistic expectations.* Work with your geoenvironmental consultant to manage known and unknown risks. Part of that process should already have been accomplished, through the risk allocation provisions you and your geoenvironmental professional discussed and included in your contract's general terms and conditions. This document is intended to explain some of the concepts that may be included in your agreement, and to pass along information and suggestions to help you manage your risk.

Beware of Change; Keep Your Geoenvironmental Professional Advised

The design of a geoenvironmental study considers a variety of factors that are subject to change. Changes can undermine the applicability of a report's findings, conclusions, and recommendations. *Advise your geoenvironmental professional about any changes you become aware of.* Geoenvironmental professionals cannot accept responsibility or liability for problems that occur because a report fails to consider conditions that did not exist when the study was designed. Ask your geoenvironmental professional about the types of changes you should be particularly alert to. Some of the most common include:

- modification of the proposed development or ownership group,
- sale or other property transfer,
- replacement of or additions to the financing entity,
- amendment of existing regulations or introduction of new ones, or
- changes in the use or condition of adjacent property.

Should you become aware of any change, *do not rely on a geoenvironmental report.* Advise your geoenvironmental professional immediately; follow the professional's advice.

Recognize the Impact of Time

A geoenvironmental professional's findings, recommendations, and conclusions cannot remain valid indefinitely. The more time that passes, the more likely it is that important latent changes will occur. *Do not rely on a geoenvironmental report if too much time has elapsed since it was completed.* Ask your environmental professional to define "too much time." In the case of Phase I Environmental Site Assessments (ESAs), for example, more than 180 days after submission is generally considered "too much."

Prepare To Deal with Unanticipated Conditions

The findings, recommendations, and conclusions of a Phase I ESA report typically are based on a review of historical information, interviews, a site "walkover," and other forms of noninvasive research. When site subsurface conditions are not sampled in any way, the risk of unanticipated conditions is higher than it would otherwise be.

While borings, installation of monitoring wells, and similar invasive test methods can help reduce the risk of unanticipated conditions, *do not overvalue the effectiveness of testing.* Testing provides information about actual conditions only at the precise locations where samples are taken, and only when they are taken. Your geoenvironmental professional has applied that specific information to develop a general opinion about environmental conditions. *Actual conditions in areas not sampled may differ (sometimes sharply) from those predicted in a report.* For example, a site may contain an unregistered underground storage tank that shows no surface trace of its existence. *Even conditions in areas that were tested can change,* sometimes suddenly, due to any number of events, not the least of which include occurrences at

adjacent sites. Recognize, too, that *even some conditions in tested areas may go undiscovered*, because the tests or analytical methods used were designed to detect only those conditions assumed to exist.

Manage your risks by retaining your geoenvironmental professional to work with you as the project proceeds. Establish a contingency fund or other means to enable your geoenvironmental professional to respond rapidly, in order to limit the impact of unforeseen conditions. And to help prevent any misunderstanding, identify those empowered to authorize changes and the administrative procedures that should be followed.

Do Not Permit Any Other Party To Rely on the Report

Geoenvironmental professionals design their studies and prepare their reports to meet the specific needs of the clients who retain them, in light of the risk management methods that the client and geoenvironmental professional agree to, and the statutory, regulatory, or other requirements that apply. The study designed for a developer may differ sharply from one designed for a lender, insurer, public agency...or even another developer. *Unless the report specifically states otherwise, it was developed for you and only you.* Do not unilaterally permit any other party to rely on it. The report and the study underlying it may not be adequate for another party's needs, and you could be held liable for shortcomings your geoenvironmental professional was powerless to prevent or anticipate. Inform your geoenvironmental professional when you know or expect that someone else—a third-party—will want to use or rely on the report. *Do not permit third-party use or reliance until you first confer with the geoenvironmental professional who prepared the report.* Additional testing, analysis, or study may be required and, in any event, appropriate terms and conditions should be agreed to so both you and your geoenvironmental professional are protected from third-party risks. *Any party who relies on a geoenvironmental report without the express written permission of the professional who prepared it and the client for whom it was prepared may be solely liable for any problems that arise.*

Avoid Misinterpretation of the Report

Design professionals and other parties may want to rely on the report in developing plans and specifications. They need to be advised, in writing, that their needs may not have been considered when the study's scope was developed, and, even if their needs were considered, they might misinterpret geoenvironmental findings, conclusions, and recommendations. *Commission your geoenvironmental professional to explain pertinent elements of the report to others who are permitted to rely on it, and to review any plans, specifications or other instruments of professional service that incorporate any of the report's findings, conclusions, or recommendations.* Your geoenvironmental professional has the best understanding of the issues involved, including the fundamental assumptions that underpinned the study's scope.

Give Contractors Access to the Report

Reduce the risk of delays, claims, and disputes by giving contractors access to the full report, *providing that it is accompanied by a letter of transmittal that can protect you* by making it unquestionably clear that: 1) the study was not conducted and the report was not prepared for purposes of bid development, and 2) the findings, conclusions, and recommendations included in the report are based on a variety of opinions, inferences, and assumptions and are subject to interpretation. Use the letter to also advise contractors to consult with your geoenvironmental professional to obtain clarifications, interpretations, and guidance (a fee may be required for this service), and that—in any event—they should conduct additional studies to obtain the specific type and extent of information each prefers for preparing a bid or cost estimate. Providing access to the full report, with the appropriate caveats, helps prevent formation of adversarial attitudes and claims of concealed or differing conditions. If a contractor elects to ignore the warnings and advice in the letter of transmittal, it would do so at its own risk. Your geoenvironmental professional should be able to help you prepare an effective letter.

Do Not Separate Documentation from the Report

Geoenvironmental reports often include supplemental documentation, such as maps and copies of regulatory files, permits, registrations, citations, and correspondence with regulatory agencies. If subsurface explorations were performed, the report may contain final boring logs and copies of laboratory data. If remediation activities occurred on site, the report may include: copies of daily field reports; waste manifests; and information about the disturbance of subsurface materials, the type and thickness of any fill placed on site, and fill placement practices, among other types of documentation. *Do not separate supplemental documentation from the report. Do not, and do not permit any other party to redraw or modify any of the supplemental documentation for incorporation into other professionals' instruments of service.*

Understand the Role of Standards

Unless they are incorporated into statutes or regulations, standard practices and standard guides developed by the American Society for Testing and Materials (ASTM) and other recognized standards-developing organizations (SDOs) are little more than aspirational methods agreed to by a consensus of a committee. The committees that develop standards may not comprise those best-qualified to establish methods and, no matter what, no standard method can possibly consider the infinite client- and project-specific variables that fly in the face of the theoretical "standard conditions" to which standard practices and standard guides apply. In fact, these variables can be so pronounced that geoenvironmental professionals who comply with every directive of an ASTM or other standard procedure could run afoul of local custom and practice, thus violating the standard of care.

Accordingly, when geoenvironmental professionals indicate in their reports that they have performed a service "in general compliance" with one standard or another, it means they have applied professional judgement in creating and implementing a scope of service designed for the specific client and project involved, and which follows some of the general precepts laid out in the referenced standard. To the extent that a report indicates "general compliance" with a standard, you may wish to speak with your geoenvironmental professional to learn more about what was and was not done. *Do not assume a given standard was followed to the letter.* Research indicates that that seldom is the case.

Realize That Recommendations May Not Be Final

The technical recommendations included in a geoenvironmental report are based on assumptions about actual conditions, and so are preliminary or tentative. Final recommendations can be prepared only by observing actual conditions as they are exposed. For that reason, you should retain the geoenvironmental professional of record to observe construction and/or remediation activities on site, to permit rapid response to unanticipated conditions. *The geoenvironmental professional who prepared the report cannot assume responsibility or liability for the report's recommendations if that professional is not retained to observe relevant site operations.*

Understand That Geotechnical Issues Have Not Been Addressed

Unless geotechnical engineering was specifically included in the scope of professional service, a report is not likely to relate any findings, conclusions, or recommendations about the suitability of subsurface materials for construction purposes, especially when site remediation has been accomplished through the removal, replacement, encapsulation, or chemical treatment of on-site soils. The

equipment, techniques, and testing used by geotechnical engineers differ markedly from those used by geoenvironmental professionals; their education, training, and experience are also significantly different. If you plan to build on the subject site, but have not yet had a geotechnical engineering study conducted, your geoenvironmental professional should be able to provide guidance about the next steps you should take. The same firm may provide the services you need.

Read Responsibility Provisions Closely

Geoenvironmental studies cannot be exact; they are based on professional judgement and opinion. Nonetheless, some clients, contractors, and others assume geoenvironmental reports are or certainly should be unerringly precise. Such assumptions have created unrealistic expectations that have led to wholly unwarranted claims and disputes. To help prevent such problems, geoenvironmental professionals have developed a number of report provisions and contract terms that explain who is responsible for what, and how risks are to be allocated. Some people mistake these for "exculpatory clauses," that is, provisions whose purpose is to transfer one party's rightful responsibilities and liabilities to someone else. Read the responsibility provisions included in a report and in the contract you and your geoenvironmental professional agreed to. *Responsibility provisions are not "boilerplate."* They are important.

Rely on Your Geoenvironmental Professional for Additional Assistance

Membership in ASFE exposes geoenvironmental professionals to a wide array of risk management techniques that can be of genuine benefit for everyone involved with a geoenvironmental project. Confer with your ASFE-member geoenvironmental professional for more information.



8811 Colesville Road/Suite G106, Silver Spring, MD 20910
Telephone: 301/565-2733 Facsimile: 301/589-2017
e-mail: info@asfe.org www.asfe.org

Copyright 2000 by ASFE, Inc. Duplication, reproduction, or copying of this document, in whole or in part, by any means whatsoever, is strictly prohibited, except with ASFE's specific written permission. Excerpting, quoting, or otherwise extracting wording from this document is permitted only with the express written permission of ASFE, and only for purposes of scholarly research or book review. Only ASFE Member Firms may insert this document in their reports.

APPENDIX B

Resumes

Monica Sell, E.I.T
Staff Engineer I



Education

- B.S. Civil Engineering
University of California, Irvine, 2014

Professional Registrations and Certifications

- Engineer-In-Training – 2014

Qualifications

Environmental Assessments - Evaluation of past and current on-site operations to identify potentially contaminated sites including historical record research and regulatory agency file review.

Subsurface Investigations – Subsurface exploration experience including direct-push and hollow-stem drilling. Soil gas, soil, and groundwater sampling/analysis. Projects involving preparation of work plans, installation of soil borings, sample collection methods, mapping of sites, evaluation of subsurface contaminants in accordance with regulatory requirements, and preparation of reports.

Industrial Hygiene – Oversight of inspections and abatement for asbestos-containing materials and lead-based paint, as well as microbial sampling/analysis.

Health and Safety - Recognition and assessment of potential chemical and physical hazards and associated risks in field operations and selection of appropriate personal protective equipment.

Project Management – Preparation of proposals, project budgets, scheduling, coordination/interfaces with regulatory agencies, supervision/oversight of contractors (drilling crews, equipment operators), analytical report writing, and presentations.

Cade Klock

Staff Professional – Los Angeles, CA Regional Office

Education

- B.S. Integrated Earth Studies (Geologic Sciences)
California State Polytechnic University, Pomona, 2006

Experience

Mr. Klock's career includes over 10 years of experience working on geotechnical and environmental investigation and remediation projects throughout the western and southern United States. Projects include soil, soil-vapor, air and groundwater sampling and analysis as well as hazardous material identification and remediation including radiation, asbestos and lead.

Qualifications

- **Environmental Assessments** – Evaluation of past and current on-site operations to identify potentially contaminated sites including historical record research and regulatory agency file review.
- **Subsurface Investigations** – Soil gas, soil, and groundwater sampling/analysis. Projects involving preparation of work plans, installation of soil borings, monitoring well designs, lithologic logging, sample collection methods, mapping of sites, evaluation of subsurface contaminants in accordance with regulatory requirements, and preparation of reports. Experience also includes methane assessments with mitigation recommendations, UST compliance and removal processes, and landfill investigations.
- **Remediation Activities** – Installation, and operation and maintenance vapor extraction systems and groundwater treatment systems, as well as soil excavations/disposals; including preparation of remedial action plans, direction of sampling, and data interpretation/analysis. Experience also includes characterization/management of hazardous waste and evaluation of disposal/recycling options.
- **Industrial Hygiene** – Inspections and abatement for asbestos-containing materials and lead-based paint, as well as microbial sampling/analysis. Experience with indoor air sampling as well as regulatory permitting compliance such as AQMD requirements, storm water and wastewater regulations.
- **Health and Safety** – Recognition and assessment of potential chemical and physical hazards and associated risks in field operations and selection of appropriate personal protective equipment. Preparation of site-specific H&S plans and job task safety analysis. Monitoring/sampling equipment including XRF, PID, multi-gas meters, Geiger counter, high-low flow pumps, passive air sampling media, noise dosimeters and sound pressure meters. Current 40-Hour Hazardous Waste Operations Training, First-Aid and CRP Training.
- **Project Management** – Preparation of proposals, project budgets, scheduling, coordination/interfaces with regulatory agencies, supervision/oversight of contractors (drilling crews, equipment operators), analytical report writing, and presentations.

Steven C. Thuemling

Corporate Manager – Phase I Services

Education

- AAS, Computer Engineering, Milwaukee School of Engineering, 1985

Professional Registration and Certification

- OSHA 40-Hour Health and Safety Waste Site Worker Training and Annual Refresher (29CFR1910.120(e)8)
- U.S. EPA AHERA Asbestos Building Inspector

Experience & Background

Mr. Thuemling has 30 years of experience with Giles Engineering in the environmental consulting industry conducting Environmental Site Assessments (ESAs), managing site investigations, developing site-specific work plans, and overseeing site remediation on commercial, industrial and residential properties. He understands client objectives; develops project scope, schedules and budgets; and acts as client/regulator liaison. Also, he mentors staff and provides technical review of project documentation. He combines his expertise to evaluate cost-effective investigation, remedial and closure solutions to a variety of environmental scenarios for industrial and commercial clients. His responsibilities include client management and the review of data and preparation of technical reports for environmental studies, including Phase I ESAs, asbestos sampling and analysis, lead-based paint studies and radon gas surveys. His project experience includes:

Environmental Site Assessments

- Prepared and/or managed more than 3,000 residential, commercial and industrial Phase I ESAs for due diligence for refinancing and property transfers throughout the United States.
- Conducted over 150 asbestos inspections of institutional, commercial and residential buildings.
- Project manager for multi-unit development clients including management of more than 400 Phase II ESAs throughout the United States.

Stormwater Management

- Implemented sampling strategies to comply with stormwater and sanitary sewer discharge permits for industrial properties in Wisconsin, as well as properties in Illinois and Texas.
- Implemented stormwater management plans for development of the Lake Express Ferry Terminal site, and expansion of the Howard Avenue Water Treatment facility.

Underground Storage Tank Management and Tank Removal Services

- Project manager for the removal of USTs, including on-site supervision, and oversight management for over 75 projects, through out the United States.

Investigations Services

- Served as project manager and negotiated with regulatory agencies the closure of over 150 contaminated properties. Responsibilities include conducting long-term groundwater monitoring, evaluating the natural attenuation of contaminants, conducting active remedial actions, applying the use of institutional controls such as filing of deed/use restrictions, conducting health risk-based evaluations, or any combination of the aforementioned closure methods.

Remediation Services

- Designed and implemented over 100 subfloor passive/active vapor mitigation systems for a variety of commercial building concepts constructed on historic fill sites with high methane gas conditions and/or petroleum hydrocarbon vapor conditions.

APPENDIX C

User Questionnaire

ASTM E 1527-13 USER QUESTIONNAIRE

Page 1 of 2

In order to qualify for one of the Landowner Liability Protections (LLPs) offered by the Small Business Relief and Brownfields Revitalization Act of 2002 (Brownfields Amendments), the user must conduct the following inquiries required by 40 CFR 312.25, 312.28, 312.29, 312.30 and 312.31. These inquiries must also be conducted by EPA Brownfield Assessment and Characterization grantees. The user should provide the following information to the environmental professional. Failure to conduct these inquiries could result in a determination that "all appropriate inquiries" is not complete.

Site Name and Address	Livermore Ave & 580 FSU (03805) SWC N.Livermore Ave & I-580 Freeway Livermore, CA 94551 APN's: 99-100-4-4; 99-100-3-5; 99-100-20; and 99-100-51-1
Site Owner	Meridian Property Ventures LLC
Site Owner / Representative Contact Info	Elizabeth Meloy Meridian Property Ventures 2420 Camino Ramon, Suite 215 San Ramon, CA 94582 T: 925.302.1400 C: 714.403.8986 emeloy@mpcca.com
Person/Entity Completing Form	Matthew Stellmaker Real Estate Representative Chick-fil-A, Inc. 15635 Alton Pkwy, Ste 350 Irvine, CA 92618 The person completing the Phase I Questionnaire is not an environmental professional and does not have environmental expertise.
Date Completed	02/16/2016
Signature	

03805

- 1) Did a search of records land title records (or judicial records where appropriate) identify any environmental liens filed or recorded against the property under federal, tribal, state, or local law (40 CFR 312.25)? ___No ___Yes If yes, please explain.

Chick-fil-A has not conducted a search of the land title records for environmental liens and requests the environmental consultant to include the search as part of the services provided.

ASTM E 1527-13 USER QUESTIONNAIRE

Page 2 of 2

- 2) **Did a search of recorded land title records (or judicial records where appropriate) identify any activity and use limitations (AULs), such as engineering controls, land use restrictions, or institutional controls that are in place at the property and/or have been filed or recorded against the property under federal, tribal, state, or local law (40 CFR 312.26)?** ☐No ☐Yes **If yes, please explain.**

Chick-fil-A has not conducted a search of the land title records for AULS and requests the environmental consultant to include the search as part of the services provided.

- 3) **Do you have any specialized knowledge or experience related to the property or nearby properties? For example, are you involved in the same line of business as the current or former occupants of the property or an adjoining property so that you would have specialized knowledge of the chemicals and processes used by this type of business (40 CFR 312.28)?** ☒No ☐Yes **If yes, please explain.**

- 4) **Does the purchase price being paid for this property reasonably reflect the fair market value of the property (40 CFR 312.29)?** ☐No ☒Yes

If no, have you considered whether the lower purchase price is because environmental impacts are known or believed to be present at the property (40 CFR 312.29)? ☐No ☐Yes **If yes, please explain.**

- 5) **Are you aware of commonly known or reasonably ascertainable information about the site that would help the environmental professional to identify conditions indicative of releases or threatened releases (40 CFR 312.30)? For example,**

(a) **Do you know the past uses of the property?**

☐No ☒Yes

(b) **Do you know of specific chemicals that are present or once were present on the property?**

☒No ☐Yes

(c) **Do you know of spills or other chemical releases that have taken place at the property?**

☒No ☐Yes

(d) **Do you know of any environmental cleanups that have taken place at the property?**

☒No ☐Yes

If yes to any of the above, please explain.

(a) Raw land

- 6) **Based on your knowledge and experience related to the property, are there any obvious indicators that point to the presence or likely presence of environmental impacts at the property (40 CFR 312.31)?** ☒No ☐Yes **If yes, please explain.**


- 7) **Reason for Performing the Phase I ESA.** To determine if the site is suitable for the construction of a Chick-fil-A.

APPENDIX D

Photographs



View of the subject property from the southeast property corner, facing northwest



View along part of the southern property boundary, facing east.

PHOTOGRAPHS

July 6, 2016

**Proposed Chick-fil-A No. 3805
Livermore and 580 FSU
I-580 and North Livermore Avenue
Livermore, California
Project No. 2E-1606011**



GILES
ENGINEERING ASSOCIATES, INC.



View along the eastern property boundary, facing north.



View along the northern property boundary, facing west.

PHOTOGRAPHS

July 6, 2016

**Proposed Chick-fil-A No. 3805
Livermore and 580 FSU
I-580 and North Livermore Avenue
Livermore, California
Project No. 2E-1606011**



GILES
ENGINEERING ASSOCIATES, INC.



View along the western property boundary, facing north.



View of one of the businesses adjacent to the south.

PHOTOGRAPHS

July 6, 2016

**Proposed Chick-fil-A No. 3805
Livermore and 580 FSU
I-580 and North Livermore Avenue
Livermore, California
Project No. 2E-1606011**



GILES
ENGINEERING ASSOCIATES, INC.



View of one of the businesses adjacent to the south.



View of the businesses adjacent to the east, across North Livermore Avenue.

PHOTOGRAPHS

July 6, 2016

**Proposed Chick-fil-A No. 3805
Livermore and 580 FSU
I-580 and North Livermore Avenue
Livermore, California
Project No. 2E-1606011**



GILES
ENGINEERING ASSOCIATES, INC.



View of the vacant land to the west.



View of the businesses to the southeast, across North Livermore Avenue.

PHOTOGRAPHS

July 6, 2016

**Proposed Chick-fil-A No. 3805
Livermore and 580 FSU
I-580 and North Livermore Avenue
Livermore, California
Project No. 2E-1606011**



GILES
ENGINEERING ASSOCIATES, INC.

APPENDIX E

Aerial Photographs



Source: Historical Information Gatherers, Inc.

Scale: 1" = 500'

1949 Aerial Photograph

Proposed Chick-fil-A No. 3805
Livermore and 580 FSU
I-580 and North Livermore Avenue
Livermore, California
Project No. 2E-1606011



GILES
ENGINEERING ASSOCIATES, INC.

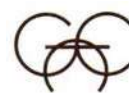


Source: Historical Information Gatherers, Inc.

Scale: 1" = 500'

1954 Aerial Photograph

Proposed Chick-fil-A No. 3805
Livermore and 580 FSU
I-580 and North Livermore Avenue
Livermore, California
Project No. 2E-1606011



GILES
ENGINEERING ASSOCIATES, INC.



Source: Historical Information Gatherers, Inc.

Scale: 1" = 500'

1960 Aerial Photograph



**Proposed Chick-fil-A No. 3805
Livermore and 580 FSU
I-580 and North Livermore Avenue
Livermore, California
Project No. 2E-1606011**



GILES
ENGINEERING ASSOCIATES, INC.



Source: Historical Information Gatherers, Inc.

Scale: 1" = 500'

1968 Aerial Photograph

Proposed Chick-fil-A No. 3805
Livermore and 580 FSU
I-580 and North Livermore Avenue
Livermore, California
Project No. 2E-1606011



GILES
ENGINEERING ASSOCIATES, INC.




Source: Historical Information Gatherers, Inc.

Scale: 1" = 500'

1974 Aerial Photograph

Proposed Chick-fil-A No. 3805
Livermore and 580 FSU
I-580 and North Livermore Avenue
Livermore, California
Project No. 2E-1606011



GILES
ENGINEERING ASSOCIATES, INC.



Source: Historical Information Gatherers, Inc.

Scale: 1" = 500'

1981 Aerial Photograph

Proposed Chick-fil-A No. 3805
Livermore and 580 FSU
I-580 and North Livermore Avenue
Livermore, California
Project No. 2E-1606011



GILES
ENGINEERING ASSOCIATES, INC.




Source: Historical Information Gatherers, Inc.

Scale: 1" = 500'



1987 Aerial Photograph

Proposed Chick-fil-A No. 3805
Livermore and 580 FSU
I-580 and North Livermore Avenue
Livermore, California
Project No. 2E-1606011



GILES
ENGINEERING ASSOCIATES, INC.



Source: Historical Information Gatherers, Inc.

Scale: 1" = 500'




1993 Aerial Photograph

**Proposed Chick-fil-A No. 3805
Livermore and 580 FSU
I-580 and North Livermore Avenue
Livermore, California
Project No. 2E-1606011**



GILES
ENGINEERING ASSOCIATES, INC.




Source: Historical Information Gatherers, Inc.

Scale: 1" = 500'



2003 Aerial Photograph

**Proposed Chick-fil-A No. 3805
Livermore and 580 FSU
I-580 and North Livermore Avenue
Livermore, California
Project No. 2E-1606011**



GILES
ENGINEERING ASSOCIATES, INC.




Source: Historical Information Gatherers, Inc.

Scale: 1" = 500'



2004 Aerial Photograph

**Proposed Chick-fil-A No. 3805
Livermore and 580 FSU
I-580 and North Livermore Avenue
Livermore, California
Project No. 2E-1606011**



GILES
ENGINEERING ASSOCIATES, INC.



Source: Historical Information Gatherers, Inc.

Scale: 1" = 500'




2005 Aerial Photograph

Proposed Chick-fil-A No. 3805
Livermore and 580 FSU
I-580 and North Livermore Avenue
Livermore, California
Project No. 2E-1606011



GILES
ENGINEERING ASSOCIATES, INC.




Source: Historical Information Gatherers, Inc.

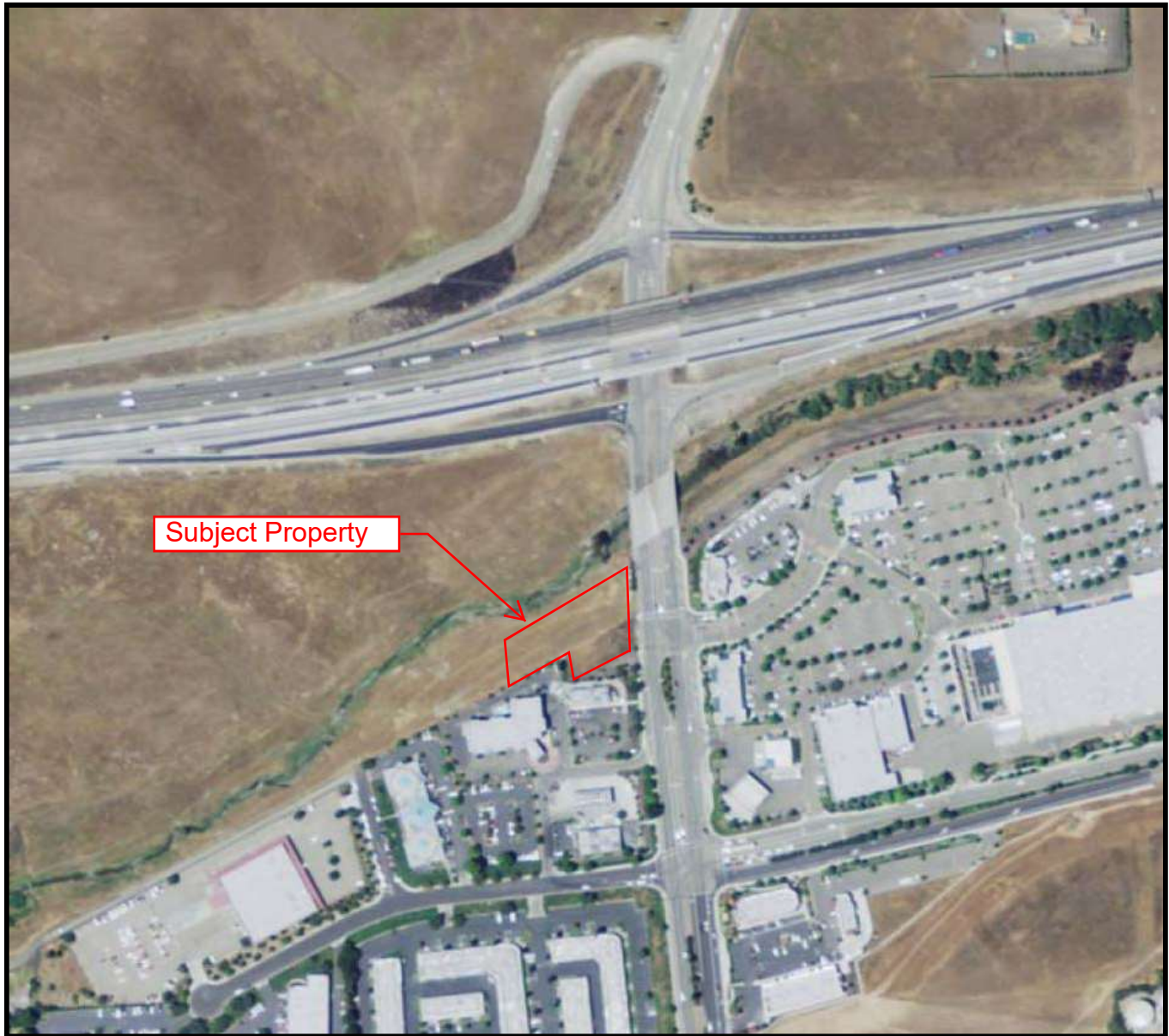
Scale: 1" = 500'

2006 Aerial Photograph

**Proposed Chick-fil-A No. 3805
Livermore and 580 FSU
I-580 and North Livermore Avenue
Livermore, California
Project No. 2E-1606011**



GILES
ENGINEERING ASSOCIATES, INC.




Source: Historical Information Gatherers, Inc.

Scale: 1" = 500'

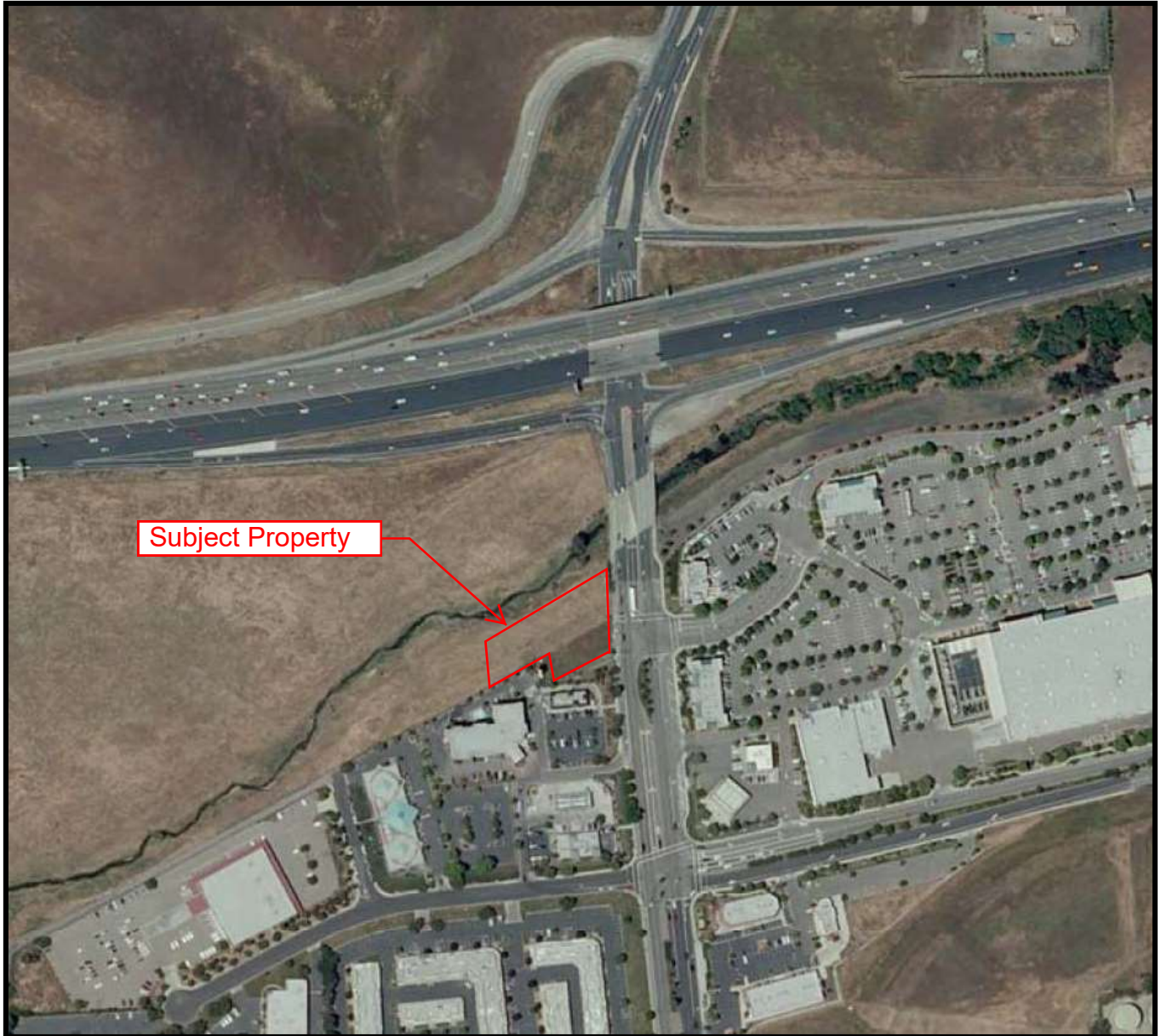


2009 Aerial Photograph

Proposed Chick-fil-A No. 3805
Livermore and 580 FSU
I-580 and North Livermore Avenue
Livermore, California
Project No. 2E-1606011



GILES
ENGINEERING ASSOCIATES, INC.



Source: Historical Information Gatherers, Inc.

Scale: 1" = 500'

2010 Aerial Photograph

**Proposed Chick-fil-A No. 3805
Livermore and 580 FSU
I-580 and North Livermore Avenue
Livermore, California
Project No. 2E-1606011**



GILES
ENGINEERING ASSOCIATES, INC.




Source: Historical Information Gatherers, Inc.

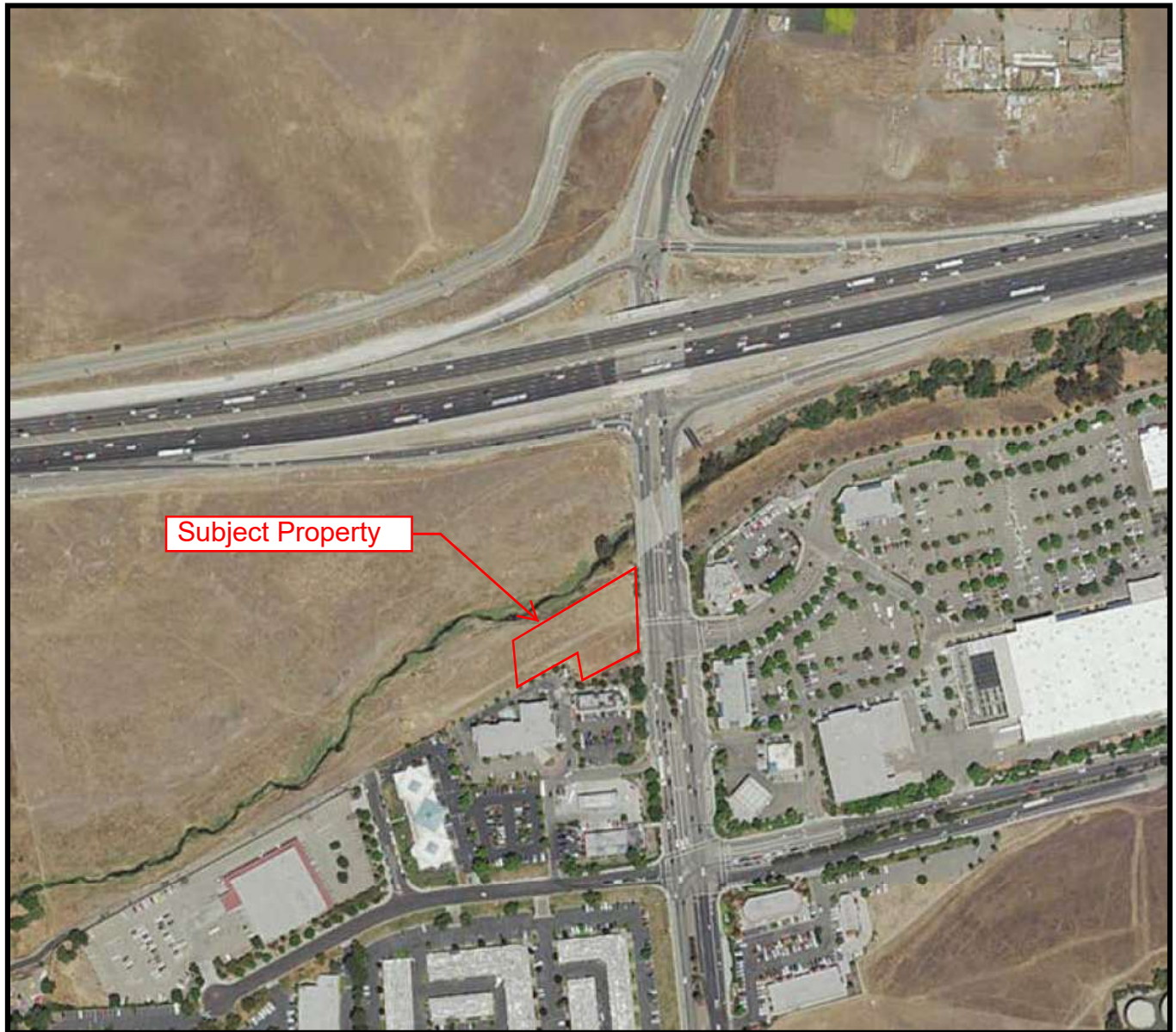
Scale: 1" = 500'

2012 Aerial Photograph

Proposed Chick-fil-A No. 3805
Livermore and 580 FSU
I-580 and North Livermore Avenue
Livermore, California
Project No. 2E-1606011



GILES
ENGINEERING ASSOCIATES, INC.




Source: Historical Information Gatherers, Inc.

Scale: 1" = 500'

2014 Aerial Photograph

Proposed Chick-fil-A No. 3805
Livermore and 580 FSU
I-580 and North Livermore Avenue
Livermore, California
Project No. 2E-1606011



GILES
ENGINEERING ASSOCIATES, INC.

APPENDIX F

Chain-of-Title and Environmental Lien Search



38 Lesmill Road, Unit 2, Toronto, ON M3B 2T5

Phone : 416-510-5204 • Fax : 416-510-5133

info@erisinfo.com • www.erisinfo.com

THE ERIS HISTORICAL CHAIN OF TITLE REPORT

**CFA Livermore
N LIVERMORE AVE
LIVERMORE, CA 94550**

ERIS Project No. 20160729109-1

08/08/2016

ERIS – Environmental Risk Information Services hereby submits the following ASTM historical chain-of-title to the land described below.

Title to the estate or interest covered by this report appears to be vested in:

ELVIRA VIRGINIA VARGAS, TRUSTEE OF THE ELVIRA VIRGINIA VARGAS FAMILY TRUST

The following is the current property legal description (See deed for full legal description):

PORTION OF 82.62 PARCEL DESCRIBED IN DEED FROM JULIUS JENSEN AND MARY J JENSEN TO CH ANDERSON RECORDED 10/02/1923, BOOK 547 PAGE 32

Assessor's Parcel Number(s): **099-0100-004-04**

THE ERIS HISTORICAL CHAIN OF TITLE REPORT

1. HISTORICAL CHAIN OF TITLE

Records were searched at the **ALAMEDA County Assessor's office** and the **ALAMEDA County Clerk's office** back to 1956. The following conveyances were found of record.

1. **DEED TYPE:** GRANT DEED
DEED DATE: 12/22/1993
RECORDED: 02/01/1994
GRANTOR: ELVIRA VARGAS WHO ACQUIRED TITLE AS ALVEIRA VARGAS
GRANTEE: ELVIRA VIRGINIA VARGAS, TRUSTEE OF THE ELVIRA VIRGINIA VARGAS FAMILY TRUST
INSTRUMENT: 94041333
NOTES:

2. **DEED TYPE:** DEED
DEED DATE: 03/27/1970
RECORDED: 03/27/1970
GRANTOR: JOHN VARGAS AND ALVEIRA VARGAS
GRANTEE: STATE OF CALIFORNIA
INSTRUMENT: 2589/21
NOTES: OUTSALE

3. **DEED TYPE:** AFFIDAVIT OF DEATH
DEED DATE: 12/22/1993
RECORDED: 02/01/1994
GRANTOR: JOHN J VARGAS, DECEASED
GRANTEE: JOHN J VARGAS, DECEASED
INSTRUMENT: 94041332
NOTES:

4. **DEED TYPE:** GRANT DEED
DEED DATE: 02/17/2001

THE ERIS HISTORICAL CHAIN OF TITLE REPORT

RECORDED: 03/26/2001

GRANTOR: IRENE FUCCILE, EXECUTRIX FOR THE ESTATE OF MRS. ELVIRA VARGAS AS TRUSTEE OF THE ELVIRA VIRGINIA VARGAS FAMILY TRUST

GRANTEE: REALTY INCOME CORPORATION

INSTRUMENT: 2001101656

NOTES: LOT LINE ADJUSTMENT

THE ERIS HISTORICAL CHAIN OF TITLE REPORT

2. LEASES AND MISCELLANEOUS

LEASOR:

LEASEE:

LEASE DATE:

RECORDED DATE:

INSTRUMENT #:

LEASE TYPE:

COMMENTS:

THE ERIS HISTORICAL CHAIN OF TITLE REPORT

LIMITATION

This report is neither a guarantee of title, a commitment to insure, or a policy of title insurance. ERIS – Environmental Risk Information Services does not guarantee nor include any warranty of any kind whether expressed or implied, about the validity of all information included in this report since this information is retrieved as it is recorded from various agencies that make it available. The total liability is limited to the fee paid for this report.

RECORDING REQUESTED BY:

ELVIRA VIRGINIA VARGAS
1437 Robsheal Drive
San Jose, California 95125

WHEN RECORDED, MAIL TO:
SAME AS ABOVE
MAIL TAX STATEMENTS TO:
SAME AS ABOVE

Recorded in Official Records, Alameda County
Patrick O'Connell, Clerk-Recorder

8.00
94041333 09:38am 02/01/94
004 000332 20 02 000250
A03 2 5.00 3.00 0.00 0.00 0.00 0.00 0.00
0.00

SPACE ABOVE FOR RECORDER'S USE

Trust Transfer Deed

NOTICE: THIS CONVEYANCE IS TO A TRUST NOT PURSUANT TO A SALE AND IS EXEMPT FROM TAX AND THE UNDERSIGNED ARE THE DECLARANTS.

APN: 99-100-4-2

GRANT DEED

I, **ELVIRA VARGAS**, an unmarried woman,
who acquired title as **ALVEIRA VARGAS**, do hereby
grant to **THE ELVIRA VIRGINIA VARGAS FAMILY TRUST**,
whose Trustee is **ELVIRA VIRGINIA VARGAS**, and her successors in trust,
the real property in the County of Alameda, State of California, described as follows: _____

See **EXHIBIT "A" (LEGAL DESCRIPTION)**,
attached hereto and made a part hereof.

Dated: December 22, 1993

Elvira V. Vargas
ELVIRA VARGAS

State of California

County of Santa Clara

On December 22, 1993, before me,
GARY C. SANCHEZ, a Notary Public,
appeared **ELVIRA VIRGINIA VARGAS**, who has proved to me on the basis of
satisfactory evidence that she is the person whose name is subscribed to the within
instrument and acknowledged to me that she executed the same in her authorized
capacity and that by her signature on the instrument, the person or the entity upon
behalf of which she acted, executed the instrument.

WITNESS my hand and official seal.

Gary C. Sanchez
NOTARY PUBLIC, State of California




EXHIBIT "A" (LEGAL DESCRIPTION)

BEGINNING at the point of intersection of the Northwest boundary line of that certain 82.62 acre tract of land hereinafter referred to with the Eastern line of County Road No. 1548 in Murray Township, Alameda County, California and running thence along the Northwestern boundary line of said 82.62 acre tract of land South 61° 52' West distant 200.15 feet; thence leaving said Northwestern boundary line and running parallel to the Eastern line of said County Road 1548 South 3° 12' East distant 60.00 feet; thence parallel to said Northwestern boundary line North 61° 52' East distant 200.15 feet to a point in the Eastern line of said County Road No. 1548; thence along the last said line North 3° 12' West distant 60.00 feet to the point of beginning.

CONTAINING 0.25 acres of land, and

BEING a part of that certain 82.62 acre tract of land described in the deed from **JULIUS JENSEN** and **MARY J. JENSEN**, his wife, to **C.H. ANDERSON** dated October 1, 1923 and filed for record October 2, 1923 in Liber 547 of Official Records at page 32, Records of Alameda County.

EXCEPTING THEREFROM the parcel of granted by deed from **JOHN E. VARGAS** also known as **JOHN VARGAS**, and **ALVEIRA VARGAS**, his wife, to the State of California and recorded as Instrument No. 70-31545 in Book 2589 at page 21, Official Records of Alameda County, California described as follows:

COMMENCING at the intersection of the Southeasterly line of the 0.25 of an acre parcel of land described hereinabove with the Westerly line of North Livermore Avenue, formerly back road 66 feet wide, thence along said Southeastern line South 62° 37' 09" West, 24.00 feet; thence, from a tangent which bears North 2° 52' 15" West, along a curve to the right having a radius of 5055 feet, through an angle of 0° 35' 30", an arc length of 52.20 feet; thence North 2° 16' 45" West 7.67 feet to the property line of the lands now or formerly of **JOHN VARGAS**, et ux, and of **MARY JENSEN**, et al; thence along last said line West 62° 37' 09" East 24.30 feet to said Westerly line of North Livermore Avenue; thence South 2° 16' 45" East 59.99 to the point of commencement.

CONTAINING 0.030 of an acre, more or less.

The bearings and distances used in the description of the said 0.030 acre tract of land are on the California Coordinate System, Zone 3. Multiply the above distances by 1.0000973 to obtain ground level distances.

END OF EXHIBIT "A" (LEGAL DESCRIPTION)



38 Lesmill Road, Unit 2, Toronto, ON M3B 2T5
Phone : 416-510-5204 • Fax : 416-510-5133
info@erisinfo.com • www.erisinfo.com

THE ERIS ENVIRONMENTAL LIEN SEARCH REPORT

**CFA Livermore
N. LIVERMORE AVE
LIVERMORE, CA 94550**

ERIS Project No. 20160729109

8/11/2016

ENVIRONMENTAL LIEN REPORT

The ERIS Environmental Lien Search Report provides results from a search of available current land title records for environmental cleanup liens and other activity and use limitations, such as engineering and institutional controls.

A network of professional, trained researchers, following established procedures, uses client supplied property information to:

- Search for parcel information and / or legal description
- Search for ownership information
- Research official land title documents recorded at jurisdictional agencies such as recorder's' office, registries of deeds, county clerks' offices, etc.
- Access a copy of the deed
- Search for environmental encumbrance(s) associate with the deed
- Provide a copy of any environmental encumbrance(s) based upon a review of keywords in the instrument(s) (title, parties involved and description)
- Provide a copy of the deed or cite documents reviewed

Thank You For Your Business
Please contact ERIS at **416-510-5204**
with any questions or comments

LIMITATION

This report is neither a guarantee of title, a commitment to insure, or a policy of title insurance. ERIS – Environmental Risk Information Services does not guarantee nor include any warranty of any kind whether expressed or implied, about the validity of all information included in this report since this information is retrieved as it is recorded from various agencies that make it available. The total liability is limited to the fee paid for this report.



ENVIRONMENTAL LIEN REPORT

The ERIS Environmental Lien Search Report is intended to assist in the search for environmental liens filed in land title records.

TARGET PROPERTY INFORMATION

ADDRESS

N. LIVERMORE AVE
LIVERMORE, CA 94550

RESEARCH SOURCE

1. UNITED STATES ENVIRONMENTAL PROTECTION AGENCY
2. CALIFORNIA ENVIRONMENTAL PROTECTION AGENCY
3. ALAMEDA COUNTY RECORDER

DEED INFORMATION

Type of Instrument: GRANT DEED

Grantor: ELVIRA VARGAS WHO ACQUIRED TITLE AS ALVEIRA VARGAS

Grantee: ELVIRA VIRGINIA VARGAS, TRUSTEE OF THE ELVIRA VIRGINIA VARGAS FAMILY TRUST

Deed Dated: 12/22/1993

Deed Recorded: 2/1/1994

Instrument: 94041333

LEGAL DESCRIPTION

PORTION OF 82.62 PARCEL DESCRIBED IN DEED FROM JULIUS JENSEN AND MARY J JENSEN TO CH ANDERSON RECORDED 10/02/1923, BOOK 547 PAGE 32

Assessor's Parcel Number (s): 099-0100-004-4 (99-100-4-4)

ENVIRONMENTAL LIEN

Environmental Lien: Found X Not Found

If Found Describe:

ENVIRONMENTAL LIEN REPORT

ENVIRONMENTAL LIEN REPORT

OTHER ACTIVITY AND USE LIMITATIONS (AULs)

Other AULs: Found X Not Found

If Found Describe:



38 Lesmill Road, Unit 2, Toronto, ON M3B 2T5

Phone : 416-510-5204 • Fax : 416-510-5133

info@erisinfo.com • www.erisinfo.com

THE ERIS HISTORICAL CHAIN OF TITLE REPORT

**CFA Livermore
N LIVERMORE AVE
LIVERMORE, CA 94550**

ERIS Project No. 20160729109-2

08/08/2016

ERIS – Environmental Risk Information Services hereby submits the following ASTM historical chain-of-title to the land described below.

Title to the estate or interest covered by this report appears to be vested in:

VIOLA JENSEN, TRUSTEE OF THE ALBIN JENSEN RESIDUARY TRUST

The following is the current property legal description (See deed for full legal description):

PORTION OF 82.62 ACRE TRACT DESCRIBED IN DEED BY JULIUS JENSEN AND MARY J JENSEN TO CH ANDERSON RECORDED 10/02/1923, BOOK 547 PAGE 82

Assessor's Parcel Number(s): **099-0100-003-05**

THE ERIS HISTORICAL CHAIN OF TITLE REPORT

1. HISTORICAL CHAIN OF TITLE

Records were searched at the **ALAMEDA County Assessor's office** and the **ALAMEDA County Clerk's office** back to 1956. The following conveyances were found of record.

1. DEED TYPE: CORRECTED JUDGMENT OF FINAL DISTRIBUTION

DEED DATE: 09/02/1994

RECORDED: 10/31/1994

GRANTOR: ESTATE OF ALBIN JENSEN AKA ALBIN R JENSEN AKA ALBIN RASMUS JENSAN, DECEASED

GRANTEE: VIOLA JENSEN, TRUSTEE OF THE ALBIN JENSEN RESIDUARY TRUST

INSTRUMENT: 94347588

NOTES:

2. DEED TYPE: DECREE OF DISTRIBUTION

DEED DATE: 09/12/1958

RECORDED: 09/12/1958

GRANTOR: ESTATE OF JULIUS JENSEN

GRANTEE: MARY J JENSEN

INSTRUMENT: 8781/445

NOTES:

3. DEED TYPE: DECREE OF DISTRIBUTION

DEED DATE: 10/13/1959

RECORDED: 10/13/1959

GRANTOR: ESTATE OF JULIUS JENSEN

GRANTEE: ALBIN R JENSEN

INSTRUMENT: 9177/479

NOTES:

4. DEED TYPE: QUITCLAIM DEED

THE ERIS HISTORICAL CHAIN OF TITLE REPORT

DEED DATE: 10/27/1966

RECORDED: 02/06/1967

GRANTOR: MARY JENSEN AND ALBIN R JENSEN AND VIOLA L JENSEN

GRANTEE: AMADOR ASSOCIATES

INSTRUMENT: 1911/923

NOTES:

5. DEED TYPE: QUITCLAIM DEED

DEED DATE: 10/27/1966

RECORDED: 02/06/1967

GRANTOR: AMADOR ASSOCIATES

GRANTEE: MARY JENSEN AND ALBIN R JENSEN

INSTRUMENT: 1911/925

NOTES:

6. DEED TYPE: JUDGMENT OF FINAL DISTRIBUTION

DEED DATE: 10/18/1993

RECORDED: 10/18/1993

GRANTOR: ESTATE OF ALBIN JENSEN AKA ALBIN R JENSEN AKA ALBIN RASMUS JENSAN,
DECEASED

GRANTEE: VIOLA JENSEN, TRUSTEE OF THE ALBIN JENSEN RESIDUARY TRUST

INSTRUMENT: 93452061

NOTES:

THE ERIS HISTORICAL CHAIN OF TITLE REPORT

2. LEASES AND MISCELLANEOUS

LEASOR:

LEASEE:

LEASE DATE:

RECORDED DATE:

INSTRUMENT #:

LEASE TYPE:

COMMENTS:

THE ERIS HISTORICAL CHAIN OF TITLE REPORT

LIMITATION

This report is neither a guarantee of title, a commitment to insure, or a policy of title insurance. ERIS – Environmental Risk Information Services does not guarantee nor include any warranty of any kind whether expressed or implied, about the validity of all information included in this report since this information is retrieved as it is recorded from various agencies that make it available. The total liability is limited to the fee paid for this report.

PLEASE COMPLETE THIS INFORMATION

RECORDING REQUESTED BY:
Robert Sakai
Haley, Purchio, Sakai & Smith
22320 Foothill Blvd. #620
Hayward, CA 94541
WHEN RECORDED MAIL TO:
Robert Sakai
Haley, Purchio, Sakai & Smith
22320 Foothill Blvd. #620
Hayward, CA 94541

Recorded in Official Records, Alameda County
Patrick O'Connell, Clerk-Recorder



88.00

94347588 11:19am 10/31/94

005 340412 22 08 000230

B91 28 7.00 81.00 0.00 0.00 0.00 0.00 0.00

THIS SPACE FOR RECORDER'S USE ONLY

28

ORDER CORRECTING CLERICAL ERROR AND
AMENDING JUDGMENT NUNC PRO TUNC

TITLE OF DOCUMENT

THIS PAGE ADDED TO PROVIDE ADEQUATE SPACE FOR RECORDING INFORMATION
(Govt. Code 27361.6)
(Additional recording fee applies)



94347588

1 WHEN RECORDED RETURN TO:
2 Robert Sakai (#062611)
3 HALEY, PURCHIO, SAKAI & SMITH
4 PO Box 450
5 22320 Foothill Blvd, #620
6 Hayward, CA 94543
7 (510)538-6400
8 Attorneys for Petitioner

ENDORSED
FILED
ALAMEDA COUNTY

SEP 20 1994

RONALD G. OVERHULT, Exec. Off./Clerk
By Joanne Norcup

9
10 SUPERIOR COURT OF CALIFORNIA, COUNTY OF ALAMEDA

11 Estate of

NO. V-000472-9

12 ALBIN JENSEN,

ORDER CORRECTING CLERICAL ERROR AND
AMENDING JUDGMENT NUNC PRO TUNC

13 Deceased
14
15

16 Based on the application of Robert Sakai dated September 2, 1994, and upon
17 proof made to the satisfaction of the court that the application ought to be granted
18 and that the JUDGMENT OF FINAL DISTRIBUTION ON WAIVER OF ACCOUNTING,
19 FOR ALLOWANCE OF FEES, AND FOR CONFIRMATION OF SPOUSAL PROPERTY,
20 AND FOR DISTRIBUTION TO TESTAMENTARY TRUST ("said Judgment") entered by
21 this court on October 18, 1993 due to clerical error is not in conformity with the
22 decision of the court as intended and that such clerical error should be corrected in
23 order that said Judgment will conform to the court's decision in said matter,

24 IT IS HEREBY ORDERED that

25 1. EXHIBIT A of said Judgment reading as shown in the attached EXHIBIT A be
26 and hereby is amended and corrected nunc pro tunc as of the date of entry of said
27 Judgment to read as shown in the attached EXHIBIT A, ~~AMENDED~~ REVISED *gtr*

28 2. EXHIBIT D of said Judgment reading as shown in the attached EXHIBIT D be
29 and hereby is amended and corrected nunc pro tunc as of the date of entry of said
30 Judgment to read as shown in the attached EXHIBIT D, ~~AMENDED~~ REVISED *gtr*

31 3. EXHIBIT E of said Judgment reading as shown in the attached EXHIBIT E be
32 and hereby is amended and corrected nunc pro tunc as of the date of entry of said
33 Judgment to read as shown in the attached EXHIBIT E, ~~AMENDED~~ REVISED *gtr*

34 Dated: SEP 20 1994

35 JOSEPH HURLEY
Judge of the Superior Court

EXHIBIT "A"

DISCLAIMED PROPERTY

Decedent's 1/2 community property interest in the following assets, which are more particularly described in this Exhibit "A".

94347588

REAL PROPERTY in the Township of Murray, County of Alameda,
State of California, more particularly described as follows:

UNINCORPORATED AREA

BEGINNING AT A POINT ON THE CENTER LINE OF COUNTY ROAD NO. 1781 FROM WHICH POST LPXXV ON EXTERIOR BOUNDARY OF RANCHO LAS POSITAS BEARS WEST 20.15 CHAINS DISTANT; AND RUNNING THENCE ALONG THE CENTER LINE OF SAID COUNTY ROAD NO. 1781 EAST 20.15 CHAINS TO A POINT ON EXTENSION NORTHERLY OF FENCE ON WESTERN BOUNDARY LINE OF LANDS FORMERLY OF H. PRALL; THENCE ALONG SAID EXTENSION AND SAID FENCE SOUTH 39.80 CHAINS TO THE COMMON CORNER OF THE LANDS FORMERLY OF H. PRALL, A. JOSE AND F.R. FASSETT; THENCE CONTINUING SOUTH 750 FEET, MORE OR LESS, TO THE POINT OF COMMENCEMENT OF THIS DESCRIPTION (AN IRON PIPE SET DECEMBER 4, 1987); THENCE NORTH 89 DEGREES 38 MINUTES EAST 680 FEET MORE OR LESS TO AN IRON PIPE; THENCE SOUTH 594 FEET, MORE OR LESS, TO AN IRON PIPE; THENCE SOUTH 89 DEGREES 38 SECONDS WEST 675 FEET, MORE OR LESS, TO AN IRON PIPE; THENCE NORTH 594 FEET, MORE OR LESS, TO THE POINT OF COMMENCEMENT, BEING A PORTION OF THE SOUTHWEST 1/4 OF SECTION 33, IN TOWNSHIP 2 SOUTH, IN RANGE 2 EAST, OF THE MOUNT DIABLO BASE AND MERIDIAN ACCORDING TO THE UNITED STATES PUBLIC SURVEY THEREOF.

SUBJECT TO A PROBATE HOMESTEAD.

(Parcel contains existing dwelling unit, address 2747 North Livermore Avenue, Livermore, CA.)

Containing 9.3 acres, more or less.

APN: A portion of 99-25-1-4.



1 REAL PROPERTY in the Township of Murray, County of Alameda,
2 State of California, described as follows:

3 PORTION of the 82.62 acre tract of land described in the deed by
4 Julius Jensen and Mary J. Jensen, his wife, to C. H. Anderson,
5 dated October 1, 1923, recorded October 2, 1923, in Book 547 of
6 Official Records of Alameda County, page 82 (T/62980) described as
7 follows:

8 Beginning at the southern terminus of the course and distance
9 designated as "south 12° 38' east 985.84 feet", as said course and
10 distance are contained in the description in the above referred to
11 deed; running thence south 10° 03' 39" west (the bearing of south
12 10° 03' 39" west being used for the purpose of this description)
13 1.91 feet; thence north 61° 49' 26" east 1520.11 feet to the
14 intersection on the general northern line of said 82.62 acre tract
15 with the western line of North Livermore Avenue, or County Road No.
16 1548 formerly Beck Road; thence along said general northern line of
17 said 82.62 acre tract, south 61° 52' 50" west 1518.93 feet to the
18 point of beginning.

19 Excepting therefrom that portion thereof lying within the lines of
20 the 0.250 of an acre parcel of land described in the deed by C. H.
21 Anderson and Ellen Anderson, his wife, to John Vargas and Elveira
22 Vargas, his wife, dated July 17, 1934, recorded July 18, 1934 in
23 Book 3074 of Official Records of Alameda County, page 215.

24 (Commonly known and designated as North Livermore Avenue, Livermore
25 California)

26 Containing 22.77 acres

27 APN: 99-100-3-5.

28

29 //

30 //

31 //

32 //

33 //

34 //

35 //

36 //

37

1 REAL PROPERTY in the Township of Murray, County of Alameda,
2 State of California, described as follows:

3 Beginning at the northwestern corner of Plot "D", as said plot is
4 shown on the map entitled, "Map of the Rancho Las Positas", and
5 affixed to the Decree of partition of the Rancho Las Positas,
6 recorded in Book 95 of Deeds, page 205, Alameda County Records; and
7 running thence along the western line of said Plot "D", south 1° 30'
8 east (the bearing of said western line being taken as south 1° 30'
9 east for the purpose of making this description) to a point thereon
10 distant Northerly 900 feet from the northeastern line of County
11 Road No. 1999; thence leaving the western line of said Plot "D",
12 north 70° 45' east 329 feet; thence north 22° 15' east 782 feet;
13 thence south 83° 43' east 650 feet; thence south 12° 38' east 985.8
14 feet; thence north 61° 52' east 1516 feet to the western line of
15 County Road No. 1548; thence along said western line of County Road
16 No. 1548 and along the western line of County Road No. 1544
17 northerly to the northern line of said Plot "D", and thence along
18 said northern line of Plot "D" west, 45 chains to the point of
19 beginning. Containing 96.95 acres, more or less.

20 Excepting therefrom, however, that portion thereof conveyed to
21 State of California by deed from Julius Jensen and Mary J. Jensen,
22 husband and wife, dated December 8, 1948, recorded January 6, 1949,
23 in Book 5696, page 283, Official Records of Alameda County,
24 containing 22.65 acres, more or less.

25 Also excepting therefrom Parcels 1 and 2 as described in the deed
26 to the State of California, recorded January 20, 1970 on Reel 2551
27 OR, Image 757, Alameda County Records.

28 Also excepting therefrom Parcels 1 and 2, as described in the deed
to the State of California, recorded December 7, 1970 on Reel 2744
OR, Image 901, Alameda County Records.

(Commonly known and designated as North Livermore Ave., Livermore,
California)

Containing 55.47 acres

APN: 99-100-19-7 (1.08 ac)
99-100-19-8 (54.39 ac)

Exhibit "A"

94347588

EXHIBIT "A"

DISCLAIMED PROPERTY

Decedent's 1/2 community property interest in the following assets, which are more particularly described in this Exhibit "A".

EXHIBIT A , REVISED

EXHIBIT A, REVISED

REAL PROPERTY in the Township of Murray, County of Alameda,
State of California, described as follows:

UNINCORPORATED AREA

Commencing at the intersection of the centerline of Hartford Avenue (County road 1781, 60 feet wide) and the easterly right-of-way of North Livermore Avenue (County road 1544, 66 feet wide); thence south along the easterly right-of-way of North Livermore Avenue a distance of 3376 feet, more or less, to an existing iron pipe and the POINT OF BEGINNING of the description of this parcel; Thence North 89°38' East, a distance of 680 feet, more or less, to an iron pipe; thence South 594 feet, more or less, to an iron pipe; thence South 89°38' West 675 feet, more or less, to an iron pipe on the easterly right-of-way of North Livermore Avenue; then North 594 feet, more or less, to the POINT OF BEGINNING.

SUBJECT TO A PROBATE HOMESTEAD

Said parcel contains a residential building, address 2747 North Livermore Avenue, Livermore, California

Containing 9.3 acres, more or less.

A portion of A.P.N. 99-25-1-4.

EXHIBIT A, REVISED

1 REAL PROPERTY in the Township of Murray, County of Alameda,
2 State of California, described as follows:

3 PORTION of the 82.62 acre tract of land described in the deed by
4 Julius Jensen and Mary J. Jensen, his wife, to C. H. Anderson,
5 dated October 1, 1923, recorded October 2, 1923, in Book 547 of
6 Official Records of Alameda County, page 82 (T/62980) described as
7 follows:

8 Beginning at the southern terminus of the course and distance
9 designated as "south 12° 38' east 985.84 feet", as said course and
10 distance are contained in the description in the above referred to
11 deed; running thence south 10° 03' 39" west (the bearing of south
12 10° 03' 39" west being used for the purpose of this description)
13 1.91 feet; thence north 61° 49' 26" east 1520.11 feet to the
14 intersection on the general northern line of said 82.62 acre tract
15 with the western line of North Livermore Avenue, or County Road No.
16 1548 formerly Beck Road; thence along said general northern line of
17 said 82.62 acre tract, south 61° 52' 50" west 1518.93 feet to the
18 point of beginning.

19 Excepting therefrom that portion thereof lying within the lines of
20 the 0.250 of an acre parcel of land described in the deed by C. H.
21 Anderson and Ellen Anderson, his wife, to John Vargas and Elveira
22 Vargas, his wife, dated July 17, 1934, recorded July 18, 1934 in
23 Book 3074 of Official Records of Alameda County, page 215.

24 (Commonly known and designated as North Livermore Avenue, Livermore,
25 California)

26 Containing 22.77 acres

27 APN: 99-100-3-5.

28

29 //

30 //

31 //

32 //

33 //

34 //

35 //

36 //

37

EXHIBIT A, REVISED



1 REAL PROPERTY in the Township of Murray, County of Alameda,
2 State of California, described as follows:

3 Beginning at the northwestern corner of Plot "D", as said plot is
4 shown on the map entitled, "Map of the Rancho Las Positas", and
5 affixed to the Decree of partition of the Rancho Las Positas,
6 recorded in Book 95 of Deeds, page 205, Alameda County Records; and
7 running thence along the western line of said Plot "D", south 1° 30'
8 east (the bearing of said western line being taken as south 1° 30'
9 east for the purpose of making this description) to a point thereon
10 distant Northerly 900 feet from the northeastern line of County
11 Road No. 1999; thence leaving the western line of said Plot "D",
12 north 70° 45' east 329 feet; thence north 22° 15' east 782 feet;
13 thence south 83° 43' east 650 feet; thence south 12° 38' east 985.8
14 feet; thence north 61° 52' east 1516 feet to the western line of
15 County Road No. 1548; thence along said western line of County Road
16 No. 1548 and along the western line of County Road No. 1544
17 northerly to the northern line of said Plot "D", and thence along
18 said northern line of Plot "D" west, 45 chains to the point of
19 beginning. Containing 96.95 acres, more or less.

20 Excepting therefrom, however, that portion thereof conveyed to
21 State of California by deed from Julius Jensen and Mary J. Jensen,
22 husband and wife, dated December 8, 1948, recorded January 6, 1949,
23 in Book 5696, page 283, Official Records of Alameda County,
24 containing 22.65 acres, more or less.

25 Also excepting therefrom Parcels 1 and 2 as described in the deed
26 to the State of California, recorded January 20, 1970 on Reel 2551
27 OR, Image 757, Alameda County Records.

28 Also excepting therefrom Parcels 1 and 2, as described in the deed
to the State of California, recorded December 7, 1970 on Reel 2744
OR, Image 901, Alameda County Records.

(Commonly known and designated as North Livermore Ave., Livermore,
California)

Containing 55.47 acres

APN: 99-100-19-7 (1.08 ac)
99-100-19-8 (54.39 ac)

Exhibit "A"

EXHIBIT A , REVISED

EXHIBIT "D"

TO: VIOLA JENSEN, Trustee of the ALBIN JENSEN RESIDUARY TRUST,
Decedent's 1/2 community property interest in the follow-
ing assets, which are more particularly described in this
Exhibit "D".

1
2
3
4
5
6
7
8
9
10
11
12
13
14
15
16
17
18
19
20
21
22
23
24
25
26
27
28

94347588

SUBJECT to a Probate Homestead for the life of VIOLA JENSEN pursuant to Order Setting Apart Probate Homestead dated August 16, 1993.

REAL PROPERTY in the Township of Murray, County of Alameda, State of California, more particularly described as follows:

UNINCORPORATED AREA

BEGINNING AT A POINT ON THE CENTER LINE OF COUNTY ROAD NO. 1781 FROM WHICH POST LPXXV ON EXTERIOR BOUNDARY OF RANCHO LAS POSITAS BEARS WEST 20.15 CHAINS DISTANT; AND RUNNING THENCE ALONG THE CENTER LINE OF SAID COUNTY ROAD NO. 1781 EAST 20.15 CHAINS TO A POINT ON EXTENSION NORTHERLY OF FENCE ON WESTERN BOUNDARY LINE OF LANDS FORMERLY OF H. PRALL; THENCE ALONG SAID EXTENSION AND SAID FENCE SOUTH 39.80 CHAINS TO THE COMMON CORNER OF THE LANDS FORMERLY OF H. PRALL, A. JOSE AND F.R. FASSETT; THENCE CONTINUING SOUTH 750 FEET, MORE OR LESS, TO THE POINT OF COMMENCEMENT OF THIS DESCRIPTION (AN IRON PIPE SET DECEMBER 4, 1987); THENCE NORTH 89 DEGREES 38 MINUTES EAST 680 FEET MORE OR LESS TO AN IRON PIPE; THENCE SOUTH 594 FEET, MORE OR LESS, TO AN IRON PIPE; THENCE SOUTH 89 DEGREES 38 SECONDS WEST 675 FEET, MORE OR LESS, TO AN IRON PIPE; THENCE NORTH 594 FEET, MORE OR LESS, TO THE POINT OF COMMENCEMENT, BEING A PORTION OF THE SOUTHWEST 1/4 OF SECTION 33, IN TOWNSHIP 2 SOUTH, IN RANGE 2 EAST, OF THE MOUNT DIABLO BASE AND MERIDIAN ACCORDING TO THE UNITED STATES PUBLIC SURVEY THEREOF.

(Parcel contains existing dwelling unit, address 2747 North Livermore Avenue, Livermore, CA.)

Containing 9.3 acres, more or less.

APN: A portion of 99-25-1-4.

1 REAL PROPERTY in the Township of Murray, County of Alameda,
2 State of California, described as follows:

3 Beginning at the northwestern corner of Plot "D", as said plot is
4 shown on the map entitled, "Map of the Rancho Las Positas", and
5 affixed to the Decree of partition of the Rancho Las Positas,
6 recorded in Book 95 of Deeds, page 205, Alameda County Records; an
7 running thence along the western line of said Plot "D", south 1° 3'
8 east (the bearing of said western line being taken as south 1° 30'
9 east for the purpose of making this description) to a point thereon
10 distant Northerly 900 feet from the northeastern line of County
11 Road No. 1999; thence leaving the western line of said Plot "D",
12 north 70° 45' east 329 feet; thence north 22° 15' east 782 feet;
13 thence south 83° 43' east 650 feet; thence south 12° 38' east 985.1
14 feet; thence north 61° 52' east 1516 feet to the western line of
15 County Road No. 1548; thence along said western line of County Road
16 No. 1548 and along the western line of County Road No. 1544
17 northerly to the northern line of said Plot "D", and thence along
18 said northern line of Plot "D" west, 45 chains to the point of
19 beginning. Containing 96.95 acres, more or less.

20 Excepting therefrom, however, that portion thereof conveyed to
21 State of California by deed from Julius Jensen and Mary J. Jensen,
22 husband and wife, dated December 8, 1948, recorded January 6, 1949
23 in Book 5696, page 283, Official Records of Alameda County,
24 containing 22.65 acres, more or less.

25 Also excepting therefrom Parcels 1 and 2 as described in the deed
26 to the State of California, recorded January 20, 1970 on Reel 2551
27 OR, Image 757, Alameda County Records.

28 Also excepting therefrom Parcels 1 and 2, as described in the deed
to the State of California, recorded December 7, 1970 on Reel 2744
OR, Image 901, Alameda County Records.

(Commonly known and designated as North Livermore Ave., Livermore,
California)

Containing 55.47 acres

APN: 99-100-19-7 (1.08 ac)
99-100-19-8 (54.39 ac)

Exhibit "D"

1 REAL PROPERTY in the Township of Murray, County of Alameda,
2 State of California, described as follows:

3 PORTION of the 82.62 acre tract of land described in the deed by
4 Julius Jensen and Mary J. Jensen, his wife, to C. B. Anderson,
5 dated October 1, 1923, recorded October 2, 1923, in Book 547 of
6 Official Records of Alameda County, page 82 (T/62980) described as
7 follows:

8 Beginning at the southern terminus of the course and distance
9 designated as "south 12° 38' east 985.84 feet", as said course and
10 distance are contained in the description in the above referred to
11 deed; running thence south 10° 03' 39" west (the bearing of south
12 10° 03' 39" west being used for the purpose of this description)
13 1.91 feet; thence north 61° 49' 26" east 1520.11 feet to the
14 intersection on the general northern line of said 82.62 acre tract
15 with the western line of North Livermore Avenue, or County Road No.
16 1548 formerly Beck Road; thence along said general northern line of
17 said 82.62 acre tract, south 51° 52' 50" west 1518.93 feet to the
18 point of beginning.

19 Excepting therefrom that portion thereof lying within the lines of
20 the 0.250 of an acre parcel of land described in the deed by C. B.
21 Anderson and Ellen Anderson, his wife, to John Vargas and Elveira
22 Vargas, his wife, dated July 17, 1934, recorded July 18, 1934 in
23 Book 3074 of Official Records of Alameda County, page 215.

24 (Commonly known and designated as North Livermore Avenue, Livermore,
25 California)

26 Containing 22.77 acres

27 APN: 99-100-3-5.

28

29 //

30 //

31 //

32 //

33 //

34 //

35 //

36 //

37

EXHIBIT "D"

TO: VIOLA JENSEN, Trustee of the ALBIN JENSEN RESIDUARY TRUST,
Decedent's 1/2 community property interest in the follow-
ing assets, which are more particularly described in this
Exhibit "D".

EXHIBIT D , REVISED

EXHIBIT D, REVISED

SUBJECT to a Probate Homestead for the life of VIOLA JENSEN pursuant to Order Setting Apart Probate Homestead dated August 16, 1993.

REAL PROPERTY in the Township of Murray, County of Alameda, State of California, described as follows:

UNINCORPORATED AREA

Commencing at the intersection of the centerline of Hartford Avenue (County road 1781, 60 feet wide) and the easterly right-of-way of North Livermore Avenue (County road 1544, 66 feet wide); thence south along the easterly right-of-way of North Livermore Avenue a distance of 3376 feet, more or less, to an existing iron pipe and the POINT OF BEGINNING of the description of this parcel; Thence North 89°38' East, a distance of 680 feet, more or less, to an iron pipe; thence South 594 feet, more or less, to an iron pipe; thence South 89°38' West 675 feet, more or less, to an iron pipe on the easterly right-of-way of North Livermore Avenue; then North 594 feet, more or less, to the POINT OF BEGINNING.

Said parcel contains a residential building, address 2747 North Livermore Avenue, Livermore, California

Containing 9.3 acres, more or less.

A portion of A.P.N. 99-25-1-4.

EXHIBIT D, REVISED

1 REAL PROPERTY in the Township of Murray, County of Alameda,
2 State of California, described as follows:

3 Beginning at the northwestern corner of Plot "D", as said plot is
4 shown on the map entitled, "Map of the Rancho Las Positas", and
5 affixed to the Decree of partition of the Rancho Las Positas,
6 recorded in Book 95 of Deeds, page 205, Alameda County Records; and
7 running thence along the western line of said Plot "D", south 1° 31'
8 east (the bearing of said western line being taken as south 1° 30'
9 east for the purpose of making this description) to a point thereon
10 distant Northerly 900 feet from the northeastern line of County
11 Road No. 1999; thence leaving the western line of said Plot "D",
12 north 70° 45' east 329 feet; thence north 22° 15' east 782 feet;
13 thence south 83° 43' east 650 feet; thence south 12° 38' east 985.1
14 feet; thence north 61° 52' east 1516 feet to the western line of
15 County Road No. 1548; thence along said western line of County Road
16 No. 1548 and along the western line of County Road No. 1544
17 northerly to the northern line of said Plot "D", and thence along
18 said northern line of Plot "D" west, 45 chains to the point of
19 beginning. Containing 96.95 acres, more or less.

20 Excepting therefrom, however, that portion thereof conveyed to
21 State of California by deed from Julius Jensen and Mary J. Jensen,
22 husband and wife, dated December 8, 1948, recorded January 6, 1949
23 in Book 5696, page 283, Official Records of Alameda County,
24 containing 22.65 acres, more or less.

25 Also excepting therefrom Parcels 1 and 2 as described in the deed
26 to the State of California, recorded January 20, 1970 on Reel 2551
27 OR, Image 757, Alameda County Records.

28 Also excepting therefrom Parcels 1 and 2, as described in the deed
to the State of California, recorded December 7, 1970 on Reel 2744
OR, Image 901, Alameda County Records.

(Commonly known and designated as North Livermore Ave., Livermore,
California)

Containing 55.47 acres

APN: 99-100-19-7 (1.08 ac)
99-100-19-8 (54.39 ac)

Exhibit "D"

EXHIBIT D , REVISED

1 REAL PROPERTY in the Township of Murray, County of Alameda,
2 State of California, described as follows:

3 PORTION of the 82.62 acre tract of land described in the deed by
4 Julius Jensen and Mary J. Jensen, his wife, to C. H. Anderson,
5 dated October 1, 1923, recorded October 2, 1923, in Book 547 of
6 Official Records of Alameda County, page 82 (T/62980) described as
7 follows:

8 Beginning at the southern terminus of the course and distance
9 designated as "south 12° 38' east 985.84 feet", as said course and
10 distance are contained in the description in the above referred to
11 deed; running thence south 10° 03' 39" west (the bearing of south
12 10° 03' 39" west being used for the purpose of this description)
13 1.91 feet; thence north 61° 49' 26" east 1520.11 feet to the
14 intersection on the general northern line of said 82.62 acre tract
15 with the western line of North Livermore Avenue, or County Road No.
16 1548 formerly Beck Road; thence along said general northern line of
17 said 82.62 acre tract, south 61° 52' 50" west 1518.93 feet to the
18 point of beginning.

19 Excepting therefrom that portion thereof lying within the lines of
20 the 0.250 of an acre parcel of land described in the deed by C. H.
21 Anderson and Ellen Anderson, his wife, to John Vargas and Elveira
22 Vargas, his wife, dated July 17, 1934, recorded July 18, 1934 in
23 Book 3074 of Official Records of Alameda County, page 215.

24 (Commonly known and designated as North Livermore Avenue, Livermore,
25 California)

26 Containing 22.77 acres

27 APN: 99-100-3-5.

28

29 //

30 //

31 //

32 //

33 //

34 //

35 //

36 //

37

EXHIBIT D , REVISED

EXHIBIT "E"RESIDUE

REAL PROPERTY in the Township of Murray, County of Alameda,
State of California, described as follows:

Lot 3 of Section 21, and the north one-half of the northwest
one-quarter of Section 22, Township 2 South, Range 2 East,
Mount Diablo Base and Meridian.

(Commonly known as 5010 Dagnino Road and Dagnino Road,
Livermore, CA.)

APN: 99B-4800-1 - 5010 Dagnino Road (66.54 acres)
99B-4850 - Dagnino Road (39.10 acres)

Probate Homestead for the life of VIOLA JENSEN pursuant to Order Setting Apart Probate Homestead dated August 16, 1993.

REAL PROPERTY in the Township of Murray, County of Alameda, State of California, more particularly described as follows:

UNINCORPORATED AREA

BEGINNING AT A POINT ON THE CENTER LINE OF COUNTY ROAD NO. 1781 FROM WHICH POST LPXXV ON EXTERIOR BOUNDARY OF RANCHO LAS POSITAS BEARS WEST 20.15 CHAINS DISTANT; AND RUNNING THENCE ALONG THE CENTER LINE OF SAID COUNTY ROAD NO. 1781 EAST 20.15 CHAINS TO A POINT ON EXTENSION NORTHERLY OF FENCE ON WESTERN BOUNDARY LINE OF LANDS FORMERLY OF H. PRALL; THENCE ALONG SAID EXTENSION AND SAID FENCE SOUTH 39.80 CHAINS TO THE COMMON CORNER OF THE LANDS FORMERLY OF H. PRALL, A. JOSE AND F.R. FASSETT; THENCE CONTINUING SOUTH 750 FEET, MORE OR LESS, TO THE POINT OF COMMENCEMENT OF THIS DESCRIPTION (AN IRON PIPE SET DECEMBER 4, 1987); THENCE NORTH 89 DEGREES 38 MINUTES EAST 680 FEET MORE OR LESS TO AN IRON PIPE; THENCE SOUTH 594 FEET, MORE OR LESS, TO AN IRON PIPE; THENCE SOUTH 89 DEGREES 38 SECONDS WEST 675 FEET, MORE OR LESS, TO AN IRON PIPE; THENCE NORTH 594 FEET, MORE OR LESS, TO THE POINT OF COMMENCEMENT, BEING A PORTION OF THE SOUTHWEST 1/4 OF SECTION 33, IN TOWNSHIP 2 SOUTH, IN RANGE 2 EAST, OF THE MOUNT DIABLO BASE AND MERIDIAN ACCORDING TO THE UNITED STATES PUBLIC SURVEY THEREOF.

(Parcel contains existing dwelling unit, address 2747 North Livermore Avenue, Livermore, CA.)

Containing 9.3 acres, more or less.

APN: A portion of 99-25-1-4.

EXHIBIT "B"



94347588

REAL PROPERTY in the Township of Murray, County of Alameda,
State of California, more particularly described as follows:

UNINCORPORATED AREA

PARCEL 1:

The west 1/2 of the northwest 1/4 of Section 33, Township 2
South, Range 2 East, Mount Diablo Base and Meridian.
Containing 79.80 acres more or less.

PARCEL 2:

The southwest 1/4 of Section 33, Township 2 South, Range 2
East, Mount Diablo Base and Meridian.
EXCEPTING THEREFROM the eastern 397 feet right angle measure-
ment of said quarter section of land.

ALSO EXCEPTING that portion fronting on North Livermore Avenue,
and which is described as follows:

Beginning at a point on the center line of County Road No. 1781
from which Post LPXXV on exterior boundary of Rancho Las
Positas bears West 20.15 chains distant; and running thence
along the center line of said County Road No. 1781 East 20.15
chains to a point on extension Northerly of fence on Western
boundary line of lands formerly of H. PRALL; thence along
said extension and said fence South 39.80 chains to the common
corner of the lands formerly of H. PRALL, A. JOSE and F. R.
FASSETT; thence continuing South 750 feet, more or less, to the
point of commencement of this description (an iron pipe set
December 4, 1987); thence North 89° 38' East 680 feet, more
or less to an iron pipe; thence South 594 feet, more or
less, to an iron pipe; thence South 89° 38' West 675 feet,
more or less, to an iron pipe; thence North 594 feet, more
or less, to the point of commencement. Being a portion of
the Southwest 1/4 of Section 33, in Township 2 South, in
Range 2 East, of the Mount Diablo Base and Meridian accord-
ing to the United States Public Survey thereof.

A portion of APN 99-25-1-4. Parcel contains existing
dwelling unit, address 2747 North Livermore Avenue, Livermore,
CA. and 9.3 acres, more or less.

(Parcels 1 and 2 are commonly known and designated as 2747 North
Livermore Ave., Livermore, CA.)

Containing 200± acres.

APN: 99-25-1-4 (a portion of)

94347588

1 OTHER ASSETS:

2 \$600,000.00 Treasury Bill,
3 CUSIP No. 912794ZHO
4 Issue Date: 2-20-92
5 Maturity Date: 8-20-92

6 118 Shares AMERICAN EXPRESS DAILY DIVIDEND FUND

7 2,164 shares PUTNAM CALIFORNIA TAX EXEMPT INCOME FUND SBI

8 1971 Honda Motorcycle with sidecar
9 ID# CB3503041709

10 1964 Chevrolet station wagon - 4 door
11 ID# 40435N256898

12 1966 Volkswagen bus
13 ID# 7015324

14 1960 Volkswagen dunebuggy
15 ID# 1133175622

16 1953 Ford 4 door cl.
17 ID# A3RG155169

18 1987 Isuzu pickup
19 ID# JAABL14L3HO721488

20 1985 Chevrolet Sedan
21 ID# LG1BN35H7FX169578

22 1967 Cadillac 2 door coupe
23 ID# J7111956

24 1972 Chevrolet truck
25 ID# CCE232Z120871

26 1966 Oldsmobile 2 door convertible
27 ID# 3386762105204

28 1956 Richa Trailer - 42T
ID# 35214956

94347588

1	1953 ALJOA trailer 42T
2	ID# 53161468
3	STRIC - VAN - Trailer - 1969
4	ID# P590832
5	1985 Oldsmobile 4 door wagon
6	ID# 1G3BP35Y2F9063514
7	1952 Chevrolet 4 door sedan
8	ID# KAA656402
9	1950 Ford Truck
10	ID# 97HC279931
11	1962 Chevrolet flat bed 16'
12	ID# 2C6830127690
13	CASH in the sum of \$1,856,193.02
14	
15	
16	
17	
18	
19	
20	
21	
22	
23	
24	
25	
26	
27	
28	

94347588

EXHIBIT "E"

RESIDUE

REAL PROPERTY in the Township of Murray, County of Alameda,
State of California, described as follows:

Lot 3 of Section 21, and the north one-half of the northwest
one-quarter of Section 22, Township 2 South, Range 2 East,
Mount Diablo Base and Meridian.

(Commonly known as 5010 Dagnino Road and Dagnino Road,
Livermore, CA.)

APN: 99B-4800-1 - 5010 Dagnino Road (66.54 acres)
99B-4850 - Daguino Road (39.10 acres)

EXHIBIT E , REVISED

EXHIBIT E. REVISED

Probate Homestead for the life of VIOLA JENSEN pursuant to Order Setting Apart Probate Homestead dated August 16, 1993.

REAL PROPERTY in the Township of Murray, County of Alameda, State of California, described as follows:

UNINCORPORATED AREA

Commencing at the intersection of the centerline of Hartford Avenue (County road 1781, 60 feet wide) and the easterly right-of-way of North Livermore Avenue (County road 1544, 66 feet wide); thence south along the easterly right-of-way of North Livermore Avenue a distance of 3376 feet, more or less, to an existing iron pipe and the POINT OF BEGINNING of the description of this parcel; Thence North $89^{\circ}38'$ East, a distance of 680 feet, more or less, to an iron pipe; thence South 594 feet, more or less, to an iron pipe; thence South $89^{\circ}38'$ West 675 feet, more or less, to an iron pipe on the easterly right-of-way of North Livermore Avenue; then North 594 feet, more or less, to the POINT OF BEGINNING.

Said parcel contains a residential building, address 2747 North Livermore Avenue, Livermore, California

Containing 9.3 acres, more or less.

A portion of A.P.N. 99-25-1-4.

EXHIBIT E. REVISED



EXHIBIT E, REVISED

REAL PROPERTY in the Township of Murray, County of Alameda, State of California, more particularly described as follows:
UNINCORPORATED AREA

PARCEL 1:

The west 1/2 of the northwest 1/4 of Section 33, Township 2 South, Range 2 East, Mount Diablo Base and Meridian.
Containing 79.80 acres more or less.

PARCEL 2:

The southwest 1/4 of Section 33, Township 2 South, Range 2 East, Mount Diablo Base and Meridian.

EXCEPTING THEREFROM the eastern 397 feet right angle measurement of said quarter section of land.

ALSO EXCEPTING that portion fronting on North Livermore Avenue, and which is described as follows:

Commencing at the intersection of the centerline of Hartford Avenue (County road 1781, 60 feet wide) and the easterly right-of-way of North Livermore Avenue (County road 1544, 66 feet wide); thence south along the easterly right-of-way of North Livermore Avenue a distance of 3376 feet, more or less, to an existing iron pipe and the POINT OF BEGINNING of the description of this parcel; Thence North 89°38' East, a distance of 680 feet, more or less, to an iron pipe; thence South 594 feet, more or less, to an iron pipe; thence South 89°38' West 675 feet, more or less, to an iron pipe on the easterly right-of-way of North Livermore Avenue; then North 594 feet, more or less, to the POINT OF BEGINNING.

Said parcel contains a residential building, address 2747 North Livermore Avenue, Livermore, California, containing 9.3 acres, more or less.

A portion of A.P.N. 99-25-1-4.

(Parcels 1 and 2 are commonly known and designated as 2747 North Livermore Ave., Livermore, CA)

Containing 200 ± acres.

APN: 99-25-1-4 (a portion of)

EXHIBIT E, REVISED

94347588

1 OTHER ASSETS:

2 \$600,000.00 Treasury Bill,
3 CUSIP No. 912794ZHO
4 Issue Date: 2-20-92
5 Maturity Date: 8-20-92

6 118 Shares AMERICAN EXPRESS DAILY DIVIDEND FUND

7 2,164 shares PUTNAM CALIFORNIA TAX EXEMPT INCOME FUND SBI

8 1971 Honda Motorcycle with sidecar
9 ID# CB3503041709

10 1964 Chevrolet station wagon - 4 door
11 ID# 40435N256898

12 1966 Volkswagen bus
13 ID# 7015324

14 1960 Volkswagen dunebuggy
15 ID# 1133175622

16 1953 Ford 4 door cl.
17 ID# A3RG155169

18 1987 Isuzu pickup
19 ID# JAABL14L3HO721488

20 1985 Chevrolet Sedan
21 ID# LGLBN35H7FX169578

22 1967 Cadillac 2 door coupe
23 ID# J71111956

24 1972 Chevrolet truck
25 ID# CCE232Z120871

26 1966 Oldsmobile 2 door convertible
27 ID# 3386762105204

28 1956 Richa Trailer - 42T
ID# 35214956

EXHIBIT E , REVISED

94347588

1 1953 ALJOA trailer 42T
2 ID# 53161468

3 STRIC - VAN - Trailer - 1969
4 ID# P590832

5 1985 Oldsmobile 4 door wagon
6 ID# 1G3BP35Y2F9063514

7 1952 Chevrolet 4 door sedan
8 ID# KAA656402

9 1950 Ford Truck
10 ID# 97HC279931

11 1962 Chevrolet flat bed 16'
12 ID# 2C6830127690

13 CASH in the sum of \$1,856,193.02
14
15
16



The foregoing instrument is a
correct copy of the original
on file in this office.

ATTEST: SEP 21 1994

RONALD G. OVERHOLT
Executive Officer/Clerk of the Superior Court,
State of California, County of Alameda.

R. Overholt *M. Keen*

EXHIBIT E , REVISED



38 Lesmill Road, Unit 2, Toronto, ON M3B 2T5
Phone : 416-510-5204 • Fax : 416-510-5133
info@erisinfo.com • www.erisinfo.com

THE ERIS ENVIRONMENTAL LIEN SEARCH REPORT

**CFA Livermore
N. LIVERMORE AVE
LIVERMORE, CA 94550**

ERIS Project No. 20160729109

8/11/2016

ENVIRONMENTAL LIEN REPORT

The ERIS Environmental Lien Search Report provides results from a search of available current land title records for environmental cleanup liens and other activity and use limitations, such as engineering and institutional controls.

A network of professional, trained researchers, following established procedures, uses client supplied property information to:

- Search for parcel information and / or legal description
- Search for ownership information
- Research official land title documents recorded at jurisdictional agencies such as recorder's' office, registries of deeds, county clerks' offices, etc.
- Access a copy of the deed
- Search for environmental encumbrance(s) associate with the deed
- Provide a copy of any environmental encumbrance(s) based upon a review of keywords in the instrument(s) (title, parties involved and description)
- Provide a copy of the deed or cite documents reviewed

Thank You For Your Business
Please contact ERIS at **416-510-5204**
with any questions or comments

LIMITATION

This report is neither a guarantee of title, a commitment to insure, or a policy of title insurance. ERIS – Environmental Risk Information Services does not guarantee nor include any warranty of any kind whether expressed or implied, about the validity of all information included in this report since this information is retrieved as it is recorded from various agencies that make it available. The total liability is limited to the fee paid for this report.



ENVIRONMENTAL LIEN REPORT

The ERIS Environmental Lien Search Report is intended to assist in the search for environmental liens filed in land title records.

TARGET PROPERTY INFORMATION

ADDRESS

N. LIVERMORE AVE
LIVERMORE, CA 94550

RESEARCH SOURCE

1. UNITED STATES ENVIRONMENTAL PROTECTION AGENCY
2. CALIFORNIA ENVIRONMENTAL PROTECTION AGENCY
3. ALAMEDA COUNTY RECORDER

DEED INFORMATION

Type of Instrument: CORRECTED JUDGMENT OF FINAL DISTRIBUTION

Grantor: ESTATE OF ALBIN JENSEN AKA ALBIN R JENSEN AKA ALBIN RASMUS JENSAN,
DECEASED

Grantee: VIOLA JENSEN, TRUSTEE OF THE ALBIN JENSEN RESIDUARY TRUST

Deed Dated: 09/02/1994

Deed Recorded: 10/31/1994

Instrument: 94347588

LEGAL DESCRIPTION

PORTION OF 82.62 ACRE TRACT DESCRIBED IN DEED BY JULIUS JENSEN AND MARY J
JENSEN TO CH ANDERSON RECORDED 10/02/1923, BOOK 547 PAGE 82

Assessor's Parcel Number (s): 099-0100-003-05 (99-100-3-5)

ENVIRONMENTAL LIEN

Environmental Lien: Found X Not Found

If Found Describe:

ENVIRONMENTAL LIEN REPORT

ENVIRONMENTAL LIEN REPORT

OTHER ACTIVITY AND USE LIMITATIONS (AULs)

Other AULs: Found X Not Found

If Found Describe:

PLEASE COMPLETE THIS INFORMATION

RECORDING REQUESTED BY:
Robert Sakai
Haley, Purchio, Sakai & Smith
22320 Foothill Blvd. #620
Hayward, CA 94541
WHEN RECORDED MAIL TO:
Robert Sakai
Haley, Purchio, Sakai & Smith
22320 Foothill Blvd. #620
Hayward, CA 94541

Recorded in Official Records, Alameda County
Patrick O'Connell, Clerk-Recorder



88.00

94347588 11:19am 10/31/94

005 340412 22 08 000230

B91 28 7.00 81.00 0.00 0.00 0.00 0.00 0.00

THIS SPACE FOR RECORDER'S USE ONLY

ORDER CORRECTING CLERICAL ERROR AND
AMENDING JUDGMENT NUNC PRO TUNC

TITLE OF DOCUMENT

THIS PAGE ADDED TO PROVIDE ADEQUATE SPACE FOR RECORDING INFORMATION
(Govt. Code 27361.6)
(Additional recording fee applies)



94347588

1 WHEN RECORDED RETURN TO:
2 Robert Sakai (#062611)
3 HALEY, PURCHIO, SAKAI & SMITH
4 PO Box 450
5 22320 Foothill Blvd, #620
6 Hayward, CA 94543
7 (510)538-6400
8 Attorneys for Petitioner

ENDORSED
FILED
ALAMEDA COUNTY

SEP 20 1994

RONALD G. OVERHULT, Exec. Off./Clerk
By Joanne Norcup

9
10 SUPERIOR COURT OF CALIFORNIA, COUNTY OF ALAMEDA

11 Estate of

NO. V-000472-9

12 ALBIN JENSEN,

ORDER CORRECTING CLERICAL ERROR AND
AMENDING JUDGMENT NUNC PRO TUNC

13 Deceased
14
15

16 Based on the application of Robert Sakai dated September 2, 1994, and upon
17 proof made to the satisfaction of the court that the application ought to be granted
18 and that the JUDGMENT OF FINAL DISTRIBUTION ON WAIVER OF ACCOUNTING,
19 FOR ALLOWANCE OF FEES, AND FOR CONFIRMATION OF SPOUSAL PROPERTY,
20 AND FOR DISTRIBUTION TO TESTAMENTARY TRUST ("said Judgment") entered by
21 this court on October 18, 1993 due to clerical error is not in conformity with the
22 decision of the court as intended and that such clerical error should be corrected in
23 order that said Judgment will conform to the court's decision in said matter,

24 IT IS HEREBY ORDERED that

25 1. EXHIBIT A of said Judgment reading as shown in the attached EXHIBIT A be
26 and hereby is amended and corrected nunc pro tunc as of the date of entry of said
27 Judgment to read as shown in the attached EXHIBIT A, ~~AMENDED~~ REVISED *gtr*

28 2. EXHIBIT D of said Judgment reading as shown in the attached EXHIBIT D be
29 and hereby is amended and corrected nunc pro tunc as of the date of entry of said
30 Judgment to read as shown in the attached EXHIBIT D, ~~AMENDED~~ REVISED *gtr*

31 3. EXHIBIT E of said Judgment reading as shown in the attached EXHIBIT E be
32 and hereby is amended and corrected nunc pro tunc as of the date of entry of said
33 Judgment to read as shown in the attached EXHIBIT E, ~~AMENDED~~ REVISED *gtr*

34 Dated: SEP 20 1994

35 JOSEPH HURLEY
Judge of the Superior Court

EXHIBIT "A"

DISCLAIMED PROPERTY

Decedent's 1/2 community property interest in the following assets, which are more particularly described in this Exhibit "A".

94347588

REAL PROPERTY in the Township of Murray, County of Alameda,
State of California, more particularly described as follows:

UNINCORPORATED AREA

BEGINNING AT A POINT ON THE CENTER LINE OF COUNTY ROAD NO. 1781 FROM WHICH POST LPXXV ON EXTERIOR BOUNDARY OF RANCHO LAS POSITAS BEARS WEST 20.15 CHAINS DISTANT; AND RUNNING THENCE ALONG THE CENTER LINE OF SAID COUNTY ROAD NO. 1781 EAST 20.15 CHAINS TO A POINT ON EXTENSION NORTHERLY OF FENCE ON WESTERN BOUNDARY LINE OF LANDS FORMERLY OF H. PRALL; THENCE ALONG SAID EXTENSION AND SAID FENCE SOUTH 39.80 CHAINS TO THE COMMON CORNER OF THE LANDS FORMERLY OF H. PRALL, A. JOSE AND F.R. FASSETT; THENCE CONTINUING SOUTH 750 FEET, MORE OR LESS, TO THE POINT OF COMMENCEMENT OF THIS DESCRIPTION (AN IRON PIPE SET DECEMBER 4, 1987); THENCE NORTH 89 DEGREES 38 MINUTES EAST 680 FEET MORE OR LESS TO AN IRON PIPE; THENCE SOUTH 594 FEET, MORE OR LESS, TO AN IRON PIPE; THENCE SOUTH 89 DEGREES 38 SECONDS WEST 675 FEET, MORE OR LESS, TO AN IRON PIPE; THENCE NORTH 594 FEET, MORE OR LESS, TO THE POINT OF COMMENCEMENT, BEING A PORTION OF THE SOUTHWEST 1/4 OF SECTION 33, IN TOWNSHIP 2 SOUTH, IN RANGE 2 EAST, OF THE MOUNT DIABLO BASE AND MERIDIAN ACCORDING TO THE UNITED STATES PUBLIC SURVEY THEREOF.

SUBJECT TO A PROBATE HOMESTEAD.

(Parcel contains existing dwelling unit, address 2747 North Livermore Avenue, Livermore, CA.)

Containing 9.3 acres, more or less.

APN: A portion of 99-25-1-4.



1 REAL PROPERTY in the Township of Murray, County of Alameda,
2 State of California, described as follows:

3 PORTION of the 82.62 acre tract of land described in the deed by
4 Julius Jensen and Mary J. Jensen, his wife, to C. H. Anderson,
5 dated October 1, 1923, recorded October 2, 1923, in Book 547 of
6 Official Records of Alameda County, page 82 (T/62980) described as
7 follows:

8 Beginning at the southern terminus of the course and distance
9 designated as "south 12° 38' east 985.84 feet", as said course and
10 distance are contained in the description in the above referred to
11 deed; running thence south 10° 03' 39" west (the bearing of south
12 10° 03' 39" west being used for the purpose of this description)
13 1.91 feet; thence north 61° 49' 26" east 1520.11 feet to the
14 intersection on the general northern line of said 82.62 acre tract
15 with the western line of North Livermore Avenue, or County Road No.
16 1548 formerly Beck Road; thence along said general northern line of
17 said 82.62 acre tract, south 61° 52' 50" west 1518.93 feet to the
18 point of beginning.

19 Excepting therefrom that portion thereof lying within the lines of
20 the 0.250 of an acre parcel of land described in the deed by C. H.
21 Anderson and Ellen Anderson, his wife, to John Vargas and Elveira
22 Vargas, his wife, dated July 17, 1934, recorded July 18, 1934 in
23 Book 3074 of Official Records of Alameda County, page 215.

24 (Commonly known and designated as North Livermore Avenue, Livermore
25 California)

26 Containing 22.77 acres

27 APN: 99-100-3-5.

28

29 //

30 //

31 //

32 //

33 //

34 //

35 //

36 //

37

1 REAL PROPERTY in the Township of Murray, County of Alameda,
2 State of California, described as follows:

3 Beginning at the northwestern corner of Plot "D", as said plot is
4 shown on the map entitled, "Map of the Rancho Las Positas", and
5 affixed to the Decree of partition of the Rancho Las Positas,
6 recorded in Book 95 of Deeds, page 205, Alameda County Records; and
7 running thence along the western line of said Plot "D", south 1° 30'
8 east (the bearing of said western line being taken as south 1° 30'
9 east for the purpose of making this description) to a point thereon
10 distant Northerly 900 feet from the northeastern line of County
11 Road No. 1999; thence leaving the western line of said Plot "D",
12 north 70° 45' east 329 feet; thence north 22° 15' east 782 feet;
13 thence south 83° 43' east 650 feet; thence south 12° 38' east 985.8
14 feet; thence north 61° 52' east 1516 feet to the western line of
15 County Road No. 1548; thence along said western line of County Road
16 No. 1548 and along the western line of County Road No. 1544
17 northerly to the northern line of said Plot "D", and thence along
18 said northern line of Plot "D" west, 45 chains to the point of
19 beginning. Containing 96.95 acres, more or less.

20 Excepting therefrom, however, that portion thereof conveyed to
21 State of California by deed from Julius Jensen and Mary J. Jensen,
22 husband and wife, dated December 8, 1948, recorded January 6, 1949,
23 in Book 5696, page 283, Official Records of Alameda County,
24 containing 22.65 acres, more or less.

25 Also excepting therefrom Parcels 1 and 2 as described in the deed
26 to the State of California, recorded January 20, 1970 on Reel 2551
27 OR, Image 757, Alameda County Records.

28 Also excepting therefrom Parcels 1 and 2, as described in the deed
to the State of California, recorded December 7, 1970 on Reel 2744
OR, Image 901, Alameda County Records.

(Commonly known and designated as North Livermore Ave., Livermore,
California)

Containing 55.47 acres

APN: 99-100-19-7 (1.08 ac)
99-100-19-8 (54.39 ac)

Exhibit "A"

94347588

EXHIBIT "A"

DISCLAIMED PROPERTY

Decedent's 1/2 community property interest in the following assets, which are more particularly described in this Exhibit "A".

EXHIBIT A , REVISED

EXHIBIT A, REVISED

REAL PROPERTY in the Township of Murray, County of Alameda,
State of California, described as follows:

UNINCORPORATED AREA

Commencing at the intersection of the centerline of Hartford Avenue (County road 1781, 60 feet wide) and the easterly right-of-way of North Livermore Avenue (County road 1544, 66 feet wide); thence south along the easterly right-of-way of North Livermore Avenue a distance of 3376 feet, more or less, to an existing iron pipe and the POINT OF BEGINNING of the description of this parcel; Thence North 89°38' East, a distance of 680 feet, more or less, to an iron pipe; thence South 594 feet, more or less, to an iron pipe; thence South 89°38' West 675 feet, more or less, to an iron pipe on the easterly right-of-way of North Livermore Avenue; then North 594 feet, more or less, to the POINT OF BEGINNING.

SUBJECT TO A PROBATE HOMESTEAD

Said parcel contains a residential building, address 2747 North Livermore Avenue, Livermore, California

Containing 9.3 acres, more or less.

A portion of A.P.N. 99-25-1-4.

EXHIBIT A, REVISED



1 REAL PROPERTY in the Township of Murray, County of Alameda,
2 State of California, described as follows:

3 PORTION of the 82.62 acre tract of land described in the deed by
4 Julius Jensen and Mary J. Jensen, his wife, to C. H. Anderson,
5 dated October 1, 1923, recorded October 2, 1923, in Book 547 of
6 Official Records of Alameda County, page 82 (T/62980) described as
7 follows:

8 Beginning at the southern terminus of the course and distance
9 designated as "south 12° 38' east 985.84 feet", as said course and
10 distance are contained in the description in the above referred to
11 deed; running thence south 10° 03' 39" west (the bearing of south
12 10° 03' 39" west being used for the purpose of this description)
13 1.91 feet; thence north 61° 49' 26" east 1520.11 feet to the
14 intersection on the general northern line of said 82.62 acre tract
15 with the western line of North Livermore Avenue, or County Road No.
16 1548 formerly Beck Road; thence along said general northern line of
17 said 82.62 acre tract, south 61° 52' 50" west 1518.93 feet to the
18 point of beginning.

19 Excepting therefrom that portion thereof lying within the lines of
20 the 0.250 of an acre parcel of land described in the deed by C. H.
21 Anderson and Ellen Anderson, his wife, to John Vargas and Elveira
22 Vargas, his wife, dated July 17, 1934, recorded July 18, 1934 in
23 Book 3074 of Official Records of Alameda County, page 215.

24 (Commonly known and designated as North Livermore Avenue, Livermore,
25 California)

26 Containing 22.77 acres

27 APN: 99-100-3-5.

28

29 //

30 //

31 //

32 //

33 //

34 //

35 //

36 //

EXHIBIT A, REVISED

37

1 REAL PROPERTY in the Township of Murray, County of Alameda,
2 State of California, described as follows:

3 Beginning at the northwestern corner of Plot "D", as said plot is
4 shown on the map entitled, "Map of the Rancho Las Positas", and
5 affixed to the Decree of partition of the Rancho Las Positas,
6 recorded in Book 95 of Deeds, page 205, Alameda County Records; and
7 running thence along the western line of said Plot "D", south 1° 30'
8 east (the bearing of said western line being taken as south 1° 30'
9 east for the purpose of making this description) to a point thereon
10 distant Northerly 900 feet from the northeastern line of County
11 Road No. 1999; thence leaving the western line of said Plot "D",
12 north 70° 45' east 329 feet; thence north 22° 15' east 782 feet;
13 thence south 83° 43' east 650 feet; thence south 12° 38' east 985.8
14 feet; thence north 61° 52' east 1516 feet to the western line of
15 County Road No. 1548; thence along said western line of County Road
16 No. 1548 and along the western line of County Road No. 1544
17 northerly to the northern line of said Plot "D", and thence along
18 said northern line of Plot "D" west, 45 chains to the point of
19 beginning. Containing 96.95 acres, more or less.

20 Excepting therefrom, however, that portion thereof conveyed to
21 State of California by deed from Julius Jensen and Mary J. Jensen,
22 husband and wife, dated December 8, 1948, recorded January 6, 1949,
23 in Book 5696, page 283, Official Records of Alameda County,
24 containing 22.65 acres, more or less.

25 Also excepting therefrom Parcels 1 and 2 as described in the deed
26 to the State of California, recorded January 20, 1970 on Reel 2551
27 OR, Image 757, Alameda County Records.

28 Also excepting therefrom Parcels 1 and 2, as described in the deed
to the State of California, recorded December 7, 1970 on Reel 2744
OR, Image 901, Alameda County Records.

(Commonly known and designated as North Livermore Ave., Livermore,
California)

Containing 55.47 acres

APN: 99-100-19-7 (1.08 ac)
99-100-19-8 (54.39 ac)

Exhibit "A"

EXHIBIT A , REVISED

EXHIBIT "D"

TO: VIOLA JENSEN, Trustee of the ALBIN JENSEN RESIDUARY TRUST,
Decedent's 1/2 community property interest in the follow-
ing assets, which are more particularly described in this
Exhibit "D".

1
2
3
4
5
6
7
8
9
10
11
12
13
14
15
16
17
18
19
20
21
22
23
24
25
26
27
28

SUBJECT to a Probate Homestead for the life of VIOLA JENSEN pursuant to Order Setting Apart Probate Homestead dated August 16, 1993.

REAL PROPERTY in the Township of Murray, County of Alameda, State of California, more particularly described as follows:

UNINCORPORATED AREA

BEGINNING AT A POINT ON THE CENTER LINE OF COUNTY ROAD NO. 1781 FROM WHICH POST LPXXV ON EXTERIOR BOUNDARY OF RANCHO LAS POSITAS BEARS WEST 20.15 CHAINS DISTANT; AND RUNNING THENCE ALONG THE CENTER LINE OF SAID COUNTY ROAD NO. 1781 EAST 20.15 CHAINS TO A POINT ON EXTENSION NORTHERLY OF FENCE ON WESTERN BOUNDARY LINE OF LANDS FORMERLY OF H. PRALL; THENCE ALONG SAID EXTENSION AND SAID FENCE SOUTH 39.80 CHAINS TO THE COMMON CORNER OF THE LANDS FORMERLY OF H. PRALL, A. JOSE AND F.R. FASSETT; THENCE CONTINUING SOUTH 750 FEET, MORE OR LESS, TO THE POINT OF COMMENCEMENT OF THIS DESCRIPTION (AN IRON PIPE SET DECEMBER 4, 1987); THENCE NORTH 89 DEGREES 38 MINUTES EAST 680 FEET MORE OR LESS TO AN IRON PIPE; THENCE SOUTH 594 FEET, MORE OR LESS, TO AN IRON PIPE; THENCE SOUTH 89 DEGREES 38 SECONDS WEST 675 FEET, MORE OR LESS, TO AN IRON PIPE; THENCE NORTH 594 FEET, MORE OR LESS, TO THE POINT OF COMMENCEMENT, BEING A PORTION OF THE SOUTHWEST 1/4 OF SECTION 33, IN TOWNSHIP 2 SOUTH, IN RANGE 2 EAST, OF THE MOUNT DIABLO BASE AND MERIDIAN ACCORDING TO THE UNITED STATES PUBLIC SURVEY THEREOF.

(Parcel contains existing dwelling unit, address 2747 North Livermore Avenue, Livermore, CA.)

Containing 9.3 acres, more or less.

APN: A portion of 99-25-1-4.

1 REAL PROPERTY in the Township of Murray, County of Alameda,
2 State of California, described as follows:

3 Beginning at the northwestern corner of Plot "D", as said plot is
4 shown on the map entitled, "Map of the Rancho Las Positas", and
5 affixed to the Decree of partition of the Rancho Las Positas,
6 recorded in Book 95 of Deeds, page 205, Alameda County Records; an
7 running thence along the western line of said Plot "D", south 1° 3'
8 east (the bearing of said western line being taken as south 1° 30'
9 east for the purpose of making this description) to a point thereon
10 distant Northerly 900 feet from the northeastern line of County
11 Road No. 1999; thence leaving the western line of said Plot "D",
12 north 70° 45' east 329 feet; thence north 22° 15' east 782 feet;
13 thence south 83° 43' east 650 feet; thence south 12° 38' east 985.1
14 feet; thence north 61° 52' east 1516 feet to the western line of
15 County Road No. 1548; thence along said western line of County Road
16 No. 1548 and along the western line of County Road No. 1544
17 northerly to the northern line of said Plot "D", and thence along
18 said northern line of Plot "D" west, 45 chains to the point of
19 beginning. Containing 96.95 acres, more or less.

20 Excepting therefrom, however, that portion thereof conveyed to
21 State of California by deed from Julius Jensen and Mary J. Jensen,
22 husband and wife, dated December 8, 1948, recorded January 6, 1949
23 in Book 5696, page 283, Official Records of Alameda County,
24 containing 22.65 acres, more or less.

25 Also excepting therefrom Parcels 1 and 2 as described in the deed
26 to the State of California, recorded January 20, 1970 on Reel 2551
27 OR, Image 757, Alameda County Records.

28 Also excepting therefrom Parcels 1 and 2, as described in the deed
to the State of California, recorded December 7, 1970 on Reel 2744
OR, Image 901, Alameda County Records.

(Commonly known and designated as North Livermore Ave., Livermore,
California)

Containing 55.47 acres

APN: 99-100-19-7 (1.08 ac)
99-100-19-8 (54.39 ac)

Exhibit "D"

1 REAL PROPERTY in the Township of Murray, County of Alameda,
2 State of California, described as follows:

3 PORTION of the 82.62 acre tract of land described in the deed by
4 Julius Jensen and Mary J. Jensen, his wife, to C. B. Anderson,
5 dated October 1, 1923, recorded October 2, 1923, in Book 547 of
6 Official Records of Alameda County, page 82 (T/62980) described as
7 follows:

8 Beginning at the southern terminus of the course and distance
9 designated as "south 12° 38' east 985.84 feet", as said course and
10 distance are contained in the description in the above referred to
11 deed; running thence south 10° 03' 39" west (the bearing of south
12 10° 03' 39" west being used for the purpose of this description)
13 1.91 feet; thence north 61° 49' 26" east 1520.11 feet to the
14 intersection on the general northern line of said 82.62 acre tract
15 with the western line of North Livermore Avenue, or County Road No.
16 1548 formerly Beck Road; thence along said general northern line of
17 said 82.62 acre tract, south 51° 52' 50" west 1518.93 feet to the
18 point of beginning.

19 Excepting therefrom that portion thereof lying within the lines of
20 the 0.250 of an acre parcel of land described in the deed by C. B.
21 Anderson and Ellen Anderson, his wife, to John Vargas and Elveira
22 Vargas, his wife, dated July 17, 1934, recorded July 18, 1934 in
23 Book 3074 of Official Records of Alameda County, page 215.

24 (Commonly known and designated as North Livermore Avenue, Livermore,
25 California)

26 Containing 22.77 acres

27 APN: 99-100-3-5.

28

29 //

30 //

31 //

32 //

33 //

34 //

35 //

36 //

37

EXHIBIT "D"

TO: VIOLA JENSEN, Trustee of the ALBIN JENSEN RESIDUARY TRUST,
Decedent's 1/2 community property interest in the follow-
ing assets, which are more particularly described in this
Exhibit "D".

EXHIBIT D , REVISED

EXHIBIT D. REVISED

SUBJECT to a Probate Homestead for the life of VIOLA JENSEN pursuant to Order Setting Apart Probate Homestead dated August 16, 1993.

REAL PROPERTY in the Township of Murray, County of Alameda, State of California, described as follows:

UNINCORPORATED AREA

Commencing at the intersection of the centerline of Hartford Avenue (County road 1781, 60 feet wide) and the easterly right-of-way of North Livermore Avenue (County road 1544, 66 feet wide); thence south along the easterly right-of-way of North Livermore Avenue a distance of 3376 feet, more or less, to an existing iron pipe and the POINT OF BEGINNING of the description of this parcel; Thence North 89°38' East, a distance of 680 feet, more or less, to an iron pipe; thence South 594 feet, more or less, to an iron pipe; thence South 89°38' West 675 feet, more or less, to an iron pipe on the easterly right-of-way of North Livermore Avenue; then North 594 feet, more or less, to the POINT OF BEGINNING.

Said parcel contains a residential building, address 2747 North Livermore Avenue, Livermore, California

Containing 9.3 acres, more or less.

A portion of A.P.N. 99-25-1-4.

EXHIBIT D. REVISED

1 REAL PROPERTY in the Township of Murray, County of Alameda,
2 State of California, described as follows:

3 Beginning at the northwestern corner of Plot "D", as said plot is
4 shown on the map entitled, "Map of the Rancho Las Positas", and
5 affixed to the Decree of partition of the Rancho Las Positas,
6 recorded in Book 95 of Deeds, page 205, Alameda County Records; and
7 running thence along the western line of said Plot "D", south 1° 31'
8 east (the bearing of said western line being taken as south 1° 30'
9 east for the purpose of making this description) to a point thereon
10 distant Northerly 900 feet from the northeastern line of County
11 Road No. 1999; thence leaving the western line of said Plot "D",
12 north 70° 45' east 329 feet; thence north 22° 15' east 782 feet;
13 thence south 83° 43' east 650 feet; thence south 12° 38' east 985.1
14 feet; thence north 61° 52' east 1516 feet to the western line of
15 County Road No. 1548; thence along said western line of County Road
16 No. 1548 and along the western line of County Road No. 1544
17 northerly to the northern line of said Plot "D", and thence along
18 said northern line of Plot "D" west, 45 chains to the point of
19 beginning. Containing 96.95 acres, more or less.

20 Excepting therefrom, however, that portion thereof conveyed to
21 State of California by deed from Julius Jensen and Mary J. Jensen,
22 husband and wife, dated December 8, 1948, recorded January 6, 1949
23 in Book 5696, page 283, Official Records of Alameda County,
24 containing 22.65 acres, more or less.

25 Also excepting therefrom Parcels 1 and 2 as described in the deed
26 to the State of California, recorded January 20, 1970 on Reel 2551
27 OR, Image 757, Alameda County Records.

28 Also excepting therefrom Parcels 1 and 2, as described in the deed
to the State of California, recorded December 7, 1970 on Reel 2744
OR, Image 901, Alameda County Records.

(Commonly known and designated as North Livermore Ave., Livermore,
California)

Containing 55.47 acres

APN: 99-100-19-7 (1.08 ac)
99-100-19-8 (54.39 ac)

Exhibit "D"

EXHIBIT D , REVISED

1 REAL PROPERTY in the Township of Murray, County of Alameda,
2 State of California, described as follows:

3 PORTION of the 82.62 acre tract of land described in the deed by
4 Julius Jensen and Mary J. Jensen, his wife, to C. H. Anderson,
5 dated October 1, 1923, recorded October 2, 1923, in Book 547 of
6 Official Records of Alameda County, page 82 (T/62980) described as
7 follows:

8 Beginning at the southern terminus of the course and distance
9 designated as "south 12° 38' east 985.84 feet", as said course and
10 distance are contained in the description in the above referred to
11 deed; running thence south 10° 03' 39" west (the bearing of south
12 10° 03' 39" west being used for the purpose of this description)
13 1.91 feet; thence north 61° 49' 26" east 1520.11 feet to the
14 intersection on the general northern line of said 82.62 acre tract
15 with the western line of North Livermore Avenue, or County Road No.
16 1548 formerly Beck Road; thence along said general northern line of
17 said 82.62 acre tract, south 61° 52' 50" west 1518.93 feet to the
18 point of beginning.

19 Excepting therefrom that portion thereof lying within the lines of
20 the 0.250 of an acre parcel of land described in the deed by C. H.
21 Anderson and Ellen Anderson, his wife, to John Vargas and Elveira
22 Vargas, his wife, dated July 17, 1934, recorded July 18, 1934 in
23 Book 3074 of Official Records of Alameda County, page 215.

24 (Commonly known and designated as North Livermore Avenue, Livermore,
25 California)

26 Containing 22.77 acres

27 APN: 99-100-3-5.

28

29 //

30 //

31 //

32 //

33 //

34 //

35 //

36 //

37

EXHIBIT D , REVISED

EXHIBIT "E"RESIDUE

REAL PROPERTY in the Township of Murray, County of Alameda,
State of California, described as follows:

Lot 3 of Section 21, and the north one-half of the northwest
one-quarter of Section 22, Township 2 South, Range 2 East,
Mount Diablo Base and Meridian.

(Commonly known as 5010 Dagnino Road and Dagnino Road,
Livermore, CA.)

APN: 99B-4800-1 - 5010 Dagnino Road (66.54 acres)
99B-4850 - Dagnino Road (39.10 acres)

Probate Homestead for the life of VIOLA JENSEN pursuant to Order Setting Apart Probate Homestead dated August 16, 1993.

REAL PROPERTY in the Township of Murray, County of Alameda, State of California, more particularly described as follows:

UNINCORPORATED AREA


BEGINNING AT A POINT ON THE CENTER LINE OF COUNTY ROAD NO. 1781 FROM WHICH POST LPXXV ON EXTERIOR BOUNDARY OF RANCHO LAS POSITAS BEARS WEST 20.15 CHAINS DISTANT; AND RUNNING THENCE ALONG THE CENTER LINE OF SAID COUNTY ROAD NO. 1781 EAST 20.15 CHAINS TO A POINT ON EXTENSION NORTHERLY OF FENCE ON WESTERN BOUNDARY LINE OF LANDS FORMERLY OF H. PRALL; THENCE ALONG SAID EXTENSION AND SAID FENCE SOUTH 39.80 CHAINS TO THE COMMON CORNER OF THE LANDS FORMERLY OF H. PRALL, A. JOSE AND F.R. FASSETT; THENCE CONTINUING SOUTH 750 FEET, MORE OR LESS, TO THE POINT OF COMMENCEMENT OF THIS DESCRIPTION (AN IRON PIPE SET DECEMBER 4, 1987); THENCE NORTH 89 DEGREES 38 MINUTES EAST 680 FEET MORE OR LESS TO AN IRON PIPE; THENCE SOUTH 594 FEET, MORE OR LESS, TO AN IRON PIPE; THENCE SOUTH 89 DEGREES 38 SECONDS WEST 675 FEET, MORE OR LESS, TO AN IRON PIPE; THENCE NORTH 594 FEET, MORE OR LESS, TO THE POINT OF COMMENCEMENT, BEING A PORTION OF THE SOUTHWEST 1/4 OF SECTION 33, IN TOWNSHIP 2 SOUTH, IN RANGE 2 EAST, OF THE MOUNT DIABLO BASE AND MERIDIAN ACCORDING TO THE UNITED STATES PUBLIC SURVEY THEREOF.

(Parcel contains existing dwelling unit, address 2747 North Livermore Avenue, Livermore, CA.)

Containing 9.3 acres, more or less.

APN: A portion of 99-25-1-4.

EXHIBIT "B"



94347588

REAL PROPERTY in the Township of Murray, County of Alameda,
State of California, more particularly described as follows:

UNINCORPORATED AREA

PARCEL 1:

The west 1/2 of the northwest 1/4 of Section 33, Township 2
South, Range 2 East, Mount Diablo Base and Meridian.
Containing 79.80 acres more or less.

PARCEL 2:

The southwest 1/4 of Section 33, Township 2 South, Range 2
East, Mount Diablo Base and Meridian.
EXCEPTING THEREFROM the eastern 397 feet right angle measure-
ment of said quarter section of land.

ALSO EXCEPTING that portion fronting on North Livermore Avenue,
and which is described as follows:

Beginning at a point on the center line of County Road No. 1781
from which Post LPXXV on exterior boundary of Rancho Las
Positas bears West 20.15 chains distant; and running thence
along the center line of said County Road No. 1781 East 20.15
chains to a point on extension Northerly of fence on Western
boundary line of lands formerly of H. PRALL; thence along
said extension and said fence South 39.80 chains to the common
corner of the lands formerly of H. PRALL, A. JOSE and F. R.
FASSETT; thence continuing South 750 feet, more or less, to the
point of commencement of this description (an iron pipe set
December 4, 1987); thence North 89° 38' East 680 feet, more
or less to an iron pipe; thence South 594 feet, more or
less, to an iron pipe; thence South 89° 38' West 675 feet,
more or less, to an iron pipe; thence North 594 feet, more
or less, to the point of commencement. Being a portion of
the Southwest 1/4 of Section 33, in Township 2 South, in
Range 2 East, of the Mount Diablo Base and Meridian accord-
ing to the United States Public Survey thereof.

A portion of APN 99-25-1-4. Parcel contains existing
dwelling unit, address 2747 North Livermore Avenue, Livermore,
CA. and 9.3 acres, more or less.

(Parcels 1 and 2 are commonly known and designated as 2747 North
Livermore Ave., Livermore, CA.)

Containing 200± acres.

APN: 99-25-1-4 (a portion of)

94347588

1 OTHER ASSETS:

2 \$600,000.00 Treasury Bill,
3 CUSIP No. 912794ZHO
4 Issue Date: 2-20-92
Maturity Date: 8-20-92

5 118 Shares AMERICAN EXPRESS DAILY DIVIDEND FUND

6 2,164 shares PUTNAM CALIFORNIA TAX EXEMPT INCOME FUND SBI

7 1971 Honda Motorcycle with sidecar
8 ID# CB3503041709

9 1964 Chevrolet station wagon - 4 door
10 ID# 40435N256898

11 1966 Volkswagen bus
12 ID# 7015324

13 1960 Volkswagen dunebuggy
14 ID# 1133175622

15 1953 Ford 4 door cl.
16 ID# A3RG155169

17 1987 Isuzu pickup
18 ID# JAABL14L3HO721488

19 1985 Chevrolet Sedan
20 ID# LG1BN35H7FX169578

21 1967 Cadillac 2 door coupe
22 ID# J7111956

23 1972 Chevrolet truck
24 ID# CCE232Z120871

25 1966 Oldsmobile 2 door convertible
26 ID# 3386762105204

27 1956 Richa Trailer - 42T
28 ID# 35214956

94347588

1	1953 ALJOA trailer 42T
2	ID# 53161468
3	STRIC - VAN - Trailer - 1969
4	ID# P590832
5	1985 Oldsmobile 4 door wagon
6	ID# 1G3BP35Y2F9063514
7	1952 Chevrolet 4 door sedan
8	ID# KAA656402
9	1950 Ford Truck
10	ID# 97HC279931
11	1962 Chevrolet flat bed 16'
12	ID# 2C6830127690
13	CASH in the sum of \$1,856,193.02
14	
15	
16	
17	
18	
19	
20	
21	
22	
23	
24	
25	
26	
27	
28	

94347588

EXHIBIT "E"

RESIDUE

REAL PROPERTY in the Township of Murray, County of Alameda,
State of California, described as follows:

Lot 3 of Section 21, and the north one-half of the northwest
one-quarter of Section 22, Township 2 South, Range 2 East,
Mount Diablo Base and Meridian.

(Commonly known as 5010 Dagnino Road and Dagnino Road,
Livermore, CA.)

APN: 99B-4800-1 - 5010 Dagnino Road (66.54 acres)
99B-4850 - Daguino Road (39.10 acres)

EXHIBIT E , REVISED

EXHIBIT E. REVISED

Probate Homestead for the life of VIOLA JENSEN pursuant to Order Setting Apart Probate Homestead dated August 16, 1993.

REAL PROPERTY in the Township of Murray, County of Alameda, State of California, described as follows:

UNINCORPORATED AREA

Commencing at the intersection of the centerline of Hartford Avenue (County road 1781, 60 feet wide) and the easterly right-of-way of North Livermore Avenue (County road 1544, 66 feet wide); thence south along the easterly right-of-way of North Livermore Avenue a distance of 3376 feet, more or less, to an existing iron pipe and the POINT OF BEGINNING of the description of this parcel; Thence North $89^{\circ}38'$ East, a distance of 680 feet, more or less, to an iron pipe; thence South 594 feet, more or less, to an iron pipe; thence South $89^{\circ}38'$ West 675 feet, more or less, to an iron pipe on the easterly right-of-way of North Livermore Avenue; then North 594 feet, more or less, to the POINT OF BEGINNING.

Said parcel contains a residential building, address 2747 North Livermore Avenue, Livermore, California

Containing 9.3 acres, more or less.

A portion of A.P.N. 99-25-1-4.

EXHIBIT E. REVISED



EXHIBIT E, REVISED

REAL PROPERTY in the Township of Murray, County of Alameda, State of California, more particularly described as follows:
UNINCORPORATED AREA

PARCEL 1:

The west 1/2 of the northwest 1/4 of Section 33, Township 2 South, Range 2 East, Mount Diablo Base and Meridian.
Containing 79.80 acres more or less.

PARCEL 2:

The southwest 1/4 of Section 33, Township 2 South, Range 2 East, Mount Diablo Base and Meridian.

EXCEPTING THEREFROM the eastern 397 feet right angle measurement of said quarter section of land.

ALSO EXCEPTING that portion fronting on North Livermore Avenue, and which is described as follows:

Commencing at the intersection of the centerline of Hartford Avenue (County road 1781, 60 feet wide) and the easterly right-of-way of North Livermore Avenue (County road 1544, 66 feet wide); thence south along the easterly right-of-way of North Livermore Avenue a distance of 3376 feet, more or less, to an existing iron pipe and the POINT OF BEGINNING of the description of this parcel; Thence North 89°38' East, a distance of 680 feet, more or less, to an iron pipe; thence South 594 feet, more or less, to an iron pipe; thence South 89°38' West 675 feet, more or less, to an iron pipe on the easterly right-of-way of North Livermore Avenue; then North 594 feet, more or less, to the POINT OF BEGINNING.

Said parcel contains a residential building, address 2747 North Livermore Avenue, Livermore, California, containing 9.3 acres, more or less.

A portion of A.P.N. 99-25-1-4.

(Parcels 1 and 2 are commonly known and designated as 2747 North Livermore Ave., Livermore, CA)

Containing 200 ± acres.

APN: 99-25-1-4 (a portion of)

EXHIBIT E, REVISED



94347588

1 OTHER ASSETS:

2 \$600,000.00 Treasury Bill,
3 CUSIP No. 912794ZHO
4 Issue Date: 2-20-92
5 Maturity Date: 8-20-92

6 118 Shares AMERICAN EXPRESS DAILY DIVIDEND FUND

7 2,164 shares PUTNAM CALIFORNIA TAX EXEMPT INCOME FUND SBI

8 1971 Honda Motorcycle with sidecar
9 ID# CB3503041709

10 1964 Chevrolet station wagon - 4 door
11 ID# 40435N256898

12 1966 Volkswagen bus
13 ID# 7015324

14 1960 Volkswagen dunebuggy
15 ID# 1133175622

16 1953 Ford 4 door cl.
17 ID# A3RG155169

18 1987 Isuzu pickup
19 ID# JAABL14L3HO721488

20 1985 Chevrolet Sedan
21 ID# LG1BN35H7FX169578

22 1967 Cadillac 2 door coupe
23 ID# J71111956

24 1972 Chevrolet truck
25 ID# CCE232Z120871

26 1966 Oldsmobile 2 door convertible
27 ID# 3386762105204

28 1956 Richa Trailer - 42T
ID# 35214956

EXHIBIT E , REVISED

94347588

1 1953 ALJOA trailer 42T
2 ID# 53161468

3 STRIC - VAN - Trailer - 1969
4 ID# P590832

5 1985 Oldsmobile 4 door wagon
6 ID# 1G3BP35Y2F9063514

7 1952 Chevrolet 4 door sedan
8 ID# KAA656402

9 1950 Ford Truck
10 ID# 97HC279931

11 1962 Chevrolet flat bed 16'
12 ID# 2C6830127690

13 CASH in the sum of \$1,856,193.02
14
15
16



The foregoing instrument is a
correct copy of the original
on file in this office.

ATTEST: SEP 21 1994

RONALD G. OVERHOLT
Executive Officer/Clerk of the Superior Court,
State of California, County of Alameda.

R. Overholt *M. Keen*

EXHIBIT E , REVISED



38 Lesmill Road, Unit 2, Toronto, ON M3B 2T5
Phone : 416-510-5204 • Fax : 416-510-5133
info@erisinfo.com • www.erisinfo.com

THE ERIS HISTORICAL CHAIN OF TITLE REPORT

**CFA Livermore
LAS POSITAS CT
LIVERMORE, CA 94550**

ERIS Project No. 20160729109

8/11/2016

ERIS – Environmental Risk Information Services hereby submits the following ASTM historical chain-of-title to the land described below.

Title to the estate or interest covered by this report appears to be vested in:

**IRENE FUCCILE, EXECUTRIX FOR THE ESTATE OF MRS. ELVIRA VARGAS AS
TRUSTEE OF THE ELVIRA VIRGINA VARGAS FAMILY TRUST**

The following is the current property legal description (See deed for full legal description):

PORTION OF PARCEL 2, PARCEL MAP NO. 6462, BOOK 236 PAGE 1 OF PARCEL MAPS

Assessor's Parcel Number(s): **099-0100-051-01**

THE ERIS HISTORICAL CHAIN OF TITLE REPORT

1. HISTORICAL CHAIN OF TITLE

Records were searched at the ALAMEDA County Assessor's office and the ALAMEDA County Clerk's office back to 1956. The following conveyances were found of record.

1. **DEED TYPE:** GRANT DEED

DEED DATE: 3/15/2001

RECORDED: 3/26/2001

GRANTOR: REALTY INCOME CORPORATION, A MARYLAND CORPORATION

GRANTEE: IRENE FUCCILE, EXECUTRIX FOR THE ESTATE OF MRS. ELVIRA VARGAS AS TRUSTEE OF THE ELVIRA VIRGINA VARGAS FAMILY TRUST

INSTRUMENT: 2001101657

NOTES: NA

2. **DEED TYPE:** GRANT DEED

DEED DATE: 1/14/1954

RECORDED: 1/15/1954

GRANTOR: OAKLAND TITLE INSURANCE COMPANY

GRANTEE: CHESTER L. ANDERSEN AND CLEO M. ANDERSEN, HIS WIFE, AS JOINT TENANTS, AS TO AN UNDIVIDED ½ INTEREST, AND TO CHESTER LLOYD ANDERSEN (SON OF ABOVE MENTIONED CHESTER L. ANDERSEN), AS TO AN UNDIVIDED ½ INTEREST

INSTRUMENT: AJ3957

NOTES: NA

3. **DEED TYPE:** GRANT DEED

DEED DATE: 10/11/1966

RECORDED: 11/1/1966

GRANTOR: CHESTER L. ANDERSEN AND CLEO M. ANDERSEN, HIS WIFE; CHESTER LLOYD ANDERSEN AND CAROL ANDERSEN, HIS WIFE

GRANTEE: AMADOR ASSOCIATES, A PARTNERSHIP

INSTRUMENT: AY124742

NOTES: NA



THE ERIS HISTORICAL CHAIN OF TITLE REPORT

4. DEED TYPE: GRANT DEED

DEED DATE: 4/19/1983

RECORDED: 4/27/1983

GRANTOR: AMADOR ASSOCIATES, A PARTNERSHIP

GRANTEE: KACOR DEVELOPMENT COMPANY, A CALIFORNIA CORPORATION

INSTRUMENT: 83071868

NOTES: NA

5. DEED TYPE: GRANT DEED

DEED DATE: 3/9/1995

RECORDED: 3/17/1995

GRANTOR: KACOR DEVELOPMENT COMPANY, A CALIFORNIA CORPORATION

GRANTEE: KRDC INC., A CALIFORNIA CORPORATION

INSTRUMENT: 95058616

NOTES: NA

6. DEED TYPE: GRANT DEED

DEED DATE: 12/28/1995

RECORDED: 12/28/1995

GRANTOR: KRDC INC., A CALIFORNIA CORPORATION

GRANTEE: KI/FKLA RANCHO REALTY, L.L.C., A DELAWARE LIMITED LIABILITY COMPANY

INSTRUMENT: 95301087

NOTES: NA

7. DEED TYPE: GRANT DEED

DEED DATE: 7/8/1998

RECORDED: 7/19/1998

GRANTOR: KI/FKLA RANCHO REALTY, L.L.C., A DELAWARE LIMITED LIABILITY COMPANY

GRANTEE: FOODMAKER, INC., A DELAWARE CORPORATION

INSTRUMENT: 98241825

NOTES: NA

THE ERIS HISTORICAL CHAIN OF TITLE REPORT

8. **DEED TYPE:** GRANT DEED

DEED DATE: 9/18/1998

RECORDED: 9/24/1998

GRANTOR: FOODMAKER, INC., A DELAWARE CORPORATION

GRANTEE: REALTY INCOME CORPORATION, A MARYLAND CORPORATION

INSTRUMENT: 98330997

NOTES: NA

THE ERIS HISTORICAL CHAIN OF TITLE REPORT

2. LEASES AND MISCELLANEOUS

NONE

THE ERIS HISTORICAL CHAIN OF TITLE REPORT

LIMITATION


This report is neither a guarantee of title, a commitment to insure, or a policy of title insurance. ERIS – Environmental Risk Information Services does not guarantee nor include any warranty of any kind whether expressed or implied, about the validity of all information included in this report since this information is retrieved as it is recorded from various agencies that make it available. The total liability is limited to the fee paid for this report.

4
RECORDING REQUESTED BY
FIRST AMERICAN TITLE

RECORDING REQUESTED BY
AND WHEN RECORDED MAIL TO:

Jack in the Box Inc.
Attn: Real Estate Legal
9330 Balboa Avenue
San Diego, California 92123-1516

2001101657 03/26/2001 08:30 AM
OFFICIAL RECORDS OF RECORDING FEE: 34.00
ALAMEDA COUNTY
PATRICK D. CONNELL



10 PGS

SP851878

A03
10
CD
SPACE ABOVE THIS LINE FOR RECORDER'S USE

MAIL TAX STATEMENTS TO:
same as above

The undersigned grantor(s) declare(s):

DOCUMENTARY TRANSFER TAX
\$0.00

Lot line adjustment - No Consideration

+ Lot Line Adjustment

GRANT DEED

FOR A VALUABLE CONSIDERATION, receipt of which is hereby acknowledged,

REALTY INCOME CORPORATION, a Maryland Corporation

hereby GRANT(S) to

IRENE FUCCILE, EXECUTRIX FOR THE ESTATE OF MRS. ELVIRA VARGAS AS
TRUSTEE OF THE ELVIRA VIRGINIA VARGAS FAMILY TRUST

the real property in the City of Livermore, County of Alameda, State of California.
Described as

SEE LEGAL DESCRIPTION AND OTHER EXHIBITS ATTACHED HERETO

THIS INSTRUMENT FILED BY FIRST AMERICAN
TITLE GUARANTY COMPANY AS AN ACCOMMO-
DATION ONLY. IT HAS NOT BEEN EXAMINED AS
TO ITS EXECUTION AND NO LIABILITY IS
ASSUMED AS TO ITS EFFECT UPON THE TITLE.

AND MADE A PART HEREOF FOR LOT LINE ADJUSTMENT

This Deed is given for property lot line adjustment purposes only and is not to be considered as creating a separate parcel.

Dated: 3/15, 2001

Approved As To Form
Legal Department

**REALTY INCOME CORPORATION, a
Maryland corporation**

By: Mark Selman **Mark Selman**
Its: Senior Vice President,
Portfolio Management


By: _____
Its: _____

**THIS INSTRUMENT FILED BY FIRST AMERICAN
TITLE GUARANTY COMPANY AS AN ACCOMMO-
DATION ONLY. IT HAS NOT BEEN EXAMINED AS
TO ITS EXECUTION AND NO LIABILITY IS
ASSUMED AS TO ITS EFFECT UPON THE TITLE.**

CALIFORNIA ALL-PURPOSE ACKNOWLEDGMENT

State of California
County of San Diego

On March 15, 2001 before me, Linda Rae Stradinger, Notary Public, personally appeared Mark Selman, Senior Vice President, of Realty Income Corporation, personally known to be the person whose name is subscribed to the within instrument and acknowledged to me that he executed the same in his authorized capacity, and that by his signature on the instrument the person or the entity upon behalf of which the person acted, executed the instrument



WITNESS my hand and official seal

Linda Rae Stradinger
Linda Rae Stradinger, Notary Public

THIS INSTRUMENT FILED BY FIRST AMERICAN
TITLE GUARANTY COMPANY AS AN ACCOMMO-
DATION ONLY. IT HAS NOT BEEN EXAMINED AS
TO ITS EXECUTION AND NO LIABILITY IS
ASSUMED AS TO ITS EFFECT UPON THE TITLE.

Exhibit A

(Legal Description of Property Line Adjustment)

See attached page.

THIS INSTRUMENT FILED BY FIRST AMERICAN
TITLE GUARANTY COMPANY AS AN ACCOMMO-
DATION ONLY. IT HAS NOT BEEN EXAMINED AS
TO ITS EXECUTION AND NO LIABILITY IS
ASSUMED AS TO ITS EFFECT UPON THE TITLE.

Exhibit "A"

LEGAL DESCRIPTION
Realty Income Corporation to Vargas

All that certain real property situated in the City of Livermore, County of Alameda, State of California, described as follows:

Being a portion of Parcel 2 as said parcel is shown and so depicted on that Parcel Map No. 6462, filed June 22, 1998, in Map Book 236, page 1, Alameda County Records.

BEGINNING at the northeasterly corner of said Parcel 2,

THENCE, from said Point of Beginning, South, $62^{\circ}33'45''$ West, along that line common to said Parcel 2 and that property described in that deed from Julius Jenson and Mary J. Jenson, his wife, to C.H. Anderson, dated October 1, 1923, and filed for record October 2, 1923, in Liber 547, of Official Records of Alameda County, California, 159.76 feet;

THENCE, North $84^{\circ}55'49''$ East, 16.37 feet;

THENCE, North $62^{\circ}05'40''$ East along the line of an existing fence, 142.36 feet to the easterly line of said Parcel 2 and the westerly line of North Livermore Avenue as said Livermore Avenue is shown and depicted on said Parcel Map 6462

THENCE, along said easterly line, Northerly, 5.56 feet along the arc of a 6,000 feet radius curve, concave easterly whose central angle is $0^{\circ}03'11''$ and whose chord bears North $3^{\circ}20'37''$ West, 5.55 feet to the Point of Beginning.



THIS INSTRUMENT FILED BY FIRST AMERICAN
TITLE GUARANTY COMPANY AS AN ACCOMMO-
DATION ONLY. IT HAS NOT BEEN EXAMINED AS
TO ITS EXECUTION AND NO LIABILITY IS
ASSUMED AS TO ITS EFFECT UPON THE TITLE.

Exhibit B

(Approved Lot Line Adjustment Map)

See attached page.

**THIS INSTRUMENT FILED BY FIRST AMERICAN
TITLE GUARANTY COMPANY AS AN ACCOMMO-
DATION ONLY. IT HAS NOT BEEN EXAMINED AS
TO ITS EXECUTION AND NO LIABILITY IS
ASSUMED AS TO ITS EFFECT UPON THE TITLE.**

EXHIBIT B

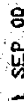


Exhibit C

(Lot Line Adjustment Approval County Action)

See attached page.

EXHIBIT "C"

Recorded at the request of
Alameda County Planning Department


When Recorded, Return to:
Alameda County Planning Department
399 Elmhurst Street, Room 136
Hayward, CA 94544

**CERTIFICATE OF COMPLIANCE and
BOUNDARY ADJUSTMENT, BA 13-00**

Owners: Elvira Virginia Vargas, Trustee 099-0100-004-02
 Reality Income Corporation 099-0100-031-00

I, Phil Sawrey-Kubicek, Senior Planner, hereby certify that the proposed boundary adjustment between the parcels listed above, as shown on Exhibit "B" is exempt from the subdivision requirements of the State Subdivision Map Act and conforms to the requirements of the Alameda County Subdivision Ordinance.

This does not constitute the actual transfer of title of any portion of the parcels. It is to be recorded concurrent with the deed or deeds of conveyance necessary to transfer the title of the portion or portions of the parcels proposed by this boundary adjustment.



Phil Sawrey-Kubicek
Senior Planner

JAMES E. SORENSEN, PLANNING DIRECTOR
COUNTY OF ALAMEDA, STATE OF CALIFORNIA

CERTIFICATE OF ACKNOWLEDGMENT

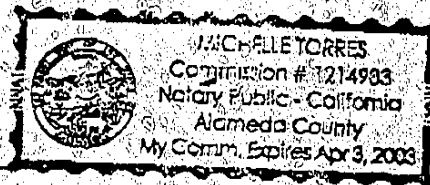
State of California }

} §

County of Alameda }

On November 14, 2000, before me, Michelle Torres, personally appeared Phil Sawrey-Kubicek, personally known to me (or proven to me on the basis of satisfactory evidence) to be the person whose name is subscribed to the within instrument and acknowledged to me that he executed the same in his authorized capacity, and that by his signature on the instrument the person, or the entity upon behalf of which the person acted, executed the instrument.

WITNESS my hand and official seal.


Notary's Signature

Notary Seal

LEGAL DESCRIPTION

REAL PROPERTY in the Unincorporated Area, County of Alameda, State of California, described as follows:

PARCEL ONE:

Lot 10 of Tract 5976 filed September 28, 1990, in Book 193 of Maps at Pages 55 through 63, inclusive, and as amended by Amended Tract Map 5976 filed June 9, 1992, in Book 201 of Maps, Pages 40 through 48, inclusive, Alameda County Records.

PARCEL TWO:

Non-exclusive easements and rights of ingress, egress, use and enjoyment in and to the Project Common Area, as defined in those certain "Declaration of Covenants, Conditions and Restrictions of Laurelwood at The Community of Palomares Hills" recorded May 14, 1997, Series No. 97-120263 ("Declaration"), Alameda County Records.

A.P. No. 085A-6415-058

EXHIBIT A

ILLEGIBLE NOTARY SEAL DECLARATION (GOVERNMENT CODE 27361.7)

**I DECLARE UNDER PENALTY OF PERJURY THAT THE NOTARY SEAL ON
THE DOCUMENT TO WHICH THIS STATEMENT IS ATTACHED READS AS
FOLLOWS:**

NAME OF NOTARY PUBLIC: Jerry Hardy

COMMISSION NUMBER: 1292198

DATE COMMISSION EXPIRES: 1-29-2005

STATE: CA **COUNTY:** Alameda

SIGNATURE OF DECLARANT: H. Baeza

PRINT NAME OF DECLARANT: HUMBERTO BAEZA

CITY & STATE OF EXECUTION: OAKLAND, CALIFORNIA

DATED SIGNED 3/21/2001



38 Lesmill Road, Unit 2, Toronto, ON M3B 2T5
Phone : 416-510-5204 • Fax : 416-510-5133
info@erisinfo.com • www.erisinfo.com

THE ERIS ENVIRONMENTAL LIEN SEARCH REPORT

CFA Livermore

LIVERMORE, CA 94550

ERIS Project No. 20160729109

8/11/2016

ENVIRONMENTAL LIEN REPORT

The ERIS Environmental Lien Search Report provides results from a search of available current land title records for environmental cleanup liens and other activity and use limitations, such as engineering and institutional controls.

A network of professional, trained researchers, following established procedures, uses client supplied property information to:

- Search for parcel information and / or legal description
- Search for ownership information
- Research official land title documents recorded at jurisdictional agencies such as recorder's' office, registries of deeds, county clerks' offices, etc.
- Access a copy of the deed
- Search for environmental encumbrance(s) associate with the deed
- Provide a copy of any environmental encumbrance(s) based upon a review of keywords in the instrument(s) (title, parties involved and description)
- Provide a copy of the deed or cite documents reviewed

Thank You For Your Business
Please contact ERIS at **416-510-5204**
with any questions or comments

LIMITATION

This report is neither a guarantee of title, a commitment to insure, or a policy of title insurance. ERIS – Environmental Risk Information Services does not guarantee nor include any warranty of any kind whether expressed or implied, about the validity of all information included in this report since this information is retrieved as it is recorded from various agencies that make it available. The total liability is limited to the fee paid for this report.



ENVIRONMENTAL LIEN REPORT

The ERIS Environmental Lien Search Report is intended to assist in the search for environmental liens filed in land title records.

TARGET PROPERTY INFORMATION

ADDRESS

LIVERMORE, CA 94550

RESEARCH SOURCE

1. UNITED STATES ENVIRONMENTAL PROTECTION AGENCY
2. CALIFORNIA ENVIRONMENTAL PROTECTION AGENCY
3. ALAMEDA COUNTY RECORDER

DEED INFORMATION

Type of Instrument: GRANT DEED

Grantor: REALTY INCOME CORPORATION, A MARYLAND CORPORATION

Grantee: IRENE FUCCILE, EXECUTRIX FOR THE ESTATE OF MRS. ELVIRA VARGAS AS TRUSTEE OF THE ELVIRA VIRGINA VARGAS FAMILY TRUST

Deed Dated: 3/15/2001

Deed Recorded: 3/26/2001

Instrument: 2001101657

LEGAL DESCRIPTION

PORTION OF PARCEL 2 OF PARCEL MAP NO. 6462, BOOK 236 PAGE 1 OF PARCEL MAPS.

Assessor's Parcel Number (s): 099-0100-051-01 (99-100-51-1)

ENVIRONMENTAL LIEN

Environmental Lien: Found X Not Found

If Found Describe:

ENVIRONMENTAL LIEN REPORT

OTHER ACTIVITY AND USE LIMITATIONS (AULs)

Other AULs: Found X Not Found


If Found Describe:

4
RECORDING REQUESTED BY
FIRST AMERICAN TITLE

RECORDING REQUESTED BY
AND WHEN RECORDED MAIL TO:

Jack in the Box Inc.
Attn: Real Estate Legal
9330 Balboa Avenue
San Diego, California 92123-1516

2001101657 03/26/2001 08:30 AM
OFFICIAL RECORDS OF RECORDING FEE: 34.00
ALAMEDA COUNTY
PATRICK D. CONNELL



10 PGS

SP851878

A03
10
CD
SPACE ABOVE THIS LINE FOR RECORDER'S USE

MAIL TAX STATEMENTS TO:
same as above

The undersigned grantor(s) declare(s):

DOCUMENTARY TRANSFER TAX
\$0.00

Lot line adjustment - No Consideration

+ Lot Line Adjustment

GRANT DEED

FOR A VALUABLE CONSIDERATION, receipt of which is hereby acknowledged,

REALTY INCOME CORPORATION, a Maryland Corporation

hereby GRANT(S) to

IRENE FUCILE, EXECUTRIX FOR THE ESTATE OF MRS. ELVIRA VARGAS AS
TRUSTEE OF THE ELVIRA VIRGINIA VARGAS FAMILY TRUST

the real property in the City of Livermore, County of Alameda, State of California.
Described as

SEE LEGAL DESCRIPTION AND OTHER EXHIBITS ATTACHED HERETO

THIS INSTRUMENT FILED BY FIRST AMERICAN
TITLE GUARANTY COMPANY AS AN ACCOMMO-
DATION ONLY. IT HAS NOT BEEN EXAMINED AS
TO ITS EXECUTION AND NO LIABILITY IS
ASSUMED AS TO ITS EFFECT UPON THE TITLE.

AND MADE A PART HEREOF FOR LOT LINE ADJUSTMENT

This Deed is given for property lot line adjustment purposes only and is not to be considered as creating a separate parcel.

Dated: 3/15, 2001

Approved As To Form
Legal Department

**REALTY INCOME CORPORATION, a
Maryland corporation**

By: Mark Selman **Mark Selman**
Its: Senior Vice President,
Portfolio Management


By: _____
Its: _____

**THIS INSTRUMENT FILED BY FIRST AMERICAN
TITLE GUARANTY COMPANY AS AN ACCOMMO-
DATION ONLY. IT HAS NOT BEEN EXAMINED AS
TO ITS EXECUTION AND NO LIABILITY IS
ASSUMED AS TO ITS EFFECT UPON THE TITLE.**

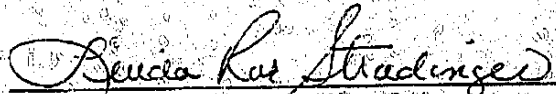
CALIFORNIA ALL-PURPOSE ACKNOWLEDGMENT

State of California
County of San Diego

On March 15, 2001 before me, Linda Rae Stradinger, Notary Public, personally appeared Mark Selman, Senior Vice President, of Realty Income Corporation, personally known to be the person whose name is subscribed to the within instrument and acknowledged to me that he executed the same in his authorized capacity, and that by his signature on the instrument the person or the entity upon behalf of which the person acted, executed the instrument



WITNESS my hand and official seal


Linda Rae Stradinger, Notary Public

THIS INSTRUMENT FILED BY FIRST AMERICAN
TITLE GUARANTY COMPANY AS AN ACCOMMO-
DATION ONLY. IT HAS NOT BEEN EXAMINED AS
TO ITS EXECUTION AND NO LIABILITY IS
ASSUMED AS TO ITS EFFECT UPON THE TITLE.

Exhibit A

(Legal Description of Property Line Adjustment)

See attached page.

THIS INSTRUMENT FILED BY FIRST AMERICAN
TITLE GUARANTY COMPANY AS AN ACCOMMO-
DATION ONLY. IT HAS NOT BEEN EXAMINED AS
TO ITS EXECUTION AND NO LIABILITY IS
ASSUMED AS TO ITS EFFECT UPON THE TITLE.

Exhibit "A"

LEGAL DESCRIPTION
Realty Income Corporation to Vargas

All that certain real property situated in the City of Livermore, County of Alameda, State of California, described as follows:

Being a portion of Parcel 2 as said parcel is shown and so depicted on that Parcel Map No. 6462, filed June 22, 1998, in Map Book 236, page 1, Alameda County Records.

BEGINNING at the northeasterly corner of said Parcel 2,

THENCE, from said Point of Beginning, South, $62^{\circ}33'45''$ West, along that line common to said Parcel 2 and that property described in that deed from Julius Jenson and Mary J. Jenson, his wife, to C.H. Anderson, dated October 1, 1923, and filed for record October 2, 1923, in Liber 547, of Official Records of Alameda County, California, 159.76 feet;

THENCE, North $84^{\circ}55'49''$ East, 16.37 feet;

THENCE, North $62^{\circ}05'40''$ East along the line of an existing fence, 142.36 feet to the easterly line of said Parcel 2 and the westerly line of North Livermore Avenue as said Livermore Avenue is shown and depicted on said Parcel Map 6462

THENCE, along said easterly line, Northerly, 5.56 feet along the arc of a 6,000 feet radius curve, concave easterly whose central angle is $0^{\circ}03'11''$ and whose chord bears North $3^{\circ}20'37''$ West, 5.55 feet to the Point of Beginning.



THIS INSTRUMENT FILED BY FIRST AMERICAN
TITLE GUARANTY COMPANY AS AN ACCOMMO-
DATION ONLY. IT HAS NOT BEEN EXAMINED AS
TO ITS EXECUTION AND NO LIABILITY IS
ASSUMED AS TO ITS EFFECT UPON THE TITLE.

Exhibit B

(Approved Lot Line Adjustment Map)

See attached page.

**THIS INSTRUMENT FILED BY FIRST AMERICAN
TITLE GUARANTY COMPANY AS AN ACCOMMO-
DATION ONLY. IT HAS NOT BEEN EXAMINED AS
TO ITS EXECUTION AND NO LIABILITY IS
ASSUMED AS TO ITS EFFECT UPON THE TITLE.**

EXHIBIT B

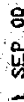


Exhibit C

(Lot Line Adjustment Approval County Action)

See attached page.

EXHIBIT "C"

Recorded at the request of
Alameda County Planning Department


When Recorded, Return to:
Alameda County Planning Department
399 Elmhurst Street, Room 136
Hayward, CA 94544

**CERTIFICATE OF COMPLIANCE and
BOUNDARY ADJUSTMENT, BA 13-00**

Owners: Elvira Virginia Vargas, Trustee 099-0100-004-02
 Reality Income Corporation 099-0100-031-00

I, Phil Sawrey-Kubicek, Senior Planner, hereby certify that the proposed boundary adjustment between the parcels listed above, as shown on Exhibit "B" is exempt from the subdivision requirements of the State Subdivision Map Act and conforms to the requirements of the Alameda County Subdivision Ordinance.

This does not constitute the actual transfer of title of any portion of the parcels. It is to be recorded concurrent with the deed or deeds of conveyance necessary to transfer the title of the portion or portions of the parcels proposed by this boundary adjustment.


Phil Sawrey-Kubicek
Senior Planner

JAMES E. SORENSEN, PLANNING DIRECTOR
COUNTY OF ALAMEDA, STATE OF CALIFORNIA

CERTIFICATE OF ACKNOWLEDGMENT

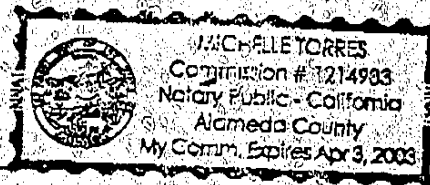
State of California }

} §

County of Alameda }

On November 14, 2000, before me, Michelle Torres, personally appeared Phil Sawrey-Kubicek, personally known to me (or proven to me on the basis of satisfactory evidence) to be the person whose name is subscribed to the within instrument and acknowledged to me that he executed the same in his authorized capacity, and that by his signature on the instrument the person, or the entity upon behalf of which the person acted, executed the instrument.

WITNESS my hand and official seal.


Notary's Signature

Notary Seal

LEGAL DESCRIPTION

REAL PROPERTY in the Unincorporated Area, County of Alameda, State of California, described as follows:

PARCEL ONE:

Lot 10 of Tract 5976 filed September 28, 1990, in Book 193 of Maps at Pages 55 through 63, inclusive, and as amended by Amended Tract Map 5976 filed June 9, 1992, in Book 201 of Maps, Pages 40 through 48, inclusive, Alameda County Records.

PARCEL TWO:

Non-exclusive easements and rights of ingress, egress, use and enjoyment in and to the Project Common Area, as defined in those certain "Declaration of Covenants, Conditions and Restrictions of Laurelwood at The Community of Palomares Hills" recorded May 14, 1997, Series No. 97-120263 ("Declaration"), Alameda County Records.

A.P. No. 085A-6415-058

EXHIBIT A

ILLEGIBLE NOTARY SEAL DECLARATION (GOVERNMENT CODE 27361.7)

**I DECLARE UNDER PENALTY OF PERJURY THAT THE NOTARY SEAL ON
THE DOCUMENT TO WHICH THIS STATEMENT IS ATTACHED READS AS
FOLLOWS:**

NAME OF NOTARY PUBLIC: Jerry Hardy

COMMISSION NUMBER: 1292198

DATE COMMISSION EXPIRES: 1-29-2005

STATE: CA **COUNTY:** Alameda

SIGNATURE OF DECLARANT: H. Baeza

PRINT NAME OF DECLARANT: HUMBERTO BAEZA

CITY & STATE OF EXECUTION: OAKLAND, CALIFORNIA

DATED SIGNED 3/21/2001



38 Lesmill Road, Unit 2, Toronto, ON M3B 2T5

Phone : 416-510-5204 • Fax : 416-510-5133

info@erisinfo.com • www.erisinfo.com

THE ERIS HISTORICAL CHAIN OF TITLE REPORT

**STATE OF CALIFORNIA
N. LIVERMORE AVE
LIVERMORE, CA 94550**

ERIS Project No. 20160628070

6/29/2016

ERIS – Environmental Risk Information Services hereby submits the following ASTM historical chain-of-title to the land described below.

Title to the estate or interest covered by this report appears to be vested in:

STATE OF CALIFORNIA

The following is the current property legal description:

MAP REFERENCE: 40-D4 / LIVERMORE VALLEY SCHOOL DISTRICT / 0.42 ACRES

Assessor's Parcel Number(s): 99-100-20 (099-0100-020)

1. HISTORICAL CHAIN OF TITLE

Records were searched at the ALAMEDA County Assessor's office and the ALAMEDA County Clerk's office back to 1956. The following conveyances were found of record.

1. RECORDED: 3/1/1972

GRANTOR: STATE OF CALIFORNIA

GRANTEE: STATE OF CALIFORNIA

INSTRUMENT: TRANS-147120

NOTE: THE STATE OF CALIFORNIA ACQUIRED BEFORE THE SCOPE OF THE SEARCH. PER THE ASSESSOR THERE WAS AN INTERNAL TRANSACTION 3/1/1972 BETWEEN STATE ENTITIES. DETAILS WERE UNCLEAR.

2. LEASES AND MISCELLANEOUS

LIMITATION

This report is neither a guarantee of title, a commitment to insure, or a policy of title insurance. ERIS – Environmental Risk Information Services does not guarantee nor include any warranty of any kind whether expressed or implied, about the validity of all information included in this report since this information is retrieved as it is recorded from various agencies that make it available. The total liability is limited to the fee paid for this report.



38 Lesmill Road, Unit 2, Toronto, ON M3B 2T5

Phone : 416-510-5204 • Fax : 416-510-5133

info@erisinfo.com • www.erisinfo.com

THE ERIS ENVIRONMENTAL LIEN SEARCH REPORT

**STATE OF CALIFORNIA
N. LIVERMORE AVE
LIVERMORE, CA 94550**

ERIS Project No. 20160628070

6/29/2016

ENVIRONMENTAL LIEN REPORT

The ERIS Environmental Lien Search Report provides results from a search of available current land title records for environmental cleanup liens and other activity and use limitations, such as engineering and institutional controls.

A network of professional, trained researchers, following established procedures, uses client supplied property information to:

- Search for parcel information and / or legal description
- Search for ownership information
- Research official land title documents recorded at jurisdictional agencies such as recorder's' office, registries of deeds, county clerks' offices, etc.
- Access a copy of the deed
- Search for environmental encumbrance(s) associate with the deed
- Provide a copy of any environmental encumbrance(s) based upon a review of keywords in the instrument(s) (title, parties involved and description)
- Provide a copy of the deed or cite documents reviewed

Thank You For Your Business
Please contact ERIS at **416-510-5204**
with any questions or comments

LIMITATION

This report is neither a guarantee of title, a commitment to insure, or a policy of title insurance. ERIS – Environmental Risk Information Services does not guarantee nor include any warranty of any kind whether expressed or implied, about the validity of all information included in this report since this information is retrieved as it is recorded from various agencies that make it available. The total liability is limited to the fee paid for this report.

ENVIRONMENTAL LIEN REPORT

The ERIS Environmental Lien Search Report is intended to assist in the search for environmental liens filed in land title records.

TARGET PROPERTY INFORMATION

ADDRESS

**N. LIVERMORE AVE
LIVERMORE, CA 94550**

RESEARCH SOURCE

UNITED STATES EPA
CALIFORNIA ENVIRONMENTAL PROTECTION AGENCY
ALAMEDA COUNTY OFFICIAL LAND RECORDS

DEED INFORMATION

Type of Instrument: COUNTY TRANSACTION - INTERNAL DOCUMENT

Grantor: STATE OF CALIFORNIA

Grantee: STATE OF CALIFORNIA

Deed Dated:

Deed Recorded: 3/1/1972

Instrument: TRANS-147120

LEGAL DESCRIPTION

MAP REFERENCE: 40-D4 / LIVERMORE VALLEY SCHOOL DISTRICT / 0.42 ACRES

Assessor's Parcel Number (s): 99-100-20 (099-0100-020)

ENVIRONMENTAL LIEN

Environmental Lien: Found X Not Found

If Found Describe:

OTHER ACTIVITY AND USE LIMITATIONS (AULs)

Other AULs: Found X Not Found

If Found Describe:

AFX Research, LLC

20 Years of Title Document Research

Ownership Search

-
- ☒ Search Assessed Current Property Owner
 - ☒ Search Abbreviated Legal Description
 - ☒ Search Sale Price / Assessment Deed Details
 - ☒ Search Current APN
-

Subject Property:

N LIVERMORE AVE, LIVERMORE, CA 94550

Owner Name: STATE OF CALIFORNIA
Mailing Address: 30 TOWN AND COUNTRY DR, DANVILLE CA 94526 -3930 C021
Vesting Codes: // CO

Location Information

Legal Description:			
County:	ALAMEDA, CA	APN:	099-0100-020
Census Tract / Block:	4511.01 /	Alternate APN:	
Township-Range-Sect:		Subdivision:	
Legal Book/Page:		Map Reference:	40-D4 /
Legal Lot:		Tract #:	
Legal Block:		School District:	LIVERMORE VLY
Market Area:		School District Name:	
Neighbor Code:		Munic/Township:	LIVERMORE UNINCORP

Owner Transfer Information

Recording/Sale Date:	/	Deed Type:	
Sale Price:		1st Mtg Document #:	
Document #:			

Last Market Sale Information

/Sale Date:	03/01/1972 /	1st Mtg Amount/Type:	/
Sale Price:		1st Mtg Int. Rate/Type:	/
Sale Type:		1st Mtg Document #:	
Document #:	<u>147120</u>	2nd Mtg Amount/Type:	/
		2nd Mtg Int. Rate/Type:	/
Transfer Document #:		Price Per SqFt:	
New Construction:		Multi/Split Sale:	
Title Company:			
Lender:			

Subject to the terms and conditions at www.TitleSearch.com

www.afxc.com



877-TITLE-37 || (877) 848-5337

AFX Research, LLC

20 Years of Title Document Research

Seller Name: OWNER RECORD

Prior Sale Information

Prior Rec/Sale Date:	/	Prior Lender:	
Prior Sale Price:		Prior 1st Mtg Amt/Type:	/
Prior Doc Number:		Prior 1st Mtg Rate/Type:	/
Prior Deed Type:			

Property Characteristics

Year Built / Eff:	/	Total Rooms/Offices	Garage Area:
Gross Area:		Total Restrooms:	Garage Capacity:
Building Area:		Roof Type:	Parking Spaces:
Tot Adj Area:		Roof Material:	Heat Type:
Above Grade:		Construction:	Air Cond:
# of Stories:		Foundation:	Pool:
Other Improvements:		Exterior wall:	Quality:
		Basement Area:	Condition:

Site Information

Zoning:		Acres:	0.42	County Use:	EXEMPT PUBLIC AGENCY (0300)
Lot Area:	18,474	Lot Width/Depth:	x	State Use:	
Land Use:	PUBLIC (NEC)	Commercial Units:		Water Type:	
Site Influence:		Sewer Type:		Building Class:	

Tax Information

Total Value:		Assessed Year:		Property Tax:	
Land Value:		Improved %:		Tax Area:	64005
Improvement Value:		Tax Year:		Tax Exemption:	
Total Taxable Value:					

Subject to the terms and conditions at www.TitleSearch.com

APPENDIX G

ERIS Database Report



DATABASE REPORT



Project Property: CFA Livermore
n/a
Project No: Livermore CA
2E-1606011
Report Type: Database Report
Order No: 20160628070
Requested by: Giles Engineering Associates, Inc.
Date Completed: June 30, 2016

Ecolog ERIS Ltd.
Environmental Risk Information
Service Ltd. (ERIS)
A division of Glacier Media Inc.
P: 1.866.517.5204
E: info@erisinfo.com
www.erisinfo.com

Table of Contents

Table of Contents.....	1
Executive Summary.....	2
Executive Summary: Report Summary.....	3
Executive Summary: Site Report Summary - Project Property.....	8
Executive Summary: Site Report Summary - Surrounding Properties.....	9
Executive Summary: Summary by Data Source.....	10
Map.....	12
Aerial.....	15
Detail Report.....	16
Unplottable Summary.....	20
Unplottable Report.....	21
Appendix: Database Descriptions.....	85
Definitions.....	104

Notice: IMPORTANT LIMITATIONS and YOUR LIABILITY

Reliance on information in Report: This report DOES NOT replace a full Phase I Environmental Site Assessment but is solely intended to be used as database review of environmental records.

License for use of information in Report: No page of this report can be used without this cover page, this notice and the project property identifier. The information in Report(s) may not be modified or re-sold.

Your Liability for misuse: Using this Service and/or its reports in a manner contrary to this Notice or your agreement will be in breach of copyright and contract and ERIS may obtain damages for such mis-use, including damages caused to third parties, and gives ERIS the right to terminate your account, rescind your license to any previous reports and to bar you from future use of the Service.

No warranty of Accuracy or Liability for ERIS: The information contained in this report has been produced by EcoLog Environmental Risk Information Services Ltd ("ERIS") using various sources of information, including information provided by Federal and State government departments. The report applies only to the address and up to the date specified on the cover of this report, and any alterations or deviation from this description will require a new report. This report and the data contained herein does not purport to be and does not constitute a guarantee of the accuracy of the information contained herein and does not constitute a legal opinion nor medical advice. Although ERIS has endeavored to present you with information that is accurate, EcoLog ERIS disclaims, any and all liability for any errors, omissions, or inaccuracies in such information and data, whether attributable to inadvertence, negligence or otherwise, and for any consequences arising therefrom. Liability on the part of EcoLog ERIS is limited to the monetary value paid for this report.

Trademark and Copyright: You may not use the ERIS trademarks or attribute any work to ERIS other than as outlined above. This Service and Report(s) are protected by copyright owned by EcoLog ERIS Ltd. Copyright in data used in the Service or Report(s) (the "Data") is owned by EcoLog ERIS or its licensors. The Service, Report(s) and Data may not be copied or reproduced in whole or in any substantial part without prior written consent of EcoLog ERIS.

Executive Summary

Property Information:

Project Property: CFA Livermore
n/a Livermore CA

Project No: 2E-1606011

Coordinates:

Latitude: 37.699068
Longitude: -121.7743
UTM Northing: 4,173,133.66
UTM Easting: 608,053.51
UTM Zone: UTM Zone 10S

Elevation: 462 FT

Order Information:

Order No: 20160628070
Date Requested: June 28, 2016
Requested by: Giles Engineering Associates, Inc.
Report Type: Database Report

Ancillary Products:

Aerial Photographs Historical Aerials
Chain of Title & Lien Searches 60-YR Historic Chain of Title Report with Environmental Lien Search Report
City Directory Search 2 Street Search

Executive Summary: Report Summary

Database	Searched	Search Radius	Project Property	Within 0.12mi	0.12mi to 0.25mi	0.25mi to 0.50mi	0.50mi to 1.00mi	Total
Standard Environmental Records								
Federal								
NPL	Y	1	0	0	0	0	0	0
PROPOSED NPL	Y	1	0	0	0	0	0	0
DELETED NPL	Y	.5	0	0	0	0	-	0
SEMS	Y	.5	0	0	0	0	-	0
SEMS ARCHIVE	Y	.5	0	0	0	0	-	0
CERCLIS	Y	.5	0	0	0	0	-	0
CERCLIS NFRAP	Y	.5	0	0	0	0	-	0
CERCLIS LIENS	Y	PO	0	-	-	-	-	0
RCRA CORRACTS	Y	1	0	0	0	0	0	0
RCRA TSD	Y	.5	0	0	0	0	-	0
RCRA LQG	Y	.25	0	0	0	-	-	0
RCRA SQG	Y	.25	0	1	0	-	-	1
RCRA CESQG	Y	.25	0	0	0	-	-	0
RCRA NON GEN	Y	.25	0	0	0	-	-	0
FED ENG	Y	.5	0	0	0	0	-	0
FED INST	Y	.5	0	0	0	0	-	0
ERNS 1982 TO 1986	Y	PO	0	-	-	-	-	0
ERNS 1987 TO 1989	Y	PO	0	-	-	-	-	0
ERNS	Y	PO	0	-	-	-	-	0
FED BROWNFIELDS	Y	.5	0	0	0	0	-	0
MLTS	Y	PO	0	-	-	-	-	0
State								
RESPONSE	Y	1	0	0	0	0	0	0
ENVIROSTOR	Y	1	0	0	0	0	0	0
SWF/LF	Y	.5	0	0	0	0	-	0
HWP	Y	1	0	0	0	0	0	0
LDS	Y	.5	0	0	0	0	-	0
LUST	Y	.5	0	0	0	1	-	1

Database	Searched	Search Radius	Project Property	Within 0.12mi	0.12mi to 0.25mi	0.25mi to 0.50mi	0.50mi to 1.00mi	Total
DLST	Y	.5	0	0	0	0	-	0
UST	Y	.25	0	2	0	-	-	2
AST	Y	.25	0	0	0	-	-	0
DELISTED TNK	Y	.25	0	0	0	-	-	0
UST CLOSURE	Y	.25	0	0	0	-	-	0
HHSS	Y	.25	0	0	0	-	-	0
LUR	Y	.5	0	0	0	0	-	0
HLUR	Y	.5	0	0	0	0	-	0
DEED	Y	.5	0	0	0	0	-	0
VCP	Y	.5	0	0	0	0	-	0
CLEANUP SITES	Y	.5	0	0	0	0	-	0

Tribal

INDIAN LUST	Y	.5	0	0	0	0	-	0
INDIAN UST	Y	.25	0	0	0	-	-	0
DELISTED ILST	Y	.5	0	0	0	0	-	0
DELISTED IUST	Y	.25	0	0	0	-	-	0

County

ALAMEDA LOP	Y	.5	0	0	0	1	-	1
ALAMEDA UST	Y	.25	0	0	0	-	-	0
AMADOR CUPA	Y	.25	0	0	0	-	-	0
BUTTE CUPA	Y	.25	0	0	0	-	-	0
CALAVERAS CUPA	Y	.25	0	0	0	-	-	0
CALAVERAS LF	Y	.5	0	0	0	0	-	0
CALAVERAS LUST	Y	.5	0	0	0	0	-	0
COLUSA CUPA	Y	.25	0	0	0	-	-	0
CONTRACO CUPA	Y	.25	0	0	0	-	-	0
DELNORTE CUPA	Y	.25	0	0	0	-	-	0
ELDORADO CUPA	Y	.25	0	0	0	-	-	0
FRESNO CUPA	Y	.25	0	0	0	-	-	0
HUMBOLDT CUPA	Y	.25	0	0	0	-	-	0
IMPERIAL CUPA	Y	.25	0	0	0	-	-	0
INYO CUPA	Y	.25	0	0	0	-	-	0
KERN CUPA	Y	.25	0	0	0	-	-	0
KERN UST	Y	.25	0	0	0	-	-	0
KINGS CUPA	Y	.25	0	0	0	-	-	0
LAKE CUPA	Y	.25	0	0	0	-	-	0
ELSEGUNDO UST	Y	.25	0	0	0	-	-	0
TORRANCE UST	Y	.25	0	0	0	-	-	0
LA HMS	Y	.25	0	0	0	-	-	0
LA LONGB UST	Y	.25	0	0	0	-	-	0

Database	Searched	Search Radius	Project Property	Within 0.12mi	0.12mi to 0.25mi	0.25mi to 0.50mi	0.50mi to 1.00mi	Total
LA SWF	Y	.5	0	0	0	0	-	0
MADERA CUPA	Y	.25	0	0	0	-	-	0
MARIN CUPA	Y	.25	0	0	0	-	-	0
MERCED CUPA	Y	.25	0	0	0	-	-	0
MONO CUPA	Y	.25	0	0	0	-	-	0
MONTEREY CUPA	Y	.25	0	0	0	-	-	0
NAPA UST	Y	.25	0	0	0	-	-	0
NEVADA CUPA	Y	.25	0	0	0	-	-	0
ORANGE AST	Y	.25	0	0	0	-	-	0
ORANGE UST	Y	.25	0	0	0	-	-	0
PLACER CUPA	Y	.25	0	0	0	-	-	0
RIVERSIDE LOP	Y	.5	0	0	0	0	-	0
RIVERSIDE UST	Y	.25	0	0	0	-	-	0
SACRAMENTO HAZ	Y	.5	0	0	0	0	-	0
SACRAMENTO TOX	Y	.5	0	0	0	0	-	0
SANBERN CUPA	Y	.25	0	0	0	-	-	0
SANDIEGO HAZ	Y	.25	0	0	0	-	-	0
SANDIEGO SAM	Y	.5	0	0	0	0	-	0
SANDIEGO SWF	Y	.5	0	0	0	0	-	0
SANFRAN AST	Y	.25	0	0	0	-	-	0
SANFRAN CUPA	Y	.25	0	0	0	-	-	0
SANFRAN LOP	Y	.5	0	0	0	0	-	0
SANFRAN UST	Y	.25	0	0	0	-	-	0
SANJOAQUIN AST	Y	.25	0	0	0	-	-	0
SANJOAQUIN UST	Y	.25	0	0	0	-	-	0
SANJOAQUIN HW	Y	.5	0	0	0	0	-	0
SANMATEO CUPA	Y	.25	0	0	0	-	-	0
SANMATEO LOP	Y	.5	0	0	0	0	-	0
SANTA CLARA CUPA	Y	.25	0	0	0	-	-	0
SANTA CLARA LO	Y	.5	0	0	0	0	-	0
SANTACRUZ CUPA	Y	.25	0	0	0	-	-	0
SHASTA CUPA	Y	.25	0	0	0	-	-	0
SANLUISOB CUPA	Y	.25	0	0	0	-	-	0
SOLANO CUPA	Y	.25	0	0	0	-	-	0
SOLANO LOP	Y	.5	0	0	0	0	-	0
SOLANO UST	Y	.25	0	0	0	-	-	0
SONOMA CUPA	Y	.25	0	0	0	-	-	0
SONOMA LOP	Y	.5	0	0	0	0	-	0
SONOMA PETAL	Y	.25	0	0	0	-	-	0
SUTTER CUPA	Y	.25	0	0	0	-	-	0
TUOLUMNE CUPA	Y	.25	0	0	0	-	-	0

Database	Searched	Search Radius	Project Property	Within 0.12mi	0.12mi to 0.25mi	0.25mi to 0.50mi	0.50mi to 1.00mi	Total
VENTURA CUPA	Y	.25	0	0	0	-	-	0
OXNARD CUPA	Y	.25	0	0	0	-	-	0
VENTURA INUST	Y	.25	0	0	0	-	-	0
VENTURA HLUFT	Y	.5	0	0	0	0	-	0
YOLO UST	Y	.25	0	0	0	-	-	0
YUBA CUPA	Y	.25	0	0	0	-	-	0
BKRSFIELD CUPA	Y	.25	0	0	0	-	-	0
SANTA CLARA GIL	Y	.25	0	0	0	-	-	0
ALPINE CUPA	Y	.25	0	0	0	-	-	0
GLENN CUPA	Y	.25	0	0	0	-	-	0
LASSEN CUPA	Y	.25	0	0	0	-	-	0
MARIPOSA CUPA	Y	.25	0	0	0	-	-	0
PLUMAS CUPA	Y	.25	0	0	0	-	-	0
SISKIYOU CUPA	Y	.25	0	0	0	-	-	0
STANISLAUS CUPA	Y	.25	0	0	0	-	-	0
TRINITY CUPA	Y	.25	0	0	0	-	-	0
TULARE CUPA	Y	.25	0	0	0	-	-	0

Additional Environmental Records

Federal

FINDS/FRS	Y	PO	0	-	-	-	-	0
TRIS	Y	PO	0	-	-	-	-	0
HMIRS	Y	.125	0	0	-	-	-	0
NCDL	Y	PO	0	-	-	-	-	0
ODI	Y	.5	0	0	0	0	-	0
IODI	Y	.5	0	0	0	0	-	0
TSCA	Y	.125	0	0	-	-	-	0
HIST TSCA	Y	.125	0	0	-	-	-	0
FTTS ADMIN	Y	PO	0	-	-	-	-	0
FTTS INSP	Y	PO	0	-	-	-	-	0
PRP	Y	PO	0	-	-	-	-	0
SCRD DRYCLEANER	Y	.5	0	0	0	0	-	0
ICIS	Y	PO	0	-	-	-	-	0
FED DRYCLEANERS	Y	.25	0	0	0	-	-	0
FUDS	Y	1	0	0	0	0	0	0

State

DRYCLEANERS	Y	.25	0	0	0	-	-	0
INSP COMP ENF	Y	1	0	0	0	0	0	0
CDL	Y	.125	0	0	-	-	-	0
SCH	Y	1	0	0	0	0	0	0
CHMIRS	Y	PO	0	-	-	-	-	0

Database	Searched	Search Radius	Project Property	Within 0.12mi	0.12mi to 0.25mi	0.25mi to 0.50mi	0.50mi to 1.00mi	Total
SWAT	Y	.5	0	0	0	0	-	0
HAZNET	Y	PO	0	-	-	-	-	0
CDO/CAO	Y	.5	0	0	0	0	-	0
HIST CHMIRS	Y	PO	0	-	-	-	-	0
HIST MANIFEST	Y	PO	0	-	-	-	-	0

Tribal *No Tribal additional environmental record sources available for this State.*

County	Searched	Search Radius	Project Property	Within 0.12mi	0.12mi to 0.25mi	0.25mi to 0.50mi	0.50mi to 1.00mi	Total
LA SML	Y	.5	0	0	0	0	-	0
RIVERSIDE HZH	Y	.125	0	0	-	-	-	0
RIVERSIDE HWG	Y	.125	0	0	-	-	-	0
SANJOAQUIN HM	Y	.125	0	0	-	-	-	0
VENTURA HAZR	Y	.5	0	0	0	0	-	0
HW INACTIVE	Y	.5	0	0	0	0	-	0
DELISTED COUNTY	Y	.25	0	0	0	-	-	0

Total:	0	3	0	2	0	5
---------------	---	---	---	---	---	---

* PO – Property Only

* 'Property and adjoining properties' database search radii are set at 0.25 miles.

Executive Summary: Site Report Summary - Project Property

<i>Map Key</i>	<i>DB</i>	<i>Company/Site Name</i>	<i>Address</i>	<i>Dir/Dist mi</i>	<i>Elev diff ft</i>	<i>Page Number</i>
--------------------	-----------	--------------------------	----------------	--------------------	-------------------------	------------------------

No records found in the selected databases for the project property.

Executive Summary: Site Report Summary - Surrounding Properties

Map Key	DB	Company/Site Name	Address	Dir/Dist mi	Elev Diff ft	Page Number
1	UST	LIVERMORE CHEVRON	2186 LAS POSITAS LIVERMORE CA 94551 Facility ID: 01-006-000003	S/0.10	-4	16
2	RCRA SQG	THE GLIDDEN CO DBA ICI PAINTS	2155 LAS POSITAS CT, STE G LIVERMORE CA 94550	S/0.11	-7	16
3	UST	7 ELEVEN STORE # 32734	2222 LAS POSITAS LIVERMORE CA 94551 Facility ID: 01-006-000994	SE/0.12	0	17
4	ALAMEDA LOP	WALMART STORES	2700 LAS POSITAS RD Livermore CA 94550	ENE/0.29	7	18
5	LUST	WALMART STORES	2700 LAS POSITAS Livermore CA 94550 Global ID / Status: T0600100125 / Completed - Case Closed	E/0.36	12	18

Executive Summary: Summary by Data Source

Standard

Federal

RCRA SQG - RCRA Small Quantity Generators List

A search of the RCRA SQG database, dated Mar 14, 2016 has found that there are 1 RCRA SQG site(s) within approximately 0.25 miles of the project property.

<u>Equal/Higher Elevation</u>	<u>Address</u>	<u>Direction</u>	<u>Distance mi</u>	<u>Map Key</u>
-------------------------------	----------------	------------------	--------------------	----------------

<u>Lower Elevation</u>	<u>Address</u>	<u>Direction</u>	<u>Distance mi</u>	<u>Map Key</u>
------------------------	----------------	------------------	--------------------	----------------

THE GLIDDEN CO DBA ICI PAINTS	2155 LAS POSITAS CT, STE G LIVERMORE CA 94550	S	0.11	2
----------------------------------	--	---	------	-------------------

State

LUST - Leaking Underground Fuel Tank Reports

A search of the LUST database, dated Jun 06, 2016 has found that there are 1 LUST site(s) within approximately 0.50 miles of the project property.

<u>Equal/Higher Elevation</u>	<u>Address</u>	<u>Direction</u>	<u>Distance mi</u>	<u>Map Key</u>
-------------------------------	----------------	------------------	--------------------	----------------

WALMART STORES	2700 LAS POSITAS Livermore CA 94550	E	0.36	5
----------------	--	---	------	-------------------

Global ID / Status: T0600100125 / Completed - Case Closed

<u>Lower Elevation</u>	<u>Address</u>	<u>Direction</u>	<u>Distance mi</u>	<u>Map Key</u>
------------------------	----------------	------------------	--------------------	----------------

UST - Permitted Underground Storage Tank (UST) in GeoTracker

A search of the UST database, dated Mar 28, 2016 has found that there are 2 UST site(s) within approximately 0.25 miles of the project property.

<u>Equal/Higher Elevation</u>	<u>Address</u>	<u>Direction</u>	<u>Distance mi</u>	<u>Map Key</u>
-------------------------------	----------------	------------------	--------------------	----------------

<u>Lower Elevation</u>	<u>Address</u>	<u>Direction</u>	<u>Distance mi</u>	<u>Map Key</u>
------------------------	----------------	------------------	--------------------	----------------

LIVERMORE CHEVRON	2186 LAS POSITAS LIVERMORE CA 94551	S	0.10	1
-------------------	--	---	------	-------------------

<u>Lower Elevation</u>	<u>Address</u>	<u>Direction</u>	<u>Distance mi</u>	<u>Map Key</u>
	<i>Facility ID: 01-006-000003</i>			
7 ELEVEN STORE # 32734	2222 LAS POSITAS LIVERMORE CA 94551	SE	0.12	3
	<i>Facility ID: 01-006-000994</i>			

County

ALAMEDA LOP - Alameda County LOP Sites List

A search of the ALAMEDA LOP database, dated Apr 6, 2016 has found that there are 1 ALAMEDA LOP site(s) within approximately 0.50 miles of the project property.

<u>Equal/Higher Elevation</u>	<u>Address</u>	<u>Direction</u>	<u>Distance mi</u>	<u>Map Key</u>
WALMART STORES	2700 LAS POSITAS RD Livermore CA 94550	ENE	0.29	4

<u>Lower Elevation</u>	<u>Address</u>	<u>Direction</u>	<u>Distance mi</u>	<u>Map Key</u>
------------------------	----------------	------------------	--------------------	----------------

121°47'30"W

121°47'W

121°46'30"W

121°46'W

121°45'30"W

37°42'30"N

37°42'N

37°41'30"N

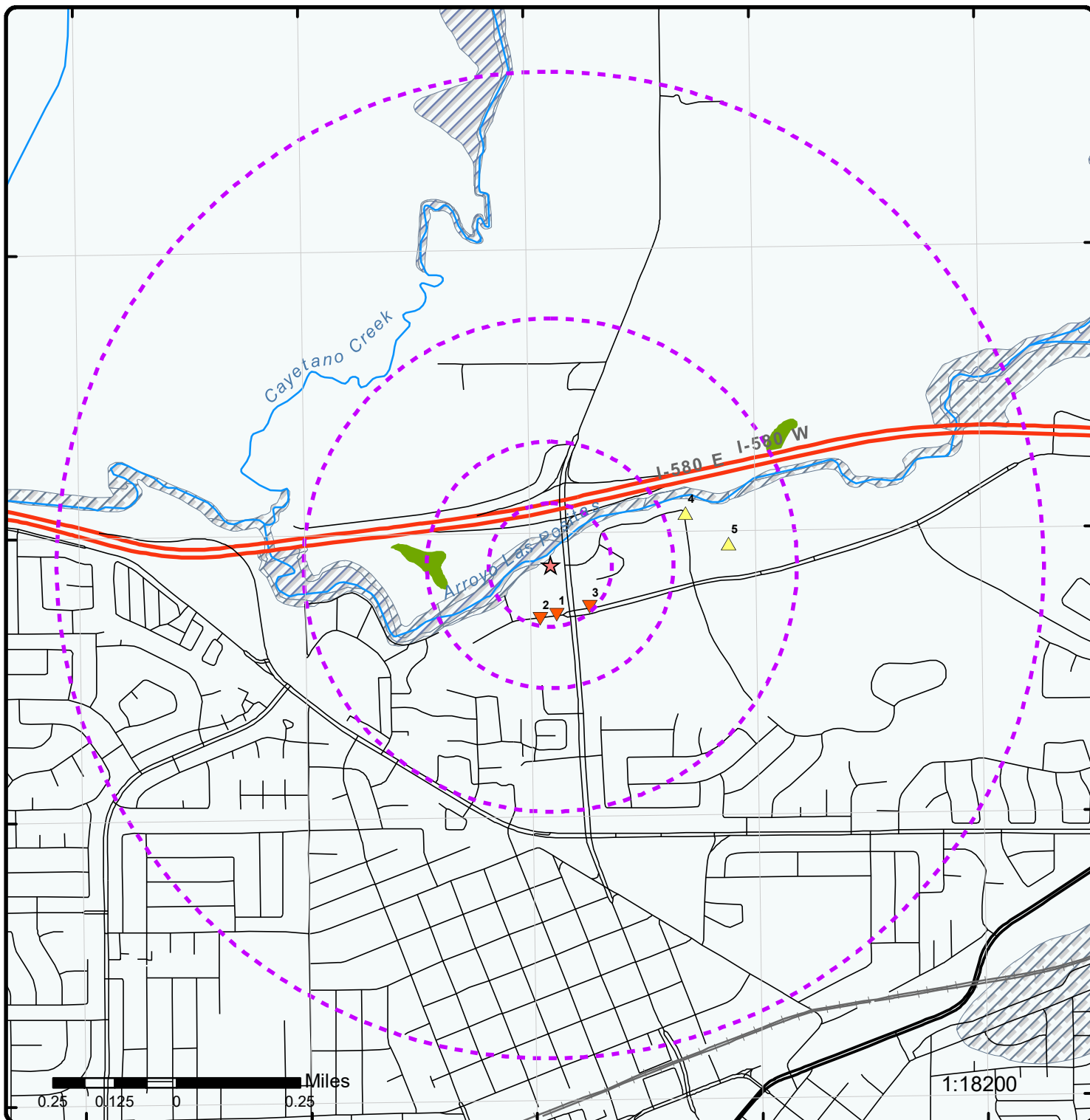
37°41'N

37°42'30"N

37°42'N

37°41'30"N

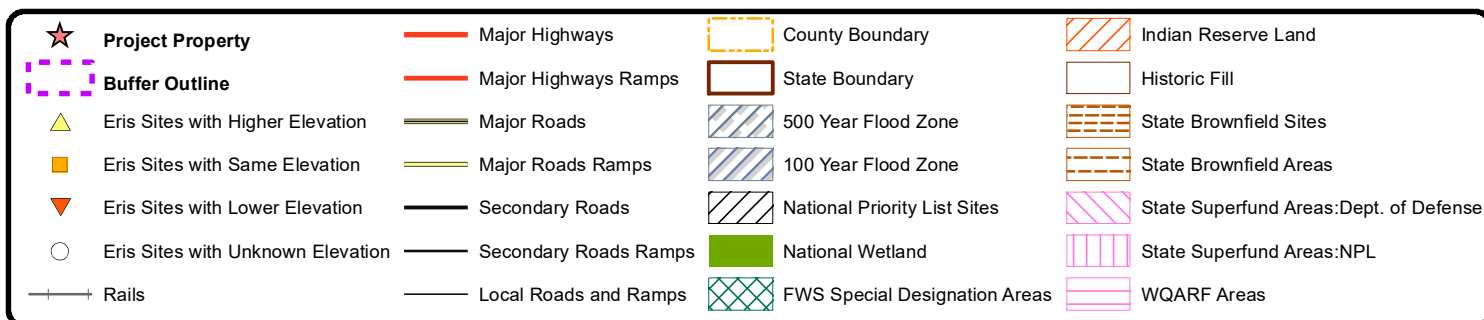
37°41'N

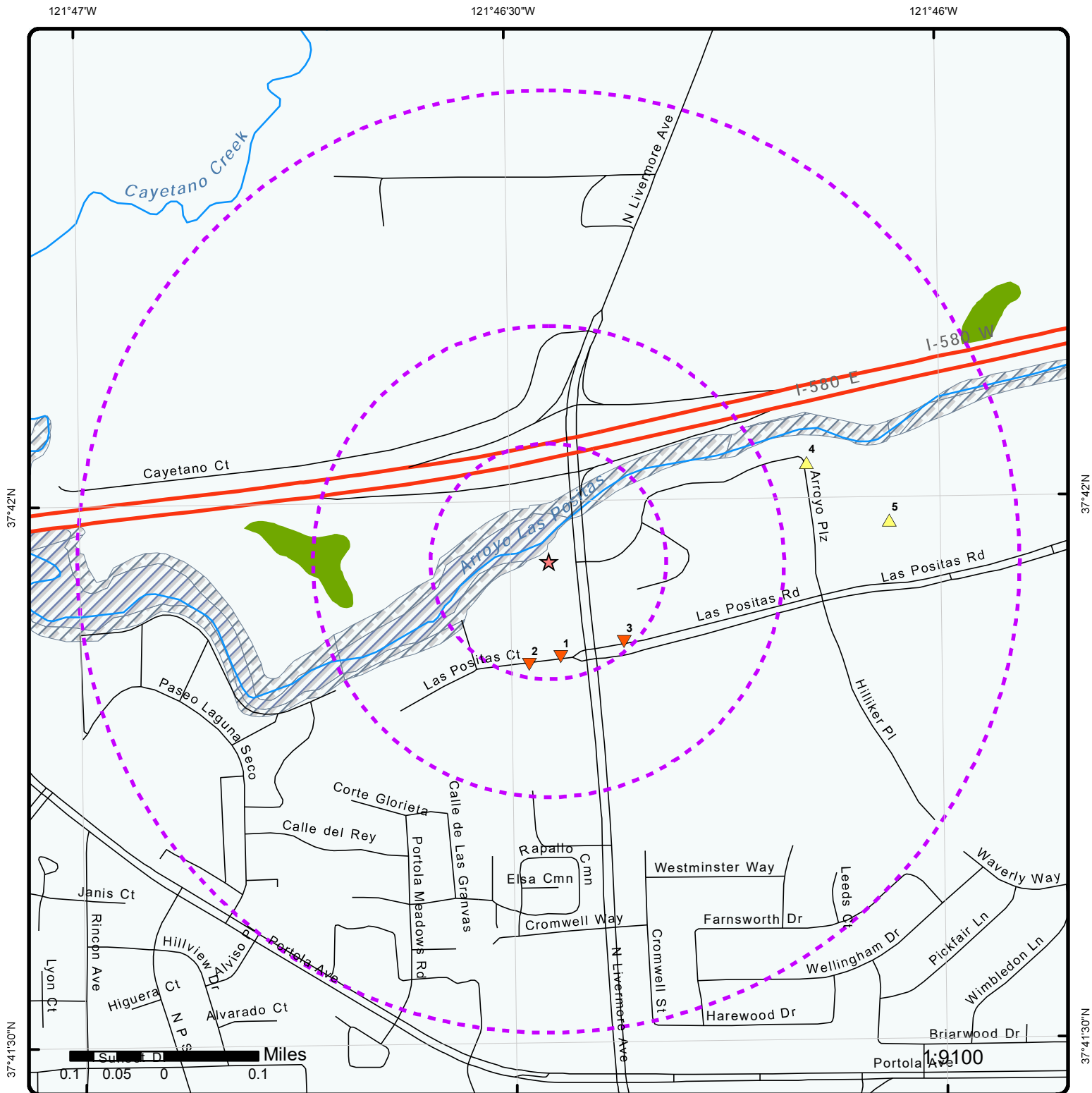


Map : 1 Mile Radius

Order No: 20160628070

Address: n/a, Livermore, CA





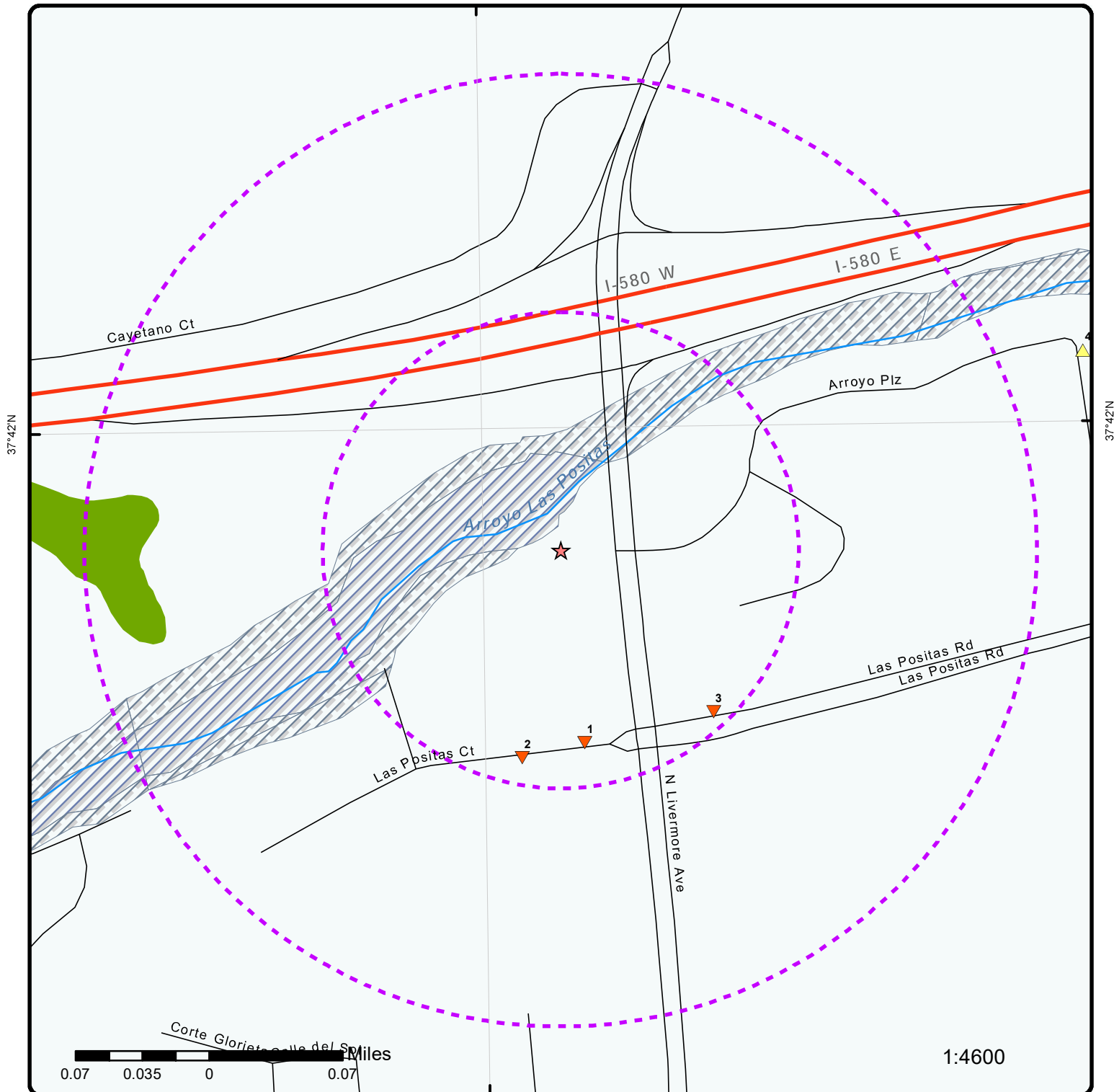
Map : 0.5 Mile Radius

Order No: 20160628070

Address: n/a, Livermore, CA



★ Project Property	Major Highways	County Boundary	Indian Reserve Land
Buffer Outline	Major Highways Ramps	State Boundary	Historic Fill
▲ Eris Sites with Higher Elevation	Major Roads	500 Year Flood Zone	State Brownfield Sites
■ Eris Sites with Same Elevation	Major Roads Ramps	100 Year Flood Zone	State Brownfield Areas
▼ Eris Sites with Lower Elevation	Secondary Roads	National Priority List Sites	State Superfund Areas:Dept. of Defense
○ Eris Sites with Unknown Elevation	Secondary Roads Ramps	National Wetland	State Superfund Areas:NPL
— Rails	Local Roads and Ramps	FWS Special Designation Areas	WQARF Areas



Map : 0.25 Mile Radius

Order No: 20160628070

Address: n/a, Livermore, CA



★ Project Property	Major Highways	County Boundary	Indian Reserve Land
Buffer Outline	Major Highways Ramps	State Boundary	Historic Fill
▲ Eris Sites with Higher Elevation	Major Roads	500 Year Flood Zone	State Brownfield Sites
■ Eris Sites with Same Elevation	Major Roads Ramps	100 Year Flood Zone	State Brownfield Areas
▼ Eris Sites with Lower Elevation	Secondary Roads	National Priority List Sites	State Superfund Areas:Dept. of Defense
○ Eris Sites with Unknown Elevation	Secondary Roads Ramps	National Wetland	State Superfund Areas:NPL
—+— Rails	Local Roads and Ramps	FWS Special Designation Areas	WQARF Areas



Aerial

Order No: 20160628070

Address: n/a, Livermore, CA

Source: ESRI World Imagery, Updated October 2014

© Ecolog ERIS Ltd

Detail Report

Map Key	Number of Records	Direction/ Distance mi	Elevation ft	Site	DB
1	1 of 1	S/0.10	457.97	LIVERMORE CHEVRON 2186 LAS POSITAS LIVERMORE CA 94551	UST
Facility ID: 01-006-000003 County: Alameda Permitting Agency: LIVERMORE-PLEASANTON, CITIES OF		Latitude: 37.6991278 Longitude: -121.7728061			
2	1 of 1	S/0.11	455.22	THE GLIDDEN CO DBA ICI PAINTS 2155 LAS POSITAS CT, STE G LIVERMORE CA 94550	RCRA SQG
EPA Handler ID: CAR000010397 Current Site Name: THE GLIDDEN CO DBA ICI PAINTS Generator Status Universe: Small Quantity Generator Land Type: Private Activity Location: CA TSD Activity: N Mixed Waste Generator: N Importer Activity: N Transporter Activity: N Transfer Facility: N Recycler Activity: N Onsite Burner Exemption: N Furnace Exemption: N Underground Inject Activity: N Rece Waste From Off Site: N Used Oil Transporter: Used Oil Transfer Facility: Used Oil Processor: Used Oil Refiner: Used Oil Burner: Used Oil Market Burner: Used Oil Spec Marketer: Mailing Address: 15885 WEST SPRAGUE RD, , STRONGSVILLE, OH, 44136, US Contact Name: MICHEAL THOMAS Contact Address: Contact Email: Location Street 2:					
Owner/Operator Information Owner/Operator Indicator: CO Owner/Operator Name: DENNIS E. BACA Owner/Operator Address: 5139 PORT CHICAGO HIGH WAY CONCORD CA US 94520 Owner/Operator Phone: Owner/Operator Type: P Date Became Current: 19930924 Date Ended Current:					
Owner/Operator Indicator:		CP			

Map Key	Number of Records	Direction/ Distance mi	Elevation ft	Site	DB
<hr/>					
Owner/Operator Name:				THE GLIDDEN CO DBA ICI PAINTS	
Owner/Operator Address:				US	
Owner/Operator Phone:					
Owner/Operator Type:			P		
Date Became Current:			19930924		
Date Ended Current:					
Owner/Operator Indicator:			CO		
Owner/Operator Name:				THE GLIDDEN CO	
Owner/Operator Address:				925 EUCLID AVE STE 900 CLEVELAND OH 44115	
Owner/Operator Phone:				2163448900	
Owner/Operator Type:			P		
Date Became Current:					
Date Ended Current:					
Owner/Operator Indicator:			CO		
Owner/Operator Name:				DENNIS E. BACA	
Owner/Operator Address:				5139 PORT CHICAGO HIGH WAY CONCORD CA US 94520	
Owner/Operator Phone:					
Owner/Operator Type:			P		
Date Became Current:			19930924		
Date Ended Current:					
Owner/Operator Indicator:			CP		
Owner/Operator Name:				THE GLIDDEN CO DBA ICI PAINTS	
Owner/Operator Address:				US	
Owner/Operator Phone:					
Owner/Operator Type:			P		
Date Became Current:			19930924		
Date Ended Current:					
NAICS Information					
Naics Code:			44412		
Naics Description:			PAINT AND WALLPAPER STORES		
Handler Information					
Date Received:			20060228		
Facility Name:				THE GLIDDEN CO DBA ICI PAINTS	
Classification:				Small Quantity Generator	
Date Received:			19960322		
Facility Name:				FULLER OBRIEN PAINTS	
Classification:				Small Quantity Generator	
Date Received:			20060228		
Facility Name:				THE GLIDDEN CO DBA ICI PAINTS	
Classification:				Large Quantity Generator	
Hazardous Waste Information					
Waste Code:			D001		
Waste:			IGNITABLE WASTE		
Violation/Evaluation Information					

Map Key	Number of Records	Direction/ Distance mi	Elevation ft	Site	DB
<hr/>					
LIVERMORE CA 94551					
Facility ID:	01-006-000994			Latitude:	37.6996343
County:	Alameda			Longitude:	-121.7714317
Permitting Agency:	LIVERMORE-PLEASANTON, CITIES OF				
<hr/>					
<u>4</u>	1 of 1	ENE/0.29	469.18	WALMART STORES 2700 LAS POSITAS RD Livermore CA 94550	ALAMEDA LOP
Record ID:	SD0000917				
Record ID 1:	RO0000917				
Release Type:	UST				
Program:	LUST				
RP Identification Date:	12/17/1992 12:00:00 AM				
Street Type:	RD				
GIS Latitude:	37.698629403				
GIS Longitude:	-121.7688307				
--- Details ---					
Organization Name:	ALAMEDA COUNTY LOP				
Substance:	12037				
Description:	Case Closed				
Description 1:	Not Applicable				
Description 2:	Jet Fuel and additives: A (kerosene type), A-1 (kerosene type), B (wide cut or Jet Fuel and additives: A (kerosene type), A-1 (kerosene type), B (wide cut or naphtha)				
Description 3:	RP Identified & Solvent				
Description 4:	Soil only affected				
Description 5:	Substance released from Underground Storage Tank System				
+					
Organization Name:	WALMART STORES INC				
Substance:	12037				
Description:	Case Closed				
Description 1:	Property/Fee Title Owner				
Description 2:	Jet Fuel and additives: A (kerosene type), A-1 (kerosene type), B (wide cut or Jet Fuel and additives: A (kerosene type), A-1 (kerosene type), B (wide cut or naphtha)				
Description 3:	RP Identified & Solvent				
Description 4:	Soil only affected				
Description 5:	Substance released from Underground Storage Tank System				
<hr/>					
<u>5</u>	1 of 1	E/0.36	474.11	WALMART STORES 2700 LAS POSITAS Livermore CA 94550	LUST
Global ID:	T0600100125				
Case Type:	LUST Cleanup Site				
Status:	Completed - Case Closed				
Status Date:	1994-03-09 00:00:00				
RB Case Number:	01-0134				
LOC Case Number:	RO0000917				
CUF Case:	NO				
Potential Cntm of Concrn:	Aviation				
Potential Media Affected:	Soil				
County:	Alameda				
Latitude:	37.699638				
Longitude:	-121.767687				
Lead Agency:	ALAMEDA COUNTY LOP				
Case Worker:					

Map Key	Number of Records	Direction/ Distance mi	Elevation ft	Site	DB
<hr/>					
Local Agency:					
File Location: All Files are on GeoTracker or in the Local Agency Database					
Status History					
Status: Open - Case Begin Date					
Status Date: 1992-11-24 00:00:00					
Status: Completed - Case Closed					
Status Date: 1994-03-09 00:00:00					
Activities					
Action Type: Other					
Date: 1992-11-24 00:00:00					
Action: Leak Reported					
Action Type: REMEDIATION					
Date: 9999-09-09 00:00:00					
Action:					
Contact Information					
Contact Type: Regional Board Caseworker					
Contact Name: Regional Water Board					
Organization Name: SAN FRANCISCO BAY RWQCB (REGION 2)					
Address: 1515 CLAY ST SUITE 1400					
City: OAKLAND					
Email:					
Phone Number:					

Unplottable Summary

Total: 11 Unplottable sites

DB	Company Name/Site Name	Address	City	Zip	ERIS ID
CHMIRS	Caltrans	East bound I 580 on airways off ramp, mpm 15.1	Livermore CA		821844600
CHMIRS	cal chp	e/b i 580 chp scales	livermore CA	94550	821826207
CHMIRS	CalTrans	WB 580 just east of North Livermore Ave.	Livermore CA		821772489
CHMIRS	wcs sales	I 580 at North Livermore exit	CA		821781203
CHMIRS	chp dublin	eastbound I 580 , east of airway	livermore CA		821817883
ENVIROSTOR	MILLER ELEMENTARY SCHOOL	ALAMEDA POINT	ALAMEDA CA	94501	820297912
ENVIROSTOR	NAVY BRAC PMO-W (ALAMEDA PT)	WEST END CITY OF ALAMEDA	ALAMEDA CA	945010000	820295416
HHSS	FRANK WYOO	318 W. LIVERMORE AVE	LIVERMORE CA	94550	822969282
HIST CHMIRS	ALIX CO. TRUCKING	I-580 E/B W/OF THE N. LIVERMORE AVENUE U/C	LIVERMORE CA		826014264
HMIRS		LAS POSITAS	LIVERMORE CA		818583454
SCH	MILLER ELEMENTARY SCHOOL	ALAMEDA POINT	ALAMEDA CA	94501	820263956

Unplottable Report

Site: Caltrans
East bound I 580 on airways off ramp, mpm 15.1 Livermore CA

CHMIRS

Control NO: 98-0716
Notified Date: 2/12/1998 02:34:24 PM
Year: 1998
Agency: Caltrans
County: Alameda County

California Hazardous Material Incident Report System

-- --
Contained: Yes
Water Involved: Yes
Water Way: Drainage canal
Incident Date: 2/12/1998 12:00:00 AM
Incident Time:
Spill Site:
Injuries?:
Injuries Number: 0
Fatals?:
Fatals Number: 0
Evacs?:
Evacs Number: 0
Clean Up: Contractor
Admin Agency: Livermore Fire Department
Site: Road
Cause:
DOG Number:
1 Substance:
1 Quantity:
1 Measure:
1 Type:
1 Other:
1 Pipeline:
1 Vessel 300 Tons:
2 Substance:
2 Quantity:
2 Measure:
2 Type:
2 Other:
2 Pipeline:
2 Vessel 300 Tons:
3 Substance:
3 Quantity:
3 Measure:
3 Type:
3 Other:
3 Pipeline:
3 Vessel 300 Tons:
Barrels: 0
Cups: 0
Cubic Ft: 0
Gallons: 20
Grams: 0

Lbs: 0
Liters: 0
Ozs: 0
Pts: 0
Qts: 0
Sheen: 0
Tons: 0
Unknown: 0
Cause Other:
Notification Area:
Description:
-- --

Site: cal chp
e/b i 580 chp scales livermore CA 94550

CHMIRS

Control NO: 4247
Notified Date: 9/20/1994
Year: 1994
Agency: cal chp
County: ALAMEDA

**California Hazardous Material
Incident Report System**

-- --
Contained: NO
Water Involved: NO
Water Way:
Incident Date: 0925/20sept94
Incident Time:
Spill Site:
Injuries?:
Injuries Number: NO
Fatals?:
Fatals Number: NO
Evacs?:
Evacs Number: NO
Clean Up: unknown
Admin Agency:
Site: OTHER
Cause:
DOG Number:
1 Substance:
1 Quantity: unknown
1 Measure:
1 Type: PETROLEUM
1 Other:
1 Pipeline:
1 Vessel 300 Tons:
2 Substance:
2 Quantity::
2 Measure:
2 Type:
2 Other:
2 Pipeline:
2 Vessel 300 Tons:
3 Substance:
3 Quantity:
3 Measure:
3 Type:
3 Other:
3 Pipeline:
3 Vessel 300 Tons:

Barrels:
Cups:
Cubic Ft:
Gallons:
Grams:
Lbs:
Liters:
Ozs:
Pts:
Qts:
Sheen:
Tons:
Unknown:
Cause Other:
Notification Area:
Description:
--

--

Site: CalTrans
WB 580 just east of North Livermore Ave. Livermore CA

CHMIRS

Control NO: '14-3448
Notified Date: 6/18/2014 13:15
Year: 2014
Agency: CalTrans
County: Alameda County

**California Hazardous Material
Incident Report System**

--
Contained: Yes
Water Involved: No
Water Way:
Incident Date: 6/18/2014
Incident Time: 1135
Spill Site: Road
Injuries?: No
Injuries Number:
Fatals?: No
Fatals Number:
Evacs?: No
Evacs Number:
Clean Up: CalTrans
Admin Agency: Livermore Fire Department
Site:
Cause: Mechanical
DOG Number:
1 Substance:
1 Quantity: 20
1 Measure: Qt.(s)
1 Type: PETROLEUM
1 Other:
1 Pipeline: No
1 Vessel 300 Tons: No
2 Substance:
2 Quantity::
2 Measure:
2 Type:
2 Other:
2 Pipeline: No
2 Vessel 300 Tons: No
3 Substance:
3 Quantity:

3 Measure:
3 Type:
3 Other:
3 Pipeline: No
3 Vessel 300 Tons: No
Barrels:
Cups:
Cubic Ft:
Gallons:
Grams:
Lbs:
Liters:
Ozs:
Pts:
Qts:
Sheen:
Tons:
Unknown:
Cause Other:
Notification Area: AA/CUPA,DFG-OSPR,DTSC,RWQCB,US EPA,USFWS,CALTRANS
Description:
 --

Site: wcs sales
 I 580 at North Livermore exit CA

CHMIRS

Control NO: 1330
Notified Date: 3/18/1994
Year: 1994
Agency: wcs sales
County: ALAMEDA

**California Hazardous Material
 Incident Report System**

--
Contained: NO
Water Involved: NO
Water Way:
Incident Date: 031894 1300
Incident Time:
Spill Site:
Injuries?:
Injuries Number: NO
Fatals?:
Fatals Number: NO
Evacs?:
Evacs Number: NO
Clean Up: clean up not feasible
Admin Agency:
Site: RD
Cause:
DOG Number:
1 Substance:
1 Quantity: 2 cups to 2 quarts
1 Measure:
1 Type: OTHER
1 Other:
1 Pipeline:
1 Vessel 300 Tons:
2 Substance:
2 Quantity::
2 Measure:
2 Type:

2 Other:
 2 Pipeline:
 2 Vessel 300 Tons:
 3 Substance:
 3 Quantity:
 3 Measure:
 3 Type:
 3 Other:
 3 Pipeline:
 3 Vessel 300 Tons:
 Barrels:
 Cups:
 Cubic Ft:
 Gallons:
 Grams:
 Lbs:
 Liters:
 Ozs:
 Pts:
 Qts:
 Sheen:
 Tons:
 Unknown:
 Cause Other:
 Notification Area:
 Description:

--

--

Site: chp dublin
 eastbound I 580 , east of airway livermore CA

CHMIRS

Control NO: 2171
Notified Date: 5/11/1994
Year: 1994
Agency: chp dublin
County: ALAMEDA

**California Hazardous Material
 Incident Report System**

--

--

Contained: NO
Water Involved: YES
Water Way:
Incident Date: 5/11/94 0230
Incident Time:
Spill Site:
Injuries?:
Injuries Number: NO
Fatals?:
Fatals Number: NO
Evacs?:
Evacs Number: NO
Clean Up: caltrans
Admin Agency:
Site: RD
Cause:
DOG Number:
1 Substance:
1 Quantity: 80 gal
1 Measure:
1 Type:
1 Other:
1 Pipeline:

1 Vessel 300 Tons:
2 Substance:
2 Quantity:
2 Measure:
2 Type:
2 Other:
2 Pipeline:
2 Vessel 300 Tons:
3 Substance:
3 Quantity:
3 Measure:
3 Type:
3 Other:
3 Pipeline:
3 Vessel 300 Tons:
Barrels:
Cups:
Cubic Ft:
Gallons:
Grams:
Lbs:
Liters:
Ozs:
Pts:
Qts:
Sheen:
Tons:
Unknown:
Cause Other:
Notification Area:
Description:
--

Site: MILLER ELEMENTARY SCHOOL
ALAMEDA POINT ALAMEDA CA 94501

ENVIROSTOR

Estor/EPA ID: 60000087
Site Code: 204157
Cleanup Status: NO ACTION REQUIRED AS OF 6/14/2007
Site Type: SCHOOL
Potential Media Affected: OTHER GROUNDWATER AFFECTED (USES OTHER THAN DRINKING WATER), WELL USED FOR DRINKING WATER SUPPLY AFFECTED
Past Uses Caused Contam: MANUFACTURING - OTHER, RECYCLING - SCRAP METAL
APN: NONE SPECIFIED
National Priorities List: NO
Cleab up Oversight Agenci: DTSC - SITE CLEANUP PROGRAM - LEAD
Special Program:
Funding: SCHOOL DISTRICT
Acres: 6.6 ACRES
School District: ALAMEDA CITY UNIFIED SCHOOL DISTRICT
Assembly District: 18
Senate District: 09
Zip: 94501

POTENTIAL CONTAMI:

BENZENE
NAPHTHALENE

SITE HISTORY:

Miller Elementary School and Woodstock Daycare are currently referred to as part of the Installation Restoration Site 25 Group (IR 25 Group) and formerly referred to as IR 30. IR Site 25 was historically undeveloped marshlands and tidal flats along the San Francisco

Bay and was later filled with sand and sediments dredged from nearby tidal flats, the Oakland Inner Harbor, and San Francisco Bay. The site was developed into a housing area for the Navy from 1947 to 1970.

Potential sources of contamination include: historical disposal of petroleum-related products in the marshlands, former manufactured gas plants (1903-1930) north of the Oakland Inner Harbor and adjacent FISCO Annex Scrapyard, and an oil refinery (Pacific Coast Oil Works - 1864-1899). Site characterization concluded that PAHs and petroleum-related contaminants are the primary contaminants of concern in the groundwater. The PAH contamination is attributed to the use of PAH-containing dredge material as fill. The contamination is suspected to be in the upper 10 feet of fill with entrapped petroleum-related products at the wetland/fill interface (march crust)

In 2005, DTSC Schools Program evaluated (with Office of Military Facilities) the site for potential for off-gassing of chemicals from groundwater into both schools. DTSC determined that indoor air sampling was not needed, but that the Schools Unit would continue to review groundwater contamination to assess if it will be necessary in the future.

Based on a phone conference held on 6/14/07 between the Navy Base Realignment and Closure (BRAC), California Department of Education (CDE), Alameda Unified School District (AUSD) and DTSC, AUSD is CEQA exempt and therefore is not required to have DTSC conduct an environmental review. However, DTSC Schools Program is available to conduct an environmental at the request of AUSD as a part of their due diligence, if they desire, under the Voluntary Clean-up Program.

Therefore, DTSC has closed the Island High School (formerly Miller Elementary School), The Woodstock Child Development Center (Woodstock Daycare) investigation. A letter from the Alameda Unified School District stating that they are exempt for the DTSC process is uploaded with the CRU.

Facility Information

--
Program Type: SCHOOL EVALUATION
Status: NO ACTION REQUIRED
Summary Link: http://www.envirostor.dtsc.ca.gov/public/profile_report.asp?global_id=60000087
--

Completed Activities

--
Doc Link:
Area Name:
Sub Area:
Document Type: Technical Report
Date Completed: 7/6/2005
Comments:
Activity Type: Completed Activities
--

Doc Link:
Area Name:
Sub Area:
Document Type: Technical Report
Date Completed: 3/18/2005
Comments:
Activity Type: Completed Activities
--

Site: **NAVY BRAC PMO-W (ALAMEDA PT)**
WEST END CITY OF ALAMEDA ALAMEDA CA 945010000

[ENVIROSTOR](#)

Estor/EPA ID: CA2170023236
Site Code: 200004, 200609
Cleanup Status:
Site Type: CLOSED
Potential Media Affected:
Past Uses Caused Contam:
APN:
National Priorities List:
Cleab up Oversight Agenci:
Special Program:
Funding:
Acres:
School District:

Assembly District: 76
Senate District: 36
Zip: 94501

POTENTIAL CONTAMI:

SITE HISTORY:

NO FACILITY HISTORY HAS BEEN ENTERED FOR THIS SITE

Facility Information

--	--
Program Type:	INSPECTION
Status:	NO ACTION
Summary Link:	http://www.envirostor.dtsc.ca.gov/public/eeperp_profile_report.asp?global_id=3001190
--	--
Program Type:	HAZ WASTE - RCRA
Status:	CLOSED
Summary Link:	http://www.envirostor.dtsc.ca.gov/public/hwmp_profile_report.asp?global_id=CA2170023236
--	--
Program Type:	INSPECTION
Status:	NO ACTION
Summary Link:	http://www.envirostor.dtsc.ca.gov/public/eeperp_profile_report.asp?global_id=3001190
--	--
Program Type:	HAZ WASTE - RCRA
Status:	CLOSED
Summary Link:	http://www.envirostor.dtsc.ca.gov/public/hwmp_profile_report.asp?global_id=CA2170023236
--	--
Program Type:	HAZ WASTE - RCRA
Status:	CLOSED
Summary Link:	http://www.envirostor.dtsc.ca.gov/public/hwmp_profile_report.asp?global_id=CA2170023236
--	--
Program Type:	INSPECTION
Status:	NO ACTION
Summary Link:	http://www.envirostor.dtsc.ca.gov/public/eeperp_profile_report.asp?global_id=3001190
--	--
Program Type:	INSPECTION
Status:	NO ACTION
Summary Link:	http://www.envirostor.dtsc.ca.gov/public/eeperp_profile_report.asp?global_id=3001190
--	--
Program Type:	HAZ WASTE - RCRA
Status:	CLOSED
Summary Link:	http://www.envirostor.dtsc.ca.gov/public/hwmp_profile_report.asp?global_id=CA2170023236
--	--
Historically Completed Cleanup	
--	--
Area:	ENTIRE FACILITY
Event Description:	HUMAN EXPOSURES CONTROLLED DETERMINATION-YES, APPLICABLE AS OF THIS DATE
Doc Link:	
Date:	5/5/2004
Event Description:	HUMAN EXPOSURES CONTROLLED DETERMINATION-YES, APPLICABLE AS OF THIS DATE
Instrument:	STATE ANALOGOUS
Comments:	
Activity Type:	Historically Completed Cleanup Activities
--	--
Area:	ENTIRE FACILITY
Event Description:	RELEASE TO GW CONTROLLED DETERMINATION-YES, APPLICABLE AS OF THIS DATE
Doc Link:	
Date:	9/10/2003
Event Description:	RELEASE TO GW CONTROLLED DETERMINATION-YES, APPLICABLE AS OF THIS DATE
Instrument:	STATE ANALOGOUS
Comments:	

Activity Type:	Historically Completed Cleanup Activities
--	--
Area:	ENTIRE FACILITY
Event Description:	HUMAN EXPOSURES CONTROLLED DETERMINATION-FACILITY DOES NOT MEET DEFINITION
Doc Link:	
Date:	5/22/2000
Event Description:	HUMAN EXPOSURES CONTROLLED DETERMINATION-FACILITY DOES NOT MEET DEFINITION
Instrument:	
Comments:	
Activity Type:	Historically Completed Cleanup Activities
--	--
Area:	ENTIRE FACILITY
Event Description:	RELEASE TO GW CONTROLLED DETERMINATION-FACILITY DOES NOT MEET DEFINITION
Doc Link:	
Date:	5/22/2000
Event Description:	RELEASE TO GW CONTROLLED DETERMINATION-FACILITY DOES NOT MEET DEFINITION
Instrument:	
Comments:	
Activity Type:	Historically Completed Cleanup Activities
--	--
Area:	ENTIRE FACILITY
Event Description:	REFERRED TO A NON-RCRA AUTHORITY-REFERRED TO CERCLA
Doc Link:	
Date:	7/22/1999
Event Description:	REFERRED TO A NON-RCRA AUTHORITY-REFERRED TO CERCLA
Instrument:	
Comments:	
Activity Type:	Historically Completed Cleanup Activities
--	--
Area:	ENTIRE FACILITY
Event Description:	RELEASE TO GW CONTROLLED DETERMINATION-FACILITY DOES NOT MEET DEFINITION
Doc Link:	
Date:	4/24/1998
Event Description:	RELEASE TO GW CONTROLLED DETERMINATION-FACILITY DOES NOT MEET DEFINITION
Instrument:	
Comments:	
Activity Type:	Historically Completed Cleanup Activities
--	--
Area:	ENTIRE FACILITY
Event Description:	HUMAN EXPOSURES CONTROLLED DETERMINATION-FACILITY DOES NOT MEET DEFINITION
Doc Link:	
Date:	4/24/1998
Event Description:	HUMAN EXPOSURES CONTROLLED DETERMINATION-FACILITY DOES NOT MEET DEFINITION
Instrument:	
Comments:	
Activity Type:	Historically Completed Cleanup Activities
--	--
Area:	ENTIRE FACILITY
Event Description:	REFERRED TO A NON-RCRA AUTH - SITE MIT
Doc Link:	
Date:	4/24/1998
Event Description:	REFERRED TO A NON-RCRA AUTH - SITE MIT
Instrument:	
Comments:	
Activity Type:	Historically Completed Cleanup Activities
--	--
Area:	SITE 15
Event Description:	STABILIZATION MEASURES IMPLEMENTED-PRIMARY MEAS IS SOURCE REMOVL &/OR TRT
Doc Link:	
Date:	12/2/1993

Event Description:	STABILIZATION MEASURES IMPLEMENTED-PRIMARY MEAS IS SOURCE REMOVL &/OR TRT
Instrument:	STATE ANALOGOUS
Comments:	
Activity Type:	Historically Completed Cleanup Activities
--	--
Area:	IMF SITE
Event Description:	STABILIZATION MEASURES IMPLEMENTED-PRIMARY MEAS IS SOURCE REMOVL &/OR TRT
Doc Link:	
Date:	1/28/1993
Event Description:	STABILIZATION MEASURES IMPLEMENTED-PRIMARY MEAS IS SOURCE REMOVL &/OR TRT
Instrument:	STATE ANALOGOUS
Comments:	
Activity Type:	Historically Completed Cleanup Activities
--	--
Area:	BUILDING 397
Event Description:	STABILIZATION CONSTRUCTION COMPLETED
Doc Link:	
Date:	12/10/1992
Event Description:	STABILIZATION CONSTRUCTION COMPLETED
Instrument:	STATE ANALOGOUS
Comments:	
Activity Type:	Historically Completed Cleanup Activities
--	--
Area:	ENTIRE FACILITY
Event Description:	RCRA FACILITY ASSESSMENT COMPLETED-ASSESSMENT WAS A RCRA FACILITY ASSESSMENT
Doc Link:	
Date:	4/28/1992
Event Description:	RCRA FACILITY ASSESSMENT COMPLETED-ASSESSMENT WAS A RCRA FACILITY ASSESSMENT
Instrument:	STATE ANALOGOUS
Comments:	
Activity Type:	Historically Completed Cleanup Activities
--	--
Area:	BUILDING 397
Event Description:	STABILIZATION MEASURES IMPLEMENTED-PRIMARY MEAS IS SOURCE REMOVL &/OR TRT
Doc Link:	
Date:	12/1/1991
Event Description:	STABILIZATION MEASURES IMPLEMENTED-PRIMARY MEAS IS SOURCE REMOVL &/OR TRT
Instrument:	STATE ANALOGOUS
Comments:	
Activity Type:	Historically Completed Cleanup Activities
--	--
Area:	INSTALLATION RESTORATION (IR)
Event Description:	RCRA FACILITY INVESTIGATION WORKPLAN APPROVED
Doc Link:	
Date:	3/30/1990
Event Description:	RCRA FACILITY INVESTIGATION WORKPLAN APPROVED
Instrument:	STATE ANALOGOUS
Comments:	
Activity Type:	Historically Completed Cleanup Activities
--	--
Area:	INSTALLATION RESTORATION (IR)
Event Description:	CORRECTIVE MEASURE STUDY WORKPLAN APPROVED
Doc Link:	
Date:	3/30/1990
Event Description:	CORRECTIVE MEASURE STUDY WORKPLAN APPROVED
Instrument:	STATE ANALOGOUS
Comments:	
Activity Type:	Historically Completed Cleanup Activities
--	--
Area:	ENTIRE FACILITY
Event Description:	RCRA FACILITY INVESTIGATION IMPOSITION
Doc Link:	

Date: 1/1/1990
Event Description: RCRA FACILITY INVESTIGATION IMPOSITION
Instrument: STATE ANALOGOUS
Comments:
Activity Type: Historically Completed Cleanup Activities
 --
Area: ENTIRE FACILITY
Event Description: HUMAN EXPOSURES CONTROLLED DETERMINATION-YES, APPLICABLE AS OF THIS DATE
Doc Link:
Date: 5/5/2004
Event Description: HUMAN EXPOSURES CONTROLLED DETERMINATION-YES, APPLICABLE AS OF THIS DATE
Instrument: STATE ANALOGOUS
Comments:
Activity Type: Historically Completed Cleanup Activities
 --
Area: ENTIRE FACILITY
Event Description: RELEASE TO GW CONTROLLED DETERMINATION-YES, APPLICABLE AS OF THIS DATE
Doc Link:
Date: 9/10/2003
Event Description: RELEASE TO GW CONTROLLED DETERMINATION-YES, APPLICABLE AS OF THIS DATE
Instrument: STATE ANALOGOUS
Comments:
Activity Type: Historically Completed Cleanup Activities
 --
Area: ENTIRE FACILITY
Event Description: HUMAN EXPOSURES CONTROLLED DETERMINATION-FACILITY DOES NOT MEET DEFINITION
Doc Link:
Date: 5/22/2000
Event Description: HUMAN EXPOSURES CONTROLLED DETERMINATION-FACILITY DOES NOT MEET DEFINITION
Instrument:
Comments:
Activity Type: Historically Completed Cleanup Activities
 --
Area: ENTIRE FACILITY
Event Description: RELEASE TO GW CONTROLLED DETERMINATION-FACILITY DOES NOT MEET DEFINITION
Doc Link:
Date: 5/22/2000
Event Description: RELEASE TO GW CONTROLLED DETERMINATION-FACILITY DOES NOT MEET DEFINITION
Instrument:
Comments:
Activity Type: Historically Completed Cleanup Activities
 --
Area: ENTIRE FACILITY
Event Description: REFERRED TO A NON-RCRA AUTHORITY-REFERRED TO CERCLA
Doc Link:
Date: 7/22/1999
Event Description: REFERRED TO A NON-RCRA AUTHORITY-REFERRED TO CERCLA
Instrument:
Comments:
Activity Type: Historically Completed Cleanup Activities
 --
Area: ENTIRE FACILITY
Event Description: RELEASE TO GW CONTROLLED DETERMINATION-FACILITY DOES NOT MEET DEFINITION
Doc Link:
Date: 4/24/1998
Event Description: RELEASE TO GW CONTROLLED DETERMINATION-FACILITY DOES NOT MEET DEFINITION
Instrument:
Comments:
Activity Type: Historically Completed Cleanup Activities
 --
Area: ENTIRE FACILITY
Event Description: HUMAN EXPOSURES CONTROLLED DETERMINATION-FACILITY DOES NOT MEET

DEFINITION

Doc Link:
Date: 4/24/1998
Event Description: HUMAN EXPOSURES CONTROLLED DETERMINATION-FACILITY DOES NOT MEET DEFINITION
Instrument:
Comments:
Activity Type: Historically Completed Cleanup Activities
 --
Area: ENTIRE FACILITY
Event Description: REFERRED TO A NON-RCRA AUTH - SITE MIT
Doc Link:
Date: 4/24/1998
Event Description: REFERRED TO A NON-RCRA AUTH - SITE MIT
Instrument:
Comments:
Activity Type: Historically Completed Cleanup Activities
 --
Area: SITE 15
Event Description: STABILIZATION MEASURES IMPLEMENTED-PRIMARY MEAS IS SOURCE REMOVL &/OR TRT
Doc Link:
Date: 12/2/1993
Event Description: STABILIZATION MEASURES IMPLEMENTED-PRIMARY MEAS IS SOURCE REMOVL &/OR TRT
Instrument: STATE ANALOGOUS
Comments:
Activity Type: Historically Completed Cleanup Activities
 --
Area: IMF SITE
Event Description: STABILIZATION MEASURES IMPLEMENTED-PRIMARY MEAS IS SOURCE REMOVL &/OR TRT
Doc Link:
Date: 1/28/1993
Event Description: STABILIZATION MEASURES IMPLEMENTED-PRIMARY MEAS IS SOURCE REMOVL &/OR TRT
Instrument: STATE ANALOGOUS
Comments:
Activity Type: Historically Completed Cleanup Activities
 --
Area: BUILDING 397
Event Description: STABILIZATION CONSTRUCTION COMPLETED
Doc Link:
Date: 12/10/1992
Event Description: STABILIZATION CONSTRUCTION COMPLETED
Instrument: STATE ANALOGOUS
Comments:
Activity Type: Historically Completed Cleanup Activities
 --
Area: ENTIRE FACILITY
Event Description: RCRA FACILITY ASSESSMENT COMPLETED-ASSESSMENT WAS A RCRA FACILITY ASSESSMENT
Doc Link:
Date: 4/28/1992
Event Description: RCRA FACILITY ASSESSMENT COMPLETED-ASSESSMENT WAS A RCRA FACILITY ASSESSMENT
Instrument: STATE ANALOGOUS
Comments:
Activity Type: Historically Completed Cleanup Activities
 --
Area: BUILDING 397
Event Description: STABILIZATION MEASURES IMPLEMENTED-PRIMARY MEAS IS SOURCE REMOVL &/OR TRT
Doc Link:
Date: 12/1/1991
Event Description: STABILIZATION MEASURES IMPLEMENTED-PRIMARY MEAS IS SOURCE REMOVL &/OR TRT
Instrument: STATE ANALOGOUS
Comments:
Activity Type: Historically Completed Cleanup Activities

--	--
Area:	INSTALLATION RESTORATION (IR)
Event Description:	RCRA FACILITY INVESTIGATION WORKPLAN APPROVED
Doc Link:	
Date:	3/30/1990
Event Description:	RCRA FACILITY INVESTIGATION WORKPLAN APPROVED
Instrument:	STATE ANALOGOUS
Comments:	
Activity Type:	Historically Completed Cleanup Activities
--	--
Area:	INSTALLATION RESTORATION (IR)
Event Description:	CORRECTIVE MEASURE STUDY WORKPLAN APPROVED
Doc Link:	
Date:	3/30/1990
Event Description:	CORRECTIVE MEASURE STUDY WORKPLAN APPROVED
Instrument:	STATE ANALOGOUS
Comments:	
Activity Type:	Historically Completed Cleanup Activities
--	--
Area:	ENTIRE FACILITY
Event Description:	RCRA FACILITY INVESTIGATION IMPOSITION
Doc Link:	
Date:	1/1/1990
Event Description:	RCRA FACILITY INVESTIGATION IMPOSITION
Instrument:	STATE ANALOGOUS
Comments:	
Activity Type:	Historically Completed Cleanup Activities
--	--
Area:	ENTIRE FACILITY
Event Description:	HUMAN EXPOSURES CONTROLLED DETERMINATION-YES, APPLICABLE AS OF THIS DATE
Doc Link:	
Date:	5/5/2004
Event Description:	HUMAN EXPOSURES CONTROLLED DETERMINATION-YES, APPLICABLE AS OF THIS DATE
Instrument:	STATE ANALOGOUS
Comments:	
Activity Type:	Historically Completed Cleanup Activities
--	--
Area:	ENTIRE FACILITY
Event Description:	RELEASE TO GW CONTROLLED DETERMINATION-YES, APPLICABLE AS OF THIS DATE
Doc Link:	
Date:	9/10/2003
Event Description:	RELEASE TO GW CONTROLLED DETERMINATION-YES, APPLICABLE AS OF THIS DATE
Instrument:	STATE ANALOGOUS
Comments:	
Activity Type:	Historically Completed Cleanup Activities
--	--
Area:	ENTIRE FACILITY
Event Description:	HUMAN EXPOSURES CONTROLLED DETERMINATION-FACILITY DOES NOT MEET DEFINITION
Doc Link:	
Date:	5/22/2000
Event Description:	HUMAN EXPOSURES CONTROLLED DETERMINATION-FACILITY DOES NOT MEET DEFINITION
Instrument:	
Comments:	
Activity Type:	Historically Completed Cleanup Activities
--	--
Area:	ENTIRE FACILITY
Event Description:	RELEASE TO GW CONTROLLED DETERMINATION-FACILITY DOES NOT MEET DEFINITION
Doc Link:	
Date:	5/22/2000
Event Description:	RELEASE TO GW CONTROLLED DETERMINATION-FACILITY DOES NOT MEET DEFINITION
Instrument:	
Comments:	

Activity Type:	Historically Completed Cleanup Activities
--	--
Area:	ENTIRE FACILITY
Event Description:	REFERRED TO A NON-RCRA AUTHORITY-REFERRED TO CERCLA
Doc Link:	
Date:	7/22/1999
Event Description:	REFERRED TO A NON-RCRA AUTHORITY-REFERRED TO CERCLA
Instrument:	
Comments:	
Activity Type:	Historically Completed Cleanup Activities
--	--
Area:	ENTIRE FACILITY
Event Description:	RELEASE TO GW CONTROLLED DETERMINATION-FACILITY DOES NOT MEET DEFINITION
Doc Link:	
Date:	4/24/1998
Event Description:	RELEASE TO GW CONTROLLED DETERMINATION-FACILITY DOES NOT MEET DEFINITION
Instrument:	
Comments:	
Activity Type:	Historically Completed Cleanup Activities
--	--
Area:	ENTIRE FACILITY
Event Description:	HUMAN EXPOSURES CONTROLLED DETERMINATION-FACILITY DOES NOT MEET DEFINITION
Doc Link:	
Date:	4/24/1998
Event Description:	HUMAN EXPOSURES CONTROLLED DETERMINATION-FACILITY DOES NOT MEET DEFINITION
Instrument:	
Comments:	
Activity Type:	Historically Completed Cleanup Activities
--	--
Area:	ENTIRE FACILITY
Event Description:	REFERRED TO A NON-RCRA AUTH - SITE MIT
Doc Link:	
Date:	4/24/1998
Event Description:	REFERRED TO A NON-RCRA AUTH - SITE MIT
Instrument:	
Comments:	
Activity Type:	Historically Completed Cleanup Activities
--	--
Area:	SITE 15
Event Description:	STABILIZATION MEASURES IMPLEMENTED-PRIMARY MEAS IS SOURCE REMOVL &/OR TRT
Doc Link:	
Date:	12/2/1993
Event Description:	STABILIZATION MEASURES IMPLEMENTED-PRIMARY MEAS IS SOURCE REMOVL &/OR TRT
Instrument:	STATE ANALOGOUS
Comments:	
Activity Type:	Historically Completed Cleanup Activities
--	--
Area:	IMF SITE
Event Description:	STABILIZATION MEASURES IMPLEMENTED-PRIMARY MEAS IS SOURCE REMOVL &/OR TRT
Doc Link:	
Date:	1/28/1993
Event Description:	STABILIZATION MEASURES IMPLEMENTED-PRIMARY MEAS IS SOURCE REMOVL &/OR TRT
Instrument:	STATE ANALOGOUS
Comments:	
Activity Type:	Historically Completed Cleanup Activities
--	--
Area:	BUILDING 397
Event Description:	STABILIZATION CONSTRUCTION COMPLETED
Doc Link:	
Date:	12/10/1992
Event Description:	STABILIZATION CONSTRUCTION COMPLETED
Instrument:	STATE ANALOGOUS

Comments:
Activity Type: Historically Completed Cleanup Activities
 --
Area: ENTIRE FACILITY
Event Description: RCRA FACILITY ASSESSMENT COMPLETED-ASSESSMENT WAS A RCRA FACILITY ASSESSMENT
Doc Link:
Date: 4/28/1992
Event Description: RCRA FACILITY ASSESSMENT COMPLETED-ASSESSMENT WAS A RCRA FACILITY ASSESSMENT
Instrument: STATE ANALOGOUS
Comments:
Activity Type: Historically Completed Cleanup Activities
 --
Area: BUILDING 397
Event Description: STABILIZATION MEASURES IMPLEMENTED-PRIMARY MEAS IS SOURCE REMOVL &/OR TRT
Doc Link:
Date: 12/1/1991
Event Description: STABILIZATION MEASURES IMPLEMENTED-PRIMARY MEAS IS SOURCE REMOVL &/OR TRT
Instrument: STATE ANALOGOUS
Comments:
Activity Type: Historically Completed Cleanup Activities
 --
Area: INSTALLATION RESTORATION (IR)
Event Description: RCRA FACILITY INVESTIGATION WORKPLAN APPROVED
Doc Link:
Date: 3/30/1990
Event Description: RCRA FACILITY INVESTIGATION WORKPLAN APPROVED
Instrument: STATE ANALOGOUS
Comments:
Activity Type: Historically Completed Cleanup Activities
 --
Area: INSTALLATION RESTORATION (IR)
Event Description: CORRECTIVE MEASURE STUDY WORKPLAN APPROVED
Doc Link:
Date: 3/30/1990
Event Description: CORRECTIVE MEASURE STUDY WORKPLAN APPROVED
Instrument: STATE ANALOGOUS
Comments:
Activity Type: Historically Completed Cleanup Activities
 --
Area: ENTIRE FACILITY
Event Description: RCRA FACILITY INVESTIGATION IMPOSITION
Doc Link:
Date: 1/1/1990
Event Description: RCRA FACILITY INVESTIGATION IMPOSITION
Instrument: STATE ANALOGOUS
Comments:
Activity Type: Historically Completed Cleanup Activities
 --
Area: ENTIRE FACILITY
Event Description: HUMAN EXPOSURES CONTROLLED DETERMINATION-YES, APPLICABLE AS OF THIS DATE
Doc Link:
Date: 5/5/2004
Event Description: HUMAN EXPOSURES CONTROLLED DETERMINATION-YES, APPLICABLE AS OF THIS DATE
Instrument: STATE ANALOGOUS
Comments:
Activity Type: Historically Completed Cleanup Activities
 --
Area: ENTIRE FACILITY
Event Description: RELEASE TO GW CONTROLLED DETERMINATION-YES, APPLICABLE AS OF THIS DATE
Doc Link:
Date: 9/10/2003
Event Description: RELEASE TO GW CONTROLLED DETERMINATION-YES, APPLICABLE AS OF THIS DATE

Instrument: STATE ANALOGOUS
Comments:
Activity Type: Historically Completed Cleanup Activities
 --
Area: ENTIRE FACILITY
Event Description: HUMAN EXPOSURES CONTROLLED DETERMINATION-FACILITY DOES NOT MEET DEFINITION
Doc Link:
Date: 5/22/2000
Event Description: HUMAN EXPOSURES CONTROLLED DETERMINATION-FACILITY DOES NOT MEET DEFINITION

Instrument:
Comments:
Activity Type: Historically Completed Cleanup Activities
 --
Area: ENTIRE FACILITY
Event Description: RELEASE TO GW CONTROLLED DETERMINATION-FACILITY DOES NOT MEET DEFINITION
Doc Link:
Date: 5/22/2000
Event Description: RELEASE TO GW CONTROLLED DETERMINATION-FACILITY DOES NOT MEET DEFINITION

Instrument:
Comments:
Activity Type: Historically Completed Cleanup Activities
 --
Area: ENTIRE FACILITY
Event Description: REFERRED TO A NON-RCRA AUTHORITY-REFERRED TO CERCLA
Doc Link:
Date: 7/22/1999
Event Description: REFERRED TO A NON-RCRA AUTHORITY-REFERRED TO CERCLA

Instrument:
Comments:
Activity Type: Historically Completed Cleanup Activities
 --
Area: ENTIRE FACILITY
Event Description: RELEASE TO GW CONTROLLED DETERMINATION-FACILITY DOES NOT MEET DEFINITION
Doc Link:
Date: 4/24/1998
Event Description: RELEASE TO GW CONTROLLED DETERMINATION-FACILITY DOES NOT MEET DEFINITION

Instrument:
Comments:
Activity Type: Historically Completed Cleanup Activities
 --
Area: ENTIRE FACILITY
Event Description: HUMAN EXPOSURES CONTROLLED DETERMINATION-FACILITY DOES NOT MEET DEFINITION
Doc Link:
Date: 4/24/1998
Event Description: HUMAN EXPOSURES CONTROLLED DETERMINATION-FACILITY DOES NOT MEET DEFINITION

Instrument:
Comments:
Activity Type: Historically Completed Cleanup Activities
 --
Area: ENTIRE FACILITY
Event Description: REFERRED TO A NON-RCRA AUTH - SITE MIT
Doc Link:
Date: 4/24/1998
Event Description: REFERRED TO A NON-RCRA AUTH - SITE MIT

Instrument:
Comments:
Activity Type: Historically Completed Cleanup Activities
 --
Area: SITE 15
Event Description: STABILIZATION MEASURES IMPLEMENTED-PRIMARY MEAS IS SOURCE REMOVL &/OR TRT

Doc Link:
Date: 12/2/1993
Event Description: STABILIZATION MEASURES IMPLEMENTED-PRIMARY MEAS IS SOURCE REMOVL &/OR TRT
Instrument: STATE ANALOGOUS
Comments:
Activity Type: Historically Completed Cleanup Activities
 --
Area: IMF SITE
Event Description: STABILIZATION MEASURES IMPLEMENTED-PRIMARY MEAS IS SOURCE REMOVL &/OR TRT
Doc Link:
Date: 1/28/1993
Event Description: STABILIZATION MEASURES IMPLEMENTED-PRIMARY MEAS IS SOURCE REMOVL &/OR TRT
Instrument: STATE ANALOGOUS
Comments:
Activity Type: Historically Completed Cleanup Activities
 --
Area: BUILDING 397
Event Description: STABILIZATION CONSTRUCTION COMPLETED
Doc Link:
Date: 12/10/1992
Event Description: STABILIZATION CONSTRUCTION COMPLETED
Instrument: STATE ANALOGOUS
Comments:
Activity Type: Historically Completed Cleanup Activities
 --
Area: ENTIRE FACILITY
Event Description: RCRA FACILITY ASSESSMENT COMPLETED-ASSESSMENT WAS A RCRA FACILITY ASSESSMENT
Doc Link:
Date: 4/28/1992
Event Description: RCRA FACILITY ASSESSMENT COMPLETED-ASSESSMENT WAS A RCRA FACILITY ASSESSMENT
Instrument: STATE ANALOGOUS
Comments:
Activity Type: Historically Completed Cleanup Activities
 --
Area: BUILDING 397
Event Description: STABILIZATION MEASURES IMPLEMENTED-PRIMARY MEAS IS SOURCE REMOVL &/OR TRT
Doc Link:
Date: 12/1/1991
Event Description: STABILIZATION MEASURES IMPLEMENTED-PRIMARY MEAS IS SOURCE REMOVL &/OR TRT
Instrument: STATE ANALOGOUS
Comments:
Activity Type: Historically Completed Cleanup Activities
 --
Area: INSTALLATION RESTORATION (IR)
Event Description: RCRA FACILITY INVESTIGATION WORKPLAN APPROVED
Doc Link:
Date: 3/30/1990
Event Description: RCRA FACILITY INVESTIGATION WORKPLAN APPROVED
Instrument: STATE ANALOGOUS
Comments:
Activity Type: Historically Completed Cleanup Activities
 --
Area: INSTALLATION RESTORATION (IR)
Event Description: CORRECTIVE MEASURE STUDY WORKPLAN APPROVED
Doc Link:
Date: 3/30/1990
Event Description: CORRECTIVE MEASURE STUDY WORKPLAN APPROVED
Instrument: STATE ANALOGOUS
Comments:
Activity Type: Historically Completed Cleanup Activities
 --
Area: ENTIRE FACILITY

Event Description:	RCRA FACILITY INVESTIGATION IMPOSITION
Doc Link:	
Date:	1/1/1990
Event Description:	RCRA FACILITY INVESTIGATION IMPOSITION
Instrument:	STATE ANALOGOUS
Comments:	
Activity Type:	Historically Completed Cleanup Activities
--	--
Area:	ENTIRE FACILITY
Event Description:	HUMAN EXPOSURES CONTROLLED DETERMINATION-YES, APPLICABLE AS OF THIS DATE
Doc Link:	
Date:	5/5/2004
Event Description:	HUMAN EXPOSURES CONTROLLED DETERMINATION-YES, APPLICABLE AS OF THIS DATE
Instrument:	STATE ANALOGOUS
Comments:	
Activity Type:	Historically Completed Cleanup Activities
--	--
Area:	ENTIRE FACILITY
Event Description:	RELEASE TO GW CONTROLLED DETERMINATION-YES, APPLICABLE AS OF THIS DATE
Doc Link:	
Date:	9/10/2003
Event Description:	RELEASE TO GW CONTROLLED DETERMINATION-YES, APPLICABLE AS OF THIS DATE
Instrument:	STATE ANALOGOUS
Comments:	
Activity Type:	Historically Completed Cleanup Activities
--	--
Area:	ENTIRE FACILITY
Event Description:	HUMAN EXPOSURES CONTROLLED DETERMINATION-FACILITY DOES NOT MEET DEFINITION
Doc Link:	
Date:	5/22/2000
Event Description:	HUMAN EXPOSURES CONTROLLED DETERMINATION-FACILITY DOES NOT MEET DEFINITION
Instrument:	
Comments:	
Activity Type:	Historically Completed Cleanup Activities
--	--
Area:	ENTIRE FACILITY
Event Description:	RELEASE TO GW CONTROLLED DETERMINATION-FACILITY DOES NOT MEET DEFINITION
Doc Link:	
Date:	5/22/2000
Event Description:	RELEASE TO GW CONTROLLED DETERMINATION-FACILITY DOES NOT MEET DEFINITION
Instrument:	
Comments:	
Activity Type:	Historically Completed Cleanup Activities
--	--
Area:	ENTIRE FACILITY
Event Description:	REFERRED TO A NON-RCRA AUTHORITY-REFERRED TO CERCLA
Doc Link:	
Date:	7/22/1999
Event Description:	REFERRED TO A NON-RCRA AUTHORITY-REFERRED TO CERCLA
Instrument:	
Comments:	
Activity Type:	Historically Completed Cleanup Activities
--	--
Area:	ENTIRE FACILITY
Event Description:	RELEASE TO GW CONTROLLED DETERMINATION-FACILITY DOES NOT MEET DEFINITION
Doc Link:	
Date:	4/24/1998
Event Description:	RELEASE TO GW CONTROLLED DETERMINATION-FACILITY DOES NOT MEET DEFINITION
Instrument:	
Comments:	
Activity Type:	Historically Completed Cleanup Activities
--	--

Area: ENTIRE FACILITY
Event Description: HUMAN EXPOSURES CONTROLLED DETERMINATION-FACILITY DOES NOT MEET DEFINITION
Doc Link:
Date: 4/24/1998
Event Description: HUMAN EXPOSURES CONTROLLED DETERMINATION-FACILITY DOES NOT MEET DEFINITION
Instrument:
Comments:
Activity Type: Historically Completed Cleanup Activities
 --
Area: ENTIRE FACILITY
Event Description: REFERRED TO A NON-RCRA AUTH - SITE MIT
Doc Link:
Date: 4/24/1998
Event Description: REFERRED TO A NON-RCRA AUTH - SITE MIT
Instrument:
Comments:
Activity Type: Historically Completed Cleanup Activities
 --
Area: SITE 15
Event Description: STABILIZATION MEASURES IMPLEMENTED-PRIMARY MEAS IS SOURCE REMOVL &/OR TRT
Doc Link:
Date: 12/2/1993
Event Description: STABILIZATION MEASURES IMPLEMENTED-PRIMARY MEAS IS SOURCE REMOVL &/OR TRT
Instrument: STATE ANALOGOUS
Comments:
Activity Type: Historically Completed Cleanup Activities
 --
Area: IMF SITE
Event Description: STABILIZATION MEASURES IMPLEMENTED-PRIMARY MEAS IS SOURCE REMOVL &/OR TRT
Doc Link:
Date: 1/28/1993
Event Description: STABILIZATION MEASURES IMPLEMENTED-PRIMARY MEAS IS SOURCE REMOVL &/OR TRT
Instrument: STATE ANALOGOUS
Comments:
Activity Type: Historically Completed Cleanup Activities
 --
Area: BUILDING 397
Event Description: STABILIZATION CONSTRUCTION COMPLETED
Doc Link:
Date: 12/10/1992
Event Description: STABILIZATION CONSTRUCTION COMPLETED
Instrument: STATE ANALOGOUS
Comments:
Activity Type: Historically Completed Cleanup Activities
 --
Area: ENTIRE FACILITY
Event Description: RCRA FACILITY ASSESSMENT COMPLETED-ASSESSMENT WAS A RCRA FACILITY ASSESSMENT
Doc Link:
Date: 4/28/1992
Event Description: RCRA FACILITY ASSESSMENT COMPLETED-ASSESSMENT WAS A RCRA FACILITY ASSESSMENT
Instrument: STATE ANALOGOUS
Comments:
Activity Type: Historically Completed Cleanup Activities
 --
Area: BUILDING 397
Event Description: STABILIZATION MEASURES IMPLEMENTED-PRIMARY MEAS IS SOURCE REMOVL &/OR TRT
Doc Link:
Date: 12/1/1991
Event Description: STABILIZATION MEASURES IMPLEMENTED-PRIMARY MEAS IS SOURCE REMOVL &/OR TRT
Instrument: STATE ANALOGOUS

Comments:	Historically Completed Cleanup Activities
Activity Type:	--
Area:	INSTALLATION RESTORATION (IR)
Event Description:	RCRA FACILITY INVESTIGATION WORKPLAN APPROVED
Doc Link:	
Date:	3/30/1990
Event Description:	RCRA FACILITY INVESTIGATION WORKPLAN APPROVED
Instrument:	STATE ANALOGOUS
Comments:	
Activity Type:	Historically Completed Cleanup Activities
Area:	INSTALLATION RESTORATION (IR)
Event Description:	CORRECTIVE MEASURE STUDY WORKPLAN APPROVED
Doc Link:	
Date:	3/30/1990
Event Description:	CORRECTIVE MEASURE STUDY WORKPLAN APPROVED
Instrument:	STATE ANALOGOUS
Comments:	
Activity Type:	Historically Completed Cleanup Activities
Area:	ENTIRE FACILITY
Event Description:	RCRA FACILITY INVESTIGATION IMPOSITION
Doc Link:	
Date:	1/1/1990
Event Description:	RCRA FACILITY INVESTIGATION IMPOSITION
Instrument:	STATE ANALOGOUS
Comments:	
Activity Type:	Historically Completed Cleanup Activities
Area:	ENTIRE FACILITY
Event Description:	HUMAN EXPOSURES CONTROLLED DETERMINATION-YES, APPLICABLE AS OF THIS DATE
Doc Link:	
Date:	5/5/2004
Event Description:	HUMAN EXPOSURES CONTROLLED DETERMINATION-YES, APPLICABLE AS OF THIS DATE
Instrument:	STATE ANALOGOUS
Comments:	
Activity Type:	Historically Completed Cleanup Activities
Area:	ENTIRE FACILITY
Event Description:	RELEASE TO GW CONTROLLED DETERMINATION-YES, APPLICABLE AS OF THIS DATE
Doc Link:	
Date:	9/10/2003
Event Description:	RELEASE TO GW CONTROLLED DETERMINATION-YES, APPLICABLE AS OF THIS DATE
Instrument:	STATE ANALOGOUS
Comments:	
Activity Type:	Historically Completed Cleanup Activities
Area:	ENTIRE FACILITY
Event Description:	HUMAN EXPOSURES CONTROLLED DETERMINATION-FACILITY DOES NOT MEET DEFINITION
Doc Link:	
Date:	5/22/2000
Event Description:	HUMAN EXPOSURES CONTROLLED DETERMINATION-FACILITY DOES NOT MEET DEFINITION
Instrument:	
Comments:	
Activity Type:	Historically Completed Cleanup Activities
Area:	ENTIRE FACILITY
Event Description:	RELEASE TO GW CONTROLLED DETERMINATION-FACILITY DOES NOT MEET DEFINITION
Doc Link:	
Date:	5/22/2000
Event Description:	RELEASE TO GW CONTROLLED DETERMINATION-FACILITY DOES NOT MEET DEFINITION

Instrument:
Comments:
Activity Type: Historically Completed Cleanup Activities
 --
Area: ENTIRE FACILITY
Event Description: REFERRED TO A NON-RCRA AUTHORITY-REFERRED TO CERCLA
Doc Link:
Date: 7/22/1999
Event Description: REFERRED TO A NON-RCRA AUTHORITY-REFERRED TO CERCLA
Instrument:
Comments:
Activity Type: Historically Completed Cleanup Activities
 --
Area: ENTIRE FACILITY
Event Description: RELEASE TO GW CONTROLLED DETERMINATION-FACILITY DOES NOT MEET DEFINITION
Doc Link:
Date: 4/24/1998
Event Description: RELEASE TO GW CONTROLLED DETERMINATION-FACILITY DOES NOT MEET DEFINITION
Instrument:
Comments:
Activity Type: Historically Completed Cleanup Activities
 --
Area: ENTIRE FACILITY
Event Description: HUMAN EXPOSURES CONTROLLED DETERMINATION-FACILITY DOES NOT MEET DEFINITION
Doc Link:
Date: 4/24/1998
Event Description: HUMAN EXPOSURES CONTROLLED DETERMINATION-FACILITY DOES NOT MEET DEFINITION
Instrument:
Comments:
Activity Type: Historically Completed Cleanup Activities
 --
Area: ENTIRE FACILITY
Event Description: REFERRED TO A NON-RCRA AUTH - SITE MIT
Doc Link:
Date: 4/24/1998
Event Description: REFERRED TO A NON-RCRA AUTH - SITE MIT
Instrument:
Comments:
Activity Type: Historically Completed Cleanup Activities
 --
Area: SITE 15
Event Description: STABILIZATION MEASURES IMPLEMENTED-PRIMARY MEAS IS SOURCE REMOVL &/OR TRT
Doc Link:
Date: 12/2/1993
Event Description: STABILIZATION MEASURES IMPLEMENTED-PRIMARY MEAS IS SOURCE REMOVL &/OR TRT
Instrument: STATE ANALOGOUS
Comments:
Activity Type: Historically Completed Cleanup Activities
 --
Area: IMF SITE
Event Description: STABILIZATION MEASURES IMPLEMENTED-PRIMARY MEAS IS SOURCE REMOVL &/OR TRT
Doc Link:
Date: 1/28/1993
Event Description: STABILIZATION MEASURES IMPLEMENTED-PRIMARY MEAS IS SOURCE REMOVL &/OR TRT
Instrument: STATE ANALOGOUS
Comments:
Activity Type: Historically Completed Cleanup Activities
 --
Area: BUILDING 397
Event Description: STABILIZATION CONSTRUCTION COMPLETED
Doc Link:
Date: 12/10/1992

Event Description:	STABILIZATION CONSTRUCTION COMPLETED
Instrument:	STATE ANALOGOUS
Comments:	
Activity Type:	Historically Completed Cleanup Activities
--	--
Area:	ENTIRE FACILITY
Event Description:	RCRA FACILITY ASSESSMENT COMPLETED-ASSESSMENT WAS A RCRA FACILITY ASSESSMENT
Doc Link:	
Date:	4/28/1992
Event Description:	RCRA FACILITY ASSESSMENT COMPLETED-ASSESSMENT WAS A RCRA FACILITY ASSESSMENT
Instrument:	STATE ANALOGOUS
Comments:	
Activity Type:	Historically Completed Cleanup Activities
--	--
Area:	BUILDING 397
Event Description:	STABILIZATION MEASURES IMPLEMENTED-PRIMARY MEAS IS SOURCE REMOVL &/OR TRT
Doc Link:	
Date:	12/1/1991
Event Description:	STABILIZATION MEASURES IMPLEMENTED-PRIMARY MEAS IS SOURCE REMOVL &/OR TRT
Instrument:	STATE ANALOGOUS
Comments:	
Activity Type:	Historically Completed Cleanup Activities
--	--
Area:	INSTALLATION RESTORATION (IR)
Event Description:	RCRA FACILITY INVESTIGATION WORKPLAN APPROVED
Doc Link:	
Date:	3/30/1990
Event Description:	RCRA FACILITY INVESTIGATION WORKPLAN APPROVED
Instrument:	STATE ANALOGOUS
Comments:	
Activity Type:	Historically Completed Cleanup Activities
--	--
Area:	INSTALLATION RESTORATION (IR)
Event Description:	CORRECTIVE MEASURE STUDY WORKPLAN APPROVED
Doc Link:	
Date:	3/30/1990
Event Description:	CORRECTIVE MEASURE STUDY WORKPLAN APPROVED
Instrument:	STATE ANALOGOUS
Comments:	
Activity Type:	Historically Completed Cleanup Activities
--	--
Area:	ENTIRE FACILITY
Event Description:	RCRA FACILITY INVESTIGATION IMPOSITION
Doc Link:	
Date:	1/1/1990
Event Description:	RCRA FACILITY INVESTIGATION IMPOSITION
Instrument:	STATE ANALOGOUS
Comments:	
Activity Type:	Historically Completed Cleanup Activities
--	--
Area:	ENTIRE FACILITY
Event Description:	HUMAN EXPOSURES CONTROLLED DETERMINATION-YES, APPLICABLE AS OF THIS DATE
Doc Link:	
Date:	5/5/2004
Event Description:	HUMAN EXPOSURES CONTROLLED DETERMINATION-YES, APPLICABLE AS OF THIS DATE
Instrument:	STATE ANALOGOUS
Comments:	
Activity Type:	Historically Completed Cleanup Activities
--	--
Area:	ENTIRE FACILITY
Event Description:	RELEASE TO GW CONTROLLED DETERMINATION-YES, APPLICABLE AS OF THIS DATE
Doc Link:	

Date: 9/10/2003
Event Description: RELEASE TO GW CONTROLLED DETERMINATION-YES, APPLICABLE AS OF THIS DATE
Instrument: STATE ANALOGOUS
Comments:
Activity Type: Historically Completed Cleanup Activities
 --
Area: ENTIRE FACILITY
Event Description: HUMAN EXPOSURES CONTROLLED DETERMINATION-FACILITY DOES NOT MEET DEFINITION
Doc Link:
Date: 5/22/2000
Event Description: HUMAN EXPOSURES CONTROLLED DETERMINATION-FACILITY DOES NOT MEET DEFINITION
Instrument:
Comments:
Activity Type: Historically Completed Cleanup Activities
 --
Area: ENTIRE FACILITY
Event Description: RELEASE TO GW CONTROLLED DETERMINATION-FACILITY DOES NOT MEET DEFINITION
Doc Link:
Date: 5/22/2000
Event Description: RELEASE TO GW CONTROLLED DETERMINATION-FACILITY DOES NOT MEET DEFINITION
Instrument:
Comments:
Activity Type: Historically Completed Cleanup Activities
 --
Area: ENTIRE FACILITY
Event Description: REFERRED TO A NON-RCRA AUTHORITY-REFERRED TO CERCLA
Doc Link:
Date: 7/22/1999
Event Description: REFERRED TO A NON-RCRA AUTHORITY-REFERRED TO CERCLA
Instrument:
Comments:
Activity Type: Historically Completed Cleanup Activities
 --
Area: ENTIRE FACILITY
Event Description: RELEASE TO GW CONTROLLED DETERMINATION-FACILITY DOES NOT MEET DEFINITION
Doc Link:
Date: 4/24/1998
Event Description: RELEASE TO GW CONTROLLED DETERMINATION-FACILITY DOES NOT MEET DEFINITION
Instrument:
Comments:
Activity Type: Historically Completed Cleanup Activities
 --
Area: ENTIRE FACILITY
Event Description: HUMAN EXPOSURES CONTROLLED DETERMINATION-FACILITY DOES NOT MEET DEFINITION
Doc Link:
Date: 4/24/1998
Event Description: HUMAN EXPOSURES CONTROLLED DETERMINATION-FACILITY DOES NOT MEET DEFINITION
Instrument:
Comments:
Activity Type: Historically Completed Cleanup Activities
 --
Area: ENTIRE FACILITY
Event Description: REFERRED TO A NON-RCRA AUTH - SITE MIT
Doc Link:
Date: 4/24/1998
Event Description: REFERRED TO A NON-RCRA AUTH - SITE MIT
Instrument:
Comments:
Activity Type: Historically Completed Cleanup Activities
 --

Area: SITE 15
Event Description: STABILIZATION MEASURES IMPLEMENTED-PRIMARY MEAS IS SOURCE REMOVL &/OR TRT
Doc Link:
Date: 12/2/1993
Event Description: STABILIZATION MEASURES IMPLEMENTED-PRIMARY MEAS IS SOURCE REMOVL &/OR TRT
Instrument: STATE ANALOGOUS
Comments:
Activity Type: Historically Completed Cleanup Activities
 --

Area: IMF SITE
Event Description: STABILIZATION MEASURES IMPLEMENTED-PRIMARY MEAS IS SOURCE REMOVL &/OR TRT
Doc Link:
Date: 1/28/1993
Event Description: STABILIZATION MEASURES IMPLEMENTED-PRIMARY MEAS IS SOURCE REMOVL &/OR TRT
Instrument: STATE ANALOGOUS
Comments:
Activity Type: Historically Completed Cleanup Activities
 --

Area: BUILDING 397
Event Description: STABILIZATION CONSTRUCTION COMPLETED
Doc Link:
Date: 12/10/1992
Event Description: STABILIZATION CONSTRUCTION COMPLETED
Instrument: STATE ANALOGOUS
Comments:
Activity Type: Historically Completed Cleanup Activities
 --

Area: ENTIRE FACILITY
Event Description: RCRA FACILITY ASSESSMENT COMPLETED-ASSESSMENT WAS A RCRA FACILITY ASSESSMENT
Doc Link:
Date: 4/28/1992
Event Description: RCRA FACILITY ASSESSMENT COMPLETED-ASSESSMENT WAS A RCRA FACILITY ASSESSMENT
Instrument: STATE ANALOGOUS
Comments:
Activity Type: Historically Completed Cleanup Activities
 --

Area: BUILDING 397
Event Description: STABILIZATION MEASURES IMPLEMENTED-PRIMARY MEAS IS SOURCE REMOVL &/OR TRT
Doc Link:
Date: 12/1/1991
Event Description: STABILIZATION MEASURES IMPLEMENTED-PRIMARY MEAS IS SOURCE REMOVL &/OR TRT
Instrument: STATE ANALOGOUS
Comments:
Activity Type: Historically Completed Cleanup Activities
 --

Area: INSTALLATION RESTORATION (IR)
Event Description: RCRA FACILITY INVESTIGATION WORKPLAN APPROVED
Doc Link:
Date: 3/30/1990
Event Description: RCRA FACILITY INVESTIGATION WORKPLAN APPROVED
Instrument: STATE ANALOGOUS
Comments:
Activity Type: Historically Completed Cleanup Activities
 --

Area: INSTALLATION RESTORATION (IR)
Event Description: CORRECTIVE MEASURE STUDY WORKPLAN APPROVED
Doc Link:
Date: 3/30/1990
Event Description: CORRECTIVE MEASURE STUDY WORKPLAN APPROVED
Instrument: STATE ANALOGOUS
Comments:
Activity Type: Historically Completed Cleanup Activities

--	--
Area:	ENTIRE FACILITY
Event Description:	RCRA FACILITY INVESTIGATION IMPOSITION
Doc Link:	
Date:	1/1/1990
Event Description:	RCRA FACILITY INVESTIGATION IMPOSITION
Instrument:	STATE ANALOGOUS
Comments:	
Activity Type:	Historically Completed Cleanup Activities
--	--
Area:	ENTIRE FACILITY
Event Description:	HUMAN EXPOSURES CONTROLLED DETERMINATION-YES, APPLICABLE AS OF THIS DATE
Doc Link:	
Date:	5/5/2004
Event Description:	HUMAN EXPOSURES CONTROLLED DETERMINATION-YES, APPLICABLE AS OF THIS DATE
Instrument:	STATE ANALOGOUS
Comments:	
Activity Type:	Historically Completed Cleanup Activities
--	--
Area:	ENTIRE FACILITY
Event Description:	RELEASE TO GW CONTROLLED DETERMINATION-YES, APPLICABLE AS OF THIS DATE
Doc Link:	
Date:	9/10/2003
Event Description:	RELEASE TO GW CONTROLLED DETERMINATION-YES, APPLICABLE AS OF THIS DATE
Instrument:	STATE ANALOGOUS
Comments:	
Activity Type:	Historically Completed Cleanup Activities
--	--
Area:	ENTIRE FACILITY
Event Description:	HUMAN EXPOSURES CONTROLLED DETERMINATION-FACILITY DOES NOT MEET DEFINITION
Doc Link:	
Date:	5/22/2000
Event Description:	HUMAN EXPOSURES CONTROLLED DETERMINATION-FACILITY DOES NOT MEET DEFINITION
Instrument:	
Comments:	
Activity Type:	Historically Completed Cleanup Activities
--	--
Area:	ENTIRE FACILITY
Event Description:	REFERRED TO A NON-RCRA AUTHORITY-REFERRED TO CERCLA
Doc Link:	
Date:	7/22/1999
Event Description:	REFERRED TO A NON-RCRA AUTHORITY-REFERRED TO CERCLA
Instrument:	
Comments:	
Activity Type:	Historically Completed Cleanup Activities
--	--
Area:	ENTIRE FACILITY
Event Description:	RELEASE TO GW CONTROLLED DETERMINATION-FACILITY DOES NOT MEET DEFINITION
Doc Link:	
Date:	4/24/1998
Event Description:	RELEASE TO GW CONTROLLED DETERMINATION-FACILITY DOES NOT MEET DEFINITION
Instrument:	
Comments:	
Activity Type:	Historically Completed Cleanup Activities
--	--
Area:	ENTIRE FACILITY
Event Description:	HUMAN EXPOSURES CONTROLLED DETERMINATION-FACILITY DOES NOT MEET DEFINITION
Doc Link:	
Date:	4/24/1998
Event Description:	HUMAN EXPOSURES CONTROLLED DETERMINATION-FACILITY DOES NOT MEET DEFINITION

Instrument:
Comments:
Activity Type: Historically Completed Cleanup Activities
 --
Area: ENTIRE FACILITY
Event Description: REFERRED TO A NON-RCRA AUTH - SITE MIT
Doc Link:
Date: 4/24/1998
Event Description: REFERRED TO A NON-RCRA AUTH - SITE MIT
Instrument:
Comments:
Activity Type: Historically Completed Cleanup Activities
 --
Area: SITE 15
Event Description: STABILIZATION MEASURES IMPLEMENTED-PRIMARY MEAS IS SOURCE REMOVL &/OR TRT
Doc Link:
Date: 12/2/1993
Event Description: STABILIZATION MEASURES IMPLEMENTED-PRIMARY MEAS IS SOURCE REMOVL &/OR TRT
Instrument: STATE ANALOGOUS
Comments:
Activity Type: Historically Completed Cleanup Activities
 --
Area: IMF SITE
Event Description: STABILIZATION MEASURES IMPLEMENTED-PRIMARY MEAS IS SOURCE REMOVL &/OR TRT
Doc Link:
Date: 1/28/1993
Event Description: STABILIZATION MEASURES IMPLEMENTED-PRIMARY MEAS IS SOURCE REMOVL &/OR TRT
Instrument: STATE ANALOGOUS
Comments:
Activity Type: Historically Completed Cleanup Activities
 --
Area: BUILDING 397
Event Description: STABILIZATION CONSTRUCTION COMPLETED
Doc Link:
Date: 12/10/1992
Event Description: STABILIZATION CONSTRUCTION COMPLETED
Instrument: STATE ANALOGOUS
Comments:
Activity Type: Historically Completed Cleanup Activities
 --
Area: ENTIRE FACILITY
Event Description: RCRA FACILITY ASSESSMENT COMPLETED-ASSESSMENT WAS A RCRA FACILITY ASSESSMENT
Doc Link:
Date: 4/28/1992
Event Description: RCRA FACILITY ASSESSMENT COMPLETED-ASSESSMENT WAS A RCRA FACILITY ASSESSMENT
Instrument: STATE ANALOGOUS
Comments:
Activity Type: Historically Completed Cleanup Activities
 --
Area: BUILDING 397
Event Description: STABILIZATION MEASURES IMPLEMENTED-PRIMARY MEAS IS SOURCE REMOVL &/OR TRT
Doc Link:
Date: 12/1/1991
Event Description: STABILIZATION MEASURES IMPLEMENTED-PRIMARY MEAS IS SOURCE REMOVL &/OR TRT
Instrument: STATE ANALOGOUS
Comments:
Activity Type: Historically Completed Cleanup Activities
 --
Area: INSTALLATION RESTORATION (IR)
Event Description: RCRA FACILITY INVESTIGATION WORKPLAN APPROVED
Doc Link:
Date: 3/30/1990

Event Description: RCRA FACILITY INVESTIGATION WORKPLAN APPROVED
Instrument: STATE ANALOGOUS
Comments:
Activity Type: Historically Completed Cleanup Activities
 --
Area: INSTALLATION RESTORATION (IR)
Event Description: CORRECTIVE MEASURE STUDY WORKPLAN APPROVED
Doc Link:
Date: 3/30/1990
Event Description: CORRECTIVE MEASURE STUDY WORKPLAN APPROVED
Instrument: STATE ANALOGOUS
Comments:
Activity Type: Historically Completed Cleanup Activities
 --
Area: ENTIRE FACILITY
Event Description: RCRA FACILITY INVESTIGATION IMPOSITION
Doc Link:
Date: 1/1/1990
Event Description: RCRA FACILITY INVESTIGATION IMPOSITION
Instrument: STATE ANALOGOUS
Comments:
Activity Type: Historically Completed Cleanup Activities
 --
Area: ENTIRE FACILITY
Event Description: RELEASE TO GW CONTROLLED DETERMINATION-FACILITY DOES NOT MEET DEFINITION
Doc Link:
Date: 5/22/2000
Event Description: RELEASE TO GW CONTROLLED DETERMINATION-FACILITY DOES NOT MEET DEFINITION
Instrument:
Comments:
Activity Type: Historically Completed Cleanup Activities
 --
Permit Units - Completed Act
 --
Unit: MULTIPLE UNITS: CONTAIN2-IWTP-25 (GPRA Unit), CONTAIN3-YARD D-13, TANKSTR-IWTP-5, TANKTRT1-IWTP-24, TANKTRT2-Bldg 13, TANKTRT3-STRUCT 598, TANKTRT4-SE Corner Bldg 5
Event Description: NEW OPERATING PERMIT - FINAL PERMIT (EXPIRES)
Doc Link:
Date: 7/22/2003
Activity Type: Permitted Units - Completed Activities
 --
Unit: MULTIPLE UNITS: CONTAIN2-IWTP-25 (GPRA Unit), CONTAIN3-YARD D-13, CONTAIN4 IWTP-360, TANKSTR1-AREA 37, TANKTRT3-STRUCT 598, TANKTRT4-SE Corner Bldg 5, TANKTRT5-IWTP410, TANKTRT6-ANNEX Area 37
Event Description: NEW OPERATING PERMIT - FINAL PERMIT - WITHDRAWAL REQUEST ACKNOWLEDGED
Doc Link:
Date: 8/25/1995
Activity Type: Permitted Units - Completed Activities
 --
Unit: MULTIPLE UNITS: CONTAIN2-IWTP-25 (GPRA Unit), CONTAIN3-YARD D-13, TANKSTR-IWTP-5, TANKTRT1-IWTP-24, TANKTRT2-Bldg 13, TANKTRT3-STRUCT 598, TANKTRT4-SE Corner Bldg 5
Event Description: NEW OPERATING PERMIT - FINAL PERMIT (EFFECTIVE)
Doc Link:
Date: 7/24/1993
Activity Type: Permitted Units - Completed Activities
 --
Unit: MULTIPLE UNITS: CONTAIN2-IWTP-25 (GPRA Unit), CONTAIN3-YARD D-13, TANKSTR-IWTP-5, TANKTRT1-IWTP-24, TANKTRT2-Bldg 13, TANKTRT3-STRUCT 598, TANKTRT4-SE Corner Bldg 5
Event Description: NEW OPERATING PERMIT - FINAL PERMIT
Doc Link: http://www.envirostor.dtsc.ca.gov/public/https://hwmpenvirostor.dtsc.ca.gov/regulators/site_documents/6863370597/Alameda%20Pt%5FRCRA%20Permit%20with%20Haz%20and%20Solid%20Wast

e%20Amendments%5F06%2E24%2E1993%2Epdf
Date: 6/24/1993
Activity Type: Permitted Units - Completed Activities
 --
Unit: MULTIPLE UNITS: CONTAIN2-IWTP-25 (GPRA Unit), CONTAIN3-YARD D-13, TANKSTR-IWTP-5, TANKTRT1-IWTP-24, TANKTRT2-Bldg 13, TANKTRT3-STRUCT 598, TANKTRT4-SE Corner Bldg 5
Event Description: NEW OPERATING PERMIT - PUBLIC COMMENT (PUBLIC HEARING)
Doc Link:
Date: 3/10/1993
Activity Type: Permitted Units - Completed Activities
 --
Unit: MULTIPLE UNITS: CONTAIN2-IWTP-25 (GPRA Unit), CONTAIN3-YARD D-13, TANKSTR-IWTP-5, TANKTRT1-IWTP-24, TANKTRT2-Bldg 13, TANKTRT3-STRUCT 598, TANKTRT4-SE Corner Bldg 5
Event Description: NEW OPERATING PERMIT - PUBLIC COMMENT (BEGIN)
Doc Link:
Date: 11/24/1992
Activity Type: Permitted Units - Completed Activities
 --
Unit: MULTIPLE UNITS: CONTAIN2-IWTP-25 (GPRA Unit), CONTAIN3-YARD D-13, TANKSTR-IWTP-5, TANKTRT1-IWTP-24, TANKTRT2-Bldg 13, TANKTRT3-STRUCT 598, TANKTRT4-SE Corner Bldg 5
Event Description: NEW OPERATING PERMIT - DRAFT PERMIT
Doc Link:
Date: 11/24/1992
Activity Type: Permitted Units - Completed Activities
 --
Unit: MULTIPLE UNITS: CONTAIN2-IWTP-25 (GPRA Unit), CONTAIN3-YARD D-13, TANKSTR-IWTP-5, TANKTRT1-IWTP-24, TANKTRT2-Bldg 13, TANKTRT3-STRUCT 598, TANKTRT4-SE Corner Bldg 5
Event Description: NEW OPERATING PERMIT - APPLICATION PART B RECEIVED
Doc Link: http://www.envirostor.dtsc.ca.gov/public/https://hwmpenvirostor.dtsc.ca.gov/regulators/site_documents/3721653580/Alameda%20Pt%5FPart%20B%20Received%5F8%2E17%2E1990%2Epdf
Date: 8/17/1990
Activity Type: Permitted Units - Completed Activities
 --
Unit: MULTIPLE UNITS: CONTAIN2-IWTP-25 (GPRA Unit), CONTAIN3-YARD D-13, CONTAIN4 IWTP-360, TANKSTR1-AREA 37, TANKTRT3-STRUCT 598, TANKTRT4-SE Corner Bldg 5, TANKTRT5-IWTP410, TANKTRT6-ANNEX Area 37
Event Description: NEW OPERATING PERMIT - CALL-IN LETTER ISSUED
Doc Link:
Date: 11/8/1988
Activity Type: Permitted Units - Completed Activities
 --
Unit: MULTIPLE UNITS: CONTAIN2-IWTP-25 (GPRA Unit), CONTAIN3-YARD D-13, TANKSTR-IWTP-5, TANKTRT1-IWTP-24, TANKTRT2-Bldg 13, TANKTRT3-STRUCT 598, TANKTRT4-SE Corner Bldg 5
Event Description: NEW OPERATING PERMIT - FINAL PERMIT (EXPIRES)
Doc Link:
Date: 7/22/2003
Activity Type: Permitted Units - Completed Activities
 --
Unit: MULTIPLE UNITS: CONTAIN2-IWTP-25 (GPRA Unit), CONTAIN3-YARD D-13, CONTAIN4 IWTP-360, TANKSTR1-AREA 37, TANKTRT3-STRUCT 598, TANKTRT4-SE Corner Bldg 5, TANKTRT5-IWTP410, TANKTRT6-ANNEX Area 37
Event Description: NEW OPERATING PERMIT - FINAL PERMIT - WITHDRAWAL REQUEST ACKNOWLEDGED
Doc Link:
Date: 8/25/1995
Activity Type: Permitted Units - Completed Activities
 --
Unit: MULTIPLE UNITS: CONTAIN2-IWTP-25 (GPRA Unit), CONTAIN3-YARD D-13, TANKSTR-IWTP-5, TANKTRT1-IWTP-24, TANKTRT2-Bldg 13, TANKTRT3-STRUCT 598, TANKTRT4-SE Corner Bldg 5

Event Description: NEW OPERATING PERMIT - FINAL PERMIT (EFFECTIVE)
Doc Link:
Date: 7/24/1993
Activity Type: Permitted Units - Completed Activities
--
Unit: MULTIPLE UNITS: CONTAIN2-IWTP-25 (GPRA Unit), CONTAIN3-YARD D-13, TANKSTR-IWTP-5, TANKTRT1-IWTP-24, TANKTRT2-Bldg 13, TANKTRT3-STRUCT 598, TANKTRT4-SE Corner Bldg 5

Event Description: NEW OPERATING PERMIT - FINAL PERMIT
Doc Link: http://www.envirostor.dtsc.ca.gov/public/https://hwmpenvirostor.dtsc.ca.gov/regulators/site_documents/6863370597/Alameda%20Pt%5FRCRA%20Permit%20with%20Haz%20and%20Solid%20Waste%20Amendments%5F06%2E24%2E1993%2Epdf
Date: 6/24/1993
Activity Type: Permitted Units - Completed Activities
--
Unit: MULTIPLE UNITS: CONTAIN2-IWTP-25 (GPRA Unit), CONTAIN3-YARD D-13, TANKSTR-IWTP-5, TANKTRT1-IWTP-24, TANKTRT2-Bldg 13, TANKTRT3-STRUCT 598, TANKTRT4-SE Corner Bldg 5

Event Description: NEW OPERATING PERMIT - PUBLIC COMMENT (PUBLIC HEARING)
Doc Link:
Date: 3/10/1993
Activity Type: Permitted Units - Completed Activities
--
Unit: MULTIPLE UNITS: CONTAIN2-IWTP-25 (GPRA Unit), CONTAIN3-YARD D-13, TANKSTR-IWTP-5, TANKTRT1-IWTP-24, TANKTRT2-Bldg 13, TANKTRT3-STRUCT 598, TANKTRT4-SE Corner Bldg 5

Event Description: NEW OPERATING PERMIT - PUBLIC COMMENT (END)
Doc Link:
Date: 1/8/1993
Activity Type: Permitted Units - Completed Activities
--
Unit: MULTIPLE UNITS: CONTAIN2-IWTP-25 (GPRA Unit), CONTAIN3-YARD D-13, TANKSTR-IWTP-5, TANKTRT1-IWTP-24, TANKTRT2-Bldg 13, TANKTRT3-STRUCT 598, TANKTRT4-SE Corner Bldg 5

Event Description: NEW OPERATING PERMIT - PUBLIC COMMENT (BEGIN)
Doc Link:
Date: 11/24/1992
Activity Type: Permitted Units - Completed Activities
--
Unit: MULTIPLE UNITS: CONTAIN2-IWTP-25 (GPRA Unit), CONTAIN3-YARD D-13, TANKSTR-IWTP-5, TANKTRT1-IWTP-24, TANKTRT2-Bldg 13, TANKTRT3-STRUCT 598, TANKTRT4-SE Corner Bldg 5

Event Description: NEW OPERATING PERMIT - DRAFT PERMIT
Doc Link:
Date: 11/24/1992
Activity Type: Permitted Units - Completed Activities
--
Unit: MULTIPLE UNITS: CONTAIN2-IWTP-25 (GPRA Unit), CONTAIN3-YARD D-13, TANKSTR-IWTP-5, TANKTRT1-IWTP-24, TANKTRT2-Bldg 13, TANKTRT3-STRUCT 598, TANKTRT4-SE Corner Bldg 5

Event Description: NEW OPERATING PERMIT - APPLICATION PART B RECEIVED
Doc Link: http://www.envirostor.dtsc.ca.gov/public/https://hwmpenvirostor.dtsc.ca.gov/regulators/site_documents/3721653580/Alameda%20Pt%5FPart%20B%20Received%5F8%2E17%2E1990%2Epdf
Date: 8/17/1990
Activity Type: Permitted Units - Completed Activities
--
Unit: MULTIPLE UNITS: CONTAIN2-IWTP-25 (GPRA Unit), CONTAIN3-YARD D-13, CONTAIN4 IWTP-360, TANKSTR1-AREA 37, TANKTRT3-STRUCT 598, TANKTRT4-SE Corner Bldg 5, TANKTRT5-IWTP410, TANKTRT6-ANNEX Area 37

Event Description: NEW OPERATING PERMIT - CALL-IN LETTER ISSUED
Doc Link:
Date: 11/8/1988
Activity Type: Permitted Units - Completed Activities
--

Unit: MULTIPLE UNITS: CONTAIN2-IWTP-25 (GPRA Unit), CONTAIN3-YARD D-13, TANKSTR-IWTP-5, TANKTRT1-IWTP-24, TANKTRT2-Bldg 13, TANKTRT3-STRUCT 598, TANKTRT4-SE Corner Bldg 5

Event Description: NEW OPERATING PERMIT - PUBLIC COMMENT (END)

Doc Link:

Date: 1/8/1993

Activity Type: Permitted Units - Completed Activities

--

Unit: MULTIPLE UNITS: CONTAIN2-IWTP-25 (GPRA Unit), CONTAIN3-YARD D-13, TANKSTR-IWTP-5, TANKTRT1-IWTP-24, TANKTRT2-Bldg 13, TANKTRT3-STRUCT 598, TANKTRT4-SE Corner Bldg 5

Event Description: NEW OPERATING PERMIT - DRAFT PERMIT

Doc Link:

Date: 11/24/1992

Activity Type: Permitted Units - Completed Activities

--

Unit: MULTIPLE UNITS: CONTAIN2-IWTP-25 (GPRA Unit), CONTAIN3-YARD D-13, TANKSTR-IWTP-5, TANKTRT1-IWTP-24, TANKTRT2-Bldg 13, TANKTRT3-STRUCT 598, TANKTRT4-SE Corner Bldg 5

Event Description: NEW OPERATING PERMIT - 1ST NOTICE OF DEFICIENCY ISSUED

Doc Link: http://www.envirostor.dtsc.ca.gov/public/https://hwpmpenvirostor.dtsc.ca.gov/regulators/site_documents/6246900260/Alameda%20Pt%5FNotice%20of%20Deficiency%5F03%2E25%2E1991%2Epdf

Date: 3/25/1991

Activity Type: Permitted Units - Completed Activities

--

Unit: MULTIPLE UNITS: CONTAIN2-IWTP-25 (GPRA Unit), CONTAIN3-YARD D-13, CONTAIN4 IWTP-360, TANKSTR1-AREA 37, TANKTRT3-STRUCT 598, TANKTRT4-SE Corner Bldg 5, TANKTRT5-IWTP410, TANKTRT6-ANNEX Area 37

Event Description: NEW OPERATING PERMIT - CALL-IN LETTER ISSUED

Doc Link:

Date: 11/8/1988

Activity Type: Permitted Units - Completed Activities

--

Unit: MULTIPLE UNITS: CONTAIN2-IWTP-25 (GPRA Unit), CONTAIN3-YARD D-13, TANKSTR-IWTP-5, TANKTRT1-IWTP-24, TANKTRT2-Bldg 13, TANKTRT3-STRUCT 598, TANKTRT4-SE Corner Bldg 5

Event Description: NEW OPERATING PERMIT - FINAL PERMIT (EXPIRES)

Doc Link:

Date: 7/22/2003

Activity Type: Permitted Units - Completed Activities

--

Unit: MULTIPLE UNITS: CONTAIN2-IWTP-25 (GPRA Unit), CONTAIN3-YARD D-13, CONTAIN4 IWTP-360, TANKSTR1-AREA 37, TANKTRT3-STRUCT 598, TANKTRT4-SE Corner Bldg 5, TANKTRT5-IWTP410, TANKTRT6-ANNEX Area 37

Event Description: NEW OPERATING PERMIT - FINAL PERMIT - WITHDRAWAL REQUEST ACKNOWLEDGED

Doc Link:

Date: 8/25/1995

Activity Type: Permitted Units - Completed Activities

--

Unit: MULTIPLE UNITS: CONTAIN2-IWTP-25 (GPRA Unit), CONTAIN3-YARD D-13, TANKSTR-IWTP-5, TANKTRT1-IWTP-24, TANKTRT2-Bldg 13, TANKTRT3-STRUCT 598, TANKTRT4-SE Corner Bldg 5

Event Description: NEW OPERATING PERMIT - FINAL PERMIT (EFFECTIVE)

Doc Link:

Date: 7/24/1993

Activity Type: Permitted Units - Completed Activities

--

Unit: MULTIPLE UNITS: CONTAIN2-IWTP-25 (GPRA Unit), CONTAIN3-YARD D-13, TANKSTR-IWTP-5, TANKTRT1-IWTP-24, TANKTRT2-Bldg 13, TANKTRT3-STRUCT 598, TANKTRT4-SE Corner Bldg 5

Event Description: NEW OPERATING PERMIT - FINAL PERMIT

Doc Link: http://www.envirostor.dtsc.ca.gov/public/https://hwpmpenvirostor.dtsc.ca.gov/regulators/site_documents/6863370597/Alameda%20Pt%5FRCRA%20Permit%20with%20Haz%20and%20Solid%20Waste%20Amendments%5F06%2E24%2E1993%2Epdf

Date: 6/24/1993
Activity Type: Permitted Units - Completed Activities
Unit: MULTIPLE UNITS: CONTAIN2-IWTP-25 (GPRA Unit), CONTAIN3-YARD D-13, TANKSTR-IWTP-5, TANKTRT1-IWTP-24, TANKTRT2-Bldg 13, TANKTRT3-STRUCT 598, TANKTRT4-SE Corner Bldg 5
Event Description: NEW OPERATING PERMIT - PUBLIC COMMENT (PUBLIC HEARING)
Doc Link:
Date: 3/10/1993
Activity Type: Permitted Units - Completed Activities
Unit: MULTIPLE UNITS: CONTAIN2-IWTP-25 (GPRA Unit), CONTAIN3-YARD D-13, TANKSTR-IWTP-5, TANKTRT1-IWTP-24, TANKTRT2-Bldg 13, TANKTRT3-STRUCT 598, TANKTRT4-SE Corner Bldg 5
Event Description: NEW OPERATING PERMIT - PUBLIC COMMENT (END)
Doc Link:
Date: 1/8/1993
Activity Type: Permitted Units - Completed Activities
Unit: MULTIPLE UNITS: CONTAIN2-IWTP-25 (GPRA Unit), CONTAIN3-YARD D-13, TANKSTR-IWTP-5, TANKTRT1-IWTP-24, TANKTRT2-Bldg 13, TANKTRT3-STRUCT 598, TANKTRT4-SE Corner Bldg 5
Event Description: NEW OPERATING PERMIT - PUBLIC COMMENT (BEGIN)
Doc Link:
Date: 11/24/1992
Activity Type: Permitted Units - Completed Activities
Unit: MULTIPLE UNITS: CONTAIN2-IWTP-25 (GPRA Unit), CONTAIN3-YARD D-13, TANKSTR-IWTP-5, TANKTRT1-IWTP-24, TANKTRT2-Bldg 13, TANKTRT3-STRUCT 598, TANKTRT4-SE Corner Bldg 5
Event Description: NEW OPERATING PERMIT - DRAFT PERMIT
Doc Link:
Date: 11/24/1992
Activity Type: Permitted Units - Completed Activities
Unit: MULTIPLE UNITS: CONTAIN2-IWTP-25 (GPRA Unit), CONTAIN3-YARD D-13, TANKSTR-IWTP-5, TANKTRT1-IWTP-24, TANKTRT2-Bldg 13, TANKTRT3-STRUCT 598, TANKTRT4-SE Corner Bldg 5
Event Description: NEW OPERATING PERMIT - 1ST NOTICE OF DEFICIENCY ISSUED
Doc Link: http://www.envirostor.dtsc.ca.gov/public/https://hwmpenvirostor.dtsc.ca.gov/regulators/site_documents/6246900260/Alameda%20Pt%5FNotice%20of%20Deficiency%5F03%2E25%2E1991%2Epdf
Date: 3/25/1991
Activity Type: Permitted Units - Completed Activities
Unit: MULTIPLE UNITS: CONTAIN2-IWTP-25 (GPRA Unit), CONTAIN3-YARD D-13, CONTAIN4 IWTP-360, TANKSTR1-AREA 37, TANKTRT3-STRUCT 598, TANKTRT4-SE Corner Bldg 5, TANKTRT5-IWTP410, TANKTRT6-ANNEX Area 37
Event Description: NEW OPERATING PERMIT - CALL-IN LETTER ISSUED
Doc Link:
Date: 11/8/1988
Activity Type: Permitted Units - Completed Activities
Unit: MULTIPLE UNITS: CONTAIN2-IWTP-25 (GPRA Unit), CONTAIN3-YARD D-13, TANKSTR-IWTP-5, TANKTRT1-IWTP-24, TANKTRT2-Bldg 13, TANKTRT3-STRUCT 598, TANKTRT4-SE Corner Bldg 5
Event Description: NEW OPERATING PERMIT - FINAL PERMIT (EXPIRES)
Doc Link:
Date: 7/22/2003
Activity Type: Permitted Units - Completed Activities
Unit: MULTIPLE UNITS: CONTAIN2-IWTP-25 (GPRA Unit), CONTAIN3-YARD D-13, CONTAIN4 IWTP-360, TANKSTR1-AREA 37, TANKTRT3-STRUCT 598, TANKTRT4-SE Corner Bldg 5, TANKTRT5-IWTP410, TANKTRT6-ANNEX Area 37
Event Description: NEW OPERATING PERMIT - FINAL PERMIT - WITHDRAWAL REQUEST ACKNOWLEDGED

Doc Link:
Date: 8/25/1995
Activity Type: Permitted Units - Completed Activities
Unit: MULTIPLE UNITS: CONTAIN2-IWTP-25 (GPRA Unit), CONTAIN3-YARD D-13, TANKSTR-IWTP-5, TANKTRT1-IWTP-24, TANKTRT2-Bldg 13, TANKTRT3-STRUCT 598, TANKTRT4-SE Corner Bldg 5
Event Description: NEW OPERATING PERMIT - FINAL PERMIT (EFFECTIVE)
Doc Link:
Date: 7/24/1993
Activity Type: Permitted Units - Completed Activities
Unit: MULTIPLE UNITS: CONTAIN2-IWTP-25 (GPRA Unit), CONTAIN3-YARD D-13, TANKSTR-IWTP-5, TANKTRT1-IWTP-24, TANKTRT2-Bldg 13, TANKTRT3-STRUCT 598, TANKTRT4-SE Corner Bldg 5
Event Description: NEW OPERATING PERMIT - FINAL PERMIT
Doc Link: http://www.envirostor.dtsc.ca.gov/public/https://hwmpevirostor.dtsc.ca.gov/regulators/site_documents/6863370597/Alameda%20Pt%5FRCRA%20Permit%20with%20Haz%20and%20Solid%20Waste%20Amendments%5F06%2E24%2E1993%2Epdf
Date: 6/24/1993
Activity Type: Permitted Units - Completed Activities
Unit: MULTIPLE UNITS: CONTAIN2-IWTP-25 (GPRA Unit), CONTAIN3-YARD D-13, TANKSTR-IWTP-5, TANKTRT1-IWTP-24, TANKTRT2-Bldg 13, TANKTRT3-STRUCT 598, TANKTRT4-SE Corner Bldg 5
Event Description: NEW OPERATING PERMIT - FINAL PERMIT (EXPIRES)
Doc Link:
Date: 7/22/2003
Activity Type: Permitted Units - Completed Activities
Unit: MULTIPLE UNITS: CONTAIN2-IWTP-25 (GPRA Unit), CONTAIN3-YARD D-13, CONTAIN4 IWTP-360, TANKSTR1-AREA 37, TANKTRT3-STRUCT 598, TANKTRT4-SE Corner Bldg 5, TANKTRT5-IWTP410, TANKTRT6-ANNEX Area 37
Event Description: NEW OPERATING PERMIT - FINAL PERMIT - WITHDRAWAL REQUEST ACKNOWLEDGED
Doc Link:
Date: 8/25/1995
Activity Type: Permitted Units - Completed Activities
Unit: MULTIPLE UNITS: CONTAIN2-IWTP-25 (GPRA Unit), CONTAIN3-YARD D-13, TANKSTR-IWTP-5, TANKTRT1-IWTP-24, TANKTRT2-Bldg 13, TANKTRT3-STRUCT 598, TANKTRT4-SE Corner Bldg 5
Event Description: NEW OPERATING PERMIT - FINAL PERMIT (EFFECTIVE)
Doc Link:
Date: 7/24/1993
Activity Type: Permitted Units - Completed Activities
Unit: MULTIPLE UNITS: CONTAIN2-IWTP-25 (GPRA Unit), CONTAIN3-YARD D-13, TANKSTR-IWTP-5, TANKTRT1-IWTP-24, TANKTRT2-Bldg 13, TANKTRT3-STRUCT 598, TANKTRT4-SE Corner Bldg 5
Event Description: NEW OPERATING PERMIT - PUBLIC COMMENT (PUBLIC HEARING)
Doc Link:
Date: 3/10/1993
Activity Type: Permitted Units - Completed Activities
Unit: MULTIPLE UNITS: CONTAIN2-IWTP-25 (GPRA Unit), CONTAIN3-YARD D-13, TANKSTR-IWTP-5, TANKTRT1-IWTP-24, TANKTRT2-Bldg 13, TANKTRT3-STRUCT 598, TANKTRT4-SE Corner Bldg 5
Event Description: NEW OPERATING PERMIT - PUBLIC COMMENT (END)
Doc Link:
Date: 1/8/1993
Activity Type: Permitted Units - Completed Activities
Unit: MULTIPLE UNITS: CONTAIN2-IWTP-25 (GPRA Unit), CONTAIN3-YARD D-13, TANKSTR-IWTP-5, TANKTRT1-IWTP-24, TANKTRT2-Bldg 13, TANKTRT3-STRUCT 598, TANKTRT4-SE Corner

Event Description: Bldg 5
Doc Link: NEW OPERATING PERMIT - PUBLIC COMMENT (BEGIN)
Date: 11/24/1992
Activity Type: Permitted Units - Completed Activities
Unit: --
 MULTIPLE UNITS: CONTAIN2-IWTP-25 (GPRA Unit), CONTAIN3-YARD D-13, TANKSTR-IWTP-5, TANKTRT1-IWTP-24, TANKTRT2-Bldg 13, TANKTRT3-STRUCT 598, TANKTRT4-SE Corner Bldg 5

Event Description: NEW OPERATING PERMIT - 1ST NOTICE OF DEFICIENCY ISSUED
Doc Link: http://www.envirostor.dtsc.ca.gov/public/https://hwmpenvirostor.dtsc.ca.gov/regulators/site_documents/6246900260/Alameda%20Pt%5FNotice%20of%20Deficiency%5F03%2E25%2E1991%2Epdf
Date: 3/25/1991
Activity Type: Permitted Units - Completed Activities
Unit: --
 MULTIPLE UNITS: CONTAIN2-IWTP-25 (GPRA Unit), CONTAIN3-YARD D-13, TANKSTR-IWTP-5, TANKTRT1-IWTP-24, TANKTRT2-Bldg 13, TANKTRT3-STRUCT 598, TANKTRT4-SE Corner Bldg 5

Event Description: NEW OPERATING PERMIT - APPLICATION PART B RECEIVED
Doc Link: http://www.envirostor.dtsc.ca.gov/public/https://hwmpenvirostor.dtsc.ca.gov/regulators/site_documents/3721653580/Alameda%20Pt%5FPart%20B%20Received%5F8%2E17%2E1990%2Epdf
Date: 8/17/1990
Activity Type: Permitted Units - Completed Activities
Unit: --
 MULTIPLE UNITS: CONTAIN2-IWTP-25 (GPRA Unit), CONTAIN3-YARD D-13, CONTAIN4 IWTP-360, TANKSTR1-AREA 37, TANKTRT3-STRUCT 598, TANKTRT4-SE Corner Bldg 5, TANKTRT5-IWTP410, TANKTRT6-ANNEX Area 37

Event Description: NEW OPERATING PERMIT - CALL-IN LETTER ISSUED
Doc Link: --
Date: 11/8/1988
Activity Type: Permitted Units - Completed Activities
Unit: --
 MULTIPLE UNITS: CONTAIN2-IWTP-25 (GPRA Unit), CONTAIN3-YARD D-13, TANKSTR-IWTP-5, TANKTRT1-IWTP-24, TANKTRT2-Bldg 13, TANKTRT3-STRUCT 598, TANKTRT4-SE Corner Bldg 5

Event Description: NEW OPERATING PERMIT - FINAL PERMIT (EXPIRES)
Doc Link: --
Date: 7/22/2003
Activity Type: Permitted Units - Completed Activities
Unit: --
 MULTIPLE UNITS: CONTAIN2-IWTP-25 (GPRA Unit), CONTAIN3-YARD D-13, CONTAIN4 IWTP-360, TANKSTR1-AREA 37, TANKTRT3-STRUCT 598, TANKTRT4-SE Corner Bldg 5, TANKTRT5-IWTP410, TANKTRT6-ANNEX Area 37

Event Description: NEW OPERATING PERMIT - FINAL PERMIT - WITHDRAWAL REQUEST ACKNOWLEDGED
Doc Link: --
Date: 8/25/1995
Activity Type: Permitted Units - Completed Activities
Unit: --
 MULTIPLE UNITS: CONTAIN2-IWTP-25 (GPRA Unit), CONTAIN3-YARD D-13, TANKSTR-IWTP-5, TANKTRT1-IWTP-24, TANKTRT2-Bldg 13, TANKTRT3-STRUCT 598, TANKTRT4-SE Corner Bldg 5

Event Description: NEW OPERATING PERMIT - FINAL PERMIT (EFFECTIVE)
Doc Link: --
Date: 7/24/1993
Activity Type: Permitted Units - Completed Activities
Unit: --
 MULTIPLE UNITS: CONTAIN2-IWTP-25 (GPRA Unit), CONTAIN3-YARD D-13, TANKSTR-IWTP-5, TANKTRT1-IWTP-24, TANKTRT2-Bldg 13, TANKTRT3-STRUCT 598, TANKTRT4-SE Corner Bldg 5

Event Description: NEW OPERATING PERMIT - FINAL PERMIT
Doc Link: http://www.envirostor.dtsc.ca.gov/public/https://hwmpenvirostor.dtsc.ca.gov/regulators/site_documents/6863370597/Alameda%20Pt%5FRCRA%20Permit%20with%20Haz%20and%20Solid%20Waste%20Amendments%5F06%2E24%2E1993%2Epdf
Date: 6/24/1993

Activity Type: Permitted Units - Completed Activities
Unit: --
Event Description: MULTIPLE UNITS: CONTAIN2-IWTP-25 (GPRA Unit), CONTAIN3-YARD D-13, TANKSTR-IWTP-5, TANKTRT1-IWTP-24, TANKTRT2-Bldg 13, TANKTRT3-STRUCT 598, TANKTRT4-SE Corner Bldg 5
Doc Link: NEW OPERATING PERMIT - PUBLIC COMMENT (PUBLIC HEARING)
Date: 3/10/1993
Activity Type: Permitted Units - Completed Activities
Unit: --
Event Description: MULTIPLE UNITS: CONTAIN2-IWTP-25 (GPRA Unit), CONTAIN3-YARD D-13, TANKSTR-IWTP-5, TANKTRT1-IWTP-24, TANKTRT2-Bldg 13, TANKTRT3-STRUCT 598, TANKTRT4-SE Corner Bldg 5
Doc Link: NEW OPERATING PERMIT - PUBLIC COMMENT (END)
Date: 1/8/1993
Activity Type: Permitted Units - Completed Activities
Unit: --
Event Description: MULTIPLE UNITS: CONTAIN2-IWTP-25 (GPRA Unit), CONTAIN3-YARD D-13, TANKSTR-IWTP-5, TANKTRT1-IWTP-24, TANKTRT2-Bldg 13, TANKTRT3-STRUCT 598, TANKTRT4-SE Corner Bldg 5
Doc Link: NEW OPERATING PERMIT - PUBLIC COMMENT (BEGIN)
Date: 11/24/1992
Activity Type: Permitted Units - Completed Activities
Unit: --
Event Description: MULTIPLE UNITS: CONTAIN2-IWTP-25 (GPRA Unit), CONTAIN3-YARD D-13, TANKSTR-IWTP-5, TANKTRT1-IWTP-24, TANKTRT2-Bldg 13, TANKTRT3-STRUCT 598, TANKTRT4-SE Corner Bldg 5
Doc Link: NEW OPERATING PERMIT - DRAFT PERMIT
Date: 11/24/1992
Activity Type: Permitted Units - Completed Activities
Unit: --
Event Description: MULTIPLE UNITS: CONTAIN2-IWTP-25 (GPRA Unit), CONTAIN3-YARD D-13, TANKSTR-IWTP-5, TANKTRT1-IWTP-24, TANKTRT2-Bldg 13, TANKTRT3-STRUCT 598, TANKTRT4-SE Corner Bldg 5
Doc Link: NEW OPERATING PERMIT - APPLICATION PART B RECEIVED
Date: http://www.envirostor.dtsc.ca.gov/public/https://hwmpenvirostor.dtsc.ca.gov/regulators/site_documents/3721653580/Alameda%20Pt%5FPart%20B%20Received%5F8%2E17%2E1990%2Epdf
Activity Type: 8/17/1990
Unit: Permitted Units - Completed Activities
Event Description: MULTIPLE UNITS: CONTAIN2-IWTP-25 (GPRA Unit), CONTAIN3-YARD D-13, CONTAIN4 IWTP-360, TANKSTR1-AREA 37, TANKTRT3-STRUCT 598, TANKTRT4-SE Corner Bldg 5, TANKTRT5-IWTP410, TANKTRT6-ANNEX Area 37
Doc Link: NEW OPERATING PERMIT - CALL-IN LETTER ISSUED
Date: 11/8/1988
Activity Type: Permitted Units - Completed Activities
Unit: --
Event Description: MULTIPLE UNITS: CONTAIN2-IWTP-25 (GPRA Unit), CONTAIN3-YARD D-13, TANKSTR-IWTP-5, TANKTRT1-IWTP-24, TANKTRT2-Bldg 13, TANKTRT3-STRUCT 598, TANKTRT4-SE Corner Bldg 5
Doc Link: NEW OPERATING PERMIT - FINAL PERMIT (EXPIRES)
Date: 7/22/2003
Activity Type: Permitted Units - Completed Activities
Unit: --
Event Description: MULTIPLE UNITS: CONTAIN2-IWTP-25 (GPRA Unit), CONTAIN3-YARD D-13, CONTAIN4 IWTP-360, TANKSTR1-AREA 37, TANKTRT3-STRUCT 598, TANKTRT4-SE Corner Bldg 5, TANKTRT5-IWTP410, TANKTRT6-ANNEX Area 37
Doc Link: NEW OPERATING PERMIT - FINAL PERMIT - WITHDRAWAL REQUEST ACKNOWLEDGED

Date: 8/25/1995
Activity Type: Permitted Units - Completed Activities
Unit: --
Event Description: MULTIPLE UNITS: CONTAIN2-IWTP-25 (GPRA Unit), CONTAIN3-YARD D-13, TANKSTR-IWTP-5, TANKTRT1-IWTP-24, TANKTRT2-Bldg 13, TANKTRT3-STRUCT 598, TANKTRT4-SE Corner Bldg 5
Doc Link: NEW OPERATING PERMIT - FINAL PERMIT (EFFECTIVE)
Date: 7/24/1993
Activity Type: Permitted Units - Completed Activities
Unit: --
Event Description: MULTIPLE UNITS: CONTAIN2-IWTP-25 (GPRA Unit), CONTAIN3-YARD D-13, TANKSTR-IWTP-5, TANKTRT1-IWTP-24, TANKTRT2-Bldg 13, TANKTRT3-STRUCT 598, TANKTRT4-SE Corner Bldg 5
Doc Link: NEW OPERATING PERMIT - FINAL PERMIT
http://www.envirostor.dtsc.ca.gov/public/https://hwmpenvirostor.dtsc.ca.gov/regulators/site_documents/6863370597/Alameda%20Pt%5FRCRA%20Permit%20with%20Haz%20and%20Solid%20Waste%20Amendments%5F06%2E24%2E1993%2Epdf
Date: 6/24/1993
Activity Type: Permitted Units - Completed Activities
Unit: --
Event Description: MULTIPLE UNITS: CONTAIN2-IWTP-25 (GPRA Unit), CONTAIN3-YARD D-13, TANKSTR-IWTP-5, TANKTRT1-IWTP-24, TANKTRT2-Bldg 13, TANKTRT3-STRUCT 598, TANKTRT4-SE Corner Bldg 5
Doc Link: NEW OPERATING PERMIT - PUBLIC COMMENT (PUBLIC HEARING)
Date: 3/10/1993
Activity Type: Permitted Units - Completed Activities
Unit: --
Event Description: MULTIPLE UNITS: CONTAIN2-IWTP-25 (GPRA Unit), CONTAIN3-YARD D-13, TANKSTR-IWTP-5, TANKTRT1-IWTP-24, TANKTRT2-Bldg 13, TANKTRT3-STRUCT 598, TANKTRT4-SE Corner Bldg 5
Doc Link: NEW OPERATING PERMIT - PUBLIC COMMENT (END)
Date: 1/8/1993
Activity Type: Permitted Units - Completed Activities
Unit: --
Event Description: MULTIPLE UNITS: CONTAIN2-IWTP-25 (GPRA Unit), CONTAIN3-YARD D-13, TANKSTR-IWTP-5, TANKTRT1-IWTP-24, TANKTRT2-Bldg 13, TANKTRT3-STRUCT 598, TANKTRT4-SE Corner Bldg 5
Doc Link: NEW OPERATING PERMIT - PUBLIC COMMENT (BEGIN)
Date: 11/24/1992
Activity Type: Permitted Units - Completed Activities
Unit: --
Event Description: MULTIPLE UNITS: CONTAIN2-IWTP-25 (GPRA Unit), CONTAIN3-YARD D-13, TANKSTR-IWTP-5, TANKTRT1-IWTP-24, TANKTRT2-Bldg 13, TANKTRT3-STRUCT 598, TANKTRT4-SE Corner Bldg 5
Doc Link: NEW OPERATING PERMIT - DRAFT PERMIT
Date: 11/24/1992
Activity Type: Permitted Units - Completed Activities
Unit: --
Event Description: MULTIPLE UNITS: CONTAIN2-IWTP-25 (GPRA Unit), CONTAIN3-YARD D-13, TANKSTR-IWTP-5, TANKTRT1-IWTP-24, TANKTRT2-Bldg 13, TANKTRT3-STRUCT 598, TANKTRT4-SE Corner Bldg 5
Doc Link: NEW OPERATING PERMIT - 1ST NOTICE OF DEFICIENCY ISSUED
http://www.envirostor.dtsc.ca.gov/public/https://hwmpenvirostor.dtsc.ca.gov/regulators/site_documents/6246900260/Alameda%20Pt%5FNotice%20of%20Deficiency%5F03%2E25%2E1991%2Epdf
Date: 3/25/1991
Activity Type: Permitted Units - Completed Activities
Unit: --
Event Description: MULTIPLE UNITS: CONTAIN2-IWTP-25 (GPRA Unit), CONTAIN3-YARD D-13, TANKSTR-IWTP-5, TANKTRT1-IWTP-24, TANKTRT2-Bldg 13, TANKTRT3-STRUCT 598, TANKTRT4-SE Corner

Event Description: Bldg 5
Doc Link: NEW OPERATING PERMIT - APPLICATION PART B RECEIVED
http://www.envirostor.dtsc.ca.gov/public/https://hwpmpenvirostor.dtsc.ca.gov/regulators/site_documents/3721653580/Alameda%20Pt%5FPart%20B%20Received%5F8%2E17%2E1990%2Epdf
Date: 8/17/1990
Activity Type: Permitted Units - Completed Activities
Unit: --
 MULTIPLE UNITS: CONTAIN2-IWTP-25 (GPRA Unit), CONTAIN3-YARD D-13, CONTAIN4 IWTP-360, TANKSTR1-AREA 37, TANKTRT3-STRUCT 598, TANKTRT4-SE Corner Bldg 5, TANKTRT5-IWTP410, TANKTRT6-ANNEX Area 37

Event Description: NEW OPERATING PERMIT - CALL-IN LETTER ISSUED
Doc Link: --
Date: 11/8/1988
Activity Type: Permitted Units - Completed Activities
Unit: --
 MULTIPLE UNITS: CONTAIN2-IWTP-25 (GPRA Unit), CONTAIN3-YARD D-13, CONTAIN4 IWTP-360, TANKSTR1-AREA 37, TANKTRT3-STRUCT 598, TANKTRT4-SE Corner Bldg 5, TANKTRT5-IWTP410, TANKTRT6-ANNEX Area 37

Event Description: NEW OPERATING PERMIT - FINAL PERMIT - WITHDRAWAL REQUEST ACKNOWLEDGED
Doc Link: --
Date: 8/25/1995
Activity Type: Permitted Units - Completed Activities
Unit: --
 MULTIPLE UNITS: CONTAIN2-IWTP-25 (GPRA Unit), CONTAIN3-YARD D-13, TANKSTR-IWTP-5, TANKTRT1-IWTP-24, TANKTRT2-Bldg 13, TANKTRT3-STRUCT 598, TANKTRT4-SE Corner Bldg 5

Event Description: NEW OPERATING PERMIT - FINAL PERMIT (EFFECTIVE)
Doc Link: --
Date: 7/24/1993
Activity Type: Permitted Units - Completed Activities
Unit: --
 MULTIPLE UNITS: CONTAIN2-IWTP-25 (GPRA Unit), CONTAIN3-YARD D-13, TANKSTR-IWTP-5, TANKTRT1-IWTP-24, TANKTRT2-Bldg 13, TANKTRT3-STRUCT 598, TANKTRT4-SE Corner Bldg 5

Event Description: NEW OPERATING PERMIT - PUBLIC COMMENT (PUBLIC HEARING)
Doc Link: --
Date: 3/10/1993
Activity Type: Permitted Units - Completed Activities
Unit: --
 MULTIPLE UNITS: CONTAIN2-IWTP-25 (GPRA Unit), CONTAIN3-YARD D-13, TANKSTR-IWTP-5, TANKTRT1-IWTP-24, TANKTRT2-Bldg 13, TANKTRT3-STRUCT 598, TANKTRT4-SE Corner Bldg 5

Event Description: NEW OPERATING PERMIT - PUBLIC COMMENT (END)
Doc Link: --
Date: 1/8/1993
Activity Type: Permitted Units - Completed Activities
Unit: --
 MULTIPLE UNITS: CONTAIN2-IWTP-25 (GPRA Unit), CONTAIN3-YARD D-13, TANKSTR-IWTP-5, TANKTRT1-IWTP-24, TANKTRT2-Bldg 13, TANKTRT3-STRUCT 598, TANKTRT4-SE Corner Bldg 5

Event Description: NEW OPERATING PERMIT - PUBLIC COMMENT (BEGIN)
Doc Link: --
Date: 11/24/1992
Activity Type: Permitted Units - Completed Activities
Unit: --
 MULTIPLE UNITS: CONTAIN2-IWTP-25 (GPRA Unit), CONTAIN3-YARD D-13, TANKSTR-IWTP-5, TANKTRT1-IWTP-24, TANKTRT2-Bldg 13, TANKTRT3-STRUCT 598, TANKTRT4-SE Corner Bldg 5

Event Description: NEW OPERATING PERMIT - 1ST NOTICE OF DEFICIENCY ISSUED
Doc Link: http://www.envirostor.dtsc.ca.gov/public/https://hwpmpenvirostor.dtsc.ca.gov/regulators/site_documents/6246900260/Alameda%20Pt%5FNotice%20of%20Deficiency%5F03%2E25%2E1991%2Epdf
Date: 3/25/1991
Activity Type: Permitted Units - Completed Activities
Unit: --

Unit: MULTIPLE UNITS: CONTAIN2-IWTP-25 (GPRA Unit), CONTAIN3-YARD D-13, CONTAIN4 IWTP-360, TANKSTR1-AREA 37, TANKTRT3-STRUCT 598, TANKTRT4-SE Corner Bldg 5, TANKTRT5-IWTP410, TANKTRT6-ANNEX Area 37

Event Description: NEW OPERATING PERMIT - CALL-IN LETTER ISSUED

Doc Link:

Date: 11/8/1988

Activity Type: Permitted Units - Completed Activities

--

Unit: MULTIPLE UNITS: CONTAIN2-IWTP-25 (GPRA Unit), CONTAIN3-YARD D-13, TANKSTR-IWTP-5, TANKTRT1-IWTP-24, TANKTRT2-Bldg 13, TANKTRT3-STRUCT 598, TANKTRT4-SE Corner Bldg 5

Event Description: NEW OPERATING PERMIT - PUBLIC COMMENT (END)

Doc Link:

Date: 1/8/1993

Activity Type: Permitted Units - Completed Activities

--

Unit: MULTIPLE UNITS: CONTAIN2-IWTP-25 (GPRA Unit), CONTAIN3-YARD D-13, TANKSTR-IWTP-5, TANKTRT1-IWTP-24, TANKTRT2-Bldg 13, TANKTRT3-STRUCT 598, TANKTRT4-SE Corner Bldg 5

Event Description: NEW OPERATING PERMIT - 1ST NOTICE OF DEFICIENCY ISSUED

Doc Link: http://www.envirostor.dtsc.ca.gov/public/https://hwmpenvirostor.dtsc.ca.gov/regulators/site_documents/6246900260/Alameda%20Pt%5FNotice%20of%20Deficiency%5F03%2E25%2E1991%2Epdf

Date: 3/25/1991

Activity Type: Permitted Units - Completed Activities

--

Unit: MULTIPLE UNITS: CONTAIN2-IWTP-25 (GPRA Unit), CONTAIN3-YARD D-13, TANKSTR-IWTP-5, TANKTRT1-IWTP-24, TANKTRT2-Bldg 13, TANKTRT3-STRUCT 598, TANKTRT4-SE Corner Bldg 5

Event Description: NEW OPERATING PERMIT - 1ST NOTICE OF DEFICIENCY ISSUED

Doc Link: http://www.envirostor.dtsc.ca.gov/public/https://hwmpenvirostor.dtsc.ca.gov/regulators/site_documents/6246900260/Alameda%20Pt%5FNotice%20of%20Deficiency%5F03%2E25%2E1991%2Epdf

Date: 3/25/1991

Activity Type: Permitted Units - Completed Activities

--

Unit: MULTIPLE UNITS: CONTAIN2-IWTP-25 (GPRA Unit), CONTAIN3-YARD D-13, TANKSTR-IWTP-5, TANKTRT1-IWTP-24, TANKTRT2-Bldg 13, TANKTRT3-STRUCT 598, TANKTRT4-SE Corner Bldg 5

Event Description: NEW OPERATING PERMIT - 1ST NOTICE OF DEFICIENCY ISSUED

Doc Link: http://www.envirostor.dtsc.ca.gov/public/https://hwmpenvirostor.dtsc.ca.gov/regulators/site_documents/6246900260/Alameda%20Pt%5FNotice%20of%20Deficiency%5F03%2E25%2E1991%2Epdf

Date: 3/25/1991

Activity Type: Permitted Units - Completed Activities

--

Unit: MULTIPLE UNITS: CONTAIN2-IWTP-25 (GPRA Unit), CONTAIN3-YARD D-13, TANKSTR-IWTP-5, TANKTRT1-IWTP-24, TANKTRT2-Bldg 13, TANKTRT3-STRUCT 598, TANKTRT4-SE Corner Bldg 5

Event Description: NEW OPERATING PERMIT - FINAL PERMIT

Doc Link: http://www.envirostor.dtsc.ca.gov/public/https://hwmpenvirostor.dtsc.ca.gov/regulators/site_documents/6863370597/Alameda%20Pt%5FRCRA%20Permit%20with%20Haz%20and%20Solid%20Waste%20Amendments%5F06%2E24%2E1993%2Epdf

Date: 6/24/1993

Activity Type: Permitted Units - Completed Activities

--

Unit: MULTIPLE UNITS: CONTAIN2-IWTP-25 (GPRA Unit), CONTAIN3-YARD D-13, TANKSTR-IWTP-5, TANKTRT1-IWTP-24, TANKTRT2-Bldg 13, TANKTRT3-STRUCT 598, TANKTRT4-SE Corner Bldg 5

Event Description: NEW OPERATING PERMIT - DRAFT PERMIT

Doc Link:

Date: 11/24/1992

Activity Type: Permitted Units - Completed Activities

--

Unit: MULTIPLE UNITS: CONTAIN2-IWTP-25 (GPRA Unit), CONTAIN3-YARD D-13, TANKSTR-IWTP-5, TANKTRT1-IWTP-24, TANKTRT2-Bldg 13, TANKTRT3-STRUCT 598, TANKTRT4-SE Corner Bldg 5

Event Description: NEW OPERATING PERMIT - PUBLIC COMMENT (PUBLIC HEARING)
Doc Link:
Date: 3/10/1993
Activity Type: Permitted Units - Completed Activities
Unit: --
 MULTIPLE UNITS: CONTAIN2-IWTP-25 (GPRA Unit), CONTAIN3-YARD D-13, TANKSTR-IWTP-5, TANKTRT1-IWTP-24, TANKTRT2-Bldg 13, TANKTRT3-STRUCT 598, TANKTRT4-SE Corner Bldg 5

Event Description: NEW OPERATING PERMIT - PUBLIC COMMENT (BEGIN)
Doc Link:
Date: 11/24/1992
Activity Type: Permitted Units - Completed Activities
Unit: --
 MULTIPLE UNITS: CONTAIN2-IWTP-25 (GPRA Unit), CONTAIN3-YARD D-13, TANKSTR-IWTP-5, TANKTRT1-IWTP-24, TANKTRT2-Bldg 13, TANKTRT3-STRUCT 598, TANKTRT4-SE Corner Bldg 5

Event Description: NEW OPERATING PERMIT - APPLICATION PART B RECEIVED
Doc Link: http://www.envirostor.dtsc.ca.gov/public/https://hwmpenvirostor.dtsc.ca.gov/regulators/site_documents/3721653580/Alameda%20Pt%5FPart%20B%20Received%5F8%2E17%2E1990%2Epdf
Date: 8/17/1990
Activity Type: Permitted Units - Completed Activities
Unit: --
 MULTIPLE UNITS: CONTAIN2-IWTP-25 (GPRA Unit), CONTAIN3-YARD D-13, TANKSTR-IWTP-5, TANKTRT1-IWTP-24, TANKTRT2-Bldg 13, TANKTRT3-STRUCT 598, TANKTRT4-SE Corner Bldg 5

Event Description: NEW OPERATING PERMIT - APPLICATION PART B RECEIVED
Doc Link: http://www.envirostor.dtsc.ca.gov/public/https://hwmpenvirostor.dtsc.ca.gov/regulators/site_documents/3721653580/Alameda%20Pt%5FPart%20B%20Received%5F8%2E17%2E1990%2Epdf
Date: 8/17/1990
Activity Type: Permitted Units - Completed Activities
Unit: --
 MULTIPLE UNITS: CONTAIN2-IWTP-25 (GPRA Unit), CONTAIN3-YARD D-13, TANKSTR-IWTP-5, TANKTRT1-IWTP-24, TANKTRT2-Bldg 13, TANKTRT3-STRUCT 598, TANKTRT4-SE Corner Bldg 5

Event Description: NEW OPERATING PERMIT - FINAL PERMIT (EXPIRES)
Doc Link:
Date: 7/22/2003
Activity Type: Permitted Units - Completed Activities
Unit: --
 MULTIPLE UNITS: CONTAIN2-IWTP-25 (GPRA Unit), CONTAIN3-YARD D-13, TANKSTR-IWTP-5, TANKTRT1-IWTP-24, TANKTRT2-Bldg 13, TANKTRT3-STRUCT 598, TANKTRT4-SE Corner Bldg 5

Event Description: NEW OPERATING PERMIT - FINAL PERMIT
Doc Link: http://www.envirostor.dtsc.ca.gov/public/https://hwmpenvirostor.dtsc.ca.gov/regulators/site_documents/6863370597/Alameda%20Pt%5FRCRA%20Permit%20with%20Haz%20and%20Solid%20Waste%20Amendments%5F06%2E24%2E1993%2Epdf
Date: 6/24/1993
Activity Type: Permitted Units - Completed Activities
Unit: --
 MULTIPLE UNITS: CONTAIN2-IWTP-25 (GPRA Unit), CONTAIN3-YARD D-13, TANKSTR-IWTP-5, TANKTRT1-IWTP-24, TANKTRT2-Bldg 13, TANKTRT3-STRUCT 598, TANKTRT4-SE Corner Bldg 5

Event Description: NEW OPERATING PERMIT - DRAFT PERMIT
Doc Link:
Date: 11/24/1992
Activity Type: Permitted Units - Completed Activities
Unit: --
 MULTIPLE UNITS: CONTAIN2-IWTP-25 (GPRA Unit), CONTAIN3-YARD D-13, TANKSTR-IWTP-5, TANKTRT1-IWTP-24, TANKTRT2-Bldg 13, TANKTRT3-STRUCT 598, TANKTRT4-SE Corner Bldg 5

Event Description: NEW OPERATING PERMIT - APPLICATION PART B RECEIVED
Doc Link: http://www.envirostor.dtsc.ca.gov/public/https://hwmpenvirostor.dtsc.ca.gov/regulators/site_documents/3721653580/Alameda%20Pt%5FPart%20B%20Received%5F8%2E17%2E1990%2Epdf
Date: 8/17/1990

Activity Type:	Permitted Units - Completed Activities
--	--
Units Undergoing Closure	--
Unit:	CONTAIN3-YARD D-13
Event Description:	CLOSURE - CLOSURE PLAN APPROVED
Doc Link:	http://www.envirostor.dtsc.ca.gov/public/https://hwmpenvirostor.dtsc.ca.gov/regulators/site_documents/4124478995/Alameda%20Pt%5FFinal%20Permit%20Effective%5F07%2E29%2E1993%2Epdf
Date:	7/24/1993
Activity Type:	Units Undergoing Closure - Completed Activities
--	--
Unit:	MULTIPLE UNITS: CONTAIN3-YARD D-13, CONTAIN4 IWTP-360, TANKTRT3-STRUCT 598, TANKTRT4-SE Corner Bldg 5, TANKTRT5-IWTP410, TANKTRT6-ANNEX Area 37
Event Description:	CLOSURE - CLOSURE PLAN APPROVED
Doc Link:	http://www.envirostor.dtsc.ca.gov/public/https://hwmpenvirostor.dtsc.ca.gov/regulators/site_documents/4124478995/Alameda%20Pt%5FFinal%20Permit%20Effective%5F07%2E29%2E1993%2Epdf
Date:	7/24/1993
Activity Type:	Units Undergoing Closure - Completed Activities
--	--
Unit:	TANKTRT5-IWTP410
Event Description:	CLOSURE - CLOSURE PLAN APPROVED
Doc Link:	http://www.envirostor.dtsc.ca.gov/public/https://hwmpenvirostor.dtsc.ca.gov/regulators/site_documents/4124478995/Alameda%20Pt%5FFinal%20Permit%20Effective%5F07%2E29%2E1993%2Epdf
Date:	7/24/1993
Activity Type:	Units Undergoing Closure - Completed Activities
--	--
Unit:	TANKTRT1-IWTP-24
Event Description:	CLOSURE - CLOSURE PLAN APPROVED
Doc Link:	http://www.envirostor.dtsc.ca.gov/public/https://hwmpenvirostor.dtsc.ca.gov/regulators/site_documents/4124478995/Alameda%20Pt%5FFinal%20Permit%20Effective%5F07%2E29%2E1993%2Epdf
Date:	7/24/1993
Activity Type:	Units Undergoing Closure - Completed Activities
--	--
Unit:	TANKSTR-IWTP-5
Event Description:	CLOSURE - CLOSURE PLAN APPROVED
Doc Link:	http://www.envirostor.dtsc.ca.gov/public/https://hwmpenvirostor.dtsc.ca.gov/regulators/site_documents/4124478995/Alameda%20Pt%5FFinal%20Permit%20Effective%5F07%2E29%2E1993%2Epdf
Date:	7/24/1993
Activity Type:	Units Undergoing Closure - Completed Activities
--	--
Unit:	TANKTRT2-BLDG 13
Event Description:	CLOSURE - CLOSURE PLAN APPROVED
Doc Link:	http://www.envirostor.dtsc.ca.gov/public/https://hwmpenvirostor.dtsc.ca.gov/regulators/site_documents/4124478995/Alameda%20Pt%5FFinal%20Permit%20Effective%5F07%2E29%2E1993%2Epdf
Date:	7/24/1993
Activity Type:	Units Undergoing Closure - Completed Activities
--	--
Unit:	MULTIPLE UNITS: CONTAIN1-IWTP-32, CONTAIN3-YARD D-13, CONTAIN4 IWTP-360, TANKSTR-IWTP-5, TANKTRT1-IWTP-24, TANKTRT3-STRUCT 598, TANKTRT4-SE Corner Bldg 5, TANKTRT5-IWTP410, TANKTRT6-ANNEX Area 37
Event Description:	CLOSURE FINAL - CLOSURE PLAN APPROVED
Doc Link:	http://www.envirostor.dtsc.ca.gov/public/https://hwmpenvirostor.dtsc.ca.gov/regulators/site_documents/4124478995/Alameda%20Pt%5FFinal%20Permit%20Effective%5F07%2E29%2E1993%2Epdf
Date:	7/24/1993
Activity Type:	Units Undergoing Closure - Completed Activities
--	--
Unit:	MULTIPLE UNITS: CONTAIN1-IWTP-32, CONTAIN3-YARD D-13, CONTAIN4 IWTP-360, TANKSTR-IWTP-5, TANKTRT1-IWTP-24, TANKTRT3-STRUCT 598, TANKTRT4-SE Corner Bldg 5, TANKTRT5-IWTP410, TANKTRT6-ANNEX Area 37
Event Description:	CLOSURE FINAL - ISSUE CLOSURE VERIFICATION
Doc Link:	http://www.envirostor.dtsc.ca.gov/public/https://hwmpenvirostor.dtsc.ca.gov/regulators/site_documents/4860974967/Closure%20Cert%207%2D10%2D07%2Epdf
Date:	7/10/2007
Activity Type:	Units Undergoing Closure - Completed Activities

--

Unit: MULTIPLE UNITS: CONTAIN1-IWTP-32, CONTAIN2-IWTP-25 (GPRA Unit), CONTAIN3-YARD D-13, CONTAIN4 IWTP-360, TANKSTR-IWTP-5, TANKTRT1-IWTP-24, TANKTRT2-Bldg 13, TANKTRT3-STRUCT 598, TANKTRT4-SE Corner Bldg 5, TANKTRT5-IWTP410, TANKTRT6-ANNEX Area 37

Event Description: CLOSURE - ISSUE CLOSURE VERIFICATION

Doc Link: http://www.envirostor.dtsc.ca.gov/public/hwmp_final_documents.asp?global_id=CA2170023236&link_key=340&document_category=CLOSURE+VERIFICATION&event_description=Closure+%2D+IS+ISUE+CLOSURE+VERIFICATION+&mytype=pa

Date: 1/25/2006

Activity Type: Units Undergoing Closure - Completed Activities

--

Unit: MULTIPLE UNITS: CONTAIN1-IWTP-32, CONTAIN3-YARD D-13, CONTAIN4 IWTP-360, TANKSTR-IWTP-5, TANKSTR1-AREA 37, TANKTRT1-IWTP-24, TANKTRT2-Bldg 13, TANKTRT3-STRUCT 598, TANKTRT4-SE Corner Bldg 5, TANKTRT5-IWTP410, TANKTRT6-ANNEX Area 37

Event Description: CLOSURE - ISSUE CLOSURE VERIFICATION

Doc Link: http://www.envirostor.dtsc.ca.gov/public/https://hwmpenvirostor.dtsc.ca.gov/regulators/site_documents/3494138419/Alameda%20Pt%5FClosure%20Verification%5F08%2E04%2E2005%2Epdf

Date: 8/4/2005

Activity Type: Units Undergoing Closure - Completed Activities

--

Unit: TANKTRT4-SE CORNER BLDG 5

Event Description: CLOSURE - ISSUE CLOSURE VERIFICATION

Doc Link: http://www.envirostor.dtsc.ca.gov/public/https://hwmpenvirostor.dtsc.ca.gov/regulators/site_documents/8018720328/Alameda%20Pt%5FClosure%20Verification%5F07%2E27%2E2001%2Epdf

Date: 7/27/2001

Activity Type: Units Undergoing Closure - Completed Activities

--

Unit: TANKTRT6-ANNEX AREA 37

Event Description: CLOSURE - ISSUE CLOSURE VERIFICATION

Doc Link: http://www.envirostor.dtsc.ca.gov/public/hwmp_final_documents.asp?global_id=CA2170023236&link_key=337&document_category=CLOSURE+VERIFICATION&event_description=Closure+%2D+IS+ISUE+CLOSURE+VERIFICATION+&mytype=pa

Date: 10/10/2000

Activity Type: Units Undergoing Closure - Completed Activities

--

Unit: MULTIPLE UNITS: CONTAIN1-IWTP-32, CONTAIN2-IWTP-25 (GPRA Unit), CONTAIN3-YARD D-13, CONTAIN4 IWTP-360, TANKSTR-IWTP-5, TANKTRT1-IWTP-24, TANKTRT2-Bldg 13, TANKTRT3-STRUCT 598, TANKTRT4-SE Corner Bldg 5, TANKTRT5-IWTP410, TANKTRT6-ANNEX Area 37

Event Description: CLOSURE - RECEIVE CLOSURE CERTIFICATION

Doc Link:

Date: 11/15/2005

Activity Type: Units Undergoing Closure - Completed Activities

--

Unit: TANKTRT2-BLDG 13

Event Description: CLOSURE - ISSUE CLOSURE VERIFICATION

Doc Link: http://www.envirostor.dtsc.ca.gov/public/https://hwmpenvirostor.dtsc.ca.gov/regulators/site_documents/1386274039/Alameda%20Pt%5FClosure%20Verification%5F05%2E04%2E2000%2Epdf

Date: 5/4/2000

Activity Type: Units Undergoing Closure - Completed Activities

--

Unit: TANKSTR-IWTP-5

Event Description: CLOSURE - ISSUE CLOSURE VERIFICATION

Doc Link: http://www.envirostor.dtsc.ca.gov/public/https://hwmpenvirostor.dtsc.ca.gov/regulators/site_documents/6646115958/Alameda%20Pt%5FClosure%20Verification%5F10%2E12%2E1999%2Epdf

Date: 10/12/1999

Activity Type: Units Undergoing Closure - Completed Activities

--

Unit: CONTAIN3-YARD D-13

Event Description: CLOSURE - ISSUE CLOSURE VERIFICATION

Doc Link: http://www.envirostor.dtsc.ca.gov/public/https://hwmpenvirostor.dtsc.ca.gov/regulators/site_documents/1328183829/Alameda%20Pt%5FClosure%20Verification%5F07%2E21%2E1999%2Epdf

Date: 7/21/1999

Activity Type:	Units Undergoing Closure - Completed Activities
--	--
Unit:	TANKTRT5-IWTP410
Event Description:	CLOSURE - ISSUE CLOSURE VERIFICATION
Doc Link:	http://www.envirostor.dtsc.ca.gov/public/https://hwmpenvirostor.dtsc.ca.gov/regulators/site_documents/9391599357/Alameda%20Pt%5FClosure%20Verification%5F11%2E09%2E1998%2Epdf
Date:	11/9/1998
Activity Type:	Units Undergoing Closure - Completed Activities
--	--
Unit:	TANKTRT1-IWTP-24
Event Description:	CLOSURE - ISSUE CLOSURE VERIFICATION
Doc Link:	http://www.envirostor.dtsc.ca.gov/public/https://hwmpenvirostor.dtsc.ca.gov/regulators/site_documents/8377149283/Alameda%20Pt%5FClosure%20Verification%5F01%2E21%2E1998%2Epdf
Date:	1/24/1998
Activity Type:	Units Undergoing Closure - Completed Activities
--	--
Unit:	MULTIPLE UNITS: CONTAIN3-YARD D-13, CONTAIN4 IWTP-360, TANKTRT3-STRUCT 598, TANKTRT4-SE Corner Bldg 5, TANKTRT5-IWTP410, TANKTRT6-ANNEX Area 37
Event Description:	CLOSURE - ISSUE CLOSURE VERIFICATION
Doc Link:	
Date:	1/26/1995
Activity Type:	Units Undergoing Closure - Completed Activities
--	--
Unit:	MULTIPLE UNITS: CONTAIN1-IWTP-32, CONTAIN2-IWTP-25 (GPRA Unit), CONTAIN3-YARD D-13, CONTAIN4 IWTP-360, TANKSTR-IWTP-5, TANKTRT1-IWTP-24, TANKTRT2-Bldg 13, TANKTRT3-STRUCT 598, TANKTRT4-SE Corner Bldg 5, TANKTRT5-IWTP410, TANKTRT6-ANNEX Area 37
Event Description:	CLOSURE - CLOSURE PLAN APPROVED
Doc Link:	http://www.envirostor.dtsc.ca.gov/public/https://hwmpenvirostor.dtsc.ca.gov/regulators/site_documents/4124478995/Alameda%20Pt%5FFinal%20Permit%20Effective%5F07%2E29%2E1993%2Epdf
Date:	7/24/1993
Activity Type:	Units Undergoing Closure - Completed Activities
--	--
Unit:	MULTIPLE UNITS: CONTAIN3-YARD D-13, CONTAIN4 IWTP-360, TANKTRT3-STRUCT 598, TANKTRT4-SE Corner Bldg 5, TANKTRT5-IWTP410, TANKTRT6-ANNEX Area 37
Event Description:	CLOSURE - CLOSURE PLAN APPROVED
Doc Link:	http://www.envirostor.dtsc.ca.gov/public/https://hwmpenvirostor.dtsc.ca.gov/regulators/site_documents/4124478995/Alameda%20Pt%5FFinal%20Permit%20Effective%5F07%2E29%2E1993%2Epdf
Date:	7/24/1993
Activity Type:	Units Undergoing Closure - Completed Activities
--	--
Unit:	TANKTRT5-IWTP410
Event Description:	CLOSURE - CLOSURE PLAN APPROVED
Doc Link:	http://www.envirostor.dtsc.ca.gov/public/https://hwmpenvirostor.dtsc.ca.gov/regulators/site_documents/4124478995/Alameda%20Pt%5FFinal%20Permit%20Effective%5F07%2E29%2E1993%2Epdf
Date:	7/24/1993
Activity Type:	Units Undergoing Closure - Completed Activities
--	--
Unit:	TANKTRT1-IWTP-24
Event Description:	CLOSURE - CLOSURE PLAN APPROVED
Doc Link:	http://www.envirostor.dtsc.ca.gov/public/https://hwmpenvirostor.dtsc.ca.gov/regulators/site_documents/4124478995/Alameda%20Pt%5FFinal%20Permit%20Effective%5F07%2E29%2E1993%2Epdf
Date:	7/24/1993
Activity Type:	Units Undergoing Closure - Completed Activities
--	--
Unit:	TANKSTR-IWTP-5
Event Description:	CLOSURE - CLOSURE PLAN APPROVED
Doc Link:	http://www.envirostor.dtsc.ca.gov/public/https://hwmpenvirostor.dtsc.ca.gov/regulators/site_documents/4124478995/Alameda%20Pt%5FFinal%20Permit%20Effective%5F07%2E29%2E1993%2Epdf
Date:	7/24/1993
Activity Type:	Units Undergoing Closure - Completed Activities
--	--
Unit:	TANKTRT2-BLDG 13
Event Description:	CLOSURE - CLOSURE PLAN APPROVED

Doc Link: http://www.envirostor.dtsc.ca.gov/public/https://hwmpenvirostor.dtsc.ca.gov/regulators/site_documents/4124478995/Alameda%20Pt%5FFinal%20Permit%20Effective%5F07%2E29%2E1993%2Epdf

Date: 7/24/1993

Activity Type: Units Undergoing Closure - Completed Activities

--

Unit: MULTIPLE UNITS: CONTAIN1-IWTP-32, CONTAIN3-YARD D-13, CONTAIN4 IWTP-360, TANKSTR-IWTP-5, TANKTRT1-IWTP-24, TANKTRT3-STRUCT 598, TANKTRT4-SE Corner Bldg 5, TANKTRT5-IWTP410, TANKTRT6-ANNEX Area 37

Event Description: CLOSURE FINAL - CLOSURE PLAN APPROVED

Doc Link: http://www.envirostor.dtsc.ca.gov/public/https://hwmpenvirostor.dtsc.ca.gov/regulators/site_documents/4124478995/Alameda%20Pt%5FFinal%20Permit%20Effective%5F07%2E29%2E1993%2Epdf

Date: 7/24/1993

Activity Type: Units Undergoing Closure - Completed Activities

--

Unit: MULTIPLE UNITS: CONTAIN1-IWTP-32, CONTAIN3-YARD D-13, CONTAIN4 IWTP-360, TANKSTR-IWTP-5, TANKSTR1-AREA 37, TANKTRT1-IWTP-24, TANKTRT2-Bldg 13, TANKTRT3-STRUCT 598, TANKTRT4-SE Corner Bldg 5, TANKTRT5-IWTP410, TANKTRT6-ANNEX Area 37

Event Description: CLOSURE - CLOSURE PLAN APPROVED

Doc Link: http://www.envirostor.dtsc.ca.gov/public/https://hwmpenvirostor.dtsc.ca.gov/regulators/site_documents/4124478995/Alameda%20Pt%5FFinal%20Permit%20Effective%5F07%2E29%2E1993%2Epdf

Date: 7/24/1993

Activity Type: Units Undergoing Closure - Completed Activities

--

Unit: MULTIPLE UNITS: CONTAIN1-IWTP-32, CONTAIN3-YARD D-13, CONTAIN4 IWTP-360, TANKSTR-IWTP-5, TANKTRT1-IWTP-24, TANKTRT3-STRUCT 598, TANKTRT4-SE Corner Bldg 5, TANKTRT5-IWTP410, TANKTRT6-ANNEX Area 37

Event Description: CLOSURE FINAL - ISSUE CLOSURE VERIFICATION

Doc Link: http://www.envirostor.dtsc.ca.gov/public/https://hwmpenvirostor.dtsc.ca.gov/regulators/site_documents/4860974967/Closure%20Cert%207%2D10%2D07%2Epdf

Date: 7/10/2007

Activity Type: Units Undergoing Closure - Completed Activities

--

Unit: MULTIPLE UNITS: CONTAIN1-IWTP-32, CONTAIN2-IWTP-25 (GPRA Unit), CONTAIN3-YARD D-13, CONTAIN4 IWTP-360, TANKSTR-IWTP-5, TANKTRT1-IWTP-24, TANKTRT2-Bldg 13, TANKTRT3-STRUCT 598, TANKTRT4-SE Corner Bldg 5, TANKTRT5-IWTP410, TANKTRT6-ANNEX Area 37

Event Description: CLOSURE - ISSUE CLOSURE VERIFICATION

Doc Link: http://www.envirostor.dtsc.ca.gov/public/hwmp_final_documents.asp?global_id=CA2170023236&link_key=340&document_category=CLOSURE+VERIFICATION&event_description=Closure+%2D+IS+SU+VE+CLOSURE+VERIFICATION+&mytype=pa

Date: 1/25/2006

Activity Type: Units Undergoing Closure - Completed Activities

--

Unit: MULTIPLE UNITS: CONTAIN1-IWTP-32, CONTAIN2-IWTP-25 (GPRA Unit), CONTAIN3-YARD D-13, CONTAIN4 IWTP-360, TANKSTR-IWTP-5, TANKTRT1-IWTP-24, TANKTRT2-Bldg 13, TANKTRT3-STRUCT 598, TANKTRT4-SE Corner Bldg 5, TANKTRT5-IWTP410, TANKTRT6-ANNEX Area 37

Event Description: CLOSURE - RECEIVE CLOSURE CERTIFICATION

Doc Link: http://www.envirostor.dtsc.ca.gov/public/https://hwmpenvirostor.dtsc.ca.gov/regulators/site_documents/3494138419/Alameda%20Pt%5FClosure%20Verification%5F08%2E04%2E2005%2Epdf

Date: 8/4/2005

Activity Type: Units Undergoing Closure - Completed Activities

--

Unit: TANKTRT4-SE CORNER BLDG 5

Event Description: CLOSURE - ISSUE CLOSURE VERIFICATION

Doc Link: http://www.envirostor.dtsc.ca.gov/public/https://hwmpenvirostor.dtsc.ca.gov/regulators/site_documents/3494138419/Alameda%20Pt%5FClosure%20Verification%5F08%2E04%2E2005%2Epdf

nts/8018720328/Alameda%20Pt%5FClosure%20Verification%5F07%2E27%2E2001%2Epdf
7/27/2001
Date:
Activity Type: Units Undergoing Closure - Completed Activities
--
Unit: TANKTRT6-ANNEX AREA 37
Event Description: CLOSURE - ISSUE CLOSURE VERIFICATION
Doc Link: http://www.envirostor.dtsc.ca.gov/public/hwmp_final_documents.asp?global_id=CA2170023236&link_key=337&document_category=CLOSURE+VERIFICATION&event_description=Closure+%2D+ISSUE+CLOSURE+VERIFICATION+&mytype=pa

10/10/2000
Date:
Activity Type: Units Undergoing Closure - Completed Activities
--
Unit: TANKSTR-IWTP-5
Event Description: CLOSURE - ISSUE CLOSURE VERIFICATION
Doc Link: http://www.envirostor.dtsc.ca.gov/public/https://hwmpenvirostor.dtsc.ca.gov/regulators/site_documents/6646115958/Alameda%20Pt%5FClosure%20Verification%5F10%2E12%2E1999%2Epdf

10/12/1999
Date:
Activity Type: Units Undergoing Closure - Completed Activities
--
Unit: CONTAIN3-YARD D-13
Event Description: CLOSURE - ISSUE CLOSURE VERIFICATION
Doc Link: http://www.envirostor.dtsc.ca.gov/public/https://hwmpenvirostor.dtsc.ca.gov/regulators/site_documents/1328183829/Alameda%20Pt%5FClosure%20Verification%5F07%2E21%2E1999%2Epdf

7/21/1999
Date:
Activity Type: Units Undergoing Closure - Completed Activities
--
Unit: TANKTRT1-IWTP-24
Event Description: CLOSURE - ISSUE CLOSURE VERIFICATION
Doc Link: http://www.envirostor.dtsc.ca.gov/public/https://hwmpenvirostor.dtsc.ca.gov/regulators/site_documents/8377149283/Alameda%20Pt%5FClosure%20Verification%5F01%2E21%2E1998%2Epdf

1/24/1998
Date:
Activity Type: Units Undergoing Closure - Completed Activities
--
Unit: MULTIPLE UNITS: CONTAIN3-YARD D-13, CONTAIN4 IWTP-360, TANKTRT3-STRUCT 598, TANKTRT4-SE Corner Bldg 5, TANKTRT5-IWTP410, TANKTRT6-ANNEX Area 37
Event Description: CLOSURE - ISSUE CLOSURE VERIFICATION
Doc Link:

1/26/1995
Date:
Activity Type: Units Undergoing Closure - Completed Activities
--
Unit: MULTIPLE UNITS: CONTAIN1-IWTP-32, CONTAIN2-IWTP-25 (GPRA Unit), CONTAIN3-YARD D-13, CONTAIN4 IWTP-360, TANKSTR-IWTP-5, TANKTRT1-IWTP-24, TANKTRT2-Bldg 13, TANKTRT3-STRUCT 598, TANKTRT4-SE Corner Bldg 5, TANKTRT5-IWTP410, TANKTRT6-ANNEX Area 37
Event Description: CLOSURE - CLOSURE PLAN APPROVED
Doc Link: http://www.envirostor.dtsc.ca.gov/public/https://hwmpenvirostor.dtsc.ca.gov/regulators/site_documents/4124478995/Alameda%20Pt%5FFinal%20Permit%20Effective%5F07%2E29%2E1993%2Epdf

7/24/1993
Date:
Activity Type: Units Undergoing Closure - Completed Activities
--
Unit: TANKTRT2-BLDG 13
Event Description: CLOSURE - CLOSURE PLAN APPROVED
Doc Link: http://www.envirostor.dtsc.ca.gov/public/https://hwmpenvirostor.dtsc.ca.gov/regulators/site_documents/4124478995/Alameda%20Pt%5FFinal%20Permit%20Effective%5F07%2E29%2E1993%2Epdf

7/24/1993
Date:
Activity Type: Units Undergoing Closure - Completed Activities
--
Unit: MULTIPLE UNITS: CONTAIN1-IWTP-32, CONTAIN3-YARD D-13, CONTAIN4 IWTP-360, TANKSTR-IWTP-5, TANKTRT1-IWTP-24, TANKTRT3-STRUCT 598, TANKTRT4-SE Corner Bldg 5, TANKTRT5-IWTP410, TANKTRT6-ANNEX Area 37
Event Description: CLOSURE FINAL - CLOSURE PLAN APPROVED
Doc Link: http://www.envirostor.dtsc.ca.gov/public/https://hwmpenvirostor.dtsc.ca.gov/regulators/site_documents/4124478995/Alameda%20Pt%5FFinal%20Permit%20Effective%5F07%2E29%2E1993%2Epdf

7/24/1993
Date:

Activity Type: Units Undergoing Closure - Completed Activities
Unit: --
Event Description: MULTIPLE UNITS: CONTAIN1-IWTP-32, CONTAIN2-IWTP-25 (GPRA Unit), CONTAIN3-YARD D-13, CONTAIN4 IWTP-360, TANKSTR-IWTP-5, TANKTRT1-IWTP-24, TANKTRT2-Bldg 13, TANKTRT3-STRUCT 598, TANKTRT4-SE Corner Bldg 5, TANKTRT5-IWTP410, TANKTRT6-ANNEX Area 37
Doc Link: CLOSURE - ISSUE CLOSURE VERIFICATION
http://www.envirostor.dtsc.ca.gov/public/hwmp_final_documents.asp?global_id=CA2170023236&link_key=340&document_category=CLOSURE+VERIFICATION&event_description=Closure+%2D+IS+SU+CLOSE+VERIFICATION+&mytype=pa
Date: 1/25/2006
Activity Type: Units Undergoing Closure - Completed Activities
Unit: --
Event Description: MULTIPLE UNITS: CONTAIN1-IWTP-32, CONTAIN2-IWTP-25 (GPRA Unit), CONTAIN3-YARD D-13, CONTAIN4 IWTP-360, TANKSTR-IWTP-5, TANKTRT1-IWTP-24, TANKTRT2-Bldg 13, TANKTRT3-STRUCT 598, TANKTRT4-SE Corner Bldg 5, TANKTRT5-IWTP410, TANKTRT6-ANNEX Area 37
Doc Link: CLOSURE - RECEIVE CLOSURE CERTIFICATION
Date: 11/15/2005
Activity Type: Units Undergoing Closure - Completed Activities
Unit: --
Event Description: MULTIPLE UNITS: CONTAIN1-IWTP-32, CONTAIN3-YARD D-13, CONTAIN4 IWTP-360, TANKSTR-IWTP-5, TANKSTR1-AREA 37, TANKTRT1-IWTP-24, TANKTRT2-Bldg 13, TANKTRT3-STRUCT 598, TANKTRT4-SE Corner Bldg 5, TANKTRT5-IWTP410, TANKTRT6-ANNEX Area 37
Doc Link: CLOSURE - ISSUE CLOSURE VERIFICATION
http://www.envirostor.dtsc.ca.gov/public/https://hwmpenvirostor.dtsc.ca.gov/regulators/site_documents/3494138419/Alameda%20Pt%5FClosure%20Verification%5F08%2E04%2E2005%2Epdf
Date: 8/4/2005
Activity Type: Units Undergoing Closure - Completed Activities
Unit: --
Event Description: TANKTRT4-SE CORNER BLDG 5
Doc Link: CLOSURE - ISSUE CLOSURE VERIFICATION
http://www.envirostor.dtsc.ca.gov/public/https://hwmpenvirostor.dtsc.ca.gov/regulators/site_documents/8018720328/Alameda%20Pt%5FClosure%20Verification%5F07%2E27%2E2001%2Epdf
Date: 7/27/2001
Activity Type: Units Undergoing Closure - Completed Activities
Unit: --
Event Description: TANKTRT6-ANNEX AREA 37
Doc Link: CLOSURE - ISSUE CLOSURE VERIFICATION
http://www.envirostor.dtsc.ca.gov/public/hwmp_final_documents.asp?global_id=CA2170023236&link_key=337&document_category=CLOSURE+VERIFICATION&event_description=Closure+%2D+IS+SU+CLOSE+VERIFICATION+&mytype=pa
Date: 10/10/2000
Activity Type: Units Undergoing Closure - Completed Activities
Unit: --
Event Description: TANKTRT2-BLDG 13
Doc Link: CLOSURE - ISSUE CLOSURE VERIFICATION
http://www.envirostor.dtsc.ca.gov/public/https://hwmpenvirostor.dtsc.ca.gov/regulators/site_documents/1386274039/Alameda%20Pt%5FClosure%20Verification%5F05%2E04%2E2000%2Epdf
Date: 5/4/2000
Activity Type: Units Undergoing Closure - Completed Activities
Unit: --
Event Description: CONTAIN3-YARD D-13
Doc Link: CLOSURE - ISSUE CLOSURE VERIFICATION
http://www.envirostor.dtsc.ca.gov/public/https://hwmpenvirostor.dtsc.ca.gov/regulators/site_documents/1328183829/Alameda%20Pt%5FClosure%20Verification%5F07%2E21%2E1999%2Epdf
Date: 7/21/1999
Activity Type: Units Undergoing Closure - Completed Activities
Unit: --
Event Description: TANKTRT5-IWTP410
Doc Link: CLOSURE - ISSUE CLOSURE VERIFICATION
http://www.envirostor.dtsc.ca.gov/public/https://hwmpenvirostor.dtsc.ca.gov/regulators/site_documents/9391599357/Alameda%20Pt%5FClosure%20Verification%5F11%2E09%2E1998%2Epdf

Date: 11/9/1998
Activity Type: Units Undergoing Closure - Completed Activities
Unit: MULTIPLE UNITS: CONTAIN3-YARD D-13, CONTAIN4 IWTP-360, TANKTRT3-STRUCT 598, TANKTRT4-SE Corner Bldg 5, TANKTRT5-IWTP410, TANKTRT6-ANNEX Area 37
Event Description: CLOSURE - ISSUE CLOSURE VERIFICATION
Doc Link:
Date: 1/26/1995
Activity Type: Units Undergoing Closure - Completed Activities
Unit: CONTAIN3-YARD D-13
Event Description: CLOSURE - CLOSURE PLAN APPROVED
Doc Link: http://www.envirostor.dtsc.ca.gov/public/https://hwmpenvirostor.dtsc.ca.gov/regulators/site_documents/4124478995/Alameda%20Pt%5FFinal%20Permit%20Effective%5F07%2E29%2E1993%2Epdf
Date: 7/24/1993
Activity Type: Units Undergoing Closure - Completed Activities
Unit: MULTIPLE UNITS: CONTAIN3-YARD D-13, CONTAIN4 IWTP-360, TANKTRT3-STRUCT 598, TANKTRT4-SE Corner Bldg 5, TANKTRT5-IWTP410, TANKTRT6-ANNEX Area 37
Event Description: CLOSURE - CLOSURE PLAN APPROVED
Doc Link: http://www.envirostor.dtsc.ca.gov/public/https://hwmpenvirostor.dtsc.ca.gov/regulators/site_documents/4124478995/Alameda%20Pt%5FFinal%20Permit%20Effective%5F07%2E29%2E1993%2Epdf
Date: 7/24/1993
Activity Type: Units Undergoing Closure - Completed Activities
Unit: TANKTRT5-IWTP410
Event Description: CLOSURE - CLOSURE PLAN APPROVED
Doc Link: http://www.envirostor.dtsc.ca.gov/public/https://hwmpenvirostor.dtsc.ca.gov/regulators/site_documents/4124478995/Alameda%20Pt%5FFinal%20Permit%20Effective%5F07%2E29%2E1993%2Epdf
Date: 7/24/1993
Activity Type: Units Undergoing Closure - Completed Activities
Unit: TANKTRT4-SE CORNER BLDG 5
Event Description: CLOSURE - CLOSURE PLAN APPROVED
Doc Link: http://www.envirostor.dtsc.ca.gov/public/https://hwmpenvirostor.dtsc.ca.gov/regulators/site_documents/4124478995/Alameda%20Pt%5FFinal%20Permit%20Effective%5F07%2E29%2E1993%2Epdf
Date: 7/24/1993
Activity Type: Units Undergoing Closure - Completed Activities
Unit: TANKTRT1-IWTP-24
Event Description: CLOSURE - CLOSURE PLAN APPROVED
Doc Link: http://www.envirostor.dtsc.ca.gov/public/https://hwmpenvirostor.dtsc.ca.gov/regulators/site_documents/4124478995/Alameda%20Pt%5FFinal%20Permit%20Effective%5F07%2E29%2E1993%2Epdf
Date: 7/24/1993
Activity Type: Units Undergoing Closure - Completed Activities
Unit: TANKTRT6-ANNEX AREA 37
Event Description: CLOSURE - CLOSURE PLAN APPROVED
Doc Link: http://www.envirostor.dtsc.ca.gov/public/https://hwmpenvirostor.dtsc.ca.gov/regulators/site_documents/4124478995/Alameda%20Pt%5FFinal%20Permit%20Effective%5F07%2E29%2E1993%2Epdf
Date: 7/24/1993
Activity Type: Units Undergoing Closure - Completed Activities
Unit: TANKTRT2-BLDG 13
Event Description: CLOSURE - CLOSURE PLAN APPROVED
Doc Link: http://www.envirostor.dtsc.ca.gov/public/https://hwmpenvirostor.dtsc.ca.gov/regulators/site_documents/4124478995/Alameda%20Pt%5FFinal%20Permit%20Effective%5F07%2E29%2E1993%2Epdf
Date: 7/24/1993
Activity Type: Units Undergoing Closure - Completed Activities
Unit: MULTIPLE UNITS: CONTAIN1-IWTP-32, CONTAIN3-YARD D-13, CONTAIN4 IWTP-360, TANKSTR-IWTP-5, TANKTRT1-IWTP-24, TANKTRT3-STRUCT 598, TANKTRT4-SE Corner Bldg 5, TANKTRT5-IWTP410, TANKTRT6-ANNEX Area 37
Event Description: CLOSURE FINAL - CLOSURE PLAN APPROVED

Doc Link: http://www.envirostor.dtsc.ca.gov/public/https://hwmpenvirostor.dtsc.ca.gov/regulators/site_documents/4124478995/Alameda%20Pt%5FFinal%20Permit%20Effective%5F07%2E29%2E1993%2Epdf

Date: 7/24/1993

Activity Type: Units Undergoing Closure - Completed Activities

--

Unit: MULTIPLE UNITS: CONTAIN1-IWTP-32, CONTAIN3-YARD D-13, CONTAIN4 IWTP-360, TANKSTR-IWTP-5, TANKTRT1-IWTP-24, TANKTRT3-STRUCT 598, TANKTRT4-SE Corner Bldg 5, TANKTRT5-IWTP410, TANKTRT6-ANNEX Area 37

Event Description: CLOSURE FINAL - ISSUE CLOSURE VERIFICATION

Doc Link: http://www.envirostor.dtsc.ca.gov/public/https://hwmpenvirostor.dtsc.ca.gov/regulators/site_documents/4860974967/Closure%20Cert%207%2D10%2D07%2Epdf

Date: 7/10/2007

Activity Type: Units Undergoing Closure - Completed Activities

--

Unit: MULTIPLE UNITS: CONTAIN1-IWTP-32, CONTAIN2-IWTP-25 (GPRA Unit), CONTAIN3-YARD D-13, CONTAIN4 IWTP-360, TANKSTR-IWTP-5, TANKTRT1-IWTP-24, TANKTRT2-Bldg 13, TANKTRT3-STRUCT 598, TANKTRT4-SE Corner Bldg 5, TANKTRT5-IWTP410, TANKTRT6-ANNEX Area 37

Event Description: CLOSURE - ISSUE CLOSURE VERIFICATION

Doc Link: http://www.envirostor.dtsc.ca.gov/public/hwmp_final_documents.asp?global_id=CA2170023236&link_key=340&document_category=CLOSURE+VERIFICATION&event_description=Closure+%2D+ISUE+CLOSURE+VERIFICATION+&mytype=pa

Date: 1/25/2006

Activity Type: Units Undergoing Closure - Completed Activities

--

Unit: MULTIPLE UNITS: CONTAIN1-IWTP-32, CONTAIN2-IWTP-25 (GPRA Unit), CONTAIN3-YARD D-13, CONTAIN4 IWTP-360, TANKSTR-IWTP-5, TANKTRT1-IWTP-24, TANKTRT2-Bldg 13, TANKTRT3-STRUCT 598, TANKTRT4-SE Corner Bldg 5, TANKTRT5-IWTP410, TANKTRT6-ANNEX Area 37

Event Description: CLOSURE - RECEIVE CLOSURE CERTIFICATION

Doc Link: http://www.envirostor.dtsc.ca.gov/public/https://hwmpenvirostor.dtsc.ca.gov/regulators/site_documents/3494138419/Alameda%20Pt%5FClosure%20Verification%5F08%2E04%2E2005%2Epdf

Date: 11/15/2005

Activity Type: Units Undergoing Closure - Completed Activities

--

Unit: MULTIPLE UNITS: CONTAIN1-IWTP-32, CONTAIN3-YARD D-13, CONTAIN4 IWTP-360, TANKSTR-IWTP-5, TANKSTR1-AREA 37, TANKTRT1-IWTP-24, TANKTRT2-Bldg 13, TANKTRT3-STRUCT 598, TANKTRT4-SE Corner Bldg 5, TANKTRT5-IWTP410, TANKTRT6-ANNEX Area 37

Event Description: CLOSURE - ISSUE CLOSURE VERIFICATION

Doc Link: http://www.envirostor.dtsc.ca.gov/public/https://hwmpenvirostor.dtsc.ca.gov/regulators/site_documents/8018720328/Alameda%20Pt%5FClosure%20Verification%5F07%2E27%2E2001%2Epdf

Date: 8/4/2005

Activity Type: Units Undergoing Closure - Completed Activities

--

Unit: TANKTRT4-SE CORNER BLDG 5

Event Description: CLOSURE - ISSUE CLOSURE VERIFICATION

Doc Link: http://www.envirostor.dtsc.ca.gov/public/https://hwmpenvirostor.dtsc.ca.gov/regulators/site_documents/8018720328/Alameda%20Pt%5FClosure%20Verification%5F07%2E27%2E2001%2Epdf

Date: 7/27/2001

Activity Type: Units Undergoing Closure - Completed Activities

--

Unit: TANKTRT6-ANNEX AREA 37

Event Description: CLOSURE - ISSUE CLOSURE VERIFICATION

Doc Link: http://www.envirostor.dtsc.ca.gov/public/hwmp_final_documents.asp?global_id=CA2170023236&link_key=337&document_category=CLOSURE+VERIFICATION&event_description=Closure+%2D+ISUE+CLOSURE+VERIFICATION+&mytype=pa

Date: 10/10/2000

Activity Type: Units Undergoing Closure - Completed Activities

--

Unit: TANKTRT2-BLDG 13

Event Description: CLOSURE - ISSUE CLOSURE VERIFICATION

Doc Link: http://www.envirostor.dtsc.ca.gov/public/https://hwmpenvirostor.dtsc.ca.gov/regulators/site_documents/1386274039/Alameda%20Pt%5FClosure%20Verification%5F05%2E04%2E2000%2Epdf

Date: 5/4/2000

Activity Type: Units Undergoing Closure - Completed Activities

--

Unit: TANKSTR-IWTP-5

Event Description: CLOSURE - ISSUE CLOSURE VERIFICATION

Doc Link: http://www.envirostor.dtsc.ca.gov/public/https://hwmpenvirostor.dtsc.ca.gov/regulators/site_documents/6646115958/Alameda%20Pt%5FClosure%20Verification%5F10%2E12%2E1999%2Epdf

Date: 10/12/1999

Activity Type: Units Undergoing Closure - Completed Activities

--

Unit: TANKTRT5-IWTP410

Event Description: CLOSURE - ISSUE CLOSURE VERIFICATION

Doc Link: http://www.envirostor.dtsc.ca.gov/public/https://hwmpenvirostor.dtsc.ca.gov/regulators/site_documents/9391599357/Alameda%20Pt%5FClosure%20Verification%5F11%2E09%2E1998%2Epdf

Date: 11/9/1998

Activity Type: Units Undergoing Closure - Completed Activities

--

Unit: TANKTRT1-IWTP-24

Event Description: CLOSURE - ISSUE CLOSURE VERIFICATION

Doc Link: http://www.envirostor.dtsc.ca.gov/public/https://hwmpenvirostor.dtsc.ca.gov/regulators/site_documents/8377149283/Alameda%20Pt%5FClosure%20Verification%5F01%2E21%2E1998%2Epdf

Date: 1/24/1998

Activity Type: Units Undergoing Closure - Completed Activities

--

Unit: MULTIPLE UNITS: CONTAIN3-YARD D-13, CONTAIN4 IWTP-360, TANKTRT3-STRUCT 598, TANKTRT4-SE Corner Bldg 5, TANKTRT5-IWTP410, TANKTRT6-ANNEX Area 37

Event Description: CLOSURE - ISSUE CLOSURE VERIFICATION

Doc Link:

Date: 1/26/1995

Activity Type: Units Undergoing Closure - Completed Activities

--

Unit: CONTAIN3-YARD D-13

Event Description: CLOSURE - CLOSURE PLAN APPROVED

Doc Link: http://www.envirostor.dtsc.ca.gov/public/https://hwmpenvirostor.dtsc.ca.gov/regulators/site_documents/4124478995/Alameda%20Pt%5FFinal%20Permit%20Effective%5F07%2E29%2E1993%2Epdf

Date: 7/24/1993

Activity Type: Units Undergoing Closure - Completed Activities

--

Unit: MULTIPLE UNITS: CONTAIN3-YARD D-13, CONTAIN4 IWTP-360, TANKTRT3-STRUCT 598, TANKTRT4-SE Corner Bldg 5, TANKTRT5-IWTP410, TANKTRT6-ANNEX Area 37

Event Description: CLOSURE - CLOSURE PLAN APPROVED

Doc Link: http://www.envirostor.dtsc.ca.gov/public/https://hwmpenvirostor.dtsc.ca.gov/regulators/site_documents/4124478995/Alameda%20Pt%5FFinal%20Permit%20Effective%5F07%2E29%2E1993%2Epdf

Date: 7/24/1993

Activity Type: Units Undergoing Closure - Completed Activities

--

Unit: TANKTRT1-IWTP-24

Event Description: CLOSURE - CLOSURE PLAN APPROVED

Doc Link: http://www.envirostor.dtsc.ca.gov/public/https://hwmpenvirostor.dtsc.ca.gov/regulators/site_documents/4124478995/Alameda%20Pt%5FFinal%20Permit%20Effective%5F07%2E29%2E1993%2Epdf

Date: 7/24/1993

Activity Type: Units Undergoing Closure - Completed Activities

--

Unit: TANKSTR-IWTP-5

Event Description: CLOSURE - CLOSURE PLAN APPROVED

Doc Link: http://www.envirostor.dtsc.ca.gov/public/https://hwmpenvirostor.dtsc.ca.gov/regulators/site_documents/4124478995/Alameda%20Pt%5FFinal%20Permit%20Effective%5F07%2E29%2E1993%2Epdf

Date: 7/24/1993

Activity Type: Units Undergoing Closure - Completed Activities

--

Unit: MULTIPLE UNITS: CONTAIN1-IWTP-32, CONTAIN3-YARD D-13, CONTAIN4 IWTP-360, TANKSTR-IWTP-5, TANKTRT1-IWTP-24, TANKTRT3-STRUCT 598, TANKTRT4-SE Corner Bldg 5, TANKTRT5-IWTP410, TANKTRT6-ANNEX Area 37

Event Description: CLOSURE FINAL - ISSUE CLOSURE VERIFICATION

Doc Link: http://www.envirostor.dtsc.ca.gov/public/https://hwmpenvirostor.dtsc.ca.gov/regulators/site_documents/4860974967/Closure%20Cert%207%2D10%2D07%2Epdf

Date: 7/10/2007
Activity Type: Units Undergoing Closure - Completed Activities
Unit: MULTIPLE UNITS: CONTAIN1-IWTP-32, CONTAIN2-IWTP-25 (GPRA Unit), CONTAIN3-YARD D-13, CONTAIN4 IWTP-360, TANKSTR-IWTP-5, TANKTRT1-IWTP-24, TANKTRT2-Bldg 13, TANKTRT3-STRUCT 598, TANKTRT4-SE Corner Bldg 5, TANKTRT5-IWTP410, TANKTRT6-ANNEX Area 37
Event Description: CLOSURE - ISSUE CLOSURE VERIFICATION
Doc Link: http://www.envirostor.dtsc.ca.gov/public/hwmp_final_documents.asp?global_id=CA2170023236&link_key=340&document_category=CLOSURE+VERIFICATION&event_description=Closure+%2D+ISSUE+CLOSURE+VERIFICATION+&mytype=pa
Date: 1/25/2006
Activity Type: Units Undergoing Closure - Completed Activities
Unit: MULTIPLE UNITS: CONTAIN1-IWTP-32, CONTAIN2-IWTP-25 (GPRA Unit), CONTAIN3-YARD D-13, CONTAIN4 IWTP-360, TANKSTR-IWTP-5, TANKTRT1-IWTP-24, TANKTRT2-Bldg 13, TANKTRT3-STRUCT 598, TANKTRT4-SE Corner Bldg 5, TANKTRT5-IWTP410, TANKTRT6-ANNEX Area 37
Event Description: CLOSURE - RECEIVE CLOSURE CERTIFICATION
Doc Link:
Date: 11/15/2005
Activity Type: Units Undergoing Closure - Completed Activities
Unit: MULTIPLE UNITS: CONTAIN1-IWTP-32, CONTAIN3-YARD D-13, CONTAIN4 IWTP-360, TANKSTR-IWTP-5, TANKSTR1-AREA 37, TANKTRT1-IWTP-24, TANKTRT2-Bldg 13, TANKTRT3-STRUCT 598, TANKTRT4-SE Corner Bldg 5, TANKTRT5-IWTP410, TANKTRT6-ANNEX Area 37
Event Description: CLOSURE - ISSUE CLOSURE VERIFICATION
Doc Link: http://www.envirostor.dtsc.ca.gov/public/https://hwmpenvirostor.dtsc.ca.gov/regulators/site_documents/3494138419/Alameda%20Pt%5FClosure%20Verification%5F08%2E04%2E2005%2Epdf
Date: 8/4/2005
Activity Type: Units Undergoing Closure - Completed Activities
Unit: TANKTRT6-ANNEX AREA 37
Event Description: CLOSURE - ISSUE CLOSURE VERIFICATION
Doc Link: http://www.envirostor.dtsc.ca.gov/public/hwmp_final_documents.asp?global_id=CA2170023236&link_key=337&document_category=CLOSURE+VERIFICATION&event_description=Closure+%2D+ISSUE+CLOSURE+VERIFICATION+&mytype=pa
Date: 10/10/2000
Activity Type: Units Undergoing Closure - Completed Activities
Unit: TANKTRT2-BLDG 13
Event Description: CLOSURE - ISSUE CLOSURE VERIFICATION
Doc Link: http://www.envirostor.dtsc.ca.gov/public/https://hwmpenvirostor.dtsc.ca.gov/regulators/site_documents/1386274039/Alameda%20Pt%5FClosure%20Verification%5F05%2E04%2E2000%2Epdf
Date: 5/4/2000
Activity Type: Units Undergoing Closure - Completed Activities
Unit: CONTAIN3-YARD D-13
Event Description: CLOSURE - ISSUE CLOSURE VERIFICATION
Doc Link: http://www.envirostor.dtsc.ca.gov/public/https://hwmpenvirostor.dtsc.ca.gov/regulators/site_documents/1328183829/Alameda%20Pt%5FClosure%20Verification%5F07%2E21%2E1999%2Epdf
Date: 7/21/1999
Activity Type: Units Undergoing Closure - Completed Activities
Unit: TANKTRT5-IWTP410
Event Description: CLOSURE - ISSUE CLOSURE VERIFICATION
Doc Link: http://www.envirostor.dtsc.ca.gov/public/https://hwmpenvirostor.dtsc.ca.gov/regulators/site_documents/9391599357/Alameda%20Pt%5FClosure%20Verification%5F11%2E09%2E1998%2Epdf
Date: 11/9/1998
Activity Type: Units Undergoing Closure - Completed Activities
Unit: TANKTRT1-IWTP-24
Event Description: CLOSURE - ISSUE CLOSURE VERIFICATION
Doc Link: http://www.envirostor.dtsc.ca.gov/public/https://hwmpenvirostor.dtsc.ca.gov/regulators/site_documents/

Date:	nts/8377149283/Alameda%20Pt%5FClosure%20Verification%5F01%2E21%2E1998%2Epdf 1/24/1998
Activity Type:	Units Undergoing Closure - Completed Activities
--	--
Unit:	MULTIPLE UNITS: CONTAIN3-YARD D-13, CONTAIN4 IWTP-360, TANKTRT3-STRUCT 598, TANKTRT4-SE Corner Bldg 5, TANKTRT5-IWTP410, TANKTRT6-ANNEX Area 37
Event Description:	CLOSURE - ISSUE CLOSURE VERIFICATION
Doc Link:	
Date:	1/26/1995
Activity Type:	Units Undergoing Closure - Completed Activities
--	--
Unit:	MULTIPLE UNITS: CONTAIN1-IWTP-32, CONTAIN2-IWTP-25 (GPRA Unit), CONTAIN3-YARD D-13, CONTAIN4 IWTP-360, TANKSTR-IWTP-5, TANKTRT1-IWTP-24, TANKTRT2-Bldg 13, TANKTRT3-STRUCT 598, TANKTRT4-SE Corner Bldg 5, TANKTRT5-IWTP410, TANKTRT6-ANNEX Area 37
Event Description:	CLOSURE - CLOSURE PLAN APPROVED
Doc Link:	http://www.envirostor.dtsc.ca.gov/public/https://hwmpenvirostor.dtsc.ca.gov/regulators/site_documents/4124478995/Alameda%20Pt%5FFinal%20Permit%20Effective%5F07%2E29%2E1993%2Epdf
Date:	7/24/1993
Activity Type:	Units Undergoing Closure - Completed Activities
--	--
Unit:	CONTAIN3-YARD D-13
Event Description:	CLOSURE - CLOSURE PLAN APPROVED
Doc Link:	http://www.envirostor.dtsc.ca.gov/public/https://hwmpenvirostor.dtsc.ca.gov/regulators/site_documents/4124478995/Alameda%20Pt%5FFinal%20Permit%20Effective%5F07%2E29%2E1993%2Epdf
Date:	7/24/1993
Activity Type:	Units Undergoing Closure - Completed Activities
--	--
Unit:	MULTIPLE UNITS: CONTAIN3-YARD D-13, CONTAIN4 IWTP-360, TANKTRT3-STRUCT 598, TANKTRT4-SE Corner Bldg 5, TANKTRT5-IWTP410, TANKTRT6-ANNEX Area 37
Event Description:	CLOSURE - CLOSURE PLAN APPROVED
Doc Link:	http://www.envirostor.dtsc.ca.gov/public/https://hwmpenvirostor.dtsc.ca.gov/regulators/site_documents/4124478995/Alameda%20Pt%5FFinal%20Permit%20Effective%5F07%2E29%2E1993%2Epdf
Date:	7/24/1993
Activity Type:	Units Undergoing Closure - Completed Activities
--	--
Unit:	TANKTRT5-IWTP410
Event Description:	CLOSURE - CLOSURE PLAN APPROVED
Doc Link:	http://www.envirostor.dtsc.ca.gov/public/https://hwmpenvirostor.dtsc.ca.gov/regulators/site_documents/4124478995/Alameda%20Pt%5FFinal%20Permit%20Effective%5F07%2E29%2E1993%2Epdf
Date:	7/24/1993
Activity Type:	Units Undergoing Closure - Completed Activities
--	--
Unit:	TANKTRT1-IWTP-24
Event Description:	CLOSURE - CLOSURE PLAN APPROVED
Doc Link:	http://www.envirostor.dtsc.ca.gov/public/https://hwmpenvirostor.dtsc.ca.gov/regulators/site_documents/4124478995/Alameda%20Pt%5FFinal%20Permit%20Effective%5F07%2E29%2E1993%2Epdf
Date:	7/24/1993
Activity Type:	Units Undergoing Closure - Completed Activities
--	--
Unit:	TANKSTR-IWTP-5
Event Description:	CLOSURE - CLOSURE PLAN APPROVED
Doc Link:	http://www.envirostor.dtsc.ca.gov/public/https://hwmpenvirostor.dtsc.ca.gov/regulators/site_documents/4124478995/Alameda%20Pt%5FFinal%20Permit%20Effective%5F07%2E29%2E1993%2Epdf
Date:	7/24/1993
Activity Type:	Units Undergoing Closure - Completed Activities
--	--
Unit:	TANKTRT2-BLDG 13
Event Description:	CLOSURE - CLOSURE PLAN APPROVED
Doc Link:	http://www.envirostor.dtsc.ca.gov/public/https://hwmpenvirostor.dtsc.ca.gov/regulators/site_documents/4124478995/Alameda%20Pt%5FFinal%20Permit%20Effective%5F07%2E29%2E1993%2Epdf
Date:	7/24/1993
Activity Type:	Units Undergoing Closure - Completed Activities
--	--

Unit: MULTIPLE UNITS: CONTAIN1-IWTP-32, CONTAIN3-YARD D-13, CONTAIN4 IWTP-360, TANKSTR-IWTP-5, TANKTRT1-IWTP-24, TANKTRT3-STRUCT 598, TANKTRT4-SE Corner Bldg 5, TANKTRT5-IWTP410, TANKTRT6-ANNEX Area 37
Event Description: CLOSURE FINAL - CLOSURE PLAN APPROVED
Doc Link: http://www.envirostor.dtsc.ca.gov/public/https://hwmpenvirostor.dtsc.ca.gov/regulators/site_documents/4124478995/Alameda%20Pt%5FFinal%20Permit%20Effective%5F07%2E29%2E1993%2Epdf
Date: 7/24/1993
Activity Type: Units Undergoing Closure - Completed Activities
 --

Unit: MULTIPLE UNITS: CONTAIN1-IWTP-32, CONTAIN3-YARD D-13, CONTAIN4 IWTP-360, TANKSTR-IWTP-5, TANKTRT1-IWTP-24, TANKTRT3-STRUCT 598, TANKTRT4-SE Corner Bldg 5, TANKTRT5-IWTP410, TANKTRT6-ANNEX Area 37
Event Description: CLOSURE FINAL - ISSUE CLOSURE VERIFICATION
Doc Link: http://www.envirostor.dtsc.ca.gov/public/https://hwmpenvirostor.dtsc.ca.gov/regulators/site_documents/4860974967/Closure%20Cert%207%2D10%2D07%2Epdf
Date: 7/10/2007
Activity Type: Units Undergoing Closure - Completed Activities
 --

Unit: MULTIPLE UNITS: CONTAIN1-IWTP-32, CONTAIN2-IWTP-25 (GPRA Unit), CONTAIN3-YARD D-13, CONTAIN4 IWTP-360, TANKSTR-IWTP-5, TANKTRT1-IWTP-24, TANKTRT2-Bldg 13, TANKTRT3-STRUCT 598, TANKTRT4-SE Corner Bldg 5, TANKTRT5-IWTP410, TANKTRT6-ANNEX Area 37
Event Description: CLOSURE - ISSUE CLOSURE VERIFICATION
Doc Link: http://www.envirostor.dtsc.ca.gov/public/hwmp_final_documents.asp?global_id=CA2170023236&link_key=340&document_category=CLOSURE+VERIFICATION&event_description=Closure+%2D+ISSUE+CLOSURE+VERIFICATION+&mytype=pa
Date: 1/25/2006
Activity Type: Units Undergoing Closure - Completed Activities
 --

Unit: MULTIPLE UNITS: CONTAIN1-IWTP-32, CONTAIN2-IWTP-25 (GPRA Unit), CONTAIN3-YARD D-13, CONTAIN4 IWTP-360, TANKSTR-IWTP-5, TANKTRT1-IWTP-24, TANKTRT2-Bldg 13, TANKTRT3-STRUCT 598, TANKTRT4-SE Corner Bldg 5, TANKTRT5-IWTP410, TANKTRT6-ANNEX Area 37
Event Description: CLOSURE - RECEIVE CLOSURE CERTIFICATION
Doc Link: http://www.envirostor.dtsc.ca.gov/public/https://hwmpenvirostor.dtsc.ca.gov/regulators/site_documents/3494138419/Alameda%20Pt%5FClosure%20Verification%5F08%2E04%2E2005%2Epdf
Date: 11/15/2005
Activity Type: Units Undergoing Closure - Completed Activities
 --

Unit: MULTIPLE UNITS: CONTAIN1-IWTP-32, CONTAIN3-YARD D-13, CONTAIN4 IWTP-360, TANKSTR-IWTP-5, TANKSTR1-AREA 37, TANKTRT1-IWTP-24, TANKTRT2-Bldg 13, TANKTRT3-STRUCT 598, TANKTRT4-SE Corner Bldg 5, TANKTRT5-IWTP410, TANKTRT6-ANNEX Area 37
Event Description: CLOSURE - ISSUE CLOSURE VERIFICATION
Doc Link: http://www.envirostor.dtsc.ca.gov/public/https://hwmpenvirostor.dtsc.ca.gov/regulators/site_documents/8018720328/Alameda%20Pt%5FClosure%20Verification%5F07%2E27%2E2001%2Epdf
Date: 8/4/2005
Activity Type: Units Undergoing Closure - Completed Activities
 --

Unit: TANKTRT4-SE CORNER BLDG 5
Event Description: CLOSURE - ISSUE CLOSURE VERIFICATION
Doc Link: http://www.envirostor.dtsc.ca.gov/public/https://hwmpenvirostor.dtsc.ca.gov/regulators/site_documents/8018720328/Alameda%20Pt%5FClosure%20Verification%5F07%2E27%2E2001%2Epdf
Date: 7/27/2001
Activity Type: Units Undergoing Closure - Completed Activities
 --

Unit: TANKTRT6-ANNEX AREA 37
Event Description: CLOSURE - ISSUE CLOSURE VERIFICATION
Doc Link: http://www.envirostor.dtsc.ca.gov/public/hwmp_final_documents.asp?global_id=CA2170023236&link_key=337&document_category=CLOSURE+VERIFICATION&event_description=Closure+%2D+ISSUE+CLOSURE+VERIFICATION+&mytype=pa
Date: 10/10/2000
Activity Type: Units Undergoing Closure - Completed Activities
 --

Unit: TANKTRT2-BLDG 13
Event Description: CLOSURE - ISSUE CLOSURE VERIFICATION

Doc Link: http://www.envirostor.dtsc.ca.gov/public/https://hwmpenvirostor.dtsc.ca.gov/regulators/site_documents/1386274039/Alameda%20Pt%5FClosure%20Verification%5F05%2E04%2E2000%2Epdf
Date: 5/4/2000
Activity Type: Units Undergoing Closure - Completed Activities
 --
Unit: TANKSTR-IWTP-5
Event Description: CLOSURE - ISSUE CLOSURE VERIFICATION
Doc Link: http://www.envirostor.dtsc.ca.gov/public/https://hwmpenvirostor.dtsc.ca.gov/regulators/site_documents/6646115958/Alameda%20Pt%5FClosure%20Verification%5F10%2E12%2E1999%2Epdf
Date: 10/12/1999
Activity Type: Units Undergoing Closure - Completed Activities
 --
Unit: CONTAIN3-YARD D-13
Event Description: CLOSURE - ISSUE CLOSURE VERIFICATION
Doc Link: http://www.envirostor.dtsc.ca.gov/public/https://hwmpenvirostor.dtsc.ca.gov/regulators/site_documents/1328183829/Alameda%20Pt%5FClosure%20Verification%5F07%2E21%2E1999%2Epdf
Date: 7/21/1999
Activity Type: Units Undergoing Closure - Completed Activities
 --
Unit: TANKTRT5-IWTP410
Event Description: CLOSURE - ISSUE CLOSURE VERIFICATION
Doc Link: http://www.envirostor.dtsc.ca.gov/public/https://hwmpenvirostor.dtsc.ca.gov/regulators/site_documents/9391599357/Alameda%20Pt%5FClosure%20Verification%5F11%2E09%2E1998%2Epdf
Date: 11/9/1998
Activity Type: Units Undergoing Closure - Completed Activities
 --
Unit: TANKTRT1-IWTP-24
Event Description: CLOSURE - ISSUE CLOSURE VERIFICATION
Doc Link: http://www.envirostor.dtsc.ca.gov/public/https://hwmpenvirostor.dtsc.ca.gov/regulators/site_documents/8377149283/Alameda%20Pt%5FClosure%20Verification%5F01%2E21%2E1998%2Epdf
Date: 1/24/1998
Activity Type: Units Undergoing Closure - Completed Activities
 --
Unit: MULTIPLE UNITS: CONTAIN3-YARD D-13, CONTAIN4 IWTP-360, TANKTRT3-STRUCT 598, TANKTRT4-SE Corner Bldg 5, TANKTRT5-IWTP410, TANKTRT6-ANNEX Area 37
Event Description: CLOSURE - ISSUE CLOSURE VERIFICATION
Doc Link: http://www.envirostor.dtsc.ca.gov/public/https://hwmpenvirostor.dtsc.ca.gov/regulators/site_documents/1261995/Alameda%20Pt%5FClosure%20Verification%5F01%2E21%2E1998%2Epdf
Date: 1/26/1995
Activity Type: Units Undergoing Closure - Completed Activities
 --
Unit: CONTAIN3-YARD D-13
Event Description: CLOSURE - CLOSURE PLAN APPROVED
Doc Link: http://www.envirostor.dtsc.ca.gov/public/https://hwmpenvirostor.dtsc.ca.gov/regulators/site_documents/4124478995/Alameda%20Pt%5FFinal%20Permit%20Effective%5F07%2E29%2E1993%2Epdf
Date: 7/24/1993
Activity Type: Units Undergoing Closure - Completed Activities
 --
Unit: MULTIPLE UNITS: CONTAIN3-YARD D-13, CONTAIN4 IWTP-360, TANKTRT3-STRUCT 598, TANKTRT4-SE Corner Bldg 5, TANKTRT5-IWTP410, TANKTRT6-ANNEX Area 37
Event Description: CLOSURE - CLOSURE PLAN APPROVED
Doc Link: http://www.envirostor.dtsc.ca.gov/public/https://hwmpenvirostor.dtsc.ca.gov/regulators/site_documents/4124478995/Alameda%20Pt%5FFinal%20Permit%20Effective%5F07%2E29%2E1993%2Epdf
Date: 7/24/1993
Activity Type: Units Undergoing Closure - Completed Activities
 --
Unit: TANKTRT5-IWTP410
Event Description: CLOSURE - CLOSURE PLAN APPROVED
Doc Link: http://www.envirostor.dtsc.ca.gov/public/https://hwmpenvirostor.dtsc.ca.gov/regulators/site_documents/4124478995/Alameda%20Pt%5FFinal%20Permit%20Effective%5F07%2E29%2E1993%2Epdf
Date: 7/24/1993
Activity Type: Units Undergoing Closure - Completed Activities
 --
Unit: TANKTRT1-IWTP-24
Event Description: CLOSURE - CLOSURE PLAN APPROVED

Doc Link: http://www.envirostor.dtsc.ca.gov/public/https://hwmpenvirostor.dtsc.ca.gov/regulators/site_documents/4124478995/Alameda%20Pt%5FFinal%20Permit%20Effective%5F07%2E29%2E1993%2Epdf
Date: 7/24/1993
Activity Type: Units Undergoing Closure - Completed Activities
Unit: TANKSTR-IWTP-5
Event Description: CLOSURE - CLOSURE PLAN APPROVED
Doc Link: http://www.envirostor.dtsc.ca.gov/public/https://hwmpenvirostor.dtsc.ca.gov/regulators/site_documents/4124478995/Alameda%20Pt%5FFinal%20Permit%20Effective%5F07%2E29%2E1993%2Epdf
Date: 7/24/1993
Activity Type: Units Undergoing Closure - Completed Activities
Unit: TANKTRT6-ANNEX AREA 37
Event Description: CLOSURE - CLOSURE PLAN APPROVED
Doc Link: http://www.envirostor.dtsc.ca.gov/public/https://hwmpenvirostor.dtsc.ca.gov/regulators/site_documents/4124478995/Alameda%20Pt%5FFinal%20Permit%20Effective%5F07%2E29%2E1993%2Epdf
Date: 7/24/1993
Activity Type: Units Undergoing Closure - Completed Activities
Unit: TANKTRT2-BLDG 13
Event Description: CLOSURE - CLOSURE PLAN APPROVED
Doc Link: http://www.envirostor.dtsc.ca.gov/public/https://hwmpenvirostor.dtsc.ca.gov/regulators/site_documents/4124478995/Alameda%20Pt%5FFinal%20Permit%20Effective%5F07%2E29%2E1993%2Epdf
Date: 7/24/1993
Activity Type: Units Undergoing Closure - Completed Activities
Unit: MULTIPLE UNITS: CONTAIN1-IWTP-32, CONTAIN3-YARD D-13, CONTAIN4 IWTP-360, TANKSTR-IWTP-5, TANKTRT1-IWTP-24, TANKTRT3-STRUCT 598, TANKTRT4-SE Corner Bldg 5, TANKTRT5-IWTP410, TANKTRT6-ANNEX Area 37
Event Description: CLOSURE FINAL - CLOSURE PLAN APPROVED
Doc Link: http://www.envirostor.dtsc.ca.gov/public/https://hwmpenvirostor.dtsc.ca.gov/regulators/site_documents/4124478995/Alameda%20Pt%5FFinal%20Permit%20Effective%5F07%2E29%2E1993%2Epdf
Date: 7/24/1993
Activity Type: Units Undergoing Closure - Completed Activities
Unit: MULTIPLE UNITS: CONTAIN1-IWTP-32, CONTAIN3-YARD D-13, CONTAIN4 IWTP-360, TANKSTR-IWTP-5, TANKSTR1-AREA 37, TANKTRT1-IWTP-24, TANKTRT2-Bldg 13, TANKTRT3-STRUCT 598, TANKTRT4-SE Corner Bldg 5, TANKTRT5-IWTP410, TANKTRT6-ANNEX Area 37
Event Description: CLOSURE - CLOSURE PLAN APPROVED
Doc Link: http://www.envirostor.dtsc.ca.gov/public/https://hwmpenvirostor.dtsc.ca.gov/regulators/site_documents/4124478995/Alameda%20Pt%5FFinal%20Permit%20Effective%5F07%2E29%2E1993%2Epdf
Date: 7/24/1993
Activity Type: Units Undergoing Closure - Completed Activities
Unit: MULTIPLE UNITS: CONTAIN1-IWTP-32, CONTAIN2-IWTP-25 (GPRA Unit), CONTAIN3-YARD D-13, CONTAIN4 IWTP-360, TANKSTR-IWTP-5, TANKTRT1-IWTP-24, TANKTRT2-Bldg 13, TANKTRT3-STRUCT 598, TANKTRT4-SE Corner Bldg 5, TANKTRT5-IWTP410, TANKTRT6-ANNEX Area 37
Event Description: CLOSURE - CLOSURE PLAN APPROVED
Doc Link: http://www.envirostor.dtsc.ca.gov/public/https://hwmpenvirostor.dtsc.ca.gov/regulators/site_documents/4124478995/Alameda%20Pt%5FFinal%20Permit%20Effective%5F07%2E29%2E1993%2Epdf
Date: 7/24/1993
Activity Type: Units Undergoing Closure - Completed Activities
Unit: MULTIPLE UNITS: CONTAIN1-IWTP-32, CONTAIN3-YARD D-13, CONTAIN4 IWTP-360, TANKSTR-IWTP-5, TANKTRT1-IWTP-24, TANKTRT3-STRUCT 598, TANKTRT4-SE Corner Bldg 5, TANKTRT5-IWTP410, TANKTRT6-ANNEX Area 37
Event Description: CLOSURE FINAL - ISSUE CLOSURE VERIFICATION
Doc Link: http://www.envirostor.dtsc.ca.gov/public/https://hwmpenvirostor.dtsc.ca.gov/regulators/site_documents/4860974967/Closure%20Cert%207%2D10%2D07%2Epdf
Date: 7/10/2007
Activity Type: Units Undergoing Closure - Completed Activities
Unit: MULTIPLE UNITS: CONTAIN1-IWTP-32, CONTAIN2-IWTP-25 (GPRA Unit), CONTAIN3-YARD D-

	13, CONTAIN4 IWTP-360, TANKSTR-IWTP-5, TANKTRT1-IWTP-24, TANKTRT2-Bldg 13, TANKTRT3-STRUCT 598, TANKTRT4-SE Corner Bldg 5, TANKTRT5-IWTP410, TANKTRT6-ANNEX Area 37
Event Description:	CLOSURE - ISSUE CLOSURE VERIFICATION
Doc Link:	http://www.envirostor.dtsc.ca.gov/public/hwmp_final_documents.asp?global_id=CA2170023236&link_key=340&document_category=CLOSURE+VERIFICATION&event_description=Closure+%2D+IS+SUE+CLOSURE+VERIFICATION+&mytype=pa
Date:	1/25/2006
Activity Type:	Units Undergoing Closure - Completed Activities
--	--
Unit:	MULTIPLE UNITS: CONTAIN1-IWTP-32, CONTAIN2-IWTP-25 (GPRA Unit), CONTAIN3-YARD D-13, CONTAIN4 IWTP-360, TANKSTR-IWTP-5, TANKTRT1-IWTP-24, TANKTRT2-Bldg 13, TANKTRT3-STRUCT 598, TANKTRT4-SE Corner Bldg 5, TANKTRT5-IWTP410, TANKTRT6-ANNEX Area 37
Event Description:	CLOSURE - RECEIVE CLOSURE CERTIFICATION
Doc Link:	
Date:	11/15/2005
Activity Type:	Units Undergoing Closure - Completed Activities
--	--
Unit:	MULTIPLE UNITS: CONTAIN1-IWTP-32, CONTAIN3-YARD D-13, CONTAIN4 IWTP-360, TANKSTR-IWTP-5, TANKSTR1-AREA 37, TANKTRT1-IWTP-24, TANKTRT2-Bldg 13, TANKTRT3-STRUCT 598, TANKTRT4-SE Corner Bldg 5, TANKTRT5-IWTP410, TANKTRT6-ANNEX Area 37
Event Description:	CLOSURE - ISSUE CLOSURE VERIFICATION
Doc Link:	http://www.envirostor.dtsc.ca.gov/public/https://hwmpenvirostor.dtsc.ca.gov/regulators/site_documents/3494138419/Alameda%20Pt%5FClosure%20Verification%5F08%2E04%2E2005%2Epdf
Date:	8/4/2005
Activity Type:	Units Undergoing Closure - Completed Activities
--	--
Unit:	TANKTRT4-SE CORNER BLDG 5
Event Description:	CLOSURE - ISSUE CLOSURE VERIFICATION
Doc Link:	http://www.envirostor.dtsc.ca.gov/public/https://hwmpenvirostor.dtsc.ca.gov/regulators/site_documents/8018720328/Alameda%20Pt%5FClosure%20Verification%5F07%2E27%2E2001%2Epdf
Date:	7/27/2001
Activity Type:	Units Undergoing Closure - Completed Activities
--	--
Unit:	TANKTRT6-ANNEX AREA 37
Event Description:	CLOSURE - ISSUE CLOSURE VERIFICATION
Doc Link:	http://www.envirostor.dtsc.ca.gov/public/hwmp_final_documents.asp?global_id=CA2170023236&link_key=337&document_category=CLOSURE+VERIFICATION&event_description=Closure+%2D+IS+SUE+CLOSURE+VERIFICATION+&mytype=pa
Date:	10/10/2000
Activity Type:	Units Undergoing Closure - Completed Activities
--	--
Unit:	TANKSTR-IWTP-5
Event Description:	CLOSURE - ISSUE CLOSURE VERIFICATION
Doc Link:	http://www.envirostor.dtsc.ca.gov/public/https://hwmpenvirostor.dtsc.ca.gov/regulators/site_documents/6646115958/Alameda%20Pt%5FClosure%20Verification%5F10%2E12%2E1999%2Epdf
Date:	10/12/1999
Activity Type:	Units Undergoing Closure - Completed Activities
--	--
Unit:	CONTAIN3-YARD D-13
Event Description:	CLOSURE - ISSUE CLOSURE VERIFICATION
Doc Link:	http://www.envirostor.dtsc.ca.gov/public/https://hwmpenvirostor.dtsc.ca.gov/regulators/site_documents/1328183829/Alameda%20Pt%5FClosure%20Verification%5F07%2E21%2E1999%2Epdf
Date:	7/21/1999
Activity Type:	Units Undergoing Closure - Completed Activities
--	--
Unit:	TANKTRT1-IWTP-24
Event Description:	CLOSURE - ISSUE CLOSURE VERIFICATION
Doc Link:	http://www.envirostor.dtsc.ca.gov/public/https://hwmpenvirostor.dtsc.ca.gov/regulators/site_documents/8377149283/Alameda%20Pt%5FClosure%20Verification%5F01%2E21%2E1998%2Epdf
Date:	1/24/1998
Activity Type:	Units Undergoing Closure - Completed Activities
--	--

Unit: MULTIPLE UNITS: CONTAIN1-IWTP-32, CONTAIN2-IWTP-25 (GPRA Unit), CONTAIN3-YARD D-13, CONTAIN4 IWTP-360, TANKSTR-IWTP-5, TANKTRT1-IWTP-24, TANKTRT2-Bldg 13, TANKTRT3-STRUCT 598, TANKTRT4-SE Corner Bldg 5, TANKTRT5-IWTP410, TANKTRT6-ANNEX Area 37
Event Description: CLOSURE - CLOSURE PLAN APPROVED
Doc Link: http://www.envirostor.dtsc.ca.gov/public/https://hwmpenvirostor.dtsc.ca.gov/regulators/site_documents/4124478995/Alameda%20Pt%5FFinal%20Permit%20Effective%5F07%2E29%2E1993%2Epdf
Date: 7/24/1993
Activity Type: Units Undergoing Closure - Completed Activities
 --

Unit: TANKTRT5-IWTP410
Event Description: CLOSURE - CLOSURE PLAN APPROVED
Doc Link: http://www.envirostor.dtsc.ca.gov/public/https://hwmpenvirostor.dtsc.ca.gov/regulators/site_documents/4124478995/Alameda%20Pt%5FFinal%20Permit%20Effective%5F07%2E29%2E1993%2Epdf
Date: 7/24/1993
Activity Type: Units Undergoing Closure - Completed Activities
 --

Unit: TANKTRT1-IWTP-24
Event Description: CLOSURE - CLOSURE PLAN APPROVED
Doc Link: http://www.envirostor.dtsc.ca.gov/public/https://hwmpenvirostor.dtsc.ca.gov/regulators/site_documents/4124478995/Alameda%20Pt%5FFinal%20Permit%20Effective%5F07%2E29%2E1993%2Epdf
Date: 7/24/1993
Activity Type: Units Undergoing Closure - Completed Activities
 --

Unit: TANKSTR-IWTP-5
Event Description: CLOSURE - CLOSURE PLAN APPROVED
Doc Link: http://www.envirostor.dtsc.ca.gov/public/https://hwmpenvirostor.dtsc.ca.gov/regulators/site_documents/4124478995/Alameda%20Pt%5FFinal%20Permit%20Effective%5F07%2E29%2E1993%2Epdf
Date: 7/24/1993
Activity Type: Units Undergoing Closure - Completed Activities
 --

Unit: TANKTRT6-ANNEX AREA 37
Event Description: CLOSURE - CLOSURE PLAN APPROVED
Doc Link: http://www.envirostor.dtsc.ca.gov/public/https://hwmpenvirostor.dtsc.ca.gov/regulators/site_documents/4124478995/Alameda%20Pt%5FFinal%20Permit%20Effective%5F07%2E29%2E1993%2Epdf
Date: 7/24/1993
Activity Type: Units Undergoing Closure - Completed Activities
 --

Unit: TANKTRT2-BLDG 13
Event Description: CLOSURE - CLOSURE PLAN APPROVED
Doc Link: http://www.envirostor.dtsc.ca.gov/public/https://hwmpenvirostor.dtsc.ca.gov/regulators/site_documents/4124478995/Alameda%20Pt%5FFinal%20Permit%20Effective%5F07%2E29%2E1993%2Epdf
Date: 7/24/1993
Activity Type: Units Undergoing Closure - Completed Activities
 --

Unit: MULTIPLE UNITS: CONTAIN1-IWTP-32, CONTAIN3-YARD D-13, CONTAIN4 IWTP-360, TANKSTR-IWTP-5, TANKSTR1-AREA 37, TANKTRT1-IWTP-24, TANKTRT2-Bldg 13, TANKTRT3-STRUCT 598, TANKTRT4-SE Corner Bldg 5, TANKTRT5-IWTP410, TANKTRT6-ANNEX Area 37
Event Description: CLOSURE - CLOSURE PLAN APPROVED
Doc Link: http://www.envirostor.dtsc.ca.gov/public/https://hwmpenvirostor.dtsc.ca.gov/regulators/site_documents/4124478995/Alameda%20Pt%5FFinal%20Permit%20Effective%5F07%2E29%2E1993%2Epdf
Date: 7/24/1993
Activity Type: Units Undergoing Closure - Completed Activities
 --

Unit: MULTIPLE UNITS: CONTAIN1-IWTP-32, CONTAIN3-YARD D-13, CONTAIN4 IWTP-360, TANKSTR-IWTP-5, TANKTRT1-IWTP-24, TANKTRT3-STRUCT 598, TANKTRT4-SE Corner Bldg 5, TANKTRT5-IWTP410, TANKTRT6-ANNEX Area 37
Event Description: CLOSURE FINAL - ISSUE CLOSURE VERIFICATION
Doc Link: http://www.envirostor.dtsc.ca.gov/public/https://hwmpenvirostor.dtsc.ca.gov/regulators/site_documents/4860974967/Closure%20Cert%207%2D10%2D07%2Epdf
Date: 7/10/2007
Activity Type: Units Undergoing Closure - Completed Activities
 --

Unit: MULTIPLE UNITS: CONTAIN1-IWTP-32, CONTAIN2-IWTP-25 (GPRA Unit), CONTAIN3-YARD D-

	13, CONTAIN4 IWTP-360, TANKSTR-IWTP-5, TANKTRT1-IWTP-24, TANKTRT2-Bldg 13, TANKTRT3-STRUCT 598, TANKTRT4-SE Corner Bldg 5, TANKTRT5-IWTP410, TANKTRT6-ANNEX Area 37
Event Description:	CLOSURE - ISSUE CLOSURE VERIFICATION
Doc Link:	http://www.envirostor.dtsc.ca.gov/public/hwmp_final_documents.asp?global_id=CA2170023236&link_key=340&document_category=CLOSURE+VERIFICATION&event_description=Closure+%2D+IS+SUE+CLOSURE+VERIFICATION+&mytype=pa
Date:	1/25/2006
Activity Type:	Units Undergoing Closure - Completed Activities
--	--
Unit:	TANKTRT4-SE CORNER BLDG 5
Event Description:	CLOSURE - ISSUE CLOSURE VERIFICATION
Doc Link:	http://www.envirostor.dtsc.ca.gov/public/https://hwmpenvirostor.dtsc.ca.gov/regulators/site_documents/8018720328/Alameda%20Pt%5FClosure%20Verification%5F07%2E27%2E2001%2Epdf
Date:	7/27/2001
Activity Type:	Units Undergoing Closure - Completed Activities
--	--
Unit:	TANKTRT6-ANNEX AREA 37
Event Description:	CLOSURE - ISSUE CLOSURE VERIFICATION
Doc Link:	http://www.envirostor.dtsc.ca.gov/public/hwmp_final_documents.asp?global_id=CA2170023236&link_key=337&document_category=CLOSURE+VERIFICATION&event_description=Closure+%2D+IS+SUE+CLOSURE+VERIFICATION+&mytype=pa
Date:	10/10/2000
Activity Type:	Units Undergoing Closure - Completed Activities
--	--
Unit:	TANKTRT2-BLDG 13
Event Description:	CLOSURE - ISSUE CLOSURE VERIFICATION
Doc Link:	http://www.envirostor.dtsc.ca.gov/public/https://hwmpenvirostor.dtsc.ca.gov/regulators/site_documents/1386274039/Alameda%20Pt%5FClosure%20Verification%5F05%2E04%2E2000%2Epdf
Date:	5/4/2000
Activity Type:	Units Undergoing Closure - Completed Activities
--	--
Unit:	CONTAIN3-YARD D-13
Event Description:	CLOSURE - ISSUE CLOSURE VERIFICATION
Doc Link:	http://www.envirostor.dtsc.ca.gov/public/https://hwmpenvirostor.dtsc.ca.gov/regulators/site_documents/1328183829/Alameda%20Pt%5FClosure%20Verification%5F07%2E21%2E1999%2Epdf
Date:	7/21/1999
Activity Type:	Units Undergoing Closure - Completed Activities
--	--
Unit:	TANKTRT5-IWTP410
Event Description:	CLOSURE - ISSUE CLOSURE VERIFICATION
Doc Link:	http://www.envirostor.dtsc.ca.gov/public/https://hwmpenvirostor.dtsc.ca.gov/regulators/site_documents/9391599357/Alameda%20Pt%5FClosure%20Verification%5F11%2E09%2E1998%2Epdf
Date:	11/9/1998
Activity Type:	Units Undergoing Closure - Completed Activities
--	--
Unit:	TANKTRT1-IWTP-24
Event Description:	CLOSURE - ISSUE CLOSURE VERIFICATION
Doc Link:	http://www.envirostor.dtsc.ca.gov/public/https://hwmpenvirostor.dtsc.ca.gov/regulators/site_documents/8377149283/Alameda%20Pt%5FClosure%20Verification%5F01%2E21%2E1998%2Epdf
Date:	1/24/1998
Activity Type:	Units Undergoing Closure - Completed Activities
--	--
Unit:	MULTIPLE UNITS: CONTAIN3-YARD D-13, CONTAIN4 IWTP-360, TANKTRT3-STRUCT 598, TANKTRT4-SE Corner Bldg 5, TANKTRT5-IWTP410, TANKTRT6-ANNEX Area 37
Event Description:	CLOSURE - ISSUE CLOSURE VERIFICATION
Doc Link:	
Date:	1/26/1995
Activity Type:	Units Undergoing Closure - Completed Activities
--	--
Unit:	MULTIPLE UNITS: CONTAIN1-IWTP-32, CONTAIN2-IWTP-25 (GPRA Unit), CONTAIN3-YARD D-13, CONTAIN4 IWTP-360, TANKSTR-IWTP-5, TANKTRT1-IWTP-24, TANKTRT2-Bldg 13, TANKTRT3-STRUCT 598, TANKTRT4-SE Corner Bldg 5, TANKTRT5-IWTP410, TANKTRT6-ANNEX Area 37

Event Description: CLOSURE - CLOSURE PLAN APPROVED
Doc Link: http://www.envirostor.dtsc.ca.gov/public/https://hwmpenvirostor.dtsc.ca.gov/regulators/site_documents/4124478995/Alameda%20Pt%5FFinal%20Permit%20Effective%5F07%2E29%2E1993%2Epdf
Date: 7/24/1993
Activity Type: Units Undergoing Closure - Completed Activities
 --

Unit: CONTAIN3-YARD D-13
Event Description: CLOSURE - CLOSURE PLAN APPROVED
Doc Link: http://www.envirostor.dtsc.ca.gov/public/https://hwmpenvirostor.dtsc.ca.gov/regulators/site_documents/4124478995/Alameda%20Pt%5FFinal%20Permit%20Effective%5F07%2E29%2E1993%2Epdf
Date: 7/24/1993
Activity Type: Units Undergoing Closure - Completed Activities
 --

Unit: MULTIPLE UNITS: CONTAIN3-YARD D-13, CONTAIN4 IWTP-360, TANKTRT3-STRUCT 598, TANKTRT4-SE Corner Bldg 5, TANKTRT5-IWTP410, TANKTRT6-ANNEX Area 37
Event Description: CLOSURE - CLOSURE PLAN APPROVED
Doc Link: http://www.envirostor.dtsc.ca.gov/public/https://hwmpenvirostor.dtsc.ca.gov/regulators/site_documents/4124478995/Alameda%20Pt%5FFinal%20Permit%20Effective%5F07%2E29%2E1993%2Epdf
Date: 7/24/1993
Activity Type: Units Undergoing Closure - Completed Activities
 --

Unit: TANKTRT5-IWTP410
Event Description: CLOSURE - CLOSURE PLAN APPROVED
Doc Link: http://www.envirostor.dtsc.ca.gov/public/https://hwmpenvirostor.dtsc.ca.gov/regulators/site_documents/4124478995/Alameda%20Pt%5FFinal%20Permit%20Effective%5F07%2E29%2E1993%2Epdf
Date: 7/24/1993
Activity Type: Units Undergoing Closure - Completed Activities
 --

Unit: TANKTRT1-IWTP-24
Event Description: CLOSURE - CLOSURE PLAN APPROVED
Doc Link: http://www.envirostor.dtsc.ca.gov/public/https://hwmpenvirostor.dtsc.ca.gov/regulators/site_documents/4124478995/Alameda%20Pt%5FFinal%20Permit%20Effective%5F07%2E29%2E1993%2Epdf
Date: 7/24/1993
Activity Type: Units Undergoing Closure - Completed Activities
 --

Unit: TANKSTR-IWTP-5
Event Description: CLOSURE - CLOSURE PLAN APPROVED
Doc Link: http://www.envirostor.dtsc.ca.gov/public/https://hwmpenvirostor.dtsc.ca.gov/regulators/site_documents/4124478995/Alameda%20Pt%5FFinal%20Permit%20Effective%5F07%2E29%2E1993%2Epdf
Date: 7/24/1993
Activity Type: Units Undergoing Closure - Completed Activities
 --

Unit: TANKTRT2-BLDG 13
Event Description: CLOSURE - CLOSURE PLAN APPROVED
Doc Link: http://www.envirostor.dtsc.ca.gov/public/https://hwmpenvirostor.dtsc.ca.gov/regulators/site_documents/4124478995/Alameda%20Pt%5FFinal%20Permit%20Effective%5F07%2E29%2E1993%2Epdf
Date: 7/24/1993
Activity Type: Units Undergoing Closure - Completed Activities
 --

Unit: MULTIPLE UNITS: CONTAIN1-IWTP-32, CONTAIN3-YARD D-13, CONTAIN4 IWTP-360, TANKSTR-IWTP-5, TANKTRT1-IWTP-24, TANKTRT3-STRUCT 598, TANKTRT4-SE Corner Bldg 5, TANKTRT5-IWTP410, TANKTRT6-ANNEX Area 37
Event Description: CLOSURE FINAL - CLOSURE PLAN APPROVED
Doc Link: http://www.envirostor.dtsc.ca.gov/public/https://hwmpenvirostor.dtsc.ca.gov/regulators/site_documents/4124478995/Alameda%20Pt%5FFinal%20Permit%20Effective%5F07%2E29%2E1993%2Epdf
Date: 7/24/1993
Activity Type: Units Undergoing Closure - Completed Activities
 --

Unit: TANKTRT5-IWTP410
Event Description: CLOSURE - CLOSURE PLAN APPROVED
Doc Link: http://www.envirostor.dtsc.ca.gov/public/https://hwmpenvirostor.dtsc.ca.gov/regulators/site_documents/4124478995/Alameda%20Pt%5FFinal%20Permit%20Effective%5F07%2E29%2E1993%2Epdf
Date: 7/24/1993
Activity Type: Units Undergoing Closure - Completed Activities

--	--
Unit:	MULTIPLE UNITS: CONTAIN1-IWTP-32, CONTAIN3-YARD D-13, CONTAIN4 IWTP-360, TANKSTR-IWTP-5, TANKTRT1-IWTP-24, TANKTRT3-STRUCT 598, TANKTRT4-SE Corner Bldg 5, TANKTRT5-IWTP410, TANKTRT6-ANNEX Area 37
Event Description:	CLOSURE FINAL - ISSUE CLOSURE VERIFICATION
Doc Link:	http://www.envirostor.dtsc.ca.gov/public/https://hwmpenvirostor.dtsc.ca.gov/regulators/site_documents/4860974967/Closure%20Cert%207%2D10%2D07%2Epdf
Date:	7/10/2007
Activity Type:	Units Undergoing Closure - Completed Activities
--	--
Unit:	MULTIPLE UNITS: CONTAIN1-IWTP-32, CONTAIN3-YARD D-13, CONTAIN4 IWTP-360, TANKSTR-IWTP-5, TANKSTR1-AREA 37, TANKTRT1-IWTP-24, TANKTRT2-Bldg 13, TANKTRT3-STRUCT 598, TANKTRT4-SE Corner Bldg 5, TANKTRT5-IWTP410, TANKTRT6-ANNEX Area 37
Event Description:	CLOSURE - CLOSURE PLAN APPROVED
Doc Link:	http://www.envirostor.dtsc.ca.gov/public/https://hwmpenvirostor.dtsc.ca.gov/regulators/site_documents/4124478995/Alameda%20Pt%5FFinal%20Permit%20Effective%5F07%2E29%2E1993%2Epdf
Date:	7/24/1993
Activity Type:	Units Undergoing Closure - Completed Activities
--	--
Unit:	TANKTRT4-SE CORNER BLDG 5
Event Description:	CLOSURE - CLOSURE PLAN APPROVED
Doc Link:	http://www.envirostor.dtsc.ca.gov/public/https://hwmpenvirostor.dtsc.ca.gov/regulators/site_documents/4124478995/Alameda%20Pt%5FFinal%20Permit%20Effective%5F07%2E29%2E1993%2Epdf
Date:	7/24/1993
Activity Type:	Units Undergoing Closure - Completed Activities
--	--
Unit:	TANKTRT6-ANNEX AREA 37
Event Description:	CLOSURE - CLOSURE PLAN APPROVED
Doc Link:	http://www.envirostor.dtsc.ca.gov/public/https://hwmpenvirostor.dtsc.ca.gov/regulators/site_documents/4124478995/Alameda%20Pt%5FFinal%20Permit%20Effective%5F07%2E29%2E1993%2Epdf
Date:	7/24/1993
Activity Type:	Units Undergoing Closure - Completed Activities
--	--
Unit:	MULTIPLE UNITS: CONTAIN1-IWTP-32, CONTAIN3-YARD D-13, CONTAIN4 IWTP-360, TANKSTR-IWTP-5, TANKSTR1-AREA 37, TANKTRT1-IWTP-24, TANKTRT2-Bldg 13, TANKTRT3-STRUCT 598, TANKTRT4-SE Corner Bldg 5, TANKTRT5-IWTP410, TANKTRT6-ANNEX Area 37
Event Description:	CLOSURE - CLOSURE PLAN APPROVED
Doc Link:	http://www.envirostor.dtsc.ca.gov/public/https://hwmpenvirostor.dtsc.ca.gov/regulators/site_documents/4124478995/Alameda%20Pt%5FFinal%20Permit%20Effective%5F07%2E29%2E1993%2Epdf
Date:	7/24/1993
Activity Type:	Units Undergoing Closure - Completed Activities
--	--
Unit:	CONTAIN3-YARD D-13
Event Description:	CLOSURE - CLOSURE PLAN APPROVED
Doc Link:	http://www.envirostor.dtsc.ca.gov/public/https://hwmpenvirostor.dtsc.ca.gov/regulators/site_documents/4124478995/Alameda%20Pt%5FFinal%20Permit%20Effective%5F07%2E29%2E1993%2Epdf
Date:	7/24/1993
Activity Type:	Units Undergoing Closure - Completed Activities
--	--
Unit:	TANKTRT4-SE CORNER BLDG 5
Event Description:	CLOSURE - CLOSURE PLAN APPROVED
Doc Link:	http://www.envirostor.dtsc.ca.gov/public/https://hwmpenvirostor.dtsc.ca.gov/regulators/site_documents/4124478995/Alameda%20Pt%5FFinal%20Permit%20Effective%5F07%2E29%2E1993%2Epdf
Date:	7/24/1993
Activity Type:	Units Undergoing Closure - Completed Activities
--	--
Unit:	TANKTRT6-ANNEX AREA 37
Event Description:	CLOSURE - CLOSURE PLAN APPROVED
Doc Link:	http://www.envirostor.dtsc.ca.gov/public/https://hwmpenvirostor.dtsc.ca.gov/regulators/site_documents/4124478995/Alameda%20Pt%5FFinal%20Permit%20Effective%5F07%2E29%2E1993%2Epdf
Date:	7/24/1993
Activity Type:	Units Undergoing Closure - Completed Activities
--	--
Unit:	TANKTRT2-BLDG 13

Event Description: CLOSURE - ISSUE CLOSURE VERIFICATION
Doc Link: http://www.envirostor.dtsc.ca.gov/public/https://hwmpenvirostor.dtsc.ca.gov/regulators/site_documents/1386274039/Alameda%20Pt%5FClosure%20Verification%5F05%2E04%2E2000%2Epdf
Date: 5/4/2000
Activity Type: Units Undergoing Closure - Completed Activities
Unit: TANKTRT5-IWTP410

Event Description: CLOSURE - ISSUE CLOSURE VERIFICATION
Doc Link: http://www.envirostor.dtsc.ca.gov/public/https://hwmpenvirostor.dtsc.ca.gov/regulators/site_documents/9391599357/Alameda%20Pt%5FClosure%20Verification%5F11%2E09%2E1998%2Epdf
Date: 11/9/1998
Activity Type: Units Undergoing Closure - Completed Activities
Unit: MULTIPLE UNITS: CONTAIN3-YARD D-13, CONTAIN4 IWTP-360, TANKTRT3-STRUCT 598, TANKTRT4-SE Corner Bldg 5, TANKTRT5-IWTP410, TANKTRT6-ANNEX Area 37

Event Description: CLOSURE - ISSUE CLOSURE VERIFICATION
Doc Link:
Date: 1/26/1995
Activity Type: Units Undergoing Closure - Completed Activities
Unit: MULTIPLE UNITS: CONTAIN3-YARD D-13, CONTAIN4 IWTP-360, TANKTRT3-STRUCT 598, TANKTRT4-SE Corner Bldg 5, TANKTRT5-IWTP410, TANKTRT6-ANNEX Area 37

Event Description: CLOSURE - CLOSURE PLAN APPROVED
Doc Link: http://www.envirostor.dtsc.ca.gov/public/https://hwmpenvirostor.dtsc.ca.gov/regulators/site_documents/4124478995/Alameda%20Pt%5FFinal%20Permit%20Effective%5F07%2E29%2E1993%2Epdf
Date: 7/24/1993
Activity Type: Units Undergoing Closure - Completed Activities
Unit: MULTIPLE UNITS: CONTAIN1-IWTP-32, CONTAIN2-IWTP-25 (GPRA Unit), CONTAIN3-YARD D-13, CONTAIN4 IWTP-360, TANKSTR-IWTP-5, TANKTRT1-IWTP-24, TANKTRT2-Bldg 13, TANKTRT3-STRUCT 598, TANKTRT4-SE Corner Bldg 5, TANKTRT5-IWTP410, TANKTRT6-ANNEX Area 37

Event Description: CLOSURE - RECEIVE CLOSURE CERTIFICATION
Doc Link:
Date: 11/15/2005
Activity Type: Units Undergoing Closure - Completed Activities
Unit: CONTAIN3-YARD D-13

Event Description: CLOSURE - ISSUE CLOSURE VERIFICATION
Doc Link: http://www.envirostor.dtsc.ca.gov/public/https://hwmpenvirostor.dtsc.ca.gov/regulators/site_documents/1328183829/Alameda%20Pt%5FClosure%20Verification%5F07%2E21%2E1999%2Epdf
Date: 7/21/1999
Activity Type: Units Undergoing Closure - Completed Activities
Unit: MULTIPLE UNITS: CONTAIN1-IWTP-32, CONTAIN2-IWTP-25 (GPRA Unit), CONTAIN3-YARD D-13, CONTAIN4 IWTP-360, TANKSTR-IWTP-5, TANKTRT1-IWTP-24, TANKTRT2-Bldg 13, TANKTRT3-STRUCT 598, TANKTRT4-SE Corner Bldg 5, TANKTRT5-IWTP410, TANKTRT6-ANNEX Area 37

Event Description: CLOSURE - CLOSURE PLAN APPROVED
Doc Link: http://www.envirostor.dtsc.ca.gov/public/https://hwmpenvirostor.dtsc.ca.gov/regulators/site_documents/4124478995/Alameda%20Pt%5FFinal%20Permit%20Effective%5F07%2E29%2E1993%2Epdf
Date: 7/24/1993
Activity Type: Units Undergoing Closure - Completed Activities
Unit: TANKTRT4-SE CORNER BLDG 5

Event Description: CLOSURE - CLOSURE PLAN APPROVED
Doc Link: http://www.envirostor.dtsc.ca.gov/public/https://hwmpenvirostor.dtsc.ca.gov/regulators/site_documents/4124478995/Alameda%20Pt%5FFinal%20Permit%20Effective%5F07%2E29%2E1993%2Epdf
Date: 7/24/1993
Activity Type: Units Undergoing Closure - Completed Activities
Unit: TANKTRT4-SE CORNER BLDG 5

Event Description: CLOSURE - ISSUE CLOSURE VERIFICATION
Doc Link: http://www.envirostor.dtsc.ca.gov/public/https://hwmpenvirostor.dtsc.ca.gov/regulators/site_documents

Date:	nts/8018720328/Alameda%20Pt%5FClosure%20Verification%5F07%2E27%2E2001%2Epdf 7/27/2001
Activity Type:	Units Undergoing Closure - Completed Activities
--	--
Unit:	TANKSTR-IWTP-5
Event Description:	CLOSURE - ISSUE CLOSURE VERIFICATION
Doc Link:	http://www.envirostor.dtsc.ca.gov/public/https://hwmpenvirostor.dtsc.ca.gov/regulators/site_documents/6646115958/Alameda%20Pt%5FClosure%20Verification%5F10%2E12%2E1999%2Epdf
Date:	10/12/1999
Activity Type:	Units Undergoing Closure - Completed Activities
--	--
Unit:	TANKTRT4-SE CORNER BLDG 5
Event Description:	CLOSURE - CLOSURE PLAN APPROVED
Doc Link:	http://www.envirostor.dtsc.ca.gov/public/https://hwmpenvirostor.dtsc.ca.gov/regulators/site_documents/4124478995/Alameda%20Pt%5FFinal%20Permit%20Effective%5F07%2E29%2E1993%2Epdf
Date:	7/24/1993
Activity Type:	Units Undergoing Closure - Completed Activities
--	--
Unit:	TANKTRT6-ANNEX AREA 37
Event Description:	CLOSURE - CLOSURE PLAN APPROVED
Doc Link:	http://www.envirostor.dtsc.ca.gov/public/https://hwmpenvirostor.dtsc.ca.gov/regulators/site_documents/4124478995/Alameda%20Pt%5FFinal%20Permit%20Effective%5F07%2E29%2E1993%2Epdf
Date:	7/24/1993
Activity Type:	Units Undergoing Closure - Completed Activities
--	--
Unit:	MULTIPLE UNITS: CONTAIN1-IWTP-32, CONTAIN3-YARD D-13, CONTAIN4 IWTP-360, TANKSTR-IWTP-5, TANKSTR1-AREA 37, TANKTRT1-IWTP-24, TANKTRT2-Bldg 13, TANKTRT3-STRUCT 598, TANKTRT4-SE Corner Bldg 5, TANKTRT5-IWTP410, TANKTRT6-ANNEX Area 37
Event Description:	CLOSURE - CLOSURE PLAN APPROVED
Doc Link:	http://www.envirostor.dtsc.ca.gov/public/https://hwmpenvirostor.dtsc.ca.gov/regulators/site_documents/4124478995/Alameda%20Pt%5FFinal%20Permit%20Effective%5F07%2E29%2E1993%2Epdf
Date:	7/24/1993
Activity Type:	Units Undergoing Closure - Completed Activities
--	--
Unit:	MULTIPLE UNITS: CONTAIN1-IWTP-32, CONTAIN2-IWTP-25 (GPRA Unit), CONTAIN3-YARD D-13, CONTAIN4 IWTP-360, TANKSTR-IWTP-5, TANKTRT1-IWTP-24, TANKTRT2-Bldg 13, TANKTRT3-STRUCT 598, TANKTRT4-SE Corner Bldg 5, TANKTRT5-IWTP410, TANKTRT6-ANNEX Area 37
Event Description:	CLOSURE - CLOSURE PLAN APPROVED
Doc Link:	http://www.envirostor.dtsc.ca.gov/public/https://hwmpenvirostor.dtsc.ca.gov/regulators/site_documents/4124478995/Alameda%20Pt%5FFinal%20Permit%20Effective%5F07%2E29%2E1993%2Epdf
Date:	7/24/1993
Activity Type:	Units Undergoing Closure - Completed Activities
--	--
Unit:	TANKTRT4-SE CORNER BLDG 5
Event Description:	CLOSURE - CLOSURE PLAN APPROVED
Doc Link:	http://www.envirostor.dtsc.ca.gov/public/https://hwmpenvirostor.dtsc.ca.gov/regulators/site_documents/4124478995/Alameda%20Pt%5FFinal%20Permit%20Effective%5F07%2E29%2E1993%2Epdf
Date:	7/24/1993
Activity Type:	Units Undergoing Closure - Completed Activities
--	--
Unit:	TANKTRT2-BLDG 13
Event Description:	CLOSURE - ISSUE CLOSURE VERIFICATION
Doc Link:	http://www.envirostor.dtsc.ca.gov/public/https://hwmpenvirostor.dtsc.ca.gov/regulators/site_documents/1386274039/Alameda%20Pt%5FClosure%20Verification%5F05%2E04%2E2000%2Epdf
Date:	5/4/2000
Activity Type:	Units Undergoing Closure - Completed Activities
--	--
Unit:	TANKTRT5-IWTP410
Event Description:	CLOSURE - ISSUE CLOSURE VERIFICATION
Doc Link:	http://www.envirostor.dtsc.ca.gov/public/https://hwmpenvirostor.dtsc.ca.gov/regulators/site_documents/9391599357/Alameda%20Pt%5FClosure%20Verification%5F11%2E09%2E1998%2Epdf
Date:	11/9/1998
Activity Type:	Units Undergoing Closure - Completed Activities

--

Unit: CONTAIN3-YARD D-13

Event Description: CLOSURE - CLOSURE PLAN APPROVED

Doc Link: http://www.envirostor.dtsc.ca.gov/public/https://hwmpenvirostor.dtsc.ca.gov/regulators/site_documents/4124478995/Alameda%20Pt%5FFinal%20Permit%20Effective%5F07%2E29%2E1993%2Epdf

Date: 7/24/1993

Activity Type: Units Undergoing Closure - Completed Activities

--

Unit: TANKTRT4-SE CORNER BLDG 5

Event Description: CLOSURE - CLOSURE PLAN APPROVED

Doc Link: http://www.envirostor.dtsc.ca.gov/public/https://hwmpenvirostor.dtsc.ca.gov/regulators/site_documents/4124478995/Alameda%20Pt%5FFinal%20Permit%20Effective%5F07%2E29%2E1993%2Epdf

Date: 7/24/1993

Activity Type: Units Undergoing Closure - Completed Activities

--

Unit: MULTIPLE UNITS: CONTAIN1-IWTP-32, CONTAIN3-YARD D-13, CONTAIN4 IWTP-360, TANKSTR-IWTP-5, TANKTRT1-IWTP-24, TANKTRT3-STRUCT 598, TANKTRT4-SE Corner Bldg 5, TANKTRT5-IWTP410, TANKTRT6-ANNEX Area 37

Event Description: CLOSURE FINAL - CLOSURE PLAN APPROVED

Doc Link: http://www.envirostor.dtsc.ca.gov/public/https://hwmpenvirostor.dtsc.ca.gov/regulators/site_documents/4124478995/Alameda%20Pt%5FFinal%20Permit%20Effective%5F07%2E29%2E1993%2Epdf

Date: 7/24/1993

Activity Type: Units Undergoing Closure - Completed Activities

--

Unit: MULTIPLE UNITS: CONTAIN1-IWTP-32, CONTAIN3-YARD D-13, CONTAIN4 IWTP-360, TANKSTR-IWTP-5, TANKSTR1-AREA 37, TANKTRT1-IWTP-24, TANKTRT2-Bldg 13, TANKTRT3-STRUCT 598, TANKTRT4-SE Corner Bldg 5, TANKTRT5-IWTP410, TANKTRT6-ANNEX Area 37

Event Description: CLOSURE - ISSUE CLOSURE VERIFICATION

Doc Link: http://www.envirostor.dtsc.ca.gov/public/https://hwmpenvirostor.dtsc.ca.gov/regulators/site_documents/3494138419/Alameda%20Pt%5FClosure%20Verification%5F08%2E04%2E2005%2Epdf

Date: 8/4/2005

Activity Type: Units Undergoing Closure - Completed Activities

--

Unit: TANKSTR-IWTP-5

Event Description: CLOSURE - ISSUE CLOSURE VERIFICATION

Doc Link: http://www.envirostor.dtsc.ca.gov/public/https://hwmpenvirostor.dtsc.ca.gov/regulators/site_documents/6646115958/Alameda%20Pt%5FClosure%20Verification%5F10%2E12%2E1999%2Epdf

Date: 10/12/1999

Activity Type: Units Undergoing Closure - Completed Activities

--

Unit: TANKTRT4-SE CORNER BLDG 5

Event Description: CLOSURE - CLOSURE PLAN APPROVED

Doc Link: http://www.envirostor.dtsc.ca.gov/public/https://hwmpenvirostor.dtsc.ca.gov/regulators/site_documents/4124478995/Alameda%20Pt%5FFinal%20Permit%20Effective%5F07%2E29%2E1993%2Epdf

Date: 7/24/1993

Activity Type: Units Undergoing Closure - Completed Activities

--

Unit: TANKTRT6-ANNEX AREA 37

Event Description: CLOSURE - CLOSURE PLAN APPROVED

Doc Link: http://www.envirostor.dtsc.ca.gov/public/https://hwmpenvirostor.dtsc.ca.gov/regulators/site_documents/4124478995/Alameda%20Pt%5FFinal%20Permit%20Effective%5F07%2E29%2E1993%2Epdf

Date: 7/24/1993

Activity Type: Units Undergoing Closure - Completed Activities

--

Unit: MULTIPLE UNITS: CONTAIN1-IWTP-32, CONTAIN3-YARD D-13, CONTAIN4 IWTP-360, TANKSTR-IWTP-5, TANKSTR1-AREA 37, TANKTRT1-IWTP-24, TANKTRT2-Bldg 13, TANKTRT3-STRUCT 598, TANKTRT4-SE Corner Bldg 5, TANKTRT5-IWTP410, TANKTRT6-ANNEX Area 37

Event Description: CLOSURE - CLOSURE PLAN APPROVED

Doc Link: http://www.envirostor.dtsc.ca.gov/public/https://hwmpenvirostor.dtsc.ca.gov/regulators/site_documents/4124478995/Alameda%20Pt%5FFinal%20Permit%20Effective%5F07%2E29%2E1993%2Epdf

Date: 7/24/1993

Activity Type: Units Undergoing Closure - Completed Activities

--

Unit: TANKTRT6-ANNEX AREA 37

Event Description: CLOSURE - CLOSURE PLAN APPROVED
Doc Link: http://www.envirostor.dtsc.ca.gov/public/https://hwmpenvirostor.dtsc.ca.gov/regulators/site_documents/4124478995/Alameda%20Pt%5FFinal%20Permit%20Effective%5F07%2E29%2E1993%2Epdf
Date: 7/24/1993
Activity Type: Units Undergoing Closure - Completed Activities
Unit: --

Event Description: MULTIPLE UNITS: CONTAIN1-IWTP-32, CONTAIN3-YARD D-13, CONTAIN4 IWTP-360, TANKSTR-IWTP-5, TANKSTR1-AREA 37, TANKTRT1-IWTP-24, TANKTRT2-Bldg 13, TANKTRT3-STRUCT 598, TANKTRT4-SE Corner Bldg 5, TANKTRT5-IWTP410, TANKTRT6-ANNEX Area 37
Doc Link: CLOSURE - CLOSURE PLAN APPROVED
http://www.envirostor.dtsc.ca.gov/public/https://hwmpenvirostor.dtsc.ca.gov/regulators/site_documents/4124478995/Alameda%20Pt%5FFinal%20Permit%20Effective%5F07%2E29%2E1993%2Epdf
Date: 7/24/1993
Activity Type: Units Undergoing Closure - Completed Activities
Unit: --

Event Description: TANKSTR-IWTP-5
Doc Link: CLOSURE - ISSUE CLOSURE VERIFICATION
http://www.envirostor.dtsc.ca.gov/public/https://hwmpenvirostor.dtsc.ca.gov/regulators/site_documents/6646115958/Alameda%20Pt%5FClosure%20Verification%5F10%2E12%2E1999%2Epdf
Date: 10/12/1999
Activity Type: Units Undergoing Closure - Completed Activities
Unit: --

Event Description: TANKTRT1-IWTP-24
Doc Link: CLOSURE - ISSUE CLOSURE VERIFICATION
http://www.envirostor.dtsc.ca.gov/public/https://hwmpenvirostor.dtsc.ca.gov/regulators/site_documents/8377149283/Alameda%20Pt%5FClosure%20Verification%5F01%2E21%2E1998%2Epdf
Date: 1/24/1998
Activity Type: Units Undergoing Closure - Completed Activities
Unit: --

Event Description: TANKSTR-IWTP-5
Doc Link: CLOSURE - CLOSURE PLAN APPROVED
http://www.envirostor.dtsc.ca.gov/public/https://hwmpenvirostor.dtsc.ca.gov/regulators/site_documents/4124478995/Alameda%20Pt%5FFinal%20Permit%20Effective%5F07%2E29%2E1993%2Epdf
Date: 7/24/1993
Activity Type: Units Undergoing Closure - Completed Activities
Unit: --

Site: FRANK WYOO
 318 W. LIVERMORE AVE LIVERMORE CA 94550

[HHSS](#)

County: Alameda
Pdf File Url: <http://geotracker.waterboards.ca.gov/ustpdfs/pdf/0003633e.pdf>

Site: ALIX CO. TRUCKING
 I-580 E/B W/OF THE N. LIVERMORE AVENUE U/C LIVERMORE CA

[HIST CHMIRS](#)

OES Control NO:	9402236	Incident Date:	5/13/1994
Release Factors:	Collision/Overturn	Date Reported:	5/13/1994
Release Text:		Fatalities:	0
Equipm Involved:	Vehicular Fuel System	Other Injury:	0
Action Taken Text:		Other Decon:	0
Chemicals:	FUEL OIL	Other Fatal:	0
Case Number:		Vehicle:	FREIGHTLINER 82
HazMat Other:		State:	CA
HM Injury:	0	CA DOT PUC ICC:	9A0345
Decon:	0	Company Name:	ALIX CO. TRUCKING
Agency Name:	CHP	County:	SLAMEDA
Action Taken:	63,Contain/Control Hazmat,Establish Safe Area,ID/Analysis of Hazmat,Investigate,Monitor,Refer to Proper Authority,Remove Hazard (Neutralize),Traffic Control		
HazMat Pers:	On-site Fire Services		
More than three involved?:	2		

Site:

LAS POSITAS LIVERMORE CA

HMIRS

Report No: I-1997071024**NRC No:****Date of Incident:** 06/26/1997**Time of Incident:** 1600**Fed DOT Agency Name:****Report Type:****Description of Events:**

A hazardous material incident

ONE PAIL WAS DAMAGED DURING TRANSIT DUE TO IMPROPER PACKAGING. THE FIRE DEPARTMENT RESPONDED TO THE CUSTOMER FACILITY AND CONTAINED THE SPILL. THE DAMAGED PRODUCT WAS SEALED INTO A RECOVERY BAG AND THE REST OF THE SHIPMENT WAS DELIVERED.

Recom Actions Taken:**Carrier Information**

-- --
Name: ROADWAY EXPRESS INC.
Street Name: 557 E TALLMADGE AVE
City: AKRON
State: OH
Postal Code: 44310-2402
Non US State:
Country: US
Fed Dot ID: 71821
Hazmat Reg ID:
Mode of Transportation: Highway
Transportation Phase: UNLOADING
-- --

Contact Information

-- --
Name: SUSAN CAMARA
Title: HAZMAT SPECIALIST
Business Name:
Street:
City:
State:
Postal Code:
Non US State:
Country: US
-- --

Detail Information

-- --
Commodity Name: FLAMMABLE LIQUIDS N.O.S.
Technical Trade Name:
Identification Number: UN1993
Hazardous Class Code: 3
Hazardous Class: FLAMMABLE - COMBUSTIBLE LIQUID
Quantity Released: 5
Unit of Measure: LGA
Hazmat Waste Indicator: No
Hazmat Waste EPA Number:
HMIS Toxic by Inhalation Ind: No
TIH Hazard Zone:
Failure Cause Description: Improper Preparation for Transportation; Inadequate Blocking and Bracing
Spillage Result Ind: Yes
Fire Result Ind: No
Explosion Result Ind: No
Water Sewer Result Ind: No
Gas Dispersion Result Ind: No
Environ Damage Result: No
No Release Result Ind: No

Fire EMS Report Ind:	No
Fire EMS Report No:	
Police Report Ind:	No
Police Report No:	
In House Cleanup Ind:	No
Other Cleanup Ind:	No
Damage More Than 500:	No
Property Damage:	0
Remediation Cleanup Cost:	15
Total Hazmat Fatalities:	0
Total Hazmat Injuries:	0
Total Evacuated:	0
--	--

Site: MILLER ELEMENTARY SCHOOL
ALAMEDA POINT ALAMEDA CA 94501

SCH

ESTOR/EPA ID:	60000087
Site Code:	204157
Status:	NO ACTION REQUIRED
Cleanup Status:	NO ACTION REQUIRED AS OF 6/14/2007
Program Type:	SCHOOL EVALUATION
Site Type:	SCHOOL
National Priorities List:	NO
CI Up Oversight Agencies:	DTSC - SITE CLEANUP PROGRAM - LEAD
Special Program:	
County:	ALAMEDA
Funding:	SCHOOL DISTRICT
APN:	NONE SPECIFIED
Past Use Caused Contam:	MANUFACTURING - OTHER, RECYCLING - SCRAP METAL
Potential Contam of Cncrn:	BENZENE NAPHTHALENE
Potential Media Affected:	OTHER GROUNDWATER AFFECTED (USES OTHER THAN DRINKING WATER), WELL USED FOR DRINKING WATER SUPPLY AFFECTED
Acres:	6.6 ACRES
School District:	ALAMEDA CITY UNIFIED SCHOOL DISTRICT
Summary Link:	http://www.envirostor.dtsc.ca.gov/public/profile_report.asp?global_id=60000087
Assembly District:	18
Senate District:	09
Latitude:	
Longitude:	

SITE HISTORY:

Miller Elementary School and Woodstock Daycare are currently referred to as part of the Installation Restoration Site 25 Group (IR 25 Group) and formerly referred to as IR 30. IR Site 25 was historically undeveloped marshlands and tidal flats along the San Francisco Bay and was later filled with sand and sediments dredged from nearby tidal flats, the Oakland Inner Harbor, and San Francisco Bay. The site was developed into a housing area for the Navy from 1947 to 1970.

Potential sources of contamination include: historical disposal of petroleum-related products in the marshlands, former manufactured gas plants (1903-1930) north of the Oakland Inner Harbor and adjacent FISCO Annex Scrapyard, and an oil refinery (Pacific Coast Oil Works - 1864-1899). Site characterization concluded that PAHs and petroleum-related contaminants are the primary contaminants of concern in the groundwater. The PAH contamination is attributed to the use of PAH-containing dredge material as fill. The contamination is suspected to be in the upper 10 feet of fill with entrapped petroleum-related products at the wetland/fill interface (march crust)

In 2005, DTSC Schools Program evaluated (with Office of Military Facilities) the site for potential for off-gassing of chemicals from groundwater into both schools. DTSC determined that indoor air sampling was not needed, but that the Schools Unit would continue to review groundwater contamination to assess if it will be necessary in the future.

Based on a phone conference held on 6/14/07 between the Navy Base Realignment and Closure (BRAC), California Department of Education (CDE), Alameda Unified School District (AUSD) and DTSC, AUSD is CEQA exempt and therefore is not requirement to have DTSC conduct an environmental review. However, DTSC Schools Program is available to conduct a environmental at the request of AUSD as a part of their due diligence, if they desire, under the Voluntary Clean-up Program.

Therefore, DTSC has closed the Island High School(formerly Miller Elementary School), The Woodstock Child Development Center (Woodstock Daycare) investigation. A letter from the Alameda Unified School District stating that they are exempt for the DTSC process is uploaded with the CRU.

Completed Activities

--	--
Date Completed:	7/6/2005
Doc Link:	
Area Name:	
Sub Area:	
Document Type:	Technical Report
Comments:	
--	--
Date Completed:	3/18/2005
Doc Link:	
Area Name:	
Sub Area:	
Document Type:	Technical Report
Comments:	
--	--

Appendix: Database Descriptions

Ecolog Environmental Risk Information Services Ltd (ERIS) can search the following databases. The extent of historical information varies with each database and current information is determined by what is publicly available to ERIS at the time of update. ERIS updates databases as set out in ASTM Standard E1527-13, Section 8.1.8 Sources of Standard Source Information:

"Government information from nongovernmental sources may be considered current if the source updates the information at least every 90 days, or, for information that is updated less frequently than quarterly by the government agency, within 90 days of the date the government agency makes the information available to the public."

Standard Environmental Record Sources

Federal

National Priority List:

[NPL](#)

National Priorities List (Superfund)-NPL: EPA's (United States Environmental Protection Agency) list of the most serious uncontrolled or abandoned hazardous waste sites identified for possible long-term remedial action under the Superfund program. The NPL, which EPA is required to update at least once a year, is based primarily on the score a site receives from EPA's Hazard Ranking System. A site must be on the NPL to receive money from the Superfund Trust Fund for remedial action.

Government Publication Date: Feb 11, 2016

National Priority List - Proposed:

[PROPOSED NPL](#)

Includes sites proposed (by the EPA, the state, or concerned citizens) for addition to the NPL due to contamination by hazardous waste and identified by the Environmental Protection Agency (EPA) as a candidate for cleanup because it poses a risk to human health and/or the environment.

Government Publication Date: Feb 11, 2016

Deleted NPL:

[DELETED NPL](#)

The National Oil and Hazardous Substances Pollution Contingency Plan (NCP) establishes the criteria that the EPA uses to delete sites from the NPL. In accordance with 40 CFR 300.425.(e), sites may be deleted from the NPL where no further response is appropriate.

Government Publication Date: Feb 11, 2016

SEMS List 8R Active Site Inventory:

[SEMS](#)

The Superfund Program has deployed the Superfund Enterprise Management System (SEMS), which integrates multiple legacy systems into a comprehensive tracking and reporting tool. This inventory contains active sites evaluated by the Superfund program that are either proposed to be or are on the National Priorities List (NPL) as well as sites that are in the screening and assessment phase for possible inclusion on the NPL. The Active Site Inventory Report displays site and location information at active SEMS sites. An active site is one at which site assessment, removal, remedial, enforcement, cost recovery, or oversight activities are being planned or conducted.

Government Publication Date: Mar 07, 2016

SEMS List 8R Archive Sites:

[SEMS ARCHIVE](#)

The Superfund Enterprise Management System (SEMS) Archived Site Inventory displays site and location information at sites archived from SEMS. An archived site is one at which EPA has determined that assessment has been completed and no further remedial action is planned under the Superfund program at this time.

Comprehensive Environmental Response, Compensation and Liability Information System - CERCLIS:

[CERCLIS](#)

Superfund is a program administered by the United States Environmental Protection Agency (EPA) to locate, investigate, and clean up the worst hazardous waste sites throughout the United States. CERCLIS is a database of potential and confirmed hazardous waste sites at which the EPA Superfund program has some involvement. It contains sites that are either proposed to be or are on the National Priorities List (NPL) as well as sites that are in the screening and assessment phase for possible inclusion on the NPL. The EPA administers the Superfund program in cooperation with individual states and tribal governments; this database is made available by the EPA.

Government Publication Date: Oct 25, 2013

CERCLIS - No Further Remedial Action Planned:

[CERCLIS NFRAP](#)

An archived site is one at which EPA has determined that assessment has been completed and no further remedial action is planned under the Superfund program at this time. The Archive designation means that, to the best of EPA's knowledge, assessment at a site has been completed and that EPA has determined no further steps will be taken to list this site on the National Priorities List (NPL). This decision does not necessarily mean that there is no hazard associated with a given site; it only means that, based upon available information, the location is not judged to be a potential NPL site.

Government Publication Date: Oct 25, 2013

CERCLIS Liens:

[CERCLIS LIENS](#)

A Federal Superfund lien exists at any property where EPA has incurred Superfund costs to address contamination ("Superfund site") and has provided notice of liability to the property owner. A Federal CERCLA ("Superfund") lien can exist by operation of law at any site or property at which EPA has spent Superfund monies. This database is made available by the United States Environmental Protection Agency (EPA).

Government Publication Date: Jan 30, 2014

RCRA CORRACTS-Corrective Action:

[RCRA CORRACTS](#)

RCRA Info is EPA's comprehensive information system, providing access to data supporting the Resource Conservation and Recovery Act (RCRA) of 1976 and the Hazardous and Solid Waste Amendments (HSWA) of 1984. At these sites, the Corrective Action Program ensures that cleanups occur. EPA and state regulators work with facilities and communities to design remedies based on the contamination, geology, and anticipated use unique to each site.

Government Publication Date: Mar 14, 2016

RCRA non-CORRACTS TSD Facilities:

[RCRA TSD](#)

RCRA Info is EPA's comprehensive information system, providing access to data supporting the Resource Conservation and Recovery Act (RCRA) of 1976 and the Hazardous and Solid Waste Amendments (HSWA) of 1984. This database includes Non-Corrective Action sites listed as treatment, storage and/or disposal facilities of hazardous waste as defined by the Resource Conservation and Recovery Act (RCRA).

Government Publication Date: Mar 14, 2016

RCRA Generator List:

[RCRA LQG](#)

RCRA Info is EPA's comprehensive information system, providing access to data supporting the Resource Conservation and Recovery Act (RCRA) of 1976 and the Hazardous and Solid Waste Amendments (HSWA) of 1984. RCRA Info replaces the data recording and reporting abilities of the Resource Conservation and Recovery Information System (RCRIS) and the Biennial Reporting System (BRS). A hazardous waste generator is any person or site whose processes and actions create hazardous waste (see 40 CFR 260.10). Large Quantity Generators (LQGs) generate 1,000 kilograms per month or more of hazardous waste or more than one kilogram per month of acutely hazardous waste.

Government Publication Date: Mar 14, 2016

RCRA Small Quantity Generators List:[RCRA SQG](#)

RCRA Info is the EPA's comprehensive information system, providing access to data supporting the Resource Conservation and Recovery Act (RCRA) of 1976 and the Hazardous and Solid Waste Amendments (HSWA) of 1984. RCRA Info replaces the data recording and reporting abilities of the Resource Conservation and Recovery Information System (RCRIS) and the Biennial Reporting System (BRS). A hazardous waste generator is any person or site whose processes and actions create hazardous waste (see 40 CFR 260.10). Small Quantity Generators (SQGs) generate more than 100 kilograms, but less than 1,000 kilograms, of hazardous waste per month.

Government Publication Date: Mar 14, 2016

RCRA Conditionally Exempt Small Quantity Generators List:[RCRA CESQG](#)

RCRA Info is the EPA's comprehensive information system, providing access to data supporting the Resource Conservation and Recovery Act (RCRA) of 1976 and the Hazardous and Solid Waste Amendments (HSWA) of 1984. RCRA Info replaces the data recording and reporting abilities of the Resource Conservation and Recovery Information System (RCRIS) and the Biennial Reporting System (BRS). A hazardous waste generator is any person or site whose processes and actions create hazardous waste (see 40 CFR 260.10). Conditionally Exempt Small Quantity Generators (CESQG) generate 100 kilograms or less per month of hazardous waste or one kilogram or less per month of acutely hazardous waste.

Government Publication Date: Mar 14, 2016

RCRA Non-Generators:[RCRA NON GEN](#)

RCRA Info is EPA's comprehensive information system, providing access to data supporting the Resource Conservation and Recovery Act (RCRA) of 1976 and the Hazardous and Solid Waste Amendments (HSWA) of 1984. RCRA Info replaces the data recording and reporting abilities of the Resource Conservation and Recovery Information System (RCRIS) and the Biennial Reporting System (BRS). A hazardous waste generator is any person or site whose processes and actions create hazardous waste (see 40 CFR 260.10). Non-Generators do not presently generate hazardous waste.

Government Publication Date: Mar 14, 2016

Federal Engineering Controls-ECs:[FED ENG](#)

Engineering controls (ECs) encompass a variety of engineered and constructed physical barriers (e.g., soil capping, sub-surface venting systems, mitigation barriers, fences) to contain and/or prevent exposure to contamination on a property. This database is made available by the United States Environmental Protection Agency (EPA).

Government Publication Date: Jul 30, 2014

Federal Institutional Controls- ICs:[FED INST](#)

Institutional controls are non-engineered instruments, such as administrative and legal controls, that help minimize the potential for human exposure to contamination and/or protect the integrity of the remedy. Although it is EPA's (United States Environmental Protection Agency) expectation that treatment or engineering controls will be used to address principal threat wastes and that groundwater will be returned to its beneficial use whenever practicable, ICs play an important role in site remedies because they reduce exposure to contamination by limiting land or resource use and guide human behavior at a site.

Government Publication Date: Jul 30, 2014

Emergency Response Notification System:[ERNS 1982 TO 1986](#)

Database of oil and hazardous substances spill reports controlled by the National Response Center. The primary function of the National Response Center is to serve as the sole national point of contact for reporting oil, chemical, radiological, biological, and etiological discharges into the environment anywhere in the United States and its territories.

Government Publication Date: 1982-1986

Emergency Response Notification System:[ERNS 1987 TO 1989](#)

Database of oil and hazardous substances spill reports controlled by the National Response Center. The primary function of the National Response Center is to serve as the sole national point of contact for reporting oil, chemical, radiological, biological, and etiological discharges into the environment anywhere in the United States and its territories.

Government Publication Date: 1987-1989

Emergency Response Notification System:

ERNS

Database of oil and hazardous substances spill reports controlled by the National Response Center. The primary function of the National Response Center is to serve as the sole national point of contact for reporting oil, chemical, radiological, biological, and etiological discharges into the environment anywhere in the United States and its territories. This database is made available by the United States Environmental Protection Agency (EPA).

Government Publication Date: Oct 7, 2015

The Assessment, Cleanup and Redevelopment Exchange System (ACRES)

FED BROWNFIELDS

Brownfield Database:

Brownfields are real property, the expansion, redevelopment, or reuse of which may be complicated by the presence or potential presence of a hazardous substance, pollutant, or contaminant. Cleaning up and reinvesting in these properties protects the environment, reduces blight, and takes development pressures off greenspaces and working lands. This database is made available by the United States Environmental Protection Agency (EPA).

Government Publication Date: Apr 05, 2016

Material Licensing Tracking System (MLTS):

MLTS

A list of sites that store radioactive material subject to the Nuclear Regulatory Commission (NRC) licensing requirements. This list is maintained by the NRC.

Government Publication Date: Dec 11, 2015

State**State Response Sites:**

RESPONSE

A list of identified confirmed release sites where the Department of Toxic Substances Control (DTSC) is involved in remediation, either in a lead or oversight capacity. These confirmed release sites are generally high-priority and high potential risk. This database is state equivalent NPL.

Government Publication Date: Feb 03, 2016

EnviroStor Database:

ENVIROSTOR

The EnviroStor Data Management System is made available by the Department of Toxic Substances Control (DTSC). Includes Corrective Action sites, Tiered Permit sites, Historical Sites and Evaluation/Investigation sites. This database is state equivalent CERCLIS.

Government Publication Date: Dec 31, 2015

Solid Waste Information System (SWIS):

SWF/LF

The Solid Waste Information System (SWIS) database made available by the Department of Resources Recycling and Recovery (CalRecycle) contains information on solid waste facilities, operations, and disposal sites throughout the State of California. The types of facilities found in this database include landfills, transfer stations, material recovery facilities, composting sites, transformation facilities, waste tire sites, and closed disposal sites.

Government Publication Date: Apr 28, 2016

EnviroStor Hazardous Waste Facilities:

HWP

A list of hazardous waste facilities including permitted, post-closure and historical facilities found in the Department of Toxic Substances Control (DTSC) EnviroStor database.

Government Publication Date: Apr 21, 2016

Land Disposal Sites:

LDS

Land Disposal Sites in GeoTracker, the State Water Resources Control Board (SWRCB)'s data management system. The Land Disposal program regulates of waste discharge to land for treatment, storage and disposal in waste management units. Waste management units include waste piles, surface impoundments, and landfills.

Government Publication Date: Apr 25, 2016

Leaking Underground Fuel Tank Reports:

LUST

List of Leaking Underground Storage Tanks within the Cleanup Sites data in GeoTracker database. GeoTracker is the State Water Resources Control Board's (SWRCB) data management system for managing sites that impact groundwater, especially those that require groundwater cleanup (Underground Storage Tanks, Department of Defense and Site Cleanup Program) as well as permitted facilities such as operating Underground Storage Tanks. The Leak Prevention Program that overlooks LUST sites is the SWRCB in California's Environmental Protection Agency.

Government Publication Date: Jun 06, 2016

Delisted Leaking Storage Tanks:

DLST

This database contains a list of leaking storage tank sites that were removed from the GeoTracker is the State Water Resources Control Board's (SWRCB) data management system.

Government Publication Date: Jun 06, 2016

Permitted Underground Storage Tank (UST) in GeoTracker:

UST

List of Permitted Underground Storage Tank (UST) sites made available by the State Water Resources Control Board (SWRCB) in California's Environmental Protection Agency (EPA).

Government Publication Date: Mar 28, 2016

Aboveground Storage Tanks:

AST

A statewide list from 2009 of aboveground storage tanks (ASTs) made available by the Cal FIRE Office of the State Fire Marshal (OSFM). This list is no longer maintained or updated by the Cal FIRE OSFM.

Government Publication Date: Aug 31, 2009

Delisted Storage Tanks:

DELISTED TNK

This database contains a list of storage tank sites that were removed by the State Water Resources Control Board (SWRCB) in California's Environmental Protection Agency (EPA) and the Cal FIRE Office of State Fire Marshal (OSFM).

Government Publication Date: Mar 28, 2016

Proposed Closure of Underground Storage Tank Cases:

UST CLOSURE

List of UST cases that are being considered for closure by either the California Environmental Protection Agency, State Water Resources Control Board or the Executive Director that have been posted for a 60-day public comment period.

Government Publication Date: Feb 26, 2016

Historical Hazardous Substance Storage Information Database:

HHSS

The Historical Hazardous Substance Storage database contains information collected in the 1980s from facilities that stored hazardous substances. The information was originally collected on paper forms, was later transferred to microfiche, and recently indexed as a searchable database. When using this database, please be aware that it is based upon self-reported information submitted by facilities which has not been independently verified. It is unlikely that every facility responded to the survey and the database should not be expected to be a complete inventory of all facilities that were operating at that time. This database is maintained by the California State Water Resources Control Board's (SWRCB) Geotracker.

Government Publication Date: Aug 27, 2015

Site Mitigation and Brownfields Reuse Program Facility Sites with Land Use Restrictions:

LUR

The Department of Toxic Substances Control (DTSC) Site Mitigation and Brownfields Reuse Program (SMBRP) list includes sites cleaned up under the program's oversight and generally does not include current or former hazardous waste facilities that required a hazardous waste facility permit. The list represents land use restrictions that are active. Some sites have multiple land use restrictions.

Government Publication Date: Mar 4, 2016

Hazardous Waste Management Program Facility Sites with Deed / Land Use

HLUR

Restrictions:

The Department of Toxic Substances Control (DTSC) Hazardous Waste Management Program (HWMP) has developed a list of current or former hazardous waste facilities that have a recorded land use restriction at the local county recorder's office. The land use restrictions on this list were required by the DTSC HWMP as a result of the presence of hazardous substances that remain on site after the facility (or part of the facility) has been closed or cleaned up. The types of land use restriction include deed notice, deed restriction, or a land use restriction that binds current and future owners.

Government Publication Date: Mar 29, 2016

Deed Restrictions and Land Use Restrictions:

DEED

List of Deed Restrictions, Land Use Restrictions and Covenants in GeoTracker made available by the State Water Resources Control Board (SWRCB) in California's Environmental Protection Agency. A deed restriction (land use covenant) may be required to facilitate the remediation of past environmental contamination and to protect human health and the environment by reducing the risk of exposure to residual hazardous materials.

Government Publication Date: Mar 29, 2016

Voluntary Cleanup Program:

VCP

List of sites in the Voluntary Cleanup Program made available by the Department of Toxic Substances and Control (DTSC). The Voluntary Cleanup Program was designed to respond to lower priority sites. Under the Voluntary Cleanup Program, DTSC enters site-specific agreements with project proponents for DTSC oversight of site assessment, investigation, and/or removal or remediation activities, and the project proponents agree to pay DTSC's reasonable costs for those services.

Government Publication Date: Apr 7, 2016

GeoTracker Cleanup Sites Data:

CLEANUP SITES

A list of cleanup sites in the state of California made available by The State Water Resources Control Board (SWRCB) of the California Environmental Protection Agency (EPA). SWRCB tracks leaking underground storage tank cleanups as well as other water board cleanups.

Government Publication Date: Jun 06, 2016

Tribal

Leaking Underground Storage Tanks (LUSTs) on Indian Lands:

INDIAN LUST

LUSTs on Tribal/Indian Lands in Region 9, which includes California.

Government Publication Date: Jan 31, 2016

Underground Storage Tanks (USTs) on Indian Lands:

INDIAN UST

USTs on Tribal/Indian Lands in Region 9, which includes California.

Government Publication Date: Jan 31, 2016

Delisted Tribal Leaking Storage Tanks:

DELISTED ILST

Underground Storage Tank facilities which have been removed from the Regional Tribal UST lists made available by the EPA.

Government Publication Date: Jan 31, 2016

Delisted Tribal Underground Storage Tanks:

DELISTED IUST

Underground Storage Tank facilities which have been removed from the Regional Tribal UST lists made available by the EPA.

Government Publication Date: Jan 31, 2016

County

Alameda County LOP Sites List:[ALAMEDA LOP](#)

A list of Leaking Underground Storage Tanks (LUST) facilities in Alameda County. This list is made available by Alameda County Department of Environmental Health (ACEH). ACEH implements a Local Oversight Program (LOP) under contract with the State Water Resources Control Board to provide regulatory oversight of the investigation and cleanup of soil and groundwater contamination from leaking petroleum USTs.

Government Publication Date: Apr 6, 2016

Alameda County UST List:[ALAMEDA UST](#)

A list of all registered Underground Storage Tanks (USTs) in the County of Alameda. The list is made available by Alameda County Department of Environmental Health.

Government Publication Date: Apr 6, 2016

Amador County CUPA List:[AMADOR CUPA](#)

A list of facilities associated with various Certified Unified Program Agency (CUPA) programs in Amador County. This list is made available by Amador County Environmental Health Department which is the CUPA for Amador County and administers a consolidated hazardous materials program.

Government Publication Date: Mar 21, 2016

Butte County CUPA List:[BUTTE CUPA](#)

A list of facilities associated with various Certified Unified Program Agency (CUPA) programs in Butte County. This list is made available by Butte County Public Health Department, Environmental Health Division which was certified by the California Environmental Protection Agency as the CUPA for Butte County.

Government Publication Date: Mar 22, 2016

Calaveras County CUPA Facilities List:[CALAVERAS CUPA](#)

A list of facilities associated with various Certified Unified Program Agency (CUPA) programs in the County of Calaveras. This list is made available by Calaveras County Environmental Health Department which has been certified by CalEPA to implement the Unified program as a CUPA.

Government Publication Date: Mar 15, 2016

Calaveras County Landfills List:[CALAVERAS LF](#)

A list of landfills in Calaveras County. This list is made available by Calaveras County Environmental Health Department which has been designated as the CUPA for the County.

Government Publication Date: Mar 15, 2016

Calaveras County UST Remediation Sites:[CALAVERAS LUST](#)

A list of Leaking Underground Storage Tank (LUST) facilities in Calaveras County. This list is made available by Calaveras County Environmental Health Department. Local Implementing Agency (LIA) provides oversight of site remediation with soil contamination while CalEPA - California Regional Water Quality Control Board - Central Valley Region oversees remediation of sites with groundwater contamination.

Government Publication Date: Mar 15, 2016

Colusa County CUPA List:[COLUSA CUPA](#)

A list of facilities associated with Business Plan and Hazardous Generator programs in the County of Colusa. This list is made available by Colusa County Environmental Health which was certified by the California Environmental Protection Agency as Certified Unified Program Agency for Colusa County.

Government Publication Date: Jan 26, 2016

Contra Costa County CUPA List:[CONTRACO CUPA](#)

A list of facilities associated with various Certified Unified Program Agency (CUPA) programs in the County of Contra Costa. This list is made available by Contra Costa County which has been certified by CalEPA to implement the Unified program as a CUPA.

Government Publication Date: Apr 27, 2016

Del Norte County CUPA Facility List:[DELNORTE CUPA](#)

A list of facilities associated with various Certified Unified Program Agency (CUPA) programs in Del Norte County. This list is made available by Del Norte County Environmental Health Division which is the designated CUPA for the county.

Government Publication Date: Jan 22, 2016

El Dorado County CUPA Facility List:[ELDORADO CUPA](#)

A list of facilities associated with various Certified Unified Program Agency (CUPA) programs in El Dorado County. This list is made available by El Dorado County Department of Environmental Management - Hazardous Waste Division which is approved by CalEPA as CUPA for El Dorado County.

Government Publication Date: Dec 28, 2015

Fresno County CUPA/Solid Waste Programs Resource List:[FRESNO CUPA](#)

A list of facilities associated with various Certified Unified Program Agency (CUPA) programs in Fresno County. This list is made available by Fresno County Department of Environmental Health Division which is approved by Cal-EPA as CUPA for the County.

Government Publication Date: Apr 04, 2016

Humboldt County CUPA Facility List:[HUMBOLDT CUPA](#)

A list of facilities associated with various Certified Unified Program Agency (CUPA) programs in Humboldt County. This list is made available by Humboldt County Division of Environmental Health which is approved by the State Secretary for Environmental Protection as CUPA for the County.

Government Publication Date: May 11, 2016

Imperial County CUPA Facility List:[IMPERIAL CUPA](#)

A list of facilities associated with various Certified Unified Program Agency (CUPA) programs in Imperial County. This list is made available by the California Department of Toxic Substances Control (DTSC) which is appointed as CUPA for Imperial County.

Government Publication Date: Apr 28, 2016

Inyo County CUPA Facility List:[INYO CUPA](#)

A list of facilities associated with various Certified Unified Program Agency (CUPA) programs in the County of Inyo. This list is made available by the Inyo County Environmental Health Services Department which has been certified by CalEPA to implement the Unified program as a CUPA.

Government Publication Date: Apr 06, 2016

Kern County CUPA List:[KERN CUPA](#)

A list of facilities associated with various Certified Unified Program Agency (CUPA) programs in the County of Kern. This list is made available by Kern County Environmental Health Services Department which has been certified by CalEPA to implement the Unified program as a CUPA for Kern County.

Government Publication Date: May 19, 2015

Kern County UST List:[KERN UST](#)

A list of all registered and inactive Underground Storage Tanks in the County of Kern. The list is made available by Kern County Environmental Health Division.

Government Publication Date: May 17, 2016

Kings County CUPA Facility List:[KINGS CUPA](#)

A list of facilities associated with various Certified Unified Program Agency (CUPA) programs in Kings County. This list is made available by Kings County Department of Public Health which is appointed as CUPA for the county.

Government Publication Date: Jan 31, 2016

Lake County CUPA Facility List:[LAKE CUPA](#)

A list of facilities associated with various Certified Unified Program Agency (CUPA) programs in Lake County. This list is made available by Lake County Division of Environmental Health which is CUPA for the entire county.

Government Publication Date: Apr 28, 2016

Los Angeles County - El Segundo City Underground Storage Tanks List:

[ELSEGUNDO UST](#)

A list of all registered Underground Storage Tanks (USTs) in the City of El Segundo of Los Angeles County. The list is made available by El Segundo City Fire Department.

Government Publication Date: Mar 11, 2016

Los Angeles County - Torrance City Underground Storage Tanks:

[TORRANCE UST](#)

A list of registered Underground Storage Tank (UST) sites in Torrance City of Los Angeles County. This list is made available by Torrance City Office of Clerk.

Government Publication Date: Mar 29, 2016

Los Angeles County HMS List:

[LA HMS](#)

This list contains sites that have or had permits for Industrial Waste, Underground Storage Tanks, or Storm water in the County of Los Angeles. This list is made available by the County of Los Angeles Department of Public Works.

Government Publication Date: Feb 9, 2016

Los Angeles County Long Beach UST List:

[LA LONGB UST](#)

A list of all registered active Underground Storage Tanks in the City of Long Beach of Los Angeles County. The list is made available by Long Beach Certified Unified Program Agency.

Government Publication Date: Jan 6, 2016

Los Angeles County Solid Waste Sites:

[LA SWF](#)

List of permitted solid waste facilities, closed landfills, historical dumpsites and other solid waste sites in Los Angeles County, made available by the Department of Public Works in Los Angeles County.

Government Publication Date: Apr 20, 2016

Madera County CUPA Facility List:

[MADERA CUPA](#)

A list of facilities associated with various Certified Unified Program Agency (CUPA) programs in Madera County. This list is made available by Madera County Environmental Health Department which is CUPA for the entire county.

Government Publication Date: Jan 26, 2016

Marin County CUPA List:

[MARIN CUPA](#)

A list of facilities associated with various Certified Unified Program Agency (CUPA) programs in the County of Marin. This list is made available by Marin County which has been certified by CalEPA to implement the Unified program as a CUPA.

Government Publication Date: Jan 19, 2016

Merced County CUPA Facilities List:

[MERCED CUPA](#)

A list of facilities associated with various Certified Unified Program Agency (CUPA) programs in the County of Merced. This list is made available by Merced County which has been certified by CalEPA to implement the Unified program as a CUPA for the entire county.

Government Publication Date: Apr 19, 2016

Mono County CUPA Facility List:

[MONO CUPA](#)

A list of facilities associated with various Certified Unified Program Agency (CUPA) programs in Mono County. This list is made available by Mono County Environmental Health Department which has been certified by CalEPA to implement the Unified program as a CUPA for the entire county.

Government Publication Date: Apr 7, 2016

Monterey County CUPA Facility List:

[MONTEREY CUPA](#)

A list of facilities associated with various Certified Unified Program Agency (CUPA) programs in Monterey County. This list is made available by Monterey County Hazardous Materials Management Services which is designated as the CUPA in Monterey County.

Government Publication Date: Feb 25m 2016

Napa County UST List:

[NAPA UST](#)

A list of all registered active Underground Storage Tanks (USTs) in the County of Napa. This list is made available by Napa County Environmental Health Division.

Nevada County CUPA Facility List:

[NEVADA CUPA](#)

A list of facilities associated with various Certified Unified Program Agency (CUPA) programs in Nevada County. This list is made available by Nevada County Department of Environmental Health which is the CUPA for all cities and unincorporated areas within Nevada County.

Government Publication Date: Apr 18, 2016

Orange County Aboveground Petroleum Storage Tank Listing:

[ORANGE AST](#)

A list of Aboveground Petroleum Storage Tank (APST) facilities inspected by Orange County Certified Unified Program Agency (CUPA) Under the Aboveground Petroleum Storage Act (APSA). This list is made available by the Environmental Health Division of Orange County Health Care Agency.

Government Publication Date: Apr 01, 2016

Orange County Underground Storage Tanks Listing:

[ORANGE UST](#)

A list of registered Underground Storage Tank (UST) sites in Orange County. This list is made available by Orange County Health Care Agency (OCHCA), Environmental Health Division which oversees the underground storage tank inspection program in most of the cities of Orange County, with the exception of Anaheim, Fullerton, and Orange.

Government Publication Date: Apr 01, 2016

Placer County CUPA Facilities List:

[PLACER CUPA](#)

A list of facilities associated with various Certified Unified Program Agency (CUPA) programs in Placer County. This list is made available by Placer County Environmental Health which is designated CUPA for all areas of the county except for the City of Roseville.

Government Publication Date: Apr 19, 2016

Riverside County Local Oversight Program List:

[RIVERSIDE LOP](#)

A list of Leaking Underground Storage Tank (LUST) facilities in Riverside County. This list is made available by Riverside County Department of Environmental Health. Environmental Cleanup Program provides oversight of assessments and cleanups at properties that have been, or may have been, contaminated with hazardous substances from LUSTs or releases associated with other commercial/industrial use.

Government Publication Date: Feb 17, 2016

Riverside County Underground Storage Tanks List:

[RIVERSIDE UST](#)

A list of registered Underground Storage Tank (UST) sites in Riverside County. This list is made available by Riverside County Department of Environmental Health. The Hazardous Materials Management Branch (HMMB) regulates and oversees the inspections of constructions, repairs, upgrades, system operation and removal of UST systems.

Government Publication Date: Feb 17, 2016

Sacramento County Master Hazardous Materials Facility List:

[SACRAMENTO HAZ](#)

A list of Hazardous Materials Facilities in Sacramento County. This list is made available by Sacramento County Environmental Management Department which has been designated as the Certified Unified Program Agency (CUPA) for the County.

Government Publication Date: Feb 02, 2016

Sacramento Toxic Site Cleanup List:

[SACRAMENTO TOX](#)

Sacramento County Environmental Management Department (EMD)'s Toxic Site Cleanup List includes sites where unauthorized releases of potentially hazardous materials have occurred. The EMD's Site Assessment & Mitigation Program, also referred to as Toxic Site Cleanup Program, provides mandated regulatory oversight of the assessment and remediation of properties on which there has been a release of hazardous materials to soil and/or groundwater.

Government Publication Date: May 2, 2016

San Bernardino County CUPA List:

[SANBERN CUPA](#)

A list of facilities associated with various Certified Unified Program Agency (CUPA) programs in San Bernardino County. This list is made available by San Bernardino County Fire Department which is the CUPA for all areas of the County except the city of Victorville.

San Diego County Hazardous Materials Management Division Database:

[SANDIEGO HAZ](#)

A list of facilities with Unified Program Facility Permit in San Diego County. This list has been made available by County of San Diego Environmental Health.

Government Publication Date: Apr 20, 2016

San Diego County Site Assessment and Mitigation Investigation Sites:

[SANDIEGO SAM](#)

List of sites which have undergone a Site Assessment and Mitigation investigation. This list is made available by the County of San Diego Department of Environmental Health.

Government Publication Date: Apr 20, 2016

San Diego County Solid Waste Facility List:

[SANDIEGO SWF](#)

A list of open and closed Solid Waste Facilities in the County of San Diego. The list is made available by San Diego County Department of Environmental Health.

Government Publication Date: Feb 10, 2016

San Francisco County Aboveground Storage Tanks List:

[SANFRAN AST](#)

A list of Aboveground Storage Tanks (ASTs) facilities inspected by San Francisco Department of Public Health's (SFDPH) Hazardous Materials and Waste Program. Aboveground storage containers or tanks include oil-filled equipment (such as hydraulic systems/reservoirs and heat transfer systems) which have a petroleum storage capacity of 55 gallons or greater.

Government Publication Date: Mar 12, 2016

San Francisco County CUPA Facilities List:

[SANFRAN CUPA](#)

A list of facilities associated with various Certified Unified Program Agency (CUPA) programs in San Francisco County. This list is made available by San Francisco County Hazardous Materials and Waste Program which is the CUPA for all areas of the County.

Government Publication Date: Mar 12, 2016

San Francisco County LOP Sites:

[SANFRAN LOP](#)

A list of Underground Storage Tank (UST) release sites in the County of San Francisco. This list is made available by San Francisco County Department of Public Health Environmental Health Protection Branch.

Government Publication Date: May 25, 2016

San Francisco County UST List:

[SANFRAN UST](#)

A list of all registered Underground Storage Tanks (USTs) in the County of San Francisco. This list is made available by San Francisco County Environmental Health Division. The Hazardous Materials and Waste Program provides regulatory oversight for the construction, operation, repair and removal of USTs in San Francisco.

Government Publication Date: Mar 12, 2016

San Joaquin County Aboveground Tank List:

[SANJOAQUIN AST](#)

A list of Aboveground Storage Tanks (ASTs) inspected by San Joaquin County Environmental Health Department (SJCEHD) under Aboveground Petroleum Storage Act (APSA).

Government Publication Date: May 04, 2016

San Joaquin County UST List:

[SANJOAQUIN UST](#)

A list of all registered Underground Storage Tanks in the County of San Joaquin. The list is made available by San Joaquin County Environmental Health Division.

Government Publication Date: May 04, 2016

San Joaquin Hazardous Waste Facilities:

[SANJOAQUIN HW](#)

A list of Hazardous Waste Facilities in San Joaquin County. This list is made available by San Joaquin County Environmental Health Department which has been designated as the CUPA for the County.

Government Publication Date: May 04, 2016

San Mateo County CUPA Facilities List:[SANMATEO CUPA](#)

A list of facilities associated with various Certified Unified Program Agency (CUPA) programs in San Mateo County. This list is made available by San Mateo County Environmental Health Department which has been designated as the CUPA for the County.

Government Publication Date: May 2, 2016

San Mateo County LOP List:[SANMATEO LOP](#)

A list of Leaking Underground Storage Tank (LUST) facilities in San Mateo County. This list is made available by San Mateo County Environmental Health Services Division.

Government Publication Date: May 10, 2016

Santa Clara County CUPA Facilities List:[SANTA CLARA CUPA](#)

A list of facilities associated with various Certified Unified Program Agency (CUPA) programs in Santa Clara County. This list is made available by Santa Clara County Department of Environmental Health (DEH). DEH's Hazardous Materials Compliance Division (HMCD) is CUPA for the county with jurisdiction within the Cities of Los Altos Hills, Monte Sereno, and Saratoga; and in all unincorporated areas of Santa Clara County, including Moffett Field, San Martin, and Stanford.

Government Publication Date: Mar 3, 2016

Santa Clara Local Oversight Program Listing:[SANTA CLARA LO](#)

A list of Leaking Underground Storage Tanks (LUST) facilities in Santa Clara County Provided by Santa Clara Department of Environmental Health (DEH). Since July 1, 2004 the DEH has served as the oversight agency for investigations and clean-up of petroleum releases from underground storage tanks through implementation of the Local Oversight Program (LOP) contract with the State Water Resources Control Board.

Government Publication Date: Apr 20, 2016

Santa Cruz County CUPA Facility List:[SANTACRUZ CUPA](#)

A list of facilities associated with various Certified Unified Program Agency (CUPA) programs in Santa Cruz County. This list is made available by Santa Cruz County Environmental Health Services (EHS) Division which has been designated as the CUPA for the County.

Government Publication Date: Apr 20, 2016

Shasta County CUPA Facility List:[SHASTA CUPA](#)

A list of facilities associated with various Certified Unified Program Agency (CUPA) programs in Shasta County. This list is made available by Shasta County Environmental Health Division which has been designated as the CUPA for Shasta County by CalEPA.

Government Publication Date: Feb 16, 2016

San Luis Obispo County CUPA Facilities List:[SAN LUIS OBIPO CUPA](#)

A list of facilities associated with various Certified Unified Program Agency (CUPA) programs in San Luis Obispo County. This list is made available by County of San Luis Obispo Environmental Health Services Division which has been designated as the CUPA for the County.

Government Publication Date: Apr 21, 2016

Solano County CUPA List:[SOLANO CUPA](#)

A list of facilities associated with various Certified Unified Program Agency (CUPA) programs in the County of Solano. This list is made available by Solano County Environmental Health Division which has been certified by CalEPA to implement the Unified program as a CUPA.

Government Publication Date: Apr 28, 2016

Solano County Local Oversight Program List:[SOLANO LOP](#)

A list of Leaking Underground Storage Tank (LUST) facilities in the Solano County. This list is made available by the Solano County Environmental Health Services. Since April 1993, the State Water Resources Control Board has contracted with the County of Solano to provide regulatory oversight for the cleanup of LUSTs under Local Oversight Program (LOP) contract.

Government Publication Date: Apr 28, 2016

Solano County Underground Storage Tanks List:[SOLANO UST](#)

A list of all registered Underground Storage Tanks (USTs) in the County of Solano. The list is made available by Solano County Environmental Health Services Division. There are an estimated 190 facilities throughout the county that are subject to the regulatory requirements of the UST program.

Government Publication Date: Apr 28, 2016

Sonoma County CUPA Facilities List:[SONOMA CUPA](#)

A list of facilities associated with various Certified Unified Program Agency (CUPA) programs in Sonoma County. This list is made available by Sonoma County Hazardous Materials (HazMat) Division which has been designated as the CUPA for the County.

Government Publication Date: Apr 05, 2016

Sonoma County LOP Site List:[SONOMA LOP](#)

A list of Leaking Underground Storage Tank (LUST) facilities in Sonoma County. This list is made available by Sonoma County Department of Health Services. Sonoma County Local Oversight Program (LOP) oversees the investigation and cleanup of fuel releases from underground storage tanks in all areas of the County with the exception of the Cities of Santa Rosa and Healdsburg.

Government Publication Date: Apr 01, 2016

Sonoma County Petaluma City CUPA Facilities:[SONOMA PETAL](#)

A list of facilities associated with various Certified Unified Program Agency (CUPA) programs in Petaluma City. This list is made available by Petaluma Fire Prevention Bureau which is the CUPA for Petaluma City in Sonoma County.

Government Publication Date: May 21, 2015

Sutter County CUPA List:[SUTTER CUPA](#)

A list of facilities associated with Aboveground Petroleum Storage Tank (APSA) regulation, Hazardous Materials Business Plan (HMBP) Program and Underground Storage Tank (UST) regulation of Certified Unified Program Agency (CUPA) programs in Sutter County. This list is made available by Sutter County Environmental Health Division which has been designated as the CUPA for the County.

Government Publication Date: Apr 20, 2016

Tuolumne County CUPA Facility List:[TUOLUMNE CUPA](#)

A list of facilities associated with various Certified Unified Program Agency (CUPA) programs in Tuolumne County. This list is made available by Tuolumne County Environmental Health which is the CUPA for all areas of the County.

Government Publication Date: May 2, 2016

Ventura County CUPA Facilities List:[VENTURA CUPA](#)

A list of facilities associated with various Certified Unified Program Agency (CUPA) programs in Ventura County. This list is made available by Ventura County Environmental health Division.

Government Publication Date: Mar 28, 2016

Ventura County City of Oxnard CUPA Facility List:[OXNARD CUPA](#)

A list of facilities associated with various Certified Unified Program Agency (CUPA) programs in Oxnard City. This list is made available by Oxnard City Fire Department which is the CUPA for Oxnard City in Ventura County.

Government Publication Date: May 04, 2016

Ventura County Inactive Underground Storage Tanks Sites:[VENTURA INUST](#)

A list of inactive Underground Storage Tank (UST) sites in Ventura County. This list is made available by Ventura County Environmental Health Division.

Government Publication Date: Apr 20, 2016

Ventura County Leaking Underground Fuel Tanks - Historic:[VENTURA HLUFT](#)

A historical list of cleanup oversight of the Leaking Underground Fuel Tank (LUFT) program provided by Ventura County Environmental Health Division. All new and existing underground fuel storage tank releases are now referred to the Los Angeles Regional Water Quality Control Board.

Yolo County UST List:

YOLO UST

A list of registered Underground Storage Tank (UST) sites in Yolo County. This list is made available by Yolo County Environmental Health Department which regulates the construction, operation, repair and removal of USTs throughout Yolo County.

Government Publication Date: Apr 20, 2016

Yuba County CUPA Facilities List:

YUBA CUPA

A list of facilities associated with various Certified Unified Program Agency (CUPA) programs in Yuba County. This list is made available by Yuba County Environmental Health Division which is the CUPA for all areas of the County.

Government Publication Date: May 20, 2016

City of Bakersfield CUPA List:

BKRSFIELD CUPA

A list of facilities associated with various Certified Unified Program Agency (CUPA) programs in the City of Bakersfield. This list is made available by the City of Bakersfield Fire Department.

Government Publication Date: Mar 07, 2016

Gilroy City CUPA Facilities List:

SANTA CLARA GIL

The Gilroy City Fire Marshal's office maintains a list of CUPA Facilities located in Gilroy City.

Government Publication Date: Jan 19, 2016

Alpine County CUPA List:

ALPINE CUPA

The Alpine County Health Department has been certified by Cal / EPA to implement the Unified program and maintains a list of Certified Unified Program Agency (CUPA) facilities.

Government Publication Date: Feb 24, 2015

Glenn County CUPA List:

GLENN CUPA

The Glenn County Air Pollution Control District is the Administering Agency and the Certified Unified Program Agency (CUPA) for Glenn County with responsibility for regulating hazardous materials handlers, hazardous waste generators, underground storage tank facilities, above ground storage tanks, and stationary sources handling regulated substances.

Government Publication Date: May 02, 2016

Lassen County CUPA List:

LASSEN CUPA

The Environmental Health Program of Lassen County tracks Certified Unified Program Agencies (CUPA) facilities.

Government Publication Date: May 9, 2016

Mariposa County CUPA List:

MARIPOSA CUPA

Mariposa County Health Department, Environmental Health Services, is certified by Cal-EPA as the Certified Unified Program Agency (CUPA) that administers specific hazardous materials/hazardous waste programs.

Government Publication Date: Apr 8, 2016

Plumas County CUPA List:

PLUMAS CUPA

In Plumas County, the Environmental Health Department is the designated Certified Unified Program Agency (CUPA) that consolidates and coordinates administrative activities such as permits, inspections, and enforcement. CUPA Programs include Hazardous Materials Business Plan (HMBP), Underground Storage Tanks (USTs), Above Ground Storage Tanks (AGTs), Hazardous Waste Generators (HWG) and CAL-ARP.

Government Publication Date: Apr 14, 2016

Siskiyou County CUPA List:

SISKIYOU CUPA

The Hazardous Materials Management Group of Siskiyou County's Environmental Health Division Certified Unified Program Agency (CUPA) regulates underground tanks, hazardous materials (including but not limited to: hazardous substances, hazardous waste, and any material which a handler or the CUPA has reasonable basis for believing that it would be injurious to the health and safety of persons or harmful to the environment if released into the workplace or the environment.

Stanislaus County CUPA List:

[STANISLAUS CUPA](#)

The Environmental Resources Department of Stanislaus County maintains a list of Certified Unified Program Agency (CUPA) facilities.

Government Publication Date: Jan 25, 2016

Trinity County CUPA List:

[TRINITY CUPA](#)

On January 1, 2005, the Department of Toxic Substances Control (DTSC) was authorized by the California Environmental Protection Agency (Cal/EPA) as the Trinity County Certified Unified Program Agency (CUPA). This CUPA list was made available by the DTSC.

Government Publication Date: Apr 15, 2016

Tulare County CUPA List:

[TULARE CUPA](#)

The Certified Unified Program Agency (CUPA) unifies and consolidates under one roof the various requirements for businesses handling hazardous materials, generating or treating hazardous wastes, or operating aboveground or underground storage tanks. CUPA thereby enhances consistency, reduces duplication, and simplifies compliance for the regulated public. The Tulare County Environmental Health Division was certified as a CUPA in December, 1996.

Government Publication Date: Dec 3, 2015

Additional Environmental Record Sources

Federal

Facility Registry Service/Facility Index:

[FINDS/FRS](#)

The US Environmental Protection Agency (EPA)'s Facility Registry System (FRS) is a centrally managed database that identifies facilities, sites or places subject to environmental regulations or of environmental interest. FRS creates high-quality, accurate, and authoritative facility identification records through rigorous verification and management procedures that incorporate information from program national systems, state master facility records, data collected from EPA's Central Data Exchange registrations and data management personnel.

Government Publication Date: Mar 9, 2016

Toxics Release Inventory (TRI) Program:

[TRIS](#)

The EPA's Toxics Release Inventory (TRI) is a database containing data on disposal or other releases of over 650 toxic chemicals from thousands of U.S. facilities and information about how facilities manage those chemicals through recycling, energy recovery, and treatment. One of TRI's primary purposes is to inform communities about toxic chemical releases to the environment.

Government Publication Date: Dec 31, 2014

Hazardous Materials Information Reporting System:

[HMIRS](#)

US DOT - Department of Transportation Pipeline and Hazardous Materials Safety Administration (PHMSA) Incidents Reports Database taken from Hazmat Intelligence Portal, U.S. Department of Transportation.

Government Publication Date: May 10, 2016

National Clandestine Drug Labs:

[NCDL](#)

The U.S. Department of Justice ("the Department") provides this data as a public service. It contains addresses of some locations where law enforcement agencies reported they found chemicals or other items that indicated the presence of either clandestine drug laboratories or dumpsites. In most cases, the source of the entries is not the Department, and the Department has not verified the entry and does not guarantee its accuracy.

Government Publication Date: May 17, 2016

Inventory of Open Dumps. June 1985:

ODI

The Resource Conservation and Recovery Act (RCRA of the Act) provides for publication of an inventory of open dumps. The Act defines "open dumps" as facilities which do not comply with EPA's "Criteria for Classification of Solid Waste Disposal Facilities and Practices" (40 CFR 257).

Government Publication Date: Jun 1985

EPA Report on the Status of Open Dumps on Indian Lands:

IODI

Public Law 103-399, The Indian Lands Open Dump Cleanup Act of 1994, enacted October 22, 1994, identified congressional concerns that solid waste open dump sites located on American Indian or Alaska Native (AI/AN) lands threaten the health and safety of residents of those lands and contiguous areas. The purpose of the Act is to identify the location of open dumps on Indian lands, assess the relative health and environment hazards posed by those sites, and provide financial and technical assistance to Indian tribal governments to close such dumps in compliance with Federal standards and regulations or standards promulgated by Indian Tribal governments or Alaska Native entities.

Government Publication Date: Dec 31, 1998

Toxic Substances Control Act:

TSCA

The Environmental Protection Agency (EPA) is amending the Toxic Substances Control Act (TSCA) section 8(a) Inventory Update Reporting (IUR) rule and changing its name to the Chemical Data Reporting (CDR) rule.

The CDR enables EPA to collect and publish information on the manufacturing, processing, and use of commercial chemical substances and mixtures (referred to hereafter as chemical substances) on the TSCA Chemical Substance Inventory (TSCA Inventory). This includes current information on chemical substance production volumes, manufacturing sites, and how the chemical substances are used. This information helps the Agency determine whether people or the environment are potentially exposed to reported chemical substances. EPA publishes submitted CDR data that is not Confidential Business Information (CBI).

Government Publication Date: Jun 30, 2014

Hist TSCA:

HIST TSCA

The Environmental Protection Agency (EPA) is amending the Toxic Substances Control Act (TSCA) section 8(a) Inventory Update Reporting (IUR) rule and changing its name to the Chemical Data Reporting (CDR) rule.

The 2006 IUR data summary report includes information about chemicals manufactured or imported in quantities of 25,000 pounds or more at a single site during calendar year 2005. In addition to the basic manufacturing information collected in previous reporting cycles, the 2006 cycle is the first time EPA collected information to characterize exposure during manufacturing, processing and use of organic chemicals. The 2006 cycle also is the first time manufacturers of inorganic chemicals were required to report basic manufacturing information.

Government Publication Date: 2006

FTTS Administrative Case Listing:

FTTS ADMIN

An administrative case listing from the Federal Insecticide, Fungicide, & Rodenticide Act (FIFRA) and Toxic Substances Control Act (TSCA), together known as FTTS. This database was obtained from the Environmental Protection Agency's (EPA) National Compliance Database (NCDB). The FTTS and NCDB was shut down in 2006.

Government Publication Date: Jan 19, 2007

FTTS Inspection Case Listing:

FTTS INSP

An inspection case listing from the Federal Insecticide, Fungicide, & Rodenticide Act (FIFRA) and Toxic Substances Control Act (TSCA), together known as FTTS. This database was obtained from the Environmental Protection Agency's (EPA) National Compliance Database (NCDB). The FTTS and NCDB was shut down in 2006.

Government Publication Date: Jan 19, 2007

Potentially Responsible Parties List:

PRP

Early in the cleanup process, the Environmental Protection Agency (EPA) conducts a search to find the potentially responsible parties (PRPs). EPA looks for evidence to determine liability by matching wastes found at the site with parties that may have contributed wastes to the site.

Government Publication Date: Nov 12, 2013

State Coalition for Remediation of Drycleaners Listing:

SCRD DRYCLEANER

The State Coalition for Remediation of Drycleaners (SCRD) was established in 1998, with support from the U.S. Environmental Protection Agency (EPA) Office of Superfund Remediation and Technology Innovation. It is comprised of states with established drycleaner remediation programs. Coalition members are states with mandated programs and funding for drycleaner site remediation. Coalition members are states with mandated programs and funding for drycleaner site remediation. Current members are Alabama, Connecticut, Florida, Illinois, Kansas, Minnesota, Missouri, North Carolina, Oregon, South Carolina, Tennessee, Texas, and Wisconsin.

Government Publication Date: May 09, 2016

Integrated Compliance Information System (ICIS):

ICIS

The Integrated Compliance Information System (ICIS) is a system that provides information for the Federal Enforcement and Compliance (FE&C) and the National Pollutant Discharge Elimination System (NPDES) programs. The FE&C component supports the Environmental Protection Agency's (EPA) Civil Enforcement and Compliance program activities. These activities include Compliance Assistance, Compliance Monitoring and Enforcement. The NPDES program supports tracking of NPDES permits, limits, discharge monitoring data and other program reports.

Government Publication Date: Dec 17, 2015

Drycleaner Facilities:

FED DRYCLEANERS

A list of drycleaner facilities from the Integrated Compliance Information System (ICIS). The Environmental Protection Agency (EPA) tracks facilities that possess NAIC and SIC codes that classify businesses as drycleaner establishments.

Government Publication Date: May 20, 2016

Formerly Used Defense Sites:

FUDS

Formerly Used Defense Sites (FUDS) are properties that were formerly owned by, leased to, or otherwise possessed by and under the jurisdiction of the Secretary of Defense prior to October 1986, where the Department of Defense (DoD) is responsible for an environmental restoration. This list is published by the U.S. Army Corps of Engineers.

Government Publication Date: Dec 31, 2013

State**Drycleaner Facilities:**

DRYCLEANERS

A list of drycleaner related facilities that have EPA ID numbers. These are facilities with certain SIC codes: power laundries, family and commercial, linen supply, commercial laundry, dry cleaning and pressing machines - Coin Operated Laundry and Dry Cleaning. This is provided by the Department of Toxic Substance Control.

Government Publication Date: May 20, 2016

EnviroStor Inspection, Compliance, and Enforcement:

INSP COMP ENF

A list of permitted facilities with inspections and enforcements tracked in the Department of Toxic Substance Control (DTSC) EnviroStor.

Government Publication Date: Mar 14, 2016

Clandestine Drug Lab Sites:

CDL

The Department of Toxic Substances Control (DTSC) maintains a listing of drug lab sites. DTSC is responsible for removal and disposal of hazardous substances discovered by law enforcement officials while investigating illegal/ clandestine drug laboratories.

Government Publication Date: Dec 31, 2015

School Property Evaluation Program Sites:

SCH

A list of sites registered with The Department of Toxic Substances Control (DTSC) School Property Evaluation and Cleanup (SPEC) Division. SPEC is responsible for assessing, investigating and cleaning up proposed school sites. The Division ensures that selected properties are free of contamination or, if the properties were previously contaminated, that they have been cleaned up to a level that protects the students and staff who will occupy the new school.

Government Publication Date: Apr 07, 2016

California Hazardous Material Incident Report System (CHMIRS):

[CHMIRS](#)

A list of reported hazardous material incidents, spills, and releases from the California Hazardous Material Incident Report System (CHMIRS). This list has been made available by the California Office of Emergency Services (OES).

Government Publication Date: Mar 08, 2016

Sites Listed in the Solid Waste Assessment Test (SWAT) Program Report:

[SWAT](#)

In a 1993 Memorandum of Understanding, the State Water Resources Control Board (SWRCB) agreed to submit a comprehensive report on the Solid Waste Assessment Test (SWAT) Program to the California Integrated Waste Management Board (CIWMB). This report summarizes the work completed to date on the SWAT Program, and addresses both the impacts that leakage from solid waste disposal sites (SWDS) may have upon waters of the State and the actions taken to address such leakage.

Government Publication Date: Dec 31, 1995

Hazardous Waste Manifest Data:

[HAZNET](#)

A list of hazardous waste manifests received each year by Department of Toxic Substances Control (DTSC). The volume of manifests is typically 900,000 - 1,000,000 annually, representing approximately 450,000 - 500,000 shipments.

Government Publication Date: Oct 2, 2015

Cease and Desist Orders and Cleanup and Abatement Orders:

[CDO/CAO](#)

The California Environment Protection Agency "Cortese List" of active Cease and Desist Orders (CDO) and Cleanup and Abatement Orders (CAO). This list contains many CDOs and CAOs that do NOT concern the discharge of wastes that are hazardous materials. Many of the listed orders concern, as examples, discharges of domestic sewage, food processing wastes, or sediment that do not contain hazardous materials, but the Water Boards' database does not distinguish between these types of orders.

Government Publication Date: Feb 28, 2012

Historical California Hazardous Material Incident Report System (CHMIRS):

[HIST CHMIRS](#)

A list of reported hazardous material incidents, spills, and releases from the California Hazardous Material Incident Report System (CHMIRS) prior to 1993. This list has been made available by the California Office of Emergency Services (OES).

Government Publication Date: Jan 1, 1993

Historical Hazardous Waste Manifest Data:

[HIST MANIFEST](#)

A list of historic hazardous waste manifests received by the Department of Toxic Substances Control (DTSC) from year the 1980 to 1992. The volume of manifests is typically 900,000 - 1,000,000 annually, representing approximately 450,000 - 500,000 shipments.

Government Publication Date: Dec 31, 1992

Tribal

No Tribal additional environmental record sources available for this State.

County

Los Angeles County Site Mitigation List:

[LA SML](#)

A Site Mitigation List in the County of Los Angeles. The list is made available by Los Angeles County Fire Department. Site mitigation is handled by the Site Mitigation Unit (SMU) which facilitates completion of site clean-up projects of contaminated sites in an expeditious manner in all cities of the Los Angeles County except El Segundo, Glendale, Long Beach, Santa Fe Springs, and Vernon.

Government Publication Date: Jun 23, 2015

Riverside County Disclosure Facility List:

[RIVERSIDE HZH](#)

A list of facilities disclosed to Riverside County Department of Environmental Health (DEH). This list is made available by Riverside County DEH which has been designated as the CUPA for the County. A business is required to establish and submit a Business Plan if the facility handles hazardous material equal to or greater than 55 gallons, 500 pounds or 200 cubic feet at any time during the year.

Government Publication Date: Feb 17, 2016

Riverside County Hazardous Waste Generator Sites List:

[RIVERSIDE HWG](#)

A list of Hazardous Waste Generator Sites in the County of Riverside. This list is made available by Riverside County Department of Environmental Health which has been designated as the CUPA for the County.

Government Publication Date: Feb 17, 2016

San Joaquin County Hazardous Materials Facilities List:

[SANJOAQUIN HM](#)

A list of Hazardous Materials Facilities in San Joaquin County. This list is made available by San Joaquin County Environmental Health Department which has been designated as the CUPA for the County.

Government Publication Date: May 04, 2016

Ventura County Hazardous Material Release (Prop 65) Sites:

[VENTURA HAZR](#)

A historic list of hazardous material releases from the Hazardous Material Release Report collected by the Environmental Health Division of Ventura County. As per the department this report contains records from 1987 to 2014.

Government Publication Date: 1987 - 2014

Ventura County Inactive Hazardous Waste Sites:

[HW INACTIVE](#)

A list of Inactive Hazardous Waste Sites in Ventura County collected by Ventura County's Environmental Health Division.

Government Publication Date: Jun 26, 2015

Delisted County Records:

[DELISTED COUNTY](#)

Records removed from county or CUPA databases. Records may be removed from the county lists made available by the respective county departments because they are inactive, or because they have been deemed to be below reportable thresholds.

Government Publication Date: Apr 19, 2016

Definitions

Database Descriptions: This section provides a detailed explanation for each database including: source, information available, time coverage, and acronyms used. They are listed in alphabetic order.

Detail Report: This is the section of the report which provides the most detail for each individual record. Records are summarized by location, starting with the project property followed by records in closest proximity.

Distance: The distance value is the distance between plotted points, not necessarily the distance between the sites' boundaries". All values are an approximation.

Direction: The direction value is the compass direction of the site in respect to the project property and/or center point of the report.

Elevation: The elevation value is taken from the location at which the records for the site address have been plotted. All values are an approximation. Source: Google Elevation API.

Executive Summary: This portion of the report is divided into 3 sections:

'Report Summary'- Displays a chart indicating how many records fall on the project property and, within the report search radii.

'Site Report Summary'-Project Property'- This section lists all the records which fall on the project property. For more details, see the 'Detail Report' section.

'Site Report Summary-Surrounding Properties'- This section summarizes all records on adjacent properties, listing them in order of proximity from the project property. For more details, see the 'Detail Report' section.

Map Key: The map key number is assigned according to closest proximity from the project property. Map Key numbers always start at #1. The project property will always have a map key of '1' if records are available. If there is a number in brackets beside the main number, this will indicate the number of records on that specific property. If there is no number in brackets, there is only one record for that property.

The symbol and colour used indicates 'elevation': the red inverted triangle will dictate 'ERIS Sites with Lower Elevation', the yellow triangle will dictate 'ERIS Sites with Higher Elevation' and the orange square will dictate 'ERIS Sites with Same Elevation.'

Unplottables: These are records that could not be mapped due to various reasons, including limited geographic information. These records may or may not be in your study area, and were included as reference.

Geotechnical, Environmental & Construction Materials Consultants



ATLANTA, GA
(770) 458-3399

DALLAS, TX
(214) 358-5885

LOS ANGELES, CA
(714) 279-0817

MILWAUKEE, WI
(262) 544-0118

ORLANDO, FL
(407) 321-5356

TAMPA, FL
(813) 283-0096

BALTIMORE/WASHINGTON, D.C.
(410) 636-9320