

APPENDIX B

Cultural Resources Assessment



Rincon Consultants, Inc.

250 East 1st Street, Suite 1400
Los Angeles, California 90012

213 788 4842 OFFICE AND FAX

info@rinconconsultants.com
www.rinconconsultants.com

January 23, 2020
Project No: 18-06702

Frances Yau
Environmental Specialist
Michael Baker International
5 Hutton Centre Drive, Suite 500
Santa Ana, CA 92707
Via email: frances.yau@mbakerintl.com

Subject: Cultural Resource Assessment for the Bewley Street Townhomes Project, City of Santa Ana, Orange County, California

Dear Ms. Yau:

Rincon Consultants, Inc. (Rincon) was retained by Michael Baker International to perform a Phase I cultural resources assessment for the Bewley Street Townhomes Project (project) located at 1122 North Bewley Street, Santa Ana, Orange County, California. The purpose of this letter report is to document the results of the tasks performed by Rincon, specifically: a cultural resources records search, Sacred Lands File search, and a pedestrian field survey. This project is subject to the California Environmental Quality Act (CEQA), and the City of Santa Ana (City) is the lead agency for the project.

Project Site

The project site is currently vacant and consists of a 0.87-acre lot located at 1122 North Bewley Street in Santa Ana, California. The property lies within the Anaheim Quadrangle, Township 5 South, Range 10 West, Section 10 (Figure 1, Attachment A). The project site is in-between West Washington Avenue and West 11th Street on a residential block of North Bewley Street. Other surrounding land uses include commercial development to the west. Interstate 5 is located approximately 3 miles northeast of the project site. The project would involve the development of a ten-unit townhome community.

Cultural Resources Records Search

On January 7, 2020, Rincon Cultural Resource Specialist Alexandra Madsen, M.A., performed a search of the California Historical Resources Information System (CHRIS) at the South Central Coastal Information Center (SCCIC) located at California State University, Fullerton. The search was performed to identify all previously recorded cultural resources, as well as previously conducted cultural resources studies within the project site and a 0.5-mile radius surrounding it. The CHRIS search included a review of the National Register of Historic Places (NRHP), the California Register of Historical Resources (CRHR), the Office of



Historic Preservation Historic Properties Directory, the California Inventory of Historic Resources, and the Archaeological Determinations of Eligibility list.

The SCCIC records search identified 10 previously conducted cultural resources studies that have been performed within a 0.5-mile radius of the project site, none of which have been completed within the current project site. Additionally, there are 19 previously recorded cultural resources within a 0.5-mile radius of the project site, all of which are historic buildings. No resources were noted within the project site and no prehistoric archaeological sites have been recorded within the search radius. For a full list of resources and studies conducted in the search area, see Attachment B.

Rincon completed a review of historical aerials available for the project site. Aerial images for the project site are available from 1952, 1953, 1963, 1968, 1972, 1995, 2003-2005, 2009, 2010, 2012, 2014, and 2016 (UCSB 1952 and 1968, Historic Aerials n.d.). According to the aerial imagery, the western half of the project site was developed at least as early as 1952 with a 1-story single family residence. The property remained in place until its demolition in 2019. The project site has remained vacant since that time.

Sacred Lands File Search

On December 27, 2019, Rincon contacted the Native American Heritage Commission (NAHC) and requested a search of the Sacred Lands File (SLF). The NAHC emailed a response on January 13, 2020, stating that the SLF search was returned with negative results (Attachment C). Rincon sent letters on January 21, 2020, to the NAHC-listed contacts included with the SLF results. To date, no responses from these contacts have been received.

Pedestrian Field Survey

Ms. Madsen conducted a pedestrian field survey of the project site on January 17, 2020 (Figures 2 and 3, Attachment A). Areas of exposed ground were inspected for prehistoric artifacts (e.g., flaked stone tools, tool-making debris, stone milling tools, ceramics, fire-affected rock), ecofacts (marine shell and bone), soil discoloration that might indicate the presence of a cultural midden, soil depressions, and features indicative of the former presence of structures or buildings (e.g., standing exterior walls, postholes, foundations) or historic debris (e.g., metal, glass, ceramics).

Ground disturbances such as burrows and drainages were also visually inspected. Results of the field survey identified no evidence of archaeological remains or historic built-environment resources within the project site. Ground visibility throughout the project site was poor (approximately 20 percent) due to vegetation including grass and weeds (Figure 2). Ornamental trees line the eastern boundary of the parcel and would have flanked the recently-demolished residence. The project site is highly disturbed due to past development and the subsequent demolition of the structure. Modern disturbances on the project site include stockpiles of soil and rock debris. Modern refuse is stacked along the southern boundary (Figure 3). No prehistoric cultural resources were identified within the project site.



Findings and Recommendations

Based on the results of the cultural resources records search and intensive pedestrian field survey, no cultural resources were identified within the project site. Due to past disturbance within the project site and a lack of archaeological resources in the records search radius, the project site is considered to have low archaeological sensitivity. Based on these results, Rincon recommends a finding of ***less than significant impact to historical resources and archaeological resources*** for the purposes of CEQA and does not recommend any additional cultural resources work at this time. The following mitigation measure is recommended in the case of unanticipated discoveries during ground-disturbing activities.

Unanticipated Discovery of Archaeological Resources

If archaeological resources are encountered during ground-disturbing activities, work in the immediate area should be halted and an archaeologist meeting the Secretary of the Interior's Professional Qualification Standards for archaeology (National Park Service 1983) should be contacted immediately to evaluate the find. If necessary, the evaluation may require preparation of a treatment plan and archaeological testing for CRHR eligibility. If the discovery proves to be eligible for the CRHR and cannot be avoided by the project, additional work, such as data recovery excavation, may be warranted to mitigate any significant impacts to historical resources.

Unanticipated Discovery of Human Remains

The discovery of human remains is always a possibility during ground-disturbing activities. If human remains are found, the State of California Health and Safety Code Section 7050.5 states that no further disturbance shall occur until the County Coroner has made a determination of origin and disposition pursuant to Public Resources Code Section 5097.98. In the event of an unanticipated discovery of human remains, the County Coroner must be notified immediately. If the human remains are determined to be prehistoric, the Coroner will notify the Native American Heritage Commission, which will determine and notify a most likely descendant (MLD). The MLD shall complete the inspection of the site and provide recommendations for treatment to the landowner within 48 hours of being granted access.

Please do not hesitate to contact Rincon with any questions regarding this archaeological study.

Sincerely,
Rincon Consultants, Inc.

Mark Strother, MA
Associate Archaeologist

Alexandra Madsen, MA
Architectural Historian

Christopher Duran, MA, RPA
Principal/Senior Archaeologist

Breana Campbell-King, MA, RPA
Archaeologist/Project Manager



Attachments:

Attachment A:

Figure 1 Project location Map

Figure 2 Overview of the Project Site from Western edge, view East (Photo)

Figure 3 Southern edge of the Project Site, view Southwest (Photo)

Attachment B:

SCCIC Results: Resource and Report List

Attachment C:

Sacred Lands File Search Results

References

National Park Service

- 1983 Archaeological and Historic Preservation: Secretary of the Interior's Standards and Guidelines. Electronic document, online at http://www.nps.gov/history/local-law-Arch_Standards.

NETRonline

- 2020 Historic Aerials by NETRonline of 1122 N Bewley Street document, online at <https://www.historicaerials.com/viewer>, accessed January 21, 2020

UCSB Frame Finder

- 1952 Flight AXK-1953. Frame 6K-13. November 18, 1952

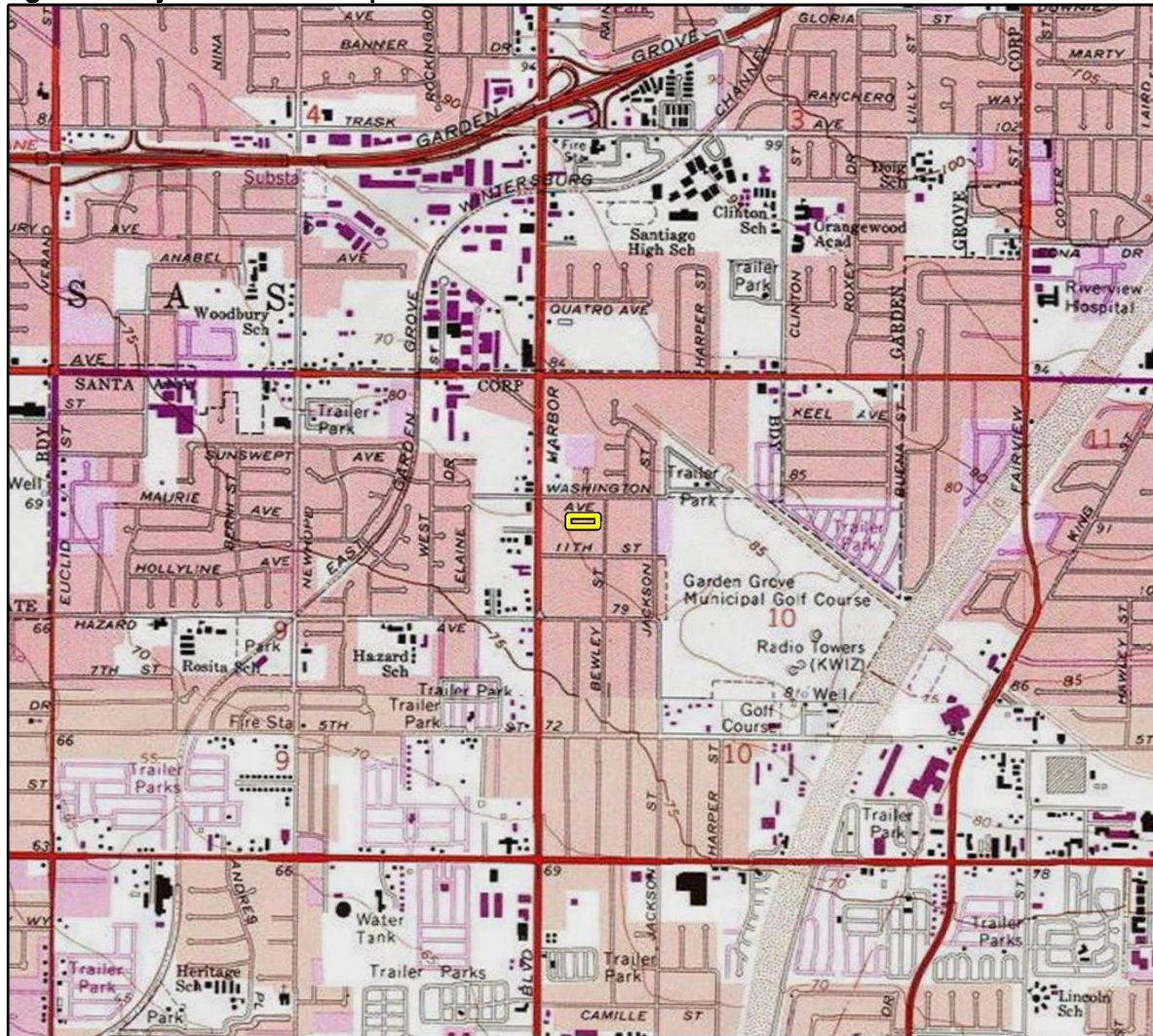
UCSB Frame Finder

- 1968 Flight TG-2400, Frame 2-86. March 1, 1968

Attachment A

Figures

Figure 1. Project Location Map



Imagery provided by National Geographic Society, Esri and its licensors
 © 2020. Anaheim Quadrangle. T05S R10W S10. The topographic
 representation depicted in this map may not portray all of the features
 currently found in the vicinity today and/or features depicted in this map
 may have changed since the original topographic map was assembled.

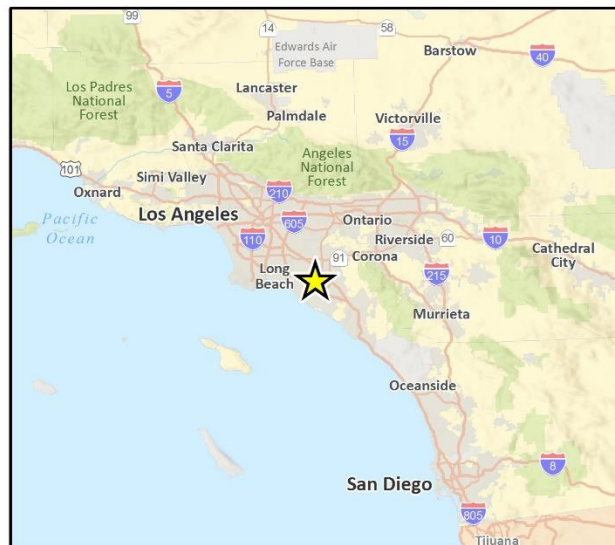
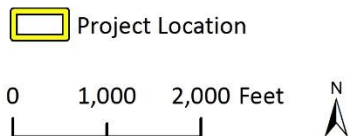


Figure 2. Overview of the Project Site from Western edge, view East



Figure 3. Southern edge of the Project Site, view Southwest



Attachment B

SCCIC Results: Resource and Report List

Resource List

18-06702 Bewley St Townhomes

Primary No.	Trinomial	Other IDs	Type	Age	Attribute codes	Recorded by	Reports
P-30-176912		OHP Property Number - 154118; Resource Name - 12022 Quatro; Other - 101-315-27; Other - zip 92843	Building	Historic	HP02 (Single family property)	2000 (McElroy, Sheila, Circa: Historic Property Development)	OR-03776, OR-04195
P-30-176913		OHP Property Number - 154117; Resource Name - 13821 Figueroa; Other - map #145; Other - zip 92843	Building	Historic	HP02 (Single family property)	2000 (McElroy, Sheila, Circa: Historic Property Development)	OR-03776, OR-04195
P-30-176914		OHP Property Number - 154116; Resource Name - 13791 Figueroa; Other - map #142; Other - zip 92843	Building	Historic	HP02 (Single family property)	2000 (McElroy, Sheila, Circa: Historic Property Development)	OR-03776, OR-04195
P-30-176915		OHP Property Number - 154115; Resource Name - 13771 Figueroa; Other - map #141; Other - zip 92843	Building	Historic	HP02 (Single family property)	2000 (McElroy, Sheila, Circa: Historic Property Development)	OR-03776, OR-04195
P-30-176916		OHP Property Number - 154114; Resource Name - 1509 N Harbor; Other - map #140; Other - zip 92703	Building	Historic	HP05 (Hotel/motel)	2000 (McElroy, Sheila, Circa: Historic Property Development)	OR-03776, OR-04195, OR-04310
P-30-176917		OHP Property Number - 154113; Resource Name - 1513 N Harbor; Other - map #139; Other - zip 92703	Building	Historic	HP05 (Hotel/motel)	2000 (McElroy, Sheila, Circa: Historic Property Development)	OR-03776, OR-04195
P-30-176918		OHP Property Number - 154112; Resource Name - 3802 W Westminster; Other - map #121	Building	Historic	HP06 (1-3 story commercial building)	2000 (McElroy, Sheila, Circa: Historic Property Development)	OR-03776, OR-04195
P-30-176919		OHP Property Number - 154111; Resource Name - 1406 N Harbor; Other - map #116; Other - zip 92703	Building	Historic	HP06 (1-3 story commercial building)	2000 (McElroy, Sheila, Circa: Historic Property Development)	OR-03776
P-30-176920		OHP Property Number - 154110; Resource Name - 1402 N Harbor; Other - map #115; Other - zip 92703	Building	Historic	HP06 (1-3 story commercial building)	2000 (McElroy, Sheila, Circa: Historic Property Development)	OR-03776, OR-04310

Resource List

18-06702 Bewley St Townhomes

Primary No.	Trinomial	Other IDs	Type	Age	Attribute codes	Recorded by	Reports
P-30-176921		OHP Property Number - 154109; Resource Name - 1221 N Harbor; Other - map #107; Other - zip 92703	Building	Historic	HP02 (Single family property)	2000 (McElroy, Sheila, Circa: Historic Property Development)	OR-03776, OR-04310
P-30-176922		OHP Property Number - 154108; Resource Name - Frank's Lawnmowers; Other - zip 92703; Other - map 105	Building	Historic	HP06 (1-3 story commercial building)	2000 (McElroy, Sheila, Circa: Historic Property Development)	OR-03776, OR-04310
P-30-176923		OHP Property Number - 154107; Resource Name - 913 N Harbor; Other - map #97; Other - zip 92703	Building	Historic	HP02 (Single family property)	2000 (McElroy, Sheila, Circa: Historic Property Development)	OR-03776, OR-04310
P-30-176924		OHP Property Number - 154106; Resource Name - US Airweld Inc; Other - map #90; Other - zip 92703	Building	Historic	HP06 (1-3 story commercial building)	2000 (McElroy, Sheila, Circa: Historic Property Development)	OR-03776, OR-04310, OR-04388
P-30-176925		OHP Property Number - 154105; Resource Name - Botanica Nursery; Other - map #88; Other - zip 92703	Building	Historic	HP06 (1-3 story commercial building)	2000 (McElroy, Sheila, Circa: Historic Property Development)	OR-03776, OR-04310, OR-04388
P-30-176926		OHP Property Number - 154104; Resource Name - Cozy Corner Drive-In; Other - map #85; Other - zip 92703	Building	Historic	HP06 (1-3 story commercial building)	2000 (McElroy, Sheila, Circa: Historic Property Development)	OR-03776, OR-04310, OR-04388
P-30-176930		OHP Property Number - 154100; Resource Name - 322 N Harbor; Other - map #71; Other - zip 92703	Building	Historic	HP02 (Single family property)	2000 (McElroy, Sheila, Circa: Historic Property Development)	OR-03776, OR-04310, OR-04388
P-30-176931		OHP Property Number - 154099; Resource Name - Kings Kars; Other - map #64; Other - zip 92703	Building	Historic	HP06 (1-3 story commercial building)	2000 (McElroy, Sheila, Circa: Historic Property Development)	OR-03776, OR-04310, OR-04388
P-30-176932		OHP Property Number - 154098; Resource Name - Khoa's Auto Service; Other - map #61; Other - zip 92703	Building	Historic	HP06 (1-3 story commercial building)	2000 (McElroy, Sheila, Circa: Historic Property Development)	OR-03776, OR-04310, OR-04388

Resource List

18-06702 Bewley St Townhomes

Primary No.	Trinomial	Other IDs	Type	Age	Attribute codes	Recorded by	Reports
P-30-177500		Resource Name - Fredson Trailer / RV Supply	Building	Historic	HP06 (1-3 story commercial building)	2013 (Kevin Hunt, Rincon Consultants)	OR-04310, OR- 04388

Report List

18-06702 Bewley St

Report No.	Other IDs	Year	Author(s)	Title	Affiliation	Resources
OR-01949		1995	Padon, Beth, McLean, Deborah, and Strudwick, Ivan	Cultural Resource Assessment for the City of Garden Grove	LSA Associates, Inc.	30-000392, 30-001260, 30-001261, 30-001262, 30-001263, 30-001264, 30-001265, 30-001266, 30-001267, 30-001268, 30-001269, 30-001270, 30-001307
OR-01954		1996	Padon, Beth	Archaeological Archival Review and Survey of the Co 5 and Co 6 Flood Control Channels, Anaheim, Newport, and Seal Beach USGS 7.5' Quadrangles, Orange County, California	Petra Resources, Inc.	
OR-02010		1993	Perry, Richard M.	Memorandum for Record, Subject: Cultural Resources Survey of the 7.78 Acre Staging Area for Reaches 3 and 4 of the Santa Ana River Project in the City of Santa Ana	Army Corps of Engineers	
OR-02891		2004	Bonner, Wayne H.	Cultural Resources Records Search and Site Visit Results for Cingular Telecommunications Facility Candidate Sc-079-05 (ccl) 13812 West Street, Garden Grove, Orange County, California	Michael Brandman Associates	
OR-03019		2006	Bonner, Wayne H.	Cultural Resource Records Search Results and Site Visit for T-mobile Telecommunications Facility Candidate La02835 (california Custom Lift) 13812 West Street, Garden Grove, Orange County, California	Michael Brandman Associates	
OR-03371		2000	Ritchie, Michael	Determination of Effect State Route 22/west Orange County Connection	Caltrans District 12	19-000392, 19-001352

Report List

18-06702 Bewley St

Report No.	Other IDs	Year	Author(s)	Title	Affiliation	Resources
OR-03776		2000	Padon, Beth	Historic Property Survey Report for Harbor Boulevard Smart Street Improvements, City of Garden Grove, Orange County, California.	Discovery Works, Inc.	30-157376, 30-176876, 30-176877, 30-176878, 30-176879, 30-176880, 30-176881, 30-176882, 30-176883, 30-176884, 30-176885, 30-176886, 30-176887, 30-176888, 30-176889, 30-176890, 30-176891, 30-176892, 30-176893, 30-176894, 30-176895, 30-176896, 30-176897, 30-176898, 30-176899, 30-176900, 30-176901, 30-176902, 30-176903, 30-176904, 30-176905, 30-176906, 30-176907, 30-176908, 30-176909, 30-176910, 30-176911, 30-176912, 30-176913, 30-176914, 30-176915, 30-176916, 30-176917, 30-176918, 30-176919, 30-176920, 30-176921, 30-176922, 30-176923, 30-176924, 30-176925, 30-176926, 30-176927, 30-176928, 30-176929, 30-176930, 30-176931, 30-176932, 30-176933, 30-176934, 30-176935, 30-176936, 30-176937, 30-176938, 30-176939, 30-176940, 30-176941, 30-176942, 30-176943
OR-03890		2000	Slauson, Dana	Historic Property Survey Report and Historic Property Survey Report - Reduced Build Alternative Addendum	Greenwood and Associates; Parsons Brinckerhoff Quade & Douglas, Inc.	30-157430, 30-161847, 30-177022, 30-177023, 30-177024, 30-177025, 30-177026, 30-177027, 30-177028, 30-177029, 30-177030, 30-177031, 30-177032, 30-177033, 30-177034
OR-04195		2011	Rogers, Leslie	Section 106 Consultation for the Santa Ana and Garden Grove Fixed Guideway Corridor Project, Orange County, CA	Federal Transit Authority	30-001030, 30-001031, 30-001374, 30-001375, 30-001377, 30-001378, 30-001379, 30-001589, 30-160798, 30-160801, 30-160803, 30-160819, 30-160824, 30-160830, 30-160891, 30-161037, 30-161847, 30-176651, 30-176653, 30-176657, 30-176658, 30-176659, 30-176809, 30-176912, 30-176913, 30-176914, 30-176915, 30-176916, 30-176917, 30-176918, 30-176992, 30-176993, 30-176994, 30-176995, 30-177027, 30-177028, 30-177029, 30-177030, 30-177031, 30-177032, 30-177033, 30-177034, 30-179882

Report List

18-06702 Bewley St

Report No.	Other IDs	Year	Author(s)	Title	Affiliation	Resources
OR-04310		2013	Haas, Hannah, Hunt, Kevin, and Ramirez, Robert	Cultural Resources Study for the 803-815 N Harbor Boulevard Residential Project Santa Ana, Orange County, California	City of Santa Ana	30-176916, 30-176920, 30-176921, 30-176922, 30-176923, 30-176924, 30-176925, 30-176926, 30-176927, 30-176928, 30-176929, 30-176930, 30-176931, 30-176932, 30-177500

Attachment C

Sacred Lands File Search Results



NATIVE AMERICAN HERITAGE COMMISSION

January 13, 2020

Jerry Guevara
City of Santa Ana

Via Email to: jguevara@santa-ana.org

Re: Native American Consultation, Pursuant to Senate Bill 18 (SB18), Government Codes §65352.3 and §65352.4, as well as Assembly Bill 52 (AB52), Public Resources Codes §21080.1, §21080.3.1 and §21080.3.2, Bewley Street Townhomes Project, Orange County

Dear Mr. Guevara:

Attached is a consultation list of tribes with traditional lands or cultural places located within the boundaries of the above referenced counties or projects.

Government Codes §65352.3 and §65352.4 require local governments to consult with California Native American tribes identified by the Native American Heritage Commission (NAHC) for the purpose of avoiding, protecting, and/or mitigating impacts to cultural places when creating or amending General Plans, Specific Plans and Community Plans.

Public Resources Codes §21080.3.1 and §21080.3.2 requires public agencies to consult with California Native American tribes identified by the Native American Heritage Commission (NAHC) for the purpose of avoiding, protecting, and/or mitigating impacts to tribal cultural resources as defined, for California Environmental Quality Act (CEQA) projects.

The law does not preclude local governments and agencies from initiating consultation with the tribes that are culturally and traditionally affiliated within your jurisdiction. The NAHC believes that this is the best practice to ensure that tribes are consulted commensurate with the intent of the law.

Best practice for the AB52 process and in accordance with Public Resources Code §21080.3.1(d), is to do the following:

Within 14 days of determining that an application for a project is complete or a decision by a public agency to undertake a project, the lead agency shall provide formal notification to the designated contact of, or a tribal representative of, traditionally and culturally affiliated California Native American tribes that have requested notice, which shall be accomplished by means of at least one written notification that includes a brief description of the proposed project and its location, the lead agency contact information, and a notification that the California Native American tribe has 30 days to request consultation pursuant to this section.

The NAHC also recommends, but does not require that lead agencies include in their notification letters, information regarding any cultural resources assessment that has been completed on the area of potential affect (APE), such as:

CHAIRPERSON
Laura Miranda
Luiseño

VICE CHAIRPERSON
Reginald Pagaling
Chumash

SECRETARY
Merri Lopez-Keifer
Luiseño

PARLIAMENTARIAN
Russell Attebery
Karuk

COMMISSIONER
Marshall McKay
Wintun

COMMISSIONER
William Mungary
Paiute/White Mountain
Apache

COMMISSIONER
Joseph Myers
Pomo

COMMISSIONER
Julie Tumamait-Stenslie
Chumash

COMMISSIONER
[Vacant]

EXECUTIVE SECRETARY
Christina Snider
Pomo

NAHC HEADQUARTERS
1550 Harbor Boulevard
Suite 100
West Sacramento,
California 95691
(916) 373-3710
nahc@nahc.ca.gov
NAHC.ca.gov

1. The results of any record search that may have been conducted at an Information Center of the California Historical Resources Information System (CHRIS), including, but not limited to:
 - A listing of any and all known cultural resources have already been recorded on or adjacent to the APE, such as known archaeological sites;
 - Copies of any and all cultural resource records and study reports that may have been provided by the Information Center as part of the records search response;
 - Whether the records search indicates a low, moderate or high probability that unrecorded cultural resources are located in the APE; and
 - If a survey is recommended by the Information Center to determine whether previously unrecorded cultural resources are present.
2. The results of any archaeological inventory survey that was conducted, including:
 - Any report that may contain site forms, site significance, and suggested mitigation measures.

All information regarding site locations, Native American human remains, and associated funerary objects should be in a separate confidential addendum, and not be made available for public disclosure in accordance with Government Code Section 6254.10.
3. The result of the Sacred Lands File (SFL) check conducted through the Native American Heritage Commission was negative.
4. Any ethnographic studies conducted for any area including all or part of the potential APE; and
5. Any geotechnical reports regarding all or part of the potential APE.

Lead agencies should be aware that records maintained by the NAHC and CHRIS is not exhaustive, and a negative response to these searches does not preclude the existence of a tribal cultural resource. A tribe may be the only source of information regarding the existence of a tribal cultural resource.

This information will aid tribes in determining whether to request formal consultation. In the event, that they do, having the information beforehand will help to facilitate the consultation process.

If you receive notification of change of addresses and phone numbers from tribes, please notify the NAHC. With your assistance we can assure that our consultation list remains current.

If you have any questions, please contact me at my email address: steven.quinn@nahc.ca.gov.

Sincerely,



Steven Quinn
Associate Governmental Program Analyst

Attachment

**Native American Heritage Commission
Tribal Consultation List
Orange County
1/13/2020**

**Agua Caliente Band of Cahuilla
Indians**

Jeff Grubbe, Chairperson
5401 Dinah Shore Drive
Palm Springs, CA, 92264
Phone: (760) 699 - 6800
Fax: (760) 699-6919

Cahuilla

**Gabrieleno/Tongva San Gabriel
Band of Mission Indians**

Anthony Morales, Chairperson
P.O. Box 693
San Gabriel, CA, 91778
Phone: (626) 483 - 3564
Fax: (626) 286-1262
GTTribalcouncil@aol.com

Gabrieleno

**Campo Band of Diegueno
Mission Indians**

Ralph Goff, Chairperson
36190 Church Road, Suite 1
Campo, CA, 91906
Phone: (619) 478 - 9046
Fax: (619) 478-5818
rgoff@campo-nsn.gov

Diegueno

Gabrielino /Tongva Nation

Sandonne Goad, Chairperson
106 1/2 Judge John Aiso St.,
#231
Los Angeles, CA, 90012
Phone: (951) 807 - 0479
sgoad@gabrielino-tongva.com

Gabrielino

**Ewiiapaayp Band of Kumeyaay
Indians**

Michael Garcia, Vice Chairperson
4054 Willows Road
Alpine, CA, 91901
Phone: (619) 445 - 6315
Fax: (619) 445-9126
michaelg@leaningrock.net

Diegueno

**Gabrielino Tongva Indians of
California Tribal Council**

Robert Dorame, Chairperson
P.O. Box 490
Bellflower, CA, 90707
Phone: (562) 761 - 6417
Fax: (562) 761-6417
gtongva@gmail.com

Gabrielino

**Ewiiapaayp Band of Kumeyaay
Indians**

Robert Pinto, Chairperson
4054 Willows Road
Alpine, CA, 91901
Phone: (619) 445 - 6315
Fax: (619) 445-9126
wmicklin@leaningrock.net

Diegueno

Gabrielino-Tongva Tribe

Charles Alvarez,
23454 Vanowen Street
West Hills, CA, 91307
Phone: (310) 403 - 6048
roadkingcharles@aol.com

Gabrielino

**Gabrieleno Band of Mission
Indians - Kizh Nation**

Andrew Salas, Chairperson
P.O. Box 393
Covina, CA, 91723
Phone: (626) 926 - 4131
admin@gabrielenoindians.org

Gabrieleno

Jamul Indian Village

Erica Pinto, Chairperson
P.O. Box 612
Jamul, CA, 91935
Phone: (619) 669 - 4785
Fax: (619) 669-4817
epinto@jiv-nsn.gov

Diegueno

Jamul Indian Village

Lisa Cumper, Tribal Historic
Preservation Officer
P.O. Box 612
Jamul, CA, 91935
Phone: (619) 669 - 4855
lcumper@jiv-nsn.gov

Diegueno

This list is current only as of the date of this document and is based on the information available to the Commission on the date it was produced. Distribution of this list does not relieve any person of statutory responsibility as defined in Section 7050.5 of the Health and Safety Code, Section 5097.94 of the Public Resources Code and Section 5097.98 of the Public Resources Code.

This list is applicable only for consultation with Native American tribes under Government Code Sections 65352.3, 65352.4 et seq. and Public Resources Code Sections 21080.3.1 for the proposed Bewley Street Townhomes Project, Orange County.

**Native American Heritage Commission
Tribal Consultation List
Orange County
1/13/2020**

**Juaneno Band of Mission
Indians**

Sonia Johnston, Chairperson
P.O. Box 25628
Santa Ana, CA, 92799
sonia.johnston@sbcglobal.net
Juaneno

**Juaneno Band of Mission
Indians Acjachemen Nation -
Belardes**

Matias Belardes, Chairperson
32161 Avenida Los Amigos
San Juan Capistrano, CA, 92675
Phone: (949) 293 - 8522
kaamalam@gmail.com
Juaneno

**Juaneno Band of Mission
Indians Acjachemen Nation -
Romero**

Teresa Romero, Chairperson
31411-A La Matanza Street
San Juan Capistrano, CA, 92675
Phone: (949) 488 - 3484
Fax: (949) 488-3294
tromero@juaneno.com
Juaneno

**La Jolla Band of Luiseno
Indians**

Fred Nelson, Chairperson
22000 Highway 76
Pauma Valley, CA, 92061
Phone: (760) 742 - 3771
Luiseno

**La Posta Band of Diegueno
Mission Indians**

Gwendolyn Parada, Chairperson
8 Crestwood Road
Boulevard, CA, 91905
Phone: (619) 478 - 2113
Fax: (619) 478-2125
LP13boots@aol.com
Diegueno

**La Posta Band of Diegueno
Mission Indians**

Javaughn Miller, Tribal
Administrator
8 Crestwood Road
Boulevard, CA, 91905
Phone: (619) 478 - 2113
Fax: (619) 478-2125
jmiller@LPtribe.net
Diegueno

**Manzanita Band of Kumeyaay
Nation**

Angela Elliott Santos, Chairperson
P.O. Box 1302
Boulevard, CA, 91905
Phone: (619) 766 - 4930
Fax: (619) 766-4957
Diegueno

**Mesa Grande Band of Diegueno
Mission Indians**

Michael Linton, Chairperson
P.O. Box 270
Santa Ysabel, CA, 92070
Phone: (760) 782 - 3818
Fax: (760) 782-9092
mesagrandeband@msn.com
Diegueno

Pala Band of Mission Indians

Shasta Gaughen, Tribal Historic
Preservation Officer
PMB 50, 35008 Pala Temecula
Rd.
Pala, CA, 92059
Phone: (760) 891 - 3515
Fax: (760) 742-3189
sgaughen@palatribe.com
Cupeno
Luiseno

Pauma Band of Luiseno Indians

Temet Aguilar, Chairperson
P.O. Box 369
Pauma Valley, CA, 92061
Phone: (760) 742 - 1289
Fax: (760) 742-3422
bennaecalac@aol.com
Luiseno

This list is current only as of the date of this document and is based on the information available to the Commission on the date it was produced. Distribution of this list does not relieve any person of statutory responsibility as defined in Section 7050.5 of the Health and Safety Code, Section 5097.94 of the Public Resources Code and Section 5097.98 of the Public Resources Code.

This list is applicable only for consultation with Native American tribes under Government Code Sections 65352.3, 65352.4 et seq. and Public Resources Code Sections 21080.3.1 for the proposed Bewley Street Townhomes Project, Orange County.

**Native American Heritage Commission
Tribal Consultation List
Orange County
1/13/2020**

***Pechanga Band of Luiseno
Indians***

Mark Macarro, Chairperson
P.O. Box 1477 Luiseno
Temecula, CA, 92593
Phone: (951) 770 - 6000
Fax: (951) 695-1778
epreston@pechanga-nsn.gov

***Sycuan Band of the Kumeyaay
Nation***

Cody Martinez, Chairperson
1 Kwaaypaay Court Kumeyaay
El Cajon, CA, 92019
Phone: (619) 445 - 2613
Fax: (619) 445-1927
ssilva@sycuan-nsn.gov

Rincon Band of Luiseno Indians

Bo Mazzetti, Chairperson
One Government Center Lane Luiseno
Valley Center, CA, 92082
Phone: (760) 749 - 1051
Fax: (760) 749-5144
bomazzetti@aol.com

***Viejas Band of Kumeyaay
Indians***

John Christman, Chairperson
1 Viejas Grade Road Diegueno
Alpine, CA, 91901
Phone: (619) 445 - 3810
Fax: (619) 445-5337

Rincon Band of Luiseno Indians

Cheryl Madrigal, Tribal Historic
Preservation Officer
One Government Center Lane Luiseno
Valley Center, CA, 92082
Phone: (760) 297 - 2635
crd@rincon-nsn.gov

***San Luis Rey Band of Mission
Indians***

San Luis Rey, Tribal Council
1889 Sunset Drive Luiseno
Vista, CA, 92081
Phone: (760) 724 - 8505
Fax: (760) 724-2172
cjmojado@slrmissionindians.org

***San Pasqual Band of Diegueno
Mission Indians***

Allen Lawson, Chairperson
P.O. Box 365 Diegueno
Valley Center, CA, 92082
Phone: (760) 749 - 3200
Fax: (760) 749-3876
allenl@sanpasqualtribe.org

***Soboba Band of Luiseno
Indians***

Scott Cozart, Chairperson
P. O. Box 487 Cahuilla
San Jacinto, CA, 92583 Luiseno
Phone: (951) 654 - 2765
Fax: (951) 654-4198
jontiveros@soboba-nsn.gov

This list is current only as of the date of this document and is based on the information available to the Commission on the date it was produced. Distribution of this list does not relieve any person of statutory responsibility as defined in Section 7050.5 of the Health and Safety Code, Section 5097.94 of the Public Resources Code and Section 5097.98 of the Public Resources Code.

This list is applicable only for consultation with Native American tribes under Government Code Sections 65352.3, 65352.4 et seq. and Public Resources Code Sections 21080.3.1 for the proposed Bewley Street Townhomes Project, Orange County.