



JANUARY 9, 2019
PROJECT # P1E 2018-12-008

SUBJECT SITE
TWO VACANT PARCELS
LANCASTER, CA 93536
APN: 3203-008-045 & 3203-008-046
LAT: 34.693591, LONG: -118.241581

PHASE 1 ENVIRONMENTAL SITE ASSESSMENT REPORT

PREPARED FOR:
AARON RIVANI
GLOBAL INVESTMENT AND DEVELOPMENT, LLC.
3470 WILSHIRE BOULEVARD, #120,
LOS ANGELES, CA 90010

PHASE 1 ENVIRONMENTAL SITE ASSESSMENT REPORT
APNs: 3203-008-045 and 3203-008-046

Table of Contents

1.0 EXECUTIVE SUMMARY	3
2.0 INTRODUCTION	4
2.1 Location and Legal Description	4
2.2 Site and Vicinity General Characteristics	4
2.3 Description of Improvements on Property	4
2.4 Current Uses of Adjoining Properties	5
2.5 Purpose	5
2.6 Detailed Scope-of-Work	5
2.7 Significant Assumptions	6
2.8 Limitations and Exceptions	6
2.9 Special Terms and Conditions	6
2.10 User Reliance	6
3.0 USER PROVIDED INFORMATION	7
3.1 Title Records	7
3.2 Environmental Liens or Activity and Use Limitations	7
3.3 Specialized Knowledge	7
3.4 Commonly Known or Reasonably Ascertainable Information	7
3.5 Valuation Reduction for Environmental Issues	7
3.6 Owner, Property Manager, and Occupant Information	7
3.7 Reason for Performing Phase 1	7
3.8 Other	7
4.0 RECORDS REVIEW	8
4.1 EDR Map Findings	8
4.2 Subject Site	13
4.3 Surrounding Properties	13
4.4 Orphan Properties	13
4.5 Physical Setting Sources	13
4.6 Sanborn Insurance Maps	14
4.7 Historical Aerial Photographs	14
4.8 Historical Topographic Maps	15
4.9 City Directories	15
5.0 SUBJECT PROPERTY RECONNAISSANCE	16
5.1 Methodology and Limiting Conditions	16
5.2 Subject Property Reconnaissance	16
5.3 Detailed Observations	17
6.0 INTERVIEWS	17
6.1 Interview with Owner or Site Manager	17
6.2 Interview with Local Government Officials	17
7.0 EVALUATIONS	19
7.1 Findings	19
7.2 Opinions	19
7.3 Conclusions	19
7.4 Recommendations	19
7.5 References	20
7.6 Professional Signature	21
8.0 NON-SCOPE SERVICES	22
9.0 APPENDIX	22



PRIORITY ONE ENVIRONMENTAL
LOS ANGELES - TULSA - CLEVELAND
19528 VENTURA BOULEVARD, # 268, LOS ANGELES, CALIFORNIA 91356
V/F (800) 704-4193 WWW.PRIORITY1ENVIRONMENTAL.COM

January 5, 2019
PIE 2018-12-008

Aaron Rivani
Global Investment and Development, LLC.
3470 Wilshire Blvd, Suite #120,
Los Angeles, CA 90010

Subject: Phase 1 Environmental Site Assessment for
2 Vacant parcels located in
Lancaster, CA 93536
APNs: 3203-008-045 and 3203-008-046
Lat: 34.693591 Long: -118.241581

As requested by Mr. Rivani, we have prepared an Environmental Site Assessment (Phase 1) for the two vacant parcels located in Lancaster, CA 93536. The property is identified by the Assessor's Parcel Numbers (APN) 3203-008-045 and 3203-008-046. This report was produced in accordance with the American Society for Testing and Materials (ASTM) Standard Practice for Environmental Site Assessments: Phase 1 Environmental Site Assessments Process (ASTM 1527-13) and is in general compliance with the All Appropriate Inquiries (AAI) rule.

1.0 EXECUTIVE SUMMARY

A Phase 1 Environmental Site Assessment has been conducted for the subject property, the Opinion, Conclusions and Recommendations are provided below.

Findings

- 1) **Site Legal Description:** The subject property consists of two vacant parcels located in Lancaster, CA 93536. The property is identified by the Assessor's Parcel Numbers (APN) 3203-008-045 and 3203-008-046.
- 2) **Site History:** Since 1928, the subject property has been undeveloped land. The western portion of the subject property was partially graded in Summer 2008 along with the streets and properties to the south. Sometime between 2009 and 2012, several piles of soil were dumped on the northeast portion of the west parcel. During the visual site inspection, the piles are visible with seasonal vegetation.
- 3) **EDR Findings for Subject Site:** The subject property was not listed in Environmental Records Sources searched.
- 4) **EDR Radius Report Findings:**

EDR reports three (3) LUST sites within the searched parameters of the subject property.
No Orphan sites were found.

Opinions

- 5) **Recognized Environmental Conditions:** Sometime between 2009 and 2012, several piles of soil appeared to have been dumped on the northeast portion of the west parcel. Based on the unknown origin of these piles, this is considered a recognized environmental condition.
- 6) **EDR Radius Report Review:** The cases listed in the EDR report are not anticipated to impact the subject property at this time, based on the type of listings and distance to the subject site.

Conclusions

- 7) We have performed a Phase 1 Environmental Site Assessment in conformance with the scope and limitations of ASTM Practice E1527-13 for the subject property, which consists of consists of two vacant parcels located in Lancaster, CA 93536. The property is identified by the Assessor's Parcel Numbers (APN) 3203-008-045 and 3203-008-046. The subject property was not listed in the Environmental Records Sources searched. Any exceptions to, or deletions from, this practice are described in the Limitations Section of this report. This assessment has revealed no evidence of recognized environmental conditions in connection with the subject property; except the following:
 - Several stockpiles of soil were observed in the northeast portion of the west parcel, the piles appeared to have been dumped sometime between 2009 and 2012.

Recommendations

Additional Environmental Investigation in recommended for the stockpiles of soil in the northeast portion of the west parcel.

2.0 INTRODUCTION

2.1 Location and Legal Description

The subject property consists of two vacant parcels located in Lancaster, CA 93536. The property is identified by the Assessor's Parcel Numbers (APN) 3203-008-045 and 3203-008-046. A site vicinity map and a generalized location map are located on in Appendix 9.2.

2.2 Site and Vicinity General Characteristics

The subject property is located in Antelope Valley in the northern portion of Los Angeles County. The site is approximately four miles west of Highway 14. The subject property is located one-quarter mile west of Antelope Valley Correctional Facility and one-quarter mile northwest of the intersections of Avenue J and 60th Street West. The site is located along the east side of 65th Street west.

2.3 Description of Improvements on Property

The subject property consists of an approximately 10-acres of undeveloped vacant land. Several dirt trails crisscross the western portion of the subject property.

2.4 Current Uses of Adjoining Properties

Direction	Type of Use
North	Undeveloped Land.
East	Undeveloped Land.
South	Undeveloped Land.
West	Undeveloped Land.

2.5 Purpose

The purpose of this Phase 1 Environmental Site Assessment is to identify to the extent feasible recognized environmental conditions (REC) in connection with the property. Following the processes prescribed by the AAI rule and in ASTM Standard E1527-13, Standard Practice for Environmental Site Assessments: Phase 1 Environmental Site Assessment process.

- ❖ As defined by ASTM E1527-13, §1.1.1, the term "recognized environmental conditions" is defined as follows: *"The presence or likely presence of any hazardous substance or petroleum products in, on or at a property: (1) due to any release to the environment; (2) under conditions indicative of a release to the environment; or (3) under conditions that pose a material threat of a future release to the environment. De minimis conditions are not recognized environmental conditions."*
- ❖ As defined by ASTM E1527-13, §3.2.18, the term "controlled recognized environmental condition" is defined as follows: *"A recognized environmental condition resulting from a past release of hazardous substances or petroleum products that has been addressed to the satisfaction of the applicable regulatory authority (for example, as evidenced by the issuance of a no further action letter or equivalent, or meeting risk-based criteria established by regulatory authority), with hazardous substances or petroleum products allowed to remain in place subject to the implementation of required controls (for example, property use restrictions, activity and use limitations, institutional controls, or engineering controls)."*
- ❖ As defined by ASTM E1527-13, §3.2.42, the term "historical recognized environmental condition" is defined as follows: *"A past release of any hazardous substances or petroleum products that has occurred in connection with the property and has been addressed to the satisfaction of the applicable regulatory authority or meeting unrestricted use criteria established by a regulatory authority, without subjecting the property to any required controls (for example, property use restrictions, activity and use limitations, institutional controls, or engineering controls)."*

2.6 Detailed Scope-of-Work

The scope of work performed for this Phase 1 Environmental report includes:

- Collecting and reviewing available environmental related information concerning the property and other data pertinent to the specific site per the ASTM standard 1527;
- Conducting a site visit to observe current site uses, observe adjacent land use, and gather data on possible spills, or misuse of chemicals that could be considered a REC;

- Contracting appropriate regulatory personnel and reviewing regulatory files regarding the property in question.

No additional non-scope considerations per Section 13 of ASTM 1527-13 were included in this Phase 1 Report including sections 13.1.5.1 to 13.1.5.14.

2.7 Significant Assumptions

No Significant assumptions were made in this assessment.

2.8 Limitations and Exceptions

Limitations

This report is applicable only for the project and site studied. Report findings and statements of professional opinion do not constitute a guarantee or warranty, expressed or implied. This report contains information and data provided by others and Priority One Environmental, Inc. in no way warrants the accuracy or completeness of the information provided by those sources. Our services are performed in a manner consistent with the level of care and skill ordinarily exercised by members of the profession currently practicing in the same locality under similar conditions. This report is prepared using the ASTM Standard E1527-13 and includes several inherent limitations, including but not limited to: Section 4.5.1 - Uncertainty Not Eliminated, Section 4.5.2 - Not Exhaustive, Section 7.4 - No Sampling, and Section 7.5.2.1 - Reliance.

Exceptions

No exceptions to or deviations from the ASTM standard 1527-13 were made during the course of our work except for the following:

- *No Interviews were conducted with local agencies as part of this assessment. Relevant local agencies for the area have policies of referring requests for interviews to their file review departments.*

These limitations are not anticipated to represent a significant data gap for the investigation.

2.9 Special Terms and Conditions

We have been authorized by **Mr. Rivani** to perform a Phase 1 environmental site assessment of the subject property. It is our understanding that **Mr. Rivani** will use the information contained in the report for due diligence and innocent landowner's protection under CERCLA. Without prior written consent of the client, Priority One Environmental, Inc. will keep confidential and not disclose to any person or entity, and data or information provided by the client or generated in conjunction with the performance of this study, except when required by law. Provisions of confidentiality shall not apply to data or information obtained from the public domain or acquired from third parties not under obligation to the client to maintain confidentiality.

2.10 User Reliance

This report was prepared for the exclusive use of **Mr. Ravani and Global Investment and Development, LLC**. No other person or entity is entitled to rely upon this report without the specific written authorization of Priority One Environmental, Inc. Such reliance is a subject to the same limitations, terms, and conditions as the original contract with the client. Priority One Environmental, Inc. specifically disclaims any responsibility for any unauthorized use of

this report. Based on the ASTM standard this Phase 1 report is reliable for 180 days from the date the work was conducted.

3.0 USER PROVIDED INFORMATION

3.1 Title Records

No Preliminary Title Report was provided for review.

3.2 Environmental Liens or Activity and Use Limitations

No Additional information was provided identifying actual knowledge of environmental liens or activity and use limitations recorded against the subject property. The California State Department of Toxic Substances website EnviroStor was searched and no environmental liens placed by the State environmental agency for the subject site was found.

3.3 Specialized Knowledge

No information was provided identifying specialized knowledge or experience that is material to recognized environmental conditions in connection with the subject property.

3.4 Commonly Known or Reasonably Ascertainable Information

No information was provided identifying knowledge of commonly known or reasonably ascertainable information related to the subject property.

3.5 Valuation Reduction for Environmental Issues

No Information was provided identifying knowledge of valuation reduction of the subject property.

3.6 Owner, Property Manager, and Occupant Information

Information provided by the owner of the subject property is discussed in Section 6.0 of this report.

3.7 Reason for Performing Phase 1

The Phase 1 has been requested by the client for the use in the development of the property.

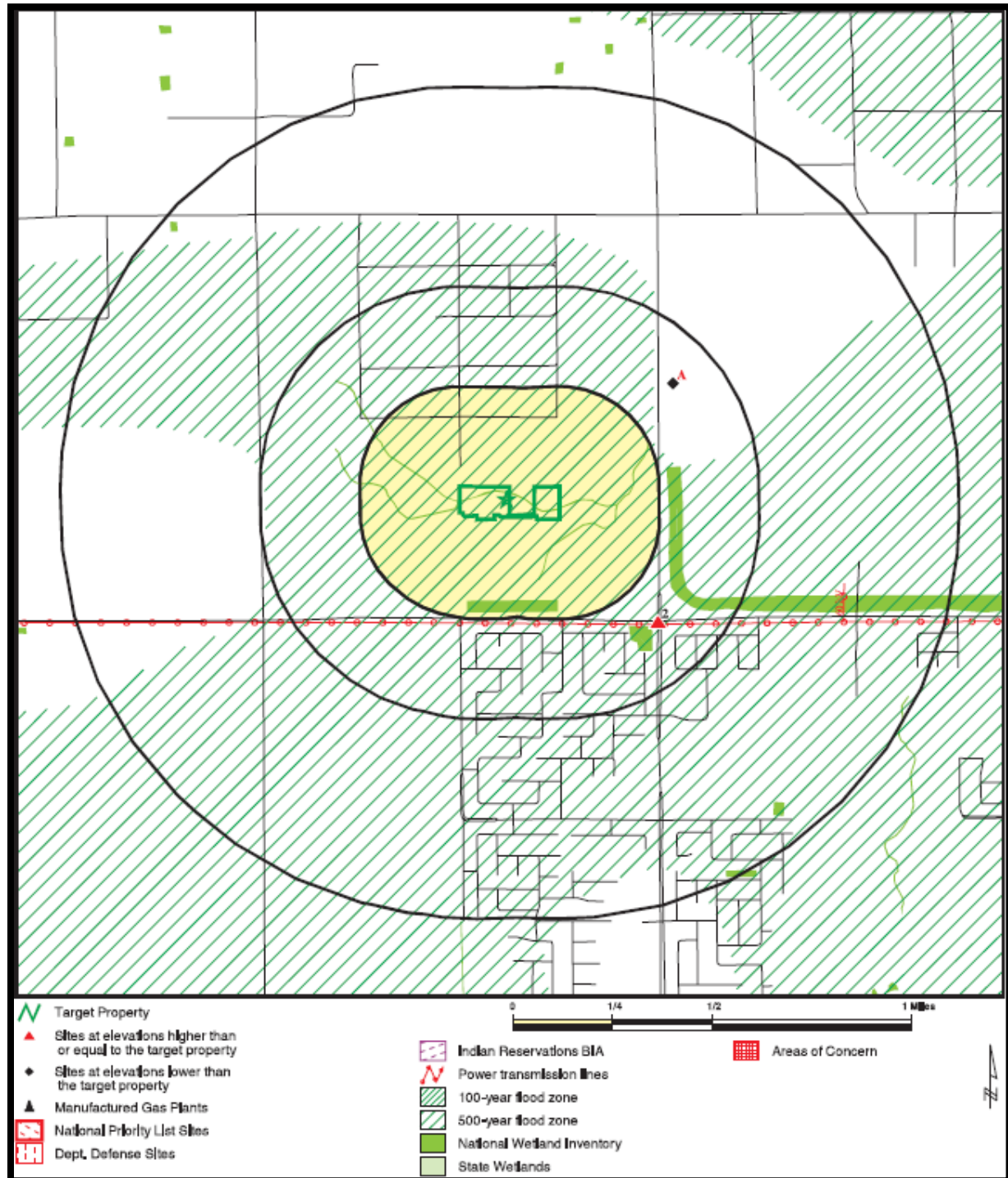
3.8 Other

No other information was provided for review related to the subject property.

4.0 RECORDS REVIEW

4.1 EDR Map Findings

The subject property consists of two vacant parcels located in Lancaster, CA 93536. The property is identified by the Assessor's Parcel Numbers (APN) 3203-008-045 and 3203-008-046. The subject property was not listed in the Environmental Records searched.



Database	Search Distance (Miles)	Target Property	< 1/8	1/8 - 1/4	1/4 - 1/2	1/2 - 1	> 1	Total Plotted
<u>STANDARD ENVIRONMENTAL RECORDS</u>								
<i>Federal NPL site list</i>								
NPL	1.000		0	0	0	0	NR	0
Proposed NPL	1.000		0	0	0	0	NR	0
NPL LIENS	0.001		0	NR	NR	NR	NR	0
<i>Federal Delisted NPL site list</i>								
Delisted NPL	1.000		0	0	0	0	NR	0
<i>Federal CERCLIS list</i>								
FEDERAL FACILITY	0.500		0	0	0	NR	NR	0
SEMS	0.500		0	0	0	NR	NR	0
<i>Federal CERCLIS NFRAP site list</i>								
SEMS-ARCHIVE	0.500		0	0	0	NR	NR	0
<i>Federal RCRA CORRACTS facilities list</i>								
CORRACTS	1.000		0	0	0	0	NR	0
<i>Federal RCRA non-CORRACTS TSD facilities list</i>								
RCRA-TSDF	0.500		0	0	0	NR	NR	0
<i>Federal RCRA generators list</i>								
RCRA-LQG	0.250		0	0	NR	NR	NR	0
RCRA-SQG	0.250		0	0	NR	NR	NR	0
RCRA-CESQG	0.250		0	0	NR	NR	NR	0
<i>Federal institutional controls / engineering controls registries</i>								
LUCIS	0.500		0	0	0	NR	NR	0
US ENG CONTROLS	0.500		0	0	0	NR	NR	0
US INST CONTROL	0.500		0	0	0	NR	NR	0
<i>Federal ERNS list</i>								
ERNS	0.001		0	NR	NR	NR	NR	0
<i>State- and tribal - equivalent NPL</i>								
RESPONSE	1.000		0	0	0	0	NR	0
<i>State- and tribal - equivalent CERCLIS</i>								
ENVIROSTOR	1.000		0	0	0	0	NR	0
<i>State and tribal landfill and/or solid waste disposal site lists</i>								
SWF/LF	0.500		0	0	0	NR	NR	0
<i>State and tribal leaking storage tank lists</i>								
LUST	0.500		0	0	3	NR	NR	3

Database	Search Distance (Miles)	Target Property	< 1/8	1/8 - 1/4	1/4 - 1/2	1/2 - 1	> 1	Total Plotted
INDIAN LUST	0.500		0	0	0	NR	NR	0
CPS-SLIC	0.500		0	0	0	NR	NR	0
<i>State and tribal registered storage tank lists</i>								
FEMA UST	0.250		0	0	NR	NR	NR	0
UST	0.250		0	0	NR	NR	NR	0
AST	0.250		0	0	NR	NR	NR	0
INDIAN UST	0.250		0	0	NR	NR	NR	0
<i>State and tribal voluntary cleanup sites</i>								
INDIAN VCP	0.500		0	0	0	NR	NR	0
VCP	0.500		0	0	0	NR	NR	0
<i>State and tribal Brownfields sites</i>								
BROWNFIELDS	0.500		0	0	0	NR	NR	0
<u>ADDITIONAL ENVIRONMENTAL RECORDS</u>								
<i>Local Brownfield lists</i>								
US BROWNFIELDS	0.500		0	0	0	NR	NR	0
<i>Local Lists of Landfill / Solid Waste Disposal Sites</i>								
WMUDS/SWAT	0.500		0	0	0	NR	NR	0
SWRCY	0.500		0	0	0	NR	NR	0
HAULERS	0.001		0	NR	NR	NR	NR	0
INDIAN ODI	0.500		0	0	0	NR	NR	0
ODI	0.500		0	0	0	NR	NR	0
DEBRIS REGION 9	0.500		0	0	0	NR	NR	0
IHS OPEN DUMPS	0.500		0	0	0	NR	NR	0
<i>Local Lists of Hazardous waste / Contaminated Sites</i>								
AOCONCERN	1.000		0	0	0	0	NR	0
US HIST CDL	0.001		0	NR	NR	NR	NR	0
HIST Cal-Sites	1.000		0	0	0	0	NR	0
SCH	0.250		0	0	NR	NR	NR	0
CDL	0.001		0	NR	NR	NR	NR	0
Toxic Pits	1.000		0	0	0	0	NR	0
CERS HAZ WASTE	0.250		0	0	NR	NR	NR	0
US CDL	0.001		0	NR	NR	NR	NR	0
<i>Local Lists of Registered Storage Tanks</i>								
SWEETS UST	0.250		0	0	NR	NR	NR	0
HIST UST	0.250		0	0	NR	NR	NR	0
CA FID UST	0.250		0	0	NR	NR	NR	0
CERS TANKS	0.250		0	0	NR	NR	NR	0
<i>Local Land Records</i>								
LIENS	0.001		0	NR	NR	NR	NR	0

Database	Search Distance (Miles)	Target Property	< 1/8	1/8 - 1/4	1/4 - 1/2	1/2 - 1	> 1	Total Plotted
LIENS 2	0.001		0	NR	NR	NR	NR	0
DEED	0.500		0	0	0	NR	NR	0
<i>Records of Emergency Release Reports</i>								
HMIRS	0.001		0	NR	NR	NR	NR	0
CHMIRS	0.001		0	NR	NR	NR	NR	0
LDS	0.001		0	NR	NR	NR	NR	0
MCS	0.001		0	NR	NR	NR	NR	0
SPILLS 90	0.001		0	NR	NR	NR	NR	0
<i>Other Ascertainable Records</i>								
RCRA NonGen / NLR	0.250		0	0	NR	NR	NR	0
FUDS	1.000		0	0	0	0	NR	0
DOD	1.000		0	0	0	0	NR	0
SCRD DRYCLEANERS	0.500		0	0	0	NR	NR	0
US FIN ASSUR	0.001		0	NR	NR	NR	NR	0
EPA WATCH LIST	0.001		0	NR	NR	NR	NR	0
2020 COR ACTION	0.250		0	0	NR	NR	NR	0
TSCA	0.001		0	NR	NR	NR	NR	0
TRIS	0.001		0	NR	NR	NR	NR	0
SSTS	0.001		0	NR	NR	NR	NR	0
ROD	1.000		0	0	0	0	NR	0
RMP	0.001		0	NR	NR	NR	NR	0
RAATS	0.001		0	NR	NR	NR	NR	0
PRP	0.001		0	NR	NR	NR	NR	0
PADS	0.001		0	NR	NR	NR	NR	0
ICIS	0.001		0	NR	NR	NR	NR	0
FTTS	0.001		0	NR	NR	NR	NR	0
MLTS	0.001		0	NR	NR	NR	NR	0
COAL ASH DOE	0.001		0	NR	NR	NR	NR	0
COAL ASH EPA	0.500		0	0	0	NR	NR	0
PCB TRANSFORMER	0.001		0	NR	NR	NR	NR	0
RADINFO	0.001		0	NR	NR	NR	NR	0
HIST FTTS	0.001		0	NR	NR	NR	NR	0
DOT OPS	0.001		0	NR	NR	NR	NR	0
CONSENT	1.000		0	0	0	0	NR	0
INDIAN RESERV	0.001		0	NR	NR	NR	NR	0
FUSRAP	1.000		0	0	0	0	NR	0
UMTRA	0.500		0	0	0	NR	NR	0
LEAD SMELTERS	0.001		0	NR	NR	NR	NR	0
US AIRS	0.001		0	NR	NR	NR	NR	0
US MINES	0.250		0	0	NR	NR	NR	0
ABANDONED MINES	0.001		0	NR	NR	NR	NR	0
FINDS	0.001		0	NR	NR	NR	NR	0
UXO	1.000		0	0	0	0	NR	0
DOCKET HWC	0.001		0	NR	NR	NR	NR	0
ECHO	0.001		0	NR	NR	NR	NR	0
FUELS PROGRAM	0.250		0	0	NR	NR	NR	0
CA BOND EXP. PLAN	1.000		0	0	0	0	NR	0
Cortese	0.500		0	0	0	NR	NR	0
CUPA Listings	0.250		0	0	NR	NR	NR	0

Database	Search Distance (Miles)	Target Property	< 1/8	1/8 - 1/4	1/4 - 1/2	1/2 - 1	> 1	Total Plotted
DRYCLEANERS	0.250		0	0	NR	NR	NR	0
EMI	0.001		0	NR	NR	NR	NR	0
ENF	0.001		0	NR	NR	NR	NR	0
Financial Assurance	0.001		0	NR	NR	NR	NR	0
HAZNET	0.001		0	NR	NR	NR	NR	0
ICE	0.001		0	NR	NR	NR	NR	0
HIST CORTESE	0.500		0	0	0	NR	NR	0
LOS ANGELES CO. HMS	0.001		0	NR	NR	NR	NR	0
HWP	1.000		0	0	0	0	NR	0
HWT	0.250		0	0	NR	NR	NR	0
MINES	0.001		0	NR	NR	NR	NR	0
MWMP	0.250		0	0	NR	NR	NR	0
NPDES	0.001		0	NR	NR	NR	NR	0
PEST LIC	0.001		0	NR	NR	NR	NR	0
PROC	0.500		0	0	0	NR	NR	0
Notify 85	1.000		0	0	0	0	NR	0
LA Co. Site Mitigation	0.001		0	NR	NR	NR	NR	0
UIC	0.001		0	NR	NR	NR	NR	0
WASTEWATER PITS	0.500		0	0	0	NR	NR	0
WDS	0.001		0	NR	NR	NR	NR	0
CERS	0.001		0	NR	NR	NR	NR	0
WIP	0.250		0	0	NR	NR	NR	0
CIWQS	0.001		0	NR	NR	NR	NR	0
SAMPLING POINT	0.001		0	NR	NR	NR	NR	0
OTHER OIL GAS	0.001		0	NR	NR	NR	NR	0
WELL STIM PROJ	0.001		0	NR	NR	NR	NR	0
WDR	0.001		0	NR	NR	NR	NR	0
PROJECT	0.001		0	NR	NR	NR	NR	0
UIC GEO	0.001		0	NR	NR	NR	NR	0
PROD WATER PONDS	0.001		0	NR	NR	NR	NR	0
NON-CASE INFO	0.001		0	NR	NR	NR	NR	0
MILITARY PRIV SITES	0.001		0	NR	NR	NR	NR	0
<u>EDR HIGH RISK HISTORICAL RECORDS</u>								
<i>EDR Exclusive Records</i>								
EDR MGP	1.000		0	0	0	0	NR	0
EDR Hist Auto	0.125		0	NR	NR	NR	NR	0
EDR Hist Cleaner	0.125		0	NR	NR	NR	NR	0
<u>EDR RECOVERED GOVERNMENT ARCHIVES</u>								
<i>Exclusive Recovered Govt. Archives</i>								
RGA LF	0.001		0	NR	NR	NR	NR	0
RGA LUST	0.001		0	NR	NR	NR	NR	0
- Totals -		0	0	0	3	0	0	3

NOTES:

TP = Target Property

NR = Not Requested at this Search Distance

Sites may be listed in more than one database

For the full name, description, and the date each of the databases were last updated, please refer to the Government Record section of the EDR® Report.

4.2 Subject Site

EDR reports the site was not listed in any database searched.

4.3 Surrounding Properties

Three (3) sites were listed in the EDR Radius Report, these sites were reviewed.

Site Name(s)	Address	Distance	Databases
LA Co. Health Service High Desert	44900 N 60 th St W	0.340, NE	LUST, EMI, and Los Angeles Co. HMS.
Comments: The status of the LUST case is completed case closed as of September 1, 2016. A 4,000-gallon UST containing diesel fuel was removed from the property in September of 2015. All samples collected in the tank cavity were below action levels. Based on the closed case this site is not anticipated to impact the subject property.			

Site Name(s)	Address	Distance	Databases
Kaufman & Board of So Cal Inc.	6000 Avenue J W	0.356, SE	LUST
Comments: The status of the LUST case is completed – case closed as of March 31, 1993. Based on the closed case by the local regulatory agency this site is not anticipated to impact the subject property.			

Site Name(s)	Address	Distance	Databases
Los Angeles County High Desert Solar Project	45100 N 60 th Street W	0.383, NE	LUST, CIWQS
Comments: The status of the LUST case is completed – case closed as of September 9, 2003. Based on the closed case by the local regulatory agency this site is not anticipated to impact the subject property.			

4.4 Orphan Properties

No Orphan sites were found.

4.5 Physical Setting Sources

According to the most recent USGS Topographic map covering to subject property and vicinity, the subject site is relatively level and lies at approximately 2,357 feet above sea-level. The regional topography slopes to the east.

According to EDR GEOCHECK the site is mapped as a Loam soils with a Hydrologic Group Classification of Class D. Class D is defined as soils with very slow infiltration rates. Soils are clayey, have a high-water table, or are shallow to an impervious layer. The soils have a high corrosion potential versus uncoated steel.

According to State Database: CA Radon, the subject site is located within zipcode: 93536. Zipcode 93536 had thirty-two (32) tests taken with one (1) above >4 pCi/L. Federal EPA Radon Zone for Los Angeles County is 2. No interior or exterior radon measurements were performed as part of this report.

4.6 Sanborn Insurance Maps

An attempt was made by EDR to obtain Sanborn Insurance Company maps for the period covering the years 1860 through the present in order to determine what types of activities were conducted on the subject property and on adjoining properties. No Sanborn maps were found.

4.7 Historical Aerial Photographs

Aerial photographs of the subject property provided by EDR were reviewed as part of this investigation. Additional Aerial Photographs located on Google Earth were reviewed for years 2009-2016.

Subject Property	Year(s)	Description
	1928-1953	The subject property is vacant land.
	1968	A dirt trail is existing along the west side of the subject property. A dirt road has been extended onto the northeast portion of the subject property from the north. The subject property remains vacant land.
	1974-2005	The subject property is vacant land.
	2009	By 2009, the west portion of the subject property has been partially graded.
	2012	By 2012, small stock piles of soil with vegetation are visible on the northeast portion of the west parcel.
	2012-2016	The subject property is vacant land.

Property to North	Year	Description
	1928-2016	The property to the north is undeveloped land.

Property to South	Year	Description
	1928-2005	The properties to the south are vacant land with a seasonal creek running from southwest to northeast.
	2009	By 2009, the properties to the south have been partially graded with streets and pads.
	2012	The streets to the south have been paved.
	2016	The properties to the south are vacant land.

Property to	Year	Description
East	1928-2016	The property to the east is vacant undeveloped land.

Property to	Year	Description
West	1928-2016	The property to the west is vacant undeveloped land.

These photos are included in the Appendix.

4.8 Historical Topographic Maps

Topographic maps of the subject property provided by EDR were reviewed as part of this investigation.

YEAR(S)	DESCRIPTION.
1915, 1917	The topography in 1915 trends to the east-northeast. The area of the subject property is undeveloped.
1931, 1934	The elevation of the subject property is approximately 2355 feet. The area of the subject property is undeveloped.
1958	The dirt roads to the north are mapped. The Mira Loma Detention Facility is mapped to the east.
1974	Appears similar to previous date.
2012	The topography and elevation in the area of the subject property appear similar to previous years. The streets to the south of the subject property are not mapped.

These maps are included in the Appendix. Note: The subject property is not shown on the 1951, 1987, and 1995 Topographic Maps provided by EDR.

4.9 City Directories

A search of local historical city directories was conducted by EDR for the subject property. The review included directories in five-year intervals from 1920 to 2014 (as available). The subject property has not address and was not listed in the city directory searched by EDR. The surrounding properties are listed in detail in the attached Directory Search.

Based on the aerial photos, topographic maps of the site and the assessor records, the subject property has been vacant land as far back as 1928.

5.0 SUBJECT PROPERTY RECONNAISSANCE

A visual reconnaissance of the subject property was conducted on Friday, January 4, 2019 by Mr. Paul Robinson. Photographs of the subject property are attached to this report in Appendix.

5.1 Methodology and Limiting Conditions

The periphery of the subject property was inspected. A detailed inspection was conducted of all major site features visible from the public portions of the property.

5.2 Subject Property Reconnaissance

Observations made during the site visit are summarized in the following table:

SITE VISIT OBSERVATIONS			
Current Use of Property	Vacant land.		
Evidence of Past Uses of Property?	No past use is identifiable.		
Potable Water Source	N/A.		
Sewage Disposal Source	N/A.		
Topography of property and vicinity	Relatively level		
Current use of adjoining properties	NORTH: Undeveloped land. WEST: Undeveloped land. EAST: Undeveloped land. SOUTH: Undeveloped land.		
Past Uses of Surrounding Properties?	No past use is identifiable.		
Observation Check List			
Type	Observed	Not Observed	Notes
Odors		X	
Transformers (Pole/Pad Mounted)		X	
USTs		X	
ASTs		X	
Fuel Island		X	
In-ground Hydraulic Hoist		X	
Hazardous Waste Storage		X	
Hazardous Waste Treatment		X	
Hazardous Waste Disposal		X	
Major Spills		X	
Major Leaks		X	
Significant Staining		X	
Distressed Vegetation		X	

Stocked Piled Soils	X		Soil piles, north portion of west parcel.
Waste treatment Unit/Clarifier		X	
Solid Waste Disposal		X	
Wells		X	
Underground Pipelines		X	
Pits, Ponds, and/or Lagoons		X	
Herbicide and/or Pesticide		X	

5.3 Detailed Observations

The subject property is undeveloped land with the western portion of the property having been partially graded in the past. Currently, subject property is reverting to natural vegetation. Several dirt trails cross the property, along the north side of the north trail on the western parcel was observed several piles of dumped soil.

6.0 INTERVIEWS

An attempt has been made to obtain historical as well as current information relative to the subject property from several individuals and local agencies. The objective of the interview process is to obtain any information indicating recognized environmental conditions in connection with the subject site.

6.1 Interview with Owner or Site Manager

An Environmental Questionnaire and Disclosure Statement were sent to Mr. Rivani, on Thursday, December 27, 2018. The client portion of the questionnaire was returned on Monday, December 31, 2018. No environmental concerns were identified.

A previous Phase I ESA Report dated March 24, 2014 by AEI Consultants was provided for review. The report found no on-site Recognized Environmental Conditions (RECs) on the subject property.

6.2 Interview with Local Government Officials

Los Angeles County Public Works Environmental Division

The County of Los Angeles Public Works Environmental Division online search database maintains records based on addresses. Since the subject property has no address, the online search could not be conducted. The property has been undeveloped land since prior to regulatory oversight by the County of Los Angeles Public Works Department therefore this is not considered a significant data gap.

Los Angeles County Fire Department – Health HazMat / CUPA

The County of Los Angeles Fire Department maintains records based on addresses. Since the subject property has no address, a record request could not be submitted to the County Fire Department. The property has been undeveloped land since prior to regulatory oversight by the County Fire Department therefore this is not considered a significant data gap.

GEOTRACKER/ENVIROSTOR Database Review

The GEOTRACKER database and the ENVIROSTOR database were reviewed for any additional information available in regards to the subject property. No additional information was located for the subject property or adjacent properties.

Interview with Others

No additional interviews were conducted in this assessment.

7.0 EVALUATIONS

7.1 Findings

- 1) **Site Legal Description:** The subject property consists of two vacant parcels located in Lancaster, CA 93536. The property is identified by the Assessor's Parcel Numbers (APN) 3203-008-045 and 3203-008-046.
- 2) **Site History:** Since 1928, the subject property has been undeveloped land. The western portion of the subject property was partially graded in Summer 2008 along with the streets and properties to the south. Sometime between 2009 and 2012, several piles of soil were dumped on the northeast portion of the west parcel. During the visual site inspection, the piles are visible with seasonal vegetation.
- 3) **EDR Findings for Subject Site:** The subject property was not listed in Environmental Records Sources searched.
- 4) **EDR Radius Report Findings:**

EDR reports three (3) LUST sites within the searched parameters of the subject property.
No Orphan sites were found.

7.2 Opinions

- 5) **Recognized Environmental Conditions:** Sometime between 2009 and 2012, several piles of soil appeared to have been dumped on the northeast portion of the west parcel. Based on the unknown origin of these piles, this is considered a recognized environmental condition.
- 6) **EDR Radius Report Review:** The cases listed in the EDR report are not anticipated to impact the subject property at this time, based on the type of listings and distance to the subject site.

7.3 Conclusions

- 7) We have performed a Phase 1 Environmental Site Assessment in conformance with the scope and limitations of ASTM Practice E1527-13 for the subject property, which consists of consists of two vacant parcels located in Lancaster, CA 93536. The property is identified by the Assessor's Parcel Numbers (APN) 3203-008-045 and 3203-008-046. The subject property was not listed in the Environmental Records Sources searched. Any exceptions to, or deletions from, this practice are described in the Limitations Section of this report. This assessment has revealed no evidence of recognized environmental conditions in connection with the subject property; except the following:
 - Several stockpiles of soil were observed in the northeast portion of the west parcel, the piles appeared to have been dumped sometime between 2009 and 2012.

7.4 Recommendations

Additional Environmental Investigation is recommended for the stockpiles of soil in the northeast portion of the west parcel.

7.5 References

- Environmental Data resources, Inc (EDR) Report
- ASTM Standard E1527-13 - Phase 1 Standard
- U.S. Geological Survey Topographic Maps
- State Water Resources Control Board, GEOTRACKER (geotracker.waterboards.ca.gov)
- Department of Toxic Substance Control, ENVIROSTOR (www.envirostor.dtsc.ca.gov)

7.6 Professional Signature

According to Code of Federal Regulations CFR - Title 40 §312.10, Environmental Professional is defined as:

"(1) a person who possess sufficient specific education, training, and experience necessary to exercise professional judgment to develop opinions and conclusions regarding conditions indicative of releases or threatened releases (see §312.1(c)) on, at, in, or to a property, sufficient to meet the objectives and performance factors in §312.20(e) and (f).

(2) Such a person must:

(i) hold a current professional engineer's or Professional Geologist's license or registration from a state, tribe, or U.S. territory (or the Commonwealth of Puerto Rico) and have the equivalent of three (3) years of full-time relevant experience; or

(ii) Be licensed or certified by the federal government, a state, tribe, or U.S. territory (or the Commonwealth of Puerto Rico) to perform environmental inquiries as defined in §312.21 and have the equivalent of three (3) years of full-time relevant experience; or

(iii) Have a Baccalaureate or higher degree from an accredited institution of higher education in a discipline of engineering or science and the equivalent of five (5) years of full-time relevant experience; or

(iv) Have the equivalent of ten (10) years of full-time relevant experience".

We declare to the best of our professional knowledge and belief, we have met the definition of Environmental Professional as defined in §312.10 of 40 CFR 312. We have the specific qualifications based on education, training, and experience to assess a property of the nature, history, and setting of the subject property. We have developed and performed the all appropriate inquiries in conformance with the standards and practices set forth in 40 CFR 312.

It has been a pleasure to be of service. If any questions arise, please contact our office.

Sincerely,



Paul J. Robinson
Environmental Professional
Priority One Environmental, Inc.

8.0 NON-SCOPE SERVICES

No additional services as listed in the ASTM Standard 1527-13 have been requested in writing and placed under contract in regards to this assessment. Including, but not limited to Asbestos testing of material at the site, and drug lab uses of the site.

9.0 APPENDIX

- 9.1 Photographs of subject site.
- 9.2 Site Figures: Site Vicinity Map, Site Topographic Map, Site Parcel Map.
- 9.3 EDR Sanborn Map Search.
- 9.4 EDR Topographic Map Package.
- 9.5 EDR Historical Aerial Photographic Package.
- 9.6 EDR Radius Report.
- 9.7 EDR City Directory Search.
- 9.8 Client Provided Documents.
- 9.9 Professional Qualifications (Resume).

9.1 Photos



Photo #1: View of east parcel looking northeast.



Photo #2: View of east parcel looking east.



Photo #3: View of dirt road on east parcel, looking southeast.



Photo #4: View of barricaded street to south.



Photo #5: View of parcel between the two subject parcels.



Photo #6: View of property line marker on east side of west parcel.



Photo #7: View of west parcel from 65th Street.



Photo #8: View of debris scattered on west parcel, along south property line.



Photo #9: View of southwest portion of west parcel.



Photo #10: View of dirt mounds along north side of west parcel.



Photo #11: View of paved street to the southwest of the subject property.



Photo #12: View of vacant land to the west.



FIGURE I - VICINITY MAP



PRIORITY ONE ENVIRONMENTAL
 LOS ANGELES - TULSA - CLEVELAND
 19528 VENTURA BOULEVARD, # 268, LOS ANGELES, CALIFORNIA 91356
 V/F (800) 704-4193 WWW.PRIORITY1ENVIRONMENTAL.COM




FIGURE I

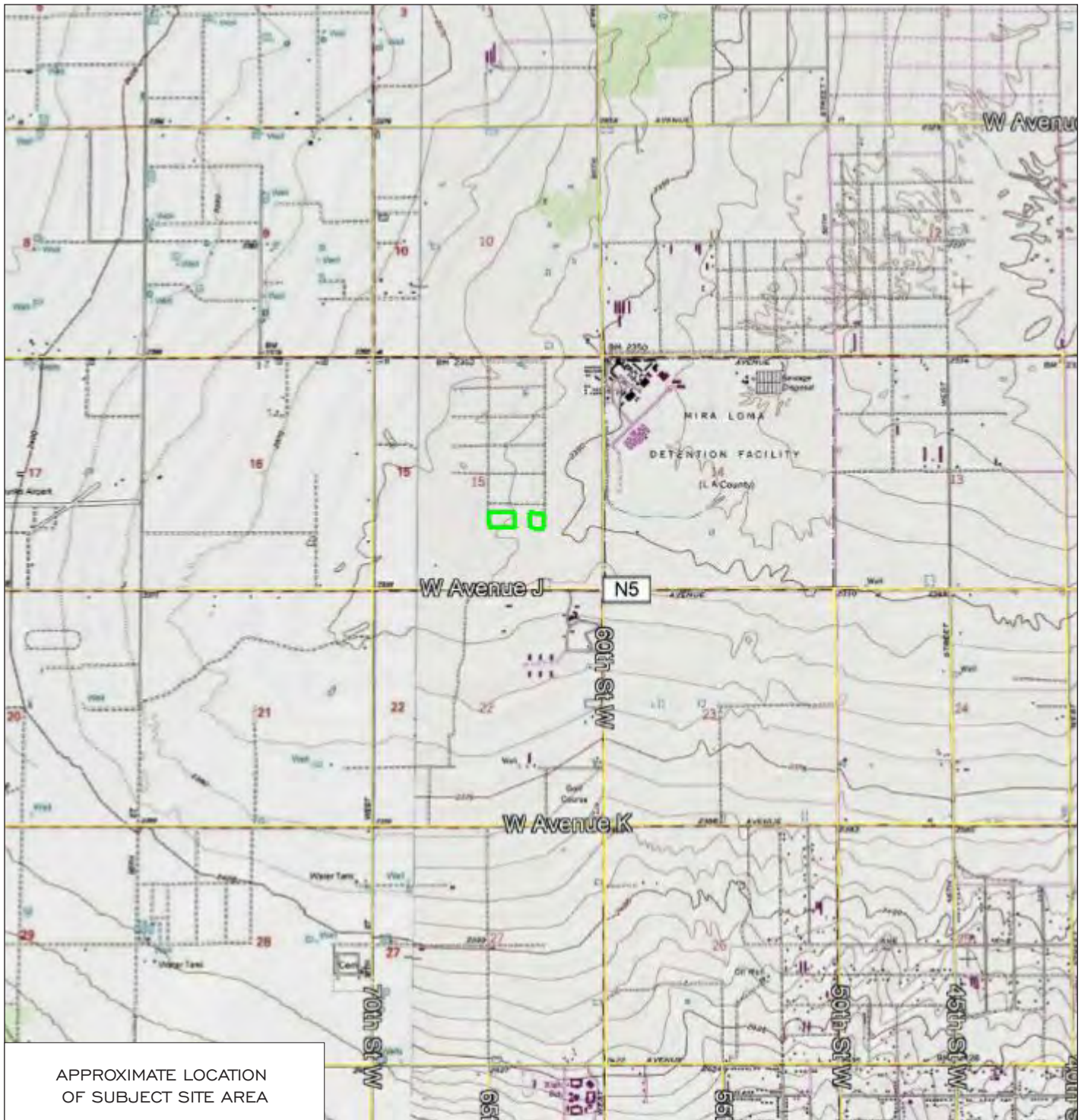


FIGURE 2 - LOCATION MAP



PRIORITY ONE ENVIRONMENTAL
LOS ANGELES - TULSA - CLEVELAND
19528 VENTURA BOULEVARD, # 268, LOS ANGELES, CALIFORNIA 91356
V/F (800) 704-4193 WWW.PRIORITY1ENVIRONMENTAL.COM




FIGURE 2

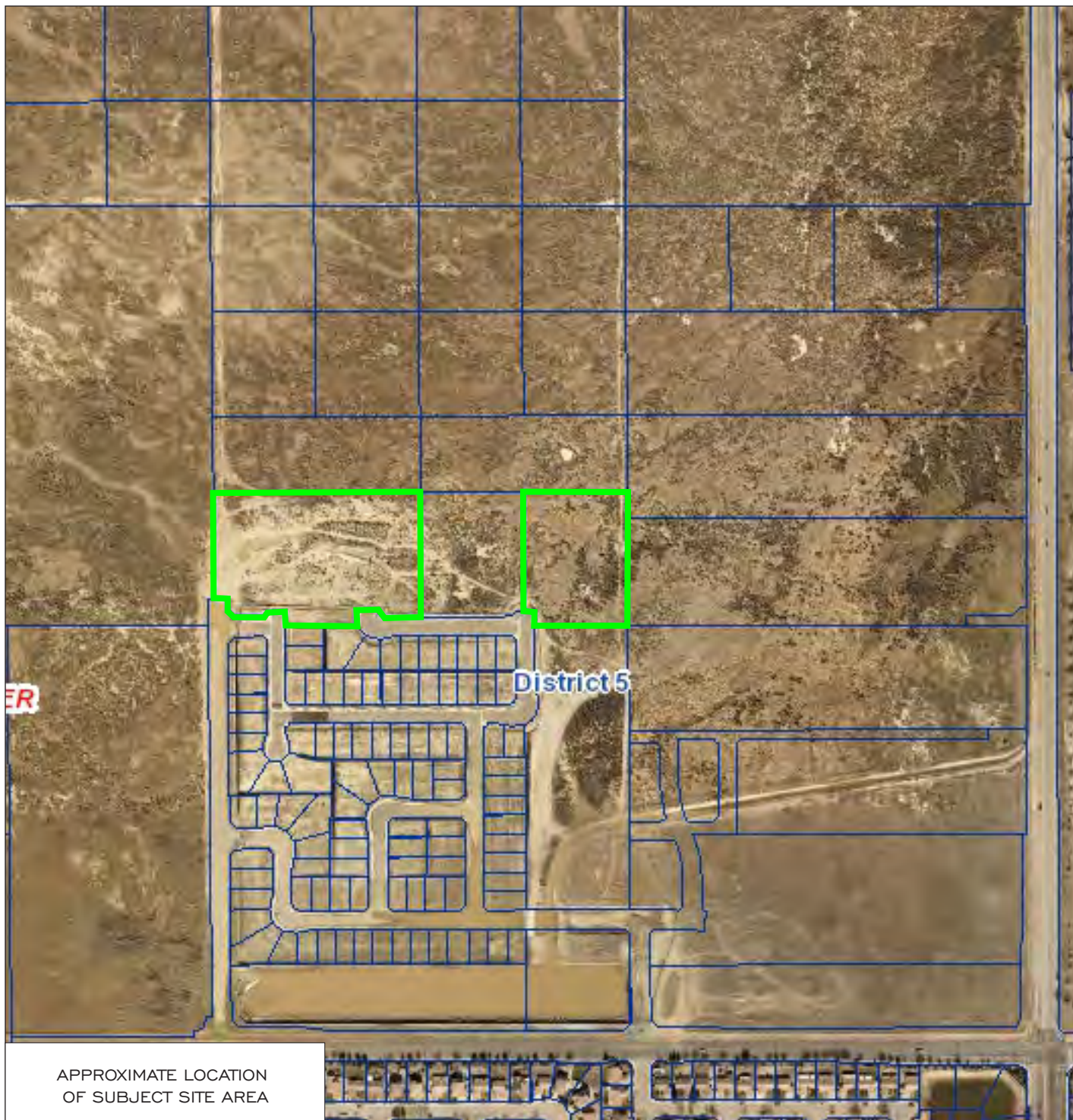


FIGURE 3 - PARCEL MAP



PRIORITY ONE ENVIRONMENTAL
 LOS ANGELES - TULSA - CLEVELAND
 19528 VENTURA BOULEVARD, # 268, LOS ANGELES, CALIFORNIA 91356
 V/F (800) 704-4193 WWW.PRIORITY1ENVIRONMENTAL.COM

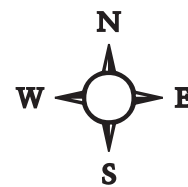


FIGURE 3




FIGURE 4 - 2012 GOOGLE EARTH AERIAL PHOTOGRAPH



PRIORITY ONE ENVIRONMENTAL
 LOS ANGELES - TULSA - CLEVELAND
 19528 VENTURA BOULEVARD, # 268, LOS ANGELES, CALIFORNIA 91356
 V/F (800) 704-4193 WWW.PRIORITY1ENVIRONMENTAL.COM

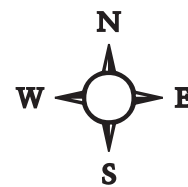


FIGURE 4




FIGURE 5 - 2009 GOOGLE EARTH AERIAL PHOTOGRAPH





FIGURE 5



P1E-18-12-008

10-Acres Vacant Land

Lancaster, CA 93536

Inquiry Number: 5521865.3

December 28, 2018

Certified Sanborn® Map Report



6 Armstrong Road, 4th floor
Shelton, CT 06484
Toll Free: 800.352.0050
www.edrnet.com

Certified Sanborn® Map Report

12/28/18

Site Name:

P1E-18-12-008
10-Acres Vacant Land
Lancaster, CA 93536
EDR Inquiry # 5521865.3

Client Name:

Priority One Environmental, Inc.
19528 Ventura Boulevard, #268
Tarzana, CA 91356
Contact: Paul Robinson



The Sanborn Library has been searched by EDR and maps covering the target property location as provided by Priority One Environmental, Inc. were identified for the years listed below. The Sanborn Library is the largest, most complete collection of fire insurance maps. The collection includes maps from Sanborn, Bromley, Perris & Browne, Hopkins, Barlow, and others. Only Environmental Data Resources Inc. (EDR) is authorized to grant rights for commercial reproduction of maps by the Sanborn Library LLC, the copyright holder for the collection. Results can be authenticated by visiting www.edrnet.com/sanborn.

The Sanborn Library is continually enhanced with newly identified map archives. This report accesses all maps in the collection as of the day this report was generated.

Certified Sanborn Results:

Certification # BFD0-41AE-B311
PO # P1E-18-12-008
Project P1E-18-12-008

UNMAPPED PROPERTY

This report certifies that the complete holdings of the Sanborn Library, LLC collection have been searched based on client supplied target property information, and fire insurance maps covering the target property were not found.



Sanborn® Library search results

Certification #: BFD0-41AE-B311

The Sanborn Library includes more than 1.2 million fire insurance maps from Sanborn, Bromley, Perris & Browne, Hopkins, Barlow and others which track historical property usage in approximately 12,000 American cities and towns. Collections searched:

- ☒ Library of Congress
- ☒ University Publications of America
- ☒ EDR Private Collection

The Sanborn Library LLC Since 1866™


Limited Permission To Make Copies

Priority One Environmental, Inc. (the client) is permitted to make up to FIVE photocopies of this Sanborn Map transmittal and each fire insurance map accompanying this report solely for the limited use of its customer. No one other than the client is authorized to make copies. Upon request made directly to an EDR Account Executive, the client may be permitted to make a limited number of additional photocopies. This permission is conditioned upon compliance by the client, its customer and their agents with EDR's copyright policy; a copy of which is available upon request.

Disclaimer - Copyright and Trademark Notice

This Report contains certain information obtained from a variety of public and other sources reasonably available to Environmental Data Resources, Inc. It cannot be concluded from this Report that coverage information for the target and surrounding properties does not exist from other sources. NO WARRANTY EXPRESSED OR IMPLIED, IS MADE WHATSOEVER IN CONNECTION WITH THIS REPORT. ENVIRONMENTAL DATA RESOURCES, INC. SPECIFICALLY DISCLAIMS THE MAKING OF ANY SUCH WARRANTIES, INCLUDING WITHOUT LIMITATION, MERCHANTABILITY OR FITNESS FOR A PARTICULAR USE OR PURPOSE. ALL RISK IS ASSUMED BY THE USER. IN NO EVENT SHALL ENVIRONMENTAL DATA RESOURCES, INC. BE LIABLE TO ANYONE, WHETHER ARISING OUT OF ERRORS OR OMISSIONS, NEGLIGENCE, ACCIDENT OR ANY OTHER CAUSE, FOR ANY LOSS OF DAMAGE, INCLUDING, WITHOUT LIMITATION, SPECIAL, INCIDENTAL, CONSEQUENTIAL, OR EXEMPLARY DAMAGES. ANY LIABILITY ON THE PART OF ENVIRONMENTAL DATA RESOURCES, INC. IS STRICTLY LIMITED TO A REFUND OF THE AMOUNT PAID FOR THIS REPORT. Purchaser accepts this Report "AS IS". Any analyses, estimates, ratings, environmental risk levels or risk codes provided in this Report are provided for illustrative purposes only, and are not intended to provide, nor should they be interpreted as providing any facts regarding, or prediction or forecast of, any environmental risk for any property. Only a Phase I Environmental Site Assessment performed by an environmental professional can provide information regarding the environmental risk for any property. Additionally, the information provided in this Report is not to be construed as legal advice. Copyright 2018 by Environmental Data Resources, Inc. All rights reserved. Reproduction in any media or format, in whole or in part, of any report or map of Environmental Data Resources, Inc., or its affiliates, is prohibited without prior written permission.

EDR and its logos (including Sanborn and Sanborn Map) are trademarks of Environmental Data Resources, Inc. or its affiliates. All other trademarks used herein are the property of their respective owners.



P1E-18-12-008

10-Acres Vacant Land

Lancaster, CA 93536

Inquiry Number: 5521865.4

December 28, 2018

EDR Historical Topo Map Report

with QuadMatch™



6 Armstrong Road, 4th floor
Shelton, CT 06484
Toll Free: 800.352.0050
www.edrnet.com

EDR Historical Topo Map Report

12/28/18

Site Name:

P1E-18-12-008
10-Acres Vacant Land
Lancaster, CA 93536
EDR Inquiry # 5521865.4

Client Name:

Priority One Environmental, Inc.
19528 Ventura Boulevard, #268
Tarzana, CA 91356
Contact: Paul Robinson



EDR Topographic Map Library has been searched by EDR and maps covering the target property location as provided by Priority One Environmental, Inc. were identified for the years listed below. EDR's Historical Topo Map Report is designed to assist professionals in evaluating potential liability on a target property resulting from past activities. EDR's Historical Topo Map Report includes a search of a collection of public and private color historical topographic maps, dating back to the late 1800s.

Search Results:**Coordinates:**

P.O.#	P1E-18-12-008	Latitude:	34.693662 34° 41' 37" North
Project:	P1E-18-12-008	Longitude:	-118.243361 -118° 14' 36" West
		UTM Zone:	Zone 11 North
		UTM X Meters:	386116.86
		UTM Y Meters:	3839775.60
		Elevation:	2357.00' above sea level

Maps Provided:

2012	1917
1995	1915
1987	
1974	
1958	
1951	
1934, 1936	
1931	

Disclaimer - Copyright and Trademark Notice

This Report contains certain information obtained from a variety of public and other sources reasonably available to Environmental Data Resources, Inc. It cannot be concluded from this Report that coverage information for the target and surrounding properties does not exist from other sources. NO WARRANTY EXPRESSED OR IMPLIED, IS MADE WHATSOEVER IN CONNECTION WITH THIS REPORT. ENVIRONMENTAL DATA RESOURCES, INC. SPECIFICALLY DISCLAIMS THE MAKING OF ANY SUCH WARRANTIES, INCLUDING WITHOUT LIMITATION, MERCHANTABILITY OR FITNESS FOR A PARTICULAR USE OR PURPOSE. ALL RISK IS ASSUMED BY THE USER. IN NO EVENT SHALL ENVIRONMENTAL DATA RESOURCES, INC. BE LIABLE TO ANYONE, WHETHER ARISING OUT OF ERRORS OR OMISSIONS, NEGLIGENCE, ACCIDENT OR ANY OTHER CAUSE, FOR ANY LOSS OF DAMAGE, INCLUDING, WITHOUT LIMITATION, SPECIAL, INCIDENTAL, CONSEQUENTIAL, OR EXEMPLARY DAMAGES. ANY LIABILITY ON THE PART OF ENVIRONMENTAL DATA RESOURCES, INC. IS STRICTLY LIMITED TO A REFUND OF THE AMOUNT PAID FOR THIS REPORT. Purchaser accepts this Report "AS IS". Any analyses, estimates, ratings, environmental risk levels or risk codes provided in this Report are provided for illustrative purposes only, and are not intended to provide, nor should they be interpreted as providing any facts regarding, or prediction or forecast of, any environmental risk for any property. Only a Phase I Environmental Site Assessment performed by an environmental professional can provide information regarding the environmental risk for any property. Additionally, the information provided in this Report is not to be construed as legal advice.

Copyright 2018 by Environmental Data Resources, Inc. All rights reserved. Reproduction in any media or format, in whole or in part, of any report or map of Environmental Data Resources, Inc., or its affiliates, is prohibited without prior written permission.

EDR and its logos (including Sanborn and Sanborn Map) are trademarks of Environmental Data Resources, Inc. or its affiliates. All other trademarks used herein are the property of their respective owners.

Topo Sheet Key

This EDR Topo Map Report is based upon the following USGS topographic map sheets.

2012 Source Sheets



Lancaster West
2012
7.5-minute, 24000



Del Sur
2012
7.5-minute, 24000

1995 Source Sheets



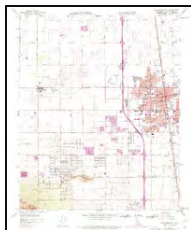
Del Sur
1995
7.5-minute, 24000
Aerial Photo Revised 1993

1987 Source Sheets

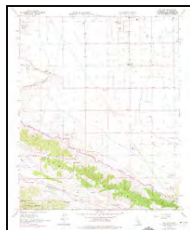


BOUQUET RESERVOIR
1987
15-minute, 50000

1974 Source Sheets



Lancaster West
1974
7.5-minute, 24000
Aerial Photo Revised 1974



Del Sur
1974
7.5-minute, 24000
Aerial Photo Revised 1974

Topo Sheet Key

This EDR Topo Map Report is based upon the following USGS topographic map sheets.

1958 Source Sheets



Lancaster West
1958
7.5-minute, 24000
Aerial Photo Revised 1956



Del Sur
1958
7.5-minute, 24000
Aerial Photo Revised 1956

1951 Source Sheets

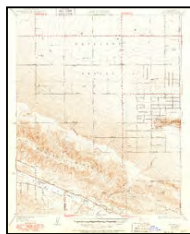


Esperanza School
1951
7.5-minute, 24000

1934, 1936 Source Sheets




Esperanza School
1934
7.5-minute, 24000



Del Sur
1936
7.5-minute, 24000

1931 Source Sheets



Esperanza School
1931
7.5-minute, 24000



Del Sur
1931
7.5-minute, 24000

Topo Sheet Key


This EDR Topo Map Report is based upon the following USGS topographic map sheets.

1917 Source Sheets




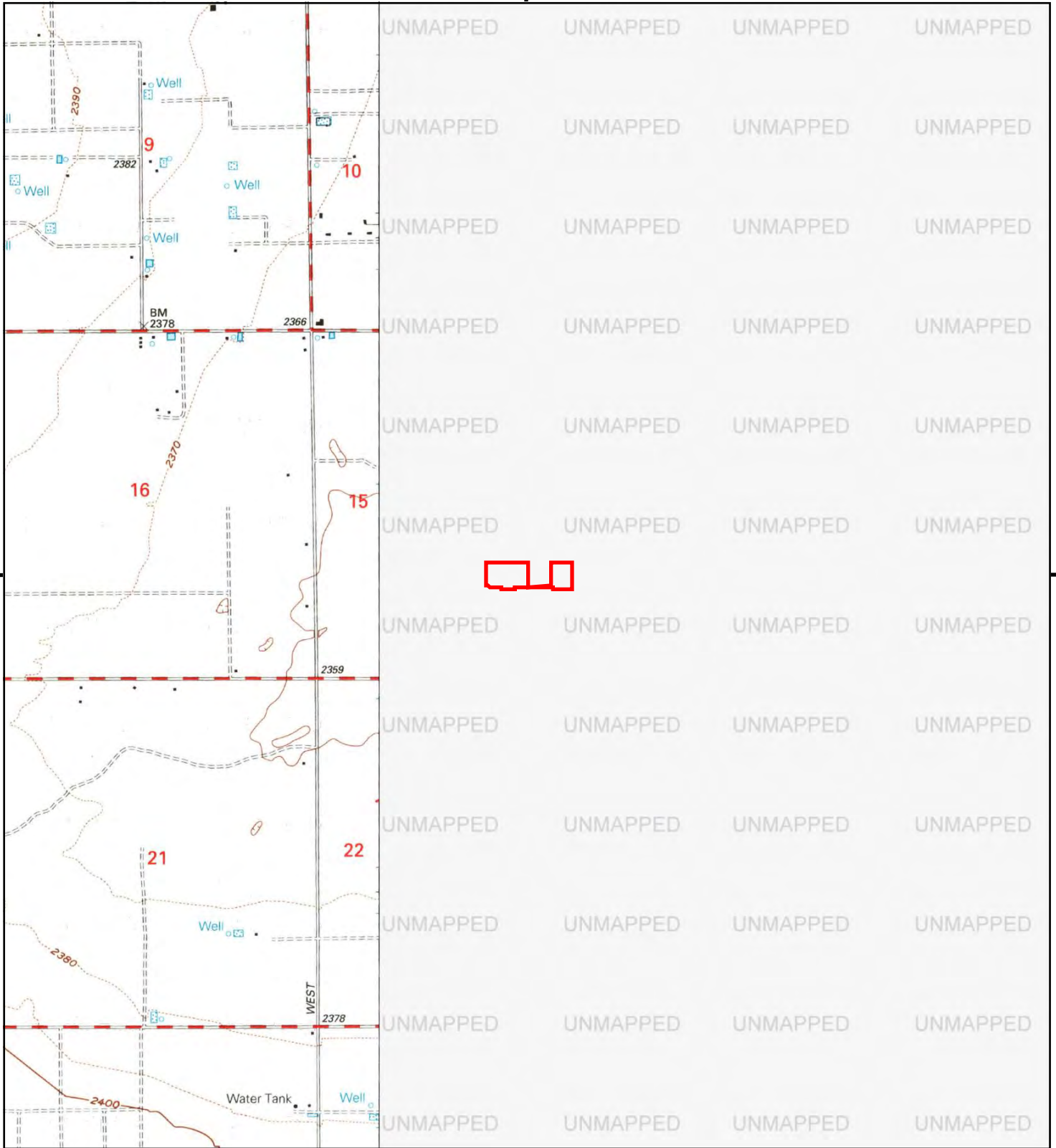
Elizabeth Lake
1917
30-minute, 125000

1915 Source Sheets

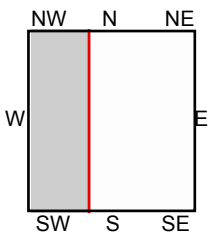
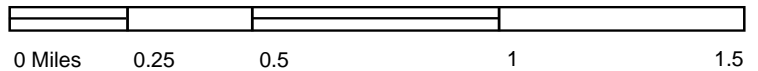


Elizabeth Lake
1915
30-minute, 96000





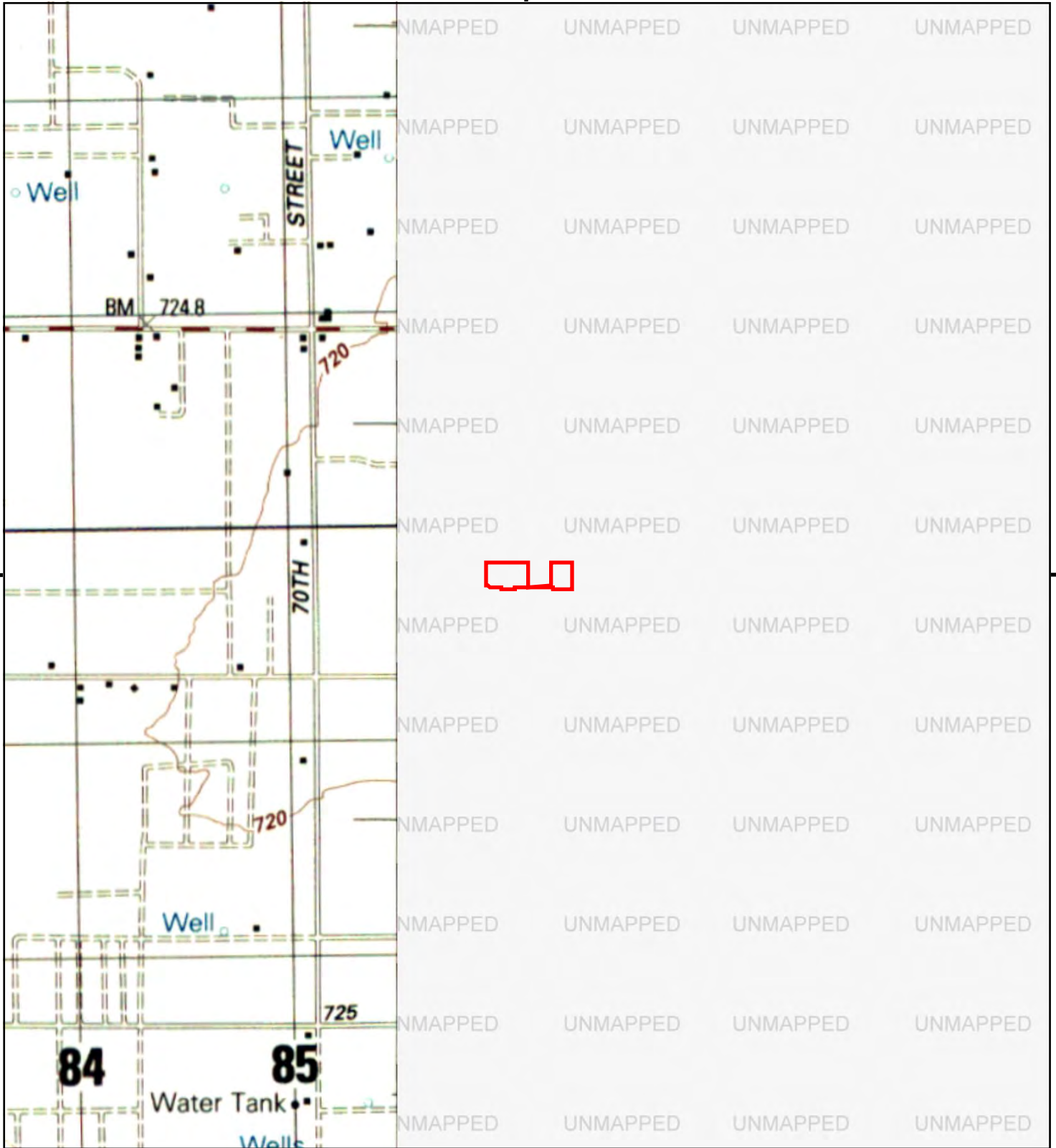
This report includes information from the following map sheet(s).



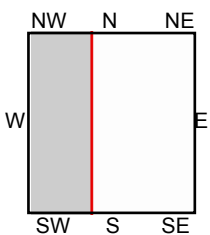
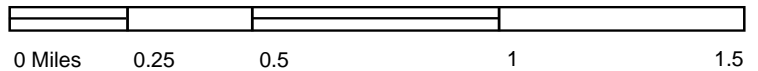
W, Del Sur, 1995, 7.5-minute

SITE NAME: P1E-18-12-008
 ADDRESS: 10-Acres Vacant Land
 Lancaster, CA 93536
 CLIENT: Priority One Environmental, Inc.






This report includes information from the following map sheet(s).

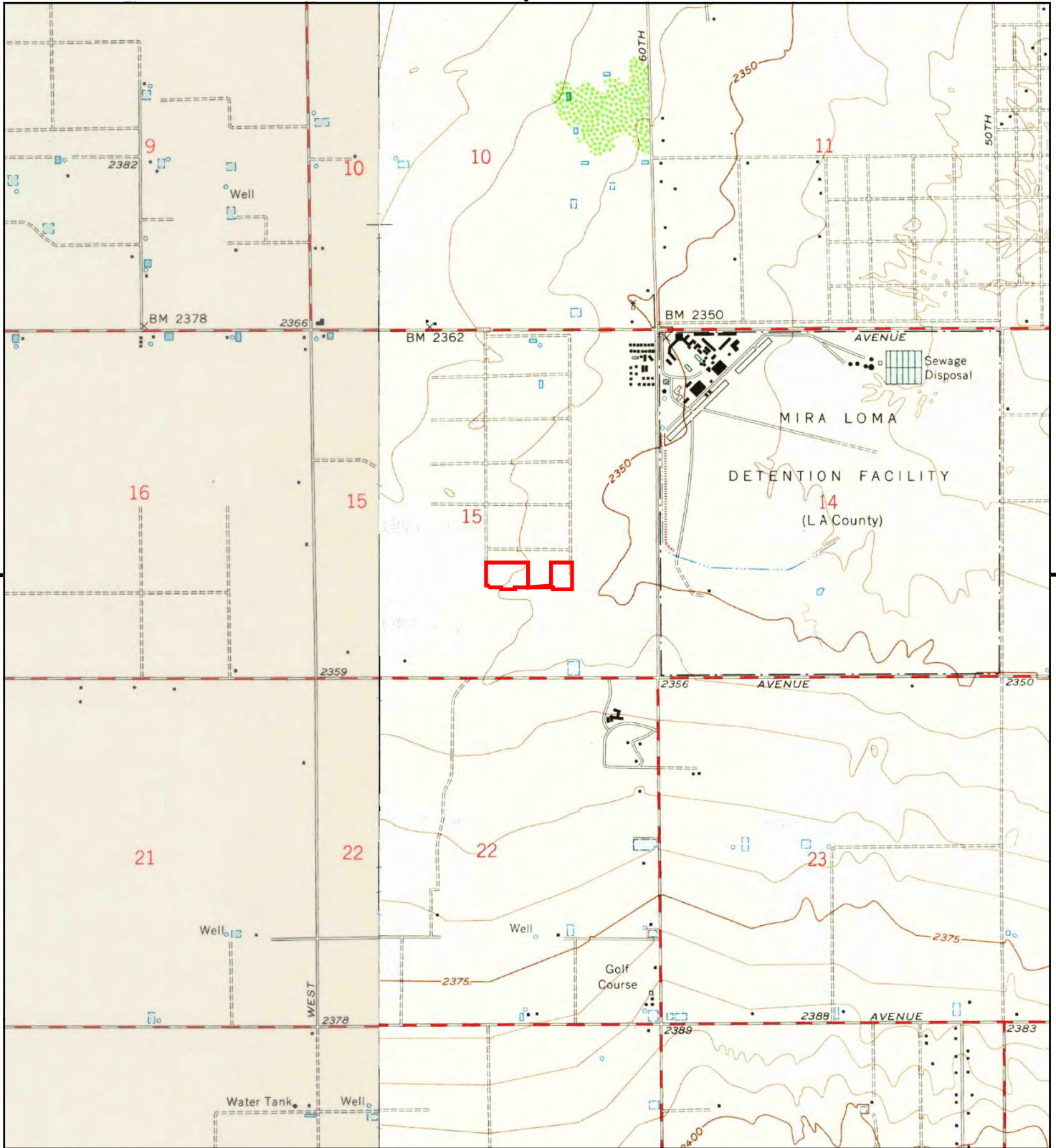


SW, BOUQUET RESERVOIR, 1987, 15-minute

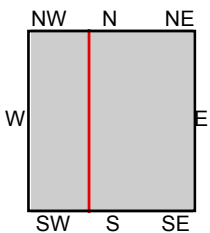
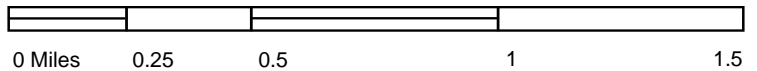
SITE NAME: P1E-18-12-008
 ADDRESS: 10-Acres Vacant Land
 Lancaster, CA 93536
 CLIENT: Priority One Environmental, Inc.







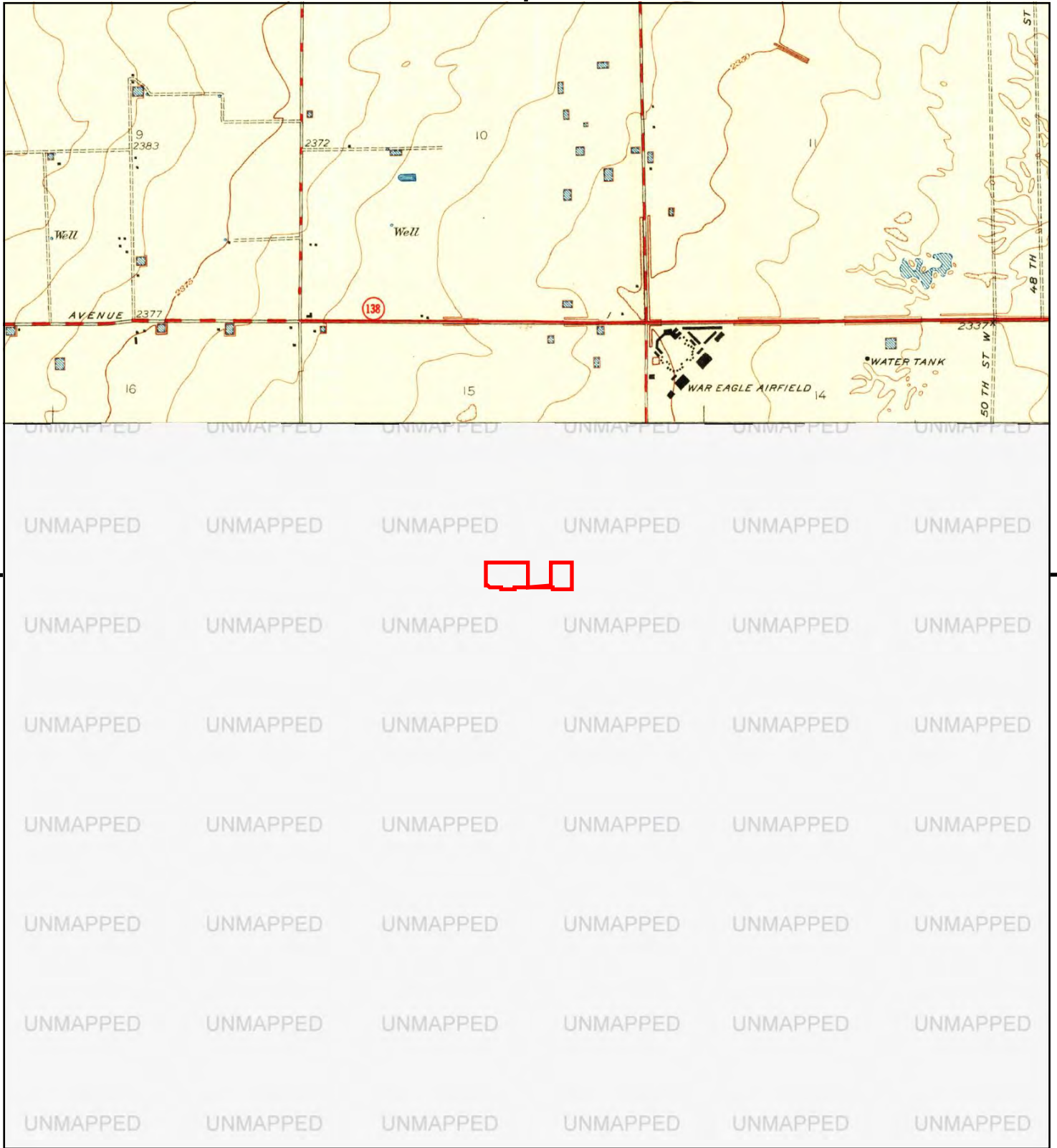
This report includes information from the following map sheet(s).



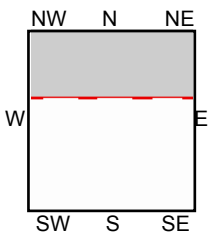
TP, Lancaster West, 1958, 7.5-minute
W, Del Sur, 1958, 7.5-minute

SITE NAME: P1E-18-12-008
ADDRESS: 10-Acres Vacant Land
Lancaster, CA 93536
CLIENT: Priority One Environmental, Inc.





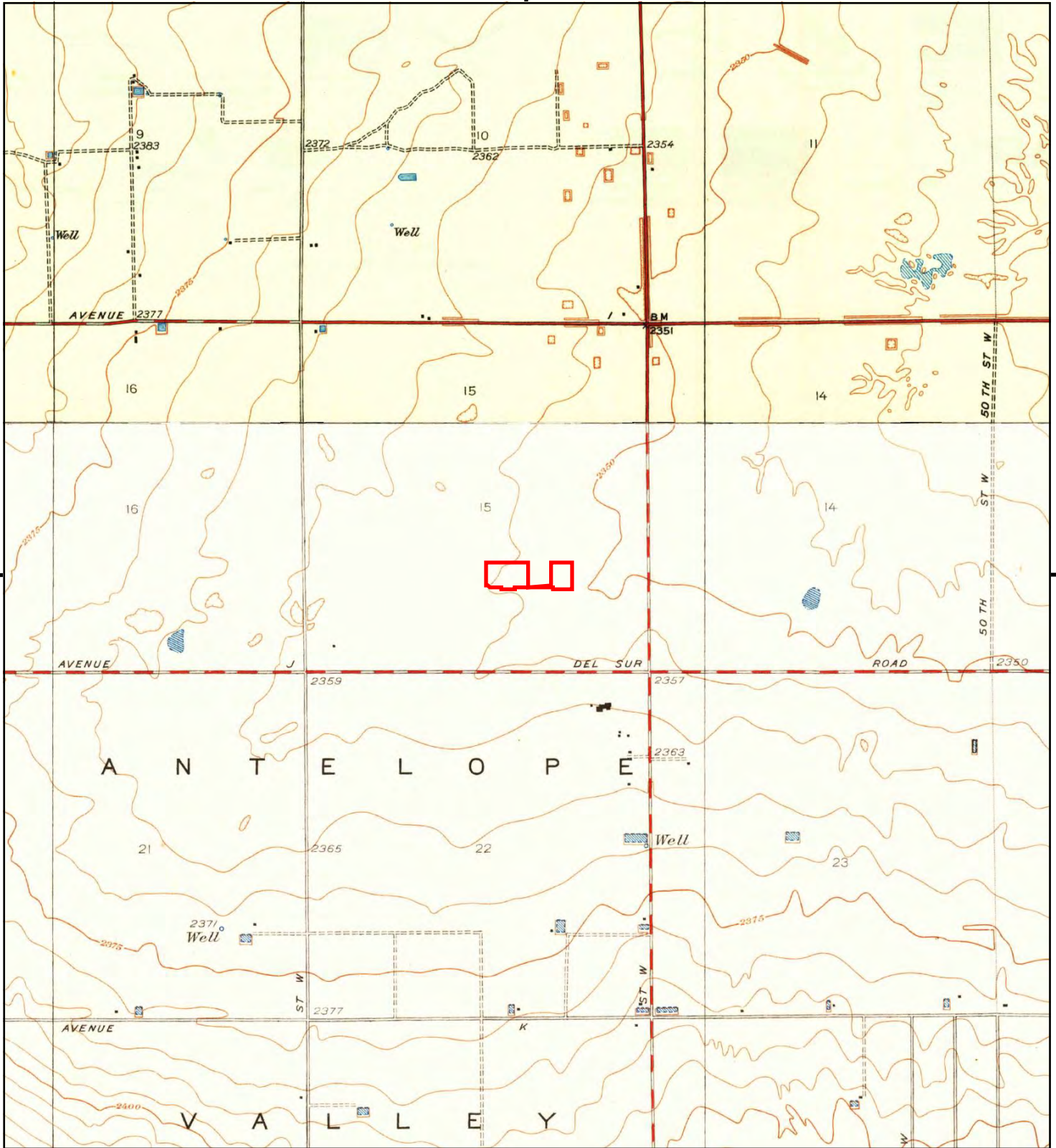
This report includes information from the following map sheet(s).



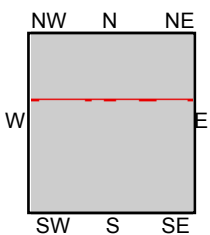
N, Esperanza School, 1951, 7.5-minute

SITE NAME: P1E-18-12-008
 ADDRESS: 10-Acres Vacant Land
 Lancaster, CA 93536
 CLIENT: Priority One Environmental, Inc.






This report includes information from the following map sheet(s).

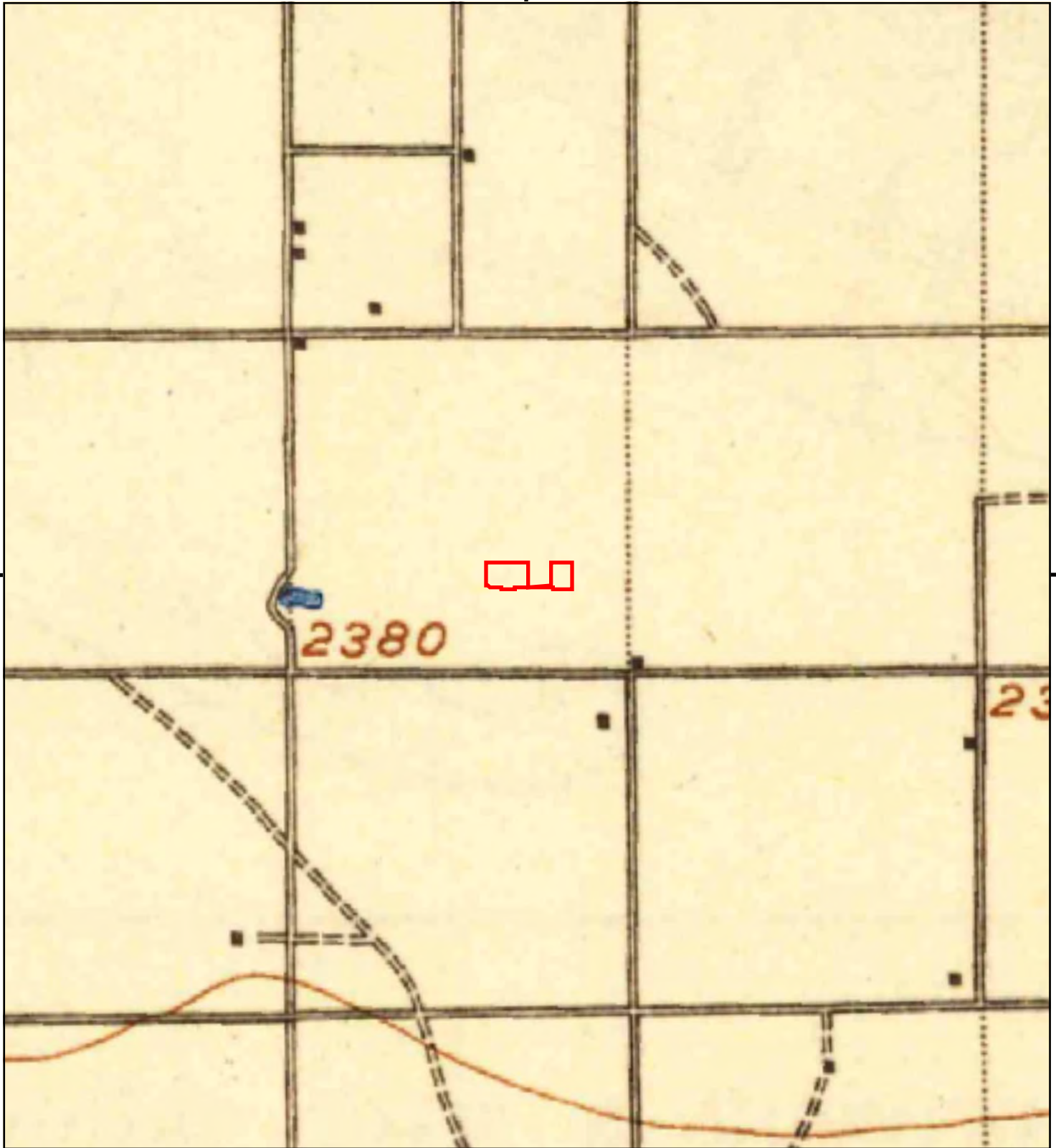


TP, Del Sur, 1936, 7.5-minute
N, Esperanza School, 1934, 7.5-minute

SITE NAME: P1E-18-12-008
ADDRESS: 10-Acres Vacant Land
Lancaster, CA 93536
CLIENT: Priority One Environmental, Inc.







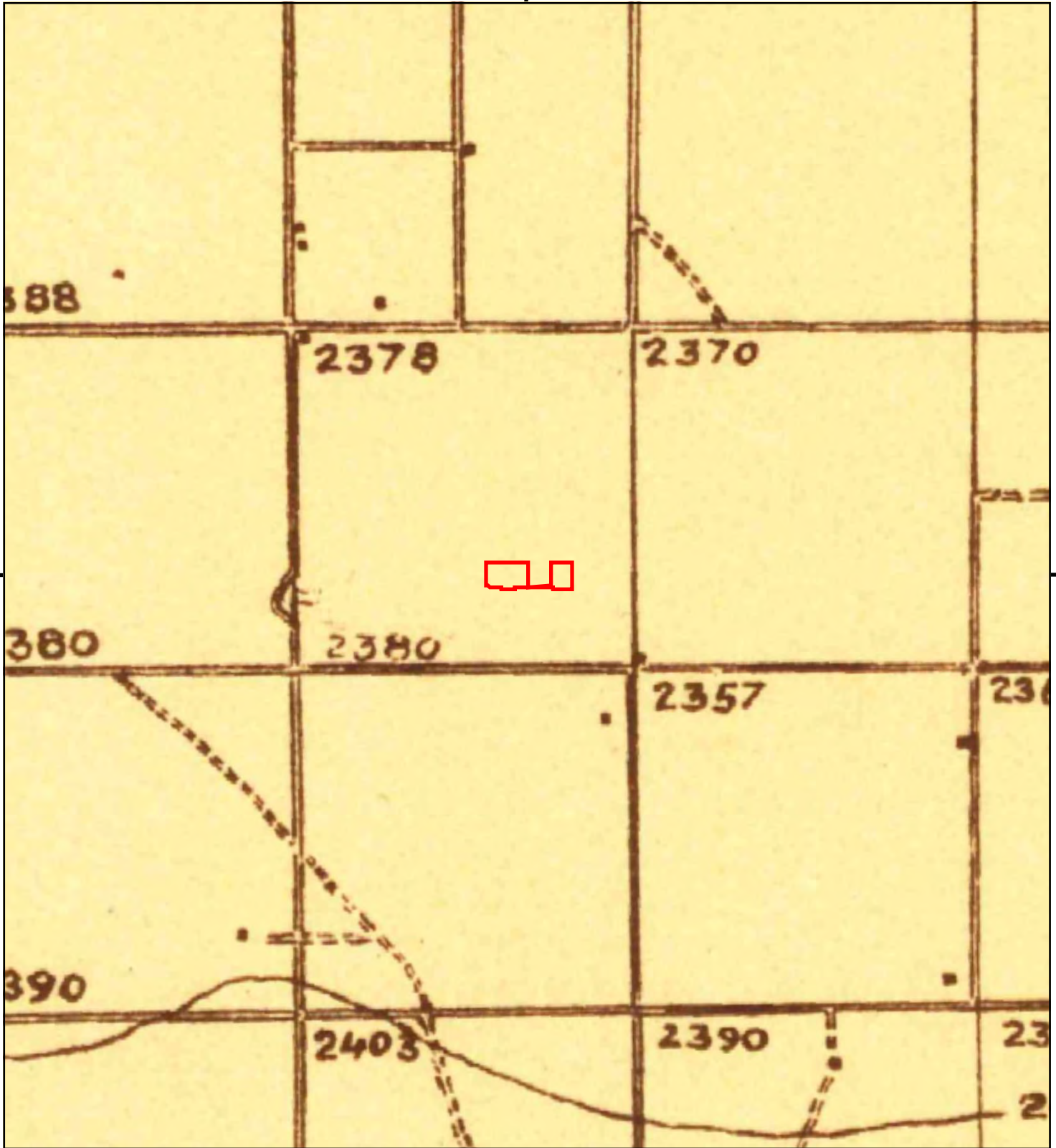
This report includes information from the following map sheet(s).



TP, Elizabeth Lake, 1917, 30-minute

SITE NAME: P1E-18-12-008
 ADDRESS: 10-Acres Vacant Land
 Lancaster, CA 93536
 CLIENT: Priority One Environmental, Inc.






This report includes information from the following map sheet(s).



TP, Elizabeth Lake, 1915, 30-minute

SITE NAME: P1E-18-12-008
 ADDRESS: 10-Acres Vacant Land
 Lancaster, CA 93536
 CLIENT: Priority One Environmental, Inc.





P1E-18-12-008

10-Acres Vacant Land

Lancaster, CA 93536

Inquiry Number: 5521865.8

December 28, 2018

The EDR Aerial Photo Decade Package



6 Armstrong Road, 4th floor
Shelton, CT 06484
Toll Free: 800.352.0050
www.edrnet.com

EDR Aerial Photo Decade Package

12/28/18

Site Name:

P1E-18-12-008
10-Acres Vacant Land
Lancaster, CA 93536
EDR Inquiry # 5521865.8

Client Name:

Priority One Environmental, Inc.
19528 Ventura Boulevard, #268
Tarzana, CA 91356
Contact: Paul Robinson



Environmental Data Resources, Inc. (EDR) Aerial Photo Decade Package is a screening tool designed to assist environmental professionals in evaluating potential liability on a target property resulting from past activities. EDR's professional researchers provide digitally reproduced historical aerial photographs, and when available, provide one photo per decade.

Search Results:

<u>Year</u>	<u>Scale</u>	<u>Details</u>	<u>Source</u>
2016	1"=500'	Flight Year: 2016	USDA/NAIP
2012	1"=500'	Flight Year: 2012	USDA/NAIP
2009	1"=500'	Flight Year: 2009	USDA/NAIP
2005	1"=500'	Flight Year: 2005	USDA/NAIP
2002	1"=500'	Flight Date: June 07, 2002	USDA
1994	1"=500'	Acquisition Date: May 31, 1994	USGS/DOQQ
1989	1"=500'	Flight Date: August 22, 1989	USDA
1974	1"=500'	Flight Date: April 13, 1974	USGS
1968	1"=500'	Flight Date: March 25, 1968	Teledyne
1953	1"=500'	Flight Date: September 04, 1953	USDA
1948	1"=500'	Flight Date: November 20, 1948	USDA
1940	1"=500'	Flight Date: May 02, 1940	USDA
1928	1"=500'	Flight Date: January 01, 1928	FAIR

When delivered electronically by EDR, the aerial photo images included with this report are for ONE TIME USE ONLY. Further reproduction of these aerial photo images is prohibited without permission from EDR. For more information contact your EDR Account Executive.

Disclaimer - Copyright and Trademark Notice

This Report contains certain information obtained from a variety of public and other sources reasonably available to Environmental Data Resources, Inc. It cannot be concluded from this Report that coverage information for the target and surrounding properties does not exist from other sources. NO WARRANTY EXPRESSED OR IMPLIED, IS MADE WHATSOEVER IN CONNECTION WITH THIS REPORT. ENVIRONMENTAL DATA RESOURCES, INC. SPECIFICALLY DISCLAIMS THE MAKING OF ANY SUCH WARRANTIES, INCLUDING WITHOUT LIMITATION, MERCHANTABILITY OR FITNESS FOR A PARTICULAR USE OR PURPOSE. ALL RISK IS ASSUMED BY THE USER. IN NO EVENT SHALL ENVIRONMENTAL DATA RESOURCES, INC. BE LIABLE TO ANYONE, WHETHER ARISING OUT OF ERRORS OR OMISSIONS, NEGLIGENCE, ACCIDENT OR ANY OTHER CAUSE, FOR ANY LOSS OF DAMAGE, INCLUDING, WITHOUT LIMITATION, SPECIAL, INCIDENTAL, CONSEQUENTIAL, OR EXEMPLARY DAMAGES. ANY LIABILITY ON THE PART OF ENVIRONMENTAL DATA RESOURCES, INC. IS STRICTLY LIMITED TO A REFUND OF THE AMOUNT PAID FOR THIS REPORT. Purchaser accepts this Report "AS IS". Any analyses, estimates, ratings, environmental risk levels or risk codes provided in this Report are provided for illustrative purposes only, and are not intended to provide, nor should they be interpreted as providing any facts regarding, or prediction or forecast of, any environmental risk for any property. Only a Phase I Environmental Site Assessment performed by an environmental professional can provide information regarding the environmental risk for any property. Additionally, the information provided in this Report is not to be construed as legal advice.

Copyright 2018 by Environmental Data Resources, Inc. All rights reserved. Reproduction in any media or format, in whole or in part, of any report or map of Environmental Data Resources, Inc., or its affiliates, is prohibited without prior written permission.

EDR and its logos (including Sanborn and Sanborn Map) are trademarks of Environmental Data Resources, Inc. or its affiliates. All other trademarks used herein are the property of their respective owners.



INQUIRY #: 5521865.8

YEAR: 2016

— = 500'



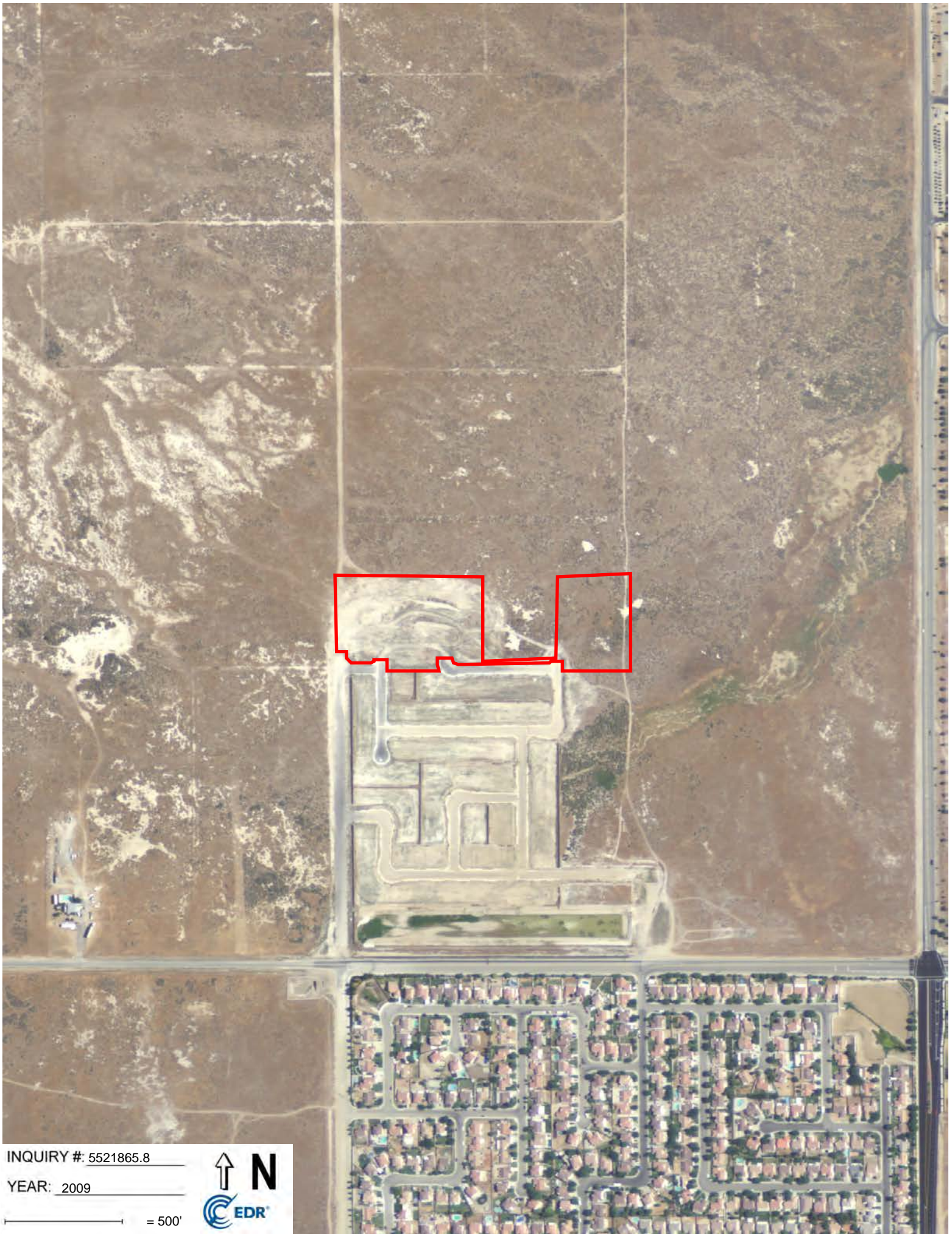


INQUIRY #: 5521865.8

YEAR: 2012

— = 500'





INQUIRY #: 5521865.8

YEAR: 2009

— = 500'





INQUIRY #: 5521865.8

YEAR: 2005

— = 500'



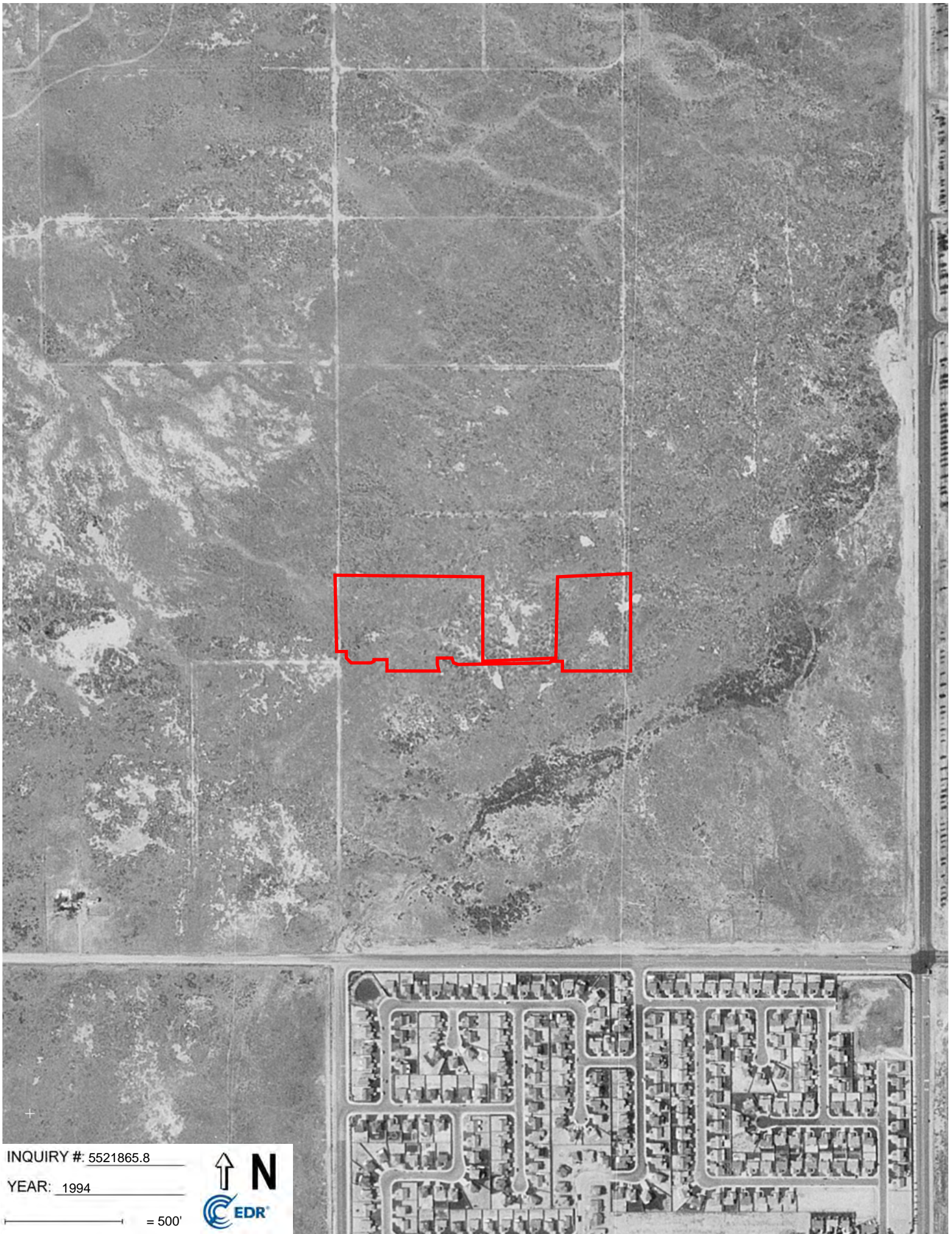


INQUIRY #: 5521865.8

YEAR: 2002

— = 500'





INQUIRY #: 5521865.8

YEAR: 1994

— = 500'






INQUIRY #: 5521865.8

YEAR: 1989

— = 500'






INQUIRY #: 5521865.8

YEAR: 1974

— = 500'





INQUIRY #: 5521865.8

YEAR: 1968

— = 500'





INQUIRY #: 5521865.8

YEAR: 1953

— = 500'





INQUIRY #: 5521865.8

YEAR: 1948

— = 500'





INQUIRY #: 5521865.8

YEAR: 1940

— = 500'





INQUIRY #: 5521865.8

YEAR: 1928

— = 500'



P1E-18-12-008

10-Acres Vacant Land
Lancaster, CA 93536

Inquiry Number: 5521865.2s
December 28, 2018

The EDR Radius Map™ Report with GeoCheck®



6 Armstrong Road, 4th floor
Shelton, CT 06484
Toll Free: 800.352.0050
www.edrnet.com

TABLE OF CONTENTS

<u>SECTION</u>	<u>PAGE</u>
Executive Summary	ES1
Overview Map	2
Detail Map	3
Map Findings Summary	4
Map Findings	9
Orphan Summary	19
Government Records Searched/Data Currency Tracking	GR-1
 <u>GEOCHECK ADDENDUM</u>	
Physical Setting Source Addendum	A-1
Physical Setting Source Summary	A-2
Physical Setting SSURGO Soil Map	A-5
Physical Setting Source Map	A-10
Physical Setting Source Map Findings	A-12
Physical Setting Source Records Searched	PSGR-1

Thank you for your business.
Please contact EDR at 1-800-352-0050
with any questions or comments.

Disclaimer - Copyright and Trademark Notice

This Report contains certain information obtained from a variety of public and other sources reasonably available to Environmental Data Resources, Inc. It cannot be concluded from this Report that coverage information for the target and surrounding properties does not exist from other sources. **NO WARRANTY EXPRESSED OR IMPLIED, IS MADE WHATSOEVER IN CONNECTION WITH THIS REPORT. ENVIRONMENTAL DATA RESOURCES, INC. SPECIFICALLY DISCLAIMS THE MAKING OF ANY SUCH WARRANTIES, INCLUDING WITHOUT LIMITATION, MERCHANTABILITY OR FITNESS FOR A PARTICULAR USE OR PURPOSE. ALL RISK IS ASSUMED BY THE USER. IN NO EVENT SHALL ENVIRONMENTAL DATA RESOURCES, INC. BE LIABLE TO ANYONE, WHETHER ARISING OUT OF ERRORS OR OMISSIONS, NEGLIGENCE, ACCIDENT OR ANY OTHER CAUSE, FOR ANY LOSS OF DAMAGE, INCLUDING, WITHOUT LIMITATION, SPECIAL, INCIDENTAL, CONSEQUENTIAL, OR EXEMPLARY DAMAGES. ANY LIABILITY ON THE PART OF ENVIRONMENTAL DATA RESOURCES, INC. IS STRICTLY LIMITED TO A REFUND OF THE AMOUNT PAID FOR THIS REPORT.** Purchaser accepts this Report "AS IS". Any analyses, estimates, ratings, environmental risk levels or risk codes provided in this Report are provided for illustrative purposes only, and are not intended to provide, nor should they be interpreted as providing any facts regarding, or prediction or forecast of, any environmental risk for any property. Only a Phase I Environmental Site Assessment performed by an environmental professional can provide information regarding the environmental risk for any property. Additionally, the information provided in this Report is not to be construed as legal advice.

Copyright 2018 by Environmental Data Resources, Inc. All rights reserved. Reproduction in any media or format, in whole or in part, of any report or map of Environmental Data Resources, Inc., or its affiliates, is prohibited without prior written permission.

EDR and its logos (including Sanborn and Sanborn Map) are trademarks of Environmental Data Resources, Inc. or its affiliates. All other trademarks used herein are the property of their respective owners.

EXECUTIVE SUMMARY

A search of available environmental records was conducted by Environmental Data Resources, Inc (EDR). The report was designed to assist parties seeking to meet the search requirements of EPA's Standards and Practices for All Appropriate Inquiries (40 CFR Part 312), the ASTM Standard Practice for Environmental Site Assessments (E 1527-13), the ASTM Standard Practice for Environmental Site Assessments for Forestland or Rural Property (E 2247-16), the ASTM Standard Practice for Limited Environmental Due Diligence: Transaction Screen Process (E 1528-14) or custom requirements developed for the evaluation of environmental risk associated with a parcel of real estate.

TARGET PROPERTY INFORMATION

ADDRESS

10-ACRES VACANT LAND
LANCASTER, CA 93536

COORDINATES

Latitude (North):	34.6936620 - 34° 41' 37.18"
Longitude (West):	118.2433610 - 118° 14' 36.09"
Universal Transverse Mercator:	Zone 11
UTM X (Meters):	386114.2
UTM Y (Meters):	3839579.0
Elevation:	2357 ft. above sea level

USGS TOPOGRAPHIC MAP ASSOCIATED WITH TARGET PROPERTY

Target Property Map:	5630747 LANCASTER WEST, CA
Version Date:	2012
West Map:	5636851 DEL SUR, CA
Version Date:	2012

AERIAL PHOTOGRAPHY IN THIS REPORT

Portions of Photo from:	20140515
Source:	USDA

MAPPED SITES SUMMARY

Target Property Address:
10-ACRES VACANT LAND
LANCASTER, CA 93536

Click on Map ID to see full detail.

MAP ID	SITE NAME	ADDRESS	DATABASE ACRONYMS	RELATIVE ELEVATION	DIST (ft. & mi.) DIRECTION
A1	LA CO., HLTH SERV.,	44900 N 60TH ST WEST	LUST, EMI, LOS ANGELES CO. HMS	Lower	1793, 0.340, NE
2	KAUFMAN & BOARD OF S	6000 AVE J W	LUST	Higher	1880, 0.356, SE
A3	LOS ANGELES COUNTY H	45100 NORTH 60TH STR	LUST, CIWQS	Lower	2024, 0.383, NE

EXECUTIVE SUMMARY

TARGET PROPERTY SEARCH RESULTS

The target property was not listed in any of the databases searched by EDR.

DATABASES WITH NO MAPPED SITES

No mapped sites were found in EDR's search of available ("reasonably ascertainable ") government records either on the target property or within the search radius around the target property for the following databases:

STANDARD ENVIRONMENTAL RECORDS

Federal NPL site list

NPL..... National Priority List
Proposed NPL..... Proposed National Priority List Sites
NPL LIENS..... Federal Superfund Liens

Federal Delisted NPL site list

Delisted NPL..... National Priority List Deletions

Federal CERCLIS list

FEDERAL FACILITY..... Federal Facility Site Information listing
SEMS..... Superfund Enterprise Management System

Federal CERCLIS NFRAP site list

SEMS-ARCHIVE..... Superfund Enterprise Management System Archive

Federal RCRA CORRACTS facilities list

CORRACTS..... Corrective Action Report

Federal RCRA non-CORRACTS TSD facilities list

RCRA-TSDF..... RCRA - Treatment, Storage and Disposal

Federal RCRA generators list

RCRA-LQG..... RCRA - Large Quantity Generators
RCRA-SQG..... RCRA - Small Quantity Generators
RCRA-CESQG..... RCRA - Conditionally Exempt Small Quantity Generator

Federal institutional controls / engineering controls registries

LUCIS..... Land Use Control Information System
US ENG CONTROLS..... Engineering Controls Sites List

EXECUTIVE SUMMARY

US INST CONTROL..... Sites with Institutional Controls

Federal ERNS list

ERNS..... Emergency Response Notification System

State- and tribal - equivalent NPL

RESPONSE..... State Response Sites

State- and tribal - equivalent CERCLIS

ENVIROSTOR..... EnviroStor Database

State and tribal landfill and/or solid waste disposal site lists

SWF/LF..... Solid Waste Information System

State and tribal leaking storage tank lists

INDIAN LUST..... Leaking Underground Storage Tanks on Indian Land

CPS-SLIC..... Statewide SLIC Cases

State and tribal registered storage tank lists

FEMA UST..... Underground Storage Tank Listing

UST..... Active UST Facilities

AST..... Aboveground Petroleum Storage Tank Facilities

INDIAN UST..... Underground Storage Tanks on Indian Land

State and tribal voluntary cleanup sites

INDIAN VCP..... Voluntary Cleanup Priority Listing

VCP..... Voluntary Cleanup Program Properties

State and tribal Brownfields sites

BROWNFIELDS..... Considered Brownfields Sites Listing

ADDITIONAL ENVIRONMENTAL RECORDS

Local Brownfield lists

US BROWNFIELDS..... A Listing of Brownfields Sites

Local Lists of Landfill / Solid Waste Disposal Sites

WMUDS/SWAT..... Waste Management Unit Database

SWRCY..... Recycler Database

HAULERS..... Registered Waste Tire Haulers Listing

INDIAN ODI..... Report on the Status of Open Dumps on Indian Lands

ODI..... Open Dump Inventory

DEBRIS REGION 9..... Torres Martinez Reservation Illegal Dump Site Locations

IHS OPEN DUMPS..... Open Dumps on Indian Land

EXECUTIVE SUMMARY

Local Lists of Hazardous waste / Contaminated Sites

AOCONCERN.....	Key Areas of Concerns in Los Angeles County
US HIST CDL.....	Delisted National Clandestine Laboratory Register
HIST Cal-Sites.....	Historical Calsites Database
SCH.....	School Property Evaluation Program
CDL.....	Clandestine Drug Labs
Toxic Pits.....	Toxic Pits Cleanup Act Sites
CERS HAZ WASTE.....	CERS HAZ WASTE
US CDL.....	National Clandestine Laboratory Register

Local Lists of Registered Storage Tanks

SWEEPS UST.....	SWEEPS UST Listing
HIST UST.....	Hazardous Substance Storage Container Database
CA FID UST.....	Facility Inventory Database
CERS TANKS.....	California Environmental Reporting System (CERS) Tanks

Local Land Records

LIENS.....	Environmental Liens Listing
LIENS 2.....	CERCLA Lien Information
DEED.....	Deed Restriction Listing

Records of Emergency Release Reports

HMIRS.....	Hazardous Materials Information Reporting System
CHMIRS.....	California Hazardous Material Incident Report System
LDS.....	Land Disposal Sites Listing
MCS.....	Military Cleanup Sites Listing
SPILLS 90.....	SPILLS 90 data from FirstSearch

Other Ascertainable Records

RCRA NonGen / NLR.....	RCRA - Non Generators / No Longer Regulated
FUDS.....	Formerly Used Defense Sites
DOD.....	Department of Defense Sites
SCRD DRYCLEANERS.....	State Coalition for Remediation of Drycleaners Listing
US FIN ASSUR.....	Financial Assurance Information
EPA WATCH LIST.....	EPA WATCH LIST
2020 COR ACTION.....	2020 Corrective Action Program List
TSCA.....	Toxic Substances Control Act
TRIS.....	Toxic Chemical Release Inventory System
SSTS.....	Section 7 Tracking Systems
ROD.....	Records Of Decision
RMP.....	Risk Management Plans
RAATS.....	RCRA Administrative Action Tracking System
PRP.....	Potentially Responsible Parties
PADS.....	PCB Activity Database System
ICIS.....	Integrated Compliance Information System
FTTS.....	FIFRA/ TSCA Tracking System - FIFRA (Federal Insecticide, Fungicide, & Rodenticide Act)/TSCA (Toxic Substances Control Act)
MLTS.....	Material Licensing Tracking System
COAL ASH DOE.....	Steam-Electric Plant Operation Data

EXECUTIVE SUMMARY

COAL ASH EPA.....	Coal Combustion Residues Surface Impoundments List
PCB TRANSFORMER.....	PCB Transformer Registration Database
RADINFO.....	Radiation Information Database
HIST FTTS.....	FIFRA/TSCA Tracking System Administrative Case Listing
DOT OPS.....	Incident and Accident Data
CONSENT.....	Superfund (CERCLA) Consent Decrees
INDIAN RESERV.....	Indian Reservations
FUSRAP.....	Formerly Utilized Sites Remedial Action Program
UMTRA.....	Uranium Mill Tailings Sites
LEAD SMELTERS.....	Lead Smelter Sites
US AIRS.....	Aerometric Information Retrieval System Facility Subsystem
US MINES.....	Mines Master Index File
ABANDONED MINES.....	Abandoned Mines
FINDS.....	Facility Index System/Facility Registry System
UXO.....	Unexploded Ordnance Sites
DOCKET HWC.....	Hazardous Waste Compliance Docket Listing
ECHO.....	Enforcement & Compliance History Information
FUELS PROGRAM.....	EPA Fuels Program Registered Listing
CA BOND EXP. PLAN.....	Bond Expenditure Plan
Cortese.....	"Cortese" Hazardous Waste & Substances Sites List
CUPA Listings.....	CUPA Resources List
DRYCLEANERS.....	Cleaner Facilities
EMI.....	Emissions Inventory Data
ENF.....	Enforcement Action Listing
Financial Assurance.....	Financial Assurance Information Listing
HAZNET.....	Facility and Manifest Data
ICE.....	ICE
HIST CORTESE.....	Hazardous Waste & Substance Site List
LOS ANGELES CO. HMS.....	HMS: Street Number List
HWP.....	EnviroStor Permitted Facilities Listing
HWT.....	Registered Hazardous Waste Transporter Database
MINES.....	Mines Site Location Listing
MWMP.....	Medical Waste Management Program Listing
NPDES.....	NPDES Permits Listing
PEST LIC.....	Pesticide Regulation Licenses Listing
PROC.....	Certified Processors Database
Notify 65.....	Proposition 65 Records
LA Co. Site Mitigation.....	Site Mitigation List
UIC.....	UIC Listing
WASTEWATER PITS.....	Oil Wastewater Pits Listing
WDS.....	Waste Discharge System
CERS.....	CERS
WIP.....	Well Investigation Program Case List
CIWQS.....	California Integrated Water Quality System
SAMPLING POINT.....	SAMPLING POINT (GEOTRACKER)
OTHER OIL GAS.....	OTHER OIL & GAS (GEOTRACKER)
WELL STIM PROJ.....	Well Stimulation Project (GEOTRACKER)
WDR.....	Waste Discharge Requirements Listing
PROJECT.....	PROJECT (GEOTRACKER)
UIC GEO.....	UIC GEO (GEOTRACKER)
PROD WATER PONDS.....	PROD WATER PONDS (GEOTRACKER)
NON-CASE INFO.....	NON-CASE INFO (GEOTRACKER)
MILITARY PRIV SITES.....	MILITARY PRIV SITES (GEOTRACKER)

EDR HIGH RISK HISTORICAL RECORDS

EDR Exclusive Records

EDR MGP.....	EDR Proprietary Manufactured Gas Plants
--------------	-----------------------------------------

EXECUTIVE SUMMARY

EDR Hist Auto..... EDR Exclusive Historical Auto Stations
EDR Hist Cleaner..... EDR Exclusive Historical Cleaners

EDR RECOVERED GOVERNMENT ARCHIVES

Exclusive Recovered Govt. Archives

RGA LF..... Recovered Government Archive Solid Waste Facilities List
RGA LUST..... Recovered Government Archive Leaking Underground Storage Tank

SURROUNDING SITES: SEARCH RESULTS

Surrounding sites were identified in the following databases.

Elevations have been determined from the USGS Digital Elevation Model and should be evaluated on a relative (not an absolute) basis. Relative elevation information between sites of close proximity should be field verified. Sites with an elevation equal to or higher than the target property have been differentiated below from sites with an elevation lower than the target property.

Page numbers and map identification numbers refer to the EDR Radius Map report where detailed data on individual sites can be reviewed.

Sites listed in ***bold italics*** are in multiple databases.

Unmappable (orphan) sites are not considered in the foregoing analysis.

STANDARD ENVIRONMENTAL RECORDS

State and tribal leaking storage tank lists

LUST: Leaking Underground Storage Tank (LUST) Sites included in GeoTracker. GeoTracker is the Water Boards data management system for sites that impact, or have the potential to impact, water quality in California, with emphasis on groundwater.

A review of the LUST list, as provided by EDR, has revealed that there are 3 LUST sites within approximately 0.5 miles of the target property.

<u>Equal/Higher Elevation</u>	<u>Address</u>	<u>Direction / Distance</u>	<u>Map ID</u>	<u>Page</u>
KAUFMAN & BOARD OF S Database: LUST, Date of Government Version: 09/10/2018 Database: LUST REG 6V, Date of Government Version: 06/07/2005 Status: Completed - Case Closed Global Id: T0603700283 Close Date: 3/31/1993 Status: Case Closed	6000 AVE J W	SE 1/4 - 1/2 (0.356 mi.)	2	13
<u>Lower Elevation</u>	<u>Address</u>	<u>Direction / Distance</u>	<u>Map ID</u>	<u>Page</u>
<i>LA CO., HLTH SERV.,</i> Database: LUST, Date of Government Version: 09/10/2018 Status: Completed - Case Closed Global Id: T10000009026	<i>44900 N 60TH ST WEST</i>	<i>NE 1/4 - 1/2 (0.340 mi.)</i>	<i>A1</i>	<i>9</i>
<i>LOS ANGELES COUNTY H</i> Database: LUST, Date of Government Version: 09/10/2018 Database: LUST REG 6V, Date of Government Version: 06/07/2005	<i>45100 NORTH 60TH STR</i>	<i>NE 1/4 - 1/2 (0.383 mi.)</i>	<i>A3</i>	<i>15</i>

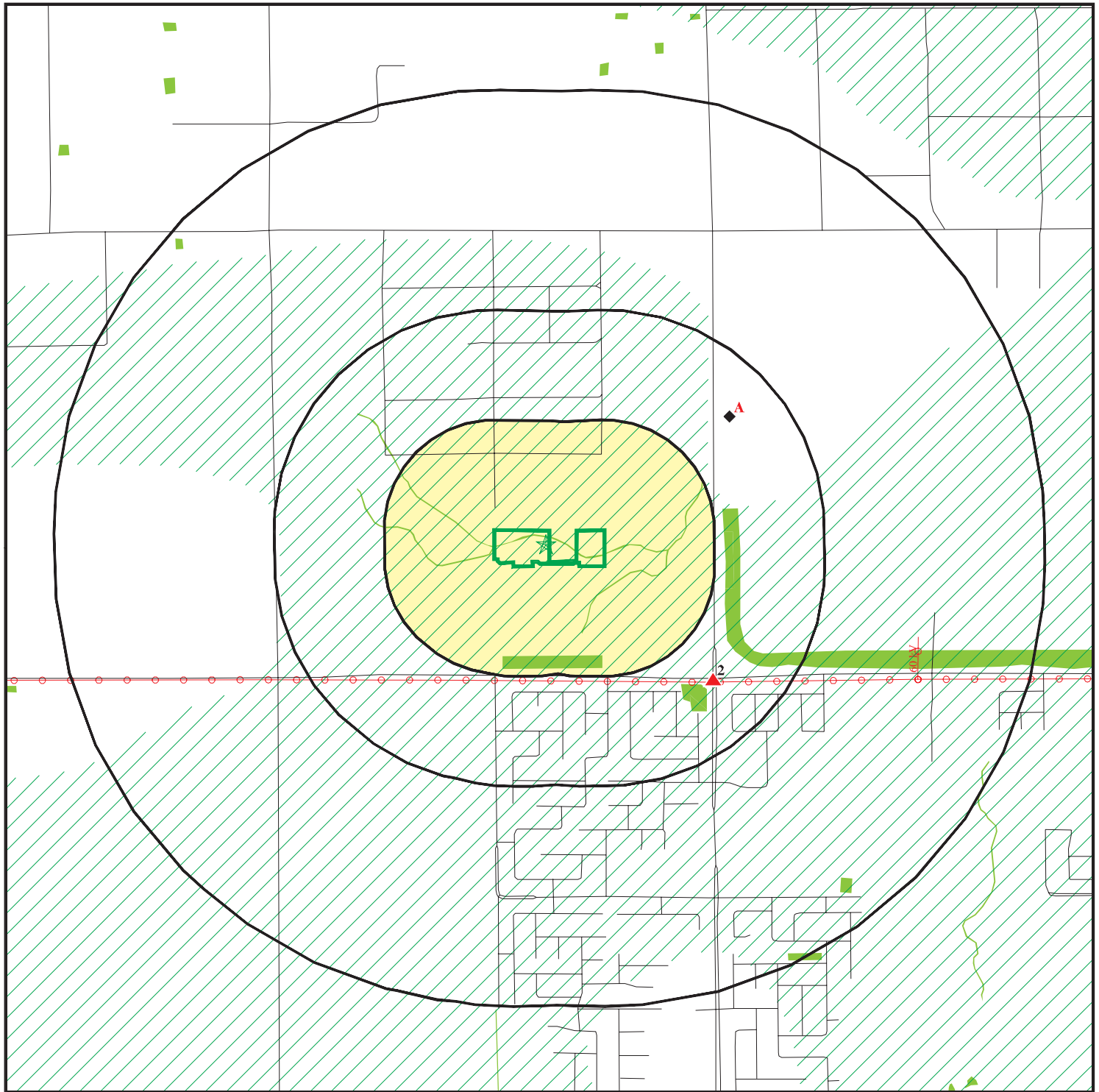
EXECUTIVE SUMMARY

Status: Completed - Case Closed
Global Id: T0603799275
Status: Leak being confirmed

EXECUTIVE SUMMARY

There were no unmapped sites in this report.

OVERVIEW MAP - 5521865.2S



- Target Property
- Sites at elevations higher than or equal to the target property
- Sites at elevations lower than the target property
- Manufactured Gas Plants
- National Priority List Sites
- Dept. Defense Sites
- Indian Reservations BIA
- Power transmission lines
- 100-year flood zone
- 500-year flood zone
- National Wetland Inventory
- State Wetlands

0 1/4 1/2 1 Miles

Areas of Concern

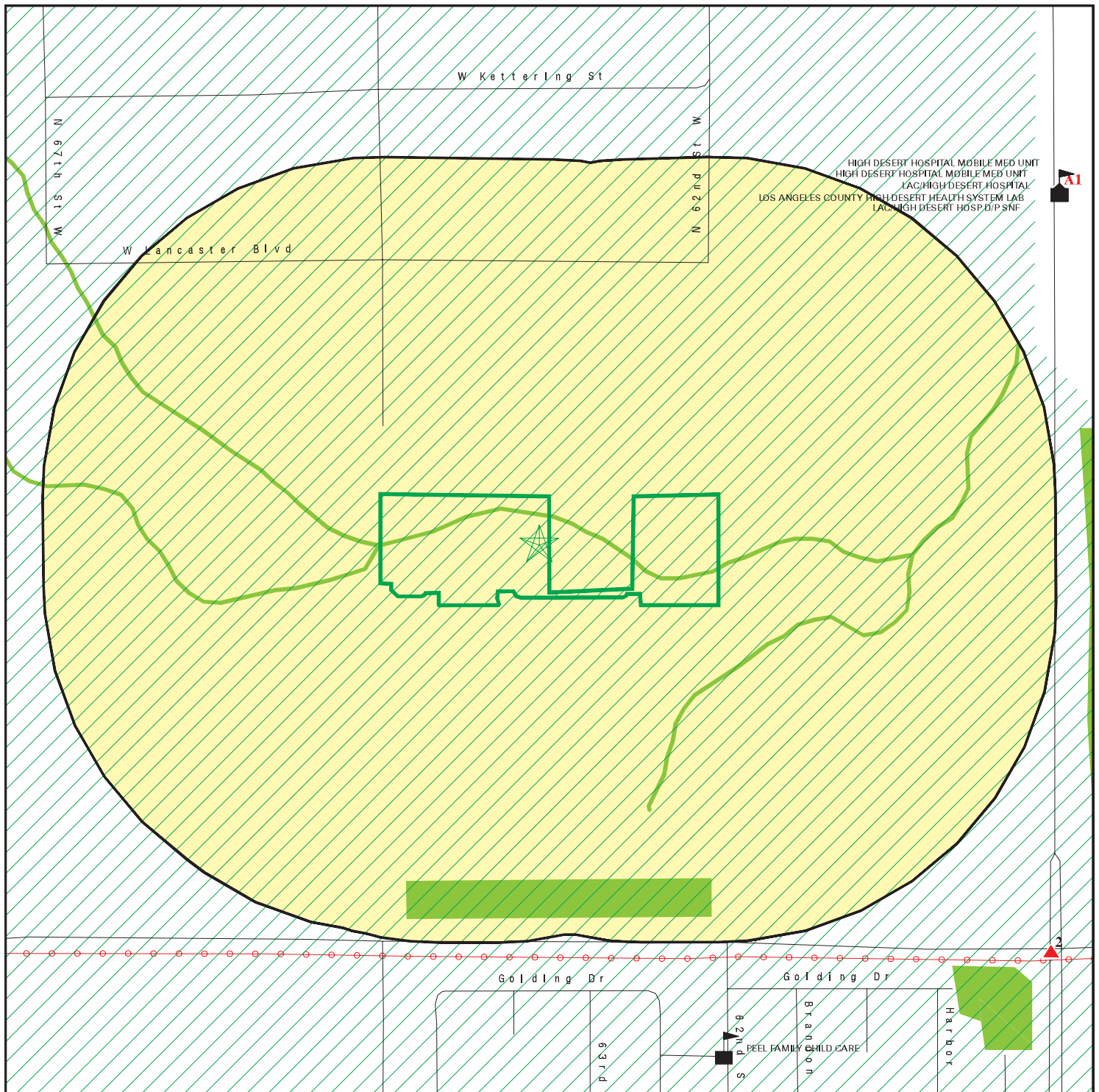


This report includes Interactive Map Layers to display and/or hide map information. The legend includes only those icons for the default map view.

SITE NAME: P1E-18-12-008
 ADDRESS: 10-Acres Vacant Land
 Lancaster CA 93536
 LAT/LONG: 34.693662 / 118.243361

CLIENT: Priority One Environmental, Inc.
 CONTACT: Paul Robinson
 INQUIRY #: 5521865.2s
 DATE: December 28, 2018 1:33 pm

DETAIL MAP - 5521865.2S



- Target Property
- Sites at elevations higher than or equal to the target property
- Sites at elevations lower than the target property
- Manufactured Gas Plants
- Sensitive Receptors
- National Priority List Sites
- Dept. Defense Sites

- Indian Reservations BIA
- Power transmission lines
- 100-year flood zone
- 500-year flood zone
- National Wetland Inventory
- State Wetlands

- Areas of Concern

This report includes Interactive Map Layers to display and/or hide map information. The legend includes only those icons for the default map view.

SITE NAME: P1E-18-12-008
 ADDRESS: 10-Acres Vacant Land
 Lancaster CA 93536
 LAT/LONG: 34.693662 / 118.243361

CLIENT: Priority One Environmental, Inc.
 CONTACT: Paul Robinson
 INQUIRY #: 5521865.2s
 DATE: December 28, 2018 1:36 pm

MAP FINDINGS SUMMARY

Database	Search Distance (Miles)	Target Property	< 1/8	1/8 - 1/4	1/4 - 1/2	1/2 - 1	> 1	Total Plotted
STANDARD ENVIRONMENTAL RECORDS								
<i>Federal NPL site list</i>								
NPL	1.000		0	0	0	0	NR	0
Proposed NPL	1.000		0	0	0	0	NR	0
NPL LIENS	0.001		0	NR	NR	NR	NR	0
<i>Federal Delisted NPL site list</i>								
Delisted NPL	1.000		0	0	0	0	NR	0
<i>Federal CERCLIS list</i>								
FEDERAL FACILITY	0.500		0	0	0	NR	NR	0
SEMS	0.500		0	0	0	NR	NR	0
<i>Federal CERCLIS NFRAP site list</i>								
SEMS-ARCHIVE	0.500		0	0	0	NR	NR	0
<i>Federal RCRA CORRACTS facilities list</i>								
CORRACTS	1.000		0	0	0	0	NR	0
<i>Federal RCRA non-CORRACTS TSD facilities list</i>								
RCRA-TSDF	0.500		0	0	0	NR	NR	0
<i>Federal RCRA generators list</i>								
RCRA-LQG	0.250		0	0	NR	NR	NR	0
RCRA-SQG	0.250		0	0	NR	NR	NR	0
RCRA-CESQG	0.250		0	0	NR	NR	NR	0
<i>Federal institutional controls / engineering controls registries</i>								
LUCIS	0.500		0	0	0	NR	NR	0
US ENG CONTROLS	0.500		0	0	0	NR	NR	0
US INST CONTROL	0.500		0	0	0	NR	NR	0
<i>Federal ERNS list</i>								
ERNS	0.001		0	NR	NR	NR	NR	0
<i>State- and tribal - equivalent NPL</i>								
RESPONSE	1.000		0	0	0	0	NR	0
<i>State- and tribal - equivalent CERCLIS</i>								
ENVIROSTOR	1.000		0	0	0	0	NR	0
<i>State and tribal landfill and/or solid waste disposal site lists</i>								
SWF/LF	0.500		0	0	0	NR	NR	0
<i>State and tribal leaking storage tank lists</i>								
LUST	0.500		0	0	3	NR	NR	3

MAP FINDINGS SUMMARY

Database	Search Distance (Miles)	Target Property	< 1/8	1/8 - 1/4	1/4 - 1/2	1/2 - 1	> 1	Total Plotted
INDIAN LUST	0.500		0	0	0	NR	NR	0
CPS-SLIC	0.500		0	0	0	NR	NR	0
State and tribal registered storage tank lists								
FEMA UST	0.250		0	0	NR	NR	NR	0
UST	0.250		0	0	NR	NR	NR	0
AST	0.250		0	0	NR	NR	NR	0
INDIAN UST	0.250		0	0	NR	NR	NR	0
State and tribal voluntary cleanup sites								
INDIAN VCP	0.500		0	0	0	NR	NR	0
VCP	0.500		0	0	0	NR	NR	0
State and tribal Brownfields sites								
BROWNFIELDS	0.500		0	0	0	NR	NR	0
ADDITIONAL ENVIRONMENTAL RECORDS								
Local Brownfield lists								
US BROWNFIELDS	0.500		0	0	0	NR	NR	0
Local Lists of Landfill / Solid Waste Disposal Sites								
WMUDS/SWAT	0.500		0	0	0	NR	NR	0
SWRCY	0.500		0	0	0	NR	NR	0
HAULERS	0.001		0	NR	NR	NR	NR	0
INDIAN ODI	0.500		0	0	0	NR	NR	0
ODI	0.500		0	0	0	NR	NR	0
DEBRIS REGION 9	0.500		0	0	0	NR	NR	0
IHS OPEN DUMPS	0.500		0	0	0	NR	NR	0
Local Lists of Hazardous waste / Contaminated Sites								
AOCONCERN	1.000		0	0	0	0	NR	0
US HIST CDL	0.001		0	NR	NR	NR	NR	0
HIST Cal-Sites	1.000		0	0	0	0	NR	0
SCH	0.250		0	0	NR	NR	NR	0
CDL	0.001		0	NR	NR	NR	NR	0
Toxic Pits	1.000		0	0	0	0	NR	0
CERS HAZ WASTE	0.250		0	0	NR	NR	NR	0
US CDL	0.001		0	NR	NR	NR	NR	0
Local Lists of Registered Storage Tanks								
SWEEPS UST	0.250		0	0	NR	NR	NR	0
HIST UST	0.250		0	0	NR	NR	NR	0
CA FID UST	0.250		0	0	NR	NR	NR	0
CERS TANKS	0.250		0	0	NR	NR	NR	0
Local Land Records								
LIENS	0.001		0	NR	NR	NR	NR	0

MAP FINDINGS SUMMARY

Database	Search Distance (Miles)	Target Property	< 1/8	1/8 - 1/4	1/4 - 1/2	1/2 - 1	> 1	Total Plotted
LIENS 2	0.001		0	NR	NR	NR	NR	0
DEED	0.500		0	0	0	NR	NR	0
Records of Emergency Release Reports								
HMIRS	0.001		0	NR	NR	NR	NR	0
CHMIRS	0.001		0	NR	NR	NR	NR	0
LDS	0.001		0	NR	NR	NR	NR	0
MCS	0.001		0	NR	NR	NR	NR	0
SPILLS 90	0.001		0	NR	NR	NR	NR	0
Other Ascertainable Records								
RCRA NonGen / NLR	0.250		0	0	NR	NR	NR	0
FUDS	1.000		0	0	0	0	NR	0
DOD	1.000		0	0	0	0	NR	0
SCRD DRYCLEANERS	0.500		0	0	0	NR	NR	0
US FIN ASSUR	0.001		0	NR	NR	NR	NR	0
EPA WATCH LIST	0.001		0	NR	NR	NR	NR	0
2020 COR ACTION	0.250		0	0	NR	NR	NR	0
TSCA	0.001		0	NR	NR	NR	NR	0
TRIS	0.001		0	NR	NR	NR	NR	0
SSTS	0.001		0	NR	NR	NR	NR	0
ROD	1.000		0	0	0	0	NR	0
RMP	0.001		0	NR	NR	NR	NR	0
RAATS	0.001		0	NR	NR	NR	NR	0
PRP	0.001		0	NR	NR	NR	NR	0
PADS	0.001		0	NR	NR	NR	NR	0
ICIS	0.001		0	NR	NR	NR	NR	0
FTTS	0.001		0	NR	NR	NR	NR	0
MLTS	0.001		0	NR	NR	NR	NR	0
COAL ASH DOE	0.001		0	NR	NR	NR	NR	0
COAL ASH EPA	0.500		0	0	0	NR	NR	0
PCB TRANSFORMER	0.001		0	NR	NR	NR	NR	0
RADINFO	0.001		0	NR	NR	NR	NR	0
HIST FTTS	0.001		0	NR	NR	NR	NR	0
DOT OPS	0.001		0	NR	NR	NR	NR	0
CONSENT	1.000		0	0	0	0	NR	0
INDIAN RESERV	0.001		0	NR	NR	NR	NR	0
FUSRAP	1.000		0	0	0	0	NR	0
UMTRA	0.500		0	0	0	NR	NR	0
LEAD SMELTERS	0.001		0	NR	NR	NR	NR	0
US AIRS	0.001		0	NR	NR	NR	NR	0
US MINES	0.250		0	0	NR	NR	NR	0
ABANDONED MINES	0.001		0	NR	NR	NR	NR	0
FINDS	0.001		0	NR	NR	NR	NR	0
UXO	1.000		0	0	0	0	NR	0
DOCKET HWC	0.001		0	NR	NR	NR	NR	0
ECHO	0.001		0	NR	NR	NR	NR	0
FUELS PROGRAM	0.250		0	0	NR	NR	NR	0
CA BOND EXP. PLAN	1.000		0	0	0	0	NR	0
Cortese	0.500		0	0	0	NR	NR	0
CUPA Listings	0.250		0	0	NR	NR	NR	0

MAP FINDINGS SUMMARY

Database	Search Distance (Miles)	Target Property	< 1/8	1/8 - 1/4	1/4 - 1/2	1/2 - 1	> 1	Total Plotted
DRYCLEANERS	0.250		0	0	NR	NR	NR	0
EMI	0.001		0	NR	NR	NR	NR	0
ENF	0.001		0	NR	NR	NR	NR	0
Financial Assurance	0.001		0	NR	NR	NR	NR	0
HAZNET	0.001		0	NR	NR	NR	NR	0
ICE	0.001		0	NR	NR	NR	NR	0
HIST CORTESE	0.500		0	0	0	NR	NR	0
LOS ANGELES CO. HMS	0.001		0	NR	NR	NR	NR	0
HWP	1.000		0	0	0	0	NR	0
HWT	0.250		0	0	NR	NR	NR	0
MINES	0.001		0	NR	NR	NR	NR	0
MWMP	0.250		0	0	NR	NR	NR	0
NPDES	0.001		0	NR	NR	NR	NR	0
PEST LIC	0.001		0	NR	NR	NR	NR	0
PROC	0.500		0	0	0	NR	NR	0
Notify 65	1.000		0	0	0	0	NR	0
LA Co. Site Mitigation	0.001		0	NR	NR	NR	NR	0
UIC	0.001		0	NR	NR	NR	NR	0
WASTEWATER PITS	0.500		0	0	0	NR	NR	0
WDS	0.001		0	NR	NR	NR	NR	0
CERS	0.001		0	NR	NR	NR	NR	0
WIP	0.250		0	0	NR	NR	NR	0
CIWQS	0.001		0	NR	NR	NR	NR	0
SAMPLING POINT	0.001		0	NR	NR	NR	NR	0
OTHER OIL GAS	0.001		0	NR	NR	NR	NR	0
WELL STIM PROJ	0.001		0	NR	NR	NR	NR	0
WDR	0.001		0	NR	NR	NR	NR	0
PROJECT	0.001		0	NR	NR	NR	NR	0
UIC GEO	0.001		0	NR	NR	NR	NR	0
PROD WATER PONDS	0.001		0	NR	NR	NR	NR	0
NON-CASE INFO	0.001		0	NR	NR	NR	NR	0
MILITARY PRIV SITES	0.001		0	NR	NR	NR	NR	0

EDR HIGH RISK HISTORICAL RECORDS

EDR Exclusive Records

EDR MGP	1.000		0	0	0	0	NR	0
EDR Hist Auto	0.125		0	NR	NR	NR	NR	0
EDR Hist Cleaner	0.125		0	NR	NR	NR	NR	0

EDR RECOVERED GOVERNMENT ARCHIVES

Exclusive Recovered Govt. Archives

RGA LF	0.001		0	NR	NR	NR	NR	0
RGA LUST	0.001		0	NR	NR	NR	NR	0

- Totals --		0	0	0	3	0	0	3
-------------	--	---	---	---	---	---	---	---

MAP FINDINGS SUMMARY

<u>Database</u>	<u>Search Distance (Miles)</u>	<u>Target Property</u>	<u>< 1/8</u>	<u>1/8 - 1/4</u>	<u>1/4 - 1/2</u>	<u>1/2 - 1</u>	<u>> 1</u>	<u>Total Plotted</u>
-----------------	----------------------------------------	----------------------------	-----------------	------------------	------------------	----------------	---------------	--------------------------

NOTES:

TP = Target Property

NR = Not Requested at this Search Distance

Sites may be listed in more than one database

Map ID
Direction
Distance
Elevation

MAP FINDINGS

Site

Database(s)

EDR ID Number
EPA ID Number

A1 LA CO., HLTH SERV., HIGH DESER
NE 44900 N 60TH ST WEST
1/4-1/2 LANCASTER, CA 93534
0.340 mi.
1793 ft. Site 1 of 2 in cluster A

LUST **S102064828**
EMI **N/A**
LOS ANGELES CO. HMS

Relative:
Lower

LUST:

Actual:
2352 ft.

Lead Agency: LAHONTAN RWQCB (REGION 6T)
Case Type: LUST Cleanup Site
Geo Track: http://geotracker.waterboards.ca.gov/profile_report.asp?global_id=T10000009026
Global Id: T10000009026
Latitude: 34.69897
Longitude: -118.23411
Status: Completed - Case Closed
Status Date: 09/01/2016
Case Worker: BDG
RB Case Number: 6B1920033T
Local Agency: Not reported
File Location: Not reported
Local Case Number: Not reported
Potential Media Affect: Not reported
Potential Contaminants of Concern: Not reported
Site History: Not reported

LUST:

Global Id: T10000009026
Contact Type: Regional Board Caseworker
Contact Name: BRIAN GREY
Organization Name: LAHONTAN RWQCB (REGION 6T)
Address: 2501 LAKE TAHOE BOULEVARD
City: SOUTH LAKE TAHOE
Email: bgrey@waterboards.ca.gov
Phone Number: Not reported

LUST:

Global Id: T10000009026
Action Type: Other
Date: 09/02/2015
Action: Leak Discovery

Global Id: T10000009026
Action Type: ENFORCEMENT
Date: 09/01/2016
Action: Closure/No Further Action Letter

Global Id: T10000009026
Action Type: Other
Date: 09/22/2015
Action: Leak Reported

Global Id: T10000009026
Action Type: ENFORCEMENT
Date: 06/08/2016
Action: Referral to Regional Board

Global Id: T10000009026
Action Type: ENFORCEMENT
Date: 06/14/2016
Action: Verbal Communication

Map ID
Direction
Distance
Elevation

MAP FINDINGS

Site

Database(s)

EDR ID Number
EPA ID Number

LA CO., HLTH SERV., HIGH DESER (Continued)

S102064828

Global Id: T10000009026
Action Type: ENFORCEMENT
Date: 06/20/2016
Action: Notification - Preclosure

Global Id: T10000009026
Action Type: Other
Date: 09/02/2015
Action: Leak Began

LUST:

Global Id: T10000009026
Status: Completed - Case Closed
Status Date: 09/01/2016

Global Id: T10000009026
Status: Open - Case Begin Date
Status Date: 09/02/2015

Global Id: T10000009026
Status: Open - Eligible for Closure
Status Date: 06/10/2016

EMI:

Year: 1987
County Code: 19
Air Basin: MD
Facility ID: 3171
Air District Name: AV
SIC Code: 8062
Air District Name: ANTELOPE VALLEY AQMD
Community Health Air Pollution Info System: Not reported
Consolidated Emission Reporting Rule: Not reported
Total Organic Hydrocarbon Gases Tons/Yr: 0
Reactive Organic Gases Tons/Yr: 0
Carbon Monoxide Emissions Tons/Yr: 0
NOX - Oxides of Nitrogen Tons/Yr: 1
SOX - Oxides of Sulphur Tons/Yr: 0
Particulate Matter Tons/Yr: 0
Part. Matter 10 Micrometers and Smllr Tons/Yr: 0

Year: 1995
County Code: 19
Air Basin: MD
Facility ID: 3171
Air District Name: AV
SIC Code: 8062
Air District Name: ANTELOPE VALLEY AQMD
Community Health Air Pollution Info System: Not reported
Consolidated Emission Reporting Rule: Not reported
Total Organic Hydrocarbon Gases Tons/Yr: 1
Reactive Organic Gases Tons/Yr: 1
Carbon Monoxide Emissions Tons/Yr: 1
NOX - Oxides of Nitrogen Tons/Yr: 4
SOX - Oxides of Sulphur Tons/Yr: 0

Map ID
Direction
Distance
Elevation

MAP FINDINGS

Site

Database(s)

EDR ID Number
EPA ID Number

LA CO., HLTH SERV., HIGH DESER (Continued)

S102064828

Particulate Matter Tons/Yr: 0
Part. Matter 10 Micrometers and Smlr Tons/Yr:0

Year: 1996
County Code: 19
Air Basin: MD
Facility ID: 3171
Air District Name: AV
SIC Code: 8062
Air District Name: ANTELOPE VALLEY AQMD
Community Health Air Pollution Info System: Not reported
Consolidated Emission Reporting Rule: Not reported
Total Organic Hydrocarbon Gases Tons/Yr: 3
Reactive Organic Gases Tons/Yr: 3
Carbon Monoxide Emissions Tons/Yr: 6
NOX - Oxides of Nitrogen Tons/Yr: 22
SOX - Oxides of Sulphur Tons/Yr: 0
Particulate Matter Tons/Yr: 1
Part. Matter 10 Micrometers and Smlr Tons/Yr:1

Year: 1997
County Code: 19
Air Basin: MD
Facility ID: 3171
Air District Name: AV
SIC Code: 8062
Air District Name: ANTELOPE VALLEY AQMD
Community Health Air Pollution Info System: Not reported
Consolidated Emission Reporting Rule: Not reported
Total Organic Hydrocarbon Gases Tons/Yr: 3
Reactive Organic Gases Tons/Yr: 3
Carbon Monoxide Emissions Tons/Yr: 6
NOX - Oxides of Nitrogen Tons/Yr: 22
SOX - Oxides of Sulphur Tons/Yr: 0
Particulate Matter Tons/Yr: 1
Part. Matter 10 Micrometers and Smlr Tons/Yr:1

Year: 1998
County Code: 19
Air Basin: MD
Facility ID: 3171
Air District Name: AV
SIC Code: 8062
Air District Name: ANTELOPE VALLEY AQMD
Community Health Air Pollution Info System: Not reported
Consolidated Emission Reporting Rule: Not reported
Total Organic Hydrocarbon Gases Tons/Yr: 3
Reactive Organic Gases Tons/Yr: 3
Carbon Monoxide Emissions Tons/Yr: 6
NOX - Oxides of Nitrogen Tons/Yr: 22
SOX - Oxides of Sulphur Tons/Yr: 0
Particulate Matter Tons/Yr: 1
Part. Matter 10 Micrometers and Smlr Tons/Yr:1

Year: 1999
County Code: 19
Air Basin: MD

Map ID
Direction
Distance
Elevation

MAP FINDINGS

Site

Database(s)

EDR ID Number
EPA ID Number

LA CO., HLTH SERV., HIGH DESER (Continued)

S102064828

Facility ID: 115301998
Air District Name: AV
SIC Code: 8062
Air District Name: ANTELOPE VALLEY AQMD
Community Health Air Pollution Info System: Not reported
Consolidated Emission Reporting Rule: Not reported
Total Organic Hydrocarbon Gases Tons/Yr: 3
Reactive Organic Gases Tons/Yr: 3
Carbon Monoxide Emissions Tons/Yr: 6
NOX - Oxides of Nitrogen Tons/Yr: 22
SOX - Oxides of Sulphur Tons/Yr: 0
Particulate Matter Tons/Yr: 1
Part. Matter 10 Micrometers and Smllr Tons/Yr:1

Year: 2000
County Code: 19
Air Basin: MD
Facility ID: 3171
Air District Name: AV
SIC Code: 8062
Air District Name: ANTELOPE VALLEY AQMD
Community Health Air Pollution Info System: Not reported
Consolidated Emission Reporting Rule: Not reported
Total Organic Hydrocarbon Gases Tons/Yr: 3
Reactive Organic Gases Tons/Yr: 3
Carbon Monoxide Emissions Tons/Yr: 6
NOX - Oxides of Nitrogen Tons/Yr: 22
SOX - Oxides of Sulphur Tons/Yr: 0
Particulate Matter Tons/Yr: 1
Part. Matter 10 Micrometers and Smllr Tons/Yr:1

LOS ANGELES CO. HMS:

Region: LA
Permit Category: T
Facility Id: 010000-009856
Facility Type: 0
Facility Status: Removed
Area: 4B
Permit Number: 00001182T
Permit Status: Removed

Region: LA
Permit Category: T
Facility Id: 010000-009856
Facility Type: 0
Facility Status: Removed
Area: 4B
Permit Number: 0000T1182
Permit Status: Removed

Map ID
Direction
Distance
Elevation

MAP FINDINGS

Site

Database(s)

EDR ID Number
EPA ID Number

2
SE
1/4-1/2
0.356 mi.
1880 ft.

KAUFMAN & BOARD OF SO CAL INC
6000 AVE J W
LANCASTER, CA 93550

LUST **S102432125**
N/A

Relative:
Higher

Actual:
2360 ft.

LUST:

Lead Agency: LOS ANGELES COUNTY
Case Type: LUST Cleanup Site
Geo Track: http://geotracker.waterboards.ca.gov/profile_report.asp?global_id=T0603700283
Global Id: T0603700283
Latitude: 34.6892626
Longitude: -118.2366888
Status: Completed - Case Closed
Status Date: 03/31/1993
Case Worker: Not reported
RB Case Number: 6B1900248T
Local Agency: LOS ANGELES COUNTY
File Location: Not reported
Local Case Number: Not reported
Potential Media Affect: Under Investigation
Potential Contaminants of Concern: Diesel
Site History: Not reported

LUST:

Global Id: T0603700283
Contact Type: Regional Board Caseworker
Contact Name: JEHIEL CASS
Organization Name: LAHONTAN RWQCB (REGION 6V)
Address: 15095 Armagosa Road, Building 2, Suite 210
City: VICTORVILLE
Email: jehiel.cass@waterboards.ca.gov
Phone Number: 7602412434

Global Id: T0603700283
Contact Type: Local Agency Caseworker
Contact Name: Manual Regalado
Organization Name: LOS ANGELES COUNTY
Address: Not reported
City: Palmdale
Email: mregalado@dpw.lacounty.gov
Phone Number: Not reported

LUST:

Global Id: T0603700283
Action Type: Other
Date: 10/18/1990
Action: Leak Stopped

Global Id: T0603700283
Action Type: Other
Date: 11/20/1990
Action: Leak Reported

Global Id: T0603700283
Action Type: ENFORCEMENT
Date: 12/19/1990
Action: * Historical Enforcement

Map ID
Direction
Distance
Elevation

MAP FINDINGS

Site

Database(s)

EDR ID Number
EPA ID Number

KAUFMAN & BOARD OF SO CAL INC (Continued)

S102432125

Global Id: T0603700283
Action Type: Other
Date: 10/18/1990
Action: Leak Discovery

LUST:

Global Id: T0603700283
Status: Completed - Case Closed
Status Date: 03/31/1993

Global Id: T0603700283
Status: Open - Case Begin Date
Status Date: 02/13/1990

Global Id: T0603700283
Status: Open - Remediation
Status Date: 02/22/1990

Global Id: T0603700283
Status: Open - Remediation
Status Date: 03/29/1990

Global Id: T0603700283
Status: Open - Site Assessment
Status Date: 02/13/1990

Global Id: T0603700283
Status: Open - Site Assessment
Status Date: 02/22/1990

Global Id: T0603700283
Status: Open - Site Assessment
Status Date: 11/20/1990

LUST Region 6V:

Region: 6V
Case Number: 6B1900248T
Leak Record: 1/8/1991
Report Date: 11/20/1990
Reported By Address: Not reported
Responsible Party: KAUFMAN & BOARD OF SO CAL INC
Operator: LARRY REICHERT
Cross Street: 60TH AVE
Local Agency: 19000
Regional Board: 6V
Chemical: Diesel
Case Type: Undefined
Funding: Not reported
Enforce Type: EF
How Found: Tank Closure
How Stopped: Not reported
Cause of Leak: UNK
Leak Source: UNK
Global ID: T0603700283
Stop Date: 10/18/1990

Map ID
Direction
Distance
Elevation

MAP FINDINGS

Site

Database(s)

EDR ID Number
EPA ID Number

KAUFMAN & BOARD OF SO CAL INC (Continued)

S102432125

Leak Confirm: 11/20/1990
Submit Workplan: Not reported
Prelim Assess: 2/13/1990
Pollution Char: 2/22/1990
Remed Plan: 3/29/1990
Remed Action: 2/22/1990
Monitoring: Not reported
Close Date: 3/31/1993
Discovered: 10/18/1990
Enforce Date: 12/19/1990
Review Date: 1/8/1991
GW Qualifier: Not reported
Soil Qualifier: Not reported
MTBE class: *
Max MTBE Grnd Wtr: Not reported
Max MTBE Soil: Not reported
MTBE Counts: 0
MTBE Fuel: 0
MTBE Tested: NRQ
Organization Name: Not reported
Status: Case Closed
Contact: Not reported
Interim Action: No
Pilot Program: LUST
Lat/Long: 34.6892949 / -118.2367628
Staff Initials: KD
Local Agency Staff: UNK
Lead Agency: Local Agency
Summary: Not reported
Basin Number: ANTELOPE VALLEY (6-4
Beneficial: Not reported
Priority: Not reported
UST Cleanup Fund ID: Not reported
Suspended: Not reported
Local Case Number: Not reported
Amount: Not reported
Abate Method: Not reported
Water System: Not reported
Well Name: Not reported
Distance: 3852
Wst Disch Reqrmt Global ID: Not reported
Wst Disch Reqrmt Name: Not reported

A3 **LOS ANGELES COUNTY HIGH DESERT SOLAR PROJECT**
NE **45100 NORTH 60TH STREET WEST**
1/4-1/2 **LANCASTER, CA 91311**

LUST **S104816240**
CIWQS **N/A**

0.383 mi.
2024 ft.

Site 2 of 2 in cluster A

Relative:
Lower

LUST:

Actual:
2352 ft.

Lead Agency: LOS ANGELES COUNTY
Case Type: LUST Cleanup Site
Geo Track: http://geotracker.waterboards.ca.gov/profile_report.asp?global_id=T0603799275
Global Id: T0603799275
Latitude: 34.7021643
Longitude: -118.2366677
Status: Completed - Case Closed
Status Date: 09/09/2003

Map ID
Direction
Distance
Elevation

MAP FINDINGS

Site

Database(s)

EDR ID Number
EPA ID Number

LOS ANGELES COUNTY HIGH DESERT SOLAR PROJECT (Continued)

S104816240

Case Worker: Not reported
RB Case Number: 6B1900988T
Local Agency: LOS ANGELES COUNTY
File Location: Not reported
Local Case Number: Not reported
Potential Media Affect: Not reported
Potential Contaminants of Concern: Not reported
Site History: Not reported

LUST:

Global Id: T0603799275
Contact Type: Local Agency Caseworker
Contact Name: Manual Regalado
Organization Name: LOS ANGELES COUNTY
Address: Not reported
City: Palmdale
Email: mregalado@dpw.lacounty.gov
Phone Number: Not reported

Global Id: T0603799275
Contact Type: Regional Board Caseworker
Contact Name: OMAR PACHECO
Organization Name: LAHONTAN RWQCB (REGION 6V)
Address: 15095 Armagosa Road, Building 2, Suite 210
City: VICTORVILLE
Email: omar.pacheco@waterboards.ca.gov
Phone Number: 7602417377

LUST:

Global Id: T0603799275
Action Type: ENFORCEMENT
Date: 09/09/2003
Action: Closure/No Further Action Letter

Global Id: T0603799275
Action Type: ENFORCEMENT
Date: 04/03/2002
Action: Staff Letter

LUST:

Global Id: T0603799275
Status: Completed - Case Closed
Status Date: 09/09/2003

Global Id: T0603799275
Status: Open - Case Begin Date
Status Date: 03/01/1999

Global Id: T0603799275
Status: Open - Site Assessment
Status Date: 03/01/1999

LUST Region 6V:

Region: 6V
Case Number: 6B1900988T

Map ID
Direction
Distance
Elevation

MAP FINDINGS

Site

Database(s)

EDR ID Number
EPA ID Number

LOS ANGELES COUNTY HIGH DESERT SOLAR PROJECT (Continued)

S104816240

Leak Record: 11/20/2000
Report Date: Not reported
Reported By Address: Not reported
Responsible Party: BLANK RP
Operator: RANDY KLANK
Cross Street: AVE I
Local Agency: 19000
Regional Board: 6V
Chemical: Not reported
Case Type: Undefined
Funding: Not reported
Enforce Type: SEL
How Found: Not reported
How Stopped: Not reported
Cause of Leak: Not reported
Leak Source: Not reported
Global ID: T0603799275
Stop Date: Not reported
Leak Confirm: 3/1/1999
Submit Workplan: Not reported
Prelim Assess: Not reported
Pollution Char: Not reported
Remed Plan: Not reported
Remed Action: Not reported
Monitoring: Not reported
Close Date: Not reported
Discovered: Not reported
Enforce Date: Not reported
Review Date: 11/20/2000
GW Qualifier: Not reported
Soil Qualifier: Not reported
MTBE class: D
Max MTBE Grnd Wtr: 0
Max MTBE Soil: 0
MTBE Counts: 2
MTBE Fuel: 0
MTBE Tested: YES
Organization Name: Not reported
Status: Leak being confirmed
Contact: Not reported
Interim Action: Not reported
Pilot Program: LUST
Lat/Long: 34.707538 / -118.236669
Staff Initials: GDC
Local Agency Staff: UNK
Lead Agency: Local Agency
Summary: 11-20-00: TPH 1200 PPM, BTEX AND MTBE NOT ANALYZED. TPH 700 PPM,
340 PPM
Basin Number: ANTELOPE VALLEY (6-4
Beneficial: Not reported
Priority: Not reported
UST Cleanup Fund ID: Not reported
Suspended: Not reported
Local Case Number: Not reported
Amount: Not reported
Abate Method: Other
Water System: Not reported

Map ID
Direction
Distance
Elevation

MAP FINDINGS

Site

Database(s)

EDR ID Number
EPA ID Number

LOS ANGELES COUNTY HIGH DESERT SOLAR PROJECT (Continued)

S104816240

Well Name: Not reported
Distance: 2302.9174
Wst Disch Reqrmt Global ID: Not reported
Wst Disch Reqrmt Name: Not reported

CIWQS:

Agency: County of Los Angeles Department of Public Works
Agency Address: 900 South Fremont Avenue, Alhambra, CA 91803
Place/Project Type: Construction - Other: SOLAR ARRAY FIELD (2 MW)
SIC/NAICS: Not reported
Region: 6V
Program: CONSTW
Regulatory Measure Status: Terminated
Regulatory Measure Type: Storm water construction
Order Number: 2009-0009-DWQ
WDID: 6B19C362762
NPDES Number: CAS000002
Adoption Date: Not reported
Effective Date: 01/10/2012
Termination Date: 10/01/2012
Expiration/Review Date: Not reported
Design Flow: Not reported
Major/Minor: Not reported
Complexity: Not reported
TTWQ: Not reported
Enforcement Actions within 5 years: 0
Violations within 5 years: 0
Latitude: 34.70112
Longitude: -118.228

Count: 0 records.

ORPHAN SUMMARY

City	EDR ID	Site Name	Site Address	Zip	Database(s)
NO SITES FOUND					

GOVERNMENT RECORDS SEARCHED / DATA CURRENCY TRACKING

To maintain currency of the following federal and state databases, EDR contacts the appropriate governmental agency on a monthly or quarterly basis, as required.

Number of Days to Update: Provides confirmation that EDR is reporting records that have been updated within 90 days from the date the government agency made the information available to the public.

STANDARD ENVIRONMENTAL RECORDS

Federal NPL site list

NPL: National Priority List

National Priorities List (Superfund). The NPL is a subset of CERCLIS and identifies over 1,200 sites for priority cleanup under the Superfund Program. NPL sites may encompass relatively large areas. As such, EDR provides polygon coverage for over 1,000 NPL site boundaries produced by EPA's Environmental Photographic Interpretation Center (EPIC) and regional EPA offices.

Date of Government Version: 11/14/2018	Source: EPA
Date Data Arrived at EDR: 11/27/2018	Telephone: N/A
Date Made Active in Reports: 12/07/2018	Last EDR Contact: 11/27/2018
Number of Days to Update: 10	Next Scheduled EDR Contact: 01/14/2019
	Data Release Frequency: Quarterly

NPL Site Boundaries

Sources:

EPA's Environmental Photographic Interpretation Center (EPIC)
Telephone: 202-564-7333

EPA Region 1
Telephone 617-918-1143

EPA Region 6
Telephone: 214-655-6659

EPA Region 3
Telephone 215-814-5418

EPA Region 7
Telephone: 913-551-7247

EPA Region 4
Telephone 404-562-8033

EPA Region 8
Telephone: 303-312-6774

EPA Region 5
Telephone 312-886-6686

EPA Region 9
Telephone: 415-947-4246

EPA Region 10
Telephone 206-553-8665

Proposed NPL: Proposed National Priority List Sites

A site that has been proposed for listing on the National Priorities List through the issuance of a proposed rule in the Federal Register. EPA then accepts public comments on the site, responds to the comments, and places on the NPL those sites that continue to meet the requirements for listing.

Date of Government Version: 11/14/2018	Source: EPA
Date Data Arrived at EDR: 11/27/2018	Telephone: N/A
Date Made Active in Reports: 12/07/2018	Last EDR Contact: 11/27/2018
Number of Days to Update: 10	Next Scheduled EDR Contact: 01/14/2019
	Data Release Frequency: Quarterly

NPL LIENS: Federal Superfund Liens

Federal Superfund Liens. Under the authority granted the USEPA by CERCLA of 1980, the USEPA has the authority to file liens against real property in order to recover remedial action expenditures or when the property owner received notification of potential liability. USEPA compiles a listing of filed notices of Superfund Liens.

GOVERNMENT RECORDS SEARCHED / DATA CURRENCY TRACKING

Date of Government Version: 10/15/1991
Date Data Arrived at EDR: 02/02/1994
Date Made Active in Reports: 03/30/1994
Number of Days to Update: 56

Source: EPA
Telephone: 202-564-4267
Last EDR Contact: 08/15/2011
Next Scheduled EDR Contact: 11/28/2011
Data Release Frequency: No Update Planned

Federal Delisted NPL site list

Delisted NPL: National Priority List Deletions

The National Oil and Hazardous Substances Pollution Contingency Plan (NCP) establishes the criteria that the EPA uses to delete sites from the NPL. In accordance with 40 CFR 300.425.(e), sites may be deleted from the NPL where no further response is appropriate.

Date of Government Version: 11/14/2018
Date Data Arrived at EDR: 11/27/2018
Date Made Active in Reports: 12/07/2018
Number of Days to Update: 10

Source: EPA
Telephone: N/A
Last EDR Contact: 11/27/2018
Next Scheduled EDR Contact: 01/14/2019
Data Release Frequency: Quarterly

Federal CERCLIS list

FEDERAL FACILITY: Federal Facility Site Information listing

A listing of National Priority List (NPL) and Base Realignment and Closure (BRAC) sites found in the Comprehensive Environmental Response, Compensation and Liability Information System (CERCLIS) Database where EPA Federal Facilities Restoration and Reuse Office is involved in cleanup activities.

Date of Government Version: 11/07/2016
Date Data Arrived at EDR: 01/05/2017
Date Made Active in Reports: 04/07/2017
Number of Days to Update: 92

Source: Environmental Protection Agency
Telephone: 703-603-8704
Last EDR Contact: 07/06/2018
Next Scheduled EDR Contact: 10/15/2018
Data Release Frequency: Varies

SEMS: Superfund Enterprise Management System

SEMS (Superfund Enterprise Management System) tracks hazardous waste sites, potentially hazardous waste sites, and remedial activities performed in support of EPA's Superfund Program across the United States. The list was formerly known as CERCLIS, renamed to SEMS by the EPA in 2015. The list contains data on potentially hazardous waste sites that have been reported to the USEPA by states, municipalities, private companies and private persons, pursuant to Section 103 of the Comprehensive Environmental Response, Compensation, and Liability Act (CERCLA). This dataset also contains sites which are either proposed to or on the National Priorities List (NPL) and the sites which are in the screening and assessment phase for possible inclusion on the NPL.

Date of Government Version: 11/14/2018
Date Data Arrived at EDR: 11/27/2018
Date Made Active in Reports: 12/07/2018
Number of Days to Update: 10

Source: EPA
Telephone: 800-424-9346
Last EDR Contact: 11/27/2018
Next Scheduled EDR Contact: 01/28/2019
Data Release Frequency: Quarterly

Federal CERCLIS NFRAP site list

SEMS-ARCHIVE: Superfund Enterprise Management System Archive

GOVERNMENT RECORDS SEARCHED / DATA CURRENCY TRACKING

SEMS-ARCHIVE (Superfund Enterprise Management System Archive) tracks sites that have no further interest under the Federal Superfund Program based on available information. The list was formerly known as the CERCLIS-NFRAP, renamed to SEMS ARCHIVE by the EPA in 2015. EPA may perform a minimal level of assessment work at a site while it is archived if site conditions change and/or new information becomes available. Archived sites have been removed and archived from the inventory of SEMS sites. Archived status indicates that, to the best of EPA's knowledge, assessment at a site has been completed and that EPA has determined no further steps will be taken to list the site on the National Priorities List (NPL), unless information indicates this decision was not appropriate or other considerations require a recommendation for listing at a later time. The decision does not necessarily mean that there is no hazard associated with a given site; it only means that, based upon available information, the location is not judged to be potential NPL site.

Date of Government Version: 11/14/2018	Source: EPA
Date Data Arrived at EDR: 11/28/2018	Telephone: 800-424-9346
Date Made Active in Reports: 12/07/2018	Last EDR Contact: 11/28/2018
Number of Days to Update: 9	Next Scheduled EDR Contact: 01/28/2019
	Data Release Frequency: Quarterly

Federal RCRA CORRACTS facilities list

CORRACTS: Corrective Action Report

CORRACTS identifies hazardous waste handlers with RCRA corrective action activity.

Date of Government Version: 03/01/2018	Source: EPA
Date Data Arrived at EDR: 03/28/2018	Telephone: 800-424-9346
Date Made Active in Reports: 06/22/2018	Last EDR Contact: 12/03/2018
Number of Days to Update: 86	Next Scheduled EDR Contact: 04/08/2019
	Data Release Frequency: Quarterly

Federal RCRA non-CORRACTS TSD facilities list

RCRA-TSDF: RCRA - Treatment, Storage and Disposal

RCRAInfo is EPA's comprehensive information system, providing access to data supporting the Resource Conservation and Recovery Act (RCRA) of 1976 and the Hazardous and Solid Waste Amendments (HSWA) of 1984. The database includes selective information on sites which generate, transport, store, treat and/or dispose of hazardous waste as defined by the Resource Conservation and Recovery Act (RCRA). Transporters are individuals or entities that move hazardous waste from the generator offsite to a facility that can recycle, treat, store, or dispose of the waste. TSDFs treat, store, or dispose of the waste.

Date of Government Version: 03/01/2018	Source: Environmental Protection Agency
Date Data Arrived at EDR: 03/28/2018	Telephone: (415) 495-8895
Date Made Active in Reports: 06/22/2018	Last EDR Contact: 12/03/2018
Number of Days to Update: 86	Next Scheduled EDR Contact: 04/08/2019
	Data Release Frequency: Quarterly

Federal RCRA generators list

RCRA-LQG: RCRA - Large Quantity Generators

RCRAInfo is EPA's comprehensive information system, providing access to data supporting the Resource Conservation and Recovery Act (RCRA) of 1976 and the Hazardous and Solid Waste Amendments (HSWA) of 1984. The database includes selective information on sites which generate, transport, store, treat and/or dispose of hazardous waste as defined by the Resource Conservation and Recovery Act (RCRA). Large quantity generators (LQGs) generate over 1,000 kilograms (kg) of hazardous waste, or over 1 kg of acutely hazardous waste per month.

Date of Government Version: 03/01/2018	Source: Environmental Protection Agency
Date Data Arrived at EDR: 03/28/2018	Telephone: (415) 495-8895
Date Made Active in Reports: 06/22/2018	Last EDR Contact: 12/03/2018
Number of Days to Update: 86	Next Scheduled EDR Contact: 04/08/2019
	Data Release Frequency: Quarterly

GOVERNMENT RECORDS SEARCHED / DATA CURRENCY TRACKING

RCRA-SQG: RCRA - Small Quantity Generators

RCRAInfo is EPA's comprehensive information system, providing access to data supporting the Resource Conservation and Recovery Act (RCRA) of 1976 and the Hazardous and Solid Waste Amendments (HSWA) of 1984. The database includes selective information on sites which generate, transport, store, treat and/or dispose of hazardous waste as defined by the Resource Conservation and Recovery Act (RCRA). Small quantity generators (SQGs) generate between 100 kg and 1,000 kg of hazardous waste per month.

Date of Government Version: 03/01/2018	Source: Environmental Protection Agency
Date Data Arrived at EDR: 03/28/2018	Telephone: (415) 495-8895
Date Made Active in Reports: 06/22/2018	Last EDR Contact: 12/03/2018
Number of Days to Update: 86	Next Scheduled EDR Contact: 04/08/2019
	Data Release Frequency: Quarterly

RCRA-CESQG: RCRA - Conditionally Exempt Small Quantity Generators

RCRAInfo is EPA's comprehensive information system, providing access to data supporting the Resource Conservation and Recovery Act (RCRA) of 1976 and the Hazardous and Solid Waste Amendments (HSWA) of 1984. The database includes selective information on sites which generate, transport, store, treat and/or dispose of hazardous waste as defined by the Resource Conservation and Recovery Act (RCRA). Conditionally exempt small quantity generators (CESQGs) generate less than 100 kg of hazardous waste, or less than 1 kg of acutely hazardous waste per month.

Date of Government Version: 03/01/2018	Source: Environmental Protection Agency
Date Data Arrived at EDR: 03/28/2018	Telephone: (415) 495-8895
Date Made Active in Reports: 06/22/2018	Last EDR Contact: 12/03/2018
Number of Days to Update: 86	Next Scheduled EDR Contact: 04/08/2019
	Data Release Frequency: Quarterly

Federal institutional controls / engineering controls registries

LUCIS: Land Use Control Information System

LUCIS contains records of land use control information pertaining to the former Navy Base Realignment and Closure properties.

Date of Government Version: 10/17/2018	Source: Department of the Navy
Date Data Arrived at EDR: 10/25/2018	Telephone: 843-820-7326
Date Made Active in Reports: 12/07/2018	Last EDR Contact: 10/15/2018
Number of Days to Update: 43	Next Scheduled EDR Contact: 02/25/2019
	Data Release Frequency: Varies

US ENG CONTROLS: Engineering Controls Sites List

A listing of sites with engineering controls in place. Engineering controls include various forms of caps, building foundations, liners, and treatment methods to create pathway elimination for regulated substances to enter environmental media or effect human health.

Date of Government Version: 07/31/2018	Source: Environmental Protection Agency
Date Data Arrived at EDR: 08/28/2018	Telephone: 703-603-0695
Date Made Active in Reports: 09/14/2018	Last EDR Contact: 11/28/2018
Number of Days to Update: 17	Next Scheduled EDR Contact: 03/11/2019
	Data Release Frequency: Varies

US INST CONTROL: Sites with Institutional Controls

A listing of sites with institutional controls in place. Institutional controls include administrative measures, such as groundwater use restrictions, construction restrictions, property use restrictions, and post remediation care requirements intended to prevent exposure to contaminants remaining on site. Deed restrictions are generally required as part of the institutional controls.

Date of Government Version: 07/31/2018	Source: Environmental Protection Agency
Date Data Arrived at EDR: 08/28/2018	Telephone: 703-603-0695
Date Made Active in Reports: 09/14/2018	Last EDR Contact: 11/28/2018
Number of Days to Update: 17	Next Scheduled EDR Contact: 03/11/2019
	Data Release Frequency: Varies

GOVERNMENT RECORDS SEARCHED / DATA CURRENCY TRACKING

Federal ERNS list

ERNS: Emergency Response Notification System

Emergency Response Notification System. ERNS records and stores information on reported releases of oil and hazardous substances.

Date of Government Version: 09/24/2018

Date Data Arrived at EDR: 09/25/2018

Date Made Active in Reports: 11/09/2018

Number of Days to Update: 45

Source: National Response Center, United States Coast Guard

Telephone: 202-267-2180

Last EDR Contact: 12/21/2018

Next Scheduled EDR Contact: 04/08/2019

Data Release Frequency: Quarterly

State- and tribal - equivalent NPL

RESPONSE: State Response Sites

Identifies confirmed release sites where DTSC is involved in remediation, either in a lead or oversight capacity.

These confirmed release sites are generally high-priority and high potential risk.

Date of Government Version: 10/29/2018

Date Data Arrived at EDR: 10/30/2018

Date Made Active in Reports: 12/13/2018

Number of Days to Update: 44

Source: Department of Toxic Substances Control

Telephone: 916-323-3400

Last EDR Contact: 10/30/2018

Next Scheduled EDR Contact: 02/11/2019

Data Release Frequency: Quarterly

State- and tribal - equivalent CERCLIS

ENVIROSTOR: EnviroStor Database

The Department of Toxic Substances Control's (DTSC's) Site Mitigation and Brownfields Reuse Program's (SMBRP's) EnviroStor database identifies sites that have known contamination or sites for which there may be reasons to investigate further. The database includes the following site types: Federal Superfund sites (National Priorities List (NPL)); State Response, including Military Facilities and State Superfund; Voluntary Cleanup; and School sites. EnviroStor provides similar information to the information that was available in CalSites, and provides additional site information, including, but not limited to, identification of formerly-contaminated properties that have been released for reuse, properties where environmental deed restrictions have been recorded to prevent inappropriate land uses, and risk characterization information that is used to assess potential impacts to public health and the environment at contaminated sites.

Date of Government Version: 10/29/2018

Date Data Arrived at EDR: 10/30/2018

Date Made Active in Reports: 12/13/2018

Number of Days to Update: 44

Source: Department of Toxic Substances Control

Telephone: 916-323-3400

Last EDR Contact: 10/30/2018

Next Scheduled EDR Contact: 02/11/2019

Data Release Frequency: Quarterly

State and tribal landfill and/or solid waste disposal site lists

SWF/LF (SWIS): Solid Waste Information System

Active, Closed and Inactive Landfills. SWF/LF records typically contain an inventory of solid waste disposal facilities or landfills. These may be active or inactive facilities or open dumps that failed to meet RCRA Section 4004 criteria for solid waste landfills or disposal sites.

Date of Government Version: 11/12/2018

Date Data Arrived at EDR: 11/14/2018

Date Made Active in Reports: 12/13/2018

Number of Days to Update: 29

Source: Department of Resources Recycling and Recovery

Telephone: 916-341-6320

Last EDR Contact: 11/14/2018

Next Scheduled EDR Contact: 02/25/2019

Data Release Frequency: Quarterly

State and tribal leaking storage tank lists

GOVERNMENT RECORDS SEARCHED / DATA CURRENCY TRACKING

LUST REG 1: Active Toxic Site Investigation

Del Norte, Humboldt, Lake, Mendocino, Modoc, Siskiyou, Sonoma, Trinity counties. For more current information, please refer to the State Water Resources Control Board's LUST database.

Date of Government Version: 02/01/2001
Date Data Arrived at EDR: 02/28/2001
Date Made Active in Reports: 03/29/2001
Number of Days to Update: 29

Source: California Regional Water Quality Control Board North Coast (1)
Telephone: 707-570-3769
Last EDR Contact: 08/01/2011
Next Scheduled EDR Contact: 11/14/2011
Data Release Frequency: No Update Planned

LUST REG 7: Leaking Underground Storage Tank Case Listing

Leaking Underground Storage Tank locations. Imperial, Riverside, San Diego, Santa Barbara counties.

Date of Government Version: 02/26/2004
Date Data Arrived at EDR: 02/26/2004
Date Made Active in Reports: 03/24/2004
Number of Days to Update: 27

Source: California Regional Water Quality Control Board Colorado River Basin Region (7)
Telephone: 760-776-8943
Last EDR Contact: 08/01/2011
Next Scheduled EDR Contact: 11/14/2011
Data Release Frequency: No Update Planned

LUST: Leaking Underground Fuel Tank Report (GEOTRACKER)

Leaking Underground Storage Tank (LUST) Sites included in GeoTracker. GeoTracker is the Water Boards data management system for sites that impact, or have the potential to impact, water quality in California, with emphasis on groundwater.

Date of Government Version: 09/10/2018
Date Data Arrived at EDR: 09/12/2018
Date Made Active in Reports: 10/08/2018
Number of Days to Update: 26

Source: State Water Resources Control Board
Telephone: see region list
Last EDR Contact: 12/11/2018
Next Scheduled EDR Contact: 03/25/2019
Data Release Frequency: Quarterly

LUST REG 9: Leaking Underground Storage Tank Report

Orange, Riverside, San Diego counties. For more current information, please refer to the State Water Resources Control Board's LUST database.

Date of Government Version: 03/01/2001
Date Data Arrived at EDR: 04/23/2001
Date Made Active in Reports: 05/21/2001
Number of Days to Update: 28

Source: California Regional Water Quality Control Board San Diego Region (9)
Telephone: 858-637-5595
Last EDR Contact: 09/26/2011
Next Scheduled EDR Contact: 01/09/2012
Data Release Frequency: No Update Planned

LUST REG 6V: Leaking Underground Storage Tank Case Listing

Leaking Underground Storage Tank locations. Inyo, Kern, Los Angeles, Mono, San Bernardino counties.

Date of Government Version: 06/07/2005
Date Data Arrived at EDR: 06/07/2005
Date Made Active in Reports: 06/29/2005
Number of Days to Update: 22

Source: California Regional Water Quality Control Board Victorville Branch Office (6)
Telephone: 760-241-7365
Last EDR Contact: 09/12/2011
Next Scheduled EDR Contact: 12/26/2011
Data Release Frequency: No Update Planned

LUST REG 6L: Leaking Underground Storage Tank Case Listing

For more current information, please refer to the State Water Resources Control Board's LUST database.

Date of Government Version: 09/09/2003
Date Data Arrived at EDR: 09/10/2003
Date Made Active in Reports: 10/07/2003
Number of Days to Update: 27

Source: California Regional Water Quality Control Board Lahontan Region (6)
Telephone: 530-542-5572
Last EDR Contact: 09/12/2011
Next Scheduled EDR Contact: 12/26/2011
Data Release Frequency: No Update Planned

LUST REG 5: Leaking Underground Storage Tank Database

Leaking Underground Storage Tank locations. Alameda, Alpine, Amador, Butte, Colusa, Contra Costa, Calveras, El Dorado, Fresno, Glenn, Kern, Kings, Lake, Lassen, Madera, Mariposa, Merced, Modoc, Napa, Nevada, Placer, Plumas, Sacramento, San Joaquin, Shasta, Solano, Stanislaus, Sutter, Tehama, Tulare, Tuolumne, Yolo, Yuba counties.

GOVERNMENT RECORDS SEARCHED / DATA CURRENCY TRACKING

Date of Government Version: 07/01/2008
Date Data Arrived at EDR: 07/22/2008
Date Made Active in Reports: 07/31/2008
Number of Days to Update: 9

Source: California Regional Water Quality Control Board Central Valley Region (5)
Telephone: 916-464-4834
Last EDR Contact: 07/01/2011
Next Scheduled EDR Contact: 10/17/2011
Data Release Frequency: No Update Planned

LUST REG 2: Fuel Leak List

Leaking Underground Storage Tank locations. Alameda, Contra Costa, Marin, Napa, San Francisco, San Mateo, Santa Clara, Solano, Sonoma counties.

Date of Government Version: 09/30/2004
Date Data Arrived at EDR: 10/20/2004
Date Made Active in Reports: 11/19/2004
Number of Days to Update: 30

Source: California Regional Water Quality Control Board San Francisco Bay Region (2)
Telephone: 510-622-2433
Last EDR Contact: 09/19/2011
Next Scheduled EDR Contact: 01/02/2012
Data Release Frequency: Quarterly

LUST REG 3: Leaking Underground Storage Tank Database

Leaking Underground Storage Tank locations. Monterey, San Benito, San Luis Obispo, Santa Barbara, Santa Cruz counties.

Date of Government Version: 05/19/2003
Date Data Arrived at EDR: 05/19/2003
Date Made Active in Reports: 06/02/2003
Number of Days to Update: 14

Source: California Regional Water Quality Control Board Central Coast Region (3)
Telephone: 805-542-4786
Last EDR Contact: 07/18/2011
Next Scheduled EDR Contact: 10/31/2011
Data Release Frequency: No Update Planned

LUST REG 4: Underground Storage Tank Leak List

Los Angeles, Ventura counties. For more current information, please refer to the State Water Resources Control Board's LUST database.

Date of Government Version: 09/07/2004
Date Data Arrived at EDR: 09/07/2004
Date Made Active in Reports: 10/12/2004
Number of Days to Update: 35

Source: California Regional Water Quality Control Board Los Angeles Region (4)
Telephone: 213-576-6710
Last EDR Contact: 09/06/2011
Next Scheduled EDR Contact: 12/19/2011
Data Release Frequency: No Update Planned

LUST REG 8: Leaking Underground Storage Tanks

California Regional Water Quality Control Board Santa Ana Region (8). For more current information, please refer to the State Water Resources Control Board's LUST database.

Date of Government Version: 02/14/2005
Date Data Arrived at EDR: 02/15/2005
Date Made Active in Reports: 03/28/2005
Number of Days to Update: 41

Source: California Regional Water Quality Control Board Santa Ana Region (8)
Telephone: 909-782-4496
Last EDR Contact: 08/15/2011
Next Scheduled EDR Contact: 11/28/2011
Data Release Frequency: Varies

INDIAN LUST R10: Leaking Underground Storage Tanks on Indian Land

LUSTs on Indian land in Alaska, Idaho, Oregon and Washington.

Date of Government Version: 04/12/2018
Date Data Arrived at EDR: 05/18/2018
Date Made Active in Reports: 07/20/2018
Number of Days to Update: 63

Source: EPA Region 10
Telephone: 206-553-2857
Last EDR Contact: 10/26/2018
Next Scheduled EDR Contact: 02/04/2019
Data Release Frequency: Varies

INDIAN LUST R9: Leaking Underground Storage Tanks on Indian Land

LUSTs on Indian land in Arizona, California, New Mexico and Nevada

Date of Government Version: 04/10/2018
Date Data Arrived at EDR: 05/18/2018
Date Made Active in Reports: 07/20/2018
Number of Days to Update: 63

Source: Environmental Protection Agency
Telephone: 415-972-3372
Last EDR Contact: 10/26/2018
Next Scheduled EDR Contact: 02/04/2019
Data Release Frequency: Varies

GOVERNMENT RECORDS SEARCHED / DATA CURRENCY TRACKING

INDIAN LUST R8: Leaking Underground Storage Tanks on Indian Land

LUSTs on Indian land in Colorado, Montana, North Dakota, South Dakota, Utah and Wyoming.

Date of Government Version: 04/25/2018	Source: EPA Region 8
Date Data Arrived at EDR: 05/18/2018	Telephone: 303-312-6271
Date Made Active in Reports: 07/20/2018	Last EDR Contact: 10/26/2018
Number of Days to Update: 63	Next Scheduled EDR Contact: 02/04/2019
	Data Release Frequency: Varies

INDIAN LUST R7: Leaking Underground Storage Tanks on Indian Land

LUSTs on Indian land in Iowa, Kansas, and Nebraska

Date of Government Version: 04/24/2018	Source: EPA Region 7
Date Data Arrived at EDR: 05/18/2018	Telephone: 913-551-7003
Date Made Active in Reports: 07/20/2018	Last EDR Contact: 10/26/2018
Number of Days to Update: 63	Next Scheduled EDR Contact: 02/04/2019
	Data Release Frequency: Varies

INDIAN LUST R6: Leaking Underground Storage Tanks on Indian Land

LUSTs on Indian land in New Mexico and Oklahoma.

Date of Government Version: 04/01/2018	Source: EPA Region 6
Date Data Arrived at EDR: 05/18/2018	Telephone: 214-665-6597
Date Made Active in Reports: 07/20/2018	Last EDR Contact: 10/26/2018
Number of Days to Update: 63	Next Scheduled EDR Contact: 02/04/2019
	Data Release Frequency: Varies

INDIAN LUST R4: Leaking Underground Storage Tanks on Indian Land

LUSTs on Indian land in Florida, Mississippi and North Carolina.

Date of Government Version: 05/08/2018	Source: EPA Region 4
Date Data Arrived at EDR: 05/18/2018	Telephone: 404-562-8677
Date Made Active in Reports: 07/20/2018	Last EDR Contact: 10/26/2018
Number of Days to Update: 63	Next Scheduled EDR Contact: 02/04/2019
	Data Release Frequency: Varies

INDIAN LUST R1: Leaking Underground Storage Tanks on Indian Land

A listing of leaking underground storage tank locations on Indian Land.

Date of Government Version: 04/13/2018	Source: EPA Region 1
Date Data Arrived at EDR: 05/18/2018	Telephone: 617-918-1313
Date Made Active in Reports: 07/20/2018	Last EDR Contact: 10/26/2018
Number of Days to Update: 63	Next Scheduled EDR Contact: 02/04/2019
	Data Release Frequency: Varies

INDIAN LUST R5: Leaking Underground Storage Tanks on Indian Land

Leaking underground storage tanks located on Indian Land in Michigan, Minnesota and Wisconsin.

Date of Government Version: 04/12/2018	Source: EPA, Region 5
Date Data Arrived at EDR: 05/18/2018	Telephone: 312-886-7439
Date Made Active in Reports: 07/20/2018	Last EDR Contact: 10/26/2018
Number of Days to Update: 63	Next Scheduled EDR Contact: 02/04/2019
	Data Release Frequency: Varies

CPS-SLIC: Statewide SLIC Cases (GEOTRACKER)

Cleanup Program Sites (CPS; also known as Site Cleanups [SC] and formerly known as Spills, Leaks, Investigations, and Cleanups [SLIC] sites) included in GeoTracker. GeoTracker is the Water Boards data management system for sites that impact, or have the potential to impact, water quality in California, with emphasis on groundwater.

Date of Government Version: 09/10/2018	Source: State Water Resources Control Board
Date Data Arrived at EDR: 09/12/2018	Telephone: 866-480-1028
Date Made Active in Reports: 10/09/2018	Last EDR Contact: 12/12/2018
Number of Days to Update: 27	Next Scheduled EDR Contact: 03/25/2019
	Data Release Frequency: Varies

GOVERNMENT RECORDS SEARCHED / DATA CURRENCY TRACKING

SLIC REG 1: Active Toxic Site Investigations

The SLIC (Spills, Leaks, Investigations and Cleanup) program is designed to protect and restore water quality from spills, leaks, and similar discharges.

Date of Government Version: 04/03/2003
Date Data Arrived at EDR: 04/07/2003
Date Made Active in Reports: 04/25/2003
Number of Days to Update: 18

Source: California Regional Water Quality Control Board, North Coast Region (1)
Telephone: 707-576-2220
Last EDR Contact: 08/01/2011
Next Scheduled EDR Contact: 11/14/2011
Data Release Frequency: No Update Planned

SLIC REG 2: Spills, Leaks, Investigation & Cleanup Cost Recovery Listing

The SLIC (Spills, Leaks, Investigations and Cleanup) program is designed to protect and restore water quality from spills, leaks, and similar discharges.

Date of Government Version: 09/30/2004
Date Data Arrived at EDR: 10/20/2004
Date Made Active in Reports: 11/19/2004
Number of Days to Update: 30

Source: Regional Water Quality Control Board San Francisco Bay Region (2)
Telephone: 510-286-0457
Last EDR Contact: 09/19/2011
Next Scheduled EDR Contact: 01/02/2012
Data Release Frequency: Quarterly

SLIC REG 3: Spills, Leaks, Investigation & Cleanup Cost Recovery Listing

The SLIC (Spills, Leaks, Investigations and Cleanup) program is designed to protect and restore water quality from spills, leaks, and similar discharges.

Date of Government Version: 05/18/2006
Date Data Arrived at EDR: 05/18/2006
Date Made Active in Reports: 06/15/2006
Number of Days to Update: 28

Source: California Regional Water Quality Control Board Central Coast Region (3)
Telephone: 805-549-3147
Last EDR Contact: 07/18/2011
Next Scheduled EDR Contact: 10/31/2011
Data Release Frequency: Semi-Annually

SLIC REG 4: Spills, Leaks, Investigation & Cleanup Cost Recovery Listing

The SLIC (Spills, Leaks, Investigations and Cleanup) program is designed to protect and restore water quality from spills, leaks, and similar discharges.

Date of Government Version: 11/17/2004
Date Data Arrived at EDR: 11/18/2004
Date Made Active in Reports: 01/04/2005
Number of Days to Update: 47

Source: Region Water Quality Control Board Los Angeles Region (4)
Telephone: 213-576-6600
Last EDR Contact: 07/01/2011
Next Scheduled EDR Contact: 10/17/2011
Data Release Frequency: Varies

SLIC REG 5: Spills, Leaks, Investigation & Cleanup Cost Recovery Listing

The SLIC (Spills, Leaks, Investigations and Cleanup) program is designed to protect and restore water quality from spills, leaks, and similar discharges.

Date of Government Version: 04/01/2005
Date Data Arrived at EDR: 04/05/2005
Date Made Active in Reports: 04/21/2005
Number of Days to Update: 16

Source: Regional Water Quality Control Board Central Valley Region (5)
Telephone: 916-464-3291
Last EDR Contact: 09/12/2011
Next Scheduled EDR Contact: 12/26/2011
Data Release Frequency: Semi-Annually

SLIC REG 6V: Spills, Leaks, Investigation & Cleanup Cost Recovery Listing

The SLIC (Spills, Leaks, Investigations and Cleanup) program is designed to protect and restore water quality from spills, leaks, and similar discharges.

Date of Government Version: 05/24/2005
Date Data Arrived at EDR: 05/25/2005
Date Made Active in Reports: 06/16/2005
Number of Days to Update: 22

Source: Regional Water Quality Control Board, Victorville Branch
Telephone: 619-241-6583
Last EDR Contact: 08/15/2011
Next Scheduled EDR Contact: 11/28/2011
Data Release Frequency: Semi-Annually

GOVERNMENT RECORDS SEARCHED / DATA CURRENCY TRACKING

SLIC REG 6L: SLIC Sites

The SLIC (Spills, Leaks, Investigations and Cleanup) program is designed to protect and restore water quality from spills, leaks, and similar discharges.

Date of Government Version: 09/07/2004
Date Data Arrived at EDR: 09/07/2004
Date Made Active in Reports: 10/12/2004
Number of Days to Update: 35

Source: California Regional Water Quality Control Board, Lahontan Region
Telephone: 530-542-5574
Last EDR Contact: 08/15/2011
Next Scheduled EDR Contact: 11/28/2011
Data Release Frequency: No Update Planned

SLIC REG 7: SLIC List

The SLIC (Spills, Leaks, Investigations and Cleanup) program is designed to protect and restore water quality from spills, leaks, and similar discharges.

Date of Government Version: 11/24/2004
Date Data Arrived at EDR: 11/29/2004
Date Made Active in Reports: 01/04/2005
Number of Days to Update: 36

Source: California Regional Quality Control Board, Colorado River Basin Region
Telephone: 760-346-7491
Last EDR Contact: 08/01/2011
Next Scheduled EDR Contact: 11/14/2011
Data Release Frequency: No Update Planned

SLIC REG 8: Spills, Leaks, Investigation & Cleanup Cost Recovery Listing

The SLIC (Spills, Leaks, Investigations and Cleanup) program is designed to protect and restore water quality from spills, leaks, and similar discharges.

Date of Government Version: 04/03/2008
Date Data Arrived at EDR: 04/03/2008
Date Made Active in Reports: 04/14/2008
Number of Days to Update: 11

Source: California Region Water Quality Control Board Santa Ana Region (8)
Telephone: 951-782-3298
Last EDR Contact: 09/12/2011
Next Scheduled EDR Contact: 12/26/2011
Data Release Frequency: Semi-Annually

SLIC REG 9: Spills, Leaks, Investigation & Cleanup Cost Recovery Listing

The SLIC (Spills, Leaks, Investigations and Cleanup) program is designed to protect and restore water quality from spills, leaks, and similar discharges.

Date of Government Version: 09/10/2007
Date Data Arrived at EDR: 09/11/2007
Date Made Active in Reports: 09/28/2007
Number of Days to Update: 17

Source: California Regional Water Quality Control Board San Diego Region (9)
Telephone: 858-467-2980
Last EDR Contact: 08/08/2011
Next Scheduled EDR Contact: 11/21/2011
Data Release Frequency: Annually

State and tribal registered storage tank lists

FEMA UST: Underground Storage Tank Listing

A listing of all FEMA owned underground storage tanks.

Date of Government Version: 05/15/2017
Date Data Arrived at EDR: 05/30/2017
Date Made Active in Reports: 10/13/2017
Number of Days to Update: 136

Source: FEMA
Telephone: 202-646-5797
Last EDR Contact: 12/20/2018
Next Scheduled EDR Contact: 01/21/2019
Data Release Frequency: Varies

UST: Active UST Facilities

Active UST facilities gathered from the local regulatory agencies

Date of Government Version: 09/10/2018
Date Data Arrived at EDR: 09/12/2018
Date Made Active in Reports: 10/03/2018
Number of Days to Update: 21

Source: SWRCB
Telephone: 916-341-5851
Last EDR Contact: 12/11/2018
Next Scheduled EDR Contact: 03/25/2019
Data Release Frequency: Semi-Annually

GOVERNMENT RECORDS SEARCHED / DATA CURRENCY TRACKING

UST CLOSURE: Proposed Closure of Underground Storage Tank (UST) Cases

UST cases that are being considered for closure by either the State Water Resources Control Board or the Executive Director have been posted for a 60-day public comment period. UST Case Closures being proposed for consideration by the State Water Resources Control Board. These are primarily UST cases that meet closure criteria under the decisional framework in State Water Board Resolution No. 92-49 and other Board orders. UST Case Closures proposed for consideration by the Executive Director pursuant to State Water Board Resolution No. 2012-0061. These are cases that meet the criteria of the Low-Threat UST Case Closure Policy. UST Case Closure Review Denials and Approved Orders.

Date of Government Version: 09/10/2018	Source: State Water Resources Control Board
Date Data Arrived at EDR: 09/12/2018	Telephone: 916-327-7844
Date Made Active in Reports: 10/03/2018	Last EDR Contact: 12/12/2018
Number of Days to Update: 21	Next Scheduled EDR Contact: 03/25/2019
	Data Release Frequency: Varies

MILITARY UST SITES: Military UST Sites (GEOTRACKER)

Military ust sites

Date of Government Version: 09/10/2018	Source: State Water Resources Control Board
Date Data Arrived at EDR: 09/12/2018	Telephone: 866-480-1028
Date Made Active in Reports: 10/09/2018	Last EDR Contact: 12/12/2018
Number of Days to Update: 27	Next Scheduled EDR Contact: 03/25/2019
	Data Release Frequency: Varies

AST: Aboveground Petroleum Storage Tank Facilities

A listing of aboveground storage tank petroleum storage tank locations.

Date of Government Version: 07/06/2016	Source: California Environmental Protection Agency
Date Data Arrived at EDR: 07/12/2016	Telephone: 916-327-5092
Date Made Active in Reports: 09/19/2016	Last EDR Contact: 12/12/2018
Number of Days to Update: 69	Next Scheduled EDR Contact: 04/01/2019
	Data Release Frequency: Quarterly

INDIAN UST R4: Underground Storage Tanks on Indian Land

The Indian Underground Storage Tank (UST) database provides information about underground storage tanks on Indian land in EPA Region 4 (Alabama, Florida, Georgia, Kentucky, Mississippi, North Carolina, South Carolina, Tennessee and Tribal Nations)

Date of Government Version: 05/08/2018	Source: EPA Region 4
Date Data Arrived at EDR: 05/18/2018	Telephone: 404-562-9424
Date Made Active in Reports: 07/20/2018	Last EDR Contact: 10/26/2018
Number of Days to Update: 63	Next Scheduled EDR Contact: 02/04/2019
	Data Release Frequency: Varies

INDIAN UST R6: Underground Storage Tanks on Indian Land

The Indian Underground Storage Tank (UST) database provides information about underground storage tanks on Indian land in EPA Region 6 (Louisiana, Arkansas, Oklahoma, New Mexico, Texas and 65 Tribes).

Date of Government Version: 04/01/2018	Source: EPA Region 6
Date Data Arrived at EDR: 05/18/2018	Telephone: 214-665-7591
Date Made Active in Reports: 07/20/2018	Last EDR Contact: 10/26/2018
Number of Days to Update: 63	Next Scheduled EDR Contact: 02/04/2019
	Data Release Frequency: Varies

INDIAN UST R1: Underground Storage Tanks on Indian Land

The Indian Underground Storage Tank (UST) database provides information about underground storage tanks on Indian land in EPA Region 1 (Connecticut, Maine, Massachusetts, New Hampshire, Rhode Island, Vermont and ten Tribal Nations).

GOVERNMENT RECORDS SEARCHED / DATA CURRENCY TRACKING

Date of Government Version: 04/13/2018
Date Data Arrived at EDR: 05/18/2018
Date Made Active in Reports: 07/20/2018
Number of Days to Update: 63

Source: EPA, Region 1
Telephone: 617-918-1313
Last EDR Contact: 10/26/2018
Next Scheduled EDR Contact: 02/04/2019
Data Release Frequency: Varies

INDIAN UST R5: Underground Storage Tanks on Indian Land

The Indian Underground Storage Tank (UST) database provides information about underground storage tanks on Indian land in EPA Region 5 (Michigan, Minnesota and Wisconsin and Tribal Nations).

Date of Government Version: 04/12/2018
Date Data Arrived at EDR: 05/18/2018
Date Made Active in Reports: 07/20/2018
Number of Days to Update: 63

Source: EPA Region 5
Telephone: 312-886-6136
Last EDR Contact: 10/26/2018
Next Scheduled EDR Contact: 02/04/2019
Data Release Frequency: Varies

INDIAN UST R7: Underground Storage Tanks on Indian Land

The Indian Underground Storage Tank (UST) database provides information about underground storage tanks on Indian land in EPA Region 7 (Iowa, Kansas, Missouri, Nebraska, and 9 Tribal Nations).

Date of Government Version: 04/24/2018
Date Data Arrived at EDR: 05/18/2018
Date Made Active in Reports: 07/20/2018
Number of Days to Update: 63

Source: EPA Region 7
Telephone: 913-551-7003
Last EDR Contact: 10/26/2018
Next Scheduled EDR Contact: 02/04/2019
Data Release Frequency: Varies

INDIAN UST R10: Underground Storage Tanks on Indian Land

The Indian Underground Storage Tank (UST) database provides information about underground storage tanks on Indian land in EPA Region 10 (Alaska, Idaho, Oregon, Washington, and Tribal Nations).

Date of Government Version: 04/12/2018
Date Data Arrived at EDR: 05/18/2018
Date Made Active in Reports: 07/20/2018
Number of Days to Update: 63

Source: EPA Region 10
Telephone: 206-553-2857
Last EDR Contact: 10/26/2018
Next Scheduled EDR Contact: 02/04/2019
Data Release Frequency: Varies

INDIAN UST R8: Underground Storage Tanks on Indian Land

The Indian Underground Storage Tank (UST) database provides information about underground storage tanks on Indian land in EPA Region 8 (Colorado, Montana, North Dakota, South Dakota, Utah, Wyoming and 27 Tribal Nations).

Date of Government Version: 04/25/2018
Date Data Arrived at EDR: 05/18/2018
Date Made Active in Reports: 07/20/2018
Number of Days to Update: 63

Source: EPA Region 8
Telephone: 303-312-6137
Last EDR Contact: 10/26/2018
Next Scheduled EDR Contact: 02/04/2019
Data Release Frequency: Varies

INDIAN UST R9: Underground Storage Tanks on Indian Land

The Indian Underground Storage Tank (UST) database provides information about underground storage tanks on Indian land in EPA Region 9 (Arizona, California, Hawaii, Nevada, the Pacific Islands, and Tribal Nations).

Date of Government Version: 04/10/2018
Date Data Arrived at EDR: 05/18/2018
Date Made Active in Reports: 07/20/2018
Number of Days to Update: 63

Source: EPA Region 9
Telephone: 415-972-3368
Last EDR Contact: 10/26/2018
Next Scheduled EDR Contact: 02/04/2019
Data Release Frequency: Varies

State and tribal voluntary cleanup sites

INDIAN VCP R7: Voluntary Cleanup Priority Listing

A listing of voluntary cleanup priority sites located on Indian Land located in Region 7.

GOVERNMENT RECORDS SEARCHED / DATA CURRENCY TRACKING

Date of Government Version: 03/20/2008
Date Data Arrived at EDR: 04/22/2008
Date Made Active in Reports: 05/19/2008
Number of Days to Update: 27

Source: EPA, Region 7
Telephone: 913-551-7365
Last EDR Contact: 04/20/2009
Next Scheduled EDR Contact: 07/20/2009
Data Release Frequency: Varies

VCP: Voluntary Cleanup Program Properties

Contains low threat level properties with either confirmed or unconfirmed releases and the project proponents have request that DTSC oversee investigation and/or cleanup activities and have agreed to provide coverage for DTSC's costs.

Date of Government Version: 10/29/2018
Date Data Arrived at EDR: 10/30/2018
Date Made Active in Reports: 12/13/2018
Number of Days to Update: 44

Source: Department of Toxic Substances Control
Telephone: 916-323-3400
Last EDR Contact: 10/30/2018
Next Scheduled EDR Contact: 02/11/2019
Data Release Frequency: Quarterly

INDIAN VCP R1: Voluntary Cleanup Priority Listing

A listing of voluntary cleanup priority sites located on Indian Land located in Region 1.

Date of Government Version: 07/27/2015
Date Data Arrived at EDR: 09/29/2015
Date Made Active in Reports: 02/18/2016
Number of Days to Update: 142

Source: EPA, Region 1
Telephone: 617-918-1102
Last EDR Contact: 12/19/2018
Next Scheduled EDR Contact: 04/08/2019
Data Release Frequency: Varies

State and tribal Brownfields sites

BROWNFIELDS: Considered Brownfields Sites Listing

A listing of sites the SWRCB considers to be Brownfields since these are sites have come to them through the MOA Process.

Date of Government Version: 09/24/2018
Date Data Arrived at EDR: 09/25/2018
Date Made Active in Reports: 10/15/2018
Number of Days to Update: 20

Source: State Water Resources Control Board
Telephone: 916-323-7905
Last EDR Contact: 12/21/2018
Next Scheduled EDR Contact: 04/08/2019
Data Release Frequency: Quarterly

ADDITIONAL ENVIRONMENTAL RECORDS

Local Brownfield lists

US BROWNFIELDS: A Listing of Brownfields Sites

Brownfields are real property, the expansion, redevelopment, or reuse of which may be complicated by the presence or potential presence of a hazardous substance, pollutant, or contaminant. Cleaning up and reinvesting in these properties takes development pressures off of undeveloped, open land, and both improves and protects the environment. Assessment, Cleanup and Redevelopment Exchange System (ACRES) stores information reported by EPA Brownfields grant recipients on brownfields properties assessed or cleaned up with grant funding as well as information on Targeted Brownfields Assessments performed by EPA Regions. A listing of ACRES Brownfield sites is obtained from Cleanups in My Community. Cleanups in My Community provides information on Brownfields properties for which information is reported back to EPA, as well as areas served by Brownfields grant programs.

Date of Government Version: 09/18/2018
Date Data Arrived at EDR: 09/18/2018
Date Made Active in Reports: 11/09/2018
Number of Days to Update: 52

Source: Environmental Protection Agency
Telephone: 202-566-2777
Last EDR Contact: 12/18/2018
Next Scheduled EDR Contact: 04/01/2019
Data Release Frequency: Semi-Annually

Local Lists of Landfill / Solid Waste Disposal Sites

GOVERNMENT RECORDS SEARCHED / DATA CURRENCY TRACKING

WMUDS/SWAT: Waste Management Unit Database

Waste Management Unit Database System. WMUDS is used by the State Water Resources Control Board staff and the Regional Water Quality Control Boards for program tracking and inventory of waste management units. WMUDS is composed of the following databases: Facility Information, Scheduled Inspections Information, Waste Management Unit Information, SWAT Program Information, SWAT Report Summary Information, SWAT Report Summary Data, Chapter 15 (formerly Subchapter 15) Information, Chapter 15 Monitoring Parameters, TPCA Program Information, RCRA Program Information, Closure Information, and Interested Parties Information.

Date of Government Version: 04/01/2000
Date Data Arrived at EDR: 04/10/2000
Date Made Active in Reports: 05/10/2000
Number of Days to Update: 30

Source: State Water Resources Control Board
Telephone: 916-227-4448
Last EDR Contact: 10/25/2018
Next Scheduled EDR Contact: 02/11/2019
Data Release Frequency: No Update Planned

SWRCY: Recycler Database

A listing of recycling facilities in California.

Date of Government Version: 09/10/2018
Date Data Arrived at EDR: 09/12/2018
Date Made Active in Reports: 10/15/2018
Number of Days to Update: 33

Source: Department of Conservation
Telephone: 916-323-3836
Last EDR Contact: 12/12/2018
Next Scheduled EDR Contact: 03/25/2019
Data Release Frequency: Quarterly

HAULERS: Registered Waste Tire Haulers Listing

A listing of registered waste tire haulers.

Date of Government Version: 09/26/2018
Date Data Arrived at EDR: 09/28/2018
Date Made Active in Reports: 11/01/2018
Number of Days to Update: 34

Source: Integrated Waste Management Board
Telephone: 916-341-6422
Last EDR Contact: 08/07/2018
Next Scheduled EDR Contact: 02/25/2019
Data Release Frequency: Varies

INDIAN ODI: Report on the Status of Open Dumps on Indian Lands

Location of open dumps on Indian land.

Date of Government Version: 12/31/1998
Date Data Arrived at EDR: 12/03/2007
Date Made Active in Reports: 01/24/2008
Number of Days to Update: 52

Source: Environmental Protection Agency
Telephone: 703-308-8245
Last EDR Contact: 10/25/2018
Next Scheduled EDR Contact: 02/11/2019
Data Release Frequency: Varies

ODI: Open Dump Inventory

An open dump is defined as a disposal facility that does not comply with one or more of the Part 257 or Part 258 Subtitle D Criteria.

Date of Government Version: 06/30/1985
Date Data Arrived at EDR: 08/09/2004
Date Made Active in Reports: 09/17/2004
Number of Days to Update: 39

Source: Environmental Protection Agency
Telephone: 800-424-9346
Last EDR Contact: 06/09/2004
Next Scheduled EDR Contact: N/A
Data Release Frequency: No Update Planned

DEBRIS REGION 9: Torres Martinez Reservation Illegal Dump Site Locations

A listing of illegal dump sites location on the Torres Martinez Indian Reservation located in eastern Riverside County and northern Imperial County, California.

Date of Government Version: 01/12/2009
Date Data Arrived at EDR: 05/07/2009
Date Made Active in Reports: 09/21/2009
Number of Days to Update: 137

Source: EPA, Region 9
Telephone: 415-947-4219
Last EDR Contact: 10/22/2018
Next Scheduled EDR Contact: 02/04/2019
Data Release Frequency: No Update Planned

GOVERNMENT RECORDS SEARCHED / DATA CURRENCY TRACKING

IHS OPEN DUMPS: Open Dumps on Indian Land

A listing of all open dumps located on Indian Land in the United States.

Date of Government Version: 04/01/2014

Date Data Arrived at EDR: 08/06/2014

Date Made Active in Reports: 01/29/2015

Number of Days to Update: 176

Source: Department of Health & Human Services, Indian Health Service

Telephone: 301-443-1452

Last EDR Contact: 11/02/2018

Next Scheduled EDR Contact: 02/11/2019

Data Release Frequency: Varies

Local Lists of Hazardous waste / Contaminated Sites

US HIST CDL: National Clandestine Laboratory Register

A listing of clandestine drug lab locations that have been removed from the DEAs National Clandestine Laboratory Register.

Date of Government Version: 09/21/2018

Date Data Arrived at EDR: 09/21/2018

Date Made Active in Reports: 11/09/2018

Number of Days to Update: 49

Source: Drug Enforcement Administration

Telephone: 202-307-1000

Last EDR Contact: 11/26/2018

Next Scheduled EDR Contact: 03/11/2019

Data Release Frequency: No Update Planned

HIST CAL-SITES: Calsites Database

The Calsites database contains potential or confirmed hazardous substance release properties. In 1996, California EPA reevaluated and significantly reduced the number of sites in the Calsites database. No longer updated by the state agency. It has been replaced by ENVIROSTOR.

Date of Government Version: 08/08/2005

Date Data Arrived at EDR: 08/03/2006

Date Made Active in Reports: 08/24/2006

Number of Days to Update: 21

Source: Department of Toxic Substance Control

Telephone: 916-323-3400

Last EDR Contact: 02/23/2009

Next Scheduled EDR Contact: 05/25/2009

Data Release Frequency: No Update Planned

SCH: School Property Evaluation Program

This category contains proposed and existing school sites that are being evaluated by DTSC for possible hazardous materials contamination. In some cases, these properties may be listed in the CalSites category depending on the level of threat to public health and safety or the environment they pose.

Date of Government Version: 10/29/2018

Date Data Arrived at EDR: 10/30/2018

Date Made Active in Reports: 12/13/2018

Number of Days to Update: 44

Source: Department of Toxic Substances Control

Telephone: 916-323-3400

Last EDR Contact: 10/30/2018

Next Scheduled EDR Contact: 02/11/2019

Data Release Frequency: Quarterly

CDL: Clandestine Drug Labs

A listing of drug lab locations. Listing of a location in this database does not indicate that any illegal drug lab materials were or were not present there, and does not constitute a determination that the location either requires or does not require additional cleanup work.

Date of Government Version: 12/31/2017

Date Data Arrived at EDR: 06/12/2018

Date Made Active in Reports: 08/06/2018

Number of Days to Update: 55

Source: Department of Toxic Substances Control

Telephone: 916-255-6504

Last EDR Contact: 11/01/2018

Next Scheduled EDR Contact: 01/21/2019

Data Release Frequency: Varies

CERS HAZ WASTE: CERS HAZ WASTE

List of sites in the California Environmental Protection Agency (CalEPA) Regulated Site Portal which fall under the Hazardous Chemical Management, Hazardous Waste Onsite Treatment, Household Hazardous Waste Collection, Hazardous Waste Generator, and RCRA LQ HW Generator programs.

GOVERNMENT RECORDS SEARCHED / DATA CURRENCY TRACKING

Date of Government Version: 10/22/2018
Date Data Arrived at EDR: 10/23/2018
Date Made Active in Reports: 11/30/2018
Number of Days to Update: 38

Source: CalEPA
Telephone: 916-323-2514
Last EDR Contact: 10/23/2018
Next Scheduled EDR Contact: 02/04/2019
Data Release Frequency: Quarterly

TOXIC PITS: Toxic Pits Cleanup Act Sites

Toxic PITS Cleanup Act Sites. TOXIC PITS identifies sites suspected of containing hazardous substances where cleanup has not yet been completed.

Date of Government Version: 07/01/1995
Date Data Arrived at EDR: 08/30/1995
Date Made Active in Reports: 09/26/1995
Number of Days to Update: 27

Source: State Water Resources Control Board
Telephone: 916-227-4364
Last EDR Contact: 01/26/2009
Next Scheduled EDR Contact: 04/27/2009
Data Release Frequency: No Update Planned

US CDL: Clandestine Drug Labs

A listing of clandestine drug lab locations. The U.S. Department of Justice ("the Department") provides this web site as a public service. It contains addresses of some locations where law enforcement agencies reported they found chemicals or other items that indicated the presence of either clandestine drug laboratories or dumpsites. In most cases, the source of the entries is not the Department, and the Department has not verified the entry and does not guarantee its accuracy. Members of the public must verify the accuracy of all entries by, for example, contacting local law enforcement and local health departments.

Date of Government Version: 09/21/2018
Date Data Arrived at EDR: 09/21/2018
Date Made Active in Reports: 11/09/2018
Number of Days to Update: 49

Source: Drug Enforcement Administration
Telephone: 202-307-1000
Last EDR Contact: 11/26/2018
Next Scheduled EDR Contact: 03/11/2019
Data Release Frequency: Quarterly

Local Lists of Registered Storage Tanks

SWEEPS UST: SWEEPS UST Listing

Statewide Environmental Evaluation and Planning System. This underground storage tank listing was updated and maintained by a company contacted by the SWRCB in the early 1990's. The listing is no longer updated or maintained. The local agency is the contact for more information on a site on the SWEEPS list.

Date of Government Version: 06/01/1994
Date Data Arrived at EDR: 07/07/2005
Date Made Active in Reports: 08/11/2005
Number of Days to Update: 35

Source: State Water Resources Control Board
Telephone: N/A
Last EDR Contact: 06/03/2005
Next Scheduled EDR Contact: N/A
Data Release Frequency: No Update Planned

UST MENDOCINO: Mendocino County UST Database

A listing of underground storage tank locations in Mendocino County.

Date of Government Version: 12/04/2018
Date Data Arrived at EDR: 12/06/2018
Date Made Active in Reports: 12/14/2018
Number of Days to Update: 8

Source: Department of Public Health
Telephone: 707-463-4466
Last EDR Contact: 11/26/2018
Next Scheduled EDR Contact: 03/11/2019
Data Release Frequency: Annually

HIST UST: Hazardous Substance Storage Container Database

The Hazardous Substance Storage Container Database is a historical listing of UST sites. Refer to local/county source for current data.

Date of Government Version: 10/15/1990
Date Data Arrived at EDR: 01/25/1991
Date Made Active in Reports: 02/12/1991
Number of Days to Update: 18

Source: State Water Resources Control Board
Telephone: 916-341-5851
Last EDR Contact: 07/26/2001
Next Scheduled EDR Contact: N/A
Data Release Frequency: No Update Planned

GOVERNMENT RECORDS SEARCHED / DATA CURRENCY TRACKING

SAN FRANCISCO AST: Aboveground Storage Tank Site Listing

Aboveground storage tank sites

Date of Government Version: 09/11/2018
Date Data Arrived at EDR: 09/12/2018
Date Made Active in Reports: 10/11/2018
Number of Days to Update: 29

Source: San Francisco County Department of Public Health
Telephone: 415-252-3896
Last EDR Contact: 11/01/2018
Next Scheduled EDR Contact: 02/18/2019
Data Release Frequency: Varies

CERS TANKS: California Environmental Reporting System (CERS) Tanks

List of sites in the California Environmental Protection Agency (CalEPA) Regulated Site Portal which fall under the Aboveground Petroleum Storage and Underground Storage Tank regulatory programs.

Date of Government Version: 10/22/2018
Date Data Arrived at EDR: 10/23/2018
Date Made Active in Reports: 11/30/2018
Number of Days to Update: 38

Source: California Environmental Protection Agency
Telephone: 916-323-2514
Last EDR Contact: 10/23/2018
Next Scheduled EDR Contact: 02/04/2019
Data Release Frequency: Quarterly

CA FID UST: Facility Inventory Database

The Facility Inventory Database (FID) contains a historical listing of active and inactive underground storage tank locations from the State Water Resource Control Board. Refer to local/county source for current data.

Date of Government Version: 10/31/1994
Date Data Arrived at EDR: 09/05/1995
Date Made Active in Reports: 09/29/1995
Number of Days to Update: 24

Source: California Environmental Protection Agency
Telephone: 916-341-5851
Last EDR Contact: 12/28/1998
Next Scheduled EDR Contact: N/A
Data Release Frequency: No Update Planned

Local Land Records

LIENS: Environmental Liens Listing

A listing of property locations with environmental liens for California where DTSC is a lien holder.

Date of Government Version: 08/29/2018
Date Data Arrived at EDR: 08/30/2018
Date Made Active in Reports: 10/01/2018
Number of Days to Update: 32

Source: Department of Toxic Substances Control
Telephone: 916-323-3400
Last EDR Contact: 11/29/2018
Next Scheduled EDR Contact: 03/18/2019
Data Release Frequency: Varies

LIENS 2: CERCLA Lien Information

A Federal CERCLA ('Superfund') lien can exist by operation of law at any site or property at which EPA has spent Superfund monies. These monies are spent to investigate and address releases and threatened releases of contamination. CERCLIS provides information as to the identity of these sites and properties.

Date of Government Version: 08/13/2018
Date Data Arrived at EDR: 10/04/2018
Date Made Active in Reports: 11/16/2018
Number of Days to Update: 43

Source: Environmental Protection Agency
Telephone: 202-564-6023
Last EDR Contact: 11/27/2018
Next Scheduled EDR Contact: 02/04/2019
Data Release Frequency: Semi-Annually

DEED: Deed Restriction Listing

GOVERNMENT RECORDS SEARCHED / DATA CURRENCY TRACKING

Site Mitigation and Brownfields Reuse Program Facility Sites with Deed Restrictions & Hazardous Waste Management Program Facility Sites with Deed / Land Use Restriction. The DTSC Site Mitigation and Brownfields Reuse Program (SMBRP) list includes sites cleaned up under the program's oversight and generally does not include current or former hazardous waste facilities that required a hazardous waste facility permit. The list represents deed restrictions that are active. Some sites have multiple deed restrictions. The DTSC Hazardous Waste Management Program (HWMP) has developed a list of current or former hazardous waste facilities that have a recorded land use restriction at the local county recorder's office. The land use restrictions on this list were required by the DTSC HWMP as a result of the presence of hazardous substances that remain on site after the facility (or part of the facility) has been closed or cleaned up. The types of land use restriction include deed notice, deed restriction, or a land use restriction that binds current and future owners.

Date of Government Version: 09/04/2018	Source: DTSC and SWRCB
Date Data Arrived at EDR: 09/05/2018	Telephone: 916-323-3400
Date Made Active in Reports: 10/02/2018	Last EDR Contact: 12/05/2018
Number of Days to Update: 27	Next Scheduled EDR Contact: 03/18/2019
	Data Release Frequency: Semi-Annually

Records of Emergency Release Reports

HMIRS: Hazardous Materials Information Reporting System

Hazardous Materials Incident Report System. HMIRS contains hazardous material spill incidents reported to DOT.

Date of Government Version: 03/26/2018	Source: U.S. Department of Transportation
Date Data Arrived at EDR: 03/27/2018	Telephone: 202-366-4555
Date Made Active in Reports: 06/08/2018	Last EDR Contact: 12/21/2018
Number of Days to Update: 73	Next Scheduled EDR Contact: 04/08/2019
	Data Release Frequency: Quarterly

CHMIRS: California Hazardous Material Incident Report System

California Hazardous Material Incident Reporting System. CHMIRS contains information on reported hazardous material incidents (accidental releases or spills).

Date of Government Version: 04/06/2018	Source: Office of Emergency Services
Date Data Arrived at EDR: 04/24/2018	Telephone: 916-845-8400
Date Made Active in Reports: 06/14/2018	Last EDR Contact: 07/27/2018
Number of Days to Update: 51	Next Scheduled EDR Contact: 11/05/2018
	Data Release Frequency: Semi-Annually

LDS: Land Disposal Sites Listing (GEOTRACKER)

Land Disposal sites (Landfills) included in GeoTracker. GeoTracker is the Water Boards data management system for sites that impact, or have the potential to impact, water quality in California, with emphasis on groundwater.

Date of Government Version: 09/10/2018	Source: State Water Quality Control Board
Date Data Arrived at EDR: 09/12/2018	Telephone: 866-480-1028
Date Made Active in Reports: 10/08/2018	Last EDR Contact: 12/12/2018
Number of Days to Update: 26	Next Scheduled EDR Contact: 03/25/2019
	Data Release Frequency: Quarterly

MCS: Military Cleanup Sites Listing (GEOTRACKER)

Military sites (consisting of: Military UST sites; Military Privatized sites; and Military Cleanup sites [formerly known as DoD non UST]) included in GeoTracker. GeoTracker is the Water Boards data management system for sites that impact, or have the potential to impact, water quality in California, with emphasis on groundwater.

Date of Government Version: 09/10/2018	Source: State Water Resources Control Board
Date Data Arrived at EDR: 09/12/2018	Telephone: 866-480-1028
Date Made Active in Reports: 10/09/2018	Last EDR Contact: 12/12/2018
Number of Days to Update: 27	Next Scheduled EDR Contact: 03/25/2019
	Data Release Frequency: Quarterly

GOVERNMENT RECORDS SEARCHED / DATA CURRENCY TRACKING

SPILLS 90: SPILLS90 data from FirstSearch

Spills 90 includes those spill and release records available exclusively from FirstSearch databases. Typically, they may include chemical, oil and/or hazardous substance spills recorded after 1990. Duplicate records that are already included in EDR incident and release records are not included in Spills 90.

Date of Government Version: 06/06/2012

Date Data Arrived at EDR: 01/03/2013

Date Made Active in Reports: 02/22/2013

Number of Days to Update: 50

Source: FirstSearch

Telephone: N/A

Last EDR Contact: 01/03/2013

Next Scheduled EDR Contact: N/A

Data Release Frequency: No Update Planned

Other Ascertainable Records

RCRA NonGen / NLR: RCRA - Non Generators / No Longer Regulated

RCRAInfo is EPA's comprehensive information system, providing access to data supporting the Resource Conservation and Recovery Act (RCRA) of 1976 and the Hazardous and Solid Waste Amendments (HSWA) of 1984. The database includes selective information on sites which generate, transport, store, treat and/or dispose of hazardous waste as defined by the Resource Conservation and Recovery Act (RCRA). Non-Generators do not presently generate hazardous waste.

Date of Government Version: 03/01/2018

Date Data Arrived at EDR: 03/28/2018

Date Made Active in Reports: 06/22/2018

Number of Days to Update: 86

Source: Environmental Protection Agency

Telephone: (415) 495-8895

Last EDR Contact: 12/03/2018

Next Scheduled EDR Contact: 04/08/2019

Data Release Frequency: Quarterly

FUDS: Formerly Used Defense Sites

The listing includes locations of Formerly Used Defense Sites properties where the US Army Corps of Engineers is actively working or will take necessary cleanup actions.

Date of Government Version: 01/31/2015

Date Data Arrived at EDR: 07/08/2015

Date Made Active in Reports: 10/13/2015

Number of Days to Update: 97

Source: U.S. Army Corps of Engineers

Telephone: 202-528-4285

Last EDR Contact: 11/19/2018

Next Scheduled EDR Contact: 03/04/2019

Data Release Frequency: Varies

DOD: Department of Defense Sites

This data set consists of federally owned or administered lands, administered by the Department of Defense, that have any area equal to or greater than 640 acres of the United States, Puerto Rico, and the U.S. Virgin Islands.

Date of Government Version: 12/31/2005

Date Data Arrived at EDR: 11/10/2006

Date Made Active in Reports: 01/11/2007

Number of Days to Update: 62

Source: USGS

Telephone: 888-275-8747

Last EDR Contact: 10/12/2018

Next Scheduled EDR Contact: 01/21/2019

Data Release Frequency: Semi-Annually

FEDLAND: Federal and Indian Lands

Federally and Indian administrated lands of the United States. Lands included are administrated by: Army Corps of Engineers, Bureau of Reclamation, National Wild and Scenic River, National Wildlife Refuge, Public Domain Land, Wilderness, Wilderness Study Area, Wildlife Management Area, Bureau of Indian Affairs, Bureau of Land Management, Department of Justice, Forest Service, Fish and Wildlife Service, National Park Service.

Date of Government Version: 12/31/2005

Date Data Arrived at EDR: 02/06/2006

Date Made Active in Reports: 01/11/2007

Number of Days to Update: 339

Source: U.S. Geological Survey

Telephone: 888-275-8747

Last EDR Contact: 10/12/2018

Next Scheduled EDR Contact: 01/21/2019

Data Release Frequency: N/A

SCRD DRYCLEANERS: State Coalition for Remediation of Drycleaners Listing

The State Coalition for Remediation of Drycleaners was established in 1998, with support from the U.S. EPA Office of Superfund Remediation and Technology Innovation. It is comprised of representatives of states with established drycleaner remediation programs. Currently the member states are Alabama, Connecticut, Florida, Illinois, Kansas, Minnesota, Missouri, North Carolina, Oregon, South Carolina, Tennessee, Texas, and Wisconsin.

GOVERNMENT RECORDS SEARCHED / DATA CURRENCY TRACKING

Date of Government Version: 01/01/2017
Date Data Arrived at EDR: 02/03/2017
Date Made Active in Reports: 04/07/2017
Number of Days to Update: 63

Source: Environmental Protection Agency
Telephone: 615-532-8599
Last EDR Contact: 11/16/2018
Next Scheduled EDR Contact: 02/25/2019
Data Release Frequency: Varies

US FIN ASSUR: Financial Assurance Information

All owners and operators of facilities that treat, store, or dispose of hazardous waste are required to provide proof that they will have sufficient funds to pay for the clean up, closure, and post-closure care of their facilities.

Date of Government Version: 08/31/2018
Date Data Arrived at EDR: 09/25/2018
Date Made Active in Reports: 11/09/2018
Number of Days to Update: 45

Source: Environmental Protection Agency
Telephone: 202-566-1917
Last EDR Contact: 12/21/2018
Next Scheduled EDR Contact: 04/08/2019
Data Release Frequency: Quarterly

EPA WATCH LIST: EPA WATCH LIST

EPA maintains a "Watch List" to facilitate dialogue between EPA, state and local environmental agencies on enforcement matters relating to facilities with alleged violations identified as either significant or high priority. Being on the Watch List does not mean that the facility has actually violated the law only that an investigation by EPA or a state or local environmental agency has led those organizations to allege that an unproven violation has in fact occurred. Being on the Watch List does not represent a higher level of concern regarding the alleged violations that were detected, but instead indicates cases requiring additional dialogue between EPA, state and local agencies - primarily because of the length of time the alleged violation has gone unaddressed or unresolved.

Date of Government Version: 08/30/2013
Date Data Arrived at EDR: 03/21/2014
Date Made Active in Reports: 06/17/2014
Number of Days to Update: 88

Source: Environmental Protection Agency
Telephone: 617-520-3000
Last EDR Contact: 11/05/2018
Next Scheduled EDR Contact: 02/18/2019
Data Release Frequency: Quarterly

2020 COR ACTION: 2020 Corrective Action Program List

The EPA has set ambitious goals for the RCRA Corrective Action program by creating the 2020 Corrective Action Universe. This RCRA cleanup baseline includes facilities expected to need corrective action. The 2020 universe contains a wide variety of sites. Some properties are heavily contaminated while others were contaminated but have since been cleaned up. Still others have not been fully investigated yet, and may require little or no remediation. Inclusion in the 2020 Universe does not necessarily imply failure on the part of a facility to meet its RCRA obligations.

Date of Government Version: 09/30/2017
Date Data Arrived at EDR: 05/08/2018
Date Made Active in Reports: 07/20/2018
Number of Days to Update: 73

Source: Environmental Protection Agency
Telephone: 703-308-4044
Last EDR Contact: 11/09/2018
Next Scheduled EDR Contact: 02/18/2019
Data Release Frequency: Varies

TSCA: Toxic Substances Control Act

Toxic Substances Control Act. TSCA identifies manufacturers and importers of chemical substances included on the TSCA Chemical Substance Inventory list. It includes data on the production volume of these substances by plant site.

Date of Government Version: 12/31/2016
Date Data Arrived at EDR: 06/21/2017
Date Made Active in Reports: 01/05/2018
Number of Days to Update: 198

Source: EPA
Telephone: 202-260-5521
Last EDR Contact: 12/21/2018
Next Scheduled EDR Contact: 04/01/2019
Data Release Frequency: Every 4 Years

TRIS: Toxic Chemical Release Inventory System

Toxic Release Inventory System. TRIS identifies facilities which release toxic chemicals to the air, water and land in reportable quantities under SARA Title III Section 313.

GOVERNMENT RECORDS SEARCHED / DATA CURRENCY TRACKING

Date of Government Version: 12/31/2016
Date Data Arrived at EDR: 01/10/2018
Date Made Active in Reports: 01/12/2018
Number of Days to Update: 2

Source: EPA
Telephone: 202-566-0250
Last EDR Contact: 11/16/2018
Next Scheduled EDR Contact: 03/04/2019
Data Release Frequency: Annually

SSTS: Section 7 Tracking Systems

Section 7 of the Federal Insecticide, Fungicide and Rodenticide Act, as amended (92 Stat. 829) requires all registered pesticide-producing establishments to submit a report to the Environmental Protection Agency by March 1st each year. Each establishment must report the types and amounts of pesticides, active ingredients and devices being produced, and those having been produced and sold or distributed in the past year.

Date of Government Version: 12/31/2009
Date Data Arrived at EDR: 12/10/2010
Date Made Active in Reports: 02/25/2011
Number of Days to Update: 77

Source: EPA
Telephone: 202-564-4203
Last EDR Contact: 10/24/2018
Next Scheduled EDR Contact: 02/04/2019
Data Release Frequency: Annually

ROD: Records Of Decision

Record of Decision. ROD documents mandate a permanent remedy at an NPL (Superfund) site containing technical and health information to aid in the cleanup.

Date of Government Version: 08/13/2018
Date Data Arrived at EDR: 10/04/2018
Date Made Active in Reports: 11/16/2018
Number of Days to Update: 43

Source: EPA
Telephone: 703-416-0223
Last EDR Contact: 11/27/2018
Next Scheduled EDR Contact: 03/18/2019
Data Release Frequency: Annually

RMP: Risk Management Plans

When Congress passed the Clean Air Act Amendments of 1990, it required EPA to publish regulations and guidance for chemical accident prevention at facilities using extremely hazardous substances. The Risk Management Program Rule (RMP Rule) was written to implement Section 112(r) of these amendments. The rule, which built upon existing industry codes and standards, requires companies of all sizes that use certain flammable and toxic substances to develop a Risk Management Program, which includes a(n): Hazard assessment that details the potential effects of an accidental release, an accident history of the last five years, and an evaluation of worst-case and alternative accidental releases; Prevention program that includes safety precautions and maintenance, monitoring, and employee training measures; and Emergency response program that spells out emergency health care, employee training measures and procedures for informing the public and response agencies (e.g the fire department) should an accident occur.

Date of Government Version: 08/01/2018
Date Data Arrived at EDR: 08/22/2018
Date Made Active in Reports: 10/05/2018
Number of Days to Update: 44

Source: Environmental Protection Agency
Telephone: 202-564-8600
Last EDR Contact: 10/23/2018
Next Scheduled EDR Contact: 02/04/2019
Data Release Frequency: Varies

RAATS: RCRA Administrative Action Tracking System

RCRA Administration Action Tracking System. RAATS contains records based on enforcement actions issued under RCRA pertaining to major violators and includes administrative and civil actions brought by the EPA. For administration actions after September 30, 1995, data entry in the RAATS database was discontinued. EPA will retain a copy of the database for historical records. It was necessary to terminate RAATS because a decrease in agency resources made it impossible to continue to update the information contained in the database.

Date of Government Version: 04/17/1995
Date Data Arrived at EDR: 07/03/1995
Date Made Active in Reports: 08/07/1995
Number of Days to Update: 35

Source: EPA
Telephone: 202-564-4104
Last EDR Contact: 06/02/2008
Next Scheduled EDR Contact: 09/01/2008
Data Release Frequency: No Update Planned

GOVERNMENT RECORDS SEARCHED / DATA CURRENCY TRACKING

PRP: Potentially Responsible Parties

A listing of verified Potentially Responsible Parties

Date of Government Version: 08/13/2018	Source: EPA
Date Data Arrived at EDR: 10/04/2018	Telephone: 202-564-6023
Date Made Active in Reports: 11/09/2018	Last EDR Contact: 10/04/2018
Number of Days to Update: 36	Next Scheduled EDR Contact: 02/18/2019
	Data Release Frequency: Quarterly

PADS: PCB Activity Database System

PCB Activity Database. PADS Identifies generators, transporters, commercial storers and/or brokers and disposers of PCB's who are required to notify the EPA of such activities.

Date of Government Version: 09/14/2018	Source: EPA
Date Data Arrived at EDR: 10/11/2018	Telephone: 202-566-0500
Date Made Active in Reports: 12/07/2018	Last EDR Contact: 10/11/2018
Number of Days to Update: 57	Next Scheduled EDR Contact: 01/21/2019
	Data Release Frequency: Annually

ICIS: Integrated Compliance Information System

The Integrated Compliance Information System (ICIS) supports the information needs of the national enforcement and compliance program as well as the unique needs of the National Pollutant Discharge Elimination System (NPDES) program.

Date of Government Version: 11/18/2016	Source: Environmental Protection Agency
Date Data Arrived at EDR: 11/23/2016	Telephone: 202-564-2501
Date Made Active in Reports: 02/10/2017	Last EDR Contact: 10/09/2018
Number of Days to Update: 79	Next Scheduled EDR Contact: 01/21/2019
	Data Release Frequency: Quarterly

FTTS: FIFRA/ TSCA Tracking System - FIFRA (Federal Insecticide, Fungicide, & Rodenticide Act)/TSCA (Toxic Substances Control Act)

FTTS tracks administrative cases and pesticide enforcement actions and compliance activities related to FIFRA, TSCA and EPCRA (Emergency Planning and Community Right-to-Know Act). To maintain currency, EDR contacts the Agency on a quarterly basis.

Date of Government Version: 04/09/2009	Source: EPA/Office of Prevention, Pesticides and Toxic Substances
Date Data Arrived at EDR: 04/16/2009	Telephone: 202-566-1667
Date Made Active in Reports: 05/11/2009	Last EDR Contact: 08/18/2017
Number of Days to Update: 25	Next Scheduled EDR Contact: 12/04/2017
	Data Release Frequency: Quarterly

FTTS INSP: FIFRA/ TSCA Tracking System - FIFRA (Federal Insecticide, Fungicide, & Rodenticide Act)/TSCA (Toxic Substances Control Act)

A listing of FIFRA/TSCA Tracking System (FTTS) inspections and enforcements.

Date of Government Version: 04/09/2009	Source: EPA
Date Data Arrived at EDR: 04/16/2009	Telephone: 202-566-1667
Date Made Active in Reports: 05/11/2009	Last EDR Contact: 08/18/2017
Number of Days to Update: 25	Next Scheduled EDR Contact: 12/04/2017
	Data Release Frequency: Quarterly

MLTS: Material Licensing Tracking System

MLTS is maintained by the Nuclear Regulatory Commission and contains a list of approximately 8,100 sites which possess or use radioactive materials and which are subject to NRC licensing requirements. To maintain currency, EDR contacts the Agency on a quarterly basis.

Date of Government Version: 08/30/2016	Source: Nuclear Regulatory Commission
Date Data Arrived at EDR: 09/08/2016	Telephone: 301-415-7169
Date Made Active in Reports: 10/21/2016	Last EDR Contact: 10/11/2018
Number of Days to Update: 43	Next Scheduled EDR Contact: 02/04/2019
	Data Release Frequency: Quarterly

GOVERNMENT RECORDS SEARCHED / DATA CURRENCY TRACKING

COAL ASH DOE: Steam-Electric Plant Operation Data

A listing of power plants that store ash in surface ponds.

Date of Government Version: 12/31/2005	Source: Department of Energy
Date Data Arrived at EDR: 08/07/2009	Telephone: 202-586-8719
Date Made Active in Reports: 10/22/2009	Last EDR Contact: 12/05/2018
Number of Days to Update: 76	Next Scheduled EDR Contact: 03/18/2019
	Data Release Frequency: Varies

COAL ASH EPA: Coal Combustion Residues Surface Impoundments List

A listing of coal combustion residues surface impoundments with high hazard potential ratings.

Date of Government Version: 07/01/2014	Source: Environmental Protection Agency
Date Data Arrived at EDR: 09/10/2014	Telephone: N/A
Date Made Active in Reports: 10/20/2014	Last EDR Contact: 12/03/2018
Number of Days to Update: 40	Next Scheduled EDR Contact: 03/18/2019
	Data Release Frequency: Varies

PCB TRANSFORMER: PCB Transformer Registration Database

The database of PCB transformer registrations that includes all PCB registration submittals.

Date of Government Version: 05/24/2017	Source: Environmental Protection Agency
Date Data Arrived at EDR: 11/30/2017	Telephone: 202-566-0517
Date Made Active in Reports: 12/15/2017	Last EDR Contact: 10/26/2018
Number of Days to Update: 15	Next Scheduled EDR Contact: 02/04/2019
	Data Release Frequency: Varies

RADINFO: Radiation Information Database

The Radiation Information Database (RADINFO) contains information about facilities that are regulated by U.S. Environmental Protection Agency (EPA) regulations for radiation and radioactivity.

Date of Government Version: 10/02/2018	Source: Environmental Protection Agency
Date Data Arrived at EDR: 10/03/2018	Telephone: 202-343-9775
Date Made Active in Reports: 11/09/2018	Last EDR Contact: 10/03/2018
Number of Days to Update: 37	Next Scheduled EDR Contact: 01/14/2019
	Data Release Frequency: Quarterly

HIST FTTS: FIFRA/TSCA Tracking System Administrative Case Listing

A complete administrative case listing from the FIFRA/TSCA Tracking System (FTTS) for all ten EPA regions. The information was obtained from the National Compliance Database (NCDB). NCDB supports the implementation of FIFRA (Federal Insecticide, Fungicide, and Rodenticide Act) and TSCA (Toxic Substances Control Act). Some EPA regions are now closing out records. Because of that, and the fact that some EPA regions are not providing EPA Headquarters with updated records, it was decided to create a HIST FTTS database. It included records that may not be included in the newer FTTS database updates. This database is no longer updated.

Date of Government Version: 10/19/2006	Source: Environmental Protection Agency
Date Data Arrived at EDR: 03/01/2007	Telephone: 202-564-2501
Date Made Active in Reports: 04/10/2007	Last EDR Contact: 12/17/2007
Number of Days to Update: 40	Next Scheduled EDR Contact: 03/17/2008
	Data Release Frequency: No Update Planned

HIST FTTS INSP: FIFRA/TSCA Tracking System Inspection & Enforcement Case Listing

A complete inspection and enforcement case listing from the FIFRA/TSCA Tracking System (FTTS) for all ten EPA regions. The information was obtained from the National Compliance Database (NCDB). NCDB supports the implementation of FIFRA (Federal Insecticide, Fungicide, and Rodenticide Act) and TSCA (Toxic Substances Control Act). Some EPA regions are now closing out records. Because of that, and the fact that some EPA regions are not providing EPA Headquarters with updated records, it was decided to create a HIST FTTS database. It included records that may not be included in the newer FTTS database updates. This database is no longer updated.

GOVERNMENT RECORDS SEARCHED / DATA CURRENCY TRACKING

Date of Government Version: 10/19/2006
Date Data Arrived at EDR: 03/01/2007
Date Made Active in Reports: 04/10/2007
Number of Days to Update: 40

Source: Environmental Protection Agency
Telephone: 202-564-2501
Last EDR Contact: 12/17/2008
Next Scheduled EDR Contact: 03/17/2008
Data Release Frequency: No Update Planned

DOT OPS: Incident and Accident Data

Department of Transportation, Office of Pipeline Safety Incident and Accident data.

Date of Government Version: 07/31/2012
Date Data Arrived at EDR: 08/07/2012
Date Made Active in Reports: 09/18/2012
Number of Days to Update: 42

Source: Department of Transportation, Office of Pipeline Safety
Telephone: 202-366-4595
Last EDR Contact: 10/30/2018
Next Scheduled EDR Contact: 02/11/2019
Data Release Frequency: Varies

CONSENT: Superfund (CERCLA) Consent Decrees

Major legal settlements that establish responsibility and standards for cleanup at NPL (Superfund) sites. Released periodically by United States District Courts after settlement by parties to litigation matters.

Date of Government Version: 09/30/2018
Date Data Arrived at EDR: 10/12/2018
Date Made Active in Reports: 12/07/2018
Number of Days to Update: 56

Source: Department of Justice, Consent Decree Library
Telephone: Varies
Last EDR Contact: 12/17/2018
Next Scheduled EDR Contact: 04/01/2019
Data Release Frequency: Varies

BRS: Biennial Reporting System

The Biennial Reporting System is a national system administered by the EPA that collects data on the generation and management of hazardous waste. BRS captures detailed data from two groups: Large Quantity Generators (LQG) and Treatment, Storage, and Disposal Facilities.

Date of Government Version: 12/31/2015
Date Data Arrived at EDR: 02/22/2017
Date Made Active in Reports: 09/28/2017
Number of Days to Update: 218

Source: EPA/NTIS
Telephone: 800-424-9346
Last EDR Contact: 11/21/2018
Next Scheduled EDR Contact: 03/04/2019
Data Release Frequency: Biennially

INDIAN RESERV: Indian Reservations

This map layer portrays Indian administered lands of the United States that have any area equal to or greater than 640 acres.

Date of Government Version: 12/31/2014
Date Data Arrived at EDR: 07/14/2015
Date Made Active in Reports: 01/10/2017
Number of Days to Update: 546

Source: USGS
Telephone: 202-208-3710
Last EDR Contact: 10/09/2018
Next Scheduled EDR Contact: 01/21/2019
Data Release Frequency: Semi-Annually

FUSRAP: Formerly Utilized Sites Remedial Action Program

DOE established the Formerly Utilized Sites Remedial Action Program (FUSRAP) in 1974 to remediate sites where radioactive contamination remained from Manhattan Project and early U.S. Atomic Energy Commission (AEC) operations.

Date of Government Version: 08/08/2017
Date Data Arrived at EDR: 09/11/2018
Date Made Active in Reports: 09/14/2018
Number of Days to Update: 3

Source: Department of Energy
Telephone: 202-586-3559
Last EDR Contact: 11/01/2018
Next Scheduled EDR Contact: 02/18/2019
Data Release Frequency: Varies

UMTRA: Uranium Mill Tailings Sites

Uranium ore was mined by private companies for federal government use in national defense programs. When the mills shut down, large piles of the sand-like material (mill tailings) remain after uranium has been extracted from the ore. Levels of human exposure to radioactive materials from the piles are low; however, in some cases tailings were used as construction materials before the potential health hazards of the tailings were recognized.

GOVERNMENT RECORDS SEARCHED / DATA CURRENCY TRACKING

Date of Government Version: 06/23/2017
Date Data Arrived at EDR: 10/11/2017
Date Made Active in Reports: 11/03/2017
Number of Days to Update: 23

Source: Department of Energy
Telephone: 505-845-0011
Last EDR Contact: 12/14/2018
Next Scheduled EDR Contact: 03/04/2019
Data Release Frequency: Varies

LEAD SMELTER 1: Lead Smelter Sites

A listing of former lead smelter site locations.

Date of Government Version: 08/13/2018
Date Data Arrived at EDR: 10/04/2018
Date Made Active in Reports: 11/16/2018
Number of Days to Update: 43

Source: Environmental Protection Agency
Telephone: 703-603-8787
Last EDR Contact: 11/27/2018
Next Scheduled EDR Contact: 01/14/2019
Data Release Frequency: Varies

LEAD SMELTER 2: Lead Smelter Sites

A list of several hundred sites in the U.S. where secondary lead smelting was done from 1931 and 1964. These sites may pose a threat to public health through ingestion or inhalation of contaminated soil or dust

Date of Government Version: 04/05/2001
Date Data Arrived at EDR: 10/27/2010
Date Made Active in Reports: 12/02/2010
Number of Days to Update: 36

Source: American Journal of Public Health
Telephone: 703-305-6451
Last EDR Contact: 12/02/2009
Next Scheduled EDR Contact: N/A
Data Release Frequency: No Update Planned

US AIRS (AFS): Aerometric Information Retrieval System Facility Subsystem (AFS)

The database is a sub-system of Aerometric Information Retrieval System (AIRS). AFS contains compliance data on air pollution point sources regulated by the U.S. EPA and/or state and local air regulatory agencies. This information comes from source reports by various stationary sources of air pollution, such as electric power plants, steel mills, factories, and universities, and provides information about the air pollutants they produce. Action, air program, air program pollutant, and general level plant data. It is used to track emissions and compliance data from industrial plants.

Date of Government Version: 10/12/2016
Date Data Arrived at EDR: 10/26/2016
Date Made Active in Reports: 02/03/2017
Number of Days to Update: 100

Source: EPA
Telephone: 202-564-2496
Last EDR Contact: 09/26/2017
Next Scheduled EDR Contact: 01/08/2018
Data Release Frequency: Annually

US AIRS MINOR: Air Facility System Data

A listing of minor source facilities.

Date of Government Version: 10/12/2016
Date Data Arrived at EDR: 10/26/2016
Date Made Active in Reports: 02/03/2017
Number of Days to Update: 100

Source: EPA
Telephone: 202-564-2496
Last EDR Contact: 09/26/2017
Next Scheduled EDR Contact: 01/08/2018
Data Release Frequency: Annually

US MINES: Mines Master Index File

Contains all mine identification numbers issued for mines active or opened since 1971. The data also includes violation information.

Date of Government Version: 08/01/2018
Date Data Arrived at EDR: 08/29/2018
Date Made Active in Reports: 10/05/2018
Number of Days to Update: 37

Source: Department of Labor, Mine Safety and Health Administration
Telephone: 303-231-5959
Last EDR Contact: 11/30/2018
Next Scheduled EDR Contact: 03/11/2019
Data Release Frequency: Semi-Annually

US MINES 2: Ferrous and Nonferrous Metal Mines Database Listing

This map layer includes ferrous (ferrous metal mines are facilities that extract ferrous metals, such as iron ore or molybdenum) and nonferrous (Nonferrous metal mines are facilities that extract nonferrous metals, such as gold, silver, copper, zinc, and lead) metal mines in the United States.

GOVERNMENT RECORDS SEARCHED / DATA CURRENCY TRACKING

Date of Government Version: 12/05/2005
Date Data Arrived at EDR: 02/29/2008
Date Made Active in Reports: 04/18/2008
Number of Days to Update: 49

Source: USGS
Telephone: 703-648-7709
Last EDR Contact: 11/30/2018
Next Scheduled EDR Contact: 03/11/2019
Data Release Frequency: Varies

US MINES 3: Active Mines & Mineral Plants Database Listing

Active Mines and Mineral Processing Plant operations for commodities monitored by the Minerals Information Team of the USGS.

Date of Government Version: 04/14/2011
Date Data Arrived at EDR: 06/08/2011
Date Made Active in Reports: 09/13/2011
Number of Days to Update: 97

Source: USGS
Telephone: 703-648-7709
Last EDR Contact: 11/30/2018
Next Scheduled EDR Contact: 03/11/2019
Data Release Frequency: Varies

ABANDONED MINES: Abandoned Mines

An inventory of land and water impacted by past mining (primarily coal mining) is maintained by OSMRE to provide information needed to implement the Surface Mining Control and Reclamation Act of 1977 (SMCRA). The inventory contains information on the location, type, and extent of AML impacts, as well as, information on the cost associated with the reclamation of those problems. The inventory is based upon field surveys by State, Tribal, and OSMRE program officials. It is dynamic to the extent that it is modified as new problems are identified and existing problems are reclaimed.

Date of Government Version: 09/10/2018
Date Data Arrived at EDR: 09/11/2018
Date Made Active in Reports: 09/14/2018
Number of Days to Update: 3

Source: Department of Interior
Telephone: 202-208-2609
Last EDR Contact: 12/19/2018
Next Scheduled EDR Contact: 03/25/2019
Data Release Frequency: Quarterly

FINDS: Facility Index System/Facility Registry System

Facility Index System. FINDS contains both facility information and 'pointers' to other sources that contain more detail. EDR includes the following FINDS databases in this report: PCS (Permit Compliance System), AIRS (Aerometric Information Retrieval System), DOCKET (Enforcement Docket used to manage and track information on civil judicial enforcement cases for all environmental statutes), FURS (Federal Underground Injection Control), C-DOCKET (Criminal Docket System used to track criminal enforcement actions for all environmental statutes), FFIS (Federal Facilities Information System), STATE (State Environmental Laws and Statutes), and PADS (PCB Activity Data System).

Date of Government Version: 08/07/2018
Date Data Arrived at EDR: 09/05/2018
Date Made Active in Reports: 10/05/2018
Number of Days to Update: 30

Source: EPA
Telephone: (415) 947-8000
Last EDR Contact: 12/05/2018
Next Scheduled EDR Contact: 03/18/2019
Data Release Frequency: Quarterly

UXO: Unexploded Ordnance Sites

A listing of unexploded ordnance site locations

Date of Government Version: 09/30/2017
Date Data Arrived at EDR: 06/19/2018
Date Made Active in Reports: 09/14/2018
Number of Days to Update: 87

Source: Department of Defense
Telephone: 703-704-1564
Last EDR Contact: 10/15/2018
Next Scheduled EDR Contact: 01/28/2019
Data Release Frequency: Varies

DOCKET HWC: Hazardous Waste Compliance Docket Listing

A complete list of the Federal Agency Hazardous Waste Compliance Docket Facilities.

Date of Government Version: 05/31/2018
Date Data Arrived at EDR: 07/26/2018
Date Made Active in Reports: 10/05/2018
Number of Days to Update: 71

Source: Environmental Protection Agency
Telephone: 202-564-0527
Last EDR Contact: 11/30/2018
Next Scheduled EDR Contact: 03/11/2019
Data Release Frequency: Varies

GOVERNMENT RECORDS SEARCHED / DATA CURRENCY TRACKING

ECHO: Enforcement & Compliance History Information

ECHO provides integrated compliance and enforcement information for about 800,000 regulated facilities nationwide.

Date of Government Version: 09/02/2018	Source: Environmental Protection Agency
Date Data Arrived at EDR: 09/05/2018	Telephone: 202-564-2280
Date Made Active in Reports: 09/14/2018	Last EDR Contact: 12/31/2018
Number of Days to Update: 9	Next Scheduled EDR Contact: 03/18/2019
	Data Release Frequency: Quarterly

FUELS PROGRAM: EPA Fuels Program Registered Listing

This listing includes facilities that are registered under the Part 80 (Code of Federal Regulations) EPA Fuels Programs. All companies now are required to submit new and updated registrations.

Date of Government Version: 08/22/2018	Source: EPA
Date Data Arrived at EDR: 08/22/2018	Telephone: 800-385-6164
Date Made Active in Reports: 10/05/2018	Last EDR Contact: 11/19/2018
Number of Days to Update: 44	Next Scheduled EDR Contact: 03/04/2019
	Data Release Frequency: Quarterly

CA BOND EXP. PLAN: Bond Expenditure Plan

Department of Health Services developed a site-specific expenditure plan as the basis for an appropriation of Hazardous Substance Cleanup Bond Act funds. It is not updated.

Date of Government Version: 01/01/1989	Source: Department of Health Services
Date Data Arrived at EDR: 07/27/1994	Telephone: 916-255-2118
Date Made Active in Reports: 08/02/1994	Last EDR Contact: 05/31/1994
Number of Days to Update: 6	Next Scheduled EDR Contact: N/A
	Data Release Frequency: No Update Planned

CORTESE: "Cortese" Hazardous Waste & Substances Sites List

The sites for the list are designated by the State Water Resource Control Board (LUST), the Integrated Waste Board (SWF/LS), and the Department of Toxic Substances Control (Cal-Sites).

Date of Government Version: 09/24/2018	Source: CAL EPA/Office of Emergency Information
Date Data Arrived at EDR: 09/25/2018	Telephone: 916-323-3400
Date Made Active in Reports: 10/16/2018	Last EDR Contact: 12/21/2018
Number of Days to Update: 21	Next Scheduled EDR Contact: 04/08/2019
	Data Release Frequency: Quarterly

CUPA LIVERMORE-PLEASANTON: CUPA Facility Listing

list of facilities associated with the various CUPA programs in Livermore-Pleasanton

Date of Government Version: 08/28/2018	Source: Livermore-Pleasanton Fire Department
Date Data Arrived at EDR: 08/30/2018	Telephone: 925-454-2361
Date Made Active in Reports: 11/01/2018	Last EDR Contact: 12/19/2018
Number of Days to Update: 63	Next Scheduled EDR Contact: 02/25/2019
	Data Release Frequency: Varies

CUPA SAN FRANCISCO CO: CUPA Facility Listing

Cupa facilities

Date of Government Version: 09/11/2018	Source: San Francisco County Department of Environmental Health
Date Data Arrived at EDR: 09/12/2018	Telephone: 415-252-3896
Date Made Active in Reports: 09/19/2018	Last EDR Contact: 11/01/2018
Number of Days to Update: 7	Next Scheduled EDR Contact: 02/18/2019
	Data Release Frequency: Varies

DRYCLEAN AVAQMD: Antelope Valley Air Quality Management District Drycleaner Listing

A listing of dry cleaners in the Antelope Valley Air Quality Management District.

GOVERNMENT RECORDS SEARCHED / DATA CURRENCY TRACKING

Date of Government Version: 10/15/2018
Date Data Arrived at EDR: 10/16/2018
Date Made Active in Reports: 11/16/2018
Number of Days to Update: 31

Source: Antelope Valley Air Quality Management District
Telephone: 661-723-8070
Last EDR Contact: 11/29/2018
Next Scheduled EDR Contact: 03/18/2019
Data Release Frequency: Varies

DRYCLEANERS: Cleaner Facilities

A list of drycleaner related facilities that have EPA ID numbers. These are facilities with certain SIC codes: power laundries, family and commercial; garment pressing and cleaner's agents; linen supply; coin-operated laundries and cleaning; drycleaning plants, except rugs; carpet and upholster cleaning; industrial launderers; laundry and garment services.

Date of Government Version: 08/30/2018
Date Data Arrived at EDR: 09/27/2018
Date Made Active in Reports: 11/01/2018
Number of Days to Update: 35

Source: Department of Toxic Substance Control
Telephone: 916-327-4498
Last EDR Contact: 11/29/2018
Next Scheduled EDR Contact: 03/18/2019
Data Release Frequency: Annually

DRYCLEAN SOUTH COAST: South Coast Air Quality Management District Drycleaner Listing

A listing of dry cleaners in the South Coast Air Quality Management District

Date of Government Version: 10/04/2018
Date Data Arrived at EDR: 10/05/2018
Date Made Active in Reports: 11/01/2018
Number of Days to Update: 27

Source: South Coast Air Quality Management District
Telephone: 909-396-3211
Last EDR Contact: 11/26/2018
Next Scheduled EDR Contact: 03/11/2019
Data Release Frequency: Varies

EMI: Emissions Inventory Data

Toxics and criteria pollutant emissions data collected by the ARB and local air pollution agencies.

Date of Government Version: 12/31/2017
Date Data Arrived at EDR: 06/20/2018
Date Made Active in Reports: 08/06/2018
Number of Days to Update: 47

Source: California Air Resources Board
Telephone: 916-322-2990
Last EDR Contact: 12/21/2018
Next Scheduled EDR Contact: 04/01/2019
Data Release Frequency: Varies

ENF: Enforcement Action Listing

A listing of Water Board Enforcement Actions. Formal is everything except Oral/Verbal Communication, Notice of Violation, Expedited Payment Letter, and Staff Enforcement Letter.

Date of Government Version: 11/01/2018
Date Data Arrived at EDR: 11/02/2018
Date Made Active in Reports: 12/13/2018
Number of Days to Update: 41

Source: State Water Resources Control Board
Telephone: 916-445-9379
Last EDR Contact: 11/01/2018
Next Scheduled EDR Contact: 02/04/2019
Data Release Frequency: Varies

Financial Assurance 1: Financial Assurance Information Listing

Financial Assurance information

Date of Government Version: 10/19/2018
Date Data Arrived at EDR: 10/23/2018
Date Made Active in Reports: 11/30/2018
Number of Days to Update: 38

Source: Department of Toxic Substances Control
Telephone: 916-255-3628
Last EDR Contact: 10/22/2018
Next Scheduled EDR Contact: 02/04/2019
Data Release Frequency: Varies

Financial Assurance 2: Financial Assurance Information Listing

A listing of financial assurance information for solid waste facilities. Financial assurance is intended to ensure that resources are available to pay for the cost of closure, post-closure care, and corrective measures if the owner or operator of a regulated facility is unable or unwilling to pay.

GOVERNMENT RECORDS SEARCHED / DATA CURRENCY TRACKING

Date of Government Version: 08/14/2018
Date Data Arrived at EDR: 08/16/2018
Date Made Active in Reports: 09/10/2018
Number of Days to Update: 25

Source: California Integrated Waste Management Board
Telephone: 916-341-6066
Last EDR Contact: 11/07/2018
Next Scheduled EDR Contact: 02/25/2019
Data Release Frequency: Varies

HAZNET: Facility and Manifest Data

Facility and Manifest Data. The data is extracted from the copies of hazardous waste manifests received each year by the DTSC. The annual volume of manifests is typically 700,000 - 1,000,000 annually, representing approximately 350,000 - 500,000 shipments. Data are from the manifests submitted without correction, and therefore many contain some invalid values for data elements such as generator ID, TSD ID, waste category, and disposal method. This database begins with calendar year 1993.

Date of Government Version: 12/31/2017
Date Data Arrived at EDR: 10/10/2018
Date Made Active in Reports: 11/16/2018
Number of Days to Update: 37

Source: California Environmental Protection Agency
Telephone: 916-255-1136
Last EDR Contact: 10/10/2018
Next Scheduled EDR Contact: 01/21/2019
Data Release Frequency: Annually

ICE: ICE

Contains data pertaining to the Permitted Facilities with Inspections / Enforcements sites tracked in Envirostor.

Date of Government Version: 08/20/2018
Date Data Arrived at EDR: 08/21/2018
Date Made Active in Reports: 09/10/2018
Number of Days to Update: 20

Source: Department of Toxic Substances Control
Telephone: 877-786-9427
Last EDR Contact: 11/19/2018
Next Scheduled EDR Contact: 03/04/2019
Data Release Frequency: Quarterly

HIST CORTESE: Hazardous Waste & Substance Site List

The sites for the list are designated by the State Water Resource Control Board [LUST], the Integrated Waste Board [SWF/LS], and the Department of Toxic Substances Control [CALSITES]. This listing is no longer updated by the state agency.

Date of Government Version: 04/01/2001
Date Data Arrived at EDR: 01/22/2009
Date Made Active in Reports: 04/08/2009
Number of Days to Update: 76

Source: Department of Toxic Substances Control
Telephone: 916-323-3400
Last EDR Contact: 01/22/2009
Next Scheduled EDR Contact: N/A
Data Release Frequency: No Update Planned

HWP: EnviroStor Permitted Facilities Listing

Detailed information on permitted hazardous waste facilities and corrective action ("cleanups") tracked in EnviroStor.

Date of Government Version: 08/20/2018
Date Data Arrived at EDR: 08/21/2018
Date Made Active in Reports: 09/10/2018
Number of Days to Update: 20

Source: Department of Toxic Substances Control
Telephone: 916-323-3400
Last EDR Contact: 11/19/2018
Next Scheduled EDR Contact: 03/04/2019
Data Release Frequency: Quarterly

HWT: Registered Hazardous Waste Transporter Database

A listing of hazardous waste transporters. In California, unless specifically exempted, it is unlawful for any person to transport hazardous wastes unless the person holds a valid registration issued by DTSC. A hazardous waste transporter registration is valid for one year and is assigned a unique registration number.

Date of Government Version: 10/09/2018
Date Data Arrived at EDR: 10/10/2018
Date Made Active in Reports: 11/16/2018
Number of Days to Update: 37

Source: Department of Toxic Substances Control
Telephone: 916-440-7145
Last EDR Contact: 10/10/2018
Next Scheduled EDR Contact: 01/21/2019
Data Release Frequency: Quarterly

GOVERNMENT RECORDS SEARCHED / DATA CURRENCY TRACKING

MINES: Mines Site Location Listing

A listing of mine site locations from the Office of Mine Reclamation.

Date of Government Version: 09/10/2018	Source: Department of Conservation
Date Data Arrived at EDR: 09/12/2018	Telephone: 916-322-1080
Date Made Active in Reports: 10/09/2018	Last EDR Contact: 12/12/2018
Number of Days to Update: 27	Next Scheduled EDR Contact: 03/25/2019
	Data Release Frequency: Quarterly

MWMP: Medical Waste Management Program Listing

The Medical Waste Management Program (MWMP) ensures the proper handling and disposal of medical waste by permitting and inspecting medical waste Offsite Treatment Facilities (PDF) and Transfer Stations (PDF) throughout the state. MWMP also oversees all Medical Waste Transporters.

Date of Government Version: 08/28/2018	Source: Department of Public Health
Date Data Arrived at EDR: 09/05/2018	Telephone: 916-558-1784
Date Made Active in Reports: 10/03/2018	Last EDR Contact: 12/05/2018
Number of Days to Update: 28	Next Scheduled EDR Contact: 03/18/2019
	Data Release Frequency: Varies

NPDES: NPDES Permits Listing

A listing of NPDES permits, including stormwater.

Date of Government Version: 11/12/2018	Source: State Water Resources Control Board
Date Data Arrived at EDR: 11/14/2018	Telephone: 916-445-9379
Date Made Active in Reports: 12/13/2018	Last EDR Contact: 11/14/2018
Number of Days to Update: 29	Next Scheduled EDR Contact: 02/25/2019
	Data Release Frequency: Quarterly

PEST LIC: Pesticide Regulation Licenses Listing

A listing of licenses and certificates issued by the Department of Pesticide Regulation. The DPR issues licenses and/or certificates to: Persons and businesses that apply or sell pesticides; Pest control dealers and brokers; Persons who advise on agricultural pesticide applications.

Date of Government Version: 09/04/2018	Source: Department of Pesticide Regulation
Date Data Arrived at EDR: 09/05/2018	Telephone: 916-445-4038
Date Made Active in Reports: 10/03/2018	Last EDR Contact: 12/05/2018
Number of Days to Update: 28	Next Scheduled EDR Contact: 03/18/2019
	Data Release Frequency: Quarterly

PROC: Certified Processors Database

A listing of certified processors.

Date of Government Version: 09/10/2018	Source: Department of Conservation
Date Data Arrived at EDR: 09/12/2018	Telephone: 916-323-3836
Date Made Active in Reports: 10/15/2018	Last EDR Contact: 12/12/2018
Number of Days to Update: 33	Next Scheduled EDR Contact: 03/25/2019
	Data Release Frequency: Quarterly

NOTIFY 65: Proposition 65 Records

Listings of all Proposition 65 incidents reported to counties by the State Water Resources Control Board and the Regional Water Quality Control Board. This database is no longer updated by the reporting agency.

Date of Government Version: 09/19/2018	Source: State Water Resources Control Board
Date Data Arrived at EDR: 09/20/2018	Telephone: 916-445-3846
Date Made Active in Reports: 10/19/2018	Last EDR Contact: 12/12/2018
Number of Days to Update: 29	Next Scheduled EDR Contact: 04/01/2019
	Data Release Frequency: No Update Planned

GOVERNMENT RECORDS SEARCHED / DATA CURRENCY TRACKING

UIC: UIC Listing

A listing of wells identified as underground injection wells, in the California Oil and Gas Wells database.

Date of Government Version: 04/27/2018	Source: Department of Conservation
Date Data Arrived at EDR: 06/13/2018	Telephone: 916-445-2408
Date Made Active in Reports: 07/17/2018	Last EDR Contact: 12/14/2018
Number of Days to Update: 34	Next Scheduled EDR Contact: 03/25/2019
	Data Release Frequency: Varies

WASTEWATER PITS: Oil Wastewater Pits Listing

Water officials discovered that oil producers have been dumping chemical-laden wastewater into hundreds of unlined pits that are operating without proper permits. Inspections completed by the Central Valley Regional Water Quality Control Board revealed the existence of previously unidentified waste sites. The water boards review found that more than one-third of the region's active disposal pits are operating without permission.

Date of Government Version: 05/08/2018	Source: RWQCB, Central Valley Region
Date Data Arrived at EDR: 07/11/2018	Telephone: 559-445-5577
Date Made Active in Reports: 09/13/2018	Last EDR Contact: 10/12/2018
Number of Days to Update: 64	Next Scheduled EDR Contact: 01/21/2019
	Data Release Frequency: Varies

WDS: Waste Discharge System

Sites which have been issued waste discharge requirements.

Date of Government Version: 06/19/2007	Source: State Water Resources Control Board
Date Data Arrived at EDR: 06/20/2007	Telephone: 916-341-5227
Date Made Active in Reports: 06/29/2007	Last EDR Contact: 11/14/2018
Number of Days to Update: 9	Next Scheduled EDR Contact: 03/04/2019
	Data Release Frequency: Quarterly

CERS: CalEPA Regulated Site Portal Data

The CalEPA Regulated Site Portal database combines data about environmentally regulated sites and facilities in California into a single database. It combines data from a variety of state and federal databases, and provides an overview of regulated activities across the spectrum of environmental programs for any given location in California. These activities include hazardous materials and waste, state and federal cleanups, impacted ground and surface waters, and toxic materials

Date of Government Version: 10/22/2018	Source: California Environmental Protection Agency
Date Data Arrived at EDR: 10/23/2018	Telephone: 916-323-2514
Date Made Active in Reports: 11/30/2018	Last EDR Contact: 10/23/2018
Number of Days to Update: 38	Next Scheduled EDR Contact: 02/04/2019
	Data Release Frequency: Varies

WIP: Well Investigation Program Case List

Well Investigation Program case in the San Gabriel and San Fernando Valley area.

Date of Government Version: 07/03/2009	Source: Los Angeles Water Quality Control Board
Date Data Arrived at EDR: 07/21/2009	Telephone: 213-576-6726
Date Made Active in Reports: 08/03/2009	Last EDR Contact: 12/19/2018
Number of Days to Update: 13	Next Scheduled EDR Contact: 04/08/2019
	Data Release Frequency: Varies

UIC GEO: Underground Injection Control Sites (GEOTRACKER)

Underground control injection sites

Date of Government Version: 09/10/2018	Source: State Water Resource Control Board
Date Data Arrived at EDR: 09/12/2018	Telephone: 866-480-1028
Date Made Active in Reports: 10/09/2018	Last EDR Contact: 12/12/2018
Number of Days to Update: 27	Next Scheduled EDR Contact: 03/25/2019
	Data Release Frequency: Varies

GOVERNMENT RECORDS SEARCHED / DATA CURRENCY TRACKING

OTHER OIL GAS: Other Oil & Gas Projects Sites (GEOTRACKER)

Other Oil & Gas Projects sites

Date of Government Version: 09/10/2018
Date Data Arrived at EDR: 09/12/2018
Date Made Active in Reports: 10/09/2018
Number of Days to Update: 27

Source: State Water Resources Control Board
Telephone: 866-480-1028
Last EDR Contact: 12/12/2018
Next Scheduled EDR Contact: 03/25/2019
Data Release Frequency: Varies

CIWQS: California Integrated Water Quality System

The California Integrated Water Quality System (CIWQS) is a computer system used by the State and Regional Water Quality Control Boards to track information about places of environmental interest, manage permits and other orders, track inspections, and manage violations and enforcement activities.

Date of Government Version: 09/04/2018
Date Data Arrived at EDR: 09/05/2018
Date Made Active in Reports: 10/02/2018
Number of Days to Update: 27

Source: State Water Resources Control Board
Telephone: 866-794-4977
Last EDR Contact: 12/04/2018
Next Scheduled EDR Contact: 03/18/2019
Data Release Frequency: Varies

WDR: Waste Discharge Requirements Listing

In general, the Waste Discharge Requirements (WDRs) Program (sometimes also referred to as the "Non Chapter 15 (Non 15) Program") regulates point discharges that are exempt pursuant to Subsection 20090 of Title 27 and not subject to the Federal Water Pollution Control Act. Exemptions from Title 27 may be granted for nine categories of discharges (e.g., sewage, wastewater, etc.) that meet, and continue to meet, the preconditions listed for each specific exemption. The scope of the WDRs Program also includes the discharge of wastes classified as inert, pursuant to section 20230 of Title 27.

Date of Government Version: 09/10/2018
Date Data Arrived at EDR: 09/12/2018
Date Made Active in Reports: 10/09/2018
Number of Days to Update: 27

Source: State Water Resources Control Board
Telephone: 916-341-5810
Last EDR Contact: 12/12/2018
Next Scheduled EDR Contact: 03/25/2019
Data Release Frequency: Quarterly

WELL STIM PROJ: Well Stimulation Project (GEOTRACKER)

Includes areas of groundwater monitoring plans, a depiction of the monitoring network, and the facilities, boundaries, and subsurface characteristics of the oilfield and the features (oil and gas wells, produced water ponds, UIC wells, water supply wells, etc?) being monitored

Date of Government Version: 09/10/2018
Date Data Arrived at EDR: 09/12/2018
Date Made Active in Reports: 10/09/2018
Number of Days to Update: 27

Source: State Water Resources Control Board
Telephone: 866-480-1028
Last EDR Contact: 12/12/2018
Next Scheduled EDR Contact: 03/25/2019
Data Release Frequency: Varies

PROJECT: Project Sites (GEOTRACKER)

Projects sites

Date of Government Version: 09/10/2018
Date Data Arrived at EDR: 09/12/2018
Date Made Active in Reports: 10/09/2018
Number of Days to Update: 27

Source: State Water Resources Control Board
Telephone: 866-480-1028
Last EDR Contact: 12/12/2018
Next Scheduled EDR Contact: 03/25/2019
Data Release Frequency: Varies

SAMPLING POINT: Sampling Point ? Public Sites (GEOTRACKER)

Sampling point - public sites

Date of Government Version: 09/10/2018
Date Data Arrived at EDR: 09/12/2018
Date Made Active in Reports: 10/09/2018
Number of Days to Update: 27

Source: State Water Resources Control Board
Telephone: 866-480-1028
Last EDR Contact: 12/12/2018
Next Scheduled EDR Contact: 03/25/2019
Data Release Frequency: Varies

GOVERNMENT RECORDS SEARCHED / DATA CURRENCY TRACKING

NON-CASE INFO: Non-Case Information Sites (GEOTRACKER)

Non-Case Information sites

Date of Government Version: 09/10/2018
Date Data Arrived at EDR: 09/12/2018
Date Made Active in Reports: 10/09/2018
Number of Days to Update: 27

Source: State Water Resources Control Board
Telephone: 866-480-1028
Last EDR Contact: 12/12/2018
Next Scheduled EDR Contact: 03/25/2019
Data Release Frequency: Varies

MILITARY PRIV SITES: Military Privatized Sites (GEOTRACKER)

Military privatized sites

Date of Government Version: 09/10/2018
Date Data Arrived at EDR: 09/12/2018
Date Made Active in Reports: 10/09/2018
Number of Days to Update: 27

Source: State Water Resources Control Board
Telephone: 866-480-1028
Last EDR Contact: 12/12/2018
Next Scheduled EDR Contact: 03/25/2019
Data Release Frequency: Varies

PROD WATER PONDS: Produced Water Ponds Sites (GEOTRACKER)

Produced water ponds sites

Date of Government Version: 09/10/2018
Date Data Arrived at EDR: 09/12/2018
Date Made Active in Reports: 10/09/2018
Number of Days to Update: 27

Source: State Water Resources Control Board
Telephone: 866-480-1028
Last EDR Contact: 12/12/2018
Next Scheduled EDR Contact: 03/25/2019
Data Release Frequency: Varies

EDR HIGH RISK HISTORICAL RECORDS

EDR Exclusive Records

EDR MGP: EDR Proprietary Manufactured Gas Plants

The EDR Proprietary Manufactured Gas Plant Database includes records of coal gas plants (manufactured gas plants) compiled by EDR's researchers. Manufactured gas sites were used in the United States from the 1800's to 1950's to produce a gas that could be distributed and used as fuel. These plants used whale oil, rosin, coal, or a mixture of coal, oil, and water that also produced a significant amount of waste. Many of the byproducts of the gas production, such as coal tar (oily waste containing volatile and non-volatile chemicals), sludges, oils and other compounds are potentially hazardous to human health and the environment. The byproduct from this process was frequently disposed of directly at the plant site and can remain or spread slowly, serving as a continuous source of soil and groundwater contamination.

Date of Government Version: N/A
Date Data Arrived at EDR: N/A
Date Made Active in Reports: N/A
Number of Days to Update: N/A

Source: EDR, Inc.
Telephone: N/A
Last EDR Contact: N/A
Next Scheduled EDR Contact: N/A
Data Release Frequency: No Update Planned

EDR Hist Auto: EDR Exclusive Historical Auto Stations

EDR has searched selected national collections of business directories and has collected listings of potential gas station/filling station/service station sites that were available to EDR researchers. EDR's review was limited to those categories of sources that might, in EDR's opinion, include gas station/filling station/service station establishments. The categories reviewed included, but were not limited to gas, gas station, gasoline station, filling station, auto, automobile repair, auto service station, service station, etc. This database falls within a category of information EDR classifies as "High Risk Historical Records", or HRHR. EDR's HRHR effort presents unique and sometimes proprietary data about past sites and operations that typically create environmental concerns, but may not show up in current government records searches.

Date of Government Version: N/A
Date Data Arrived at EDR: N/A
Date Made Active in Reports: N/A
Number of Days to Update: N/A

Source: EDR, Inc.
Telephone: N/A
Last EDR Contact: N/A
Next Scheduled EDR Contact: N/A
Data Release Frequency: Varies

GOVERNMENT RECORDS SEARCHED / DATA CURRENCY TRACKING

EDR Hist Cleaner: EDR Exclusive Historical Cleaners

EDR has searched selected national collections of business directories and has collected listings of potential dry cleaner sites that were available to EDR researchers. EDR's review was limited to those categories of sources that might, in EDR's opinion, include dry cleaning establishments. The categories reviewed included, but were not limited to dry cleaners, cleaners, laundry, laundromat, cleaning/laundry, wash & dry etc. This database falls within a category of information EDR classifies as "High Risk Historical Records", or HRHR. EDR's HRHR effort presents unique and sometimes proprietary data about past sites and operations that typically create environmental concerns, but may not show up in current government records searches.

Date of Government Version: N/A
Date Data Arrived at EDR: N/A
Date Made Active in Reports: N/A
Number of Days to Update: N/A

Source: EDR, Inc.
Telephone: N/A
Last EDR Contact: N/A
Next Scheduled EDR Contact: N/A
Data Release Frequency: Varies

EDR RECOVERED GOVERNMENT ARCHIVES

Exclusive Recovered Govt. Archives

RGA LF: Recovered Government Archive Solid Waste Facilities List

The EDR Recovered Government Archive Landfill database provides a list of landfills derived from historical databases and includes many records that no longer appear in current government lists. Compiled from Records formerly available from the Department of Resources Recycling and Recovery in California.

Date of Government Version: N/A
Date Data Arrived at EDR: 07/01/2013
Date Made Active in Reports: 01/13/2014
Number of Days to Update: 196

Source: Department of Resources Recycling and Recovery
Telephone: N/A
Last EDR Contact: 06/01/2012
Next Scheduled EDR Contact: N/A
Data Release Frequency: Varies

RGA LUST: Recovered Government Archive Leaking Underground Storage Tank

The EDR Recovered Government Archive Leaking Underground Storage Tank database provides a list of LUST incidents derived from historical databases and includes many records that no longer appear in current government lists. Compiled from Records formerly available from the State Water Resources Control Board in California.

Date of Government Version: N/A
Date Data Arrived at EDR: 07/01/2013
Date Made Active in Reports: 12/30/2013
Number of Days to Update: 182

Source: State Water Resources Control Board
Telephone: N/A
Last EDR Contact: 06/01/2012
Next Scheduled EDR Contact: N/A
Data Release Frequency: Varies

COUNTY RECORDS

ALAMEDA COUNTY:

CS ALAMEDA: Contaminated Sites

A listing of contaminated sites overseen by the Toxic Release Program (oil and groundwater contamination from chemical releases and spills) and the Leaking Underground Storage Tank Program (soil and ground water contamination from leaking petroleum USTs).

Date of Government Version: 10/05/2018
Date Data Arrived at EDR: 10/10/2018
Date Made Active in Reports: 11/01/2018
Number of Days to Update: 22

Source: Alameda County Environmental Health Services
Telephone: 510-567-6700
Last EDR Contact: 10/05/2018
Next Scheduled EDR Contact: 01/21/2019
Data Release Frequency: Semi-Annually

UST ALAMEDA: Underground Tanks

Underground storage tank sites located in Alameda county.

Date of Government Version: 10/05/2018
Date Data Arrived at EDR: 10/10/2018
Date Made Active in Reports: 11/02/2018
Number of Days to Update: 23

Source: Alameda County Environmental Health Services
Telephone: 510-567-6700
Last EDR Contact: 10/05/2018
Next Scheduled EDR Contact: 04/24/2047
Data Release Frequency: Semi-Annually

AMADOR COUNTY:

GOVERNMENT RECORDS SEARCHED / DATA CURRENCY TRACKING

CUPA AMADOR: CUPA Facility List Cupa Facility List

Date of Government Version: 07/01/2018
Date Data Arrived at EDR: 07/24/2018
Date Made Active in Reports: 08/20/2018
Number of Days to Update: 27

Source: Amador County Environmental Health
Telephone: 209-223-6439
Last EDR Contact: 11/29/2018
Next Scheduled EDR Contact: 03/18/2019
Data Release Frequency: Varies

BUTTE COUNTY:

CUPA BUTTE: CUPA Facility Listing Cupa facility list.

Date of Government Version: 04/21/2017
Date Data Arrived at EDR: 04/25/2017
Date Made Active in Reports: 08/09/2017
Number of Days to Update: 106

Source: Public Health Department
Telephone: 530-538-7149
Last EDR Contact: 10/05/2018
Next Scheduled EDR Contact: 01/21/2019
Data Release Frequency: No Update Planned

CALVERAS COUNTY:

CUPA CALVERAS: CUPA Facility Listing Cupa Facility Listing

Date of Government Version: 10/31/2018
Date Data Arrived at EDR: 12/04/2018
Date Made Active in Reports: 12/12/2018
Number of Days to Update: 8

Source: Calveras County Environmental Health
Telephone: 209-754-6399
Last EDR Contact: 12/21/2018
Next Scheduled EDR Contact: 04/08/2019
Data Release Frequency: Quarterly

COLUSA COUNTY:

CUPA COLUSA: CUPA Facility List Cupa facility list.

Date of Government Version: 05/23/2018
Date Data Arrived at EDR: 05/24/2018
Date Made Active in Reports: 07/13/2018
Number of Days to Update: 50

Source: Health & Human Services
Telephone: 530-458-0396
Last EDR Contact: 11/14/2018
Next Scheduled EDR Contact: 02/18/2019
Data Release Frequency: Semi-Annually

CONTRA COSTA COUNTY:

SL CONTRA COSTA: Site List

List includes sites from the underground tank, hazardous waste generator and business plan/2185 programs.

Date of Government Version: 08/20/2018
Date Data Arrived at EDR: 08/21/2018
Date Made Active in Reports: 09/11/2018
Number of Days to Update: 21

Source: Contra Costa Health Services Department
Telephone: 925-646-2286
Last EDR Contact: 10/29/2018
Next Scheduled EDR Contact: 02/11/2019
Data Release Frequency: Semi-Annually

DEL NORTE COUNTY:

GOVERNMENT RECORDS SEARCHED / DATA CURRENCY TRACKING

CUPA DEL NORTE: CUPA Facility List Cupa Facility list

Date of Government Version: 08/16/2018
Date Data Arrived at EDR: 11/06/2018
Date Made Active in Reports: 11/14/2018
Number of Days to Update: 8

Source: Del Norte County Environmental Health Division
Telephone: 707-465-0426
Last EDR Contact: 10/25/2018
Next Scheduled EDR Contact: 02/11/2019
Data Release Frequency: Varies

EL DORADO COUNTY:

CUPA EL DORADO: CUPA Facility List CUPA facility list.

Date of Government Version: 09/04/2018
Date Data Arrived at EDR: 09/05/2018
Date Made Active in Reports: 09/18/2018
Number of Days to Update: 13

Source: El Dorado County Environmental Management Department
Telephone: 530-621-6623
Last EDR Contact: 11/16/2018
Next Scheduled EDR Contact: 02/11/2019
Data Release Frequency: Varies

FRESNO COUNTY:

CUPA FRESNO: CUPA Resources List

Certified Unified Program Agency. CUPA's are responsible for implementing a unified hazardous materials and hazardous waste management regulatory program. The agency provides oversight of businesses that deal with hazardous materials, operate underground storage tanks or aboveground storage tanks.

Date of Government Version: 10/16/2018
Date Data Arrived at EDR: 10/18/2018
Date Made Active in Reports: 11/14/2018
Number of Days to Update: 27

Source: Dept. of Community Health
Telephone: 559-445-3271
Last EDR Contact: 12/26/2018
Next Scheduled EDR Contact: 04/15/2019
Data Release Frequency: Semi-Annually

GLENN COUNTY:

CUPA GLENN: CUPA Facility List Cupa facility list

Date of Government Version: 01/22/2018
Date Data Arrived at EDR: 01/24/2018
Date Made Active in Reports: 03/14/2018
Number of Days to Update: 49

Source: Glenn County Air Pollution Control District
Telephone: 830-934-6500
Last EDR Contact: 10/22/2018
Next Scheduled EDR Contact: 02/04/2019
Data Release Frequency: Varies

HUMBOLDT COUNTY:

CUPA HUMBOLDT: CUPA Facility List CUPA facility list.

Date of Government Version: 07/11/2018
Date Data Arrived at EDR: 07/13/2018
Date Made Active in Reports: 08/22/2018
Number of Days to Update: 40

Source: Humboldt County Environmental Health
Telephone: N/A
Last EDR Contact: 11/19/2018
Next Scheduled EDR Contact: 03/04/2019
Data Release Frequency: Semi-Annually

IMPERIAL COUNTY:

GOVERNMENT RECORDS SEARCHED / DATA CURRENCY TRACKING

CUPA IMPERIAL: CUPA Facility List Cupa facility list.

Date of Government Version: 10/22/2018
Date Data Arrived at EDR: 10/25/2018
Date Made Active in Reports: 11/14/2018
Number of Days to Update: 20

Source: San Diego Border Field Office
Telephone: 760-339-2777
Last EDR Contact: 10/22/2018
Next Scheduled EDR Contact: 02/04/2019
Data Release Frequency: Varies

INYO COUNTY:

CUPA INYO: CUPA Facility List Cupa facility list.

Date of Government Version: 04/02/2018
Date Data Arrived at EDR: 04/03/2018
Date Made Active in Reports: 06/14/2018
Number of Days to Update: 72

Source: Inyo County Environmental Health Services
Telephone: 760-878-0238
Last EDR Contact: 11/14/2018
Next Scheduled EDR Contact: 02/04/2019
Data Release Frequency: Varies

KERN COUNTY:

UST KERN: Underground Storage Tank Sites & Tank Listing Kern County Sites and Tanks Listing.

Date of Government Version: 11/02/2018
Date Data Arrived at EDR: 11/07/2018
Date Made Active in Reports: 12/14/2018
Number of Days to Update: 37

Source: Kern County Environment Health Services Department
Telephone: 661-862-8700
Last EDR Contact: 11/01/2018
Next Scheduled EDR Contact: 02/18/2019
Data Release Frequency: Quarterly

KINGS COUNTY:

CUPA KINGS: CUPA Facility List

A listing of sites included in the county's Certified Unified Program Agency database. California's Secretary for Environmental Protection established the unified hazardous materials and hazardous waste regulatory program as required by chapter 6.11 of the California Health and Safety Code. The Unified Program consolidates the administration, permits, inspections, and enforcement activities.

Date of Government Version: 11/21/2018
Date Data Arrived at EDR: 11/27/2018
Date Made Active in Reports: 12/12/2018
Number of Days to Update: 15

Source: Kings County Department of Public Health
Telephone: 559-584-1411
Last EDR Contact: 11/14/2018
Next Scheduled EDR Contact: 03/04/2019
Data Release Frequency: Varies

LAKE COUNTY:

CUPA LAKE: CUPA Facility List Cupa facility list

Date of Government Version: 11/07/2018
Date Data Arrived at EDR: 11/08/2018
Date Made Active in Reports: 11/14/2018
Number of Days to Update: 6

Source: Lake County Environmental Health
Telephone: 707-263-1164
Last EDR Contact: 10/15/2018
Next Scheduled EDR Contact: 01/28/2019
Data Release Frequency: Varies

LASSEN COUNTY:

GOVERNMENT RECORDS SEARCHED / DATA CURRENCY TRACKING

CUPA LASSEN: CUPA Facility List Cupa facility list

Date of Government Version: 10/15/2018
Date Data Arrived at EDR: 10/23/2018
Date Made Active in Reports: 11/14/2018
Number of Days to Update: 22

Source: Lassen County Environmental Health
Telephone: 530-251-8528
Last EDR Contact: 10/22/2018
Next Scheduled EDR Contact: 02/04/2019
Data Release Frequency: Varies

LOS ANGELES COUNTY:

AOCONCERN: Key Areas of Concerns in Los Angeles County

San Gabriel Valley areas where VOC contamination is at or above the MCL as designated by region 9 EPA office. Date of Government Version: 3/30/2009 Exide Site area is a cleanup plan of lead-impacted soil surrounding the former Exide Facility as designated by the DTSC. Date of Government Version: 7/17/2017

Date of Government Version: 03/30/2009
Date Data Arrived at EDR: 03/31/2009
Date Made Active in Reports: 10/23/2009
Number of Days to Update: 206

Source: N/A
Telephone: N/A
Last EDR Contact: 12/12/2018
Next Scheduled EDR Contact: 04/01/2019
Data Release Frequency: No Update Planned

HMS LOS ANGELES: HMS: Street Number List Industrial Waste and Underground Storage Tank Sites.

Date of Government Version: 09/20/2018
Date Data Arrived at EDR: 10/12/2018
Date Made Active in Reports: 11/16/2018
Number of Days to Update: 35

Source: Department of Public Works
Telephone: 626-458-3517
Last EDR Contact: 10/05/2018
Next Scheduled EDR Contact: 01/21/2019
Data Release Frequency: Semi-Annually

LF LOS ANGELES: List of Solid Waste Facilities Solid Waste Facilities in Los Angeles County.

Date of Government Version: 10/15/2018
Date Data Arrived at EDR: 10/16/2018
Date Made Active in Reports: 11/16/2018
Number of Days to Update: 31

Source: La County Department of Public Works
Telephone: 818-458-5185
Last EDR Contact: 10/16/2018
Next Scheduled EDR Contact: 01/28/2019
Data Release Frequency: Varies

LF LOS ANGELES CITY: City of Los Angeles Landfills Landfills owned and maintained by the City of Los Angeles.

Date of Government Version: 01/01/2018
Date Data Arrived at EDR: 05/01/2018
Date Made Active in Reports: 05/14/2018
Number of Days to Update: 13

Source: Engineering & Construction Division
Telephone: 213-473-7869
Last EDR Contact: 10/15/2018
Next Scheduled EDR Contact: 01/28/2019
Data Release Frequency: Varies

SITE MIT LOS ANGELES: Site Mitigation List Industrial sites that have had some sort of spill or complaint.

Date of Government Version: 07/01/2018
Date Data Arrived at EDR: 10/16/2018
Date Made Active in Reports: 11/16/2018
Number of Days to Update: 31

Source: Community Health Services
Telephone: 323-890-7806
Last EDR Contact: 10/16/2018
Next Scheduled EDR Contact: 01/28/2019
Data Release Frequency: Annually

GOVERNMENT RECORDS SEARCHED / DATA CURRENCY TRACKING

UST EL SEGUNDO: City of El Segundo Underground Storage Tank
Underground storage tank sites located in El Segundo city.

Date of Government Version: 01/21/2017	Source: City of El Segundo Fire Department
Date Data Arrived at EDR: 04/19/2017	Telephone: 310-524-2236
Date Made Active in Reports: 05/10/2017	Last EDR Contact: 10/15/2018
Number of Days to Update: 21	Next Scheduled EDR Contact: 01/28/2019
	Data Release Frequency: Semi-Annually

UST LONG BEACH: City of Long Beach Underground Storage Tank
Underground storage tank sites located in the city of Long Beach.

Date of Government Version: 03/09/2017	Source: City of Long Beach Fire Department
Date Data Arrived at EDR: 03/10/2017	Telephone: 562-570-2563
Date Made Active in Reports: 05/03/2017	Last EDR Contact: 10/22/2018
Number of Days to Update: 54	Next Scheduled EDR Contact: 02/04/2019
	Data Release Frequency: Annually

UST TORRANCE: City of Torrance Underground Storage Tank
Underground storage tank sites located in the city of Torrance.

Date of Government Version: 10/02/2018	Source: City of Torrance Fire Department
Date Data Arrived at EDR: 10/05/2018	Telephone: 310-618-2973
Date Made Active in Reports: 11/02/2018	Last EDR Contact: 10/05/2018
Number of Days to Update: 28	Next Scheduled EDR Contact: 01/21/2019
	Data Release Frequency: Semi-Annually

MADERA COUNTY:

CUPA MADERA: CUPA Facility List

A listing of sites included in the county's Certified Unified Program Agency database. California's Secretary for Environmental Protection established the unified hazardous materials and hazardous waste regulatory program as required by chapter 6.11 of the California Health and Safety Code. The Unified Program consolidates the administration, permits, inspections, and enforcement activities.

Date of Government Version: 11/26/2018	Source: Madera County Environmental Health
Date Data Arrived at EDR: 11/27/2018	Telephone: 559-675-7823
Date Made Active in Reports: 12/12/2018	Last EDR Contact: 11/14/2018
Number of Days to Update: 15	Next Scheduled EDR Contact: 03/04/2019
	Data Release Frequency: Varies

MARIN COUNTY:

UST MARIN: Underground Storage Tank Sites
Currently permitted USTs in Marin County.

Date of Government Version: 09/26/2018	Source: Public Works Department Waste Management
Date Data Arrived at EDR: 10/04/2018	Telephone: 415-473-6647
Date Made Active in Reports: 11/02/2018	Last EDR Contact: 12/27/2018
Number of Days to Update: 29	Next Scheduled EDR Contact: 04/15/2019
	Data Release Frequency: Semi-Annually

MERCED COUNTY:

CUPA MERCED: CUPA Facility List
CUPA facility list.

GOVERNMENT RECORDS SEARCHED / DATA CURRENCY TRACKING

Date of Government Version: 08/29/2018
Date Data Arrived at EDR: 08/31/2018
Date Made Active in Reports: 09/19/2018
Number of Days to Update: 19

Source: Merced County Environmental Health
Telephone: 209-381-1094
Last EDR Contact: 11/14/2018
Next Scheduled EDR Contact: 03/04/2019
Data Release Frequency: Varies

MONO COUNTY:

CUPA MONO: CUPA Facility List CUPA Facility List

Date of Government Version: 07/18/2018
Date Data Arrived at EDR: 09/04/2018
Date Made Active in Reports: 09/19/2018
Number of Days to Update: 15

Source: Mono County Health Department
Telephone: 760-932-5580
Last EDR Contact: 12/06/2018
Next Scheduled EDR Contact: 03/11/2019
Data Release Frequency: Varies

MONTEREY COUNTY:

CUPA MONTEREY: CUPA Facility Listing CUPA Program listing from the Environmental Health Division.

Date of Government Version: 10/29/2018
Date Data Arrived at EDR: 11/01/2018
Date Made Active in Reports: 11/16/2018
Number of Days to Update: 15

Source: Monterey County Health Department
Telephone: 831-796-1297
Last EDR Contact: 12/27/2018
Next Scheduled EDR Contact: 04/15/2019
Data Release Frequency: Varies

NAPA COUNTY:

LUST NAPA: Sites With Reported Contamination

A listing of leaking underground storage tank sites located in Napa county.

Date of Government Version: 01/09/2017
Date Data Arrived at EDR: 01/11/2017
Date Made Active in Reports: 03/02/2017
Number of Days to Update: 50

Source: Napa County Department of Environmental Management
Telephone: 707-253-4269
Last EDR Contact: 11/21/2018
Next Scheduled EDR Contact: 03/11/2019
Data Release Frequency: No Update Planned

UST NAPA: Closed and Operating Underground Storage Tank Sites

Underground storage tank sites located in Napa county.

Date of Government Version: 11/28/2018
Date Data Arrived at EDR: 11/30/2018
Date Made Active in Reports: 12/14/2018
Number of Days to Update: 14

Source: Napa County Department of Environmental Management
Telephone: 707-253-4269
Last EDR Contact: 11/26/2018
Next Scheduled EDR Contact: 03/11/2019
Data Release Frequency: No Update Planned

NEVADA COUNTY:

CUPA NEVADA: CUPA Facility List CUPA facility list.

Date of Government Version: 11/06/2018
Date Data Arrived at EDR: 11/08/2018
Date Made Active in Reports: 11/14/2018
Number of Days to Update: 6

Source: Community Development Agency
Telephone: 530-265-1467
Last EDR Contact: 10/25/2018
Next Scheduled EDR Contact: 02/11/2019
Data Release Frequency: Varies

ORANGE COUNTY:

GOVERNMENT RECORDS SEARCHED / DATA CURRENCY TRACKING

IND_SITE ORANGE: List of Industrial Site Cleanups Petroleum and non-petroleum spills.

Date of Government Version: 10/04/2018	Source: Health Care Agency
Date Data Arrived at EDR: 11/14/2018	Telephone: 714-834-3446
Date Made Active in Reports: 12/13/2018	Last EDR Contact: 11/05/2018
Number of Days to Update: 29	Next Scheduled EDR Contact: 02/18/2019
	Data Release Frequency: Annually

LUST ORANGE: List of Underground Storage Tank Cleanups Orange County Underground Storage Tank Cleanups (LUST).

Date of Government Version: 10/04/2018	Source: Health Care Agency
Date Data Arrived at EDR: 11/14/2018	Telephone: 714-834-3446
Date Made Active in Reports: 12/13/2018	Last EDR Contact: 11/05/2018
Number of Days to Update: 29	Next Scheduled EDR Contact: 02/18/2019
	Data Release Frequency: Quarterly

UST ORANGE: List of Underground Storage Tank Facilities Orange County Underground Storage Tank Facilities (UST).

Date of Government Version: 10/04/2018	Source: Health Care Agency
Date Data Arrived at EDR: 11/06/2018	Telephone: 714-834-3446
Date Made Active in Reports: 12/14/2018	Last EDR Contact: 11/06/2018
Number of Days to Update: 38	Next Scheduled EDR Contact: 02/18/2019
	Data Release Frequency: Quarterly

PLACER COUNTY:

MS PLACER: Master List of Facilities

List includes aboveground tanks, underground tanks and cleanup sites.

Date of Government Version: 09/04/2018	Source: Placer County Health and Human Services
Date Data Arrived at EDR: 09/06/2018	Telephone: 530-745-2363
Date Made Active in Reports: 10/03/2018	Last EDR Contact: 11/29/2018
Number of Days to Update: 27	Next Scheduled EDR Contact: 03/18/2019
	Data Release Frequency: Semi-Annually

PLUMAS COUNTY:

CUPA PLUMAS: CUPA Facility List

Plumas County CUPA Program facilities.

Date of Government Version: 07/19/2018	Source: Plumas County Environmental Health
Date Data Arrived at EDR: 07/25/2018	Telephone: 530-283-6355
Date Made Active in Reports: 09/05/2018	Last EDR Contact: 10/22/2018
Number of Days to Update: 42	Next Scheduled EDR Contact: 02/04/2019
	Data Release Frequency: Varies

RIVERSIDE COUNTY:

LUST RIVERSIDE: Listing of Underground Tank Cleanup Sites Riverside County Underground Storage Tank Cleanup Sites (LUST).

Date of Government Version: 10/10/2018	Source: Department of Environmental Health
Date Data Arrived at EDR: 10/12/2018	Telephone: 951-358-5055
Date Made Active in Reports: 10/16/2018	Last EDR Contact: 12/17/2018
Number of Days to Update: 4	Next Scheduled EDR Contact: 04/01/2019
	Data Release Frequency: Quarterly

GOVERNMENT RECORDS SEARCHED / DATA CURRENCY TRACKING

UST RIVERSIDE: Underground Storage Tank Tank List

Underground storage tank sites located in Riverside county.

Date of Government Version: 10/10/2018

Date Data Arrived at EDR: 10/12/2018

Date Made Active in Reports: 11/05/2018

Number of Days to Update: 24

Source: Department of Environmental Health

Telephone: 951-358-5055

Last EDR Contact: 12/17/2018

Next Scheduled EDR Contact: 04/01/2019

Data Release Frequency: Quarterly

SACRAMENTO COUNTY:

CS SACRAMENTO: Toxic Site Clean-Up List

List of sites where unauthorized releases of potentially hazardous materials have occurred.

Date of Government Version: 08/03/2018

Date Data Arrived at EDR: 10/02/2018

Date Made Active in Reports: 11/01/2018

Number of Days to Update: 30

Source: Sacramento County Environmental Management

Telephone: 916-875-8406

Last EDR Contact: 10/02/2018

Next Scheduled EDR Contact: 01/14/2019

Data Release Frequency: Quarterly

ML SACRAMENTO: Master Hazardous Materials Facility List

Any business that has hazardous materials on site - hazardous material storage sites, underground storage tanks, waste generators.

Date of Government Version: 08/23/2018

Date Data Arrived at EDR: 10/02/2018

Date Made Active in Reports: 11/02/2018

Number of Days to Update: 31

Source: Sacramento County Environmental Management

Telephone: 916-875-8406

Last EDR Contact: 10/02/2018

Next Scheduled EDR Contact: 01/14/2019

Data Release Frequency: Quarterly

SAN BENITO COUNTY:

CUPA SAN BENITO: CUPA Facility List

Cupa facility list

Date of Government Version: 11/15/2018

Date Data Arrived at EDR: 11/16/2018

Date Made Active in Reports: 12/13/2018

Number of Days to Update: 27

Source: San Benito County Environmental Health

Telephone: N/A

Last EDR Contact: 11/14/2018

Next Scheduled EDR Contact: 02/18/2019

Data Release Frequency: Varies

SAN BERNARDINO COUNTY:

PERMITS SAN BERNARDINO: Hazardous Material Permits

This listing includes underground storage tanks, medical waste handlers/generators, hazardous materials handlers, hazardous waste generators, and waste oil generators/handlers.

Date of Government Version: 07/27/2018

Date Data Arrived at EDR: 07/31/2018

Date Made Active in Reports: 09/10/2018

Number of Days to Update: 41

Source: San Bernardino County Fire Department Hazardous Materials Division

Telephone: 909-387-3041

Last EDR Contact: 11/05/2018

Next Scheduled EDR Contact: 02/18/2019

Data Release Frequency: Quarterly

SAN DIEGO COUNTY:

GOVERNMENT RECORDS SEARCHED / DATA CURRENCY TRACKING

HMMD SAN DIEGO: Hazardous Materials Management Division Database

The database includes: HE58 - This report contains the business name, site address, business phone number, establishment 'H' permit number, type of permit, and the business status. HE17 - In addition to providing the same information provided in the HE58 listing, HE17 provides inspection dates, violations received by the establishment, hazardous waste generated, the quantity, method of storage, treatment/disposal of waste and the hauler, and information on underground storage tanks. Unauthorized Release List - Includes a summary of environmental contamination cases in San Diego County (underground tank cases, non-tank cases, groundwater contamination, and soil contamination are included.)

Date of Government Version: 06/04/2018
Date Data Arrived at EDR: 06/06/2018
Date Made Active in Reports: 07/17/2018
Number of Days to Update: 41

Source: Hazardous Materials Management Division
Telephone: 619-338-2268
Last EDR Contact: 12/05/2018
Next Scheduled EDR Contact: 03/18/2019
Data Release Frequency: Quarterly

LF SAN DIEGO: Solid Waste Facilities

San Diego County Solid Waste Facilities.

Date of Government Version: 04/18/2018
Date Data Arrived at EDR: 04/24/2018
Date Made Active in Reports: 06/19/2018
Number of Days to Update: 56

Source: Department of Health Services
Telephone: 619-338-2209
Last EDR Contact: 10/22/2018
Next Scheduled EDR Contact: 02/04/2019
Data Release Frequency: Varies

SAN DIEGO CO LOP: Local Oversight Program Listing

A listing of all LOP release sites that are or were under the County of San Diego's jurisdiction. Included are closed or transferred cases, open cases, and cases that did not have a case type indicated. The cases without a case type are mostly complaints; however, some of them could be LOP cases.

Date of Government Version: 10/22/2018
Date Data Arrived at EDR: 10/23/2018
Date Made Active in Reports: 11/30/2018
Number of Days to Update: 38

Source: Department of Environmental Health
Telephone: 858-505-6874
Last EDR Contact: 10/22/2018
Next Scheduled EDR Contact: 02/04/2019
Data Release Frequency: Varies

SAN DIEGO CO. SAM: Environmental Case Listing

The listing contains all underground tank release cases and projects pertaining to properties contaminated with hazardous substances that are actively under review by the Site Assessment and Mitigation Program.

Date of Government Version: 03/23/2010
Date Data Arrived at EDR: 06/15/2010
Date Made Active in Reports: 07/09/2010
Number of Days to Update: 24

Source: San Diego County Department of Environmental Health
Telephone: 619-338-2371
Last EDR Contact: 11/29/2018
Next Scheduled EDR Contact: 03/18/2019
Data Release Frequency: No Update Planned

SAN FRANCISCO COUNTY:

LUST SAN FRANCISCO: Local Oversight Facilities

A listing of leaking underground storage tank sites located in San Francisco county.

Date of Government Version: 09/19/2008
Date Data Arrived at EDR: 09/19/2008
Date Made Active in Reports: 09/29/2008
Number of Days to Update: 10

Source: Department Of Public Health San Francisco County
Telephone: 415-252-3920
Last EDR Contact: 11/01/2018
Next Scheduled EDR Contact: 02/18/2019
Data Release Frequency: Quarterly

UST SAN FRANCISCO: Underground Storage Tank Information

Underground storage tank sites located in San Francisco county.

GOVERNMENT RECORDS SEARCHED / DATA CURRENCY TRACKING

Date of Government Version: 11/05/2018
Date Data Arrived at EDR: 11/06/2018
Date Made Active in Reports: 12/14/2018
Number of Days to Update: 38

Source: Department of Public Health
Telephone: 415-252-3920
Last EDR Contact: 11/01/2018
Next Scheduled EDR Contact: 02/18/2019
Data Release Frequency: Quarterly

SAN JOAQUIN COUNTY:

UST SAN JOAQUIN: San Joaquin Co. UST

A listing of underground storage tank locations in San Joaquin county.

Date of Government Version: 06/22/2018
Date Data Arrived at EDR: 06/26/2018
Date Made Active in Reports: 07/11/2018
Number of Days to Update: 15

Source: Environmental Health Department
Telephone: N/A
Last EDR Contact: 12/12/2018
Next Scheduled EDR Contact: 04/01/2019
Data Release Frequency: Semi-Annually

SAN LUIS OBISPO COUNTY:

CUPA SAN LUIS OBISPO: CUPA Facility List Cupa Facility List.

Date of Government Version: 11/14/2018
Date Data Arrived at EDR: 11/15/2018
Date Made Active in Reports: 12/13/2018
Number of Days to Update: 28

Source: San Luis Obispo County Public Health Department
Telephone: 805-781-5596
Last EDR Contact: 11/14/2018
Next Scheduled EDR Contact: 03/04/2019
Data Release Frequency: Varies

SAN MATEO COUNTY:

BI SAN MATEO: Business Inventory

List includes Hazardous Materials Business Plan, hazardous waste generators, and underground storage tanks.

Date of Government Version: 09/18/2018
Date Data Arrived at EDR: 09/20/2018
Date Made Active in Reports: 11/01/2018
Number of Days to Update: 42

Source: San Mateo County Environmental Health Services Division
Telephone: 650-363-1921
Last EDR Contact: 12/12/2018
Next Scheduled EDR Contact: 03/25/2019
Data Release Frequency: Annually

LUST SAN MATEO: Fuel Leak List

A listing of leaking underground storage tank sites located in San Mateo county.

Date of Government Version: 09/18/2018
Date Data Arrived at EDR: 09/20/2018
Date Made Active in Reports: 10/17/2018
Number of Days to Update: 27

Source: San Mateo County Environmental Health Services Division
Telephone: 650-363-1921
Last EDR Contact: 09/10/2018
Next Scheduled EDR Contact: 12/24/2018
Data Release Frequency: Semi-Annually

SANTA BARBARA COUNTY:

CUPA SANTA BARBARA: CUPA Facility Listing

CUPA Program Listing from the Environmental Health Services division.

Date of Government Version: 09/08/2011
Date Data Arrived at EDR: 09/09/2011
Date Made Active in Reports: 10/07/2011
Number of Days to Update: 28

Source: Santa Barbara County Public Health Department
Telephone: 805-686-8167
Last EDR Contact: 11/14/2018
Next Scheduled EDR Contact: 03/04/2019
Data Release Frequency: Varies

SANTA CLARA COUNTY:

GOVERNMENT RECORDS SEARCHED / DATA CURRENCY TRACKING

CUPA SANTA CLARA: Cupa Facility List Cupa facility list

Date of Government Version: 11/16/2018
Date Data Arrived at EDR: 11/16/2018
Date Made Active in Reports: 12/13/2018
Number of Days to Update: 27

Source: Department of Environmental Health
Telephone: 408-918-1973
Last EDR Contact: 11/14/2018
Next Scheduled EDR Contact: 03/04/2019
Data Release Frequency: Varies

HIST LUST SANTA CLARA: HIST LUST - Fuel Leak Site Activity Report

A listing of open and closed leaking underground storage tanks. This listing is no longer updated by the county.
Leaking underground storage tanks are now handled by the Department of Environmental Health.

Date of Government Version: 03/29/2005
Date Data Arrived at EDR: 03/30/2005
Date Made Active in Reports: 04/21/2005
Number of Days to Update: 22

Source: Santa Clara Valley Water District
Telephone: 408-265-2600
Last EDR Contact: 03/23/2009
Next Scheduled EDR Contact: 06/22/2009
Data Release Frequency: No Update Planned

LUST SANTA CLARA: LOP Listing

A listing of leaking underground storage tanks located in Santa Clara county.

Date of Government Version: 03/03/2014
Date Data Arrived at EDR: 03/05/2014
Date Made Active in Reports: 03/18/2014
Number of Days to Update: 13

Source: Department of Environmental Health
Telephone: 408-918-3417
Last EDR Contact: 11/21/2018
Next Scheduled EDR Contact: 03/11/2019
Data Release Frequency: Annually

SAN JOSE HAZMAT: Hazardous Material Facilities

Hazardous material facilities, including underground storage tank sites.

Date of Government Version: 11/01/2018
Date Data Arrived at EDR: 11/06/2018
Date Made Active in Reports: 12/14/2018
Number of Days to Update: 38

Source: City of San Jose Fire Department
Telephone: 408-535-7694
Last EDR Contact: 11/01/2018
Next Scheduled EDR Contact: 02/18/2019
Data Release Frequency: Annually

SANTA CRUZ COUNTY:

CUPA SANTA CRUZ: CUPA Facility List CUPA facility listing.

Date of Government Version: 01/21/2017
Date Data Arrived at EDR: 02/22/2017
Date Made Active in Reports: 05/23/2017
Number of Days to Update: 30

Source: Santa Cruz County Environmental Health
Telephone: 831-464-2761
Last EDR Contact: 11/14/2018
Next Scheduled EDR Contact: 03/04/2019
Data Release Frequency: Varies

SHASTA COUNTY:

CUPA SHASTA: CUPA Facility List Cupa Facility List.

Date of Government Version: 06/15/2017
Date Data Arrived at EDR: 06/19/2017
Date Made Active in Reports: 08/09/2017
Number of Days to Update: 51

Source: Shasta County Department of Resource Management
Telephone: 530-225-5789
Last EDR Contact: 11/14/2018
Next Scheduled EDR Contact: 03/04/2019
Data Release Frequency: Varies

SOLANO COUNTY:

GOVERNMENT RECORDS SEARCHED / DATA CURRENCY TRACKING

LUST SOLANO: Leaking Underground Storage Tanks

A listing of leaking underground storage tank sites located in Solano county.

Date of Government Version: 08/29/2018

Date Data Arrived at EDR: 09/04/2018

Date Made Active in Reports: 10/17/2018

Number of Days to Update: 43

Source: Solano County Department of Environmental Management

Telephone: 707-784-6770

Last EDR Contact: 11/29/2018

Next Scheduled EDR Contact: 03/18/2019

Data Release Frequency: Quarterly

UST SOLANO: Underground Storage Tanks

Underground storage tank sites located in Solano county.

Date of Government Version: 11/29/2018

Date Data Arrived at EDR: 12/04/2018

Date Made Active in Reports: 12/14/2018

Number of Days to Update: 10

Source: Solano County Department of Environmental Management

Telephone: 707-784-6770

Last EDR Contact: 11/29/2018

Next Scheduled EDR Contact: 03/18/2019

Data Release Frequency: Quarterly

SONOMA COUNTY:

CUPA SONOMA: Cupa Facility List

Cupa Facility list

Date of Government Version: 09/24/2018

Date Data Arrived at EDR: 09/25/2018

Date Made Active in Reports: 10/16/2018

Number of Days to Update: 21

Source: County of Sonoma Fire & Emergency Services Department

Telephone: 707-565-1174

Last EDR Contact: 12/19/2018

Next Scheduled EDR Contact: 04/08/2019

Data Release Frequency: Varies

LUST SONOMA: Leaking Underground Storage Tank Sites

A listing of leaking underground storage tank sites located in Sonoma county.

Date of Government Version: 10/02/2018

Date Data Arrived at EDR: 10/04/2018

Date Made Active in Reports: 10/25/2018

Number of Days to Update: 21

Source: Department of Health Services

Telephone: 707-565-6565

Last EDR Contact: 12/19/2018

Next Scheduled EDR Contact: 04/08/2019

Data Release Frequency: Quarterly

STANISLAUS COUNTY:

CUPA STANISLAUS: CUPA Facility List

Cupa facility list

Date of Government Version: 08/14/2018

Date Data Arrived at EDR: 08/16/2018

Date Made Active in Reports: 08/24/2018

Number of Days to Update: 8

Source: Stanislaus County Department of Environmental Protection

Telephone: 209-525-6751

Last EDR Contact: 10/15/2018

Next Scheduled EDR Contact: 01/28/2019

Data Release Frequency: Varies

SUTTER COUNTY:

UST SUTTER: Underground Storage Tanks

Underground storage tank sites located in Sutter county.

Date of Government Version: 09/18/2018

Date Data Arrived at EDR: 09/20/2018

Date Made Active in Reports: 10/25/2018

Number of Days to Update: 35

Source: Sutter County Department of Agriculture

Telephone: 530-822-7500

Last EDR Contact: 11/29/2018

Next Scheduled EDR Contact: 03/18/2019

Data Release Frequency: Semi-Annually

TEHAMA COUNTY:

GOVERNMENT RECORDS SEARCHED / DATA CURRENCY TRACKING

CUPA TEHAMA: CUPA Facility List Cupa facilities

Date of Government Version: 07/17/2018
Date Data Arrived at EDR: 08/02/2018
Date Made Active in Reports: 09/07/2018
Number of Days to Update: 36

Source: Tehama County Department of Environmental Health
Telephone: 530-527-8020
Last EDR Contact: 12/12/2018
Next Scheduled EDR Contact: 02/18/2019
Data Release Frequency: Varies

TRINITY COUNTY:

CUPA TRINITY: CUPA Facility List Cupa facility list

Date of Government Version: 10/22/2018
Date Data Arrived at EDR: 10/25/2018
Date Made Active in Reports: 11/14/2018
Number of Days to Update: 20

Source: Department of Toxic Substances Control
Telephone: 760-352-0381
Last EDR Contact: 10/22/2018
Next Scheduled EDR Contact: 02/04/2019
Data Release Frequency: Varies

TULARE COUNTY:

CUPA TULARE: CUPA Facility List Cupa program facilities

Date of Government Version: 09/13/2018
Date Data Arrived at EDR: 09/14/2018
Date Made Active in Reports: 09/19/2018
Number of Days to Update: 5

Source: Tulare County Environmental Health Services Division
Telephone: 559-624-7400
Last EDR Contact: 11/29/2018
Next Scheduled EDR Contact: 02/18/2019
Data Release Frequency: Varies

TUOLUMNE COUNTY:

CUPA TUOLUMNE: CUPA Facility List Cupa facility list

Date of Government Version: 04/23/2018
Date Data Arrived at EDR: 04/25/2018
Date Made Active in Reports: 06/25/2018
Number of Days to Update: 61

Source: Division of Environmental Health
Telephone: 209-533-5633
Last EDR Contact: 10/22/2018
Next Scheduled EDR Contact: 02/04/2019
Data Release Frequency: Varies

VENTURA COUNTY:

BWT VENTURA: Business Plan, Hazardous Waste Producers, and Operating Underground Tanks The BWT list indicates by site address whether the Environmental Health Division has Business Plan (B), Waste Producer (W), and/or Underground Tank (T) information.

Date of Government Version: 09/26/2018
Date Data Arrived at EDR: 10/25/2018
Date Made Active in Reports: 11/30/2018
Number of Days to Update: 36

Source: Ventura County Environmental Health Division
Telephone: 805-654-2813
Last EDR Contact: 10/22/2018
Next Scheduled EDR Contact: 02/04/2019
Data Release Frequency: Quarterly

LF VENTURA: Inventory of Illegal Abandoned and Inactive Sites Ventura County Inventory of Closed, Illegal Abandoned, and Inactive Sites.

GOVERNMENT RECORDS SEARCHED / DATA CURRENCY TRACKING

Date of Government Version: 12/01/2011
Date Data Arrived at EDR: 12/01/2011
Date Made Active in Reports: 01/19/2012
Number of Days to Update: 49

Source: Environmental Health Division
Telephone: 805-654-2813
Last EDR Contact: 12/26/2018
Next Scheduled EDR Contact: 04/15/2019
Data Release Frequency: Annually

LUST VENTURA: Listing of Underground Tank Cleanup Sites
Ventura County Underground Storage Tank Cleanup Sites (LUST).

Date of Government Version: 05/29/2008
Date Data Arrived at EDR: 06/24/2008
Date Made Active in Reports: 07/31/2008
Number of Days to Update: 37

Source: Environmental Health Division
Telephone: 805-654-2813
Last EDR Contact: 11/07/2018
Next Scheduled EDR Contact: 02/25/2019
Data Release Frequency: Quarterly

MED WASTE VENTURA: Medical Waste Program List

To protect public health and safety and the environment from potential exposure to disease causing agents, the Environmental Health Division Medical Waste Program regulates the generation, handling, storage, treatment and disposal of medical waste throughout the County.

Date of Government Version: 09/25/2018
Date Data Arrived at EDR: 10/25/2018
Date Made Active in Reports: 11/30/2018
Number of Days to Update: 36

Source: Ventura County Resource Management Agency
Telephone: 805-654-2813
Last EDR Contact: 10/22/2018
Next Scheduled EDR Contact: 02/04/2019
Data Release Frequency: Quarterly

UST VENTURA: Underground Tank Closed Sites List

Ventura County Operating Underground Storage Tank Sites (UST)/Underground Tank Closed Sites List.

Date of Government Version: 09/04/2018
Date Data Arrived at EDR: 09/12/2018
Date Made Active in Reports: 10/04/2018
Number of Days to Update: 22

Source: Environmental Health Division
Telephone: 805-654-2813
Last EDR Contact: 12/12/2018
Next Scheduled EDR Contact: 03/25/2019
Data Release Frequency: Quarterly

YOLO COUNTY:

UST YOLO: Underground Storage Tank Comprehensive Facility Report

Underground storage tank sites located in Yolo county.

Date of Government Version: 10/15/2018
Date Data Arrived at EDR: 10/19/2018
Date Made Active in Reports: 11/05/2018
Number of Days to Update: 17

Source: Yolo County Department of Health
Telephone: 530-666-8646
Last EDR Contact: 12/26/2018
Next Scheduled EDR Contact: 04/15/2019
Data Release Frequency: Annually

YUBA COUNTY:

CUPA YUBA: CUPA Facility List

CUPA facility listing for Yuba County.

Date of Government Version: 11/05/2018
Date Data Arrived at EDR: 11/07/2018
Date Made Active in Reports: 11/14/2018
Number of Days to Update: 7

Source: Yuba County Environmental Health Department
Telephone: 530-749-7523
Last EDR Contact: 10/25/2018
Next Scheduled EDR Contact: 02/11/2019
Data Release Frequency: Varies

GOVERNMENT RECORDS SEARCHED / DATA CURRENCY TRACKING

OTHER DATABASE(S)

Depending on the geographic area covered by this report, the data provided in these specialty databases may or may not be complete. For example, the existence of wetlands information data in a specific report does not mean that all wetlands in the area covered by the report are included. Moreover, the absence of any reported wetlands information does not necessarily mean that wetlands do not exist in the area covered by the report.

CT MANIFEST: Hazardous Waste Manifest Data

Facility and manifest data. Manifest is a document that lists and tracks hazardous waste from the generator through transporters to a tsd facility.

Date of Government Version: 11/12/2018
Date Data Arrived at EDR: 11/14/2018
Date Made Active in Reports: 12/04/2018
Number of Days to Update: 20

Source: Department of Energy & Environmental Protection
Telephone: 860-424-3375
Last EDR Contact: 11/14/2018
Next Scheduled EDR Contact: 02/25/2019
Data Release Frequency: No Update Planned

NJ MANIFEST: Manifest Information

Hazardous waste manifest information.

Date of Government Version: 12/31/2017
Date Data Arrived at EDR: 07/13/2018
Date Made Active in Reports: 08/01/2018
Number of Days to Update: 19

Source: Department of Environmental Protection
Telephone: N/A
Last EDR Contact: 10/09/2018
Next Scheduled EDR Contact: 01/21/2019
Data Release Frequency: Annually

NY MANIFEST: Facility and Manifest Data

Manifest is a document that lists and tracks hazardous waste from the generator through transporters to a TSD facility.

Date of Government Version: 10/01/2018
Date Data Arrived at EDR: 10/31/2018
Date Made Active in Reports: 12/20/2018
Number of Days to Update: 50

Source: Department of Environmental Conservation
Telephone: 518-402-8651
Last EDR Contact: 10/31/2018
Next Scheduled EDR Contact: 02/11/2019
Data Release Frequency: Quarterly

PA MANIFEST: Manifest Information

Hazardous waste manifest information.

Date of Government Version: 12/31/2017
Date Data Arrived at EDR: 10/23/2018
Date Made Active in Reports: 11/27/2018
Number of Days to Update: 35

Source: Department of Environmental Protection
Telephone: 717-783-8990
Last EDR Contact: 10/15/2018
Next Scheduled EDR Contact: 01/28/2019
Data Release Frequency: Annually

RI MANIFEST: Manifest information

Hazardous waste manifest information

Date of Government Version: 12/31/2017
Date Data Arrived at EDR: 02/23/2018
Date Made Active in Reports: 04/09/2018
Number of Days to Update: 45

Source: Department of Environmental Management
Telephone: 401-222-2797
Last EDR Contact: 11/16/2018
Next Scheduled EDR Contact: 03/04/2019
Data Release Frequency: Annually

WI MANIFEST: Manifest Information

Hazardous waste manifest information.

Date of Government Version: 12/31/2017
Date Data Arrived at EDR: 06/15/2018
Date Made Active in Reports: 07/09/2018
Number of Days to Update: 24

Source: Department of Natural Resources
Telephone: N/A
Last EDR Contact: 12/07/2018
Next Scheduled EDR Contact: 03/25/2019
Data Release Frequency: Annually

GOVERNMENT RECORDS SEARCHED / DATA CURRENCY TRACKING

Oil/Gas Pipelines

Source: PennWell Corporation

Petroleum Bundle (Crude Oil, Refined Products, Petrochemicals, Gas Liquids (LPG/NGL), and Specialty Gases (Miscellaneous)) N = Natural Gas Bundle (Natural Gas, Gas Liquids (LPG/NGL), and Specialty Gases (Miscellaneous)). This map includes information copyrighted by PennWell Corporation. This information is provided on a best effort basis and PennWell Corporation does not guarantee its accuracy nor warrant its fitness for any particular purpose. Such information has been reprinted with the permission of PennWell.

Electric Power Transmission Line Data

Source: PennWell Corporation

This map includes information copyrighted by PennWell Corporation. This information is provided on a best effort basis and PennWell Corporation does not guarantee its accuracy nor warrant its fitness for any particular purpose. Such information has been reprinted with the permission of PennWell.

Sensitive Receptors: There are individuals deemed sensitive receptors due to their fragile immune systems and special sensitivity to environmental discharges. These sensitive receptors typically include the elderly, the sick, and children. While the location of all sensitive receptors cannot be determined, EDR indicates those buildings and facilities - schools, daycares, hospitals, medical centers, and nursing homes - where individuals who are sensitive receptors are likely to be located.

AHA Hospitals:

Source: American Hospital Association, Inc.

Telephone: 312-280-5991

The database includes a listing of hospitals based on the American Hospital Association's annual survey of hospitals.

Medical Centers: Provider of Services Listing

Source: Centers for Medicare & Medicaid Services

Telephone: 410-786-3000

A listing of hospitals with Medicare provider number, produced by Centers of Medicare & Medicaid Services, a federal agency within the U.S. Department of Health and Human Services.

Nursing Homes

Source: National Institutes of Health

Telephone: 301-594-6248

Information on Medicare and Medicaid certified nursing homes in the United States.

Public Schools

Source: National Center for Education Statistics

Telephone: 202-502-7300

The National Center for Education Statistics' primary database on elementary and secondary public education in the United States. It is a comprehensive, annual, national statistical database of all public elementary and secondary schools and school districts, which contains data that are comparable across all states.

Private Schools

Source: National Center for Education Statistics

Telephone: 202-502-7300

The National Center for Education Statistics' primary database on private school locations in the United States.

Daycare Centers: Licensed Facilities

Source: Department of Social Services

Telephone: 916-657-4041

Flood Zone Data: This data was obtained from the Federal Emergency Management Agency (FEMA). It depicts 100-year and 500-year flood zones as defined by FEMA. It includes the National Flood Hazard Layer (NFHL) which incorporates Flood Insurance Rate Map (FIRM) data and Q3 data from FEMA in areas not covered by NFHL.

Source: FEMA

Telephone: 877-336-2627

Date of Government Version: 2003, 2015

NWI: National Wetlands Inventory. This data, available in select counties across the country, was obtained by EDR in 2002, 2005 and 2010 from the U.S. Fish and Wildlife Service.

State Wetlands Data: Wetland Inventory

Source: Department of Fish and Wildlife

Telephone: 916-445-0411

GOVERNMENT RECORDS SEARCHED / DATA CURRENCY TRACKING

Current USGS 7.5 Minute Topographic Map
Source: U.S. Geological Survey

STREET AND ADDRESS INFORMATION

© 2015 TomTom North America, Inc. All rights reserved. This material is proprietary and the subject of copyright protection and other intellectual property rights owned by or licensed to Tele Atlas North America, Inc. The use of this material is subject to the terms of a license agreement. You will be held liable for any unauthorized copying or disclosure of this material.

GEOCHECK[®] - PHYSICAL SETTING SOURCE ADDENDUM

TARGET PROPERTY ADDRESS

P1E-18-12-008
10-ACRES VACANT LAND
LANCASTER, CA 93536

TARGET PROPERTY COORDINATES

Latitude (North):	34.693662 - 34° 41' 37.18"
Longitude (West):	118.243361 - 118° 14' 36.10"
Universal Transverse Mercator:	Zone 11
UTM X (Meters):	386114.2
UTM Y (Meters):	3839579.0
Elevation:	2357 ft. above sea level

USGS TOPOGRAPHIC MAP

Target Property Map:	5630747 LANCASTER WEST, CA
Version Date:	2012
West Map:	5636851 DEL SUR, CA
Version Date:	2012

EDR's GeoCheck Physical Setting Source Addendum is provided to assist the environmental professional in forming an opinion about the impact of potential contaminant migration.

Assessment of the impact of contaminant migration generally has two principle investigative components:

1. Groundwater flow direction, and
2. Groundwater flow velocity.

Groundwater flow direction may be impacted by surface topography, hydrology, hydrogeology, characteristics of the soil, and nearby wells. Groundwater flow velocity is generally impacted by the nature of the geologic strata.

GEOCHECK® - PHYSICAL SETTING SOURCE SUMMARY

GROUNDWATER FLOW DIRECTION INFORMATION

Groundwater flow direction for a particular site is best determined by a qualified environmental professional using site-specific well data. If such data is not reasonably ascertainable, it may be necessary to rely on other sources of information, such as surface topographic information, hydrologic information, hydrogeologic data collected on nearby properties, and regional groundwater flow information (from deep aquifers).

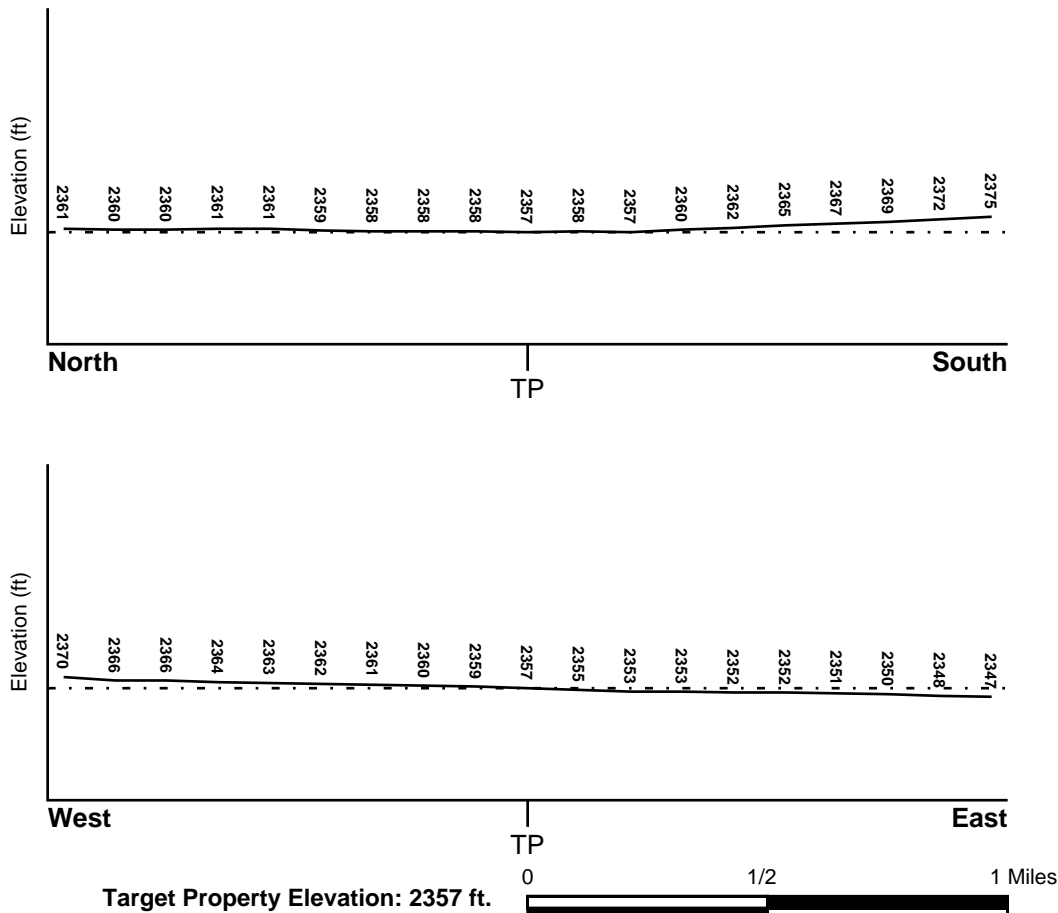
TOPOGRAPHIC INFORMATION

Surface topography may be indicative of the direction of surficial groundwater flow. This information can be used to assist the environmental professional in forming an opinion about the impact of nearby contaminated properties or, should contamination exist on the target property, what downgradient sites might be impacted.

TARGET PROPERTY TOPOGRAPHY

General Topographic Gradient: General East

SURROUNDING TOPOGRAPHY: ELEVATION PROFILES



Source: Topography has been determined from the USGS 7.5' Digital Elevation Model and should be evaluated on a relative (not an absolute) basis. Relative elevation information between sites of close proximity should be field verified.

GEOCHECK® - PHYSICAL SETTING SOURCE SUMMARY

HYDROLOGIC INFORMATION

Surface water can act as a hydrologic barrier to groundwater flow. Such hydrologic information can be used to assist the environmental professional in forming an opinion about the impact of nearby contaminated properties or, should contamination exist on the target property, what downgradient sites might be impacted.

Refer to the Physical Setting Source Map following this summary for hydrologic information (major waterways and bodies of water).

FEMA FLOOD ZONE

<u>Flood Plain Panel at Target Property</u>	<u>FEMA Source Type</u>
06037C0405F	FEMA FIRM Flood data
<u>Additional Panels in search area:</u>	<u>FEMA Source Type</u>
06037C0400F	FEMA FIRM Flood data
06037C0415F	FEMA FIRM Flood data

NATIONAL WETLAND INVENTORY

<u>NWI Quad at Target Property</u>	<u>NWI Electronic Data Coverage</u>
LANCASTER WEST	YES - refer to the Overview Map and Detail Map

HYDROGEOLOGIC INFORMATION

Hydrogeologic information obtained by installation of wells on a specific site can often be an indicator of groundwater flow direction in the immediate area. Such hydrogeologic information can be used to assist the environmental professional in forming an opinion about the impact of nearby contaminated properties or, should contamination exist on the target property, what downgradient sites might be impacted.

Site-Specific Hydrogeological Data*:

Search Radius:	1.25 miles
Status:	Not found

AQUIFLOW®

Search Radius: 1.000 Mile.

EDR has developed the AQUIFLOW Information System to provide data on the general direction of groundwater flow at specific points. EDR has reviewed reports submitted by environmental professionals to regulatory authorities at select sites and has extracted the date of the report, groundwater flow direction as determined hydrogeologically, and the depth to water table.

<u>MAP ID</u>	<u>LOCATION FROM TP</u>	<u>GENERAL DIRECTION GROUNDWATER FLOW</u>
Not Reported		

GEOCHECK® - PHYSICAL SETTING SOURCE SUMMARY

GROUNDWATER FLOW VELOCITY INFORMATION

Groundwater flow velocity information for a particular site is best determined by a qualified environmental professional using site specific geologic and soil strata data. If such data are not reasonably ascertainable, it may be necessary to rely on other sources of information, including geologic age identification, rock stratigraphic unit and soil characteristics data collected on nearby properties and regional soil information. In general, contaminant plumes move more quickly through sandy-gravelly types of soils than silty-clayey types of soils.

GEOLOGIC INFORMATION IN GENERAL AREA OF TARGET PROPERTY

Geologic information can be used by the environmental professional in forming an opinion about the relative speed at which contaminant migration may be occurring.

ROCK STRATIGRAPHIC UNIT

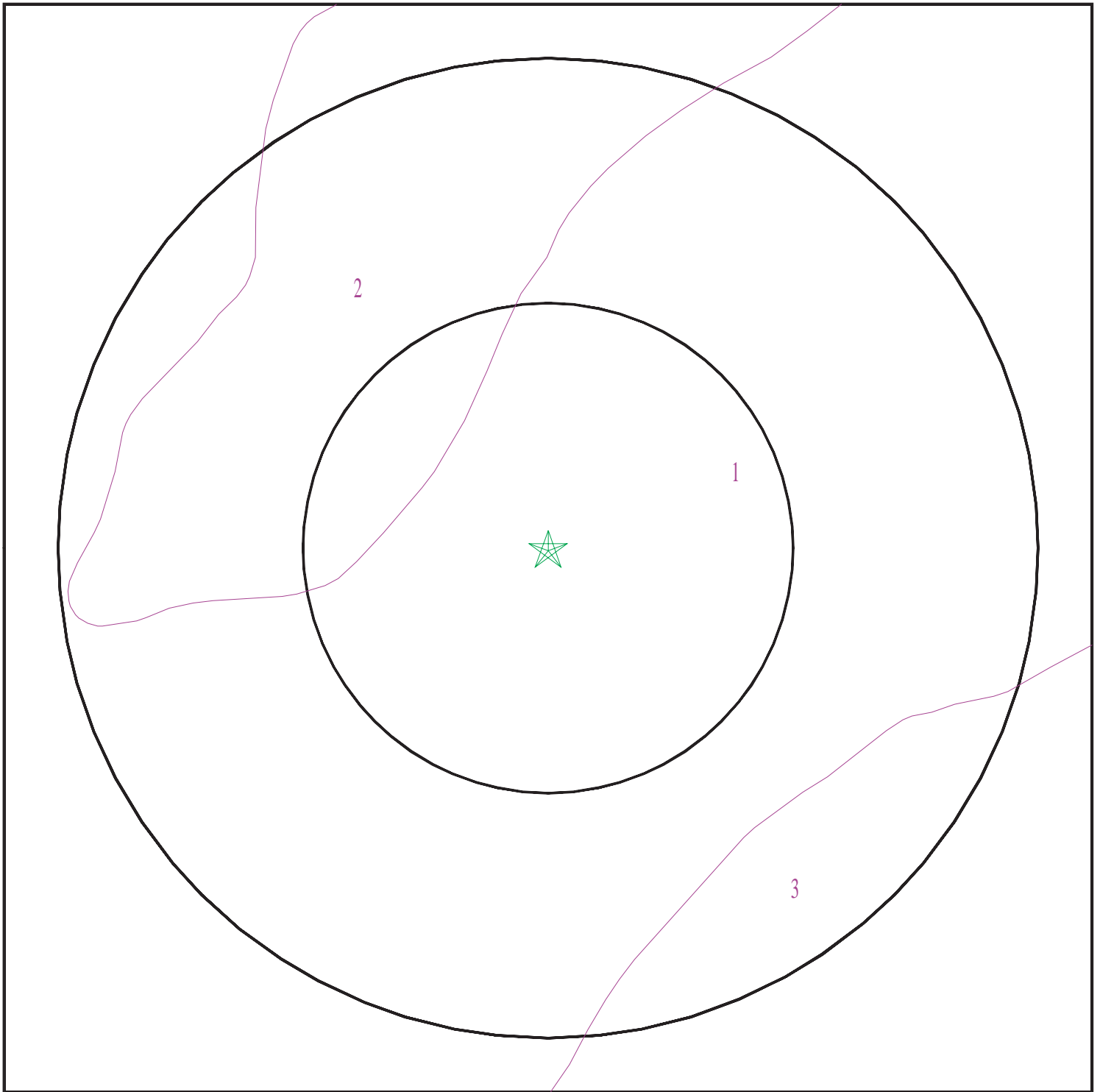
Era:	Cenozoic
System:	Quaternary
Series:	Quaternary
Code:	Q (decoded above as Era, System & Series)

GEOLOGIC AGE IDENTIFICATION

Category: Stratified Sequence

Geologic Age and Rock Stratigraphic Unit Source: P.G. Schruben, R.E. Arndt and W.J. Bawiec, Geology of the Conterminous U.S. at 1:2,500,000 Scale - a digital representation of the 1974 P.B. King and H.M. Beikman Map, USGS Digital Data Series DDS - 11 (1994).

SSURGO SOIL MAP - 5521865.2s



- ★ Target Property
- SSURGO Soil
- Water



SITE NAME: P1E-18-12-008
ADDRESS: 10-Acres Vacant Land
Lancaster CA 93536
LAT/LONG: 34.693662 / 118.243361

CLIENT: Priority One Environmental, Inc.
CONTACT: Paul Robinson
INQUIRY #: 5521865.2s
DATE: December 28, 2018 1:37 pm

GEOCHECK® - PHYSICAL SETTING SOURCE SUMMARY

DOMINANT SOIL COMPOSITION IN GENERAL AREA OF TARGET PROPERTY

The U.S. Department of Agriculture's (USDA) Soil Conservation Service (SCS) leads the National Cooperative Soil Survey (NCSS) and is responsible for collecting, storing, maintaining and distributing soil survey information for privately owned lands in the United States. A soil map in a soil survey is a representation of soil patterns in a landscape. The following information is based on Soil Conservation Service SSURGO data.

Soil Map ID: 1

Soil Component Name: Pond

Soil Surface Texture: loam

Hydrologic Group: Class D - Very slow infiltration rates. Soils are clayey, have a high water table, or are shallow to an impervious layer.

Soil Drainage Class: Moderately well drained

Hydric Status: Partially hydric

Corrosion Potential - Uncoated Steel: High

Depth to Bedrock Min: > 0 inches

Depth to Watertable Min: > 0 inches

Soil Layer Information							
Layer	Boundary		Soil Texture Class	Classification		Saturated hydraulic conductivity micro m/sec	Soil Reaction (pH)
	Upper	Lower		AASHTO Group	Unified Soil		
1	0 inches	3 inches	loam	Silt-Clay Materials (more than 35 pct. passing No. 200), Silty Soils.	FINE-GRAINED SOILS, Silts and Clays (liquid limit 50% or more), Elastic silt.	Max: 4 Min: 1.4	Max: 9.6 Min: 8.5
2	3 inches	24 inches	clay loam	Silt-Clay Materials (more than 35 pct. passing No. 200), Silty Soils.	FINE-GRAINED SOILS, Silts and Clays (liquid limit 50% or more), Elastic silt.	Max: 4 Min: 1.4	Max: 9.6 Min: 8.5
3	24 inches	72 inches	silt loam	Silt-Clay Materials (more than 35 pct. passing No. 200), Silty Soils.	FINE-GRAINED SOILS, Silts and Clays (liquid limit 50% or more), Elastic silt.	Max: 4 Min: 1.4	Max: 9.6 Min: 8.5

GEOCHECK® - PHYSICAL SETTING SOURCE SUMMARY

Soil Map ID: 2

Soil Component Name: Rosamond

Soil Surface Texture: fine sandy loam

Hydrologic Group: Class B - Moderate infiltration rates. Deep and moderately deep, moderately well and well drained soils with moderately coarse textures.

Soil Drainage Class: Well drained

Hydric Status: Partially hydric

Corrosion Potential - Uncoated Steel: High

Depth to Bedrock Min: > 0 inches

Depth to Watertable Min: > 0 inches

Soil Layer Information							
Layer	Boundary		Soil Texture Class	Classification		Saturated hydraulic conductivity micro m/sec	Soil Reaction (pH)
	Upper	Lower		AASHTO Group	Unified Soil		
1	0 inches	7 inches	fine sandy loam	Silt-Clay Materials (more than 35 pct. passing No. 200), Silty Soils.	FINE-GRAINED SOILS, Silts and Clays (liquid limit less than 50%), Lean Clay	Max: 14 Min: 4	Max: 8.4 Min: 7.9
2	7 inches	59 inches	stratified loam to silty clay loam	Silt-Clay Materials (more than 35 pct. passing No. 200), Silty Soils.	FINE-GRAINED SOILS, Silts and Clays (liquid limit less than 50%), Lean Clay	Max: 14 Min: 4	Max: 8.4 Min: 7.9

Soil Map ID: 3

Soil Component Name: Merrill

Soil Surface Texture: sandy loam

Hydrologic Group: Class C - Slow infiltration rates. Soils with layers impeding downward movement of water, or soils with moderately fine or fine textures.

Soil Drainage Class: Moderately well drained

GEOCHECK® - PHYSICAL SETTING SOURCE SUMMARY

Hydric Status: Partially hydric

Corrosion Potential - Uncoated Steel: High

Depth to Bedrock Min: > 0 inches

Depth to Watertable Min: > 0 inches

Soil Layer Information							
Layer	Boundary		Soil Texture Class	Classification		Saturated hydraulic conductivity micro m/sec	Soil Reaction (pH)
	Upper	Lower		AASHTO Group	Unified Soil		
1	0 inches	9 inches	sandy loam	Silt-Clay Materials (more than 35 pct. passing No. 200), Silty Soils.	COARSE-GRAINED SOILS, Sands, Sands with fines, Silty Sand.	Max: 4 Min: 1.4	Max: 9 Min: 7.9
2	9 inches	25 inches	clay loam	Silt-Clay Materials (more than 35 pct. passing No. 200), Silty Soils.	COARSE-GRAINED SOILS, Sands, Sands with fines, Silty Sand.	Max: 4 Min: 1.4	Max: 9 Min: 7.9
3	25 inches	57 inches	loam	Silt-Clay Materials (more than 35 pct. passing No. 200), Silty Soils.	COARSE-GRAINED SOILS, Sands, Sands with fines, Silty Sand.	Max: 4 Min: 1.4	Max: 9 Min: 7.9

LOCAL / REGIONAL WATER AGENCY RECORDS

EDR Local/Regional Water Agency records provide water well information to assist the environmental professional in assessing sources that may impact ground water flow direction, and in forming an opinion about the impact of contaminant migration on nearby drinking water wells.

WELL SEARCH DISTANCE INFORMATION

<u>DATABASE</u>	<u>SEARCH DISTANCE (miles)</u>
Federal USGS	1.000
Federal FRDS PWS	Nearest PWS within 0.001 miles
State Database	1.000

FEDERAL USGS WELL INFORMATION

<u>MAP ID</u>	<u>WELL ID</u>	<u>LOCATION FROM TP</u>

GEOCHECK® - PHYSICAL SETTING SOURCE SUMMARY

FEDERAL USGS WELL INFORMATION

MAP ID	WELL ID	LOCATION FROM TP
1	USGS40000151601	1/4 - 1/2 Mile SE
A2	USGS40000151520	1/2 - 1 Mile SSE
B4	USGS40000151908	1/2 - 1 Mile NE
A6	USGS40000151476	1/2 - 1 Mile SSE
D8	USGS40000151768	1/2 - 1 Mile West
C9	USGS40000151945	1/2 - 1 Mile NE
E13	USGS40000151964	1/2 - 1 Mile NE
E14	USGS40000151965	1/2 - 1 Mile NE
E15	USGS40000151977	1/2 - 1 Mile NE
F18	USGS40000152078	1/2 - 1 Mile North
19	USGS40000151451	1/2 - 1 Mile SE
G20	USGS40000151572	1/2 - 1 Mile WSW
21	USGS40000151684	1/2 - 1 Mile West
22	USGS40000152105	1/2 - 1 Mile NNE
H23	USGS40000151988	1/2 - 1 Mile NW
I24	USGS40000151602	1/2 - 1 Mile WSW
K26	USGS40000151456	1/2 - 1 Mile SW
J28	USGS40000151360	1/2 - 1 Mile SSE
J30	USGS40000151344	1/2 - 1 Mile SSE
M34	USGS40000152003	1/2 - 1 Mile NW
M36	USGS40000152002	1/2 - 1 Mile NW
L37	USGS40000151585	1/2 - 1 Mile ESE
N38	USGS40000152144	1/2 - 1 Mile NNE
41	USGS40000151301	1/2 - 1 Mile SSW
42	USGS40000152077	1/2 - 1 Mile NE
O43	USGS40000151359	1/2 - 1 Mile SE
N44	USGS40000152155	1/2 - 1 Mile NNE

FEDERAL FRDS PUBLIC WATER SUPPLY SYSTEM INFORMATION

MAP ID	WELL ID	LOCATION FROM TP
No PWS System Found		

Note: PWS System location is not always the same as well location.

STATE DATABASE WELL INFORMATION

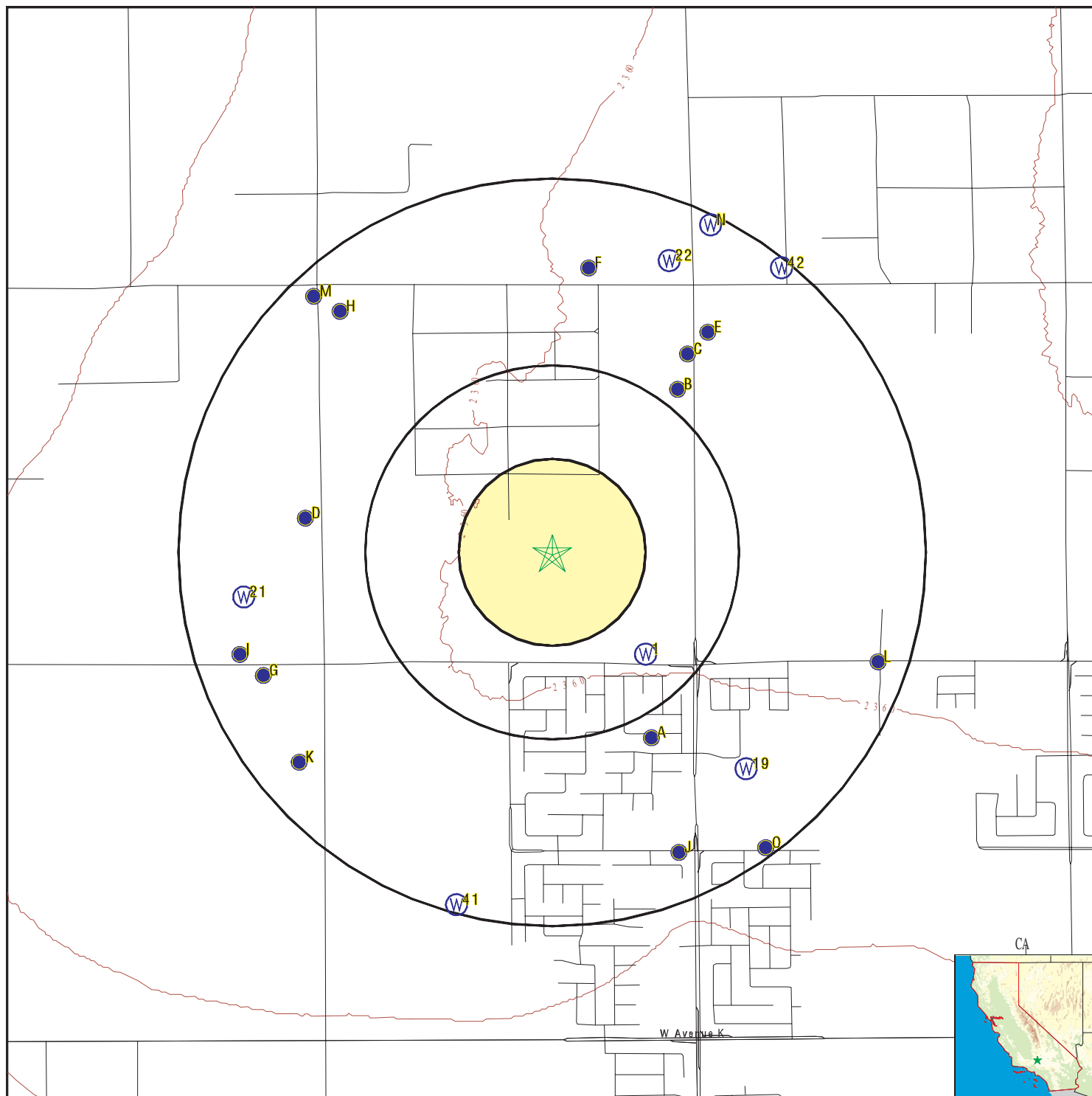
MAP ID	WELL ID	LOCATION FROM TP
B3	CADW60000022240	1/2 - 1 Mile NE
A5	CADW60000022267	1/2 - 1 Mile SSE
C7	CADW60000022241	1/2 - 1 Mile NNE
C10	7573	1/2 - 1 Mile NE
C11	CADW60000022239	1/2 - 1 Mile NNE
D12	CADW60000022248	1/2 - 1 Mile West
E16	CADW60000022243	1/2 - 1 Mile NE
F17	CADW60000020177	1/2 - 1 Mile North
J25	CADW60000022265	1/2 - 1 Mile SSE
G27	CADW60000022257	1/2 - 1 Mile WSW

GEOCHECK® - PHYSICAL SETTING SOURCE SUMMARY

STATE DATABASE WELL INFORMATION

MAP ID	WELL ID	LOCATION FROM TP
H29	CADW60000022247	1/2 - 1 Mile NW
L31	CADW60000022242	1/2 - 1 Mile ESE
K32	CADW60000022262	1/2 - 1 Mile SW
I33	CADW60000022249	1/2 - 1 Mile WSW
M35	CADW60000032754	1/2 - 1 Mile NW
O39	CADW60000034979	1/2 - 1 Mile SE
M40	CADW60000022244	1/2 - 1 Mile NW

PHYSICAL SETTING SOURCE MAP - 5521865.2s



- County Boundary
- Major Roads
- Contour Lines
- Earthquake Fault Lines
- Earthquake epicenter, Richter 5 or greater
- Water Wells
- Public Water Supply Wells
- Cluster of Multiple Icons

0 1/4 1/2 1 Miles

- Groundwater Flow Direction
- Indeterminate Groundwater Flow at Location
- Groundwater Flow Varies at Location
- Closest Hydrogeological Data
- Oil, gas or related wells



SITE NAME: P1E-18-12-008
 ADDRESS: 10-Acres Vacant Land
 Lancaster CA 93536
 LAT/LONG: 34.693662 / 118.243361

CLIENT: Priority One Environmental, Inc.
 CONTACT: Paul Robinson
 INQUIRY #: 5521865.2s
 DATE: December 28, 2018 1:37 pm

GEOCHECK® - PHYSICAL SETTING SOURCE MAP FINDINGS

Map ID
Direction
Distance
Elevation

Database EDR ID Number

1
SE
1/4 - 1/2 Mile
Higher

FED USGS USGS40000151601

Organization ID:	USGS-CA		
Organization Name:	USGS California Water Science Center		
Monitor Location:	007N013W15Z001S	Type:	Well
Description:	Not Reported	HUC:	18090206
Drainage Area:	Not Reported	Drainage Area Units:	Not Reported
Contrib Drainage Area:	Not Reported	Contrib Drainage Area Unts:	Not Reported
Aquifer:	Basin and Range basin-fill aquifers		
Formation Type:	Not Reported	Aquifer Type:	Not Reported
Construction Date:	Not Reported	Well Depth:	Not Reported
Well Depth Units:	Not Reported	Well Hole Depth:	Not Reported
Well Hole Depth Units:	Not Reported		

A2
SSE
1/2 - 1 Mile
Higher

FED USGS USGS40000151520

Organization ID:	USGS-CA		
Organization Name:	USGS California Water Science Center		
Monitor Location:	007N013W22A001S	Type:	Well
Description:	Not Reported	HUC:	18090206
Drainage Area:	Not Reported	Drainage Area Units:	Not Reported
Contrib Drainage Area:	Not Reported	Contrib Drainage Area Unts:	Not Reported
Aquifer:	Basin and Range basin-fill aquifers		
Formation Type:	Not Reported	Aquifer Type:	Not Reported
Construction Date:	19610101	Well Depth:	500
Well Depth Units:	ft	Well Hole Depth:	500
Well Hole Depth Units:	ft		

B3
NE
1/2 - 1 Mile
Lower

CA WELLS CADW60000022240

Objectid:	22240	Latitude:	34.7
Longitude:	-118.2379	Site code:	347000N1182379W001
State well numbe:	07N13W14E001S	Local well name:	"
Well use id:	6	Well use descrip:	Unknown
County id:	19	County name:	Los Angeles
Basin code:	'6-44'	Basin desc:	Antelope Valley
Dwr region id:	80238	Dwr region:	Southern Region Office
Site id:	CADW60000022240		

B4
NE
1/2 - 1 Mile
Lower

FED USGS USGS40000151908

Organization ID:	USGS-CA
Organization Name:	USGS California Water Science Center

GEOCHECK® - PHYSICAL SETTING SOURCE MAP FINDINGS

Monitor Location:	007N013W14E001S	Type:	Well
Description:	Not Reported	HUC:	18090206
Drainage Area:	Not Reported	Drainage Area Units:	Not Reported
Contrib Drainage Area:	Not Reported	Contrib Drainage Area Units:	Not Reported
Aquifer:	Basin and Range basin-fill aquifers	Aquifer Type:	Not Reported
Formation Type:	Not Reported	Well Depth:	930
Construction Date:	19570920	Well Hole Depth:	1239
Well Depth Units:	ft		
Well Hole Depth Units:	ft		

Ground water levels, Number of Measurements:	12	Level reading date:	1962-11-07
Feet below surface:	157.40	Feet to sea level:	Not Reported
Note:	Not Reported		
Level reading date:	1962-02-14	Feet below surface:	128.00
Feet to sea level:	Not Reported	Note:	Not Reported
Level reading date:	1961-10-18	Feet below surface:	159.80
Feet to sea level:	Not Reported	Note:	Not Reported
Level reading date:	1960-10-24	Feet below surface:	170.00
Feet to sea level:	Not Reported	Note:	Not Reported
Level reading date:	1960-03-17	Feet below surface:	124.00
Feet to sea level:	Not Reported	Note:	Not Reported
Level reading date:	1959-03-19	Feet below surface:	82.80
Feet to sea level:	Not Reported	Note:	Not Reported
Level reading date:	1959-03-17	Feet below surface:	111.30
Feet to sea level:	Not Reported	Note:	Not Reported
Level reading date:	1958-11-28	Feet below surface:	124.00
Feet to sea level:	Not Reported	Note:	Not Reported
Level reading date:	1958-10-22	Feet below surface:	141.70
Feet to sea level:	Not Reported	Note:	Not Reported
Level reading date:	1958-03-11	Feet below surface:	103.50
Feet to sea level:	Not Reported	Note:	Not Reported
Level reading date:	1957-10-20	Feet below surface:	118.20
Feet to sea level:	Not Reported	Note:	Not Reported
Level reading date:	1957-09-20	Feet below surface:	162.00
Feet to sea level:	Not Reported	Note:	Not Reported

**A5
SSE
1/2 - 1 Mile
Higher**

CA WELLS CADW60000022267

Objectid:	22267	Latitude:	34.6861
Longitude:	-118.2387	Site code:	346861N1182387W001
State well numbe:	07N13W22Z001S	Local well name:	"
Well use id:	6	Well use descrip:	Unknown
County id:	19	County name:	Los Angeles
Basin code:	'6-44'	Basin desc:	Antelope Valley
Dwr region id:	80238	Dwr region:	Southern Region Office
Site id:	CADW60000022267		

GEOCHECK® - PHYSICAL SETTING SOURCE MAP FINDINGS

Map ID
Direction
Distance
Elevation

Database EDR ID Number

A6
SSE
1/2 - 1 Mile
Higher

FED USGS USGS40000151476

Organization ID:	USGS-CA	Type:	Well
Organization Name:	USGS California Water Science Center	HUC:	18090206
Monitor Location:	007N013W22Z001S	Drainage Area Units:	Not Reported
Description:	Not Reported	Contrib Drainage Area Units:	Not Reported
Drainage Area:	Not Reported		
Contrib Drainage Area:	Not Reported		
Aquifer:	Basin and Range basin-fill aquifers		
Formation Type:	Not Reported	Aquifer Type:	Not Reported
Construction Date:	Not Reported	Well Depth:	Not Reported
Well Depth Units:	Not Reported	Well Hole Depth:	260
Well Hole Depth Units:	ft		

Ground water levels,Number of Measurements:	1	Level reading date:	1909
Feet below surface:	Not Reported	Feet to sea level:	Not Reported
Note:	The site was flowing, but the head could not be measured without additional equipment.		

C7
NNE
1/2 - 1 Mile
Lower

CA WELLS CADW60000022241

Objectid:	22241	Latitude:	34.7011
Longitude:	-118.2374	Site code:	347011N1182374W001
State well numbe:	07N13W14E002S	Local well name:	"
Well use id:	6	Well use descrip:	Unknown
County id:	19	County name:	Los Angeles
Basin code:	'6-44'	Basin desc:	Antelope Valley
Dwr region id:	80238	Dwr region:	Southern Region Office
Site id:	CADW60000022241		

D8
West
1/2 - 1 Mile
Higher

FED USGS USGS40000151768

Organization ID:	USGS-CA	Type:	Well
Organization Name:	USGS California Water Science Center	HUC:	18090206
Monitor Location:	007N013W16J001S	Drainage Area Units:	Not Reported
Description:	Not Reported	Contrib Drainage Area Units:	Not Reported
Drainage Area:	Not Reported		
Contrib Drainage Area:	Not Reported		
Aquifer:	Basin and Range basin-fill aquifers		
Formation Type:	Not Reported	Aquifer Type:	Not Reported
Construction Date:	Not Reported	Well Depth:	100
Well Depth Units:	ft	Well Hole Depth:	100
Well Hole Depth Units:	ft		

Ground water levels,Number of Measurements:	7	Level reading date:	1963-06-14
Feet below surface:	44.44	Feet to sea level:	Not Reported
Note:	Not Reported		

GEOCHECK® - PHYSICAL SETTING SOURCE MAP FINDINGS

Level reading date:	1963-04-04	Feet below surface:	44.00
Feet to sea level:	Not Reported	Note:	Not Reported
Level reading date:	1962-11-08	Feet below surface:	42.80
Feet to sea level:	Not Reported	Note:	Not Reported
Level reading date:	1962-04-09	Feet below surface:	43.10
Feet to sea level:	Not Reported	Note:	Not Reported
Level reading date:	1961-10-17	Feet below surface:	43.80
Feet to sea level:	Not Reported	Note:	Not Reported
Level reading date:	1960-10-24	Feet below surface:	42.40
Feet to sea level:	Not Reported	Note:	Not Reported
Level reading date:	1960-04-13	Feet below surface:	41.60
Feet to sea level:	Not Reported	Note:	Not Reported

C9
NE
1/2 - 1 Mile
Lower

FED USGS USGS40000151945

Organization ID:	USGS-CA		
Organization Name:	USGS California Water Science Center		
Monitor Location:	007N013W14E002S	Type:	Well
Description:	Not Reported	HUC:	18090206
Drainage Area:	Not Reported	Drainage Area Units:	Not Reported
Contrib Drainage Area:	Not Reported	Contrib Drainage Area Units:	Not Reported
Aquifer:	Basin and Range basin-fill aquifers		
Formation Type:	Not Reported	Aquifer Type:	Not Reported
Construction Date:	Not Reported	Well Depth:	570
Well Depth Units:	ft	Well Hole Depth:	600
Well Hole Depth Units:	ft		

Ground water levels, Number of Measurements:	6	Level reading date:	1962-04-09
Feet below surface:	149.70	Feet to sea level:	Not Reported
Note:	Not Reported		
Level reading date:	1962-02-14	Feet below surface:	126.00
Feet to sea level:	Not Reported	Note:	Not Reported
Level reading date:	1961-10-17	Feet below surface:	167.40
Feet to sea level:	Not Reported	Note:	Not Reported
Level reading date:	1961-04-07	Feet below surface:	153.00
Feet to sea level:	Not Reported	Note:	Not Reported
Level reading date:	1960-04-12	Feet below surface:	151.90
Feet to sea level:	Not Reported	Note:	Not Reported
Level reading date:	1958-10-22	Feet below surface:	148.00
Feet to sea level:	Not Reported	Note:	Not Reported

GEOCHECK® - PHYSICAL SETTING SOURCE MAP FINDINGS

Map ID
Direction
Distance
Elevation

Database EDR ID Number

C10
NE
1/2 - 1 Mile
Lower

CA WELLS 7573

Seq:	7573	Prim sta c:	07N/13W-14D02 S
Frds no:	1900929001	County:	19
District:	49	User id:	19C
System no:	1900929	Water type:	G
Source nam:	WELL 03	Station ty:	WELL/AMBNT/MUN/INTAKE
Latitude:	344205.0	Longitude:	1181409.0
Precision:	3	Status:	AR
Comment 1:	EAST SIDE OF 60TH ST. WEST, 25' S OF 100,000 GALLON ELEVATED STEEL		
Comment 2:	WATER TANK. 45156 60TH ST WEST, LANCASTER.		
Comment 3:	Not Reported	Comment 4:	Not Reported
Comment 5:	Not Reported	Comment 6:	Not Reported
Comment 7:	Not Reported		
System no:	1900929	System nam:	LA COUNTY MIRA LOMA HOSPITAL
Hqname:	Not Reported	Address:	Not Reported
City:	Not Reported	State:	Not Reported
Zip:	Not Reported	Zip ext:	Not Reported
Pop serv:	0	Connection:	0
Area serve:	Not Reported		

C11
NNE
1/2 - 1 Mile
Lower

CA WELLS CADW60000022239

Objectid:	22239	Latitude:	34.7019
Longitude:	-118.2374	Site code:	347019N1182374W001
State well numbe:	07N13W14D001S	Local well name:	"
Well use id:	6	Well use descrip:	Unknown
County id:	19	County name:	Los Angeles
Basin code:	'6-44'	Basin desc:	Antelope Valley
Dwr region id:	80238	Dwr region:	Southern Region Office
Site id:	CADW60000022239		

D12
West
1/2 - 1 Mile
Higher

CA WELLS CADW60000022248

Objectid:	22248	Latitude:	34.695
Longitude:	-118.2554	Site code:	346950N1182554W001
State well numbe:	07N13W16J001S	Local well name:	"
Well use id:	6	Well use descrip:	Unknown
County id:	19	County name:	Los Angeles
Basin code:	'6-44'	Basin desc:	Antelope Valley
Dwr region id:	80238	Dwr region:	Southern Region Office
Site id:	CADW60000022248		

GEOCHECK® - PHYSICAL SETTING SOURCE MAP FINDINGS

Map ID
Direction
Distance
Elevation

Database EDR ID Number

E13
NE
1/2 - 1 Mile
Lower

FED USGS USGS40000151964

Organization ID:	USGS-CA		
Organization Name:	USGS California Water Science Center		
Monitor Location:	007N013W14D001S	Type:	Well
Description:	Not Reported	HUC:	18090206
Drainage Area:	Not Reported	Drainage Area Units:	Not Reported
Contrib Drainage Area:	Not Reported	Contrib Drainage Area Unts:	Not Reported
Aquifer:	Basin and Range basin-fill aquifers		
Formation Type:	Not Reported	Aquifer Type:	Not Reported
Construction Date:	19410101	Well Depth:	480
Well Depth Units:	ft	Well Hole Depth:	500
Well Hole Depth Units:	ft		

Ground water levels,Number of Measurements:	1	Level reading date:	1946-05-20
Feet below surface:	85.00	Feet to sea level:	Not Reported
Note:	Not Reported		

E14
NE
1/2 - 1 Mile
Lower

FED USGS USGS40000151965

Organization ID:	USGS-CA		
Organization Name:	USGS California Water Science Center		
Monitor Location:	007N013W14D002S	Type:	Well
Description:	Not Reported	HUC:	18090206
Drainage Area:	Not Reported	Drainage Area Units:	Not Reported
Contrib Drainage Area:	Not Reported	Contrib Drainage Area Unts:	Not Reported
Aquifer:	Basin and Range basin-fill aquifers		
Formation Type:	Not Reported	Aquifer Type:	Not Reported
Construction Date:	19410101	Well Depth:	488
Well Depth Units:	ft	Well Hole Depth:	500
Well Hole Depth Units:	ft		

E15
NE
1/2 - 1 Mile
Lower

FED USGS USGS40000151977

Organization ID:	USGS-CA		
Organization Name:	USGS California Water Science Center		
Monitor Location:	007N013W14Z001S	Type:	Well
Description:	Not Reported	HUC:	18090206
Drainage Area:	Not Reported	Drainage Area Units:	Not Reported
Contrib Drainage Area:	Not Reported	Contrib Drainage Area Unts:	Not Reported
Aquifer:	Basin and Range basin-fill aquifers		
Formation Type:	Not Reported	Aquifer Type:	Not Reported
Construction Date:	Not Reported	Well Depth:	Not Reported
Well Depth Units:	Not Reported	Well Hole Depth:	Not Reported
Well Hole Depth Units:	Not Reported		

GEOCHECK® - PHYSICAL SETTING SOURCE MAP FINDINGS

Ground water levels, Number of Measurements:	9	Level reading date:	1985-03-26
Feet below surface:	101.67	Feet to sea level:	Not Reported
Note:	Not Reported		
Level reading date:	1984-03-06	Feet below surface:	100.71
Feet to sea level:	Not Reported	Note:	Not Reported
Level reading date:	1983-04-15	Feet below surface:	100.38
Feet to sea level:	Not Reported	Note:	Not Reported
Level reading date:	1982-02-09	Feet below surface:	99.55
Feet to sea level:	Not Reported	Note:	Not Reported
Level reading date:	1981-04-15	Feet below surface:	100.34
Feet to sea level:	Not Reported	Note:	Not Reported
Level reading date:	1980-04-09	Feet below surface:	98.80
Feet to sea level:	Not Reported	Note:	Not Reported
Level reading date:	1979-02-13	Feet below surface:	97.90
Feet to sea level:	Not Reported	Note:	The site had been pumped recently.
Level reading date:	1978-09-20	Feet below surface:	98.58
Feet to sea level:	Not Reported	Note:	Not Reported
Level reading date:	1909	Feet below surface:	Not Reported
Feet to sea level:	Not Reported		
Note:	The site was flowing, but the head could not be measured without additional equipment.		

E16 NE 1/2 - 1 Mile Lower

CA WELLS CADW60000022243

Objectid:	22243	Latitude:	34.7025
Longitude:	-118.2356	Site code:	347025N1182356W001
State well numbe:	07N13W14Z001S	Local well name:	"
Well use id:	6	Well use descrip:	Unknown
County id:	19	County name:	Los Angeles
Basin code:	'6-44'	Basin desc:	Antelope Valley
Dwr region id:	80238	Dwr region:	Southern Region Office
Site id:	CADW60000022243		

F17 North 1/2 - 1 Mile Higher

CA WELLS CADW60000020177

Objectid:	20177	Latitude:	34.7047
Longitude:	-118.2421	Site code:	347047N1182421W001
State well numbe:	07N13W10R002S	Local well name:	"
Well use id:	6	Well use descrip:	Unknown
County id:	19	County name:	Los Angeles
Basin code:	'6-44'	Basin desc:	Antelope Valley
Dwr region id:	80238	Dwr region:	Southern Region Office
Site id:	CADW60000020177		

GEOCHECK® - PHYSICAL SETTING SOURCE MAP FINDINGS

Map ID
Direction
Distance
Elevation

Database EDR ID Number

F18
North
1/2 - 1 Mile
Higher

FED USGS USGS40000152078

Organization ID:	USGS-CA		
Organization Name:	USGS California Water Science Center		
Monitor Location:	007N013W10R002S	Type:	Well
Description:	Not Reported	HUC:	18090206
Drainage Area:	Not Reported	Drainage Area Units:	Not Reported
Contrib Drainage Area:	Not Reported	Contrib Drainage Area Unts:	Not Reported
Aquifer:	Basin and Range basin-fill aquifers		
Formation Type:	Not Reported	Aquifer Type:	Not Reported
Construction Date:	Not Reported	Well Depth:	Not Reported
Well Depth Units:	Not Reported	Well Hole Depth:	385
Well Hole Depth Units:	ft		

Ground water levels,Number of Measurements:	1	Level reading date:	1963-08-07
Feet below surface:	Not Reported	Feet to sea level:	Not Reported
Note:	The site was dry (no water level recorded).		

19
SE
1/2 - 1 Mile
Higher

FED USGS USGS40000151451

Organization ID:	USGS-CA		
Organization Name:	USGS California Water Science Center		
Monitor Location:	007N013W23E001S	Type:	Well
Description:	Not Reported	HUC:	18090206
Drainage Area:	Not Reported	Drainage Area Units:	Not Reported
Contrib Drainage Area:	Not Reported	Contrib Drainage Area Unts:	Not Reported
Aquifer:	Basin and Range basin-fill aquifers		
Formation Type:	Not Reported	Aquifer Type:	Not Reported
Construction Date:	Not Reported	Well Depth:	Not Reported
Well Depth Units:	Not Reported	Well Hole Depth:	Not Reported
Well Hole Depth Units:	Not Reported		

G20
WSW
1/2 - 1 Mile
Higher

FED USGS USGS40000151572

Organization ID:	USGS-CA		
Organization Name:	USGS California Water Science Center		
Monitor Location:	007N013W19A003S	Type:	Well
Description:	Not Reported	HUC:	18090206
Drainage Area:	Not Reported	Drainage Area Units:	Not Reported
Contrib Drainage Area:	Not Reported	Contrib Drainage Area Unts:	Not Reported
Aquifer:	Basin and Range basin-fill aquifers		
Formation Type:	Not Reported	Aquifer Type:	Not Reported
Construction Date:	18900101	Well Depth:	54
Well Depth Units:	ft	Well Hole Depth:	54
Well Hole Depth Units:	ft		

GEOCHECK® - PHYSICAL SETTING SOURCE MAP FINDINGS

Ground water levels,Number of Measurements:	1	Level reading date:	1908-01-01
Feet below surface:	53.00	Feet to sea level:	Not Reported
Note:	Not Reported		

21
West
1/2 - 1 Mile
Higher

FED USGS USGS40000151684

Organization ID:	USGS-CA		
Organization Name:	USGS California Water Science Center		
Monitor Location:	007N013W18R002S	Type:	Well
Description:	Not Reported	HUC:	18090206
Drainage Area:	Not Reported	Drainage Area Units:	Not Reported
Contrib Drainage Area:	Not Reported	Contrib Drainage Area Units:	Not Reported
Aquifer:	Basin and Range basin-fill aquifers		
Formation Type:	Not Reported	Aquifer Type:	Not Reported
Construction Date:	18980101	Well Depth:	193
Well Depth Units:	ft	Well Hole Depth:	193
Well Hole Depth Units:	ft		

22
NNE
1/2 - 1 Mile
Lower

FED USGS USGS40000152105

Organization ID:	USGS-CA		
Organization Name:	USGS California Water Science Center		
Monitor Location:	007N013W10R001S	Type:	Well
Description:	Not Reported	HUC:	18090206
Drainage Area:	Not Reported	Drainage Area Units:	Not Reported
Contrib Drainage Area:	Not Reported	Contrib Drainage Area Units:	Not Reported
Aquifer:	Basin and Range basin-fill aquifers		
Formation Type:	Not Reported	Aquifer Type:	Not Reported
Construction Date:	Not Reported	Well Depth:	Not Reported
Well Depth Units:	Not Reported	Well Hole Depth:	Not Reported
Well Hole Depth Units:	Not Reported		

H23
NW
1/2 - 1 Mile
Higher

FED USGS USGS40000151988

Organization ID:	USGS-CA		
Organization Name:	USGS California Water Science Center		
Monitor Location:	007N013W16D001S	Type:	Well
Description:	Not Reported	HUC:	18090206
Drainage Area:	Not Reported	Drainage Area Units:	Not Reported
Contrib Drainage Area:	Not Reported	Contrib Drainage Area Units:	Not Reported
Aquifer:	Basin and Range basin-fill aquifers		
Formation Type:	Not Reported	Aquifer Type:	Not Reported
Construction Date:	19371001	Well Depth:	450
Well Depth Units:	ft	Well Hole Depth:	450
Well Hole Depth Units:	ft		

Ground water levels,Number of Measurements:	10	Level reading date:	1956
---------------------------------------------	----	---------------------	------

GEOCHECK® - PHYSICAL SETTING SOURCE MAP FINDINGS

Feet below surface:	145.00	Feet to sea level:	Not Reported
Note:	The site was being pumped.		
Level reading date:	1955	Feet below surface:	139.00
Feet to sea level:	Not Reported	Note:	The site was being pumped.
Level reading date:	1954	Feet below surface:	133.00
Feet to sea level:	Not Reported	Note:	The site was being pumped.
Level reading date:	1953	Feet below surface:	125.00
Feet to sea level:	Not Reported	Note:	The site was being pumped.
Level reading date:	1952	Feet below surface:	117.00
Feet to sea level:	Not Reported	Note:	The site was being pumped.
Level reading date:	1951	Feet below surface:	112.00
Feet to sea level:	Not Reported	Note:	The site was being pumped.
Level reading date:	1950	Feet below surface:	106.00
Feet to sea level:	Not Reported	Note:	The site was being pumped.
Level reading date:	1949	Feet below surface:	101.00
Feet to sea level:	Not Reported	Note:	The site was being pumped.
Level reading date:	1948	Feet below surface:	95.00
Feet to sea level:	Not Reported	Note:	The site was being pumped.
Level reading date:	1947	Feet below surface:	90.00
Feet to sea level:	Not Reported	Note:	The site was being pumped.

I24
WSW
1/2 - 1 Mile
Higher

FED USGS USGS40000151602

Organization ID:	USGS-CA	Type:	Well
Organization Name:	USGS California Water Science Center	HUC:	18090206
Monitor Location:	007N013W16R001S	Drainage Area Units:	Not Reported
Description:	Not Reported	Contrib Drainage Area Units:	Not Reported
Drainage Area:	Not Reported		
Contrib Drainage Area:	Not Reported		
Aquifer:	Basin and Range basin-fill aquifers	Aquifer Type:	Not Reported
Formation Type:	Not Reported	Well Depth:	100
Construction Date:	19520515	Well Hole Depth:	100
Well Depth Units:	ft		
Well Hole Depth Units:	ft		

Ground water levels,Number of Measurements:	1	Level reading date:	1952-05-15
Feet below surface:	30.00	Feet to sea level:	Not Reported
Note:	Not Reported		

J25
SSE
1/2 - 1 Mile
Higher

CA WELLS CADW60000022265

Objectid:	22265	Latitude:	34.6822
Longitude:	-118.2376	Site code:	346822N1182376W001
State well numbe:	07N13W22H001S	Local well name:	"

GEOCHECK® - PHYSICAL SETTING SOURCE MAP FINDINGS

Well use id:	6	Well use descrip:	Unknown
County id:	19	County name:	Los Angeles
Basin code:	'6-44'	Basin desc:	Antelope Valley
Dwr region id:	80238	Dwr region:	Southern Region Office
Site id:	CADW60000022265		

**K26
SW
1/2 - 1 Mile
Higher**

FED USGS USGS40000151456

Organization ID:	USGS-CA		
Organization Name:	USGS California Water Science Center		
Monitor Location:	007N013W21A001S	Type:	Well
Description:	Not Reported	HUC:	18090206
Drainage Area:	Not Reported	Drainage Area Units:	Not Reported
Contrib Drainage Area:	Not Reported	Contrib Drainage Area Unts:	Not Reported
Aquifer:	Basin and Range basin-fill aquifers		
Formation Type:	Not Reported	Aquifer Type:	Not Reported
Construction Date:	Not Reported	Well Depth:	70
Well Depth Units:	ft	Well Hole Depth:	Not Reported
Well Hole Depth Units:	Not Reported		

Ground water levels,Number of Measurements:	23	Level reading date:	1984-03-07
Feet below surface:	Not Reported	Feet to sea level:	Not Reported
Note:	The measurement was discontinued.		

Level reading date:	1984-03-06	Feet below surface:	Not Reported
Feet to sea level:	Not Reported		
Note:	An obstruction was encountered in the well above the water surface (no water level recorded).		

Level reading date:	1983-04-26	Feet below surface:	Not Reported
Feet to sea level:	Not Reported		
Note:	An obstruction was encountered in the well above the water surface (no water level recorded).		

Level reading date:	1982-02-17	Feet below surface:	Not Reported
Feet to sea level:	Not Reported		
Note:	An obstruction was encountered in the well above the water surface (no water level recorded).		

Level reading date:	1981-04-15	Feet below surface:	60.72
Feet to sea level:	Not Reported	Note:	Not Reported

Level reading date:	1980-03-24	Feet below surface:	55.23
Feet to sea level:	Not Reported	Note:	Not Reported

Level reading date:	1979-02-13	Feet below surface:	53.53
Feet to sea level:	Not Reported	Note:	Not Reported

Level reading date:	1978-03-29	Feet below surface:	45.98
Feet to sea level:	Not Reported	Note:	Not Reported

Level reading date:	1977-03-09	Feet below surface:	49.25
Feet to sea level:	Not Reported	Note:	Not Reported

Level reading date:	1976-03-08	Feet below surface:	48.34
Feet to sea level:	Not Reported	Note:	Not Reported

Level reading date:	1975-02-12	Feet below surface:	46.65
Feet to sea level:	Not Reported	Note:	Not Reported

GEOCHECK® - PHYSICAL SETTING SOURCE MAP FINDINGS

Level reading date:	1974-02-11	Feet below surface:	45.24
Feet to sea level:	Not Reported	Note:	Not Reported
Level reading date:	1973-02-13	Feet below surface:	44.16
Feet to sea level:	Not Reported	Note:	Not Reported
Level reading date:	1972-03-15	Feet below surface:	42.65
Feet to sea level:	Not Reported	Note:	Not Reported
Level reading date:	1971-10-27	Feet below surface:	42.35
Feet to sea level:	Not Reported	Note:	Not Reported
Level reading date:	1971-03-15	Feet below surface:	41.94
Feet to sea level:	Not Reported	Note:	Not Reported
Level reading date:	1970-10-22	Feet below surface:	41.70
Feet to sea level:	Not Reported	Note:	Not Reported
Level reading date:	1970-03-17	Feet below surface:	41.38
Feet to sea level:	Not Reported	Note:	Not Reported
Level reading date:	1969-04-16	Feet below surface:	40.96
Feet to sea level:	Not Reported	Note:	Not Reported
Level reading date:	1968-03-12	Feet below surface:	40.74
Feet to sea level:	Not Reported	Note:	Not Reported
Level reading date:	1967-11-03	Feet below surface:	40.70
Feet to sea level:	Not Reported	Note:	Not Reported
Level reading date:	1967-03-15	Feet below surface:	40.19
Feet to sea level:	Not Reported	Note:	Not Reported
Level reading date:	1963-06-06	Feet below surface:	41.50
Feet to sea level:	Not Reported	Note:	Not Reported

G27 WSW 1/2 - 1 Mile Higher

CA WELLS CADW60000022257

Objectid:	22257	Latitude:	34.6889
Longitude:	-118.2574	Site code:	346889N1182574W001
State well numbe:	07N13W19A003S	Local well name:	"
Well use id:	6	Well use descrip:	Unknown
County id:	19	County name:	Los Angeles
Basin code:	'6-44'	Basin desc:	Antelope Valley
Dwr region id:	80238	Dwr region:	Southern Region Office
Site id:	CADW60000022257		

J28 SSE 1/2 - 1 Mile Higher

FED USGS USGS40000151360

Organization ID:	USGS-CA		
Organization Name:	USGS California Water Science Center		
Monitor Location:	007N013W22H001S	Type:	Well
Description:	Not Reported	HUC:	18090206
Drainage Area:	Not Reported	Drainage Area Units:	Not Reported

GEOCHECK® - PHYSICAL SETTING SOURCE MAP FINDINGS

Contrib Drainage Area:	Not Reported	Contrib Drainage Area Units:	Not Reported
Aquifer:	Basin and Range basin-fill aquifers		
Formation Type:	Not Reported	Aquifer Type:	Not Reported
Construction Date:	19350101	Well Depth:	Not Reported
Well Depth Units:	Not Reported	Well Hole Depth:	300
Well Hole Depth Units:	ft		

Ground water levels, Number of Measurements:	2	Level reading date:	1963-08-15
Feet below surface:	131.97	Feet to sea level:	Not Reported
Note:	Not Reported		

Level reading date:	1963-08-01	Feet below surface:	132.00
Feet to sea level:	Not Reported	Note:	Not Reported

H29 NW 1/2 - 1 Mile Higher

CA WELLS CADW60000022247

Objectid:	22247	Latitude:	34.703
Longitude:	-118.2538	Site code:	347030N1182538W001
State well numbe:	07N13W16D001S	Local well name:	"
Well use id:	6	Well use descrip:	Unknown
County id:	19	County name:	Los Angeles
Basin code:	'6-44'	Basin desc:	Antelope Valley
Dwr region id:	80238	Dwr region:	Southern Region Office
Site id:	CADW60000022247		

J30 SSE 1/2 - 1 Mile Higher

FED USGS USGS40000151344

Organization ID:	USGS-CA	Type:	Well
Organization Name:	USGS California Water Science Center	HUC:	18090206
Monitor Location:	007N013W22J001S	Drainage Area Units:	Not Reported
Description:	Not Reported	Contrib Drainage Area Units:	Not Reported
Drainage Area:	Not Reported		
Contrib Drainage Area:	Not Reported	Aquifer Type:	Not Reported
Aquifer:	Basin and Range basin-fill aquifers	Well Depth:	Not Reported
Formation Type:	Not Reported	Well Hole Depth:	290
Construction Date:	19570101		
Well Depth Units:	Not Reported		
Well Hole Depth Units:	ft		

L31 ESE 1/2 - 1 Mile Lower

CA WELLS CADW60000022242

Objectid:	22242	Latitude:	34.6894
Longitude:	-118.2285	Site code:	346894N1182285W001
State well numbe:	07N13W14Q001S	Local well name:	"
Well use id:	6	Well use descrip:	Unknown
County id:	19	County name:	Los Angeles
Basin code:	'6-44'	Basin desc:	Antelope Valley
Dwr region id:	80238	Dwr region:	Southern Region Office

GEOCHECK® - PHYSICAL SETTING SOURCE MAP FINDINGS

Site id: CADW60000022242

**K32
SW
1/2 - 1 Mile
Higher**

CA WELLS CADW60000022262

Objectid:	22262	Latitude:	34.6855
Longitude:	-118.2557	Site code:	346855N1182557W001
State well numbe:	07N13W21A001S	Local well name:	"
Well use id:	6	Well use descrip:	Unknown
County id:	19	County name:	Los Angeles
Basin code:	'6-44'	Basin desc:	Antelope Valley
Dwr region id:	80238	Dwr region:	Southern Region Office
Site id:	CADW60000022262		

**I33
WSW
1/2 - 1 Mile
Higher**

CA WELLS CADW60000022249

Objectid:	22249	Latitude:	34.6897
Longitude:	-118.2585	Site code:	346897N1182585W001
State well numbe:	07N13W16R001S	Local well name:	"
Well use id:	6	Well use descrip:	Unknown
County id:	19	County name:	Los Angeles
Basin code:	'6-44'	Basin desc:	Antelope Valley
Dwr region id:	80238	Dwr region:	Southern Region Office
Site id:	CADW60000022249		

**M34
NW
1/2 - 1 Mile
Higher**

FED USGS USGS40000152003

Organization ID:	USGS-CA	Type:	Well
Organization Name:	USGS California Water Science Center	HUC:	Not Reported
Monitor Location:	007N013W15D001S	Drainage Area Units:	Not Reported
Description:	IN BULL. 91-11	Contrib Drainage Area Unts:	Not Reported
Drainage Area:	Not Reported		
Contrib Drainage Area:	Not Reported		
Aquifer:	Basin and Range basin-fill aquifers	Aquifer Type:	Not Reported
Formation Type:	Not Reported	Well Depth:	227
Construction Date:	1935	Well Hole Depth:	Not Reported
Well Depth Units:	ft		
Well Hole Depth Units:	Not Reported		

**M35
NW
1/2 - 1 Mile
Higher**

CA WELLS CADW60000032754

Objectid:	32754	Latitude:	34.7036
Longitude:	-118.2542	Site code:	347036N1182542W001
State well numbe:	07N13W15D001S	Local well name:	"
Well use id:	6	Well use descrip:	Unknown
County id:	19	County name:	Los Angeles

GEOCHECK® - PHYSICAL SETTING SOURCE MAP FINDINGS

Basin code:	'6-44'	Basin desc:	Antelope Valley
Dwr region id:	80238	Dwr region:	Southern Region Office
Site id:	CADW60000032754		

**M36
NW
1/2 - 1 Mile
Higher**

FED USGS USGS40000152002

Organization ID:	USGS-CA		
Organization Name:	USGS California Water Science Center		
Monitor Location:	007N013W16A004S	Type:	Well
Description:	Very difficult to measure. Discontinued in 1996.		
HUC:	18090206	Drainage Area:	Not Reported
Drainage Area Units:	Not Reported	Contrib Drainage Area:	Not Reported
Contrib Drainage Area Unts:	Not Reported	Aquifer:	Basin and Range basin-fill aquifers
Formation Type:	Not Reported	Aquifer Type:	Not Reported
Construction Date:	1959	Well Depth:	Not Reported
Well Depth Units:	Not Reported	Well Hole Depth:	Not Reported
Well Hole Depth Units:	Not Reported		

Ground water levels, Number of Measurements:	17	Level reading date:	1996-04-19
Feet below surface:	Not Reported	Feet to sea level:	Not Reported
Note:	The measurement was discontinued.		

Level reading date:	1993-04-20	Feet below surface:	109.92
Feet to sea level:	Not Reported	Note:	The site had been pumped recently.
Level reading date:	1992-04-14	Feet below surface:	108.89
Feet to sea level:	Not Reported	Note:	The site had been pumped recently.
Level reading date:	1991-03-18	Feet below surface:	107.57
Feet to sea level:	Not Reported	Note:	Not Reported
Level reading date:	1990-03-13	Feet below surface:	106.87
Feet to sea level:	Not Reported	Note:	Not Reported
Level reading date:	1989-03-22	Feet below surface:	105.16
Feet to sea level:	Not Reported	Note:	Not Reported
Level reading date:	1988-03-29	Feet below surface:	104.29
Feet to sea level:	Not Reported	Note:	Not Reported
Level reading date:	1987-02-25	Feet below surface:	102.93
Feet to sea level:	Not Reported	Note:	Not Reported
Level reading date:	1986-03-18	Feet below surface:	102.54
Feet to sea level:	Not Reported	Note:	Not Reported
Level reading date:	1985-03-26	Feet below surface:	101.67
Feet to sea level:	Not Reported	Note:	Not Reported
Level reading date:	1984-03-06	Feet below surface:	100.71
Feet to sea level:	Not Reported	Note:	Not Reported
Level reading date:	1983-04-15	Feet below surface:	100.38
Feet to sea level:	Not Reported	Note:	Not Reported
Level reading date:	1982-02-09	Feet below surface:	99.55
Feet to sea level:	Not Reported	Note:	Not Reported

GEOCHECK® - PHYSICAL SETTING SOURCE MAP FINDINGS

Level reading date:	1981-04-15	Feet below surface:	100.34
Feet to sea level:	Not Reported	Note:	Not Reported
Level reading date:	1980-04-09	Feet below surface:	98.80
Feet to sea level:	Not Reported	Note:	Not Reported
Level reading date:	1979-02-13	Feet below surface:	97.90
Feet to sea level:	Not Reported	Note:	The site had been pumped recently.
Level reading date:	1978-09-20	Feet below surface:	98.58
Feet to sea level:	Not Reported	Note:	Not Reported

L37
ESE
1/2 - 1 Mile
Lower

FED USGS USGS40000151585

Organization ID:	USGS-CA		
Organization Name:	USGS California Water Science Center		
Monitor Location:	007N013W14Q001S	Type:	Well
Description:	Not Reported	HUC:	18090206
Drainage Area:	Not Reported	Drainage Area Units:	Not Reported
Contrib Drainage Area:	Not Reported	Contrib Drainage Area Units:	Not Reported
Aquifer:	Basin and Range basin-fill aquifers		
Formation Type:	Not Reported	Aquifer Type:	Not Reported
Construction Date:	Not Reported	Well Depth:	Not Reported
Well Depth Units:	Not Reported	Well Hole Depth:	250
Well Hole Depth Units:	ft		

Ground water levels, Number of Measurements:	2	Level reading date:	1963-08-14
Feet below surface:	Not Reported	Feet to sea level:	Not Reported
Note:	The site was dry (no water level recorded).		
Level reading date:	1909	Feet below surface:	Not Reported
Feet to sea level:	Not Reported		
Note:	The site was flowing, but the head could not be measured without additional equipment.		

N38
NNE
1/2 - 1 Mile
Lower

FED USGS USGS40000152144

Organization ID:	USGS-CA		
Organization Name:	USGS California Water Science Center		
Monitor Location:	007N013W11N003S	Type:	Well
Description:	Not Reported	HUC:	18090206
Drainage Area:	Not Reported	Drainage Area Units:	Not Reported
Contrib Drainage Area:	Not Reported	Contrib Drainage Area Units:	Not Reported
Aquifer:	Basin and Range basin-fill aquifers		
Formation Type:	Not Reported	Aquifer Type:	Not Reported
Construction Date:	Not Reported	Well Depth:	168
Well Depth Units:	ft	Well Hole Depth:	168
Well Hole Depth Units:	ft		

GEOCHECK® - PHYSICAL SETTING SOURCE MAP FINDINGS

Map ID
Direction
Distance
Elevation

Database EDR ID Number

O39
SE
1/2 - 1 Mile
Higher

CA WELLS CADW60000034979

Objectid:	34979	Latitude:	34.6822
Longitude:	-118.2338	Site code:	346822N1182338W001
State well numbe:	07N13W23E002S	Local well name:	"
Well use id:	6	Well use descrip:	Unknown
County id:	19	County name:	Los Angeles
Basin code:	'6-44'	Basin desc:	Antelope Valley
Dwr region id:	80238	Dwr region:	Southern Region Office
Site id:	CADW60000034979		

M40
NW
1/2 - 1 Mile
Higher

CA WELLS CADW60000022244

Objectid:	22244	Latitude:	34.7036
Longitude:	-118.2554	Site code:	347036N1182554W001
State well numbe:	07N13W16A004S	Local well name:	"
Well use id:	6	Well use descrip:	Unknown
County id:	19	County name:	Los Angeles
Basin code:	'6-44'	Basin desc:	Antelope Valley
Dwr region id:	80238	Dwr region:	Southern Region Office
Site id:	CADW60000022244		

41
SSW
1/2 - 1 Mile
Higher

FED USGS USGS40000151301

Organization ID:	USGS-CA		
Organization Name:	USGS California Water Science Center		
Monitor Location:	007N013W22L001S	Type:	Well
Description:	Not Reported	HUC:	18090206
Drainage Area:	Not Reported	Drainage Area Units:	Not Reported
Contrib Drainage Area:	Not Reported	Contrib Drainage Area Unts:	Not Reported
Aquifer:	Basin and Range basin-fill aquifers		
Formation Type:	Not Reported	Aquifer Type:	Not Reported
Construction Date:	Not Reported	Well Depth:	Not Reported
Well Depth Units:	Not Reported	Well Hole Depth:	Not Reported
Well Hole Depth Units:	Not Reported		

42
NE
1/2 - 1 Mile
Lower

FED USGS USGS40000152077

Organization ID:	USGS-CA		
Organization Name:	USGS California Water Science Center		
Monitor Location:	007N013W11N002S	Type:	Well
Description:	Not Reported	HUC:	18090206
Drainage Area:	Not Reported	Drainage Area Units:	Not Reported
Contrib Drainage Area:	Not Reported	Contrib Drainage Area Unts:	Not Reported

GEOCHECK® - PHYSICAL SETTING SOURCE MAP FINDINGS

Aquifer:	Basin and Range basin-fill aquifers	Aquifer Type:	Not Reported
Formation Type:	Not Reported	Well Depth:	Not Reported
Construction Date:	Not Reported	Well Hole Depth:	Not Reported
Well Depth Units:	Not Reported		
Well Hole Depth Units:	Not Reported		

O43
SE
1/2 - 1 Mile
Higher

FED USGS USGS40000151359

Organization ID:	USGS-CA	Type:	Well
Organization Name:	USGS California Water Science Center	HUC:	18090206
Monitor Location:	007N013W23E002S	Drainage Area Units:	Not Reported
Description:	Not Reported	Contrib Drainage Area Unts:	Not Reported
Drainage Area:	Not Reported		
Contrib Drainage Area:	Not Reported		
Aquifer:	Basin and Range basin-fill aquifers	Aquifer Type:	Not Reported
Formation Type:	Not Reported	Well Depth:	351
Construction Date:	19230101	Well Hole Depth:	351
Well Depth Units:	ft		
Well Hole Depth Units:	ft		

Ground water levels, Number of Measurements:	1	Level reading date:	1923-02-13
Feet below surface:	14.00	Feet to sea level:	Not Reported
Note:	Not Reported		

N44
NNE
1/2 - 1 Mile
Lower

FED USGS USGS40000152155

Organization ID:	USGS-CA	Type:	Well
Organization Name:	USGS California Water Science Center	HUC:	18090206
Monitor Location:	007N013W11N004S	Drainage Area Units:	Not Reported
Description:	Not Reported	Contrib Drainage Area Unts:	Not Reported
Drainage Area:	Not Reported		
Contrib Drainage Area:	Not Reported		
Aquifer:	Basin and Range basin-fill aquifers	Aquifer Type:	Not Reported
Formation Type:	Not Reported	Well Depth:	Not Reported
Construction Date:	Not Reported	Well Hole Depth:	100
Well Depth Units:	Not Reported		
Well Hole Depth Units:	ft		

GEOCHECK® - PHYSICAL SETTING SOURCE MAP FINDINGS

RADON

AREA RADON INFORMATION

State Database: CA Radon

Radon Test Results

Zipcode	Num Tests	> 4 pCi/L
93536	32	1

Federal EPA Radon Zone for LOS ANGELES County: 2

Note: Zone 1 indoor average level > 4 pCi/L.
 : Zone 2 indoor average level >= 2 pCi/L and <= 4 pCi/L.
 : Zone 3 indoor average level < 2 pCi/L.

Federal Area Radon Information for Zip Code: 93536

Number of sites tested: 1

Area	Average Activity	% <4 pCi/L	% 4-20 pCi/L	% >20 pCi/L
Living Area - 1st Floor	0.600 pCi/L	100%	0%	0%
Living Area - 2nd Floor	Not Reported	Not Reported	Not Reported	Not Reported
Basement	Not Reported	Not Reported	Not Reported	Not Reported

PHYSICAL SETTING SOURCE RECORDS SEARCHED

TOPOGRAPHIC INFORMATION

USGS 7.5' Digital Elevation Model (DEM)

Source: United States Geologic Survey

EDR acquired the USGS 7.5' Digital Elevation Model in 2002 and updated it in 2006. The 7.5 minute DEM corresponds to the USGS 1:24,000- and 1:25,000-scale topographic quadrangle maps. The DEM provides elevation data with consistent elevation units and projection.

Current USGS 7.5 Minute Topographic Map

Source: U.S. Geological Survey

HYDROLOGIC INFORMATION

Flood Zone Data: This data was obtained from the Federal Emergency Management Agency (FEMA). It depicts 100-year and 500-year flood zones as defined by FEMA. It includes the National Flood Hazard Layer (NFHL) which incorporates Flood Insurance Rate Map (FIRM) data and Q3 data from FEMA in areas not covered by NFHL.

Source: FEMA

Telephone: 877-336-2627

Date of Government Version: 2003, 2015

NWI: National Wetlands Inventory. This data, available in select counties across the country, was obtained by EDR in 2002, 2005 and 2010 from the U.S. Fish and Wildlife Service.

State Wetlands Data: Wetland Inventory

Source: Department of Fish and Wildlife

Telephone: 916-445-0411

HYDROGEOLOGIC INFORMATION

AQUIFLOW^R Information System

Source: EDR proprietary database of groundwater flow information

EDR has developed the AQUIFLOW Information System (AIS) to provide data on the general direction of groundwater flow at specific points. EDR has reviewed reports submitted to regulatory authorities at select sites and has extracted the date of the report, hydrogeologically determined groundwater flow direction and depth to water table information.

GEOLOGIC INFORMATION

Geologic Age and Rock Stratigraphic Unit

Source: P.G. Schruben, R.E. Arndt and W.J. Bawiec, Geology of the Conterminous U.S. at 1:2,500,000 Scale - A digital representation of the 1974 P.B. King and H.M. Beikman Map, USGS Digital Data Series DDS - 11 (1994).

STATSGO: State Soil Geographic Database

Source: Department of Agriculture, Natural Resources Conservation Service (NRCS)

The U.S. Department of Agriculture's (USDA) Natural Resources Conservation Service (NRCS) leads the national Conservation Soil Survey (NCSS) and is responsible for collecting, storing, maintaining and distributing soil survey information for privately owned lands in the United States. A soil map in a soil survey is a representation of soil patterns in a landscape. Soil maps for STATSGO are compiled by generalizing more detailed (SSURGO) soil survey maps.

SSURGO: Soil Survey Geographic Database

Source: Department of Agriculture, Natural Resources Conservation Service (NRCS)

Telephone: 800-672-5559

SSURGO is the most detailed level of mapping done by the Natural Resources Conservation Service, mapping scales generally range from 1:12,000 to 1:63,360. Field mapping methods using national standards are used to construct the soil maps in the Soil Survey Geographic (SSURGO) database. SSURGO digitizing duplicates the original soil survey maps. This level of mapping is designed for use by landowners, townships and county natural resource planning and management.

PHYSICAL SETTING SOURCE RECORDS SEARCHED

LOCAL / REGIONAL WATER AGENCY RECORDS

FEDERAL WATER WELLS

PWS: Public Water Systems

Source: EPA/Office of Drinking Water

Telephone: 202-564-3750

Public Water System data from the Federal Reporting Data System. A PWS is any water system which provides water to at least 25 people for at least 60 days annually. PWSs provide water from wells, rivers and other sources.

PWS ENF: Public Water Systems Violation and Enforcement Data

Source: EPA/Office of Drinking Water

Telephone: 202-564-3750

Violation and Enforcement data for Public Water Systems from the Safe Drinking Water Information System (SDWIS) after August 1995. Prior to August 1995, the data came from the Federal Reporting Data System (FRDS).

USGS Water Wells: USGS National Water Inventory System (NWIS)

This database contains descriptive information on sites where the USGS collects or has collected data on surface water and/or groundwater. The groundwater data includes information on wells, springs, and other sources of groundwater.

STATE RECORDS

Water Well Database

Source: Department of Water Resources

Telephone: 916-651-9648

California Drinking Water Quality Database

Source: Department of Public Health

Telephone: 916-324-2319

The database includes all drinking water compliance and special studies monitoring for the state of California since 1984. It consists of over 3,200,000 individual analyses along with well and water system information.

OTHER STATE DATABASE INFORMATION

California Oil and Gas Well Locations

Source: Department of Conservation

Telephone: 916-323-1779

Oil and Gas well locations in the state.

California Earthquake Fault Lines

Source: California Division of Mines and Geology

The fault lines displayed on EDR's Topographic map are digitized quaternary fault lines prepared in 1975 by the United State Geological Survey. Additional information (also from 1975) regarding activity at specific fault lines comes from California's Preliminary Fault Activity Map prepared by the California Division of Mines and Geology.

RADON

State Database: CA Radon

Source: Department of Public Health

Telephone: 916-210-8558

Radon Database for California

Area Radon Information

Source: USGS

Telephone: 703-356-4020

The National Radon Database has been developed by the U.S. Environmental Protection Agency (USEPA) and is a compilation of the EPA/State Residential Radon Survey and the National Residential Radon Survey. The study covers the years 1986 - 1992. Where necessary data has been supplemented by information collected at private sources such as universities and research institutions.

PHYSICAL SETTING SOURCE RECORDS SEARCHED

EPA Radon Zones

Source: EPA

Telephone: 703-356-4020

Sections 307 & 309 of IRAA directed EPA to list and identify areas of U.S. with the potential for elevated indoor radon levels.

OTHER

Airport Landing Facilities: Private and public use landing facilities

Source: Federal Aviation Administration, 800-457-6656

Epicenters: World earthquake epicenters, Richter 5 or greater

Source: Department of Commerce, National Oceanic and Atmospheric Administration

California Earthquake Fault Lines: The fault lines displayed on EDR's Topographic map are digitized quaternary fault lines, prepared in 1975 by the United State Geological Survey. Additional information (also from 1975) regarding activity at specific fault lines comes from California's Preliminary Fault Activity Map prepared by the California Division of Mines and Geology.

STREET AND ADDRESS INFORMATION

© 2015 TomTom North America, Inc. All rights reserved. This material is proprietary and the subject of copyright protection and other intellectual property rights owned by or licensed to Tele Atlas North America, Inc. The use of this material is subject to the terms of a license agreement. You will be held liable for any unauthorized copying or disclosure of this material.

P1E-18-12-008

10-Acres Vacant Land
Lancaster, CA 93536

Inquiry Number: 5521865.5
January 02, 2019

The EDR-City Directory Image Report

TABLE OF CONTENTS

SECTION

Executive Summary

Findings

City Directory Images

Thank you for your business.

Please contact EDR at 1-800-352-0050
with any questions or comments.

Disclaimer - Copyright and Trademark Notice

This Report contains certain information obtained from a variety of public and other sources reasonably available to Environmental Data Resources, Inc. It cannot be concluded from this Report that coverage information for the target and surrounding properties does not exist from other sources. **NO WARRANTY EXPRESSED OR IMPLIED, IS MADE WHATSOEVER IN CONNECTION WITH THIS REPORT. ENVIRONMENTAL DATA RESOURCES, INC. SPECIFICALLY DISCLAIMS THE MAKING OF ANY SUCH WARRANTIES, INCLUDING WITHOUT LIMITATION, MERCHANTABILITY OR FITNESS FOR A PARTICULAR USE OR PURPOSE. ALL RISK IS ASSUMED BY THE USER. IN NO EVENT SHALL ENVIRONMENTAL DATA RESOURCES, INC. BE LIABLE TO ANYONE, WHETHER ARISING OUT OF ERRORS OR OMISSIONS, NEGLIGENCE, ACCIDENT OR ANY OTHER CAUSE, FOR ANY LOSS OR DAMAGE, INCLUDING, WITHOUT LIMITATION, SPECIAL, INCIDENTAL, CONSEQUENTIAL, OR EXEMPLARY DAMAGES. ANY LIABILITY ON THE PART OF ENVIRONMENTAL DATA RESOURCES, INC. IS STRICTLY LIMITED TO A REFUND OF THE AMOUNT PAID FOR THIS REPORT.** Purchaser accepts this Report "AS IS". Any analyses, estimates, ratings, environmental risk levels or risk codes provided in this Report are provided for illustrative purposes only, and are not intended to provide, nor should they be interpreted as providing any facts regarding, or prediction or forecast of, any environmental risk for any property. Only a Phase I Environmental Site Assessment performed by an environmental professional can provide information regarding the environmental risk for any property. Additionally, the information provided in this Report is not to be construed as legal advice.

Copyright 2017 by Environmental Data Resources, Inc. All rights reserved. Reproduction in any media or format, in whole or in part, of any report or map of Environmental Data Resources, Inc. or its affiliates is prohibited without prior written permission.

EDR and its logos (including Sanborn and Sanborn Map) are trademarks of Environmental Data Resources, Inc. or its affiliates. All other trademarks used herein are the property of their respective owners.

EXECUTIVE SUMMARY

DESCRIPTION

Environmental Data Resources, Inc.'s (EDR) City Directory Report is a screening tool designed to assist environmental professionals in evaluating potential liability on a target property resulting from past activities. EDR's City Directory Report includes a search of available city directory data at 5 year intervals.

RECORD SOURCES

EDR's Digital Archive combines historical directory listings from sources such as Cole Information and Dun & Bradstreet. These standard sources of property information complement and enhance each other to provide a more comprehensive report.

EDR is licensed to reproduce certain City Directory works by the copyright holders of those works. The purchaser of this EDR City Directory Report may include it in report(s) delivered to a customer. Reproduction of City Directories without permission of the publisher or licensed vendor may be a violation of copyright.

Data by

infoUSA[®]

Copyright©2008
All Rights Reserved

RESEARCH SUMMARY

The following research sources were consulted in the preparation of this report. A check mark indicates where information was identified in the source and provided in this report.

<u>Year</u>	<u>Target Street</u>	<u>Cross Street</u>	<u>Source</u>
2014	<input checked="" type="checkbox"/>	<input type="checkbox"/>	EDR Digital Archive
2010	<input checked="" type="checkbox"/>	<input type="checkbox"/>	EDR Digital Archive
2005	<input checked="" type="checkbox"/>	<input type="checkbox"/>	EDR Digital Archive
2000	<input checked="" type="checkbox"/>	<input type="checkbox"/>	EDR Digital Archive
1995	<input checked="" type="checkbox"/>	<input type="checkbox"/>	EDR Digital Archive
1992	<input checked="" type="checkbox"/>	<input type="checkbox"/>	EDR Digital Archive
1985	<input checked="" type="checkbox"/>	<input type="checkbox"/>	Haines Criss-Cross Directory
1980	<input type="checkbox"/>	<input type="checkbox"/>	Haines Criss-Cross Directory
1975	<input type="checkbox"/>	<input type="checkbox"/>	Haines Criss-Cross Directory
1971	<input type="checkbox"/>	<input type="checkbox"/>	Haines Criss-Cross Directory

FINDINGS

TARGET PROPERTY STREET

10-Acres Vacant Land
Lancaster, CA 93536

Year

CD Image

Source

65TH ST W

2014	pg A1	EDR Digital Archive	
2010	pg A2	EDR Digital Archive	
2005	pg A3	EDR Digital Archive	
2000	pg A4	EDR Digital Archive	
1995	pg A5	EDR Digital Archive	
1992	pg A6	EDR Digital Archive	
1985	pg A7	Haines Criss-Cross Directory	
1980	-	Haines Criss-Cross Directory	Street not listed in Source
1975	-	Haines Criss-Cross Directory	Street not listed in Source
1971	-	Haines Criss-Cross Directory	Street not listed in Source

FINDINGS

CROSS STREETS

No Cross Streets Identified

City Directory Images

65TH ST W**2014**

42428 MCNEILL, CHRIS B
42436 HENDERSON, LORI
42444 SHABAZZ, DAMICI R
42452 HOSS, MICHAEL A
42460 ROQUE, LEON A
42504 MAGAN, WILLIAM T
42512 ORTIZ, JOEL
42520 BRIGNOLA, MICHAEL P
42528 COCOMBERO, STEVE
42536 OCCUPANT UNKNOWN,
42544 BROWN, JOHN E
42550 TUCK, ROBERT G
42558 WORRELL, MARK E
50496 ALLRED, LOUIS R

65TH ST W

2010

42428 MCNEILL, CHRIS B
42444 BAKER, KAY B
42452 HOSS ENTERPRISES INC
HOSS, MICHAEL A
42460 VANDORP, EVELYN N
42504 MAGAN, WILLIAM T
42512 BRANNER, DARRIE
42520 BRIGNOLA, MICHAEL P
42528 TAYLOR, KELLIE J
42536 BEEHIVE BKS GIFTS PHOTOGRAPHY
HALL, MAILE L
WILLIAM L HALL MASONRY INC
42544 WAYNE, RUSSELL L
42550 OCCUPANT UNKNOWN,
42558 WORRELL, MARK E
50496 RAMIREZ, ROBERT W

65TH ST W

2005

42428 MCNEILL, CHRIS B
42436 BARKER, JAMES D
G2 TECHNOLOGIES INC
42444 HINGLEY, LINDA C
42452 HOSS ENTERPRISES INC
HOSS, MICHAEL A
PAC GRAPHICS
42460 VANDORP, EVELYN N
42504 MAGAN, WILLIAM T
42512 BRANNER, JOHN M
42520 WEAVER, ROSITA M
42528 TAYLOR, MARK R
42536 HALL, DON E
42544 WAYNE, RUSSELL L
42550 TUCK, ROBERT G
42558 WORRELL, MARK E
50496 OCCUPANT UNKNOWN,

65TH ST W**2000**

42528 TAYLOR, MARK R
42536 OCCUPANT UNKNOWN,
42544 OCCUPANT UNKNOWN,
42550 OCCUPANT UNKNOWN,
42558 WORRELL, DEBRA
50496 LIBERTY CONSTRUCTION

65TH ST W

1995

42512 R & K HOMES INC
50496 LIBERTY CONSTRUCTION

65TH ST W

1992

50496 LIBERTY CONSTRUCTION

65TH ST W

1985

65TH W 93534
LANCASTER CT

50496

WITTY PHILLIP

945-7196 +5



0 BUS

1 RES

1 NEW



AEI Consultants

Environmental & Engineering Services

March 24, 2014

PHASE I ENVIRONMENTAL SITE ASSESSMENT

Property Identification:

Undeveloped Land
Newgrove Street & Tahoe Way
Del Sur, Los Angeles County, California 93536

AEI Project No. 328096

Prepared for:

Global Investment and Development, LLC
3470 Wilshire Boulevard, Suite 1020
Los Angeles, California 90010

Prepared by:

AEI Consultants
5933 West Century Boulevard, Suite 360
Los Angeles, California 90045
(310) 798-4255

San Francisco HQ

Atlanta

Chicago

Dallas

Denver

Irvine

Los Angeles

Miami

New York

Phoenix

Portland

San Jose

National Presence

Regional Focus

Local Solutions

PROJECT SUMMARY

Undeveloped Land Newgrove Street & Tahoe Way, Del Sur, Los Angeles County, California

Report Section		No Further Action	REC	CREC	HREC	Environmental Issues	Non-ASTM Considerations	Recommended Action
2.1	Current use of subject property	X						
2.2	Adjoining property information	X						
3.1	Historical Summary	X						
4.0	Regulatory Agency Records Review	X						
5.0	Regulatory Database Records Review	X						
5.2	Vapor Encroachment	X						
6.3	Previous Reports	X						
7.0	Site Inspection and Reconnaissance	X						
7.2.1	Asbestos-Containing Materials	X						
7.2.2	Lead-Based Paint	X						
7.2.3	Radon	X						
7.2.4	Lead in Drinking Water	X						
7.2.5	Mold	X						

EXECUTIVE SUMMARY

AEI Consultants (AEI) was retained by Global Investment and Development, LLC to conduct a Phase I Environmental Site Assessment (ESA), in conformance with the scope and limitations of ASTM Standard Practice E1527-13 and the Environmental Protection Agency Standards and Practices for All Appropriate Inquiries (40 CFR Part 312) for the property located at the intersection of Newgrove Street & Tahoe Way in the City of Del Sur, Los Angeles County, California. Any exceptions to, or deletions from, this practice are described in Section 1.3 of this report.

PROPERTY DESCRIPTION

The subject property, which consists of undeveloped land, is located to the northeast of the intersection of Newgrove Street and Tahoe Way in an undeveloped area of Del Sur, Los Angeles County, California. The property totals approximately 3.25 acres and is currently undeveloped. The subject property consists of sparse vegetation and desert landscape.

According to historical sources, the subject property was identified to consist of undeveloped land since at least 1948. No potential environmental concerns were identified in association with the current or historical use of the subject property.

The subject property was not identified in the regulatory database.

The immediately surrounding properties consist of the following:

Direction from Site	Address-Tenant/Use
North	Undeveloped land
South	Undeveloped land and the intersection of Newgrove Street and Tahoe Way
East	Undeveloped land
West	Undeveloped land

None of the adjacent sites were identified in the regulatory database report.

Based upon topographic map interpretation, the direction of groundwater flow beneath the subject property is inferred to be to the east-northeast. Groundwater characteristics in the immediate vicinity of the subject property were not reasonably ascertainable within the numerous resources utilized for this assessment. However, based on topographic map interpretation and AEI's knowledge of groundwater in the area, groundwater is presumed to be present at an estimated depth of greater than 100 feet below ground surface (bgs).

FINDINGS

Recognized Environmental Conditions (RECs) are defined by the ASTM Standard Practice E1527-13 as the presence or likely presence of any hazardous substances or petroleum products in, on, or at a property: (1) due to release to the environment; (2) under conditions indicative of a release to the environment; or (3) under conditions that pose a material threat of a future release to the environment. AEI's assessment has revealed the following RECs associated with the subject property or nearby properties:

- No on-site RECs were identified during the course of this assessment.

Controlled Recognized Environmental Conditions (CRECs) are defined by the ASTM Standard Practice E1527-13 as a past release of hazardous substances or petroleum products that has been addressed to the satisfaction of the applicable regulatory authority, with hazardous substances or petroleum products allowed to remain in place subject to the implementation of required controls. AEI's assessment has revealed the following CRECs associated with the subject property or nearby properties:

- No on-site CRECs were identified during the course of this assessment.

Historical Recognized Environmental Condition (HREC) is defined by the ASTM Standard Practice E1527-13 as a past release of any hazardous substances or petroleum products that has occurred in connection with the property and has been addressed to the satisfaction of the applicable regulatory authority or meeting unrestricted use criteria established by a regulatory authority, without subjecting the property to any required controls. AEI's assessment has revealed the following HRECs associated with the subject property or nearby properties:

- No on-site HRECs were identified during the course of this assessment.

Environmental Issues include environmental concerns identified by AEI that warrant discussion, but do not qualify as recognized environmental conditions, as defined by the ASTM Standard Practice E1527-13. These can include, but are not limited to risks which can have a material environmental or environmentally-driven impact on the business associated with the current or planned use of the subject property. AEI's investigation has revealed the following environmental issues associated with the subject property or nearby properties:

- No on-site environmental issues were identified during the course of this assessment.

Non-ASTM Considerations may include the presence of environmental conditions such as asbestos containing materials, lead-based paint, radon, mold, lead in drinking water, etc. which can affect the liabilities and financial obligations of the client, the health & safety of site occupants, and the value and marketability of the subject property. AEI's assessment has revealed the following Non-ASTM considerations associated with the subject property or nearby properties:

- Non-ASTM considerations were not identified during the course of this assessment.

CONCLUSIONS, OPINIONS AND RECOMMENDATIONS

We have performed a Phase I Environmental Site Assessment for the property located at the intersection of Newgrove Street & Tahoe Way in the City of Del Sur, Los Angeles County, California, in conformance with the scope and limitations of ASTM Standard Practice E1527-13 and the Environmental Protection Agency Standards and Practices for All Appropriate Inquiries (40 CFR Part 312). Any exceptions to, or deletions from, this practice are described in Section 1.3 of this report. This assessment has revealed no evidence of RECs in connection with the property. AEI recommends no further investigations for the subject property at this time.

TABLE OF CONTENTS

1.0 INTRODUCTION	1
1.1 SCOPE OF WORK	1
1.2 SIGNIFICANT ASSUMPTIONS	1
1.3 LIMITATIONS.....	2
1.4 LIMITING CONDITIONS/DEVIATIONS	3
1.5 DATA GAPS AND DATA FAILURE.....	3
1.6 RELIANCE.....	4
2.0 SITE AND VICINITY DESCRIPTION.....	5
2.1 SITE LOCATION AND DESCRIPTION	5
2.2 SITE AND VICINITY CHARACTERISTICS.....	5
2.3 PHYSICAL SETTING	5
3.0 HISTORICAL REVIEW OF SITE AND VICINITY.....	6
3.1 HISTORICAL SUMMARY.....	6
3.2 AERIAL PHOTOGRAPH REVIEW.....	6
3.3 SANBORN FIRE INSURANCE MAPS.....	6
3.4 CITY DIRECTORIES	6
3.5 HISTORICAL TOPOGRAPHIC MAPS	7
3.6 CHAIN OF TITLE	7
4.0 REGULATORY AGENCY RECORDS REVIEW	8
4.1 REGULATORY AGENCIES	8
5.0 REGULATORY DATABASE RECORDS REVIEW.....	10
5.1 RECORDS SUMMARY	10
5.2 VAPOR ENCROACHMENT	11
6.0 INTERVIEWS AND USER PROVIDED INFORMATION	12
6.1 INTERVIEWS	12
6.2 USER PROVIDED INFORMATION	12
6.3 PREVIOUS REPORTS AND OTHER PROVIDED DOCUMENTATION.....	13
7.0 SITE INSPECTION AND RECONNAISSANCE	14
7.1 SUBJECT PROPERTY RECONNAISSANCE FINDINGS.....	14
7.2 NON-ASTM SERVICES	14
7.3 ADJACENT PROPERTY RECONNAISSANCE FINDINGS.....	16
8.0 SIGNATURE OF ENVIRONMENTAL PROFESSIONALS	17
9.0 REFERENCES	18

FIGURES

- 1** SITE LOCATION MAP
- 2** SITE MAP

APPENDICES

- A** PROPERTY PHOTOGRAPHS
- B** REGULATORY DATABASE
- C** HISTORICAL SOURCES
- D** REGULATORY AGENCY RECORDS
- E** QUALIFICATIONS

1.0 INTRODUCTION

This report documents the methods and findings of the Phase I Environmental Site Assessment (ESA) performed in conformance with the scope and limitations of ASTM Standard Practice E1527-13 and the Environmental Protection Agency Standards and Practices for All Appropriate Inquiries (40 CFR Part 312) for the property located at the intersection of Newgrove Street & Tahoe Way in the City of Del Sur, Los Angeles County, California (Figure 1: Site Location Map, Figure 2: Site Map, and Appendix A: Property Photographs).

1.1 SCOPE OF WORK

The purpose of the Phase I Environmental Site Assessment is to assist the client in identifying potential environmental liabilities associated with the presence of any hazardous substances or petroleum products, their use, storage, and disposal at and in the vicinity of the subject property, as well as regulatory non-compliance that may have occurred at the subject property. Property assessment activities focused on: 1) a review of federal, state, tribal and local databases that identify and describe underground fuel tank sites, leaking underground fuel tank sites, hazardous waste generation sites, and hazardous waste storage and disposal facility sites within the ASTM approximate minimum search distance; 2) a property and surrounding site reconnaissance, and interviews with the past and present owners and current occupants and operators to identify potential environmental contamination; and 3) a review of historical sources to help ascertain previous land use at the site and in the surrounding area.

The goal of AEI Consultants in conducting the Phase I Environmental Site Assessment was to identify the presence or likely presence of any hazardous substances or petroleum products on the property that may indicate an existing release, a past release, or a material threat of a release of any hazardous substance or petroleum product into the soil, groundwater, or surface water of the property.

1.2 SIGNIFICANT ASSUMPTIONS

The following assumptions are made by AEI Consultants in this report. AEI Consultants relied on information derived from secondary sources including governmental agencies, the client, designated representatives of the client, property contact, property owner, property owner representatives, computer databases, and personal interviews. AEI Consultants has reviewed and evaluated the thoroughness and reliability of the information derived from secondary sources including government agencies, the client, designated representatives of the client, property contact, property owner, property owner representatives, computer databases, or personal interviews. It appears that all information obtained from outside sources and reviewed for this assessment is thorough and reliable. However, AEI cannot guarantee the thoroughness or reliability of this information.

Groundwater flow and depth to groundwater, unless otherwise specified by on-site well data, or well data from adjacent sites are assumed based on contours depicted on the United States Geological Survey topographic maps. AEI Consultants assumes the property has been correctly and accurately identified by the client, designated representative of the client, property contact, property owner, and property owner's representatives.

1.3 LIMITATIONS

Property conditions, as well as local, state, tribal and federal regulations can change significantly over time. Therefore, the recommendations and conclusions presented as a result of this study apply strictly to the environmental regulations and property conditions existing at the time the study was performed. Available information has been analyzed using currently accepted assessment techniques and it is believed that the inferences made are reasonably representative of the property. AEI Consultants makes no warranty, expressed or implied, except that the services have been performed in accordance with generally accepted environmental property assessment practices applicable at the time and location of the study.

Considerations identified by ASTM as beyond the scope of a Phase I ESA that may affect business environmental risk at a given property include the following: asbestos-containing materials, radon, lead-based paint, lead in drinking water, wetlands, regulatory compliance, cultural and historic resources, industrial hygiene, health and safety, ecological resources, endangered species, indoor air quality, mold, vapor intrusion, and high voltage lines. These environmental issues or conditions may warrant assessment based on the type of the property transaction; however, they are considered non-scope issues under ASTM Standard Practice E1527-13.

If requested by the client, these non-scope issues are discussed in Section 7.2. Otherwise, the purpose of this assessment is solely to satisfy one of the requirements for qualification of the innocent landowner defense, contiguous property owner or bona fide prospective purchaser under the Comprehensive Environmental Response, Compensation and Liability Act (CERCLA). ASTM Standard Practice E1527-13 and the EPA Standards and Practices for All Appropriate Inquiries (40 CFR Part 312) constitute the "all appropriate inquiry into the previous ownership and uses of the property consistent with good commercial or customary practice" as defined in:

- 1) 42 U.S.C § 9601(35)(B), referenced in the ASTM Standard Practice E1527-13.
- 2) Sections 101(35)(B) (ii) and (iii) of CERCLA and referenced in the EPA Standards and Practices for All Appropriate Inquiries (40 CFR Part 312).
- 3) 42 U.S.C. 9601(40) and 42 U.S.C. 9607(q).

The Phase I Environmental Site Assessment is not, and should not be construed as, a warranty or guarantee about the presence or absence of environmental contaminants that may affect the property. Neither is the assessment intended to assure clear title to the property in question. The sole purpose of assessment into property title records is to ascertain a historical basis of prior land use. All findings, conclusions, and recommendations stated in this report are based upon facts, circumstances, and industry-accepted procedures for such services as they existed at the time this report was prepared (i.e., federal, state, and local laws, rules, regulations, market conditions, economic conditions, political climate, and other applicable matters). All findings, conclusions, and recommendations stated in this report are based on the data and information provided, and observations and conditions that existed on the date and time of the property visit.

Responses received from local, state, or federal agencies or other secondary sources of information after the issuance of this report may change certain facts, findings, conclusions, or circumstances to the report. A change in any fact, circumstance, or industry-accepted procedure upon which this report was based may adversely affect the findings, conclusions, and recommendations expressed in this report.

1.4 LIMITING CONDITIONS/DEVIATIONS

The performance of this Phase I Environmental Site Assessment was limited by the following conditions:

- The User did not complete the ASTM User questionnaire or provide the User information to AEI. AEI assumes that qualification for the LLPs is being established by the User in documentation outside of this investigation.
- AEI requested an interview with a representative of the subject property owner, Matthews Land, Inc.; however, the subject property owner has not responded as of this report date. Based on the quality of information obtained from other sources, this limitation is not expected to alter the overall findings of this assessment.
- Due to the size of the subject property, AEI performed a site inspection of the property utilizing a field technique of traversing the site in an attempt to provide an overlapping field of view. Due to the size of the property and the vegetation present on-site, isolated areas of the site may have not been accessible for direct observation during AEI's inspection.
- Based upon the lack of an address associated with the subject property, city directory listings were not available. Based upon the undeveloped nature of the subject property, this limitation is not expected to alter the findings of this report.
- The Los Angeles County Public Health Investigation (LACPHI) is the oversight agency for hazardous materials storage/handling in the City of Del Sur; however, based upon the lack of an address associated with the subject property, the LACPHI was not able to research files associated with the subject property. Based upon the undeveloped nature of the subject property, this limitation is not expected to alter the findings of this report.
- Interviews with historical owners, operators, or occupants were not possible within the time frame of this assessment. Based on the quality of information obtained from other sources, this data gap is not expected to alter the findings of this assessment.

1.5 DATA GAPS AND DATA FAILURE

According to ASTM E1527-13, data gaps occur when the Environmental Professional is unable to obtain information required, despite good faith efforts to gather such information.

Data failure is one type of data gap. According to ASTM E1527-13 "data failure occurs when all of the standard historical sources that are reasonably ascertainable and likely to be useful have been reviewed and yet the objectives have not been met". Pursuant to ASTM Standards, historical sources are required to document property use back to the property's first developed use or back to 1940, whichever is earlier.

Data gaps were not identified during the course of this assessment.

1.6 RELIANCE

All reports, both verbal and written, are for the benefit of Global Investment and Development, LLC. This report has no other purpose and may not be relied upon by any other person or entity without the written consent of AEI. Either verbally or in writing, third parties may come into possession of this report or all or part of the information generated as a result of this work. In the absence of a written agreement with AEI granting such rights, no third parties shall have rights of recourse or recovery whatsoever under any course of action against AEI, its officers, employees, vendors, successors or assigns. Reliance is provided in accordance with AEI's Proposal and Standard Terms & Conditions executed by Global Investment and Development, LLC on March 3, 2014. The limitation of liability defined in the Terms and Conditions is the aggregate limit of AEI's liability to the client and all relying parties.

2.0 SITE AND VICINITY DESCRIPTION

2.1 SITE LOCATION AND DESCRIPTION

The subject property, which consists of undeveloped land, is located to the northeast of the intersection of Newgrove Street and Tahoe Way in an undeveloped area of Del Sur, Los Angeles County, California. The property totals approximately 3.25 acres and is currently undeveloped. The subject property consists of sparse vegetation and desert landscape.

The subject property was not identified in the regulatory database.

The Assessor's Parcel Number (APN) for the subject property is 3203-008-046. Due to the undeveloped nature of the parcel, no municipal utilities are connected to the subject property.

Refer to Figure 1: Site Location Map, Figure 2: Site Map, and Appendix A: Property Photographs for site location.

2.2 SITE AND VICINITY CHARACTERISTICS

The subject property is located in an undeveloped area of Del Sur, California. The immediately surrounding properties consist of the following:

Direction from Site	Address-Tenant/Use
North	Undeveloped land
South	Undeveloped land and the intersection of Newgrove Street and Tahoe Way
East	Undeveloped land
West	Undeveloped land

None of the adjacent sites were identified in the regulatory database report.

2.3 PHYSICAL SETTING

Geology: According to the US Geological Survey, the subject property is underlain by Quarternary alluvium and marine deposits of the Pliocene to Holocene era. According to the United States Department of Agriculture's Report and General Soil Map for Los Angeles County, the area surrounding the subject property is underlain by Mohave soils. These soils are typically over 60 inches deep, are well drained and have moderately slow subsoil permeability. They have grayish-brown and brown, slightly acid, coarse sandy loam to loamy coarse sand surface layers about 6 inches thick. The subsoil is reddish-brown and dark brown sandy clay loam or clay loam about 50 inches thick which is calcareous below 30 inches. The substratum is brown, yellowish-brown or strong brown, calcareous, gravelly loamy coarse sand containing about 25 percent gravel by volume.	
USGS Topographic Map:	Lancaster West, California Quadrangle
Nearest surface water to subject property :	California Aqueduct/4 miles southwest
Gradient Direction/Source:	East-northeast/Topographic Map Interpretation
Estimated Depth to Groundwater/Source:	Greater than 100 feet bgs/Topographic map interpretation and AEI's knowledge of groundwater in the area

3.0 HISTORICAL REVIEW OF SITE AND VICINITY

3.1 HISTORICAL SUMMARY

Reasonably ascertainable standard historical sources as outlined in ASTM Standard E1527-13 were used to determine previous uses and occupancies of the subject property that are likely to have led to RECs in connection with the subject property. A chronological summary of historical data found, including but not limited to aerial photographs, historic city directories, Sanborn fire insurance maps and agency records is as follows:

Date Range	Subject Property Description/Use	Source(s)
1948 – Present	Undeveloped land	Aerial Photographs

According to historical sources, the subject property was identified to consist of undeveloped land since at least 1948. No potential environmental concerns were identified in association with the current or historical use of the subject property.

If available, copies of historical sources are provided in the report appendices.

3.2 AERIAL PHOTOGRAPH REVIEW

AEI Consultants reviewed aerial photographs of the subject property and surrounding area. Aerial photographs were reviewed for the following years:

Date(s)	Scale	Subject Property Description	Surrounding Area Descriptions
1948 – 2005	1" = 500'	Undeveloped land A roadway is apparent along the eastern boundary of the parcel beginning in 1964.	North: Undeveloped land; a roadway is apparent to the north beginning in 1964 South: Undeveloped land East: Undeveloped land West: Undeveloped land
2009, 2010, 2012	1" = 500'	No significant changes noted	North: No significant changes noted South: No significant changes noted; however, the intersection of Newgrove Street and Tahoe Way is now developed East: No significant changes noted West: No significant changes noted

3.3 SANBORN FIRE INSURANCE MAPS

Sanborn Fire Insurance maps were developed in the late 1800s and early 1900s for use as an assessment tool for fire insurance rates in urbanized areas. A search was made of Environmental Data Resources (EDRs) collection of Sanborn Fire Insurance maps. Sanborn map coverage was not available for the subject property.

3.4 CITY DIRECTORIES

Based upon the lack of an address associated with the subject property, city directory listings were not available. Based upon the undeveloped nature of the subject property, this limitation is not expected to alter the findings of this report.

3.5 HISTORICAL TOPOGRAPHIC MAPS

A search of USGS historical topographic maps was conducted for the subject property. Topographic maps were reviewed for the following years:

Date(s)	Subject Property Description	Surrounding Area Descriptions
1915, 1917, 1923, 1932, 1941, 1959, 1960, 1966, 1975	Undeveloped land	North: Undeveloped land South: Undeveloped land East: Undeveloped land West: Undeveloped land

**Historical topographic maps were reviewed on historicaerials.com; therefore, due to copyright laws, copies of topographic maps are not included in the appendices of this report.*

3.6 CHAIN OF TITLE

In accordance with our approved scope of services, a Chain of Title search was not performed as part of this assessment.

4.0 REGULATORY AGENCY RECORDS REVIEW

4.1 REGULATORY AGENCIES

Local and state agencies, such as environmental health departments, fire prevention bureaus, and building and planning departments are contacted to identify any current or previous reports of hazardous materials use, storage, and/or unauthorized releases that may have impacted the subject property. In addition, information pertaining to Activity and Use Limitations (AULs), defined as legal or physical restrictions, or limitations on the use of, or access to, a site or facility, is requested.

4.1.1 HEALTH DEPARTMENT

The Los Angeles County Public Health Investigation (LACPHI) is the oversight agency for hazardous materials storage/handling in the City of Del Sur; however, based upon the lack of an address associated with the subject property, the LACPHI was not able to research files associated with the subject property. Based upon the undeveloped nature of the subject property, this limitation is not expected to alter the findings of this report.

4.1.2 FIRE DEPARTMENT

The Los Angeles County Public Health Investigation (LACPHI) has jurisdiction of Del Sur and maintains the Health Hazardous Materials Division (HHMD) as the Certified Unified Program Agency (CUPA) for the oversight of hazardous materials handling. Access to records maintained by the LACPHI is discussed in Section 4.1.2.

4.1.3 BUILDING DEPARTMENT

On March 20, 2013, AEI contacted the Lancaster Building Department (LBD) for information on the subject property in order to identify historical tenants and property use. No permits were on file with the subject property. No information indicating current or prior use or storage of hazardous materials, or the existence of AULs was on file for the subject property with the LBD.

4.1.4 PLANNING DEPARTMENT

On March 20, 2014, AEI contacted the Lancaster Planning Department (LPD) for information on the subject property in order to identify AULs associated with the subject property.

No information indicating the existence of AULs was on file for the subject property with the LPD.

4.1.5 COUNTY ASSESSOR OFFICE

On March 20, 2014, AEI contacted the Los Angeles County assessor's office for information on the subject property in order to determine the earliest recorded date of development and use.

According to the Los Angeles County assessor's office, there are no records of development on the subject property.

4.1.6 DEPARTMENT OF OIL AND GAS

Department of Oil and Gas and Geothermal Resources (DOGGR) maps concerning the subject property and nearby properties were reviewed. DOGGR maps contain information regarding oil and gas development.

According to the DOGGR map, there are no oil or gas wells within 500 feet of the subject property. No environmental concerns were noted during the DOGGR map review.

4.1.7 OTHER AGENCIES SEARCHED

On March 20, 2014, the **Regional Water Quality Control Board's (RWQCB) GeoTracker** website was visited for information on the Subject Property and/or nearby sites of concern to identify any evidence of unauthorized releases of hazardous materials to the groundwater. Cases typically handled by the RWQCB include releases from underground storage tanks (USTs).

No information indicating any release of hazardous materials on the Subject Property was found on the GeoTracker website.

On March 20, 2014, the **Hazardous Waste Tracking System (HWTS)** online database maintained by the Department of Toxic Substances Control (DTSC) was visited for information regarding documented hazardous wastes generated.

No information indicating hazardous waste generation for the subject property was found on the DTSC HWTS website.

On March 20, 2014, the website maintained by the **South Coast Air Quality Management District (SCAQMD)** was accessed for information regarding any records of Permits to Operate (PTO), Notices of Violation (NOV), or Notices to Comply (NTC) issued to occupants of the Subject Property and associated with air emission equipment primarily related to stationary sources of air pollution, such as dry cleaning machines, boilers, and/or underground storage tanks.

No information indicating records of PTOs, NOVs, or NTCs for the subject property was found on the SCAQMD website.

5.0 REGULATORY DATABASE RECORDS REVIEW

AEI contracted Environmental Data Resources (EDR) to conduct a search of federal, state, tribal, and local databases containing known and suspected sites of environmental contamination. The number of listed sites identified within the approximate minimum search distance (AMSD) from the Federal and State environmental records database listings specified in ASTM Standard E 1527-13 are summarized in the following table. A copy of the regulatory database report is included in Appendix B of this report.

The subject property was not identified in the databases reviewed.

In determining if a site is a potential environmental concern to the subject property in the records summary table below, AEI has applied the following criteria to classify the site(s) as low concern: 1) the site(s) only hold an operating permit (which does not imply a release), 2) the site(s) have been granted "No Further Action" by the appropriate regulatory agency, and/or 3) based upon AEI's review, the distance and/or topographic position relative to the subject property reduce the level of risk associated with the site(s).

5.1 RECORDS SUMMARY

Database	Search Distance (Miles)	Subject Property Listed	Total Number of Listings	Recognized Environmental Condition or Environmental Issue (Yes/No)
NPL	1	No	0	
DELISTED NPL	0.5	No	0	
CERCLIS	0.5	No	0	
CERCLIS NFRAP	0.5	No	0	
RCRA CORRACTS	1	No	0	
RCRA-TSD	0.5	No	0	
RCRA LG-GEN, SM-GEN, CESQGs, VGN, NLR	TP/ADJ	No	0	
US ENG CONTROLS	TP	No	0	
US INST CONTROLS	TP	No	0	
ERNS	TP	No	0	
STATE/TRIBAL HWS (includes Spills, SLIC, Envirostor, Historical Cal Sites for CA)	1	No	1	Based on the relative distance, the current regulatory status, and/or the assumed direction of groundwater flow, this site is not expected to represent a significant environmental concern.
STATE/TRIBAL SWLF	0.5	No	0	

Database	Search Distance (Miles)	Subject Property Listed	Total Number of Listings	Recognized Environmental Condition or Environmental Issue (Yes/No)
STATE/TRIBAL REGISTERED STORAGE TANKS	TP/ADJ	No	0	
STATE/TRIBAL LUST	0.5	No	1	Based on the relative distance, the current regulatory status, and/or the assumed direction of groundwater flow, this site is not expected to represent a significant environmental concern.
STATE/TRIBAL ENG-INST CONTROLS	TP	No	0	
STATE/TRIBAL VCP	0.5	No	0	
STATE/TRIBAL BROWNFIELD	0.5	No	0	
ORPHAN	N/A	No	1	None of the identified orphan sites are located in the immediate vicinity (500-feet) of the subject property, and therefore, these sites are not expected to represent a significant environmental concern.
NON-ASTM DATABASES	TP/ADJ	No	0	

5.2 VAPOR ENCROACHMENT

A Tier 1 Vapor Encroachment Screen (VES) pursuant to ASTM E2600-10 was performed as part of this assessment to determine whether a potential *vapor encroachment condition* (VEC) exists at the subject property. The VES included the review of reasonably ascertainable information for the subject and nearby properties. During the course of this assessment, a reasonable probability was not identified to indicate that a VEC exists at the subject property.

6.0 INTERVIEWS AND USER PROVIDED INFORMATION

6.1 INTERVIEWS

Pursuant to ASTM E1527-13, the following interviews were performed during this investigation in order to obtain information indicating RECs in connection with the subject property.

6.1.1 INTERVIEW WITH OWNER

AEI requested an interview with a representative of the subject property owner, Matthews Land, Inc.; however, the subject property owner has not responded as of this report date. Based on the quality of information obtained from other sources, this limitation is not expected to alter the overall findings of this assessment.

6.1.2 INTERVIEW WITH KEY SITE MANAGER

Please refer to Section 6.1.1 for interview information.

6.1.3 PAST OWNERS, OPERATORS AND OCCUPANTS

In an attempt to interview past owners, operators and occupants regarding historical on-site operations, AEI requested the contact information for these entities from the subject property owner; however, AEI was unable to interview the subject property owner. Other methods of researching the contact information for past owners, operators and occupants performed by AEI included reviewing historical agency records and online research. None of these additional research methods provided AEI contact information for past owners, operators and occupants. Consequently, interviews with these entities regarding historical on site operations were not reasonably ascertainable which constitutes a data gap.

6.1.4 INTERVIEW WITH OTHERS

Information obtained during interviews with local government officials is incorporated into the appropriate segments of this section.

6.2 USER PROVIDED INFORMATION

User provided information is intended to help identify the possibility of RECs in connection with the subject property. According to ASTM E1527-13 and EPA's AAI Rule, certain items should be researched by the prospective landowner or grantee, and the results of such inquiries may be provided to the environmental professional. The responsibility for qualifying for Landowner Liability Protections (LLPs) by conducting the inquiries ultimately rests with the User, and providing the information to the environmental professional would be prudent if such information is available.

The User did not complete the ASTM User questionnaire or provide the User information to AEI. AEI assumes that qualification for the LLPs is being established by the User in documentation outside of this assessment.

6.2.1 ENVIRONMENTAL LIENS

In accordance with our approved scope of services, AEI contracted The Fox Group, LLC to perform an environmental lien search for the subject property.

According to The Fox Group, LLC, environmental liens were not identified during the review of historical ownership documentation. A copy of The Fox Group's report is provided in the appendices.

6.3 PREVIOUS REPORTS AND OTHER PROVIDED DOCUMENTATION

No prior reports or relevant documentation in association with the subject property were made available to AEI during the course of this assessment.

7.0 SITE INSPECTION AND RECONNAISSANCE

On March 21, 2014, a site reconnaissance of the subject property and adjacent properties was conducted by Ms. Nicole Landry of AEI in order to obtain information indicating the likelihood of RECs at the subject property and adjacent properties as specified in ASTM Standard Practice E1527-13 §8.4.2, 8.4.3 and 8.4.4. During the on-site reconnaissance, AEI was not accompanied. Due to the size of the subject property, AEI performed a site inspection of the property utilizing a field technique of traversing the site in an attempt to provide an overlapping field of view. Due to the size of the property and the vegetation present on-site, isolated areas of the site may have not been accessible for direct observation during AEI's inspection.

7.1 SUBJECT PROPERTY RECONNAISSANCE FINDINGS

Yes	No	Observation
	X	Hazardous Substances and/or Petroleum Products in Connection with Property Use
	X	Aboveground & Underground Hazardous Substance or Petroleum Product Storage Tanks (ASTs / USTs)
	X	Hazardous Substance and Petroleum Product Containers and Unidentified Containers not in Connection with Property Use
	X	Unidentified Substance Containers
	X	Electrical or Mechanical Equipment Likely to Contain Fluids
	X	Interior Stains or Corrosion
	X	Strong, Pungent or Noxious Odors
	X	Pools of Liquid
	X	Drains, Sumps and Clarifiers
	X	Pits, Ponds and Lagoons
	X	Stained Soil or Pavement
	X	Stressed Vegetation
	X	Solid Waste Disposal or Evidence of Fill Materials
	X	Waste Water Discharges
	X	Wells
	X	Septic Systems
	X	Other

The subject property currently consists of vacant land. None of the above listed items were observed during the site inspection.

7.2 NON-ASTM SERVICES

7.2.1 ASBESTOS-CONTAINING BUILDING MATERIALS

The subject property is currently vacant land or lacks structures. Consequently, no building components containing suspect asbestos containing materials were identified during the site inspection.

7.2.2 LEAD-BASED PAINT

The subject property is currently vacant land or lacks structures. Consequently, no building components containing suspect lead-based paint were identified during the site inspection.

7.2.3 RADON

Radon is a naturally-occurring, odorless, invisible gas. Natural radon levels vary and are closely related to geologic formations. Radon may enter buildings through basement sumps or other openings.

The US EPA has prepared a map to assist National, State, and local organizations to target their resources and to implement radon-resistant building codes. The map divides the country into three Radon Zones, Zone 1 being those areas with the average predicted indoor radon concentration in residential dwellings exceeding the EPA Action limit of 4.0 picoCuries per Liter (pCi/L). It is important to note that the EPA has found homes with elevated levels of radon in all three zones, and the EPA recommends site specific testing in order to determine radon levels at a specific location. However, the map does give a valuable indication of the propensity of radon gas accumulation in structures.

Radon sampling was not requested as part of this assessment. According to the US EPA, the radon zone level for the area is Zone 2, which has a predicted average indoor screening level between 2 pCi/L and 4 pCi/L, equal to or below the action level of 4.0 pCi/L set forth by the EPA.

7.2.4 DRINKING WATER SOURCES AND LEAD IN DRINKING WATER

The subject property is currently vacant land or lacks structures. Potable water is not supplied to the subject property.

7.2.5 MOLD/INDOOR AIR QUALITY ISSUES

The subject property is currently vacant land or lacks structures. Consequently, mold was not addressed as part of this assessment.

7.3 ADJACENT PROPERTY RECONNAISSANCE FINDINGS

Yes	No	Observation
	X	Hazardous Substances and/or Petroleum Products in Connection with Property Use
	X	Aboveground & Underground Hazardous Substance or Petroleum Product Storage Tanks (ASTs / USTs)
	X	Hazardous Substance and Petroleum Product Containers and Unidentified Containers not in Connection with Property Use
	X	Unidentified Substance Containers
	X	Electrical or Mechanical Equipment Likely to Contain Fluids
	X	Strong, Pungent or Noxious Odors
	X	Pools of Liquid
	X	Drains, Sumps and Clarifiers
	X	Pits, Ponds and Lagoons
	X	Stained Soil or Pavement
	X	Stressed Vegetation
	X	Solid Waste Disposal or Evidence of Fill Materials
	X	Waste Water Discharges
	X	Wells
	X	Septic Systems
	X	Other

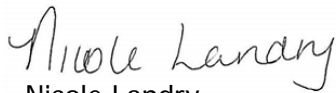
None of the above listed items were observed during the site inspection.

8.0 SIGNATURE OF ENVIRONMENTAL PROFESSIONALS

By signing this report, the senior author declares that, to the best of his or her professional knowledge and belief, he or she meets the definition of *Environmental Professional* as defined in §312.10 of 40 CFR Part 312.

The senior author has the specific qualifications based on education, training, and experience to assess a property of the nature, history and setting of the subject property. The senior author has developed and performed the all appropriate inquiries in conformance with the standards and practices set forth in 40 CFR Part 312.

Prepared By:



Nicole Landry
Project Manager

Reviewed By:



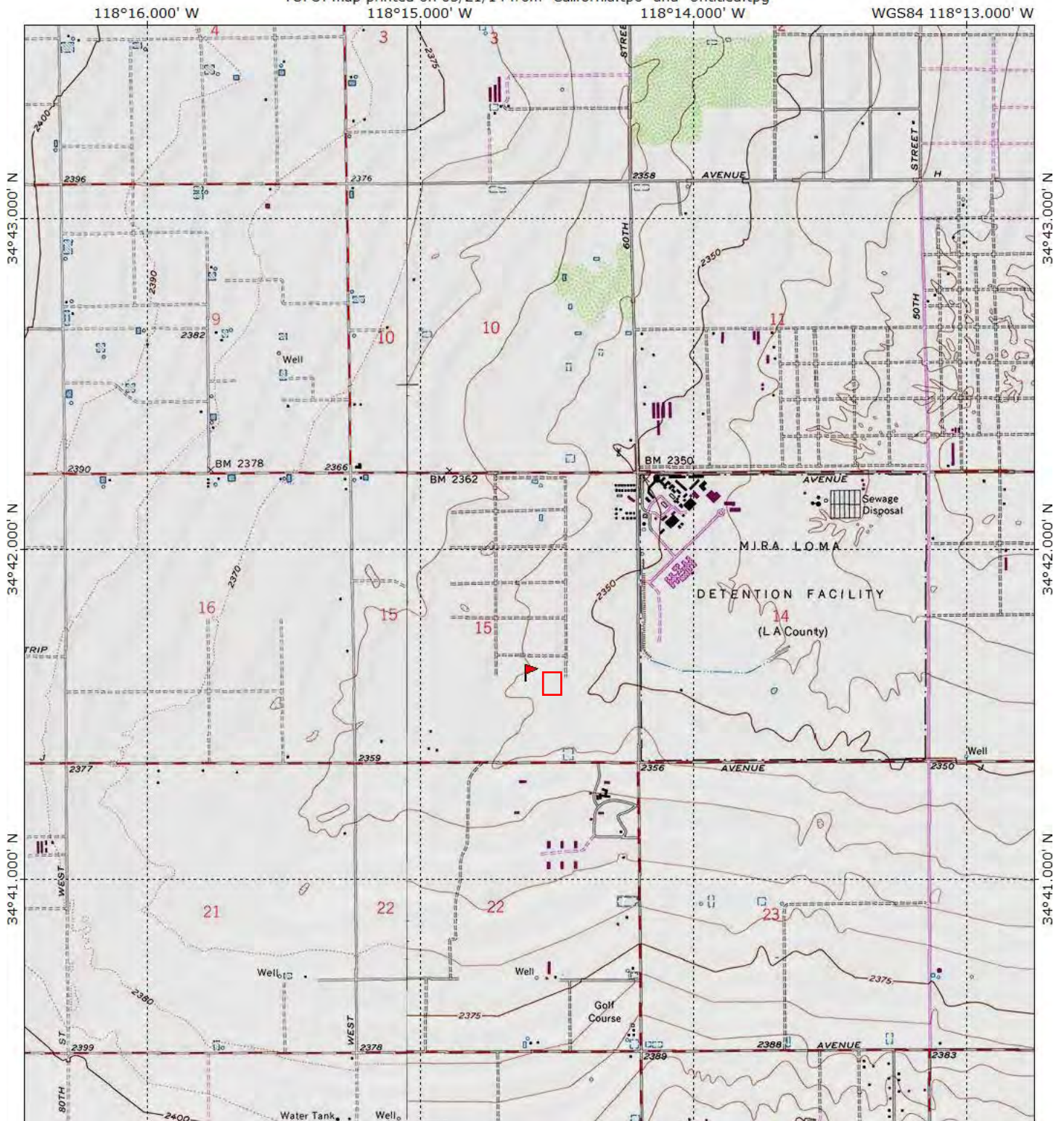
Michael Clements
Senior Author

9.0 REFERENCES

Item	Date(s)	Source
Topographic Map	1974	United States Geological Service
Regulatory Database Report	March 2014	Environmental Data Resources (EDR)
Historical Aerial Photographs	1948-2012 (non-inclusive)	Environmental Data Resources (EDR)
Sanborn Fire Insurance Maps	March 2014	Environmental Data Resources (EDR)
City Directories	March 2014	Environmental Data Resources (EDR)
Building Department Records	2008	LBD
Health Department Records	March 2014	LACPHI
Assessor Records	March 2014	Los Angeles County Tax Assessor
Hazardous Wastes Records	March 2014	Department of Toxic Substances Hazardous Wastes Tracking System website (http://hwts.dtsc.ca.gov/report_list.cfm)
SCAQMD Records	March 2014	South Coast Air Quality Management District website (http://www3.aqmd.gov/webappl/fim/prog/search.aspx)
RWQCB Records	March 2014	Regional Water Quality Control Board GeoTracker website (http://geotracker.waterboards.ca.gov/)
Radon Information	1993	United States EPA (http://www.epa.gov/radon/zonemap.html)
Oil and Gas Well Information	March 2014	California Department of Conservation Division of Oil, Gas, and Geothermal Resources website (http://maps.conservation.ca.gov/doms/index.html)
Geology Information	1994	United States Department of Agriculture

FIGURES

TOPO! map printed on 03/21/14 from "California.tpo" and "Untitled.tpg"



SITE LOCATION MAP

Newgrove Street and Tahoe Way, Del Sur, California

93536



Approximate Property Boundary ———

Source: USGS Topographic Map, *Lancaster West, CA (1974)*

FIGURE 1

Project Number: 328096

AEI
Consultants



SITE MAP

Newgrove Street and Tahoe Way, Del Sur, California

93536



Legend

Approximate Property Boundary —

Direction of Groundwater Flow

FIGURE 2

Project Number: 328096

AEI
Consultants

APPENDIX A

PROPERTY PHOTOGRAPHS



1. View of the subject property from the south, facing north.



2. View of the subject property from the southwest, facing northeast.



3. View of the subject property from the north, facing south.



4. View of the subject property from the north, facing south.



5. View of the subject property from the northeast, facing southwest.



6. View of the subject property from the south, facing north.



7. View of the subject property from the southeast, facing northeast.



8. View of the subject property from the southeast, facing northwest.

APPENDIX B

REGULATORY DATABASE


328096 & 328098

NEWGROVE ST VIC 65TH STW & TAHOE WY VIC NEWGROVE S
Del Sur, CA 93536

Inquiry Number: 3871983.2s

March 05, 2014

The EDR Radius Map™ Report



6 Armstrong Road, 4th floor
Shelton, CT 06484
Toll Free: 800.352.0050
www.edrnet.com

TABLE OF CONTENTS

<u>SECTION</u>	<u>PAGE</u>
Executive Summary	ES1
Overview Map	2
Detail Map	3
Map Findings Summary	4
Map Findings	8
Orphan Summary	13
Government Records Searched/Data Currency Tracking	GR-1

GEOCHECK ADDENDUM

GeoCheck - Not Requested

Thank you for your business.
Please contact EDR at 1-800-352-0050
with any questions or comments.

Disclaimer - Copyright and Trademark Notice

This Report contains certain information obtained from a variety of public and other sources reasonably available to Environmental Data Resources, Inc. It cannot be concluded from this Report that coverage information for the target and surrounding properties does not exist from other sources. **NO WARRANTY EXPRESSED OR IMPLIED, IS MADE WHATSOEVER IN CONNECTION WITH THIS REPORT. ENVIRONMENTAL DATA RESOURCES, INC. SPECIFICALLY DISCLAIMS THE MAKING OF ANY SUCH WARRANTIES, INCLUDING WITHOUT LIMITATION, MERCHANTABILITY OR FITNESS FOR A PARTICULAR USE OR PURPOSE. ALL RISK IS ASSUMED BY THE USER. IN NO EVENT SHALL ENVIRONMENTAL DATA RESOURCES, INC. BE LIABLE TO ANYONE, WHETHER ARISING OUT OF ERRORS OR OMISSIONS, NEGLIGENCE, ACCIDENT OR ANY OTHER CAUSE, FOR ANY LOSS OF DAMAGE, INCLUDING, WITHOUT LIMITATION, SPECIAL, INCIDENTAL, CONSEQUENTIAL, OR EXEMPLARY DAMAGES. ANY LIABILITY ON THE PART OF ENVIRONMENTAL DATA RESOURCES, INC. IS STRICTLY LIMITED TO A REFUND OF THE AMOUNT PAID FOR THIS REPORT.** Purchaser accepts this Report "AS IS". Any analyses, estimates, ratings, environmental risk levels or risk codes provided in this Report are provided for illustrative purposes only, and are not intended to provide, nor should they be interpreted as providing any facts regarding, or prediction or forecast of, any environmental risk for any property. Only a Phase I Environmental Site Assessment performed by an environmental professional can provide information regarding the environmental risk for any property. Additionally, the information provided in this Report is not to be construed as legal advice.

Copyright 2014 by Environmental Data Resources, Inc. All rights reserved. Reproduction in any media or format, in whole or in part, of any report or map of Environmental Data Resources, Inc., or its affiliates, is prohibited without prior written permission.

EDR and its logos (including Sanborn and Sanborn Map) are trademarks of Environmental Data Resources, Inc. or its affiliates. All other trademarks used herein are the property of their respective owners.

EXECUTIVE SUMMARY

A search of available environmental records was conducted by Environmental Data Resources, Inc (EDR). The report was designed to assist parties seeking to meet the search requirements of EPA's Standards and Practices for All Appropriate Inquiries (40 CFR Part 312), the ASTM Standard Practice for Environmental Site Assessments (E 1527-13) or custom requirements developed for the evaluation of environmental risk associated with a parcel of real estate.

TARGET PROPERTY INFORMATION

ADDRESS

NEWGROVE ST VIC 65TH STW & TAHOE WY VIC NEWGROVE S
DEL SUR, CA 93536

COORDINATES

Latitude (North):	34.6938000 - 34° 41' 37.68"
Longitude (West):	118.2437000 - 118° 14' 37.32"
Universal Transverse Mercator:	Zone 11
UTM X (Meters):	386083.4
UTM Y (Meters):	3839594.8
Elevation:	2358 ft. above sea level

USGS TOPOGRAPHIC MAP ASSOCIATED WITH TARGET PROPERTY

Target Property Map:	34118-F2 LANCASTER WEST, CA
Most Recent Revision:	1974
West Map:	34118-F3 DEL SUR, CA
Most Recent Revision:	1974

AERIAL PHOTOGRAPHY IN THIS REPORT

Photo Year:	2012
Source:	USDA

TARGET PROPERTY SEARCH RESULTS

The target property was not listed in any of the databases searched by EDR.

DATABASES WITH NO MAPPED SITES

No mapped sites were found in EDR's search of available ("reasonably ascertainable ") government records either on the target property or within the search radius around the target property for the following databases:

STANDARD ENVIRONMENTAL RECORDS

Federal NPL site list

NPL..... National Priority List

EXECUTIVE SUMMARY

Proposed NPL..... Proposed National Priority List Sites
NPL LIENS..... Federal Superfund Liens

Federal Delisted NPL site list

Delisted NPL..... National Priority List Deletions

Federal CERCLIS list

CERCLIS..... Comprehensive Environmental Response, Compensation, and Liability Information System
FEDERAL FACILITY..... Federal Facility Site Information listing

Federal CERCLIS NFRAP site List

CERC-NFRAP..... CERCLIS No Further Remedial Action Planned

Federal RCRA CORRACTS facilities list

CORRACTS..... Corrective Action Report

Federal RCRA non-CORRACTS TSD facilities list

RCRA-TSDF..... RCRA - Treatment, Storage and Disposal

Federal RCRA generators list

RCRA-LQG..... RCRA - Large Quantity Generators
RCRA-SQG..... RCRA - Small Quantity Generators
RCRA-CESQG..... RCRA - Conditionally Exempt Small Quantity Generator

Federal institutional controls / engineering controls registries

US ENG CONTROLS..... Engineering Controls Sites List
US INST CONTROL..... Sites with Institutional Controls
LUCIS..... Land Use Control Information System

Federal ERNS list

ERNS..... Emergency Response Notification System

State- and tribal - equivalent NPL

RESPONSE..... State Response Sites

State and tribal landfill and/or solid waste disposal site lists

SWF/LF..... Solid Waste Information System

State and tribal leaking storage tank lists

SLIC..... Statewide SLIC Cases
INDIAN LUST..... Leaking Underground Storage Tanks on Indian Land

State and tribal registered storage tank lists

UST..... Active UST Facilities

EXECUTIVE SUMMARY

AST..... Aboveground Petroleum Storage Tank Facilities
INDIAN UST..... Underground Storage Tanks on Indian Land
FEMA UST..... Underground Storage Tank Listing

State and tribal voluntary cleanup sites

VCP..... Voluntary Cleanup Program Properties
INDIAN VCP..... Voluntary Cleanup Priority Listing

ADDITIONAL ENVIRONMENTAL RECORDS

Local Brownfield lists

US BROWNFIELDS..... A Listing of Brownfields Sites

Local Lists of Landfill / Solid Waste Disposal Sites

DEBRIS REGION 9..... Torres Martinez Reservation Illegal Dump Site Locations
ODI..... Open Dump Inventory
WMUDS/SWAT..... Waste Management Unit Database
SWRCY..... Recycler Database
HAULERS..... Registered Waste Tire Haulers Listing
INDIAN ODI..... Report on the Status of Open Dumps on Indian Lands

Local Lists of Hazardous waste / Contaminated Sites

US CDL..... Clandestine Drug Labs
HIST Cal-Sites..... Historical Calsites Database
SCH..... School Property Evaluation Program
Toxic Pits..... Toxic Pits Cleanup Act Sites
AOCONCERN..... San Gabriel Valley Areas of Concern
CDL..... Clandestine Drug Labs
US HIST CDL..... National Clandestine Laboratory Register

Local Lists of Registered Storage Tanks

CA FID UST..... Facility Inventory Database
HIST UST..... Hazardous Substance Storage Container Database
SWEEPS UST..... SWEEPS UST Listing

Local Land Records

LIENS 2..... CERCLA Lien Information
LIENS..... Environmental Liens Listing
DEED..... Deed Restriction Listing

Records of Emergency Release Reports

HMIRS..... Hazardous Materials Information Reporting System
CHMIRS..... California Hazardous Material Incident Report System
LDS..... Land Disposal Sites Listing
MCS..... Military Cleanup Sites Listing
SPILLS 90..... SPILLS 90 data from FirstSearch

Other Ascertainable Records

RCRA NonGen / NLR..... RCRA - Non Generators

EXECUTIVE SUMMARY

DOT OPS.....	Incident and Accident Data
DOD.....	Department of Defense Sites
FUDS.....	Formerly Used Defense Sites
CONSENT.....	Superfund (CERCLA) Consent Decrees
ROD.....	Records Of Decision
UMTRA.....	Uranium Mill Tailings Sites
US MINES.....	Mines Master Index File
TRIS.....	Toxic Chemical Release Inventory System
TSCA.....	Toxic Substances Control Act
FTTS.....	FIFRA/ TSCA Tracking System - FIFRA (Federal Insecticide, Fungicide, & Rodenticide Act)/TSCA (Toxic Substances Control Act)
HIST FTTS.....	FIFRA/TSCA Tracking System Administrative Case Listing
SSTS.....	Section 7 Tracking Systems
ICIS.....	Integrated Compliance Information System
PADS.....	PCB Activity Database System
MLTS.....	Material Licensing Tracking System
RADINFO.....	Radiation Information Database
FINDS.....	Facility Index System/Facility Registry System
RAATS.....	RCRA Administrative Action Tracking System
RMP.....	Risk Management Plans
CA BOND EXP. PLAN.....	Bond Expenditure Plan
UIC.....	UIC Listing
NPDES.....	NPDES Permits Listing
Cortese.....	"Cortese" Hazardous Waste & Substances Sites List
HIST CORTESE.....	Hazardous Waste & Substance Site List
CUPA Listings.....	CUPA Resources List
Notify 65.....	Proposition 65 Records
LA Co. Site Mitigation.....	Site Mitigation List
DRYCLEANERS.....	Cleaner Facilities
WIP.....	Well Investigation Program Case List
LOS ANGELES CO. HMS.....	HMS: Street Number List
ENF.....	Enforcement Action Listing
HAZNET.....	Facility and Manifest Data
EMI.....	Emissions Inventory Data
INDIAN RESERV.....	Indian Reservations
SCRD DRYCLEANERS.....	State Coalition for Remediation of Drycleaners Listing
LEAD SMELTERS.....	Lead Smelter Sites
EPA WATCH LIST.....	EPA WATCH LIST
2020 COR ACTION.....	2020 Corrective Action Program List
PROC.....	Certified Processors Database
Financial Assurance.....	Financial Assurance Information Listing
US FIN ASSUR.....	Financial Assurance Information
HWP.....	EnviroStor Permitted Facilities Listing
US AIRS.....	Aerometric Information Retrieval System Facility Subsystem
WDS.....	Waste Discharge System
PRP.....	Potentially Responsible Parties
PCB TRANSFORMER.....	PCB Transformer Registration Database
COAL ASH EPA.....	Coal Combustion Residues Surface Impoundments List
MWMP.....	Medical Waste Management Program Listing
COAL ASH DOE.....	Steam-Electric Plant Operation Data
HWT.....	Registered Hazardous Waste Transporter Database

EDR HIGH RISK HISTORICAL RECORDS

EDR Exclusive Records

EDR MGP.....	EDR Proprietary Manufactured Gas Plants
--------------	-----------------------------------------

EXECUTIVE SUMMARY

EDR US Hist Auto Stat..... EDR Exclusive Historic Gas Stations
EDR US Hist Cleaners..... EDR Exclusive Historic Dry Cleaners

EDR RECOVERED GOVERNMENT ARCHIVES

Exclusive Recovered Govt. Archives

RGA LF..... Recovered Government Archive Solid Waste Facilities List
RGA LUST..... Recovered Government Archive Leaking Underground Storage Tank

SURROUNDING SITES: SEARCH RESULTS

Surrounding sites were identified in the following databases.

Elevations have been determined from the USGS Digital Elevation Model and should be evaluated on a relative (not an absolute) basis. Relative elevation information between sites of close proximity should be field verified. Sites with an elevation equal to or higher than the target property have been differentiated below from sites with an elevation lower than the target property.

Page numbers and map identification numbers refer to the EDR Radius Map report where detailed data on individual sites can be reviewed.

Sites listed in ***bold italics*** are in multiple databases.

Unmappable (orphan) sites are not considered in the foregoing analysis.

STANDARD ENVIRONMENTAL RECORDS

State- and tribal - equivalent CERCLIS

ENVIROSTOR: The Department of Toxic Substances Control's (DTSC's) Site Mitigation and Brownfields Reuse Program's (SMBRP's) EnviroStor database identifies sites that have known contamination or sites for which there may be reasons to investigate further. The database includes the following site types: Federal Superfund sites (National Priorities List (NPL)); State Response, including Military Facilities and State Superfund; Voluntary Cleanup; and School sites. EnviroStor provides similar information to the information that was available in CalSites, and provides additional site information, including, but not limited to, identification of formerly-contaminated properties that have been released for reuse, properties where environmental deed restrictions have been recorded to prevent inappropriate land uses, and risk characterization information that is used to assess potential impacts to public health and the environment at contaminated sites.

A review of the ENVIROSTOR list, as provided by EDR, and dated 11/06/2013 has revealed that there is 1 ENVIROSTOR site within approximately 1 mile of the target property.

<u>Lower Elevation</u>	<u>Address</u>	<u>Direction / Distance</u>	<u>Map ID</u>	<u>Page</u>
<i>CALIF STATE PRISON/PIA/CSP-LAC</i>	<i>44750 60TH STREET WEST</i>	<i>E 1/2 - 1 (0.763 mi.)</i>	<i>2</i>	<i>10</i>
Status: Refer: RWQCB				
Status: Refer: Other Agency				

EXECUTIVE SUMMARY

State and tribal leaking storage tank lists

LUST: The Leaking Underground Storage Tank Incident Reports contain an inventory of reported leaking underground storage tank incidents. The data come from the State Water Resources Control Board Leaking Underground Storage Tank Information System.

A review of the LUST list, as provided by EDR, and dated 12/16/2013 has revealed that there is 1 LUST site within approximately 0.5 miles of the target property.

<u>Lower Elevation</u>	<u>Address</u>	<u>Direction / Distance</u>	<u>Map ID</u>	<u>Page</u>
LA CO SHERIFFS DEPT MIRA LOMA Status: Completed - Case Closed	45100 N 60TH ST W	NE 1/4 - 1/2 (0.464 mi.)	1	8

EXECUTIVE SUMMARY

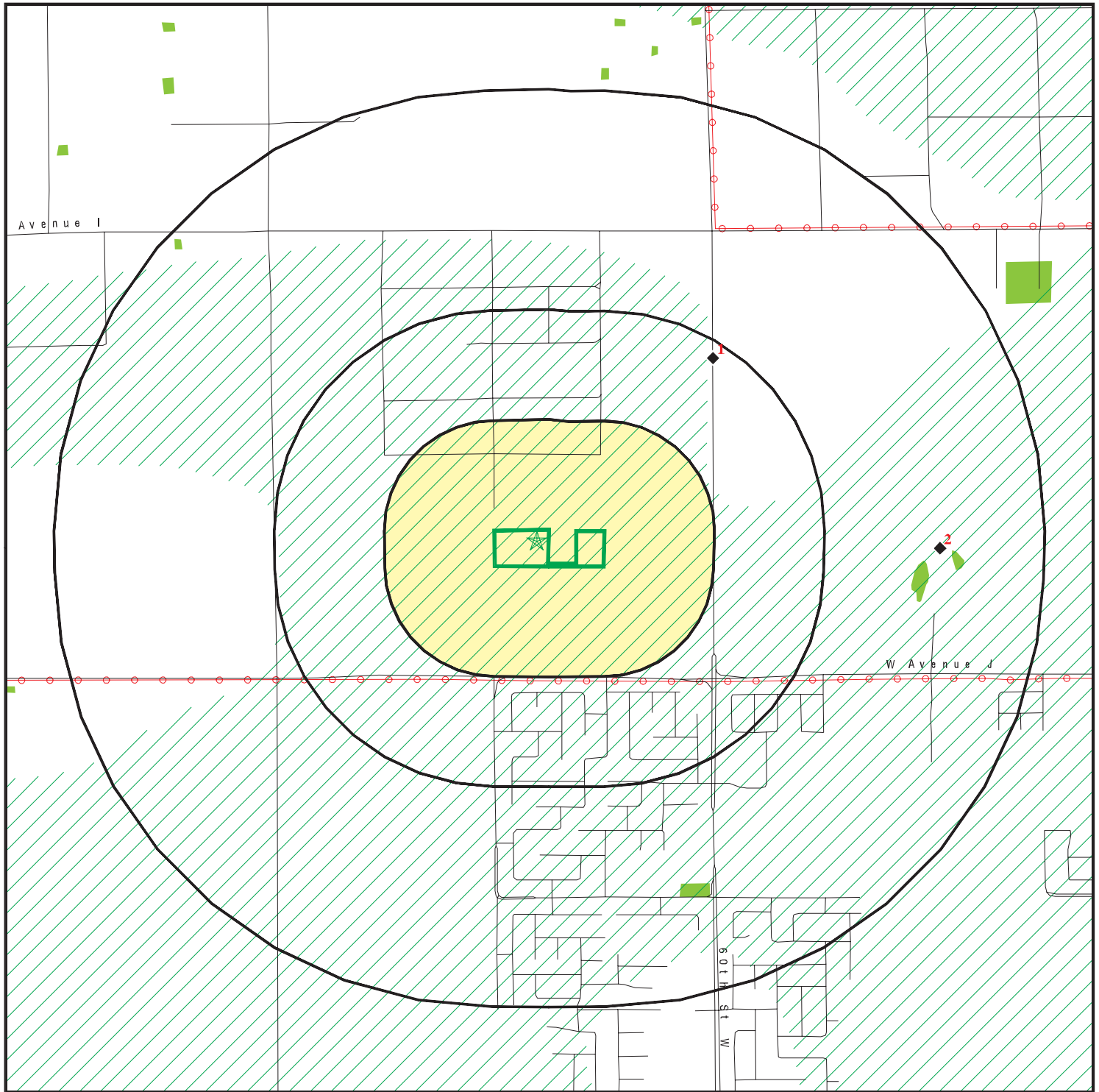
Due to poor or inadequate address information, the following sites were not mapped. Count: 1 records.














Site Name

Database(s)

AST

OVERVIEW MAP - 3871983.2s



-  Target Property
-  Sites at elevations higher than or equal to the target property
-  Sites at elevations lower than the target property
-  Manufactured Gas Plants
-  National Priority List Sites
-  Dept. Defense Sites
-  Indian Reservations BIA
-  Power transmission lines
-  Oil & Gas pipelines from USGS
-  100-year flood zone
-  500-year flood zone
-  National Wetland Inventory
-  Areas of Concern

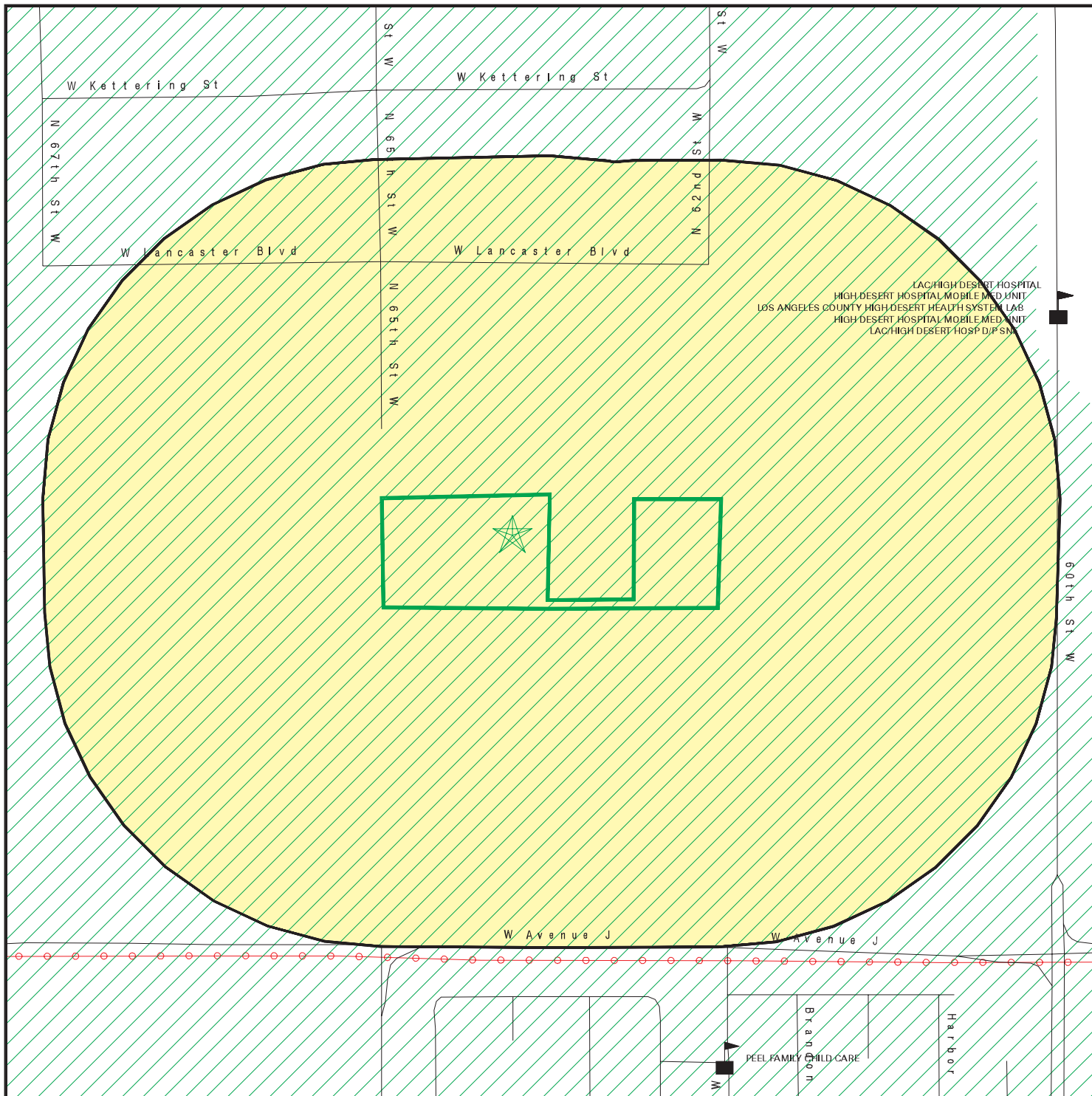


This report includes Interactive Map Layers to display and/or hide map information. The legend includes only those icons for the default map view.

SITE NAME: 328096 & 328098
 ADDRESS: NEWGROVE ST VIC 65TH STW & TAHOE WY VIC NEWGROVE
 Del Sur CA 93536
 LAT/LONG: 34.6938 / 118.2437

CLIENT: AEI Consultants
 CONTACT: Jahaira Torres
 INQUIRY #: 3871983.2s
 DATE: March 05, 2014 12:27 pm

DETAIL MAP - 3871983.2s



- Target Property
- Sites at elevations higher than or equal to the target property
- Sites at elevations lower than the target property
- Manufactured Gas Plants
- Sensitive Receptors
- National Priority List Sites
- Dept. Defense Sites

- Indian Reservations BIA
- Power transmission lines
- Oil & Gas pipelines from USGS
- 100-year flood zone
- 500-year flood zone
- Areas of Concern

This report includes Interactive Map Layers to display and/or hide map information. The legend includes only those icons for the default map view.

SITE NAME: 328096 & 328098
 ADDRESS: NEWGROVE ST VIC 65TH STW & TAHOE WY VIC NEWGROVE
 Del Sur CA 93536
 LAT/LONG: 34.6938 / 118.2437

CLIENT: AEI Consultants
 CONTACT: Jahaira Torres
 INQUIRY #: 3871983.2s
 DATE: March 05, 2014 12:33 pm

MAP FINDINGS SUMMARY

Database	Search Distance (Miles)	Target Property	< 1/8	1/8 - 1/4	1/4 - 1/2	1/2 - 1	> 1	Total Plotted
STANDARD ENVIRONMENTAL RECORDS								
<i>Federal NPL site list</i>								
NPL	1.000		0	0	0	0	NR	0
Proposed NPL	1.000		0	0	0	0	NR	0
NPL LIENS	TP		NR	NR	NR	NR	NR	0
<i>Federal Delisted NPL site list</i>								
Delisted NPL	1.000		0	0	0	0	NR	0
<i>Federal CERCLIS list</i>								
CERCLIS	0.500		0	0	0	NR	NR	0
FEDERAL FACILITY	0.500		0	0	0	NR	NR	0
<i>Federal CERCLIS NFRAP site List</i>								
CERC-NFRAP	0.500		0	0	0	NR	NR	0
<i>Federal RCRA CORRACTS facilities list</i>								
CORRACTS	1.000		0	0	0	0	NR	0
<i>Federal RCRA non-CORRACTS TSD facilities list</i>								
RCRA-TSDF	0.500		0	0	0	NR	NR	0
<i>Federal RCRA generators list</i>								
RCRA-LQG	0.250		0	0	NR	NR	NR	0
RCRA-SQG	0.250		0	0	NR	NR	NR	0
RCRA-CESQG	0.250		0	0	NR	NR	NR	0
<i>Federal institutional controls / engineering controls registries</i>								
US ENG CONTROLS	0.500		0	0	0	NR	NR	0
US INST CONTROL	0.500		0	0	0	NR	NR	0
LUCIS	0.500		0	0	0	NR	NR	0
<i>Federal ERNS list</i>								
ERNS	TP		NR	NR	NR	NR	NR	0
<i>State- and tribal - equivalent NPL</i>								
RESPONSE	1.000		0	0	0	0	NR	0
<i>State- and tribal - equivalent CERCLIS</i>								
ENVIROSTOR	1.000		0	0	0	1	NR	1
<i>State and tribal landfill and/or solid waste disposal site lists</i>								
SWF/LF	0.500		0	0	0	NR	NR	0
<i>State and tribal leaking storage tank lists</i>								
LUST	0.500		0	0	1	NR	NR	1

MAP FINDINGS SUMMARY

Database	Search Distance (Miles)	Target Property	< 1/8	1/8 - 1/4	1/4 - 1/2	1/2 - 1	> 1	Total Plotted
SLIC	0.500		0	0	0	NR	NR	0
INDIAN LUST	0.500		0	0	0	NR	NR	0
State and tribal registered storage tank lists								
UST	0.250		0	0	NR	NR	NR	0
AST	0.250		0	0	NR	NR	NR	0
INDIAN UST	0.250		0	0	NR	NR	NR	0
FEMA UST	0.250		0	0	NR	NR	NR	0
State and tribal voluntary cleanup sites								
VCP	0.500		0	0	0	NR	NR	0
INDIAN VCP	0.500		0	0	0	NR	NR	0
ADDITIONAL ENVIRONMENTAL RECORDS								
Local Brownfield lists								
US BROWNFIELDS	0.500		0	0	0	NR	NR	0
Local Lists of Landfill / Solid Waste Disposal Sites								
DEBRIS REGION 9	0.500		0	0	0	NR	NR	0
ODI	0.500		0	0	0	NR	NR	0
WMUDS/SWAT	0.500		0	0	0	NR	NR	0
SWRCY	0.500		0	0	0	NR	NR	0
HAULERS	TP		NR	NR	NR	NR	NR	0
INDIAN ODI	0.500		0	0	0	NR	NR	0
Local Lists of Hazardous waste / Contaminated Sites								
US CDL	TP		NR	NR	NR	NR	NR	0
HIST Cal-Sites	1.000		0	0	0	0	NR	0
SCH	0.250		0	0	NR	NR	NR	0
Toxic Pits	1.000		0	0	0	0	NR	0
AOCONCERN	1.000		0	0	0	0	NR	0
CDL	TP		NR	NR	NR	NR	NR	0
US HIST CDL	TP		NR	NR	NR	NR	NR	0
Local Lists of Registered Storage Tanks								
CA FID UST	0.250		0	0	NR	NR	NR	0
HIST UST	0.250		0	0	NR	NR	NR	0
SWEEPS UST	0.250		0	0	NR	NR	NR	0
Local Land Records								
LIENS 2	TP		NR	NR	NR	NR	NR	0
LIENS	TP		NR	NR	NR	NR	NR	0
DEED	0.500		0	0	0	NR	NR	0
Records of Emergency Release Reports								
HMIRS	TP		NR	NR	NR	NR	NR	0
CHMIRS	TP		NR	NR	NR	NR	NR	0

MAP FINDINGS SUMMARY

Database	Search Distance (Miles)	Target Property	< 1/8	1/8 - 1/4	1/4 - 1/2	1/2 - 1	> 1	Total Plotted
LDS	TP		NR	NR	NR	NR	NR	0
MCS	TP		NR	NR	NR	NR	NR	0
SPILLS 90	TP		NR	NR	NR	NR	NR	0
Other Ascertainable Records								
RCRA NonGen / NLR	0.250		0	0	NR	NR	NR	0
DOT OPS	TP		NR	NR	NR	NR	NR	0
DOD	1.000		0	0	0	0	NR	0
FUDS	1.000		0	0	0	0	NR	0
CONSENT	1.000		0	0	0	0	NR	0
ROD	1.000		0	0	0	0	NR	0
UMTRA	0.500		0	0	0	NR	NR	0
US MINES	0.250		0	0	NR	NR	NR	0
TRIS	TP		NR	NR	NR	NR	NR	0
TSCA	TP		NR	NR	NR	NR	NR	0
FTTS	TP		NR	NR	NR	NR	NR	0
HIST FTTS	TP		NR	NR	NR	NR	NR	0
SSTS	TP		NR	NR	NR	NR	NR	0
ICIS	TP		NR	NR	NR	NR	NR	0
PADS	TP		NR	NR	NR	NR	NR	0
MLTS	TP		NR	NR	NR	NR	NR	0
RADINFO	TP		NR	NR	NR	NR	NR	0
FINDS	TP		NR	NR	NR	NR	NR	0
RAATS	TP		NR	NR	NR	NR	NR	0
RMP	TP		NR	NR	NR	NR	NR	0
CA BOND EXP. PLAN	1.000		0	0	0	0	NR	0
UIC	TP		NR	NR	NR	NR	NR	0
NPDES	TP		NR	NR	NR	NR	NR	0
Cortese	0.500		0	0	0	NR	NR	0
HIST CORTESE	0.500		0	0	0	NR	NR	0
CUPA Listings	0.250		0	0	NR	NR	NR	0
Notify 65	1.000		0	0	0	0	NR	0
LA Co. Site Mitigation	TP		NR	NR	NR	NR	NR	0
DRYCLEANERS	0.250		0	0	NR	NR	NR	0
WIP	0.250		0	0	NR	NR	NR	0
LOS ANGELES CO. HMS	TP		NR	NR	NR	NR	NR	0
ENF	TP		NR	NR	NR	NR	NR	0
HAZNET	TP		NR	NR	NR	NR	NR	0
EMI	TP		NR	NR	NR	NR	NR	0
INDIAN RESERV	1.000		0	0	0	0	NR	0
SCRD DRYCLEANERS	0.500		0	0	0	NR	NR	0
LEAD SMELTERS	TP		NR	NR	NR	NR	NR	0
EPA WATCH LIST	TP		NR	NR	NR	NR	NR	0
2020 COR ACTION	0.250		0	0	NR	NR	NR	0
PROC	0.500		0	0	0	NR	NR	0
Financial Assurance	TP		NR	NR	NR	NR	NR	0
US FIN ASSUR	TP		NR	NR	NR	NR	NR	0
HWP	1.000		0	0	0	0	NR	0
US AIRS	TP		NR	NR	NR	NR	NR	0
WDS	TP		NR	NR	NR	NR	NR	0
PRP	TP		NR	NR	NR	NR	NR	0

MAP FINDINGS SUMMARY

Database	Search Distance (Miles)	Target Property	< 1/8	1/8 - 1/4	1/4 - 1/2	1/2 - 1	> 1	Total Plotted
PCB TRANSFORMER	TP		NR	NR	NR	NR	NR	0
COAL ASH EPA	0.500		0	0	0	NR	NR	0
MWMP	0.250		0	0	NR	NR	NR	0
COAL ASH DOE	TP		NR	NR	NR	NR	NR	0
HWT	0.250		0	0	NR	NR	NR	0

EDR HIGH RISK HISTORICAL RECORDS

EDR Exclusive Records

EDR MGP	1.000		0	0	0	0	NR	0
EDR US Hist Auto Stat	0.250		0	0	NR	NR	NR	0
EDR US Hist Cleaners	0.250		0	0	NR	NR	NR	0

EDR RECOVERED GOVERNMENT ARCHIVES

Exclusive Recovered Govt. Archives

RGA LF	TP		NR	NR	NR	NR	NR	0
RGA LUST	TP		NR	NR	NR	NR	NR	0

NOTES:

TP = Target Property

NR = Not Requested at this Search Distance

Sites may be listed in more than one database

Map ID
Direction
Distance
Elevation

MAP FINDINGS

Site

Database(s)

EDR ID Number
EPA ID Number

1
NE
1/4-1/2
0.464 mi.
2450 ft.

LA CO SHERIFFS DEPT MIRA LOMA
45100 N 60TH ST W
LANCASTER, CA 93535

LUST S104816240
N/A

Relative:
Lower

LUST:

Actual:
2354 ft.

Region: STATE
Global Id: T0603799275
Latitude: 34.7021643
Longitude: -118.2366677
Case Type: LUST Cleanup Site
Status: Completed - Case Closed
Status Date: 09/09/2003
Lead Agency: LOS ANGELES COUNTY
Case Worker: Not reported
Local Agency: LOS ANGELES COUNTY
RB Case Number: 6B1900988T
LOC Case Number: Not reported
File Location: Not reported
Potential Media Affect: Not reported
Potential Contaminants of Concern: Not reported
Site History: Not reported

[Click here to access the California GeoTracker records for this facility:](#)

Contact:

Global Id: T0603799275
Contact Type: Regional Board Caseworker
Contact Name: OMAR PACHECO
Organization Name: LAHONTAN RWQCB (REGION 6V)
Address: 14440 CIVIC DRIVE SUITE 200
City: VICTORVILLE
Email: opacheco@waterboards.ca.gov
Phone Number: 7602417377

Global Id: T0603799275
Contact Type: Local Agency Caseworker
Contact Name: Manual Regalado
Organization Name: LOS ANGELES COUNTY
Address: Not reported
City: Palmdale
Email: Not reported
Phone Number: Not reported

Status History:

Global Id: T0603799275
Status: Open - Case Begin Date
Status Date: 03/01/1999

Global Id: T0603799275
Status: Open - Site Assessment
Status Date: 03/01/1999

Global Id: T0603799275
Status: Completed - Case Closed
Status Date: 09/09/2003

Map ID
Direction
Distance
Elevation

MAP FINDINGS

Site

Database(s)

EDR ID Number
EPA ID Number

LA CO SHERIFFS DEPT MIRA LOMA (Continued)

S104816240

Regulatory Activities:

Global Id:	T0603799275
Action Type:	ENFORCEMENT
Date:	04/03/2002
Action:	Staff Letter
Global Id:	T0603799275
Action Type:	ENFORCEMENT
Date:	09/09/2003
Action:	Closure/No Further Action Letter

LUST Region 6V:

Region:	6V
Case Number:	6B1900988T
Leak Record:	11/20/2000
Report Date:	Not reported
Reported By Address:	Not reported
Responsible Party:	BLANK RP
Operator:	RANDY KLANK
Cross Street:	AVE I
Local Agency:	19000
Regional Board:	6V
Chemical:	Not reported
Case Type:	Undefined
Funding:	Not reported
Enforce Type:	SEL
How Found:	Not reported
How Stopped:	Not reported
Cause of Leak:	Not reported
Leak Source:	Not reported
Global ID:	T0603799275
Stop Date:	Not reported
Leak Confirm:	3/1/1999
Submit Workplan:	Not reported
Prelim Assess:	Not reported
Pollution Char:	Not reported
Remed Plan:	Not reported
Remed Action:	Not reported
Monitoring:	Not reported
Close Date:	Not reported
Discovered:	Not reported
Enforce Date:	Not reported
Review Date:	11/20/2000
GW Qualifier:	Not reported
Soil Qualifier:	Not reported
MTBE class:	D
Max MTBE Grnd Wtr:	0
Max MTBE Soil:	0
MTBE Counts:	2
MTBE Fuel:	0
MTBE Tested:	YES
Organization Name:	Not reported
Status:	Leak being confirmed
Contact:	Not reported
Interim Action:	Not reported

Map ID
Direction
Distance
Elevation

MAP FINDINGS

Site

Database(s)

EDR ID Number
EPA ID Number

LA CO SHERIFFS DEPT MIRA LOMA (Continued)

S104816240

Pilot Program: LUST
Lat/Long: 34.707538 / -118.236669
Staff Initials: GDC
Local Agency Staff: UNK
Lead Agency: Local Agency
Summary: 11-20-00: TPH 1200 PPM, BTEX AND MTBE NOT ANALYZED. TPH 700 PPM,
340 PPM
Basin Number: ANTELOPE VALLEY (6-4
Beneficial: Not reported
Priority: Not reported
UST Cleanup Fund ID: Not reported
Suspended: Not reported
Local Case Number: Not reported
Amount: Not reported
Abate Method: Other
Water System: Not reported
Well Name: Not reported
Distance: 2302.9174
Wst Disch Reqrmnt Global ID: Not reported
Wst Disch Reqrmnt Name: Not reported

2
East
1/2-1
0.763 mi.
4030 ft.

CALIF STATE PRISON/PIA/CSP-LAC
44750 60TH STREET WEST
LANCASTER, CA 93536

NPDES **S104575088**
ENVIROSTOR **N/A**

Relative:
Lower

NPDES:
Npdes Number: CAS000002
Facility Status: Terminated
Agency Id: 0
Region: 6B
Regulatory Measure Id: 430913
Order No: 2009-0009-DWQ
Regulatory Measure Type: Enrollee
Place Id: Not reported
WDID: 6B19C364825
Program Type: Construction
Adoption Date Of Regulatory Measure: Not reported
Effective Date Of Regulatory Measure: 10/19/2012
Expiration Date Of Regulatory Measure: Not reported
Termination Date Of Regulatory Measure: 09/26/2013
Discharge Name: SunEdison LLC
Discharge Address: 5000 Bailey Loop
Discharge City: McClellan
Discharge State: California
Discharge Zip: 95652

Actual:
2349 ft.

Npdes Number: CAS000002
Facility Status: Terminated
Agency Id: 0
Region: 6B
Regulatory Measure Id: 404742
Order No: 2009-0009-DWQ
Regulatory Measure Type: Enrollee
Place Id: Not reported
WDID: 6B19C359045
Program Type: Construction

Map ID
Direction
Distance
Elevation

MAP FINDINGS

Site

Database(s)

EDR ID Number
EPA ID Number

CALIF STATE PRISON/PIA/CSP-LAC (Continued)

S104575088

Adoption Date Of Regulatory Measure: Not reported
Effective Date Of Regulatory Measure: 07/06/2010
Expiration Date Of Regulatory Measure: Not reported
Termination Date Of Regulatory Measure: 08/27/2012
Discharge Name: Department of Corrections and Rehabilitation
Discharge Address: 9838 Old Placerville Road
Discharge City: Sacramento
Discharge State: California
Discharge Zip: 95827

ENVIROSTOR:

Site Type: Historical
Site Type Detailed: * Historical
Acres: Not reported
NPL: NO
Regulatory Agencies: NONE SPECIFIED
Lead Agency: NONE SPECIFIED
Program Manager: Not reported
Supervisor: * Mmonroy
Division Branch: Cleanup Chatsworth
Facility ID: 19920001
Site Code: Not reported
Assembly: 36
Senate: 21
Special Program: Not reported
Status: Refer: RWQCB
Status Date: 06/26/1995
Restricted Use: NO
Site Mgmt. Req.: NONE SPECIFIED
Funding: Not reported
Latitude: 34.695
Longitude: -118.2363
APN: NONE SPECIFIED
Past Use: NONE SPECIFIED
Potential COC: * Metals - Sludge, Arsenic, Lead, Cadmium and compounds, Chromium VI
Confirmed COC: * Metals - Sludge, Arsenic, Lead, Cadmium and compounds, Chromium VI, NONE SPECIFIED
Potential Description: NONE SPECIFIED
Alias Name: CALIFORNIA DEPARTMENT OF CORRECTIONS
Alias Type: Alternate Name
Alias Name: CALIFORNIA STATE PRISON LA COUNTY SITE
Alias Type: Alternate Name
Alias Name: 19920001
Alias Type: Envirostor ID Number

Completed Info:

Completed Area Name: PROJECT WIDE
Completed Sub Area Name: Not reported
Completed Document Type: Site Screening
Completed Date: 10/02/1991
Comments: The site was contaminated with heavy metals. The Dept of Correction took place an excavation on July 12, 1991 at the site. DTSC recommends a high priority PEA because of the on-site contamination.

Future Area Name: Not reported
Future Sub Area Name: Not reported
Future Document Type: Not reported

Map ID
Direction
Distance
Elevation

MAP FINDINGS

Site

Database(s)

EDR ID Number
EPA ID Number

CALIF STATE PRISON/PIA/CSP-LAC (Continued)

S104575088

Future Due Date: Not reported
Schedule Area Name: Not reported
Schedule Sub Area Name: Not reported
Schedule Document Type: Not reported
Schedule Due Date: Not reported
Schedule Revised Date: Not reported

Site Type: Tiered Permit
Site Type Detailed: Tiered Permit
Acres: Not reported
NPL: NO
Regulatory Agencies: NONE SPECIFIED
Lead Agency: NONE SPECIFIED
Program Manager: Not reported
Supervisor: Not reported
Division Branch: Cleanup Chatsworth
Facility ID: 71003189
Site Code: Not reported
Assembly: 36
Senate: 21
Special Program: Not reported
Status: Refer: Other Agency
Status Date: Not reported
Restricted Use: NO
Site Mgmt. Req.: NONE SPECIFIED
Funding: Not reported
Latitude: 34.69714
Longitude: -118.2357
APN: NONE SPECIFIED
Past Use: NONE SPECIFIED
Potential COC: * Metals - Sludge, Arsenic, Lead, Cadmium and compounds, Chromium
VI, NONE SPECIFIED, NONE SPECIFIED
Confirmed COC: * Metals - Sludge, Arsenic, Lead, Cadmium and compounds, Chromium
VI, NONE SPECIFIED, NONE SPECIFIED, NONE SPECIFIED
Potential Description: NONE SPECIFIED
Alias Name: CAD983673898
Alias Type: EPA Identification Number
Alias Name: 110021307664
Alias Type: EPA (FRS #)
Alias Name: 71003189
Alias Type: Envirostor ID Number

Completed Info:

Completed Area Name: Not reported
Completed Sub Area Name: Not reported
Completed Document Type: Not reported
Completed Date: Not reported
Comments: Not reported

Future Area Name: Not reported
Future Sub Area Name: Not reported
Future Document Type: Not reported
Future Due Date: Not reported
Schedule Area Name: Not reported
Schedule Sub Area Name: Not reported
Schedule Document Type: Not reported
Schedule Due Date: Not reported
Schedule Revised Date: Not reported

Count: 1 records.

ORPHAN SUMMARY

City	EDR ID	Site Name	Site Address	Zip	Database(s)
LANCASTER	A100345193		5 MI NW OF HWY 138 & 300TH ST	93536	AST

GOVERNMENT RECORDS SEARCHED / DATA CURRENCY TRACKING

To maintain currency of the following federal and state databases, EDR contacts the appropriate governmental agency on a monthly or quarterly basis, as required.

Number of Days to Update: Provides confirmation that EDR is reporting records that have been updated within 90 days from the date the government agency made the information available to the public.

STANDARD ENVIRONMENTAL RECORDS

Federal NPL site list

NPL: National Priority List

National Priorities List (Superfund). The NPL is a subset of CERCLIS and identifies over 1,200 sites for priority cleanup under the Superfund Program. NPL sites may encompass relatively large areas. As such, EDR provides polygon coverage for over 1,000 NPL site boundaries produced by EPA's Environmental Photographic Interpretation Center (EPIC) and regional EPA offices.

Date of Government Version: 10/25/2013	Source: EPA
Date Data Arrived at EDR: 11/11/2013	Telephone: N/A
Date Made Active in Reports: 01/28/2014	Last EDR Contact: 01/21/2014
Number of Days to Update: 78	Next Scheduled EDR Contact: 04/21/2014
	Data Release Frequency: Quarterly

NPL Site Boundaries

Sources:

EPA's Environmental Photographic Interpretation Center (EPIC)
Telephone: 202-564-7333

EPA Region 1
Telephone 617-918-1143

EPA Region 6
Telephone: 214-655-6659

EPA Region 3
Telephone 215-814-5418

EPA Region 7
Telephone: 913-551-7247

EPA Region 4
Telephone 404-562-8033

EPA Region 8
Telephone: 303-312-6774

EPA Region 5
Telephone 312-886-6686

EPA Region 9
Telephone: 415-947-4246

EPA Region 10
Telephone 206-553-8665

Proposed NPL: Proposed National Priority List Sites

A site that has been proposed for listing on the National Priorities List through the issuance of a proposed rule in the Federal Register. EPA then accepts public comments on the site, responds to the comments, and places on the NPL those sites that continue to meet the requirements for listing.

Date of Government Version: 10/25/2013	Source: EPA
Date Data Arrived at EDR: 11/11/2013	Telephone: N/A
Date Made Active in Reports: 01/28/2014	Last EDR Contact: 01/09/2014
Number of Days to Update: 78	Next Scheduled EDR Contact: 04/21/2014
	Data Release Frequency: Quarterly

NPL LIENS: Federal Superfund Liens

Federal Superfund Liens. Under the authority granted the USEPA by CERCLA of 1980, the USEPA has the authority to file liens against real property in order to recover remedial action expenditures or when the property owner received notification of potential liability. USEPA compiles a listing of filed notices of Superfund Liens.

Date of Government Version: 10/15/1991	Source: EPA
Date Data Arrived at EDR: 02/02/1994	Telephone: 202-564-4267
Date Made Active in Reports: 03/30/1994	Last EDR Contact: 08/15/2011
Number of Days to Update: 56	Next Scheduled EDR Contact: 11/28/2011
	Data Release Frequency: No Update Planned

GOVERNMENT RECORDS SEARCHED / DATA CURRENCY TRACKING

Federal Delisted NPL site list

DELISTED NPL: National Priority List Deletions

The National Oil and Hazardous Substances Pollution Contingency Plan (NCP) establishes the criteria that the EPA uses to delete sites from the NPL. In accordance with 40 CFR 300.425(e), sites may be deleted from the NPL where no further response is appropriate.

Date of Government Version: 10/25/2013	Source: EPA
Date Data Arrived at EDR: 11/11/2013	Telephone: N/A
Date Made Active in Reports: 01/28/2014	Last EDR Contact: 01/09/2014
Number of Days to Update: 78	Next Scheduled EDR Contact: 04/21/2014
	Data Release Frequency: Quarterly

Federal CERCLIS list

CERCLIS: Comprehensive Environmental Response, Compensation, and Liability Information System

CERCLIS contains data on potentially hazardous waste sites that have been reported to the USEPA by states, municipalities, private companies and private persons, pursuant to Section 103 of the Comprehensive Environmental Response, Compensation, and Liability Act (CERCLA). CERCLIS contains sites which are either proposed to or on the National Priorities List (NPL) and sites which are in the screening and assessment phase for possible inclusion on the NPL.

Date of Government Version: 10/25/2013	Source: EPA
Date Data Arrived at EDR: 11/11/2013	Telephone: 703-412-9810
Date Made Active in Reports: 02/13/2014	Last EDR Contact: 02/28/2014
Number of Days to Update: 94	Next Scheduled EDR Contact: 06/09/2014
	Data Release Frequency: Quarterly

FEDERAL FACILITY: Federal Facility Site Information listing

A listing of National Priority List (NPL) and Base Realignment and Closure (BRAC) sites found in the Comprehensive Environmental Response, Compensation and Liability Information System (CERCLIS) Database where EPA Federal Facilities Restoration and Reuse Office is involved in cleanup activities.

Date of Government Version: 05/31/2013	Source: Environmental Protection Agency
Date Data Arrived at EDR: 07/08/2013	Telephone: 703-603-8704
Date Made Active in Reports: 12/06/2013	Last EDR Contact: 01/10/2014
Number of Days to Update: 151	Next Scheduled EDR Contact: 04/21/2014
	Data Release Frequency: Varies

Federal CERCLIS NFRAP site List

CERCLIS-NFRAP: CERCLIS No Further Remedial Action Planned

Archived sites are sites that have been removed and archived from the inventory of CERCLIS sites. Archived status indicates that, to the best of EPA's knowledge, assessment at a site has been completed and that EPA has determined no further steps will be taken to list this site on the National Priorities List (NPL), unless information indicates this decision was not appropriate or other considerations require a recommendation for listing at a later time. This decision does not necessarily mean that there is no hazard associated with a given site; it only means that, based upon available information, the location is not judged to be a potential NPL site.

Date of Government Version: 10/25/2013	Source: EPA
Date Data Arrived at EDR: 11/11/2013	Telephone: 703-412-9810
Date Made Active in Reports: 02/13/2014	Last EDR Contact: 02/28/2014
Number of Days to Update: 94	Next Scheduled EDR Contact: 06/09/2014
	Data Release Frequency: Quarterly

Federal RCRA CORRACTS facilities list

CORRACTS: Corrective Action Report

CORRACTS identifies hazardous waste handlers with RCRA corrective action activity.

GOVERNMENT RECORDS SEARCHED / DATA CURRENCY TRACKING

Date of Government Version: 09/10/2013
Date Data Arrived at EDR: 10/02/2013
Date Made Active in Reports: 12/16/2013
Number of Days to Update: 75

Source: EPA
Telephone: 800-424-9346
Last EDR Contact: 01/02/2014
Next Scheduled EDR Contact: 04/14/2014
Data Release Frequency: Quarterly

Federal RCRA non-CORRACTS TSD facilities list

RCRA-TSDF: RCRA - Treatment, Storage and Disposal

RCRAInfo is EPA's comprehensive information system, providing access to data supporting the Resource Conservation and Recovery Act (RCRA) of 1976 and the Hazardous and Solid Waste Amendments (HSWA) of 1984. The database includes selective information on sites which generate, transport, store, treat and/or dispose of hazardous waste as defined by the Resource Conservation and Recovery Act (RCRA). Transporters are individuals or entities that move hazardous waste from the generator offsite to a facility that can recycle, treat, store, or dispose of the waste. TSDFs treat, store, or dispose of the waste.

Date of Government Version: 09/10/2013
Date Data Arrived at EDR: 10/02/2013
Date Made Active in Reports: 12/16/2013
Number of Days to Update: 75

Source: Environmental Protection Agency
Telephone: (415) 495-8895
Last EDR Contact: 01/02/2014
Next Scheduled EDR Contact: 04/14/2014
Data Release Frequency: Quarterly

Federal RCRA generators list

RCRA-LQG: RCRA - Large Quantity Generators

RCRAInfo is EPA's comprehensive information system, providing access to data supporting the Resource Conservation and Recovery Act (RCRA) of 1976 and the Hazardous and Solid Waste Amendments (HSWA) of 1984. The database includes selective information on sites which generate, transport, store, treat and/or dispose of hazardous waste as defined by the Resource Conservation and Recovery Act (RCRA). Large quantity generators (LQGs) generate over 1,000 kilograms (kg) of hazardous waste, or over 1 kg of acutely hazardous waste per month.

Date of Government Version: 09/10/2013
Date Data Arrived at EDR: 10/02/2013
Date Made Active in Reports: 12/16/2013
Number of Days to Update: 75

Source: Environmental Protection Agency
Telephone: (415) 495-8895
Last EDR Contact: 01/02/2014
Next Scheduled EDR Contact: 04/14/2014
Data Release Frequency: Quarterly

RCRA-SQG: RCRA - Small Quantity Generators

RCRAInfo is EPA's comprehensive information system, providing access to data supporting the Resource Conservation and Recovery Act (RCRA) of 1976 and the Hazardous and Solid Waste Amendments (HSWA) of 1984. The database includes selective information on sites which generate, transport, store, treat and/or dispose of hazardous waste as defined by the Resource Conservation and Recovery Act (RCRA). Small quantity generators (SQGs) generate between 100 kg and 1,000 kg of hazardous waste per month.

Date of Government Version: 09/10/2013
Date Data Arrived at EDR: 10/02/2013
Date Made Active in Reports: 12/16/2013
Number of Days to Update: 75

Source: Environmental Protection Agency
Telephone: (415) 495-8895
Last EDR Contact: 01/02/2014
Next Scheduled EDR Contact: 04/14/2014
Data Release Frequency: Quarterly

RCRA-CESQG: RCRA - Conditionally Exempt Small Quantity Generators

RCRAInfo is EPA's comprehensive information system, providing access to data supporting the Resource Conservation and Recovery Act (RCRA) of 1976 and the Hazardous and Solid Waste Amendments (HSWA) of 1984. The database includes selective information on sites which generate, transport, store, treat and/or dispose of hazardous waste as defined by the Resource Conservation and Recovery Act (RCRA). Conditionally exempt small quantity generators (CESQGs) generate less than 100 kg of hazardous waste, or less than 1 kg of acutely hazardous waste per month.

Date of Government Version: 09/10/2013
Date Data Arrived at EDR: 10/02/2013
Date Made Active in Reports: 12/16/2013
Number of Days to Update: 75

Source: Environmental Protection Agency
Telephone: (415) 495-8895
Last EDR Contact: 01/02/2014
Next Scheduled EDR Contact: 04/14/2014
Data Release Frequency: Varies

GOVERNMENT RECORDS SEARCHED / DATA CURRENCY TRACKING

Federal institutional controls / engineering controls registries

US ENG CONTROLS: Engineering Controls Sites List

A listing of sites with engineering controls in place. Engineering controls include various forms of caps, building foundations, liners, and treatment methods to create pathway elimination for regulated substances to enter environmental media or effect human health.

Date of Government Version: 12/17/2013	Source: Environmental Protection Agency
Date Data Arrived at EDR: 01/14/2014	Telephone: 703-603-0695
Date Made Active in Reports: 01/28/2014	Last EDR Contact: 12/09/2013
Number of Days to Update: 14	Next Scheduled EDR Contact: 03/24/2014
	Data Release Frequency: Varies

US INST CONTROL: Sites with Institutional Controls

A listing of sites with institutional controls in place. Institutional controls include administrative measures, such as groundwater use restrictions, construction restrictions, property use restrictions, and post remediation care requirements intended to prevent exposure to contaminants remaining on site. Deed restrictions are generally required as part of the institutional controls.

Date of Government Version: 12/17/2013	Source: Environmental Protection Agency
Date Data Arrived at EDR: 01/14/2014	Telephone: 703-603-0695
Date Made Active in Reports: 01/28/2014	Last EDR Contact: 12/09/2013
Number of Days to Update: 14	Next Scheduled EDR Contact: 03/24/2014
	Data Release Frequency: Varies

LUCIS: Land Use Control Information System

LUCIS contains records of land use control information pertaining to the former Navy Base Realignment and Closure properties.

Date of Government Version: 11/20/2013	Source: Department of the Navy
Date Data Arrived at EDR: 11/21/2013	Telephone: 843-820-7326
Date Made Active in Reports: 02/24/2014	Last EDR Contact: 02/14/2014
Number of Days to Update: 95	Next Scheduled EDR Contact: 06/02/2014
	Data Release Frequency: Varies

Federal ERNS list

ERNS: Emergency Response Notification System

Emergency Response Notification System. ERNS records and stores information on reported releases of oil and hazardous substances.

Date of Government Version: 09/30/2013	Source: National Response Center, United States Coast Guard
Date Data Arrived at EDR: 10/01/2013	Telephone: 202-267-2180
Date Made Active in Reports: 12/06/2013	Last EDR Contact: 02/07/2014
Number of Days to Update: 66	Next Scheduled EDR Contact: 04/14/2014
	Data Release Frequency: Annually

State- and tribal - equivalent NPL

RESPONSE: State Response Sites

Identifies confirmed release sites where DTSC is involved in remediation, either in a lead or oversight capacity. These confirmed release sites are generally high-priority and high potential risk.

Date of Government Version: 11/06/2013	Source: Department of Toxic Substances Control
Date Data Arrived at EDR: 11/06/2013	Telephone: 916-323-3400
Date Made Active in Reports: 12/03/2013	Last EDR Contact: 02/06/2014
Number of Days to Update: 27	Next Scheduled EDR Contact: 05/19/2014
	Data Release Frequency: Quarterly

State- and tribal - equivalent CERCLIS

GOVERNMENT RECORDS SEARCHED / DATA CURRENCY TRACKING

ENVIROSTOR: EnviroStor Database

The Department of Toxic Substances Control's (DTSC's) Site Mitigation and Brownfields Reuse Program's (SMBRP's) EnviroStor database identifies sites that have known contamination or sites for which there may be reasons to investigate further. The database includes the following site types: Federal Superfund sites (National Priorities List (NPL)); State Response, including Military Facilities and State Superfund; Voluntary Cleanup; and School sites. EnviroStor provides similar information to the information that was available in CalSites, and provides additional site information, including, but not limited to, identification of formerly-contaminated properties that have been released for reuse, properties where environmental deed restrictions have been recorded to prevent inappropriate land uses, and risk characterization information that is used to assess potential impacts to public health and the environment at contaminated sites.

Date of Government Version: 11/06/2013
Date Data Arrived at EDR: 11/06/2013
Date Made Active in Reports: 12/03/2013
Number of Days to Update: 27

Source: Department of Toxic Substances Control
Telephone: 916-323-3400
Last EDR Contact: 02/06/2014
Next Scheduled EDR Contact: 05/19/2014
Data Release Frequency: Quarterly

State and tribal landfill and/or solid waste disposal site lists

SWF/LF (SWIS): Solid Waste Information System

Active, Closed and Inactive Landfills. SWF/LF records typically contain an inventory of solid waste disposal facilities or landfills. These may be active or inactive facilities or open dumps that failed to meet RCRA Section 4004 criteria for solid waste landfills or disposal sites.

Date of Government Version: 11/18/2013
Date Data Arrived at EDR: 11/21/2013
Date Made Active in Reports: 01/02/2014
Number of Days to Update: 42

Source: Department of Resources Recycling and Recovery
Telephone: 916-341-6320
Last EDR Contact: 02/18/2014
Next Scheduled EDR Contact: 06/02/2014
Data Release Frequency: Quarterly

State and tribal leaking storage tank lists

LUST REG 6L: Leaking Underground Storage Tank Case Listing

For more current information, please refer to the State Water Resources Control Board's LUST database.

Date of Government Version: 09/09/2003
Date Data Arrived at EDR: 09/10/2003
Date Made Active in Reports: 10/07/2003
Number of Days to Update: 27

Source: California Regional Water Quality Control Board Lahontan Region (6)
Telephone: 530-542-5572
Last EDR Contact: 09/12/2011
Next Scheduled EDR Contact: 12/26/2011
Data Release Frequency: No Update Planned

LUST REG 5: Leaking Underground Storage Tank Database

Leaking Underground Storage Tank locations. Alameda, Alpine, Amador, Butte, Colusa, Contra Costa, Calaveras, El Dorado, Fresno, Glenn, Kern, Kings, Lake, Lassen, Madera, Mariposa, Merced, Modoc, Napa, Nevada, Placer, Plumas, Sacramento, San Joaquin, Shasta, Solano, Stanislaus, Sutter, Tehama, Tulare, Tuolumne, Yolo, Yuba counties.

Date of Government Version: 07/01/2008
Date Data Arrived at EDR: 07/22/2008
Date Made Active in Reports: 07/31/2008
Number of Days to Update: 9

Source: California Regional Water Quality Control Board Central Valley Region (5)
Telephone: 916-464-4834
Last EDR Contact: 07/01/2011
Next Scheduled EDR Contact: 10/17/2011
Data Release Frequency: No Update Planned

LUST REG 4: Underground Storage Tank Leak List

Los Angeles, Ventura counties. For more current information, please refer to the State Water Resources Control Board's LUST database.

Date of Government Version: 09/07/2004
Date Data Arrived at EDR: 09/07/2004
Date Made Active in Reports: 10/12/2004
Number of Days to Update: 35

Source: California Regional Water Quality Control Board Los Angeles Region (4)
Telephone: 213-576-6710
Last EDR Contact: 09/06/2011
Next Scheduled EDR Contact: 12/19/2011
Data Release Frequency: No Update Planned

GOVERNMENT RECORDS SEARCHED / DATA CURRENCY TRACKING

LUST REG 3: Leaking Underground Storage Tank Database

Leaking Underground Storage Tank locations. Monterey, San Benito, San Luis Obispo, Santa Barbara, Santa Cruz counties.

Date of Government Version: 05/19/2003

Date Data Arrived at EDR: 05/19/2003

Date Made Active in Reports: 06/02/2003

Number of Days to Update: 14

Source: California Regional Water Quality Control Board Central Coast Region (3)

Telephone: 805-542-4786

Last EDR Contact: 07/18/2011

Next Scheduled EDR Contact: 10/31/2011

Data Release Frequency: No Update Planned

LUST REG 2: Fuel Leak List

Leaking Underground Storage Tank locations. Alameda, Contra Costa, Marin, Napa, San Francisco, San Mateo, Santa Clara, Solano, Sonoma counties.

Date of Government Version: 09/30/2004

Date Data Arrived at EDR: 10/20/2004

Date Made Active in Reports: 11/19/2004

Number of Days to Update: 30

Source: California Regional Water Quality Control Board San Francisco Bay Region (2)

Telephone: 510-622-2433

Last EDR Contact: 09/19/2011

Next Scheduled EDR Contact: 01/02/2012

Data Release Frequency: Quarterly

LUST REG 1: Active Toxic Site Investigation

Del Norte, Humboldt, Lake, Mendocino, Modoc, Siskiyou, Sonoma, Trinity counties. For more current information, please refer to the State Water Resources Control Board's LUST database.

Date of Government Version: 02/01/2001

Date Data Arrived at EDR: 02/28/2001

Date Made Active in Reports: 03/29/2001

Number of Days to Update: 29

Source: California Regional Water Quality Control Board North Coast (1)

Telephone: 707-570-3769

Last EDR Contact: 08/01/2011

Next Scheduled EDR Contact: 11/14/2011

Data Release Frequency: No Update Planned

LUST: Geotracker's Leaking Underground Fuel Tank Report

Leaking Underground Storage Tank Incident Reports. LUST records contain an inventory of reported leaking underground storage tank incidents. Not all states maintain these records, and the information stored varies by state. For more information on a particular leaking underground storage tank sites, please contact the appropriate regulatory agency.

Date of Government Version: 12/16/2013

Date Data Arrived at EDR: 12/17/2013

Date Made Active in Reports: 01/04/2014

Number of Days to Update: 18

Source: State Water Resources Control Board

Telephone: see region list

Last EDR Contact: 12/17/2013

Next Scheduled EDR Contact: 03/31/2014

Data Release Frequency: Quarterly

LUST REG 6V: Leaking Underground Storage Tank Case Listing

Leaking Underground Storage Tank locations. Inyo, Kern, Los Angeles, Mono, San Bernardino counties.

Date of Government Version: 06/07/2005

Date Data Arrived at EDR: 06/07/2005

Date Made Active in Reports: 06/29/2005

Number of Days to Update: 22

Source: California Regional Water Quality Control Board Victorville Branch Office (6)

Telephone: 760-241-7365

Last EDR Contact: 09/12/2011

Next Scheduled EDR Contact: 12/26/2011

Data Release Frequency: No Update Planned

LUST REG 7: Leaking Underground Storage Tank Case Listing

Leaking Underground Storage Tank locations. Imperial, Riverside, San Diego, Santa Barbara counties.

Date of Government Version: 02/26/2004

Date Data Arrived at EDR: 02/26/2004

Date Made Active in Reports: 03/24/2004

Number of Days to Update: 27

Source: California Regional Water Quality Control Board Colorado River Basin Region (7)

Telephone: 760-776-8943

Last EDR Contact: 08/01/2011

Next Scheduled EDR Contact: 11/14/2011

Data Release Frequency: No Update Planned

GOVERNMENT RECORDS SEARCHED / DATA CURRENCY TRACKING

LUST REG 8: Leaking Underground Storage Tanks

California Regional Water Quality Control Board Santa Ana Region (8). For more current information, please refer to the State Water Resources Control Board's LUST database.

Date of Government Version: 02/14/2005
Date Data Arrived at EDR: 02/15/2005
Date Made Active in Reports: 03/28/2005
Number of Days to Update: 41

Source: California Regional Water Quality Control Board Santa Ana Region (8)
Telephone: 909-782-4496
Last EDR Contact: 08/15/2011
Next Scheduled EDR Contact: 11/28/2011
Data Release Frequency: Varies

LUST REG 9: Leaking Underground Storage Tank Report

Orange, Riverside, San Diego counties. For more current information, please refer to the State Water Resources Control Board's LUST database.

Date of Government Version: 03/01/2001
Date Data Arrived at EDR: 04/23/2001
Date Made Active in Reports: 05/21/2001
Number of Days to Update: 28

Source: California Regional Water Quality Control Board San Diego Region (9)
Telephone: 858-637-5595
Last EDR Contact: 09/26/2011
Next Scheduled EDR Contact: 01/09/2012
Data Release Frequency: No Update Planned

SLIC: Statewide SLIC Cases

The SLIC (Spills, Leaks, Investigations and Cleanup) program is designed to protect and restore water quality from spills, leaks, and similar discharges.

Date of Government Version: 12/16/2013
Date Data Arrived at EDR: 12/17/2013
Date Made Active in Reports: 01/16/2014
Number of Days to Update: 30

Source: State Water Resources Control Board
Telephone: 866-480-1028
Last EDR Contact: 12/17/2013
Next Scheduled EDR Contact: 03/31/2014
Data Release Frequency: Varies

SLIC REG 1: Active Toxic Site Investigations

The SLIC (Spills, Leaks, Investigations and Cleanup) program is designed to protect and restore water quality from spills, leaks, and similar discharges.

Date of Government Version: 04/03/2003
Date Data Arrived at EDR: 04/07/2003
Date Made Active in Reports: 04/25/2003
Number of Days to Update: 18

Source: California Regional Water Quality Control Board, North Coast Region (1)
Telephone: 707-576-2220
Last EDR Contact: 08/01/2011
Next Scheduled EDR Contact: 11/14/2011
Data Release Frequency: No Update Planned

SLIC REG 2: Spills, Leaks, Investigation & Cleanup Cost Recovery Listing

The SLIC (Spills, Leaks, Investigations and Cleanup) program is designed to protect and restore water quality from spills, leaks, and similar discharges.

Date of Government Version: 09/30/2004
Date Data Arrived at EDR: 10/20/2004
Date Made Active in Reports: 11/19/2004
Number of Days to Update: 30

Source: Regional Water Quality Control Board San Francisco Bay Region (2)
Telephone: 510-286-0457
Last EDR Contact: 09/19/2011
Next Scheduled EDR Contact: 01/02/2012
Data Release Frequency: Quarterly

SLIC REG 3: Spills, Leaks, Investigation & Cleanup Cost Recovery Listing

The SLIC (Spills, Leaks, Investigations and Cleanup) program is designed to protect and restore water quality from spills, leaks, and similar discharges.

Date of Government Version: 05/18/2006
Date Data Arrived at EDR: 05/18/2006
Date Made Active in Reports: 06/15/2006
Number of Days to Update: 28

Source: California Regional Water Quality Control Board Central Coast Region (3)
Telephone: 805-549-3147
Last EDR Contact: 07/18/2011
Next Scheduled EDR Contact: 10/31/2011
Data Release Frequency: Semi-Annually

GOVERNMENT RECORDS SEARCHED / DATA CURRENCY TRACKING

SLIC REG 4: Spills, Leaks, Investigation & Cleanup Cost Recovery Listing

The SLIC (Spills, Leaks, Investigations and Cleanup) program is designed to protect and restore water quality from spills, leaks, and similar discharges.

Date of Government Version: 11/17/2004
Date Data Arrived at EDR: 11/18/2004
Date Made Active in Reports: 01/04/2005
Number of Days to Update: 47

Source: Region Water Quality Control Board Los Angeles Region (4)
Telephone: 213-576-6600
Last EDR Contact: 07/01/2011
Next Scheduled EDR Contact: 10/17/2011
Data Release Frequency: Varies

SLIC REG 5: Spills, Leaks, Investigation & Cleanup Cost Recovery Listing

The SLIC (Spills, Leaks, Investigations and Cleanup) program is designed to protect and restore water quality from spills, leaks, and similar discharges.

Date of Government Version: 04/01/2005
Date Data Arrived at EDR: 04/05/2005
Date Made Active in Reports: 04/21/2005
Number of Days to Update: 16

Source: Regional Water Quality Control Board Central Valley Region (5)
Telephone: 916-464-3291
Last EDR Contact: 09/12/2011
Next Scheduled EDR Contact: 12/26/2011
Data Release Frequency: Semi-Annually

SLIC REG 6V: Spills, Leaks, Investigation & Cleanup Cost Recovery Listing

The SLIC (Spills, Leaks, Investigations and Cleanup) program is designed to protect and restore water quality from spills, leaks, and similar discharges.

Date of Government Version: 05/24/2005
Date Data Arrived at EDR: 05/25/2005
Date Made Active in Reports: 06/16/2005
Number of Days to Update: 22

Source: Regional Water Quality Control Board, Victorville Branch
Telephone: 619-241-6583
Last EDR Contact: 08/15/2011
Next Scheduled EDR Contact: 11/28/2011
Data Release Frequency: Semi-Annually

SLIC REG 6L: SLIC Sites

The SLIC (Spills, Leaks, Investigations and Cleanup) program is designed to protect and restore water quality from spills, leaks, and similar discharges.

Date of Government Version: 09/07/2004
Date Data Arrived at EDR: 09/07/2004
Date Made Active in Reports: 10/12/2004
Number of Days to Update: 35

Source: California Regional Water Quality Control Board, Lahontan Region
Telephone: 530-542-5574
Last EDR Contact: 08/15/2011
Next Scheduled EDR Contact: 11/28/2011
Data Release Frequency: No Update Planned

SLIC REG 7: SLIC List

The SLIC (Spills, Leaks, Investigations and Cleanup) program is designed to protect and restore water quality from spills, leaks, and similar discharges.

Date of Government Version: 11/24/2004
Date Data Arrived at EDR: 11/29/2004
Date Made Active in Reports: 01/04/2005
Number of Days to Update: 36

Source: California Regional Quality Control Board, Colorado River Basin Region
Telephone: 760-346-7491
Last EDR Contact: 08/01/2011
Next Scheduled EDR Contact: 11/14/2011
Data Release Frequency: No Update Planned

SLIC REG 8: Spills, Leaks, Investigation & Cleanup Cost Recovery Listing

The SLIC (Spills, Leaks, Investigations and Cleanup) program is designed to protect and restore water quality from spills, leaks, and similar discharges.

Date of Government Version: 04/03/2008
Date Data Arrived at EDR: 04/03/2008
Date Made Active in Reports: 04/14/2008
Number of Days to Update: 11

Source: California Region Water Quality Control Board Santa Ana Region (8)
Telephone: 951-782-3298
Last EDR Contact: 09/12/2011
Next Scheduled EDR Contact: 12/26/2011
Data Release Frequency: Semi-Annually

GOVERNMENT RECORDS SEARCHED / DATA CURRENCY TRACKING

SLIC REG 9: Spills, Leaks, Investigation & Cleanup Cost Recovery Listing

The SLIC (Spills, Leaks, Investigations and Cleanup) program is designed to protect and restore water quality from spills, leaks, and similar discharges.

Date of Government Version: 09/10/2007
Date Data Arrived at EDR: 09/11/2007
Date Made Active in Reports: 09/28/2007
Number of Days to Update: 17

Source: California Regional Water Quality Control Board San Diego Region (9)
Telephone: 858-467-2980
Last EDR Contact: 08/08/2011
Next Scheduled EDR Contact: 11/21/2011
Data Release Frequency: Annually

INDIAN LUST R10: Leaking Underground Storage Tanks on Indian Land

LUSTs on Indian land in Alaska, Idaho, Oregon and Washington.

Date of Government Version: 11/06/2013
Date Data Arrived at EDR: 11/07/2013
Date Made Active in Reports: 12/06/2013
Number of Days to Update: 29

Source: EPA Region 10
Telephone: 206-553-2857
Last EDR Contact: 01/27/2014
Next Scheduled EDR Contact: 05/12/2014
Data Release Frequency: Quarterly

INDIAN LUST R5: Leaking Underground Storage Tanks on Indian Land

Leaking underground storage tanks located on Indian Land in Michigan, Minnesota and Wisconsin.

Date of Government Version: 02/13/2014
Date Data Arrived at EDR: 02/14/2014
Date Made Active in Reports: 02/24/2014
Number of Days to Update: 10

Source: EPA, Region 5
Telephone: 312-886-7439
Last EDR Contact: 01/27/2014
Next Scheduled EDR Contact: 05/12/2014
Data Release Frequency: Varies

INDIAN LUST R9: Leaking Underground Storage Tanks on Indian Land

LUSTs on Indian land in Arizona, California, New Mexico and Nevada

Date of Government Version: 03/01/2013
Date Data Arrived at EDR: 03/01/2013
Date Made Active in Reports: 04/12/2013
Number of Days to Update: 42

Source: Environmental Protection Agency
Telephone: 415-972-3372
Last EDR Contact: 01/27/2014
Next Scheduled EDR Contact: 05/12/2014
Data Release Frequency: Quarterly

INDIAN LUST R1: Leaking Underground Storage Tanks on Indian Land

A listing of leaking underground storage tank locations on Indian Land.

Date of Government Version: 02/01/2013
Date Data Arrived at EDR: 05/01/2013
Date Made Active in Reports: 11/01/2013
Number of Days to Update: 184

Source: EPA Region 1
Telephone: 617-918-1313
Last EDR Contact: 01/30/2014
Next Scheduled EDR Contact: 05/12/2014
Data Release Frequency: Varies

INDIAN LUST R7: Leaking Underground Storage Tanks on Indian Land

LUSTs on Indian land in Iowa, Kansas, and Nebraska

Date of Government Version: 08/27/2013
Date Data Arrived at EDR: 08/27/2013
Date Made Active in Reports: 11/01/2013
Number of Days to Update: 66

Source: EPA Region 7
Telephone: 913-551-7003
Last EDR Contact: 01/27/2014
Next Scheduled EDR Contact: 05/12/2014
Data Release Frequency: Varies

INDIAN LUST R6: Leaking Underground Storage Tanks on Indian Land

LUSTs on Indian land in New Mexico and Oklahoma.

Date of Government Version: 09/12/2011
Date Data Arrived at EDR: 09/13/2011
Date Made Active in Reports: 11/11/2011
Number of Days to Update: 59

Source: EPA Region 6
Telephone: 214-665-6597
Last EDR Contact: 02/21/2014
Next Scheduled EDR Contact: 05/12/2014
Data Release Frequency: Varies

GOVERNMENT RECORDS SEARCHED / DATA CURRENCY TRACKING

INDIAN LUST R4: Leaking Underground Storage Tanks on Indian Land
LUSTs on Indian land in Florida, Mississippi and North Carolina.

Date of Government Version: 11/21/2013	Source: EPA Region 4
Date Data Arrived at EDR: 11/26/2013	Telephone: 404-562-8677
Date Made Active in Reports: 02/24/2014	Last EDR Contact: 01/27/2014
Number of Days to Update: 90	Next Scheduled EDR Contact: 05/12/2014
	Data Release Frequency: Semi-Annually

INDIAN LUST R8: Leaking Underground Storage Tanks on Indian Land
LUSTs on Indian land in Colorado, Montana, North Dakota, South Dakota, Utah and Wyoming.

Date of Government Version: 08/27/2012	Source: EPA Region 8
Date Data Arrived at EDR: 08/28/2012	Telephone: 303-312-6271
Date Made Active in Reports: 10/16/2012	Last EDR Contact: 01/27/2014
Number of Days to Update: 49	Next Scheduled EDR Contact: 05/12/2014
	Data Release Frequency: Quarterly

State and tribal registered storage tank lists

UST: Active UST Facilities

Active UST facilities gathered from the local regulatory agencies

Date of Government Version: 12/16/2013	Source: SWRCB
Date Data Arrived at EDR: 12/17/2013	Telephone: 916-341-5851
Date Made Active in Reports: 01/07/2014	Last EDR Contact: 12/17/2013
Number of Days to Update: 21	Next Scheduled EDR Contact: 03/31/2014
	Data Release Frequency: Semi-Annually

AST: Aboveground Petroleum Storage Tank Facilities

A listing of aboveground storage tank petroleum storage tank locations.

Date of Government Version: 08/01/2009	Source: California Environmental Protection Agency
Date Data Arrived at EDR: 09/10/2009	Telephone: 916-327-5092
Date Made Active in Reports: 10/01/2009	Last EDR Contact: 01/03/2014
Number of Days to Update: 21	Next Scheduled EDR Contact: 04/21/2014
	Data Release Frequency: Quarterly

INDIAN UST R1: Underground Storage Tanks on Indian Land

The Indian Underground Storage Tank (UST) database provides information about underground storage tanks on Indian land in EPA Region 1 (Connecticut, Maine, Massachusetts, New Hampshire, Rhode Island, Vermont and ten Tribal Nations).

Date of Government Version: 02/01/2013	Source: EPA, Region 1
Date Data Arrived at EDR: 05/01/2013	Telephone: 617-918-1313
Date Made Active in Reports: 01/27/2014	Last EDR Contact: 01/30/2014
Number of Days to Update: 271	Next Scheduled EDR Contact: 05/12/2014
	Data Release Frequency: Varies

INDIAN UST R4: Underground Storage Tanks on Indian Land

The Indian Underground Storage Tank (UST) database provides information about underground storage tanks on Indian land in EPA Region 4 (Alabama, Florida, Georgia, Kentucky, Mississippi, North Carolina, South Carolina, Tennessee and Tribal Nations)

Date of Government Version: 11/21/2013	Source: EPA Region 4
Date Data Arrived at EDR: 11/26/2013	Telephone: 404-562-9424
Date Made Active in Reports: 02/24/2014	Last EDR Contact: 01/27/2014
Number of Days to Update: 90	Next Scheduled EDR Contact: 05/12/2014
	Data Release Frequency: Semi-Annually

GOVERNMENT RECORDS SEARCHED / DATA CURRENCY TRACKING

INDIAN UST R5: Underground Storage Tanks on Indian Land

The Indian Underground Storage Tank (UST) database provides information about underground storage tanks on Indian land in EPA Region 5 (Michigan, Minnesota and Wisconsin and Tribal Nations).

Date of Government Version: 02/13/2014	Source: EPA Region 5
Date Data Arrived at EDR: 02/14/2014	Telephone: 312-886-6136
Date Made Active in Reports: 02/24/2014	Last EDR Contact: 01/27/2014
Number of Days to Update: 10	Next Scheduled EDR Contact: 05/12/2014
	Data Release Frequency: Varies

INDIAN UST R6: Underground Storage Tanks on Indian Land

The Indian Underground Storage Tank (UST) database provides information about underground storage tanks on Indian land in EPA Region 6 (Louisiana, Arkansas, Oklahoma, New Mexico, Texas and 65 Tribes).

Date of Government Version: 05/10/2011	Source: EPA Region 6
Date Data Arrived at EDR: 05/11/2011	Telephone: 214-665-7591
Date Made Active in Reports: 06/14/2011	Last EDR Contact: 01/27/2014
Number of Days to Update: 34	Next Scheduled EDR Contact: 05/12/2014
	Data Release Frequency: Semi-Annually

INDIAN UST R7: Underground Storage Tanks on Indian Land

The Indian Underground Storage Tank (UST) database provides information about underground storage tanks on Indian land in EPA Region 7 (Iowa, Kansas, Missouri, Nebraska, and 9 Tribal Nations).

Date of Government Version: 12/31/2012	Source: EPA Region 7
Date Data Arrived at EDR: 02/28/2013	Telephone: 913-551-7003
Date Made Active in Reports: 04/12/2013	Last EDR Contact: 01/27/2014
Number of Days to Update: 43	Next Scheduled EDR Contact: 05/12/2014
	Data Release Frequency: Varies

INDIAN UST R8: Underground Storage Tanks on Indian Land

The Indian Underground Storage Tank (UST) database provides information about underground storage tanks on Indian land in EPA Region 8 (Colorado, Montana, North Dakota, South Dakota, Utah, Wyoming and 27 Tribal Nations).

Date of Government Version: 07/29/2013	Source: EPA Region 8
Date Data Arrived at EDR: 08/01/2013	Telephone: 303-312-6137
Date Made Active in Reports: 11/01/2013	Last EDR Contact: 01/27/2014
Number of Days to Update: 92	Next Scheduled EDR Contact: 05/12/2014
	Data Release Frequency: Quarterly

INDIAN UST R10: Underground Storage Tanks on Indian Land

The Indian Underground Storage Tank (UST) database provides information about underground storage tanks on Indian land in EPA Region 10 (Alaska, Idaho, Oregon, Washington, and Tribal Nations).

Date of Government Version: 02/05/2013	Source: EPA Region 10
Date Data Arrived at EDR: 02/06/2013	Telephone: 206-553-2857
Date Made Active in Reports: 04/12/2013	Last EDR Contact: 01/27/2014
Number of Days to Update: 65	Next Scheduled EDR Contact: 05/12/2014
	Data Release Frequency: Quarterly

INDIAN UST R9: Underground Storage Tanks on Indian Land

The Indian Underground Storage Tank (UST) database provides information about underground storage tanks on Indian land in EPA Region 9 (Arizona, California, Hawaii, Nevada, the Pacific Islands, and Tribal Nations).

Date of Government Version: 07/29/2013	Source: EPA Region 9
Date Data Arrived at EDR: 07/30/2013	Telephone: 415-972-3368
Date Made Active in Reports: 12/06/2013	Last EDR Contact: 01/27/2014
Number of Days to Update: 129	Next Scheduled EDR Contact: 05/12/2014
	Data Release Frequency: Quarterly

GOVERNMENT RECORDS SEARCHED / DATA CURRENCY TRACKING

FEMA UST: Underground Storage Tank Listing

A listing of all FEMA owned underground storage tanks.

Date of Government Version: 01/01/2010

Date Data Arrived at EDR: 02/16/2010

Date Made Active in Reports: 04/12/2010

Number of Days to Update: 55

Source: FEMA

Telephone: 202-646-5797

Last EDR Contact: 01/13/2014

Next Scheduled EDR Contact: 04/28/2014

Data Release Frequency: Varies

State and tribal voluntary cleanup sites

INDIAN VCP R1: Voluntary Cleanup Priority Listing

A listing of voluntary cleanup priority sites located on Indian Land located in Region 1.

Date of Government Version: 09/17/2013

Date Data Arrived at EDR: 10/01/2013

Date Made Active in Reports: 12/06/2013

Number of Days to Update: 66

Source: EPA, Region 1

Telephone: 617-918-1102

Last EDR Contact: 01/03/2014

Next Scheduled EDR Contact: 04/14/2014

Data Release Frequency: Varies

INDIAN VCP R7: Voluntary Cleanup Priority Listing

A listing of voluntary cleanup priority sites located on Indian Land located in Region 7.

Date of Government Version: 03/20/2008

Date Data Arrived at EDR: 04/22/2008

Date Made Active in Reports: 05/19/2008

Number of Days to Update: 27

Source: EPA, Region 7

Telephone: 913-551-7365

Last EDR Contact: 04/20/2009

Next Scheduled EDR Contact: 07/20/2009

Data Release Frequency: Varies

VCP: Voluntary Cleanup Program Properties

Contains low threat level properties with either confirmed or unconfirmed releases and the project proponents have request that DTSC oversee investigation and/or cleanup activities and have agreed to provide coverage for DTSC's costs.

Date of Government Version: 11/06/2013

Date Data Arrived at EDR: 11/06/2013

Date Made Active in Reports: 12/03/2013

Number of Days to Update: 27

Source: Department of Toxic Substances Control

Telephone: 916-323-3400

Last EDR Contact: 02/06/2014

Next Scheduled EDR Contact: 05/19/2014

Data Release Frequency: Quarterly

ADDITIONAL ENVIRONMENTAL RECORDS

Local Brownfield lists

US BROWNFIELDS: A Listing of Brownfields Sites

Brownfields are real property, the expansion, redevelopment, or reuse of which may be complicated by the presence or potential presence of a hazardous substance, pollutant, or contaminant. Cleaning up and reinvesting in these properties takes development pressures off of undeveloped, open land, and both improves and protects the environment. Assessment, Cleanup and Redevelopment Exchange System (ACRES) stores information reported by EPA Brownfields grant recipients on brownfields properties assessed or cleaned up with grant funding as well as information on Targeted Brownfields Assessments performed by EPA Regions. A listing of ACRES Brownfield sites is obtained from Cleanups in My Community. Cleanups in My Community provides information on Brownfields properties for which information is reported back to EPA, as well as areas served by Brownfields grant programs.

Date of Government Version: 09/24/2013

Date Data Arrived at EDR: 09/24/2013

Date Made Active in Reports: 12/06/2013

Number of Days to Update: 73

Source: Environmental Protection Agency

Telephone: 202-566-2777

Last EDR Contact: 02/25/2014

Next Scheduled EDR Contact: 04/07/2014

Data Release Frequency: Semi-Annually

Local Lists of Landfill / Solid Waste Disposal Sites

GOVERNMENT RECORDS SEARCHED / DATA CURRENCY TRACKING

ODI: Open Dump Inventory

An open dump is defined as a disposal facility that does not comply with one or more of the Part 257 or Part 258 Subtitle D Criteria.

Date of Government Version: 06/30/1985
Date Data Arrived at EDR: 08/09/2004
Date Made Active in Reports: 09/17/2004
Number of Days to Update: 39

Source: Environmental Protection Agency
Telephone: 800-424-9346
Last EDR Contact: 06/09/2004
Next Scheduled EDR Contact: N/A
Data Release Frequency: No Update Planned

DEBRIS REGION 9: Torres Martinez Reservation Illegal Dump Site Locations

A listing of illegal dump sites location on the Torres Martinez Indian Reservation located in eastern Riverside County and northern Imperial County, California.

Date of Government Version: 01/12/2009
Date Data Arrived at EDR: 05/07/2009
Date Made Active in Reports: 09/21/2009
Number of Days to Update: 137

Source: EPA, Region 9
Telephone: 415-947-4219
Last EDR Contact: 01/27/2014
Next Scheduled EDR Contact: 05/12/2014
Data Release Frequency: No Update Planned

WMUDS/SWAT: Waste Management Unit Database

Waste Management Unit Database System. WMUDS is used by the State Water Resources Control Board staff and the Regional Water Quality Control Boards for program tracking and inventory of waste management units. WMUDS is composed of the following databases: Facility Information, Scheduled Inspections Information, Waste Management Unit Information, SWAT Program Information, SWAT Report Summary Information, SWAT Report Summary Data, Chapter 15 (formerly Subchapter 15) Information, Chapter 15 Monitoring Parameters, TPCA Program Information, RCRA Program Information, Closure Information, and Interested Parties Information.

Date of Government Version: 04/01/2000
Date Data Arrived at EDR: 04/10/2000
Date Made Active in Reports: 05/10/2000
Number of Days to Update: 30

Source: State Water Resources Control Board
Telephone: 916-227-4448
Last EDR Contact: 02/10/2014
Next Scheduled EDR Contact: 05/26/2014
Data Release Frequency: No Update Planned

SWRCY: Recycler Database

A listing of recycling facilities in California.

Date of Government Version: 12/16/2013
Date Data Arrived at EDR: 12/17/2013
Date Made Active in Reports: 01/07/2014
Number of Days to Update: 21

Source: Department of Conservation
Telephone: 916-323-3836
Last EDR Contact: 12/17/2013
Next Scheduled EDR Contact: 03/31/2014
Data Release Frequency: Quarterly

HAULERS: Registered Waste Tire Haulers Listing

A listing of registered waste tire haulers.

Date of Government Version: 11/20/2013
Date Data Arrived at EDR: 11/25/2013
Date Made Active in Reports: 12/31/2013
Number of Days to Update: 36

Source: Integrated Waste Management Board
Telephone: 916-341-6422
Last EDR Contact: 02/14/2014
Next Scheduled EDR Contact: 06/02/2014
Data Release Frequency: Varies

INDIAN ODI: Report on the Status of Open Dumps on Indian Lands

Location of open dumps on Indian land.

Date of Government Version: 12/31/1998
Date Data Arrived at EDR: 12/03/2007
Date Made Active in Reports: 01/24/2008
Number of Days to Update: 32

Source: Environmental Protection Agency
Telephone: 703-308-8245
Last EDR Contact: 11/04/2013
Next Scheduled EDR Contact: 02/17/2014
Data Release Frequency: Varies

GOVERNMENT RECORDS SEARCHED / DATA CURRENCY TRACKING

Local Lists of Hazardous waste / Contaminated Sites

US CDL: Clandestine Drug Labs

A listing of clandestine drug lab locations. The U.S. Department of Justice ("the Department") provides this web site as a public service. It contains addresses of some locations where law enforcement agencies reported they found chemicals or other items that indicated the presence of either clandestine drug laboratories or dumpsites. In most cases, the source of the entries is not the Department, and the Department has not verified the entry and does not guarantee its accuracy. Members of the public must verify the accuracy of all entries by, for example, contacting local law enforcement and local health departments.

Date of Government Version: 12/04/2013	Source: Drug Enforcement Administration
Date Data Arrived at EDR: 12/10/2013	Telephone: 202-307-1000
Date Made Active in Reports: 02/13/2014	Last EDR Contact: 03/04/2014
Number of Days to Update: 65	Next Scheduled EDR Contact: 06/16/2014
	Data Release Frequency: Quarterly

HIST CAL-SITES: Calsites Database

The Calsites database contains potential or confirmed hazardous substance release properties. In 1996, California EPA reevaluated and significantly reduced the number of sites in the Calsites database. No longer updated by the state agency. It has been replaced by ENVIROSTOR.

Date of Government Version: 08/08/2005	Source: Department of Toxic Substance Control
Date Data Arrived at EDR: 08/03/2006	Telephone: 916-323-3400
Date Made Active in Reports: 08/24/2006	Last EDR Contact: 02/23/2009
Number of Days to Update: 21	Next Scheduled EDR Contact: 05/25/2009
	Data Release Frequency: No Update Planned

SCH: School Property Evaluation Program

This category contains proposed and existing school sites that are being evaluated by DTSC for possible hazardous materials contamination. In some cases, these properties may be listed in the CalSites category depending on the level of threat to public health and safety or the environment they pose.

Date of Government Version: 11/06/2013	Source: Department of Toxic Substances Control
Date Data Arrived at EDR: 11/06/2013	Telephone: 916-323-3400
Date Made Active in Reports: 12/03/2013	Last EDR Contact: 02/06/2014
Number of Days to Update: 27	Next Scheduled EDR Contact: 05/19/2014
	Data Release Frequency: Quarterly

TOXIC PITS: Toxic Pits Cleanup Act Sites

Toxic PITS Cleanup Act Sites. TOXIC PITS identifies sites suspected of containing hazardous substances where cleanup has not yet been completed.

Date of Government Version: 07/01/1995	Source: State Water Resources Control Board
Date Data Arrived at EDR: 08/30/1995	Telephone: 916-227-4364
Date Made Active in Reports: 09/26/1995	Last EDR Contact: 01/26/2009
Number of Days to Update: 27	Next Scheduled EDR Contact: 04/27/2009
	Data Release Frequency: No Update Planned

CDL: Clandestine Drug Labs

A listing of drug lab locations. Listing of a location in this database does not indicate that any illegal drug lab materials were or were not present there, and does not constitute a determination that the location either requires or does not require additional cleanup work.

Date of Government Version: 06/30/2013	Source: Department of Toxic Substances Control
Date Data Arrived at EDR: 09/03/2013	Telephone: 916-255-6504
Date Made Active in Reports: 10/10/2013	Last EDR Contact: 02/24/2014
Number of Days to Update: 37	Next Scheduled EDR Contact: 04/28/2014
	Data Release Frequency: Varies

GOVERNMENT RECORDS SEARCHED / DATA CURRENCY TRACKING

US HIST CDL: National Clandestine Laboratory Register

A listing of clandestine drug lab locations. The U.S. Department of Justice ("the Department") provides this web site as a public service. It contains addresses of some locations where law enforcement agencies reported they found chemicals or other items that indicated the presence of either clandestine drug laboratories or dumpsites. In most cases, the source of the entries is not the Department, and the Department has not verified the entry and does not guarantee its accuracy. Members of the public must verify the accuracy of all entries by, for example, contacting local law enforcement and local health departments.

Date of Government Version: 09/01/2007
Date Data Arrived at EDR: 11/19/2008
Date Made Active in Reports: 03/30/2009
Number of Days to Update: 131

Source: Drug Enforcement Administration
Telephone: 202-307-1000
Last EDR Contact: 03/23/2009
Next Scheduled EDR Contact: 06/22/2009
Data Release Frequency: No Update Planned

Local Lists of Registered Storage Tanks

CA FID UST: Facility Inventory Database

The Facility Inventory Database (FID) contains a historical listing of active and inactive underground storage tank locations from the State Water Resource Control Board. Refer to local/county source for current data.

Date of Government Version: 10/31/1994
Date Data Arrived at EDR: 09/05/1995
Date Made Active in Reports: 09/29/1995
Number of Days to Update: 24

Source: California Environmental Protection Agency
Telephone: 916-341-5851
Last EDR Contact: 12/28/1998
Next Scheduled EDR Contact: N/A
Data Release Frequency: No Update Planned

UST MENDOCINO: Mendocino County UST Database

A listing of underground storage tank locations in Mendocino County.

Date of Government Version: 09/23/2009
Date Data Arrived at EDR: 09/23/2009
Date Made Active in Reports: 10/01/2009
Number of Days to Update: 8

Source: Department of Public Health
Telephone: 707-463-4466
Last EDR Contact: 03/03/2014
Next Scheduled EDR Contact: 06/16/2014
Data Release Frequency: Annually

HIST UST: Hazardous Substance Storage Container Database

The Hazardous Substance Storage Container Database is a historical listing of UST sites. Refer to local/county source for current data.

Date of Government Version: 10/15/1990
Date Data Arrived at EDR: 01/25/1991
Date Made Active in Reports: 02/12/1991
Number of Days to Update: 18

Source: State Water Resources Control Board
Telephone: 916-341-5851
Last EDR Contact: 07/26/2001
Next Scheduled EDR Contact: N/A
Data Release Frequency: No Update Planned

SWEEPS UST: SWEEPS UST Listing

Statewide Environmental Evaluation and Planning System. This underground storage tank listing was updated and maintained by a company contacted by the SWRCB in the early 1990's. The listing is no longer updated or maintained. The local agency is the contact for more information on a site on the SWEEPS list.

Date of Government Version: 06/01/1994
Date Data Arrived at EDR: 07/07/2005
Date Made Active in Reports: 08/11/2005
Number of Days to Update: 35

Source: State Water Resources Control Board
Telephone: N/A
Last EDR Contact: 06/03/2005
Next Scheduled EDR Contact: N/A
Data Release Frequency: No Update Planned

Local Land Records

LIENS 2: CERCLA Lien Information

A Federal CERCLA ('Superfund') lien can exist by operation of law at any site or property at which EPA has spent Superfund monies. These monies are spent to investigate and address releases and threatened releases of contamination. CERCLIS provides information as to the identity of these sites and properties.

GOVERNMENT RECORDS SEARCHED / DATA CURRENCY TRACKING

Date of Government Version: 02/06/2013
Date Data Arrived at EDR: 04/25/2013
Date Made Active in Reports: 05/10/2013
Number of Days to Update: 15

Source: Environmental Protection Agency
Telephone: 202-564-6023
Last EDR Contact: 01/27/2014
Next Scheduled EDR Contact: 05/12/2014
Data Release Frequency: Varies

LIENS: Environmental Liens Listing

A listing of property locations with environmental liens for California where DTSC is a lien holder.

Date of Government Version: 01/17/2014
Date Data Arrived at EDR: 01/21/2014
Date Made Active in Reports: 02/11/2014
Number of Days to Update: 21

Source: Department of Toxic Substances Control
Telephone: 916-323-3400
Last EDR Contact: 12/09/2013
Next Scheduled EDR Contact: 03/24/2014
Data Release Frequency: Varies

DEED: Deed Restriction Listing

Site Mitigation and Brownfields Reuse Program Facility Sites with Deed Restrictions & Hazardous Waste Management Program Facility Sites with Deed / Land Use Restriction. The DTSC Site Mitigation and Brownfields Reuse Program (SMBRP) list includes sites cleaned up under the program's oversight and generally does not include current or former hazardous waste facilities that required a hazardous waste facility permit. The list represents deed restrictions that are active. Some sites have multiple deed restrictions. The DTSC Hazardous Waste Management Program (HWMP) has developed a list of current or former hazardous waste facilities that have a recorded land use restriction at the local county recorder's office. The land use restrictions on this list were required by the DTSC HWMP as a result of the presence of hazardous substances that remain on site after the facility (or part of the facility) has been closed or cleaned up. The types of land use restriction include deed notice, deed restriction, or a land use restriction that binds current and future owners.

Date of Government Version: 12/09/2013
Date Data Arrived at EDR: 12/10/2013
Date Made Active in Reports: 01/03/2014
Number of Days to Update: 24

Source: DTSC and SWRCB
Telephone: 916-323-3400
Last EDR Contact: 12/10/2013
Next Scheduled EDR Contact: 03/24/2014
Data Release Frequency: Semi-Annually

Records of Emergency Release Reports

HMIRS: Hazardous Materials Information Reporting System

Hazardous Materials Incident Report System. HMIRS contains hazardous material spill incidents reported to DOT.

Date of Government Version: 12/31/2013
Date Data Arrived at EDR: 01/03/2014
Date Made Active in Reports: 02/24/2014
Number of Days to Update: 52

Source: U.S. Department of Transportation
Telephone: 202-366-4555
Last EDR Contact: 01/03/2014
Next Scheduled EDR Contact: 01/13/2014
Data Release Frequency: Annually

CHMIRS: California Hazardous Material Incident Report System

California Hazardous Material Incident Reporting System. CHMIRS contains information on reported hazardous material incidents (accidental releases or spills).

Date of Government Version: 10/14/2013
Date Data Arrived at EDR: 10/30/2013
Date Made Active in Reports: 12/03/2013
Number of Days to Update: 34

Source: Office of Emergency Services
Telephone: 916-845-8400
Last EDR Contact: 01/30/2014
Next Scheduled EDR Contact: 05/12/2014
Data Release Frequency: Varies

LDS: Land Disposal Sites Listing

The Land Disposal program regulates of waste discharge to land for treatment, storage and disposal in waste management units.

Date of Government Version: 12/16/2013
Date Data Arrived at EDR: 12/17/2013
Date Made Active in Reports: 01/04/2014
Number of Days to Update: 18

Source: State Water Quality Control Board
Telephone: 866-480-1028
Last EDR Contact: 12/17/2013
Next Scheduled EDR Contact: 03/31/2014
Data Release Frequency: Quarterly

GOVERNMENT RECORDS SEARCHED / DATA CURRENCY TRACKING

MCS: Military Cleanup Sites Listing

The State Water Resources Control Board and nine Regional Water Quality Control Boards partner with the Department of Defense (DoD) through the Defense and State Memorandum of Agreement (DSMOA) to oversee the investigation and remediation of water quality issues at military facilities.

Date of Government Version: 12/16/2013
Date Data Arrived at EDR: 12/17/2013
Date Made Active in Reports: 01/04/2014
Number of Days to Update: 18

Source: State Water Resources Control Board
Telephone: 866-480-1028
Last EDR Contact: 12/17/2013
Next Scheduled EDR Contact: 03/31/2014
Data Release Frequency: Quarterly

SPILLS 90: SPILLS90 data from FirstSearch

Spills 90 includes those spill and release records available exclusively from FirstSearch databases. Typically, they may include chemical, oil and/or hazardous substance spills recorded after 1990. Duplicate records that are already included in EDR incident and release records are not included in Spills 90.

Date of Government Version: 06/06/2012
Date Data Arrived at EDR: 01/03/2013
Date Made Active in Reports: 02/22/2013
Number of Days to Update: 50

Source: FirstSearch
Telephone: N/A
Last EDR Contact: 01/03/2013
Next Scheduled EDR Contact: N/A
Data Release Frequency: No Update Planned

Other Ascertainable Records

RCRA NonGen / NLR: RCRA - Non Generators

RCRAInfo is EPA's comprehensive information system, providing access to data supporting the Resource Conservation and Recovery Act (RCRA) of 1976 and the Hazardous and Solid Waste Amendments (HSWA) of 1984. The database includes selective information on sites which generate, transport, store, treat and/or dispose of hazardous waste as defined by the Resource Conservation and Recovery Act (RCRA). Non-Generators do not presently generate hazardous waste.

Date of Government Version: 09/10/2013
Date Data Arrived at EDR: 10/02/2013
Date Made Active in Reports: 12/16/2013
Number of Days to Update: 75

Source: Environmental Protection Agency
Telephone: (415) 495-8895
Last EDR Contact: 01/02/2014
Next Scheduled EDR Contact: 04/14/2014
Data Release Frequency: Varies

DOT OPS: Incident and Accident Data

Department of Transportation, Office of Pipeline Safety Incident and Accident data.

Date of Government Version: 07/31/2012
Date Data Arrived at EDR: 08/07/2012
Date Made Active in Reports: 09/18/2012
Number of Days to Update: 42

Source: Department of Transportation, Office of Pipeline Safety
Telephone: 202-366-4595
Last EDR Contact: 02/06/2014
Next Scheduled EDR Contact: 05/19/2014
Data Release Frequency: Varies

DOD: Department of Defense Sites

This data set consists of federally owned or administered lands, administered by the Department of Defense, that have any area equal to or greater than 640 acres of the United States, Puerto Rico, and the U.S. Virgin Islands.

Date of Government Version: 12/31/2005
Date Data Arrived at EDR: 11/10/2006
Date Made Active in Reports: 01/11/2007
Number of Days to Update: 62

Source: USGS
Telephone: 888-275-8747
Last EDR Contact: 01/15/2014
Next Scheduled EDR Contact: 04/28/2014
Data Release Frequency: Semi-Annually

FUDS: Formerly Used Defense Sites

The listing includes locations of Formerly Used Defense Sites properties where the US Army Corps of Engineers is actively working or will take necessary cleanup actions.

GOVERNMENT RECORDS SEARCHED / DATA CURRENCY TRACKING

Date of Government Version: 12/31/2011
Date Data Arrived at EDR: 02/26/2013
Date Made Active in Reports: 03/13/2013
Number of Days to Update: 15

Source: U.S. Army Corps of Engineers
Telephone: 202-528-4285
Last EDR Contact: 02/28/2014
Next Scheduled EDR Contact: 03/24/2014
Data Release Frequency: Varies

CONSENT: Superfund (CERCLA) Consent Decrees

Major legal settlements that establish responsibility and standards for cleanup at NPL (Superfund) sites. Released periodically by United States District Courts after settlement by parties to litigation matters.

Date of Government Version: 12/31/2013
Date Data Arrived at EDR: 01/24/2014
Date Made Active in Reports: 02/24/2014
Number of Days to Update: 31

Source: Department of Justice, Consent Decree Library
Telephone: Varies
Last EDR Contact: 12/26/2013
Next Scheduled EDR Contact: 04/14/2014
Data Release Frequency: Varies

ROD: Records Of Decision

Record of Decision. ROD documents mandate a permanent remedy at an NPL (Superfund) site containing technical and health information to aid in the cleanup.

Date of Government Version: 11/25/2013
Date Data Arrived at EDR: 12/12/2013
Date Made Active in Reports: 02/24/2014
Number of Days to Update: 74

Source: EPA
Telephone: 703-416-0223
Last EDR Contact: 12/12/2013
Next Scheduled EDR Contact: 03/24/2014
Data Release Frequency: Annually

UMTRA: Uranium Mill Tailings Sites

Uranium ore was mined by private companies for federal government use in national defense programs. When the mills shut down, large piles of the sand-like material (mill tailings) remain after uranium has been extracted from the ore. Levels of human exposure to radioactive materials from the piles are low; however, in some cases tailings were used as construction materials before the potential health hazards of the tailings were recognized.

Date of Government Version: 09/14/2010
Date Data Arrived at EDR: 10/07/2011
Date Made Active in Reports: 03/01/2012
Number of Days to Update: 146

Source: Department of Energy
Telephone: 505-845-0011
Last EDR Contact: 02/25/2014
Next Scheduled EDR Contact: 06/09/2014
Data Release Frequency: Varies

US MINES: Mines Master Index File

Contains all mine identification numbers issued for mines active or opened since 1971. The data also includes violation information.

Date of Government Version: 08/01/2013
Date Data Arrived at EDR: 09/05/2013
Date Made Active in Reports: 10/03/2013
Number of Days to Update: 28

Source: Department of Labor, Mine Safety and Health Administration
Telephone: 303-231-5959
Last EDR Contact: 12/06/2013
Next Scheduled EDR Contact: 03/17/2014
Data Release Frequency: Semi-Annually

TRIS: Toxic Chemical Release Inventory System

Toxic Release Inventory System. TRIS identifies facilities which release toxic chemicals to the air, water and land in reportable quantities under SARA Title III Section 313.

Date of Government Version: 12/31/2011
Date Data Arrived at EDR: 07/31/2013
Date Made Active in Reports: 09/13/2013
Number of Days to Update: 44

Source: EPA
Telephone: 202-566-0250
Last EDR Contact: 02/26/2014
Next Scheduled EDR Contact: 06/09/2014
Data Release Frequency: Annually

TSCA: Toxic Substances Control Act

Toxic Substances Control Act. TSCA identifies manufacturers and importers of chemical substances included on the TSCA Chemical Substance Inventory list. It includes data on the production volume of these substances by plant site.

GOVERNMENT RECORDS SEARCHED / DATA CURRENCY TRACKING

Date of Government Version: 12/31/2006
Date Data Arrived at EDR: 09/29/2010
Date Made Active in Reports: 12/02/2010
Number of Days to Update: 64

Source: EPA
Telephone: 202-260-5521
Last EDR Contact: 12/26/2013
Next Scheduled EDR Contact: 04/07/2014
Data Release Frequency: Every 4 Years

FTTS: FIFRA/ TSCA Tracking System - FIFRA (Federal Insecticide, Fungicide, & Rodenticide Act)/TSCA (Toxic Substances Control Act)

FTTS tracks administrative cases and pesticide enforcement actions and compliance activities related to FIFRA, TSCA and EPCRA (Emergency Planning and Community Right-to-Know Act). To maintain currency, EDR contacts the Agency on a quarterly basis.

Date of Government Version: 04/09/2009
Date Data Arrived at EDR: 04/16/2009
Date Made Active in Reports: 05/11/2009
Number of Days to Update: 25

Source: EPA/Office of Prevention, Pesticides and Toxic Substances
Telephone: 202-566-1667
Last EDR Contact: 02/24/2014
Next Scheduled EDR Contact: 06/09/2014
Data Release Frequency: Quarterly

FTTS INSP: FIFRA/ TSCA Tracking System - FIFRA (Federal Insecticide, Fungicide, & Rodenticide Act)/TSCA (Toxic Substances Control Act) A listing of FIFRA/TSCA Tracking System (FTTS) inspections and enforcements.

Date of Government Version: 04/09/2009
Date Data Arrived at EDR: 04/16/2009
Date Made Active in Reports: 05/11/2009
Number of Days to Update: 25

Source: EPA
Telephone: 202-566-1667
Last EDR Contact: 02/24/2014
Next Scheduled EDR Contact: 06/09/2014
Data Release Frequency: Quarterly

HIST FTTS: FIFRA/TSCA Tracking System Administrative Case Listing

A complete administrative case listing from the FIFRA/TSCA Tracking System (FTTS) for all ten EPA regions. The information was obtained from the National Compliance Database (NCDB). NCDB supports the implementation of FIFRA (Federal Insecticide, Fungicide, and Rodenticide Act) and TSCA (Toxic Substances Control Act). Some EPA regions are now closing out records. Because of that, and the fact that some EPA regions are not providing EPA Headquarters with updated records, it was decided to create a HIST FTTS database. It included records that may not be included in the newer FTTS database updates. This database is no longer updated.

Date of Government Version: 10/19/2006
Date Data Arrived at EDR: 03/01/2007
Date Made Active in Reports: 04/10/2007
Number of Days to Update: 40

Source: Environmental Protection Agency
Telephone: 202-564-2501
Last EDR Contact: 12/17/2007
Next Scheduled EDR Contact: 03/17/2008
Data Release Frequency: No Update Planned

HIST FTTS INSP: FIFRA/TSCA Tracking System Inspection & Enforcement Case Listing

A complete inspection and enforcement case listing from the FIFRA/TSCA Tracking System (FTTS) for all ten EPA regions. The information was obtained from the National Compliance Database (NCDB). NCDB supports the implementation of FIFRA (Federal Insecticide, Fungicide, and Rodenticide Act) and TSCA (Toxic Substances Control Act). Some EPA regions are now closing out records. Because of that, and the fact that some EPA regions are not providing EPA Headquarters with updated records, it was decided to create a HIST FTTS database. It included records that may not be included in the newer FTTS database updates. This database is no longer updated.

Date of Government Version: 10/19/2006
Date Data Arrived at EDR: 03/01/2007
Date Made Active in Reports: 04/10/2007
Number of Days to Update: 40

Source: Environmental Protection Agency
Telephone: 202-564-2501
Last EDR Contact: 12/17/2008
Next Scheduled EDR Contact: 03/17/2008
Data Release Frequency: No Update Planned

SSTS: Section 7 Tracking Systems

Section 7 of the Federal Insecticide, Fungicide and Rodenticide Act, as amended (92 Stat. 829) requires all registered pesticide-producing establishments to submit a report to the Environmental Protection Agency by March 1st each year. Each establishment must report the types and amounts of pesticides, active ingredients and devices being produced, and those having been produced and sold or distributed in the past year.

GOVERNMENT RECORDS SEARCHED / DATA CURRENCY TRACKING

Date of Government Version: 12/31/2009
Date Data Arrived at EDR: 12/10/2010
Date Made Active in Reports: 02/25/2011
Number of Days to Update: 77

Source: EPA
Telephone: 202-564-4203
Last EDR Contact: 01/28/2014
Next Scheduled EDR Contact: 05/12/2014
Data Release Frequency: Annually

ICIS: Integrated Compliance Information System

The Integrated Compliance Information System (ICIS) supports the information needs of the national enforcement and compliance program as well as the unique needs of the National Pollutant Discharge Elimination System (NPDES) program.

Date of Government Version: 07/20/2011
Date Data Arrived at EDR: 11/10/2011
Date Made Active in Reports: 01/10/2012
Number of Days to Update: 61

Source: Environmental Protection Agency
Telephone: 202-564-5088
Last EDR Contact: 10/09/2014
Next Scheduled EDR Contact: 04/28/2014
Data Release Frequency: Quarterly

PADS: PCB Activity Database System

PCB Activity Database. PADS Identifies generators, transporters, commercial storers and/or brokers and disposers of PCB's who are required to notify the EPA of such activities.

Date of Government Version: 06/01/2013
Date Data Arrived at EDR: 07/17/2013
Date Made Active in Reports: 11/01/2013
Number of Days to Update: 107

Source: EPA
Telephone: 202-566-0500
Last EDR Contact: 01/28/2014
Next Scheduled EDR Contact: 04/28/2014
Data Release Frequency: Annually

MLTS: Material Licensing Tracking System

MLTS is maintained by the Nuclear Regulatory Commission and contains a list of approximately 8,100 sites which possess or use radioactive materials and which are subject to NRC licensing requirements. To maintain currency, EDR contacts the Agency on a quarterly basis.

Date of Government Version: 07/22/2013
Date Data Arrived at EDR: 08/02/2013
Date Made Active in Reports: 11/01/2013
Number of Days to Update: 91

Source: Nuclear Regulatory Commission
Telephone: 301-415-7169
Last EDR Contact: 12/09/2013
Next Scheduled EDR Contact: 03/24/2014
Data Release Frequency: Quarterly

RADINFO: Radiation Information Database

The Radiation Information Database (RADINFO) contains information about facilities that are regulated by U.S. Environmental Protection Agency (EPA) regulations for radiation and radioactivity.

Date of Government Version: 09/30/2013
Date Data Arrived at EDR: 10/09/2013
Date Made Active in Reports: 11/01/2013
Number of Days to Update: 23

Source: Environmental Protection Agency
Telephone: 202-343-9775
Last EDR Contact: 01/10/2014
Next Scheduled EDR Contact: 04/21/2014
Data Release Frequency: Quarterly

FINDS: Facility Index System/Facility Registry System

Facility Index System. FINDS contains both facility information and 'pointers' to other sources that contain more detail. EDR includes the following FINDS databases in this report: PCS (Permit Compliance System), AIRS (Aerometric Information Retrieval System), DOCKET (Enforcement Docket used to manage and track information on civil judicial enforcement cases for all environmental statutes), FURS (Federal Underground Injection Control), C-DOCKET (Criminal Docket System used to track criminal enforcement actions for all environmental statutes), FFIS (Federal Facilities Information System), STATE (State Environmental Laws and Statutes), and PADS (PCB Activity Data System).

Date of Government Version: 03/08/2013
Date Data Arrived at EDR: 03/21/2013
Date Made Active in Reports: 07/10/2013
Number of Days to Update: 111

Source: EPA
Telephone: (415) 947-8000
Last EDR Contact: 12/10/2013
Next Scheduled EDR Contact: 03/24/2014
Data Release Frequency: Quarterly

GOVERNMENT RECORDS SEARCHED / DATA CURRENCY TRACKING

RAATS: RCRA Administrative Action Tracking System

RCRA Administration Action Tracking System. RAATS contains records based on enforcement actions issued under RCRA pertaining to major violators and includes administrative and civil actions brought by the EPA. For administration actions after September 30, 1995, data entry in the RAATS database was discontinued. EPA will retain a copy of the database for historical records. It was necessary to terminate RAATS because a decrease in agency resources made it impossible to continue to update the information contained in the database.

Date of Government Version: 04/17/1995	Source: EPA
Date Data Arrived at EDR: 07/03/1995	Telephone: 202-564-4104
Date Made Active in Reports: 08/07/1995	Last EDR Contact: 06/02/2008
Number of Days to Update: 35	Next Scheduled EDR Contact: 09/01/2008
	Data Release Frequency: No Update Planned

RMP: Risk Management Plans

When Congress passed the Clean Air Act Amendments of 1990, it required EPA to publish regulations and guidance for chemical accident prevention at facilities using extremely hazardous substances. The Risk Management Program Rule (RMP Rule) was written to implement Section 112(r) of these amendments. The rule, which built upon existing industry codes and standards, requires companies of all sizes that use certain flammable and toxic substances to develop a Risk Management Program, which includes a(n): Hazard assessment that details the potential effects of an accidental release, an accident history of the last five years, and an evaluation of worst-case and alternative accidental releases; Prevention program that includes safety precautions and maintenance, monitoring, and employee training measures; and Emergency response program that spells out emergency health care, employee training measures and procedures for informing the public and response agencies (e.g the fire department) should an accident occur.

Date of Government Version: 11/01/2013	Source: Environmental Protection Agency
Date Data Arrived at EDR: 12/12/2013	Telephone: 202-564-8600
Date Made Active in Reports: 02/13/2014	Last EDR Contact: 01/27/2014
Number of Days to Update: 63	Next Scheduled EDR Contact: 05/12/2014
	Data Release Frequency: Varies

BRS: Biennial Reporting System

The Biennial Reporting System is a national system administered by the EPA that collects data on the generation and management of hazardous waste. BRS captures detailed data from two groups: Large Quantity Generators (LQG) and Treatment, Storage, and Disposal Facilities.

Date of Government Version: 12/31/2011	Source: EPA/NTIS
Date Data Arrived at EDR: 02/26/2013	Telephone: 800-424-9346
Date Made Active in Reports: 04/19/2013	Last EDR Contact: 02/28/2014
Number of Days to Update: 52	Next Scheduled EDR Contact: 06/09/2014
	Data Release Frequency: Biennially

CA BOND EXP. PLAN: Bond Expenditure Plan

Department of Health Services developed a site-specific expenditure plan as the basis for an appropriation of Hazardous Substance Cleanup Bond Act funds. It is not updated.

Date of Government Version: 01/01/1989	Source: Department of Health Services
Date Data Arrived at EDR: 07/27/1994	Telephone: 916-255-2118
Date Made Active in Reports: 08/02/1994	Last EDR Contact: 05/31/1994
Number of Days to Update: 6	Next Scheduled EDR Contact: N/A
	Data Release Frequency: No Update Planned

UIC: UIC Listing

A listing of wells identified as underground injection wells, in the California Oil and Gas Wells database.

Date of Government Version: 09/25/2013	Source: Department of Conservation
Date Data Arrived at EDR: 12/17/2013	Telephone: 916-445-2408
Date Made Active in Reports: 01/07/2014	Last EDR Contact: 12/17/2013
Number of Days to Update: 21	Next Scheduled EDR Contact: 03/31/2014
	Data Release Frequency: Varies

GOVERNMENT RECORDS SEARCHED / DATA CURRENCY TRACKING

NPDES: NPDES Permits Listing

A listing of NPDES permits, including stormwater.

Date of Government Version: 11/19/2013	Source: State Water Resources Control Board
Date Data Arrived at EDR: 11/21/2013	Telephone: 916-445-9379
Date Made Active in Reports: 01/02/2014	Last EDR Contact: 02/18/2014
Number of Days to Update: 42	Next Scheduled EDR Contact: 06/02/2014
	Data Release Frequency: Quarterly

CORTESE: "Cortese" Hazardous Waste & Substances Sites List

The sites for the list are designated by the State Water Resource Control Board (LUST), the Integrated Waste Board (SWF/LS), and the Department of Toxic Substances Control (Cal-Sites).

Date of Government Version: 12/30/2013	Source: CAL EPA/Office of Emergency Information
Date Data Arrived at EDR: 12/31/2013	Telephone: 916-323-3400
Date Made Active in Reports: 02/11/2014	Last EDR Contact: 12/31/2013
Number of Days to Update: 42	Next Scheduled EDR Contact: 04/14/2014
	Data Release Frequency: Quarterly

HIST CORTESE: Hazardous Waste & Substance Site List

The sites for the list are designated by the State Water Resource Control Board [LUST], the Integrated Waste Board [SWF/LS], and the Department of Toxic Substances Control [CALSITES]. This listing is no longer updated by the state agency.

Date of Government Version: 04/01/2001	Source: Department of Toxic Substances Control
Date Data Arrived at EDR: 01/22/2009	Telephone: 916-323-3400
Date Made Active in Reports: 04/08/2009	Last EDR Contact: 01/22/2009
Number of Days to Update: 76	Next Scheduled EDR Contact: N/A
	Data Release Frequency: No Update Planned

NOTIFY 65: Proposition 65 Records

Listings of all Proposition 65 incidents reported to counties by the State Water Resources Control Board and the Regional Water Quality Control Board. This database is no longer updated by the reporting agency.

Date of Government Version: 10/21/1993	Source: State Water Resources Control Board
Date Data Arrived at EDR: 11/01/1993	Telephone: 916-445-3846
Date Made Active in Reports: 11/19/1993	Last EDR Contact: 12/17/2013
Number of Days to Update: 18	Next Scheduled EDR Contact: 04/07/2014
	Data Release Frequency: No Update Planned

DRYCLEANERS: Cleaner Facilities

A list of drycleaner related facilities that have EPA ID numbers. These are facilities with certain SIC codes: power laundries, family and commercial; garment pressing and cleaner's agents; linen supply; coin-operated laundries and cleaning; drycleaning plants, except rugs; carpet and upholster cleaning; industrial launderers; laundry and garment services.

Date of Government Version: 09/10/2013	Source: Department of Toxic Substance Control
Date Data Arrived at EDR: 09/11/2013	Telephone: 916-327-4498
Date Made Active in Reports: 10/16/2013	Last EDR Contact: 12/09/2013
Number of Days to Update: 35	Next Scheduled EDR Contact: 03/24/2014
	Data Release Frequency: Annually

WIP: Well Investigation Program Case List

Well Investigation Program case in the San Gabriel and San Fernando Valley area.

Date of Government Version: 07/03/2009	Source: Los Angeles Water Quality Control Board
Date Data Arrived at EDR: 07/21/2009	Telephone: 213-576-6726
Date Made Active in Reports: 08/03/2009	Last EDR Contact: 12/26/2013
Number of Days to Update: 13	Next Scheduled EDR Contact: 04/14/2014
	Data Release Frequency: Varies

GOVERNMENT RECORDS SEARCHED / DATA CURRENCY TRACKING

ENF: Enforcement Action Listing

A listing of Water Board Enforcement Actions. Formal is everything except Oral/Verbal Communication, Notice of Violation, Expedited Payment Letter, and Staff Enforcement Letter.

Date of Government Version: 08/09/2013
Date Data Arrived at EDR: 08/13/2013
Date Made Active in Reports: 10/08/2013
Number of Days to Update: 56

Source: State Water Resources Control Board
Telephone: 916-445-9379
Last EDR Contact: 02/10/2014
Next Scheduled EDR Contact: 05/05/2014
Data Release Frequency: Varies

HAZNET: Facility and Manifest Data

Facility and Manifest Data. The data is extracted from the copies of hazardous waste manifests received each year by the DTSC. The annual volume of manifests is typically 700,000 - 1,000,000 annually, representing approximately 350,000 - 500,000 shipments. Data are from the manifests submitted without correction, and therefore many contain some invalid values for data elements such as generator ID, TSD ID, waste category, and disposal method.

Date of Government Version: 12/31/2012
Date Data Arrived at EDR: 07/16/2013
Date Made Active in Reports: 08/26/2013
Number of Days to Update: 41

Source: California Environmental Protection Agency
Telephone: 916-255-1136
Last EDR Contact: 01/17/2014
Next Scheduled EDR Contact: 04/28/2014
Data Release Frequency: Annually

EMI: Emissions Inventory Data

Toxics and criteria pollutant emissions data collected by the ARB and local air pollution agencies.

Date of Government Version: 12/31/2010
Date Data Arrived at EDR: 06/25/2013
Date Made Active in Reports: 08/22/2013
Number of Days to Update: 58

Source: California Air Resources Board
Telephone: 916-322-2990
Last EDR Contact: 12/26/2013
Next Scheduled EDR Contact: 04/07/2014
Data Release Frequency: Varies

INDIAN RESERV: Indian Reservations

This map layer portrays Indian administered lands of the United States that have any area equal to or greater than 640 acres.

Date of Government Version: 12/31/2005
Date Data Arrived at EDR: 12/08/2006
Date Made Active in Reports: 01/11/2007
Number of Days to Update: 34

Source: USGS
Telephone: 202-208-3710
Last EDR Contact: 01/15/2014
Next Scheduled EDR Contact: 04/28/2014
Data Release Frequency: Semi-Annually

SCRD DRYCLEANERS: State Coalition for Remediation of Drycleaners Listing

The State Coalition for Remediation of Drycleaners was established in 1998, with support from the U.S. EPA Office of Superfund Remediation and Technology Innovation. It is comprised of representatives of states with established drycleaner remediation programs. Currently the member states are Alabama, Connecticut, Florida, Illinois, Kansas, Minnesota, Missouri, North Carolina, Oregon, South Carolina, Tennessee, Texas, and Wisconsin.

Date of Government Version: 03/07/2011
Date Data Arrived at EDR: 03/09/2011
Date Made Active in Reports: 05/02/2011
Number of Days to Update: 54

Source: Environmental Protection Agency
Telephone: 615-532-8599
Last EDR Contact: 01/20/2014
Next Scheduled EDR Contact: 05/05/2014
Data Release Frequency: Varies

LEAD SMELTER 2: Lead Smelter Sites

A list of several hundred sites in the U.S. where secondary lead smelting was done from 1931 and 1964. These sites may pose a threat to public health through ingestion or inhalation of contaminated soil or dust.

Date of Government Version: 04/05/2001
Date Data Arrived at EDR: 10/27/2010
Date Made Active in Reports: 12/02/2010
Number of Days to Update: 36

Source: American Journal of Public Health
Telephone: 703-305-6451
Last EDR Contact: 12/02/2009
Next Scheduled EDR Contact: N/A
Data Release Frequency: No Update Planned

GOVERNMENT RECORDS SEARCHED / DATA CURRENCY TRACKING

PRP: Potentially Responsible Parties

A listing of verified Potentially Responsible Parties

Date of Government Version: 04/15/2013	Source: EPA
Date Data Arrived at EDR: 07/03/2013	Telephone: 202-564-6023
Date Made Active in Reports: 09/13/2013	Last EDR Contact: 01/02/2014
Number of Days to Update: 72	Next Scheduled EDR Contact: 04/14/2014
	Data Release Frequency: Quarterly

WDS: Waste Discharge System

Sites which have been issued waste discharge requirements.

Date of Government Version: 06/19/2007	Source: State Water Resources Control Board
Date Data Arrived at EDR: 06/20/2007	Telephone: 916-341-5227
Date Made Active in Reports: 06/29/2007	Last EDR Contact: 02/24/2014
Number of Days to Update: 9	Next Scheduled EDR Contact: 06/09/2014
	Data Release Frequency: Quarterly

US FIN ASSUR: Financial Assurance Information

All owners and operators of facilities that treat, store, or dispose of hazardous waste are required to provide proof that they will have sufficient funds to pay for the clean up, closure, and post-closure care of their facilities.

Date of Government Version: 11/20/2013	Source: Environmental Protection Agency
Date Data Arrived at EDR: 12/03/2013	Telephone: 202-566-1917
Date Made Active in Reports: 02/13/2014	Last EDR Contact: 02/14/2014
Number of Days to Update: 72	Next Scheduled EDR Contact: 06/02/2014
	Data Release Frequency: Quarterly

FEDLAND: Federal and Indian Lands

Federally and Indian administrated lands of the United States. Lands included are administrated by: Army Corps of Engineers, Bureau of Reclamation, National Wild and Scenic River, National Wildlife Refuge, Public Domain Land, Wilderness, Wilderness Study Area, Wildlife Management Area, Bureau of Indian Affairs, Bureau of Land Management, Department of Justice, Forest Service, Fish and Wildlife Service, National Park Service.

Date of Government Version: 12/31/2005	Source: U.S. Geological Survey
Date Data Arrived at EDR: 02/06/2006	Telephone: 888-275-8747
Date Made Active in Reports: 01/11/2007	Last EDR Contact: 01/15/2014
Number of Days to Update: 339	Next Scheduled EDR Contact: 04/28/2014
	Data Release Frequency: N/A

EPA WATCH LIST: EPA WATCH LIST

EPA maintains a "Watch List" to facilitate dialogue between EPA, state and local environmental agencies on enforcement matters relating to facilities with alleged violations identified as either significant or high priority. Being on the Watch List does not mean that the facility has actually violated the law only that an investigation by EPA or a state or local environmental agency has led those organizations to allege that an unproven violation has in fact occurred. Being on the Watch List does not represent a higher level of concern regarding the alleged violations that were detected, but instead indicates cases requiring additional dialogue between EPA, state and local agencies - primarily because of the length of time the alleged violation has gone unaddressed or unresolved.

Date of Government Version: 06/30/2013	Source: Environmental Protection Agency
Date Data Arrived at EDR: 08/13/2013	Telephone: 617-520-3000
Date Made Active in Reports: 09/13/2013	Last EDR Contact: 02/10/2014
Number of Days to Update: 31	Next Scheduled EDR Contact: 05/26/2014
	Data Release Frequency: Quarterly

US AIRS MINOR: Air Facility System Data

A listing of minor source facilities.

Date of Government Version: 10/23/2013	Source: EPA
Date Data Arrived at EDR: 11/06/2013	Telephone: 202-564-5962
Date Made Active in Reports: 12/06/2013	Last EDR Contact: 12/26/2013
Number of Days to Update: 30	Next Scheduled EDR Contact: 04/14/2014
	Data Release Frequency: Annually

GOVERNMENT RECORDS SEARCHED / DATA CURRENCY TRACKING

PCB TRANSFORMER: PCB Transformer Registration Database

The database of PCB transformer registrations that includes all PCB registration submittals.

Date of Government Version: 02/01/2011	Source: Environmental Protection Agency
Date Data Arrived at EDR: 10/19/2011	Telephone: 202-566-0517
Date Made Active in Reports: 01/10/2012	Last EDR Contact: 01/30/2014
Number of Days to Update: 83	Next Scheduled EDR Contact: 05/12/2014
	Data Release Frequency: Varies

LEAD SMELTER 1: Lead Smelter Sites

A listing of former lead smelter site locations.

Date of Government Version: 01/29/2013	Source: Environmental Protection Agency
Date Data Arrived at EDR: 02/14/2013	Telephone: 703-603-8787
Date Made Active in Reports: 02/27/2013	Last EDR Contact: 01/03/2014
Number of Days to Update: 13	Next Scheduled EDR Contact: 04/21/2014
	Data Release Frequency: Varies

2020 COR ACTION: 2020 Corrective Action Program List

The EPA has set ambitious goals for the RCRA Corrective Action program by creating the 2020 Corrective Action Universe. This RCRA cleanup baseline includes facilities expected to need corrective action. The 2020 universe contains a wide variety of sites. Some properties are heavily contaminated while others were contaminated but have since been cleaned up. Still others have not been fully investigated yet, and may require little or no remediation. Inclusion in the 2020 Universe does not necessarily imply failure on the part of a facility to meet its RCRA obligations.

Date of Government Version: 11/11/2011	Source: Environmental Protection Agency
Date Data Arrived at EDR: 05/18/2012	Telephone: 703-308-4044
Date Made Active in Reports: 05/25/2012	Last EDR Contact: 02/14/2014
Number of Days to Update: 7	Next Scheduled EDR Contact: 05/26/2014
	Data Release Frequency: Varies

Financial Assurance 2: Financial Assurance Information Listing

A listing of financial assurance information for solid waste facilities. Financial assurance is intended to ensure that resources are available to pay for the cost of closure, post-closure care, and corrective measures if the owner or operator of a regulated facility is unable or unwilling to pay.

Date of Government Version: 11/18/2013	Source: California Integrated Waste Management Board
Date Data Arrived at EDR: 11/19/2013	Telephone: 916-341-6066
Date Made Active in Reports: 12/31/2013	Last EDR Contact: 02/14/2014
Number of Days to Update: 42	Next Scheduled EDR Contact: 06/02/2014
	Data Release Frequency: Varies

Financial Assurance 1: Financial Assurance Information Listing

Financial Assurance information

Date of Government Version: 01/28/2014	Source: Department of Toxic Substances Control
Date Data Arrived at EDR: 01/30/2014	Telephone: 916-255-3628
Date Made Active in Reports: 02/11/2014	Last EDR Contact: 01/27/2014
Number of Days to Update: 12	Next Scheduled EDR Contact: 05/05/2014
	Data Release Frequency: Varies

US AIRS (AFS): Aerometric Information Retrieval System Facility Subsystem (AFS)

The database is a sub-system of Aerometric Information Retrieval System (AIRS). AFS contains compliance data on air pollution point sources regulated by the U.S. EPA and/or state and local air regulatory agencies. This information comes from source reports by various stationary sources of air pollution, such as electric power plants, steel mills, factories, and universities, and provides information about the air pollutants they produce. Action, air program, air program pollutant, and general level plant data. It is used to track emissions and compliance data from industrial plants.

GOVERNMENT RECORDS SEARCHED / DATA CURRENCY TRACKING

Date of Government Version: 10/23/2013
Date Data Arrived at EDR: 11/06/2013
Date Made Active in Reports: 12/06/2013
Number of Days to Update: 30

Source: EPA
Telephone: 202-564-5962
Last EDR Contact: 12/26/2013
Next Scheduled EDR Contact: 04/14/2014
Data Release Frequency: Annually

PROC: Certified Processors Database

A listing of certified processors.

Date of Government Version: 12/16/2013
Date Data Arrived at EDR: 12/17/2013
Date Made Active in Reports: 01/07/2014
Number of Days to Update: 21

Source: Department of Conservation
Telephone: 916-323-3836
Last EDR Contact: 12/17/2013
Next Scheduled EDR Contact: 03/31/2014
Data Release Frequency: Quarterly

COAL ASH EPA: Coal Combustion Residues Surface Impoundments List

A listing of coal combustion residues surface impoundments with high hazard potential ratings.

Date of Government Version: 08/17/2010
Date Data Arrived at EDR: 01/03/2011
Date Made Active in Reports: 03/21/2011
Number of Days to Update: 77

Source: Environmental Protection Agency
Telephone: N/A
Last EDR Contact: 12/13/2013
Next Scheduled EDR Contact: 03/24/2014
Data Release Frequency: Varies

MWMP: Medical Waste Management Program Listing

The Medical Waste Management Program (MWMP) ensures the proper handling and disposal of medical waste by permitting and inspecting medical waste Offsite Treatment Facilities (PDF) and Transfer Stations (PDF) throughout the state. MWMP also oversees all Medical Waste Transporters.

Date of Government Version: 09/20/2013
Date Data Arrived at EDR: 12/11/2013
Date Made Active in Reports: 01/04/2014
Number of Days to Update: 24

Source: Department of Public Health
Telephone: 916-558-1784
Last EDR Contact: 12/09/2013
Next Scheduled EDR Contact: 03/24/2014
Data Release Frequency: Varies

COAL ASH DOE: Sleam-Electric Plan Operation Data

A listing of power plants that store ash in surface ponds.

Date of Government Version: 12/31/2005
Date Data Arrived at EDR: 08/07/2009
Date Made Active in Reports: 10/22/2009
Number of Days to Update: 76

Source: Department of Energy
Telephone: 202-586-8719
Last EDR Contact: 01/13/2014
Next Scheduled EDR Contact: 04/28/2014
Data Release Frequency: Varies

HWT: Registered Hazardous Waste Transporter Database

A listing of hazardous waste transporters. In California, unless specifically exempted, it is unlawful for any person to transport hazardous wastes unless the person holds a valid registration issued by DTSC. A hazardous waste transporter registration is valid for one year and is assigned a unique registration number.

Date of Government Version: 01/13/2014
Date Data Arrived at EDR: 01/14/2014
Date Made Active in Reports: 02/11/2014
Number of Days to Update: 28

Source: Department of Toxic Substances Control
Telephone: 916-440-7145
Last EDR Contact: 01/14/2014
Next Scheduled EDR Contact: 04/28/2014
Data Release Frequency: Quarterly

HWP: EnviroStor Permitted Facilities Listing

Detailed information on permitted hazardous waste facilities and corrective action ("cleanups") tracked in EnviroStor.

Date of Government Version: 11/25/2013
Date Data Arrived at EDR: 11/26/2013
Date Made Active in Reports: 12/31/2013
Number of Days to Update: 35

Source: Department of Toxic Substances Control
Telephone: 916-323-3400
Last EDR Contact: 02/25/2014
Next Scheduled EDR Contact: 06/09/2014
Data Release Frequency: Quarterly

GOVERNMENT RECORDS SEARCHED / DATA CURRENCY TRACKING

EDR HIGH RISK HISTORICAL RECORDS

EDR Exclusive Records

EDR MGP: EDR Proprietary Manufactured Gas Plants

The EDR Proprietary Manufactured Gas Plant Database includes records of coal gas plants (manufactured gas plants) compiled by EDR's researchers. Manufactured gas sites were used in the United States from the 1800's to 1950's to produce a gas that could be distributed and used as fuel. These plants used whale oil, rosin, coal, or a mixture of coal, oil, and water that also produced a significant amount of waste. Many of the byproducts of the gas production, such as coal tar (oily waste containing volatile and non-volatile chemicals), sludges, oils and other compounds are potentially hazardous to human health and the environment. The byproduct from this process was frequently disposed of directly at the plant site and can remain or spread slowly, serving as a continuous source of soil and groundwater contamination.

Date of Government Version: N/A
Date Data Arrived at EDR: N/A
Date Made Active in Reports: N/A
Number of Days to Update: N/A

Source: EDR, Inc.
Telephone: N/A
Last EDR Contact: N/A
Next Scheduled EDR Contact: N/A
Data Release Frequency: No Update Planned

EDR US Hist Auto Stat: EDR Exclusive Historic Gas Stations

EDR has searched selected national collections of business directories and has collected listings of potential gas station/filling station/service station sites that were available to EDR researchers. EDR's review was limited to those categories of sources that might, in EDR's opinion, include gas station/filling station/service station establishments. The categories reviewed included, but were not limited to gas, gas station, gasoline station, filling station, auto, automobile repair, auto service station, service station, etc. This database falls within a category of information EDR classifies as "High Risk Historical Records", or HRHR. EDR's HRHR effort presents unique and sometimes proprietary data about past sites and operations that typically create environmental concerns, but may not show up in current government records searches.

Date of Government Version: N/A
Date Data Arrived at EDR: N/A
Date Made Active in Reports: N/A
Number of Days to Update: N/A

Source: EDR, Inc.
Telephone: N/A
Last EDR Contact: N/A
Next Scheduled EDR Contact: N/A
Data Release Frequency: Varies

EDR US Hist Cleaners: EDR Exclusive Historic Dry Cleaners

EDR has searched selected national collections of business directories and has collected listings of potential dry cleaner sites that were available to EDR researchers. EDR's review was limited to those categories of sources that might, in EDR's opinion, include dry cleaning establishments. The categories reviewed included, but were not limited to dry cleaners, cleaners, laundry, laundromat, cleaning/laundry, wash & dry etc. This database falls within a category of information EDR classifies as "High Risk Historical Records", or HRHR. EDR's HRHR effort presents unique and sometimes proprietary data about past sites and operations that typically create environmental concerns, but may not show up in current government records searches.

Date of Government Version: N/A
Date Data Arrived at EDR: N/A
Date Made Active in Reports: N/A
Number of Days to Update: N/A

Source: EDR, Inc.
Telephone: N/A
Last EDR Contact: N/A
Next Scheduled EDR Contact: N/A
Data Release Frequency: Varies

EDR US Hist Cleaners: EDR Proprietary Historic Dry Cleaners - Cole

Date of Government Version: N/A
Date Data Arrived at EDR: N/A
Date Made Active in Reports: N/A
Number of Days to Update: N/A

Source: N/A
Telephone: N/A
Last EDR Contact: N/A
Next Scheduled EDR Contact: N/A
Data Release Frequency: Varies

GOVERNMENT RECORDS SEARCHED / DATA CURRENCY TRACKING

EDR US Hist Auto Stat: EDR Proprietary Historic Gas Stations - Cole

Date of Government Version: N/A
Date Data Arrived at EDR: N/A
Date Made Active in Reports: N/A
Number of Days to Update: N/A

Source: N/A
Telephone: N/A
Last EDR Contact: N/A
Next Scheduled EDR Contact: N/A
Data Release Frequency: Varies

EDR RECOVERED GOVERNMENT ARCHIVES

Exclusive Recovered Govt. Archives

RGA LUST: Recovered Government Archive Leaking Underground Storage Tank

The EDR Recovered Government Archive Leaking Underground Storage Tank database provides a list of LUST incidents derived from historical databases and includes many records that no longer appear in current government lists. Compiled from Records formerly available from the State Water Resources Control Board in California.

Date of Government Version: N/A
Date Data Arrived at EDR: 07/01/2013
Date Made Active in Reports: 12/30/2013
Number of Days to Update: 182

Source: State Water Resources Control Board
Telephone: N/A
Last EDR Contact: 06/01/2012
Next Scheduled EDR Contact: N/A
Data Release Frequency: Varies

RGA LF: Recovered Government Archive Solid Waste Facilities List

The EDR Recovered Government Archive Landfill database provides a list of landfills derived from historical databases and includes many records that no longer appear in current government lists. Compiled from Records formerly available from the Department of Resources Recycling and Recovery in California.

Date of Government Version: N/A
Date Data Arrived at EDR: 07/01/2013
Date Made Active in Reports: 01/13/2014
Number of Days to Update: 196

Source: Department of Resources Recycling and Recovery
Telephone: N/A
Last EDR Contact: 06/01/2012
Next Scheduled EDR Contact: N/A
Data Release Frequency: Varies

COUNTY RECORDS

ALAMEDA COUNTY:

Contaminated Sites

A listing of contaminated sites overseen by the Toxic Release Program (oil and groundwater contamination from chemical releases and spills) and the Leaking Underground Storage Tank Program (soil and ground water contamination from leaking petroleum USTs).

Date of Government Version: 01/22/2014
Date Data Arrived at EDR: 01/23/2014
Date Made Active in Reports: 02/11/2014
Number of Days to Update: 19

Source: Alameda County Environmental Health Services
Telephone: 510-567-6700
Last EDR Contact: 12/30/2013
Next Scheduled EDR Contact: 04/14/2014
Data Release Frequency: Semi-Annually

Underground Tanks

Underground storage tank sites located in Alameda county.

Date of Government Version: 01/22/2014
Date Data Arrived at EDR: 01/23/2014
Date Made Active in Reports: 02/12/2014
Number of Days to Update: 20

Source: Alameda County Environmental Health Services
Telephone: 510-567-6700
Last EDR Contact: 12/30/2013
Next Scheduled EDR Contact: 04/14/2014
Data Release Frequency: Semi-Annually

AMADOR COUNTY:

GOVERNMENT RECORDS SEARCHED / DATA CURRENCY TRACKING

CUPA Facility List Cupa Facility List

Date of Government Version: 12/05/2013
Date Data Arrived at EDR: 12/10/2013
Date Made Active in Reports: 01/03/2014
Number of Days to Update: 24

Source: Amador County Environmental Health
Telephone: 209-223-6439
Last EDR Contact: 12/09/2013
Next Scheduled EDR Contact: 03/24/2014
Data Release Frequency: Varies

BUTTE COUNTY:

CUPA Facility Listing Cupa facility list.

Date of Government Version: 08/01/2013
Date Data Arrived at EDR: 08/02/2013
Date Made Active in Reports: 08/22/2013
Number of Days to Update: 20

Source: Public Health Department
Telephone: 530-538-7149
Last EDR Contact: 01/13/2014
Next Scheduled EDR Contact: 04/28/2014
Data Release Frequency: No Update Planned

CALVERAS COUNTY:

CUPA Facility Listing Cupa Facility Listing

Date of Government Version: 09/30/2013
Date Data Arrived at EDR: 10/01/2013
Date Made Active in Reports: 11/26/2013
Number of Days to Update: 56

Source: Calveras County Environmental Health
Telephone: 209-754-6399
Last EDR Contact: 12/30/2013
Next Scheduled EDR Contact: 04/14/2014
Data Release Frequency: Quarterly

COLUSA COUNTY:

CUPA Facility List Cupa facility list.

Date of Government Version: 12/05/2013
Date Data Arrived at EDR: 12/05/2013
Date Made Active in Reports: 01/27/2014
Number of Days to Update: 53

Source: Health & Human Services
Telephone: 530-458-0396
Last EDR Contact: 02/24/2014
Next Scheduled EDR Contact: 05/26/2014
Data Release Frequency: Varies

CONTRA COSTA COUNTY:

Site List

List includes sites from the underground tank, hazardous waste generator and business plan/2185 programs.

Date of Government Version: 11/18/2013
Date Data Arrived at EDR: 11/19/2013
Date Made Active in Reports: 12/31/2013
Number of Days to Update: 42

Source: Contra Costa Health Services Department
Telephone: 925-646-2286
Last EDR Contact: 02/05/2014
Next Scheduled EDR Contact: 05/19/2014
Data Release Frequency: Semi-Annually

DEL NORTE COUNTY:

GOVERNMENT RECORDS SEARCHED / DATA CURRENCY TRACKING

CUPA Facility List

Cupa Facility list

Date of Government Version: 01/09/2013

Date Data Arrived at EDR: 01/10/2013

Date Made Active in Reports: 02/25/2013

Number of Days to Update: 46

Source: Del Norte County Environmental Health Division

Telephone: 707-465-0426

Last EDR Contact: 11/04/2013

Next Scheduled EDR Contact: 02/17/2014

Data Release Frequency: Varies

EL DORADO COUNTY:

CUPA Facility List

CUPA facility list.

Date of Government Version: 11/18/2013

Date Data Arrived at EDR: 11/19/2013

Date Made Active in Reports: 01/14/2014

Number of Days to Update: 56

Source: El Dorado County Environmental Management Department

Telephone: 530-621-6623

Last EDR Contact: 02/04/2014

Next Scheduled EDR Contact: 05/19/2014

Data Release Frequency: Varies

FRESNO COUNTY:

CUPA Resources List

Certified Unified Program Agency. CUPA's are responsible for implementing a unified hazardous materials and hazardous waste management regulatory program. The agency provides oversight of businesses that deal with hazardous materials, operate underground storage tanks or aboveground storage tanks.

Date of Government Version: 12/31/2013

Date Data Arrived at EDR: 01/14/2014

Date Made Active in Reports: 02/11/2014

Number of Days to Update: 28

Source: Dept. of Community Health

Telephone: 559-445-3271

Last EDR Contact: 01/13/2014

Next Scheduled EDR Contact: 04/28/2014

Data Release Frequency: Semi-Annually

HUMBOLDT COUNTY:

CUPA Facility List

CUPA facility list.

Date of Government Version: 12/16/2013

Date Data Arrived at EDR: 12/17/2013

Date Made Active in Reports: 01/07/2014

Number of Days to Update: 21

Source: Humboldt County Environmental Health

Telephone: N/A

Last EDR Contact: 02/24/2014

Next Scheduled EDR Contact: 06/09/2014

Data Release Frequency: Varies

IMPERIAL COUNTY:

CUPA Facility List

Cupa facility list.

Date of Government Version: 01/27/2014

Date Data Arrived at EDR: 01/28/2014

Date Made Active in Reports: 02/11/2014

Number of Days to Update: 14

Source: San Diego Border Field Office

Telephone: 760-339-2777

Last EDR Contact: 01/27/2014

Next Scheduled EDR Contact: 05/12/2014

Data Release Frequency: Varies

INYO COUNTY:

GOVERNMENT RECORDS SEARCHED / DATA CURRENCY TRACKING

CUPA Facility List

Cupa facility list.

Date of Government Version: 09/10/2013
Date Data Arrived at EDR: 09/11/2013
Date Made Active in Reports: 10/14/2013
Number of Days to Update: 33

Source: Inyo County Environmental Health Services
Telephone: 760-878-0238
Last EDR Contact: 02/24/2014
Next Scheduled EDR Contact: 06/09/2014
Data Release Frequency: Varies

KERN COUNTY:

Underground Storage Tank Sites & Tank Listing Kern County Sites and Tanks Listing.

Date of Government Version: 08/31/2010
Date Data Arrived at EDR: 09/01/2010
Date Made Active in Reports: 09/30/2010
Number of Days to Update: 29

Source: Kern County Environment Health Services Department
Telephone: 661-862-8700
Last EDR Contact: 02/10/2014
Next Scheduled EDR Contact: 05/26/2014
Data Release Frequency: Quarterly

KINGS COUNTY:

CUPA Facility List

A listing of sites included in the county's Certified Unified Program Agency database. California's Secretary for Environmental Protection established the unified hazardous materials and hazardous waste regulatory program as required by chapter 6.11 of the California Health and Safety Code. The Unified Program consolidates the administration, permits, inspections, and enforcement activities.

Date of Government Version: 12/12/2013
Date Data Arrived at EDR: 12/13/2013
Date Made Active in Reports: 01/07/2014
Number of Days to Update: 25

Source: Kings County Department of Public Health
Telephone: 559-584-1411
Last EDR Contact: 02/24/2014
Next Scheduled EDR Contact: 06/09/2014
Data Release Frequency: Varies

LAKE COUNTY:

CUPA Facility List

Cupa facility list

Date of Government Version: 01/23/2013
Date Data Arrived at EDR: 01/25/2013
Date Made Active in Reports: 02/27/2013
Number of Days to Update: 33

Source: Lake County Environmental Health
Telephone: 707-263-1164
Last EDR Contact: 01/20/2014
Next Scheduled EDR Contact: 05/05/2014
Data Release Frequency: Varies

LOS ANGELES COUNTY:

San Gabriel Valley Areas of Concern

San Gabriel Valley areas where VOC contamination is at or above the MCL as designated by region 9 EPA office.

Date of Government Version: 03/30/2009
Date Data Arrived at EDR: 03/31/2009
Date Made Active in Reports: 10/23/2009
Number of Days to Update: 206

Source: EPA Region 9
Telephone: 415-972-3178
Last EDR Contact: 12/17/2013
Next Scheduled EDR Contact: 04/07/2014
Data Release Frequency: No Update Planned

GOVERNMENT RECORDS SEARCHED / DATA CURRENCY TRACKING

HMS: Street Number List

Industrial Waste and Underground Storage Tank Sites.

Date of Government Version: 03/28/2013

Date Data Arrived at EDR: 06/17/2013

Date Made Active in Reports: 08/21/2013

Number of Days to Update: 65

Source: Department of Public Works

Telephone: 626-458-3517

Last EDR Contact: 01/13/2014

Next Scheduled EDR Contact: 04/28/2014

Data Release Frequency: Semi-Annually

List of Solid Waste Facilities

Solid Waste Facilities in Los Angeles County.

Date of Government Version: 01/20/2014

Date Data Arrived at EDR: 01/21/2014

Date Made Active in Reports: 02/11/2014

Number of Days to Update: 21

Source: La County Department of Public Works

Telephone: 818-458-5185

Last EDR Contact: 01/21/2014

Next Scheduled EDR Contact: 05/05/2014

Data Release Frequency: Varies

City of Los Angeles Landfills

Landfills owned and maintained by the City of Los Angeles.

Date of Government Version: 03/05/2009

Date Data Arrived at EDR: 03/10/2009

Date Made Active in Reports: 04/08/2009

Number of Days to Update: 29

Source: Engineering & Construction Division

Telephone: 213-473-7869

Last EDR Contact: 01/20/2014

Next Scheduled EDR Contact: 05/05/2014

Data Release Frequency: Varies

Site Mitigation List

Industrial sites that have had some sort of spill or complaint.

Date of Government Version: 01/30/2013

Date Data Arrived at EDR: 02/21/2013

Date Made Active in Reports: 03/25/2013

Number of Days to Update: 32

Source: Community Health Services

Telephone: 323-890-7806

Last EDR Contact: 01/20/2014

Next Scheduled EDR Contact: 05/05/2014

Data Release Frequency: Annually

City of El Segundo Underground Storage Tank

Underground storage tank sites located in El Segundo city.

Date of Government Version: 10/21/2013

Date Data Arrived at EDR: 10/25/2013

Date Made Active in Reports: 11/27/2013

Number of Days to Update: 33

Source: City of El Segundo Fire Department

Telephone: 310-524-2236

Last EDR Contact: 01/20/2014

Next Scheduled EDR Contact: 05/05/2014

Data Release Frequency: Semi-Annually

City of Long Beach Underground Storage Tank

Underground storage tank sites located in the city of Long Beach.

Date of Government Version: 03/28/2003

Date Data Arrived at EDR: 10/23/2003

Date Made Active in Reports: 11/26/2003

Number of Days to Update: 34

Source: City of Long Beach Fire Department

Telephone: 562-570-2563

Last EDR Contact: 01/30/2014

Next Scheduled EDR Contact: 05/12/2014

Data Release Frequency: Annually

City of Torrance Underground Storage Tank

Underground storage tank sites located in the city of Torrance.

Date of Government Version: 07/15/2013

Date Data Arrived at EDR: 07/18/2013

Date Made Active in Reports: 08/20/2013

Number of Days to Update: 33

Source: City of Torrance Fire Department

Telephone: 310-618-2973

Last EDR Contact: 01/13/2014

Next Scheduled EDR Contact: 04/28/2014

Data Release Frequency: Semi-Annually

MADERA COUNTY:

GOVERNMENT RECORDS SEARCHED / DATA CURRENCY TRACKING

CUPA Facility List

A listing of sites included in the county's Certified Unified Program Agency database. California's Secretary for Environmental Protection established the unified hazardous materials and hazardous waste regulatory program as required by chapter 6.11 of the California Health and Safety Code. The Unified Program consolidates the administration, permits, inspections, and enforcement activities.

Date of Government Version: 12/09/2013
Date Data Arrived at EDR: 12/10/2013
Date Made Active in Reports: 02/20/2014
Number of Days to Update: 72

Source: Madera County Environmental Health
Telephone: 559-675-7823
Last EDR Contact: 02/24/2014
Next Scheduled EDR Contact: 06/09/2014
Data Release Frequency: Varies

MARIN COUNTY:

Underground Storage Tank Sites

Currently permitted USTs in Marin County.

Date of Government Version: 01/03/2014
Date Data Arrived at EDR: 01/09/2014
Date Made Active in Reports: 02/12/2014
Number of Days to Update: 34

Source: Public Works Department Waste Management
Telephone: 415-499-6647
Last EDR Contact: 01/03/2014
Next Scheduled EDR Contact: 04/21/2014
Data Release Frequency: Semi-Annually

MERCED COUNTY:

CUPA Facility List

CUPA facility list.

Date of Government Version: 11/21/2013
Date Data Arrived at EDR: 11/25/2013
Date Made Active in Reports: 02/24/2014
Number of Days to Update: 91

Source: Merced County Environmental Health
Telephone: 209-381-1094
Last EDR Contact: 02/24/2014
Next Scheduled EDR Contact: 06/09/2014
Data Release Frequency: Varies

MONO COUNTY:

CUPA Facility List

CUPA Facility List

Date of Government Version: 12/02/2013
Date Data Arrived at EDR: 12/03/2013
Date Made Active in Reports: 01/02/2014
Number of Days to Update: 30

Source: Mono County Health Department
Telephone: 760-932-5580
Last EDR Contact: 03/03/2014
Next Scheduled EDR Contact: 06/16/2014
Data Release Frequency: Varies

MONTEREY COUNTY:

CUPA Facility Listing

CUPA Program listing from the Environmental Health Division.

Date of Government Version: 01/09/2014
Date Data Arrived at EDR: 01/10/2014
Date Made Active in Reports: 02/14/2014
Number of Days to Update: 35

Source: Monterey County Health Department
Telephone: 831-796-1297
Last EDR Contact: 02/24/2014
Next Scheduled EDR Contact: 06/09/2014
Data Release Frequency: Varies

NAPA COUNTY:

GOVERNMENT RECORDS SEARCHED / DATA CURRENCY TRACKING

Sites With Reported Contamination

A listing of leaking underground storage tank sites located in Napa county.

Date of Government Version: 12/05/2011

Date Data Arrived at EDR: 12/06/2011

Date Made Active in Reports: 02/07/2012

Number of Days to Update: 63

Source: Napa County Department of Environmental Management

Telephone: 707-253-4269

Last EDR Contact: 03/03/2014

Next Scheduled EDR Contact: 06/06/2014

Data Release Frequency: No Update Planned

Closed and Operating Underground Storage Tank Sites

Underground storage tank sites located in Napa county.

Date of Government Version: 01/15/2008

Date Data Arrived at EDR: 01/16/2008

Date Made Active in Reports: 02/08/2008

Number of Days to Update: 23

Source: Napa County Department of Environmental Management

Telephone: 707-253-4269

Last EDR Contact: 03/03/2014

Next Scheduled EDR Contact: 06/16/2014

Data Release Frequency: No Update Planned

NEVADA COUNTY:

CUPA Facility List

CUPA facility list.

Date of Government Version: 11/06/2013

Date Data Arrived at EDR: 11/07/2013

Date Made Active in Reports: 12/04/2013

Number of Days to Update: 27

Source: Community Development Agency

Telephone: 530-265-1467

Last EDR Contact: 02/14/2014

Next Scheduled EDR Contact: 05/19/2014

Data Release Frequency: Varies

ORANGE COUNTY:

List of Industrial Site Cleanups

Petroleum and non-petroleum spills.

Date of Government Version: 11/04/2013

Date Data Arrived at EDR: 11/13/2013

Date Made Active in Reports: 12/04/2013

Number of Days to Update: 21

Source: Health Care Agency

Telephone: 714-834-3446

Last EDR Contact: 02/10/2014

Next Scheduled EDR Contact: 05/26/2014

Data Release Frequency: Annually

List of Underground Storage Tank Cleanups

Orange County Underground Storage Tank Cleanups (LUST).

Date of Government Version: 11/04/2013

Date Data Arrived at EDR: 11/13/2013

Date Made Active in Reports: 12/04/2013

Number of Days to Update: 21

Source: Health Care Agency

Telephone: 714-834-3446

Last EDR Contact: 02/10/2014

Next Scheduled EDR Contact: 05/26/2014

Data Release Frequency: Quarterly

List of Underground Storage Tank Facilities

Orange County Underground Storage Tank Facilities (UST).

Date of Government Version: 11/04/2013

Date Data Arrived at EDR: 11/13/2013

Date Made Active in Reports: 12/04/2013

Number of Days to Update: 21

Source: Health Care Agency

Telephone: 714-834-3446

Last EDR Contact: 02/10/2014

Next Scheduled EDR Contact: 05/26/2014

Data Release Frequency: Quarterly

PLACER COUNTY:

GOVERNMENT RECORDS SEARCHED / DATA CURRENCY TRACKING

Master List of Facilities

List includes aboveground tanks, underground tanks and cleanup sites.

Date of Government Version: 12/09/2013

Date Data Arrived at EDR: 12/10/2013

Date Made Active in Reports: 01/07/2014

Number of Days to Update: 28

Source: Placer County Health and Human Services

Telephone: 530-745-2363

Last EDR Contact: 12/09/2013

Next Scheduled EDR Contact: 03/24/2014

Data Release Frequency: Semi-Annually

RIVERSIDE COUNTY:

Listing of Underground Tank Cleanup Sites

Riverside County Underground Storage Tank Cleanup Sites (LUST).

Date of Government Version: 01/14/2014

Date Data Arrived at EDR: 01/15/2014

Date Made Active in Reports: 02/11/2014

Number of Days to Update: 27

Source: Department of Environmental Health

Telephone: 951-358-5055

Last EDR Contact: 12/19/2013

Next Scheduled EDR Contact: 04/07/2014

Data Release Frequency: Quarterly

Underground Storage Tank Tank List

Underground storage tank sites located in Riverside county.

Date of Government Version: 01/14/2014

Date Data Arrived at EDR: 01/15/2014

Date Made Active in Reports: 02/12/2014

Number of Days to Update: 28

Source: Department of Environmental Health

Telephone: 951-358-5055

Last EDR Contact: 12/19/2013

Next Scheduled EDR Contact: 04/07/2014

Data Release Frequency: Quarterly

SACRAMENTO COUNTY:

Toxic Site Clean-Up List

List of sites where unauthorized releases of potentially hazardous materials have occurred.

Date of Government Version: 11/21/2013

Date Data Arrived at EDR: 01/09/2014

Date Made Active in Reports: 02/11/2014

Number of Days to Update: 33

Source: Sacramento County Environmental Management

Telephone: 916-875-8406

Last EDR Contact: 01/06/2014

Next Scheduled EDR Contact: 04/21/2014

Data Release Frequency: Quarterly

Master Hazardous Materials Facility List

Any business that has hazardous materials on site - hazardous material storage sites, underground storage tanks, waste generators.

Date of Government Version: 11/21/2013

Date Data Arrived at EDR: 01/09/2014

Date Made Active in Reports: 02/11/2014

Number of Days to Update: 33

Source: Sacramento County Environmental Management

Telephone: 916-875-8406

Last EDR Contact: 01/06/2014

Next Scheduled EDR Contact: 04/21/2014

Data Release Frequency: Quarterly

SAN BERNARDINO COUNTY:

Hazardous Material Permits

This listing includes underground storage tanks, medical waste handlers/generators, hazardous materials handlers, hazardous waste generators, and waste oil generators/handlers.

GOVERNMENT RECORDS SEARCHED / DATA CURRENCY TRACKING

Date of Government Version: 11/26/2013
Date Data Arrived at EDR: 11/27/2013
Date Made Active in Reports: 12/31/2013
Number of Days to Update: 34

Source: San Bernardino County Fire Department Hazardous Materials Division
Telephone: 909-387-3041
Last EDR Contact: 02/10/2014
Next Scheduled EDR Contact: 05/26/2014
Data Release Frequency: Quarterly

SAN DIEGO COUNTY:

Hazardous Materials Management Division Database

The database includes: HE58 - This report contains the business name, site address, business phone number, establishment 'H' permit number, type of permit, and the business status. HE17 - In addition to providing the same information provided in the HE58 listing, HE17 provides inspection dates, violations received by the establishment, hazardous waste generated, the quantity, method of storage, treatment/disposal of waste and the hauler, and information on underground storage tanks. Unauthorized Release List - Includes a summary of environmental contamination cases in San Diego County (underground tank cases, non-tank cases, groundwater contamination, and soil contamination are included.)

Date of Government Version: 09/23/2013
Date Data Arrived at EDR: 09/24/2013
Date Made Active in Reports: 10/17/2013
Number of Days to Update: 23

Source: Hazardous Materials Management Division
Telephone: 619-338-2268
Last EDR Contact: 12/09/2013
Next Scheduled EDR Contact: 03/24/2014
Data Release Frequency: Quarterly

Solid Waste Facilities

San Diego County Solid Waste Facilities.

Date of Government Version: 10/31/2013
Date Data Arrived at EDR: 11/19/2013
Date Made Active in Reports: 12/31/2013
Number of Days to Update: 42

Source: Department of Health Services
Telephone: 619-338-2209
Last EDR Contact: 02/14/2014
Next Scheduled EDR Contact: 05/12/2014
Data Release Frequency: Varies

Environmental Case Listing

The listing contains all underground tank release cases and projects pertaining to properties contaminated with hazardous substances that are actively under review by the Site Assessment and Mitigation Program.

Date of Government Version: 03/23/2010
Date Data Arrived at EDR: 06/15/2010
Date Made Active in Reports: 07/09/2010
Number of Days to Update: 24

Source: San Diego County Department of Environmental Health
Telephone: 619-338-2371
Last EDR Contact: 12/09/2013
Next Scheduled EDR Contact: 03/24/2014
Data Release Frequency: No Update Planned

SAN FRANCISCO COUNTY:

Local Oversight Facilities

A listing of leaking underground storage tank sites located in San Francisco county.

Date of Government Version: 09/19/2008
Date Data Arrived at EDR: 09/19/2008
Date Made Active in Reports: 09/29/2008
Number of Days to Update: 10

Source: Department Of Public Health San Francisco County
Telephone: 415-252-3920
Last EDR Contact: 02/10/2014
Next Scheduled EDR Contact: 05/26/2014
Data Release Frequency: Quarterly

Underground Storage Tank Information

Underground storage tank sites located in San Francisco county.

Date of Government Version: 11/29/2010
Date Data Arrived at EDR: 03/10/2011
Date Made Active in Reports: 03/15/2011
Number of Days to Update: 5

Source: Department of Public Health
Telephone: 415-252-3920
Last EDR Contact: 02/10/2014
Next Scheduled EDR Contact: 05/26/2014
Data Release Frequency: Quarterly

SAN JOAQUIN COUNTY:

GOVERNMENT RECORDS SEARCHED / DATA CURRENCY TRACKING

San Joaquin Co. UST

A listing of underground storage tank locations in San Joaquin county.

Date of Government Version: 12/18/2013
Date Data Arrived at EDR: 12/19/2013
Date Made Active in Reports: 01/08/2014
Number of Days to Update: 20

Source: Environmental Health Department
Telephone: N/A
Last EDR Contact: 12/17/2013
Next Scheduled EDR Contact: 04/07/2014
Data Release Frequency: Semi-Annually

SAN LUIS OBISPO COUNTY:

CUPA Facility List

Cupa Facility List.

Date of Government Version: 11/21/2013
Date Data Arrived at EDR: 11/25/2013
Date Made Active in Reports: 02/27/2014
Number of Days to Update: 94

Source: San Luis Obispo County Public Health Department
Telephone: 805-781-5596
Last EDR Contact: 02/24/2014
Next Scheduled EDR Contact: 06/09/2014
Data Release Frequency: Varies

SAN MATEO COUNTY:

Business Inventory

List includes Hazardous Materials Business Plan, hazardous waste generators, and underground storage tanks.

Date of Government Version: 01/13/2014
Date Data Arrived at EDR: 01/14/2014
Date Made Active in Reports: 02/11/2014
Number of Days to Update: 28

Source: San Mateo County Environmental Health Services Division
Telephone: 650-363-1921
Last EDR Contact: 12/16/2013
Next Scheduled EDR Contact: 03/31/2014
Data Release Frequency: Annually

Fuel Leak List

A listing of leaking underground storage tank sites located in San Mateo county.

Date of Government Version: 12/12/2013
Date Data Arrived at EDR: 12/17/2013
Date Made Active in Reports: 01/07/2014
Number of Days to Update: 21

Source: San Mateo County Environmental Health Services Division
Telephone: 650-363-1921
Last EDR Contact: 12/12/2013
Next Scheduled EDR Contact: 03/31/2014
Data Release Frequency: Semi-Annually

SANTA BARBARA COUNTY:

CUPA Facility Listing

CUPA Program Listing from the Environmental Health Services division.

Date of Government Version: 09/08/2011
Date Data Arrived at EDR: 09/09/2011
Date Made Active in Reports: 10/07/2011
Number of Days to Update: 28

Source: Santa Barbara County Public Health Department
Telephone: 805-686-8167
Last EDR Contact: 02/24/2014
Next Scheduled EDR Contact: 06/09/2014
Data Release Frequency: Varies

SANTA CLARA COUNTY:

Cupa Facility List

Cupa facility list

GOVERNMENT RECORDS SEARCHED / DATA CURRENCY TRACKING

Date of Government Version: 12/03/2013
Date Data Arrived at EDR: 12/04/2013
Date Made Active in Reports: 01/27/2014
Number of Days to Update: 54

Source: Department of Environmental Health
Telephone: 408-918-1973
Last EDR Contact: 03/03/2014
Next Scheduled EDR Contact: 06/16/2014
Data Release Frequency: Varies

HIST LUST - Fuel Leak Site Activity Report

A listing of open and closed leaking underground storage tanks. This listing is no longer updated by the county. Leaking underground storage tanks are now handled by the Department of Environmental Health.

Date of Government Version: 03/29/2005
Date Data Arrived at EDR: 03/30/2005
Date Made Active in Reports: 04/21/2005
Number of Days to Update: 22

Source: Santa Clara Valley Water District
Telephone: 408-265-2600
Last EDR Contact: 03/23/2009
Next Scheduled EDR Contact: 06/22/2009
Data Release Frequency: No Update Planned

LOP Listing

A listing of leaking underground storage tanks located in Santa Clara county.

Date of Government Version: 12/02/2013
Date Data Arrived at EDR: 12/03/2013
Date Made Active in Reports: 01/02/2014
Number of Days to Update: 30

Source: Department of Environmental Health
Telephone: 408-918-3417
Last EDR Contact: 03/03/2014
Next Scheduled EDR Contact: 06/16/2014
Data Release Frequency: Annually

Hazardous Material Facilities

Hazardous material facilities, including underground storage tank sites.

Date of Government Version: 11/12/2013
Date Data Arrived at EDR: 11/15/2013
Date Made Active in Reports: 01/03/2014
Number of Days to Update: 49

Source: City of San Jose Fire Department
Telephone: 408-535-7694
Last EDR Contact: 02/10/2014
Next Scheduled EDR Contact: 05/26/2014
Data Release Frequency: Annually

SANTA CRUZ COUNTY:

CUPA Facility List

CUPA facility listing.

Date of Government Version: 12/09/2013
Date Data Arrived at EDR: 12/10/2013
Date Made Active in Reports: 01/03/2014
Number of Days to Update: 24

Source: Santa Cruz County Environmental Health
Telephone: 831-464-2761
Last EDR Contact: 02/24/2014
Next Scheduled EDR Contact: 06/09/2014
Data Release Frequency: Varies

SHASTA COUNTY:

CUPA Facility List

Cupa Facility List.

Date of Government Version: 12/03/2013
Date Data Arrived at EDR: 12/04/2013
Date Made Active in Reports: 01/02/2014
Number of Days to Update: 29

Source: Shasta County Department of Resource Management
Telephone: 530-225-5789
Last EDR Contact: 02/24/2014
Next Scheduled EDR Contact: 06/09/2014
Data Release Frequency: Varies

SOLANO COUNTY:

GOVERNMENT RECORDS SEARCHED / DATA CURRENCY TRACKING

Leaking Underground Storage Tanks

A listing of leaking underground storage tank sites located in Solano county.

Date of Government Version: 12/16/2013
Date Data Arrived at EDR: 12/18/2013
Date Made Active in Reports: 01/08/2014
Number of Days to Update: 21

Source: Solano County Department of Environmental Management
Telephone: 707-784-6770
Last EDR Contact: 12/12/2013
Next Scheduled EDR Contact: 03/31/2014
Data Release Frequency: Quarterly

Underground Storage Tanks

Underground storage tank sites located in Solano county.

Date of Government Version: 12/16/2013
Date Data Arrived at EDR: 12/19/2013
Date Made Active in Reports: 01/08/2014
Number of Days to Update: 20

Source: Solano County Department of Environmental Management
Telephone: 707-784-6770
Last EDR Contact: 12/12/2013
Next Scheduled EDR Contact: 03/31/2014
Data Release Frequency: Quarterly

SONOMA COUNTY:

Cupa Facility List

Cupa Facility list

Date of Government Version: 12/31/2013
Date Data Arrived at EDR: 01/02/2014
Date Made Active in Reports: 02/11/2014
Number of Days to Update: 40

Source: County of Sonoma Fire & Emergency Services Department
Telephone: 707-565-1174
Last EDR Contact: 12/30/2013
Next Scheduled EDR Contact: 04/14/2014
Data Release Frequency: Varies

Leaking Underground Storage Tank Sites

A listing of leaking underground storage tank sites located in Sonoma county.

Date of Government Version: 01/03/2014
Date Data Arrived at EDR: 01/03/2014
Date Made Active in Reports: 02/11/2014
Number of Days to Update: 39

Source: Department of Health Services
Telephone: 707-565-6565
Last EDR Contact: 12/30/2013
Next Scheduled EDR Contact: 04/14/2014
Data Release Frequency: Quarterly

SUTTER COUNTY:

Underground Storage Tanks

Underground storage tank sites located in Sutter county.

Date of Government Version: 12/10/2013
Date Data Arrived at EDR: 12/11/2013
Date Made Active in Reports: 01/04/2014
Number of Days to Update: 24

Source: Sutter County Department of Agriculture
Telephone: 530-822-7500
Last EDR Contact: 12/09/2013
Next Scheduled EDR Contact: 03/24/2014
Data Release Frequency: Semi-Annually

TUOLUMNE COUNTY:

CUPA Facility List

Cupa facility list

Date of Government Version: 11/04/2013
Date Data Arrived at EDR: 11/06/2013
Date Made Active in Reports: 12/04/2013
Number of Days to Update: 28

Source: Division of Environmental Health
Telephone: 209-533-5633
Last EDR Contact: 01/27/2014
Next Scheduled EDR Contact: 05/12/2014
Data Release Frequency: Varies

VENTURA COUNTY:

GOVERNMENT RECORDS SEARCHED / DATA CURRENCY TRACKING

Business Plan, Hazardous Waste Producers, and Operating Underground Tanks

The BWT list indicates by site address whether the Environmental Health Division has Business Plan (B), Waste Producer (W), and/or Underground Tank (T) information.

Date of Government Version: 10/29/2013	Source: Ventura County Environmental Health Division
Date Data Arrived at EDR: 11/21/2013	Telephone: 805-654-2813
Date Made Active in Reports: 01/14/2014	Last EDR Contact: 02/18/2014
Number of Days to Update: 54	Next Scheduled EDR Contact: 06/02/2014
	Data Release Frequency: Quarterly

Inventory of Illegal Abandoned and Inactive Sites

Ventura County Inventory of Closed, Illegal Abandoned, and Inactive Sites.

Date of Government Version: 12/01/2011	Source: Environmental Health Division
Date Data Arrived at EDR: 12/01/2011	Telephone: 805-654-2813
Date Made Active in Reports: 01/19/2012	Last EDR Contact: 01/03/2014
Number of Days to Update: 49	Next Scheduled EDR Contact: 04/21/2014
	Data Release Frequency: Annually

Listing of Underground Tank Cleanup Sites

Ventura County Underground Storage Tank Cleanup Sites (LUST).

Date of Government Version: 05/29/2008	Source: Environmental Health Division
Date Data Arrived at EDR: 06/24/2008	Telephone: 805-654-2813
Date Made Active in Reports: 07/31/2008	Last EDR Contact: 02/17/2014
Number of Days to Update: 37	Next Scheduled EDR Contact: 06/02/2014
	Data Release Frequency: Quarterly

Medical Waste Program List

To protect public health and safety and the environment from potential exposure to disease causing agents, the Environmental Health Division Medical Waste Program regulates the generation, handling, storage, treatment and disposal of medical waste throughout the County.

Date of Government Version: 10/02/2013	Source: Ventura County Resource Management Agency
Date Data Arrived at EDR: 10/30/2013	Telephone: 805-654-2813
Date Made Active in Reports: 11/27/2013	Last EDR Contact: 10/28/2013
Number of Days to Update: 28	Next Scheduled EDR Contact: 02/11/2014
	Data Release Frequency: Quarterly

Underground Tank Closed Sites List

Ventura County Operating Underground Storage Tank Sites (UST)/Underground Tank Closed Sites List.

Date of Government Version: 11/26/2013	Source: Environmental Health Division
Date Data Arrived at EDR: 12/18/2013	Telephone: 805-654-2813
Date Made Active in Reports: 01/08/2014	Last EDR Contact: 12/16/2013
Number of Days to Update: 21	Next Scheduled EDR Contact: 03/31/2014
	Data Release Frequency: Quarterly

YOLO COUNTY:

Underground Storage Tank Comprehensive Facility Report

Underground storage tank sites located in Yolo county.

Date of Government Version: 12/18/2013	Source: Yolo County Department of Health
Date Data Arrived at EDR: 12/24/2013	Telephone: 530-666-8646
Date Made Active in Reports: 01/08/2014	Last EDR Contact: 12/17/2013
Number of Days to Update: 15	Next Scheduled EDR Contact: 04/07/2014
	Data Release Frequency: Annually

YUBA COUNTY:

GOVERNMENT RECORDS SEARCHED / DATA CURRENCY TRACKING

CUPA Facility List

CUPA facility listing for Yuba County.

Date of Government Version: 12/06/2013
Date Data Arrived at EDR: 12/10/2013
Date Made Active in Reports: 01/04/2014
Number of Days to Update: 25

Source: Yuba County Environmental Health Department
Telephone: 530-749-7523
Last EDR Contact: 12/06/2013
Next Scheduled EDR Contact: 02/17/2014
Data Release Frequency: Varies

OTHER DATABASE(S)

Depending on the geographic area covered by this report, the data provided in these specialty databases may or may not be complete. For example, the existence of wetlands information data in a specific report does not mean that all wetlands in the area covered by the report are included. Moreover, the absence of any reported wetlands information does not necessarily mean that wetlands do not exist in the area covered by the report.

CT MANIFEST: Hazardous Waste Manifest Data

Facility and manifest data. Manifest is a document that lists and tracks hazardous waste from the generator through transporters to a tsd facility.

Date of Government Version: 07/30/2013
Date Data Arrived at EDR: 08/19/2013
Date Made Active in Reports: 10/03/2013
Number of Days to Update: 45

Source: Department of Energy & Environmental Protection
Telephone: 860-424-3375
Last EDR Contact: 02/21/2014
Next Scheduled EDR Contact: 06/02/2014
Data Release Frequency: Annually

NJ MANIFEST: Manifest Information

Hazardous waste manifest information.

Date of Government Version: 12/31/2011
Date Data Arrived at EDR: 07/19/2012
Date Made Active in Reports: 08/28/2012
Number of Days to Update: 40

Source: Department of Environmental Protection
Telephone: N/A
Last EDR Contact: 01/17/2014
Next Scheduled EDR Contact: 04/28/2014
Data Release Frequency: Annually

NY MANIFEST: Facility and Manifest Data

Manifest is a document that lists and tracks hazardous waste from the generator through transporters to a TSD facility.

Date of Government Version: 11/01/2013
Date Data Arrived at EDR: 11/07/2013
Date Made Active in Reports: 11/18/2013
Number of Days to Update: 11

Source: Department of Environmental Conservation
Telephone: 518-402-8651
Last EDR Contact: 02/07/2014
Next Scheduled EDR Contact: 05/19/2014
Data Release Frequency: Annually

PA MANIFEST: Manifest Information

Hazardous waste manifest information.

Date of Government Version: 12/31/2012
Date Data Arrived at EDR: 07/24/2013
Date Made Active in Reports: 08/19/2013
Number of Days to Update: 26

Source: Department of Environmental Protection
Telephone: 717-783-8990
Last EDR Contact: 01/20/2014
Next Scheduled EDR Contact: 05/05/2014
Data Release Frequency: Annually

RI MANIFEST: Manifest information

Hazardous waste manifest information

Date of Government Version: 12/31/2012
Date Data Arrived at EDR: 06/21/2013
Date Made Active in Reports: 08/05/2013
Number of Days to Update: 45

Source: Department of Environmental Management
Telephone: 401-222-2797
Last EDR Contact: 02/24/2014
Next Scheduled EDR Contact: 06/09/2014
Data Release Frequency: Annually

GOVERNMENT RECORDS SEARCHED / DATA CURRENCY TRACKING

WI MANIFEST: Manifest Information

Hazardous waste manifest information.

Date of Government Version: 12/31/2012

Date Data Arrived at EDR: 08/09/2013

Date Made Active in Reports: 09/27/2013

Number of Days to Update: 49

Source: Department of Natural Resources

Telephone: N/A

Last EDR Contact: 12/11/2013

Next Scheduled EDR Contact: 03/31/2014

Data Release Frequency: Annually

Oil/Gas Pipelines: This data was obtained by EDR from the USGS in 1994. It is referred to by USGS as GeoData Digital Line Graphs from 1:100,000-Scale Maps. It was extracted from the transportation category including some oil, but primarily gas pipelines.

Electric Power Transmission Line Data

Source: Rextag Strategies Corp.

Telephone: (281) 769-2247

U.S. Electric Transmission and Power Plants Systems Digital GIS Data

Sensitive Receptors: There are individuals deemed sensitive receptors due to their fragile immune systems and special sensitivity to environmental discharges. These sensitive receptors typically include the elderly, the sick, and children. While the location of all sensitive receptors cannot be determined, EDR indicates those buildings and facilities - schools, daycares, hospitals, medical centers, and nursing homes - where individuals who are sensitive receptors are likely to be located.

AHA Hospitals:

Source: American Hospital Association, Inc.

Telephone: 312-280-5991

The database includes a listing of hospitals based on the American Hospital Association's annual survey of hospitals.

Medical Centers: Provider of Services Listing

Source: Centers for Medicare & Medicaid Services

Telephone: 410-786-3000

A listing of hospitals with Medicare provider number, produced by Centers of Medicare & Medicaid Services, a federal agency within the U.S. Department of Health and Human Services.

Nursing Homes

Source: National Institutes of Health

Telephone: 301-594-6248

Information on Medicare and Medicaid certified nursing homes in the United States.

Public Schools

Source: National Center for Education Statistics

Telephone: 202-502-7300

The National Center for Education Statistics' primary database on elementary and secondary public education in the United States. It is a comprehensive, annual, national statistical database of all public elementary and secondary schools and school districts, which contains data that are comparable across all states.

Private Schools

Source: National Center for Education Statistics

Telephone: 202-502-7300

The National Center for Education Statistics' primary database on private school locations in the United States.

Daycare Centers: Licensed Facilities

Source: Department of Social Services

Telephone: 916-657-4041

Flood Zone Data: This data, available in select counties across the country, was obtained by EDR in 2003 & 2011 from the Federal Emergency Management Agency (FEMA). Data depicts 100-year and 500-year flood zones as defined by FEMA.

NWI: National Wetlands Inventory. This data, available in select counties across the country, was obtained by EDR in 2002, 2005 and 2010 from the U.S. Fish and Wildlife Service.

Scanned Digital USGS 7.5' Topographic Map (DRG)

Source: United States Geologic Survey

A digital raster graphic (DRG) is a scanned image of a U.S. Geological Survey topographic map. The map images are made by scanning published paper maps on high-resolution scanners. The raster image is georeferenced and fit to the Universal Transverse Mercator (UTM) projection.

GOVERNMENT RECORDS SEARCHED / DATA CURRENCY TRACKING

STREET AND ADDRESS INFORMATION

© 2010 Tele Atlas North America, Inc. All rights reserved. This material is proprietary and the subject of copyright protection and other intellectual property rights owned by or licensed to Tele Atlas North America, Inc. The use of this material is subject to the terms of a license agreement. You will be held liable for any unauthorized copying or disclosure of this material.

APPENDIX C

HISTORICAL SOURCES



Newgrove Street and Tahoe Way, Delsur, California 93536

AERIAL PHOTOGRAPH




Approximate Property Boundary 

Year: 1948

Project Number: 328096

AEI
Consultants



AERIAL PHOTOGRAPH

Newgrove Street and Tahoe Way, Delsur, California 93536




Approximate Property Boundary 

Year: 1953

Project Number: 328096

AEI
Consultants



AERIAL PHOTOGRAPH

Newgrove Street and Tahoe Way, Delsur, California 93536




Approximate Property Boundary 

Year: 1964

Project Number: 328096

AEI
Consultants



AERIAL PHOTOGRAPH

Newgrove Street and Tahoe Way, Delsur, California 93536



Approximate Property Boundary 

Year: 1974

Project Number: 328096

AEI
Consultants



AERIAL PHOTOGRAPH

Newgrove Street and Tahoe Way, Delsur, California 93536



Approximate Property Boundary 

Year: 1989

Project Number: 328096

AEI
Consultants



AERIAL PHOTOGRAPH

Newgrove Street and Tahoe Way, Delsur, California 93536



Approximate Property Boundary 

Year: 1994

Project Number: 328096

AEI
Consultants



AERIAL PHOTOGRAPH

Newgrove Street and Tahoe Way, Delsur, California 93536



Approximate Property Boundary 

Year: 2005

Project Number: 328096

AEI
Consultants



AERIAL PHOTOGRAPH

Newgrove Street and Tahoe Way, Delsur, California 93536



Approximate Property Boundary 

Year: 2009

Project Number: 328096

AEI
Consultants



AERIAL PHOTOGRAPH

Newgrove Street and Tahoe Way, Delsur, California 93536



Approximate Property Boundary 

Year: 2010

Project Number: 328096

AEI
Consultants



AERIAL PHOTOGRAPH

Newgrove Street and Tahoe Way, Delsur, California 93536



Approximate Property Boundary 

Year: 2012

Project Number: 328096

AEI
Consultants

328096 & 328098

NEWGROVE ST VIC 65TH STW & TAHOE WY VIC NEWGROVE S
Del Sur, CA 93536

Inquiry Number: 3871983.6
March 07, 2014

The EDR-City Directory Image Report



Environmental Data Resources Inc

6 Armstrong Road
Shelton, CT 06484
800.352.0050
www.edrnet.com

TABLE OF CONTENTS

SECTION

Executive Summary

Findings

City Directory Images

Thank you for your business.

Please contact EDR at 1-800-352-0050
with any questions or comments.

Disclaimer - Copyright and Trademark Notice

This Report contains certain information obtained from a variety of public and other sources reasonably available to Environmental Data Resources, Inc. It cannot be concluded from this Report that coverage information for the target and surrounding properties does not exist from other sources. **NO WARRANTY EXPRESSED OR IMPLIED, IS MADE WHATSOEVER IN CONNECTION WITH THIS REPORT. ENVIRONMENTAL DATA RESOURCES, INC. SPECIFICALLY DISCLAIMS THE MAKING OF ANY SUCH WARRANTIES, INCLUDING WITHOUT LIMITATION, MERCHANTABILITY OR FITNESS FOR A PARTICULAR USE OR PURPOSE. ALL RISK IS ASSUMED BY THE USER. IN NO EVENT SHALL ENVIRONMENTAL DATA RESOURCES, INC. BE LIABLE TO ANYONE, WHETHER ARISING OUT OF ERRORS OR OMISSIONS, NEGLIGENCE, ACCIDENT OR ANY OTHER CAUSE, FOR ANY LOSS OR DAMAGE, INCLUDING, WITHOUT LIMITATION, SPECIAL, INCIDENTAL, CONSEQUENTIAL, OR EXEMPLARY DAMAGES. ANY LIABILITY ON THE PART OF ENVIRONMENTAL DATA RESOURCES, INC. IS STRICTLY LIMITED TO A REFUND OF THE AMOUNT PAID FOR THIS REPORT.** Purchaser accepts this Report "AS IS". Any analyses, estimates, ratings, environmental risk levels or risk codes provided in this Report are provided for illustrative purposes only, and are not intended to provide, nor should they be interpreted as providing any facts regarding, or prediction or forecast of, any environmental risk for any property. Only a Phase I Environmental Site Assessment performed by an environmental professional can provide information regarding the environmental risk for any property. Additionally, the information provided in this Report is not to be construed as legal advice.

Copyright 2013 by Environmental Data Resources, Inc. All rights reserved. Reproduction in any media or format, in whole or in part, of any report or map of Environmental Data Resources, Inc. or its affiliates is prohibited without prior written permission.

EDR and its logos (including Sanborn and Sanborn Map) are trademarks of Environmental Data Resources, Inc. or its affiliates. All other trademarks used herein are the property of their respective owners.

EXECUTIVE SUMMARY

DESCRIPTION

Environmental Data Resources, Inc.'s (EDR) City Directory Report is a screening tool designed to assist environmental professionals in evaluating potential liability on a target property resulting from past activities. EDR's City Directory Report includes a search of available city directory data at 5 year intervals.

RESEARCH SUMMARY

The following research sources were consulted in the preparation of this report. A check mark indicates where information was identified in the source and provided in this report.

<u>Year</u>	<u>Target Street</u>	<u>Cross Street</u>	<u>Source</u>
2010	<input checked="" type="checkbox"/>	<input checked="" type="checkbox"/>	Haines Criss-Cross Directory
2005	<input checked="" type="checkbox"/>	<input checked="" type="checkbox"/>	Haines Criss-Cross Directory
1999	<input checked="" type="checkbox"/>	<input checked="" type="checkbox"/>	Haines Criss-Cross Directory
1995	<input checked="" type="checkbox"/>	<input checked="" type="checkbox"/>	Haines Criss-Cross Directory
1991	<input checked="" type="checkbox"/>	<input checked="" type="checkbox"/>	Haines Criss-Cross Directory
1985	<input checked="" type="checkbox"/>	<input checked="" type="checkbox"/>	Haines Criss-Cross Directory
1980	<input checked="" type="checkbox"/>	<input type="checkbox"/>	Haines Criss-Cross Directory
1975	<input checked="" type="checkbox"/>	<input checked="" type="checkbox"/>	Haines Criss-Cross Directory
1971	<input type="checkbox"/>	<input type="checkbox"/>	Haines Criss-Cross Directory

RECORD SOURCES

EDR is licensed to reproduce certain City Directory works by the copyright holders of those works. The purchaser of this EDR City Directory Report may include it in report(s) delivered to a customer. Reproduction of City Directories without permission of the publisher or licensed vendor may be a violation of copyright.

FINDINGS

TARGET PROPERTY STREET

NEWGROVE ST VIC 65TH STW & TAHOE WY VIC NEWGROVE S
Del Sur, CA 93536

<u>Year</u>	<u>CD Image</u>	<u>Source</u>
-------------	-----------------	---------------

NEWGROVE ST

2010	pg A1	Haines Criss-Cross Directory	
2010	pg A2	Haines Criss-Cross Directory	
2005	pg A6	Haines Criss-Cross Directory	
2005	pg A7	Haines Criss-Cross Directory	
2005	pg A8	Haines Criss-Cross Directory	
1999	pg A13	Haines Criss-Cross Directory	
1999	pg A14	Haines Criss-Cross Directory	
1995	pg A18	Haines Criss-Cross Directory	
1995	pg A19	Haines Criss-Cross Directory	
1991	pg A23	Haines Criss-Cross Directory	
1991	pg A24	Haines Criss-Cross Directory	
1985	pg A26	Haines Criss-Cross Directory	
1985	pg A27	Haines Criss-Cross Directory	
1980	pg A29	Haines Criss-Cross Directory	
1975	pg A30	Haines Criss-Cross Directory	
1975	pg A31	Haines Criss-Cross Directory	
1971	-	Haines Criss-Cross Directory	Street not listed in Source

FINDINGS

CROSS STREETS

<u>Year</u>	<u>CD Image</u>	<u>Source</u>	
<u>63RD ST W</u>			
2010	pg. A3	Haines Criss-Cross Directory	
2005	pg. A10	Haines Criss-Cross Directory	
2005	pg. A9	Haines Criss-Cross Directory	
1999	pg. A15	Haines Criss-Cross Directory	
1995	pg. A20	Haines Criss-Cross Directory	
1991	-	Haines Criss-Cross Directory	Street not listed in Source
1985	-	Haines Criss-Cross Directory	Street not listed in Source
1980	-	Haines Criss-Cross Directory	Street not listed in Source
1975	-	Haines Criss-Cross Directory	Street not listed in Source
1971	-	Haines Criss-Cross Directory	Street not listed in Source

65TH ST W

2010	pg. A4	Haines Criss-Cross Directory	
2005	pg. A11	Haines Criss-Cross Directory	
1999	pg. A16	Haines Criss-Cross Directory	
1995	pg. A21	Haines Criss-Cross Directory	
1991	pg. A25	Haines Criss-Cross Directory	
1985	pg. A28	Haines Criss-Cross Directory	
1980	-	Haines Criss-Cross Directory	Street not listed in Source
1975	pg. A32	Haines Criss-Cross Directory	
1971	-	Haines Criss-Cross Directory	Street not listed in Source

TAHOE WAY

2010	pg. A5	Haines Criss-Cross Directory	
2005	pg. A12	Haines Criss-Cross Directory	
1999	pg. A17	Haines Criss-Cross Directory	
1995	pg. A22	Haines Criss-Cross Directory	
1991	-	Haines Criss-Cross Directory	Street not listed in Source
1985	-	Haines Criss-Cross Directory	Street not listed in Source
1980	-	Haines Criss-Cross Directory	Street not listed in Source
1975	-	Haines Criss-Cross Directory	Street not listed in Source

FINDINGS

<u>Year</u>	<u>CD Image</u>	<u>Source</u>	
1971	-	Haines Criss-Cross Directory	Street not listed in Source

City Directory Images

NEWGROVE ST 2010

E NEWGROVE ST 93535 LANCASTER			WEALTH CODE 2.6		
X 5TH ST E					
502	DURAN Jose	661-945-4609	+0	8	
	MONTEROZZA Marco	OO	4		
503	ARRANAGA Carlos	661-948-8811	5		
	HERNANDEZ Ramiro	OO	8		
	VILLA Miguel	661-726-5371	+0		
508	XXXX	OO	5		
509	HILL Lucette	OO	5		
	PAZ Ramezoni	661-945-7830	5		
514	SOTO Rosa	OO	8		
515	ESCARA Carlos	661-945-5971	+0		
	GIBSON Zachary	OO	8		
520	LEOS Elise	OO	7		
521	MARTINEZ Cesarina	661-942-0862	2		
526	JINZER Janet	661-726-1153	+0		
	MARSHALL Matthew	661-946-0763	9		
530	FLORES Araceli	661-946-0763	9		
	ZUNIGA Maria	OO	5		
531	MORENO Maria	661-942-9616	5		
534	XXXX	OO	5		
X GILLAN AVE					
1003	JOYCE John	661-945-1487	+0		
1004	HUYTON Dora	OO	5		
1007	CARPENTER Franklin	OO	5		
1011	HILL Kathleen	OO	5		
1012	BENNETT Teresa	OO	3		
1017	MAMMACK Wendy	OO	3		
1018	FLORES Valentin	OO	8		
1022	COHEN Levy	OO	5		
1028	TROTTER Terry	661-948-8311			
1035	GILBERTH Robert	661-942-9899	4		
X PINON SPRINGS DR					
1545	VILLAS Blanca	OO	8		
1551	MONTCUMERY Dennis	OO	5		
1556	CLAVAS Sebastian	661-945-8056	4		
	FARRELL Kent	661-951-0544	8		
	GOMEZ Oracio	OO	8		
	PELAYO Maria	661-949-7581	8		
1559	MATTELSTADT Amy	661-722-1532	3		
1562	GORDON Terry	661-949-3779	8		
	RANDOL Alan	OO	4		
1600	MALACUPT Maggie	OO	4		
1601	LUPESCAFF Donald	OO	4		
1606	ORTIZ Gabino	661-726-7029	2		
1607	ABEL David	OO	5		
1610	BROWN T	OO	1		
1611	WORLDY ins	OO	4		
1618	XXXX	OO	4		
1619	JONES Ruyell	OO	2		
1624	HOLMES Yanira	OO	3		
1625	SSK Jose	OO	3		
X 18TH ST E					
1800	COLEMAN Wyatt	OO	2		
1803	OLOROSO Ernest	OO	6		
1806	BUTTS Gregory	661-951-0453	3		
1811	HALL Edward	OO	4		
1812	LANGENHOVEN T	661-951-9843	4		
	VANLANGENHOVEN P	661-951-9843	4		
1817	CHOW Patricia	OO	4		
1818	DEFRANCISCO Victor	OO	2		
1824	BAAS Ralph	661-948-0910	6		
	HAZARD Daryl	OO	3		
1825	CALVELLO Raymond	OO	4		
1832	MAILES Carmen	OO	5		
1833	CALDERON De	661-948-0140	4		
	ROSAS Graciela	661-948-0140	4		
1837	CALDAMEZ Christina	661-942-1407	+0		
1840	MANSOUR Rahoun	OO	0		
1841	BARAJAS Ricardo	661-948-8881	0		
1846	RIVAS Jiman	OO	4		
1847	ARMSTRONG Jason	OO	4		
1848	MILLER A	661-948-7443	4		
	SHIMARA Beverly	OO	3		
1849	SMITH Debra	661-728-8108	+0		
2014	GUJARDO Michael	OO	7		
2020	GONZALEZ Joel	OO	+0		
2031	SALAZAR Victor	OO	4		
2038	JALALI S	661-948-8595	7		
2039	MADEGH Shadi	OO	7		
2040	SANCHEZ Anabel	OO	6		
2042	DEGUZMAN Ruben	OO	1		
2043	GUEROZ Juan	OO	6		
2048	MCCLINTON Arnold	OO	6		
2054	XXXX	OO	+0		
2055	COWAN Winona	OO	+0		
2056	APACHECO Gustavo	OO	7		
2057	RIAS Maria	661-946-3550	5		
	MAGIAS Anabel	661-946-5480	5		
2507	E V TELEVISION	661-946-2495			
	ROBLETS Crystal	OO	0		
2511	KNAPP Kathy	661-946-8763	0		
2519	DOWNEY John	OO	0		
2525	PENNINGTON Michael	661-946-9076	2		
X CERISA ST					
2705	RIAS Samuel	661-946-3908	+0		
2706	JACKSON Walter	661-946-7520	6		
2711	XXXX	OO	6		
2712	SANCHEZ Miguel	661-946-3809	6		
2715	BRINLEY David	OO	3		
2719	GARCIA Jose	OO	4		
2720	VELA Larry	OO	0		
2723	ADAMS Raymond	OO	1		
2726	ATKINS L	661-976-8335	+0		
	WOOD Carl	OO	1		
2732	XXXX	OO	2		
2733	NORMAN Dennis	661-946-2140	2		
2737	ARRIPEZ Blanca	OO	9		
2743	RIVAS Luz	OO	8		
2746	HARRISON Edward	OO	6		
2749	RIVAS Sonia	OO	8		
2752	CHAVEZ Jose	OO	8		
2755	XXXX	OO	0		
2759	MELPHINSTON Howard	OO	1		
2760	GONZALEZ Rene	OO	6		
	SALDANA Sandra	661-946-2236	6		
2801	RODRIGUEZ Carlos	OO	1		
2809	PARAJAN Randolph	661-946-1147	7		
2815	DEL CARMELLO Maria	OO	3		
	NAVA Guadalupe	661-946-1296	6		
2816	PERAL Maria	661-946-4139	8		
2819	KELLER Christopher	OO	2		
2824	WATKINS S	661-946-8700	7		
2825	LEWIS Jenny	OO	7		
2830	SPREZ Mercedes	OO	0		
2835	WASHINGTON Michelle	OO	6		
2836	GRABOYES Dale	OO	6		
	LENDESBY Deborah	661-946-9436	6		
2841	HERNANDEZ Manuel	661-946-2999	6		
	ZAMORA Sandra	661-579-9675	+0		
2842	RODOLPHSON Joseph	OO	6		
2845	DE Luna Jesus	OO	4		
2846	RANDOL Alan	OO	4		
X SARAH LN					
X 30TH ST E					
3051	SCALES Denise	OO	8		
3057	ELIZONDO Jason	OO	7		
3011	ORCZO Maria	OO	7		
3012	CASTANEDA Ramon	OO	8		
3014	GUJARDO May	661-726-7872	8		
3015	LUPERON Sebastian	OO	5		
3020	MORON Danielle	OO	7		
3021	VILLANUEVA Vanessa	OO	7		
3024	KEPHART Christine	OO	8		
3026	ROBERTS Catherine	661-979-6359	+0		
	RODRIGUEZ Claudia	OO	7		
3027	SEAL Margie	OO	0		
3032	MONTALEZEE	661-726-7290	+0		
	PAZ Carlos	OO	7		
3033	SCHEIDT Eusebio	OO	7		
3036	SWARTZBAUGH William	OO	7		
3039	TOPEL Kerry	OO	7		
3044	GRIGALUNAS Jovni	OO	0		
3045	NEVES Ismael	OO	0		
3050	ROBERTSON Jason	OO	0		
3051	MASCEITI Dominic	OO	5		
3056	MARROQUIN Andrew	OO	7		
3057	TURNER Ronald	OO	8		
3101	XXXX	OO	0		
3105	PANAGUA Erica	661-948-8858	0		
3112	LOPEZ Hiram	OO	7		
3113	MARSHALL Evi	OO	7		
3118	RONEY Paloma	OO	0		
3119	YOUNG Vanessa	OO	9		
* 1 BUS 158 RES 14 NEW					
W NEWGROVE ST 93534 LANCASTER			WEALTH CODE 1.6		
108	QUEVARA Raul	OO	3		
	VANWY C	661-723-5754	6		
114	ANTELOPE VLY	661-948-3901			
115	HEIN Vlad	OO	5		
134	TREJO Aurelio	661-942-8390	2		
X REDWOOD AVE					
202	ERICKSON Victoria	661-943-0193	8		
218	XXXX	OO	0		
220	CLARA PEST CONTROL DR	661-945-3446	+0		
	FABRAS Gabriel	661-945-3347	+0		
	MUNEZ COLLISER	661-723-2299	5		
	AUTO BODY	661-940-8272	6		
	QUALITY UPHOLSTERY DESIGN	661-948-8822			
222	EAGLES ANTELOPE VALLEY NO 2985	661-948-8822			
X TREVOR AVE					
X YUCCA AVE					
315	BOWEN ELECTRIC	661-942-4011			
X SIERRA HWY					
320	XXXX	OO	4		
325	A V LANDMARK CHRISTIAN CENTER	661-729-5318	3		
X BEECH AVE					
539	NEEL Margaret	OO	0		
548	XXXX	OO	0		
549	CARTER Philip	661-726-2324	5		
556	JOLLY April M	661-940-8521	6		
558	MOFFATT J	661-723-0386	3		
X CEDAR AVE					
612	KING Jonathan	661-948-4852	6		
	POINDEXTER Sarah	661-723-1063	6		
X DATE AVE					
656	C EMOND Marissa	661-951-0325	+0		
	SPONNER Jenna	661-729-2896	6		
657	LAUREY Jeffery	OO	4		
658	XXXX	OO	4		
661	GARDNER Anthony	661-942-7140	5		
662	PHILLIPS Linda	OO	2		
663	WILLIAMS Charles	OO	5		
668	EMOND Marissa	661-725-5389	+0		
	VANDAM Gary	OO	5		
X ELM AVE					
706	DAGOS Marlene	661-726-3106	6		
	ALAND Rubi	661-268-5787	+0		
	ROCHTER Marie Dr	661-948-8128	5		
	ELIS Eric	OO	4		
707	XXXX	OO	6		
713	GARCIA Nydia	661-729-5829	8		
721	RODRIGUEZ Kania	661-949-6848	8		
	RODRIGUEZ Frederick	661-726-5838	6		
726	KWONG Shuen Boon	661-949-3467	7		
727	FERGUSON Leo E	661-942-6062	8		
	OLIVAS Rosalee	661-949-6290	6		
X FIG AVE					
762	LAWRENCE Frances	661-579-6166			
768	XXXX	OO	0		
X FERN AVE					
808	ASSISTANCE LEAGUE PRES KNDON	661-948-1513			
	ASSISTANCE LGE OF ANTELOPE VLY	661-949-6790			
809	REHATON Richard	OO	0		
811	ELSHAND Fred	OO	5		
823	WARNER W	661-948-7273	+0		
825	EVANS Tracy	OO	0		
830	MARTINEZ Miguel	661-723-5865	+0		
835	DESALES Emilio	OO	0		
836	KOELSCH Kelly	661-940-5478	2		
	SCHOENMAKER James	661-723-8945	+0		
	VONASSENBAK Cindy	OO	6		
841	DENSON James	OO	0		
845	TEJADA Herbert	OO	7		
851	SALEY Raymond	OO	7		
855	WILLIAMS Dee	661-940-7267	7		
856	GRACE LUTHERAN CHURCH SCHOOL	661-948-1918			
857	STANKE Jackie	661-729-9240	3		
865	XXXX	OO	0		
X GENOA AVE					
902	BOYNOFF Andrea	OO	1		
915	COLBERT Rana	661-579-9236	+0		
916	GABRIEL Carlos	OO	6		
908	FUJIOKA Ed W	661-723-6846	6		
	REGLARDO Medford	OO	4		
909	ROBLETS Salvador	OO	0		
913	XXXX	OO	0		
914	RICHARDS D	661-948-7203	0		
917	HALE Howard	661-942-1064	2		
918	ROMERO Jose	661-726-0358	0		
	XXXX	OO	0		
924	WENATCHALA Chas	OO	0		
930	DOLLEY DONNA L CPA	661-948-9715			
	DOLLEY PETERSEN &	661-948-9715	0		
933	LANCASTER MONTESSORI SCHOOL	661-723-9026			
X 10TH ST W					
X W NEWGROVE AVE					
1008	WISRAH Denise	OO	3		
1016	BLACKMER Agnes	OO	0		
1017	JUNGE Maro	OO	0		
1024	GRAHA Lisa	OO	0		
1025	BARAJAN Asela	OO	0		
1027	NEES Janet	OO	0		
1029	ARTIGAS David	661-940-8932			
	PIROCHI H	OO	0		
1032	SOYD Lawrence	661-948-1381	0		
1044	LOPEZ Myron	OO	0		
1048	SALGADO Huerta R	661-723-8448	+0		
1049	ZAGARRA David	OO	0		
1053	GILGOWO Galters	OO	0		
	JENSEN	OO	0		
1102	ROBERTS Barbara	OO	0		
1103	THOMPSON Susan	661-948-3702			
1108	SMITH Russell	OO	0		
1109	STANTON Michael	OO	0		
1110	ANTHONY Marcella	OO			

NEWGROVE ST 2010

3009	XXXX	00	
3019	XXXX	00	
3025	● RUBIO Alejandro	00	
3031	● PULISELIC Robert	00	
3037	● FIDONE Tern	00	
3045	● PALANCA Lorna	00	
3051	● GUDIEL Mynor	00	
3744	● WIMBISH Ronald	00	7
3752	● KIM Gloria	00	8
3758	● SWARTZWELDER Jeong	00	6
3766	♣ ● CLAUSEN Dale	661-948-6010	6

★ 0 BUS 61 RES 6 NEW

63RD ST W

2010

63RD ST W 93536
LANCASTER

WEALTH CODE 5.0

43856	● MATZ Jeremy	00	
43857	● WHITTLESEY Jean	00	+0
	★ WYGANT BRAD	661-940-4490	+0
	WYGANT Brad	661-945-3753	+0
43862	● FERNANDO Mana	661-718-2706	5
43863	● MAQUINDANG Leo	661-943-3863	
43906	● LIVINGSTON Nancy	00	
43907	● ABIHAI Valerie	00	
43913	● BRUNETTE Carl	00	4
43914	● TESTA Joseph	00	
44110	● DEMPSEY Peter	00	7
44116	● FLEMING Andra	00	5
44122	● COOK Kim	661-718-8224	2
44128	● GRIEGO Mark	00	
44134	● MARZOCCHETTI Alexis	00	8

X TREEHAVEN CT

44215	● DURBIN Charles	00	8
44216	● MILLER Eric	00	9
44221	XXXX	00	
44222	● JACKSON Donna	00	6
44227	● LIS Anthony	00	
44228	● POURGHAREMA Parviz	00	
44233	● BRADLEY Lawanda	00	2
44234	● AVILA Mana	661-722-7608	4
44239	● OGDEN Sue	00	4
44240	● TOOMEY Joseph	00	
44245	● NEIGHBOURS Eugene	00	2
44246	● MURRAY Shari	661-722-5730	4
44252	● MILLIKAN Lydia	661-943-1700	
44301	● JACOBS Michael	00	
44302	● BAUMBERGER Michele	00	2
44307	GOEDECKE Jason	661-579-9415	+0
	● RICE Katie	00	6
44308	● DELLARSO Michael	00	
44313	● RAY Patricia	661-722-0921	
44314	● POULALION Christine	00	+0
44319	● OTT Nancy	661-943-5048	
44320	● JEE Young	00	4
44325	XXXX	00	
44326	● BARTRAM Kenneth	00	
44331	● JACKSON Maury	00	4
44332	● MORAN Patricia	661-722-9997	8
	● STEELE Alana	00	6

X GOLDING DR

★ 1 BUS 41 RES 5 NEW

65TH ST W

2010

65TH ST W 93536
LANCASTER

WEALTH CODE 5.0

42428	● MCNEILL Chris B	661-718- 0543	2
42436	● KRUSKOL Lori	OO	2
42444	XXXX	OO	
42452	● HOSS Michael	OO	3
42460	● VANDORP E	661-718- 3937	3
42504	● HAGAN William	OO	
42512	○ BRANNER Mark	661-718- 0867	3
42520	● BRIGNOLA Michael	OO	4
42536	XXXX	OO	
42544	● WAYNE Russell	OO	
42550	● TUCK Yvette	661-579- 6507	
	● TUCK Yvette	661-722- 2533	
42558	● WORRELL Debra	661-943- 0780	
50496	● ALLRED Louis	OO	3

★ 0 BUS 14 RES 0 NEW

TAHOE WAY 2010

TAHOE WAY 93536
LANCASTER

WEALTH CODE 5.0

43622	● GARCIA Jorge	00	8
43623	● LEWIS Cody	00	6
43625	● VACA Alberto	661-718- 8756	6
43628	● ANDREW Walter	00	4
43631	● SHORT Kyle	00	
43636	● GOODERMONT Michael	661-948- 3969	7
43637	● OLLERVIDES Leticia	00	8
43642	● STEVENS Michael	00	
43643	● COOK Jenlyn	00	
	● GIBSON Ken	661-579- 9187	+0
43650	XXXX	00	
43651	● BROADWATER Gary	00	8
43656	● IBARRA Rosa	661-722- 3106	
43657	● FOOTE Kristin	00	+0
43701	● MARTINEZ Joseph	661-722- 2970	6
	● VELES Daniel	661-579- 6858	+0
43707	● KANIEASKI Scott	00	
43708	● BOLLS Jeffery	00	8
43746	● SCHMITZ Brian	00	
43749	● NGUYEN Thu	00	7
43754	● CLARK Ryan	00	
43757	● FOUNTAIN Allen	00	
43760	● TAYLOR Emily	00	
43763	● VILLALTA Carlos	00	
43857	XXXX	00	
43863	● DENNIS Stephen	00	7
43905	● RIVAS Carmen	00	+0
43915	● MAIER Karen	00	4

X JONATHON ST

44014	● WAGSTAFF Roy	00	
44022	XXXX	00	
44028	● JEWELL Michael	00	6

X JASPER CT

44138	● BROWN Hopeton	00	5
44143	● MARKS Brad	661-718- 8063	1
44144	● POLIZZI Michelle	00	3
44149	● ELMOUGHRAHI Mouin	00	5
44150	● WATTAR Nizam	00	
44156	● CAMPBELL Melba	661-943- 9853	+0
44162	● ANTHONY Robert	00	6

X TREEHAVEN CT

44200	● PAGE Steve	661-718- 0728	2
44206	● ALVARADO Hortencia Maria	661-722- 5760	8
	● MEEDEN Edward	00	+0
44212	● RUHLE Elizabeth	00	8
44213	● MARTINES Caryn	00	4
44218	● BEEBE Joe	00	
44219	● JENKINS Michael	661-943- 0716	3
44225	● CLARKE Thomas	00	4
44240	● ANTUNEZ Lidiuvina	00	5
44241	● SCOTT Jacquelyn	661-722- 5060	
44245	● DIERFLINGER Sarah	00	8
44246	XXXX	00	
44251	● GAISQA Dolores	00	
44252	● RAINVILLE Jerry	661-722- 7815	6
	● TAYLOR Booker	00	4
44257	● RUSCHMANN Lisa	661-943- 1627	
44258	● RAINVILLE Jerry	00	4
44263	● DEMENA Lakesha	661-943- 4564	9
44264	● RANDALL Michael	661-722- 8063	1

X NOVA DR

44301	● FORONDA Francisco	00	
44307	● GARCIA Cynthia	00	4
44313	● BLACKMON Lauren	661-722- 4174	4
44316	● NUNEZ Giona	00	5
44319	● MENENDEZ Melanie	661-943- 1270	7
44322	● DAUGHERTY Brian	00	
44328	● ANDERSON Mark A	661-722- 9185	

X GOLDING DR

★	0	BUS	64	RES	6	NEW
---	---	-----	----	-----	---	-----

NEWGROVE ST 2005

E NEWGROVE ST 93535
LANCASTER

WEALTH CODE 6.2

X 5TH ST E

502	●THAN Than	00	+5
503	●ARRANAGA Carlos	00	3
508	XXXX	00	
509	●WACKER Tanya	00	+5
515	●AMEZOLA Martin	00	2
520	●VIETS Leonard	00	3
527	●HARRIS Shannon	00	
530	●ZUNIGA Maria	661-951-9177	+5
534	●MONTES Ratael	661-726-3186	+5

X GILAN AVE

1003	●TAVARES Sandra	00	2
1004	●PARANIS Marilyn	00	+5
1007	●LARTIGUE Fayette	00	4
1011	●CLARK Kathleen	00	4
1012	●PALENCIA Jose	00	4
1017	●HAMMACK Wendy	00 ⊕	0
1018	●RAM Yossi	00	4
	WILLIAMS Eddie	661-726-4246	+5
1025	●ABARCA Maria	661-723-1415	+5
1028	●TROTTER Charley	00	0
1035	●GUSBETH Jack	00	0

X PINION SPRINGS
DR

1545	●NOTEBOOM Byron	00	0
1550	●BIANCO Shirley	00	0
1551	●VIGNONI John	00	4
1558	CUEVAS Sebastian	661-949-9056	+5
	●VALDOVINES Victor	00	4
1559	●MITTELSTADT Amy	00	9
1562	●RANDLE Alan	00	1
1600	●CARN Gordon	00	4
1601	●UPDEGRAFF Donald	00	0
1606	●ORTIZ Gabino	661-726-7029	2
1607	●HAMPSTEN Christine	00	4
1610	●SANTOMAURO Jose R	661-729-0044	+5
1611	●GUILLEN Alfredo	00	4
	MARTINEZ Rosa	661-729-5042	+5
1618	●BORROEL Jose	00	0
1619	●JONES Royell	00	0
1624	●HOLMES Wayne	00	3
1625	●SISK Joel	00	0
1800	●COLEMAN Wyatt	00	2
1803	ALAS Jose	661-723-5612	+5
	●MAXEY Carl	00	+5
1806	●BUTTS Diane	00	4
1811	●HALL Edward	00	0
1812	●VANLANGENHOVEN T	661-951-9849	0
1817	●CHOW Patricia	00	4
	MONTERDE Ernesto F	661-945-6726	2
1818	●DEFRANCISCO Victor	00	2

NEWGROVE ST 2005

E NEWGROVE ST	18355 CONT.
1824 #HAZARD Cheryl	861-940-4290 +5
1825 #CALVILLO Raymond	OO 4
1832 #HARRIS Keith	OO 3
SCHAEFER Robert	861-948-2096 +5
1839 CALDERON-ROSALES Graciela	861-948-0140 +5
#RODRIGUEZ Jose	OO 4
1840 #MCGEE Ronald	OO 4
1841 #BARAJAS Ricardo	OO 4
1848 ESPINOZA Gloria	861-723-7634 +5
#TORRES Juan	OO 0
1847 #ARMSTRONG Jason	OO +5
1848 MILLER A.	861-948-7445 4
#SHEPARD Beverly	OO 0
1849 #SIMON Denise	OO 3
X 18TH ST E	
2801 #LONDON Linda	OO 4
2807 #E V R TELEVISION	861-948-2495
#ROBLETS Enrique	OO 0
2511 #KNAAPP Kathy	861-548-8783
2519 #DOWNEY John	OO 9
2522 #PETERSON Michael	861-948-8078 2
X CERISA ST	
2702 #HERNANDEZ Laura	OO 4
2711 KAZIN Kij	861-948-6708 +5
#SHOPES Kathryn	OO 2
2715 #BRONSLLEY David	OO 0
2718 #GARCIA John	OO 0
2723 #ADAMS Raymond	OO 1
2723 #NORMAN Dennis	861-948-2740 2
2727 #CARTER Heinrich	OO +5
2743 #REDGICK Donald	OO 2
2748 #BARTELS Adam	OO 4
2758 #HADGAD Jay	OO 4
2759 #WELPHANGSTINE Howard	OO 1
2801 #PARKS Ronald	OO 2
2809 #PAWELAR Randolph	861-948-1147
2815 #ABRAMS Ronald	OO 0
2818 #KELLER Christopher	OO 2
2820 #MCCORMICK Steven	OO 0
2829 #CARONA Leonel	OO 3
2835 #HICKS Edward	OO 0
2841 #DARCY Gary	OO 0
X SARAH LN	
* 1 BUS 86 RES 18 NEW	
W NEWGROVE ST 93534 LANCASTER	
WEALTH CODE 4 4	
108 #AGUILAR Adolfo	OO +5
118 XXXX	OO
134 #TREJO Aurelio	861-942-8390 2
X REDWOOD AVE	
218 AGUILAR Angel	861-729-2858 +5
220 FARAS Gilberto	861-948-2147 2
#QUALITY UPHOLSTERY DESIGN	861-948-8272 3
232 #EAGLES ANTELOPE VALLEY RD 2885	861-948-8822 8
318 #BOWEN ELECTRIC	861-942-4011
X SIERRA HWY	
525 #A V LANDMARK CHRISTIAN CENTER	861-729-8318 3
#HOUSE OF ZEAL	861-729-8318 4
X BEECH AVE	
538 #NEILL Margaret	OO +5
548 BELFIELD Claude W	861-948-6362
BELFIELD Maude V	861-948-6362
558 DUKES Boyumla	861-723-1761 +5
MOFFATT J	861-723-0386 3
X CEDAR AVE	
612 XXXX	OO
X DATE AVE	
656 BOALES James W	861-861-0813 2
LUCKETT Darnen	861-951-1902 +5
657 #LAWLEY A J	861-948-2823 0
#LAWLEY Marge	861-948-2823 0
658 XXXX	OO
663 #WALSH Michael	OO 0
667 #KEATES Bradley	OO 4
668 #CALVERT Bernard	OO 2
X ELM AVE	
706 #VELIS Ernie	OO +5
707 XXXX	OO
726 #KORONG Shuen Soon	861-948-2487
727 FERROUSON Lee E	861-942-6062
X FIG AVE	
762 #LAWRENCE Albert	OO 8
768 XXXX	OO
X FERN AVE	
808 #ASSISTANCE LEAGUE DAY NURSERY	861-948-1513 9
#ASSISTANCE LGE OF ANTLPE VLY	861-948-4790 9
809 ROBINSON Jim	861-942-2312
#WHEATON Richard	OO 0
819 #GARNER C	861-948-3225 3
823 #SINGLETON Tura	861-948-7273 2
829 #EVANS Teddy	OO 0
830 #SCODINA Twinkle	OO 0
836 #DESALES Emile	OO 0
836 KOELSCH Kelly	861-940-5478 2
#VONMASSENBACH Sherr	OO 8
841 #RODIO Arnold	OO 0
845 #STROHSCHEN John	OO 9
851 #BAILEY Raymond	OO 5
858 #GRACE LUTHERAN CHURCH	861-948-1018
857 #STMARIE Jackie	861-709-6240 3
865 #TROUGH Robert	OO 0
X GENOA AVE	
902 #BONHOFF Andrea	OO 1
905 #BRIGGS Joel	OO +5
908 #LJOKA Ed W	861-723-6848 4
#REGALARIO Maestro	OO 4
908 #MOLES Salvador	OO +5
914 #RICHARDS D	861-948-7203 8
917 #HALE Howard	OO 2
918 #ROMERO Jose	861-728-0358 6
924 #MULLER Barbara	OO 1
930 #ELY DONNA L CPA	861-948-0715 2
#ELY PETERSEN&CO	861-948-0715 2
#PETERSEN ROBERT W CPA	861-948-0715
933 #LANCASTER MONTESSORI SCHOOL	861-723-0026 7
X 10TH ST W	
1008 #GOWIN Darlene	OO 3
1018 #BLACKMER Agnes	OO 0
1017 #ENGEL Henry	OO 0
1024 CLIFFORD R W	861-948-3702
1025 #SALABHIAN Azzahra	OO 8
1027 #HUES David	OO 0
1028 #ARTIGAS Jose	861-940-8932 7
#WRIGHT Ryan	OO 4

NEWGROVE ST 2005

W NEWGROVE ST		8854 CONT
1032	BOYD George W	861-948-2901 +5
	PRESTWOOD Walter	OO 0
1044	DOUGLASS Patrick	OO +5
	WALLACE A	861-942-8118 +5
1045	SALINDO Arturo	OO 0
1048	ZACARIAS Victor	OO +5
1053	KOLLEWATERS James	OO 1
1102	ROBERTS Barbara	OO 8
1103	THOMPSON John E	861-948-3702
1108	SMITH Barbara	OO 3
1109	STANTON Michael	OO
1114	ANTHONY Charles	OO 4
1117	RAMACHO Brian	OO 0
1120	HERNANDEZ Martin	OO 4
1123	LEWIS Nina	OO 4
1126	HAMMILL Vicki	861-942-8338 3
1129	TAYLOR James	OO 0
1132	CASTILLO Ruben	OO 1
1140	AYNA Daniel	861-942-8553 8
	SANDOVAL Daniel	OO 2
X 12TH ST W		
1212	ARELLANO Elizabeth	861-948-0726 +5
1213	SENY Joe	861-948-4100 4
1215	ODOSON M C	861-942-0015
1216	GARCIA Frank	OO 0
X LONEOAK AVE		
1235	ROBINSON Jodi A	861-942-4282
1252	SMITH Brit	OO 3
X LOWTREE AVE		
X 15TH ST W		
1502	XXXX	OO
1503	SMITH Cyndi	OO 4
1506	JOHNSON Doug	OO 0
1510	XXXX	OO
1518	CHANDRAN Prabha	OO 0
	KAEWONGSRI Achana	861-951-8935 +5
1519	XXXX	OO
1526	PIYRON Joseph	OO 4
1529	SHELLMIRE Lavonia Jean	OO +5
1532	ORAYTON Laverne	OO 3
1533	BOWMAN Darrell	861-940-8913 +5
1536	TEMPO TAMING	861-945-8881
1537	XXXX	OO
X 16TH ST W		
1601	MURRAY Barbara	OO 0
1602	DAY Gregory	OO 4
1610	MCCOLLURE V	861-949-2989 +5
	MCCOLLURE Veronica	861-949-8480 +5
1611	BOGUSLAWSKI Larry	861-723-1407 4
	HERREIRA Juan	861-726-0303 +5
X ORCHARD LN		
1621	SPENO Jessica	861-948-2133 +5
	SPENO John	861-948-2133 +5
1625	HEWITSON Cippi	OO 0
1635	STEELE Louis	OO +5
1643	ROGERS Donald	OO 0
1651	DALLMANN John	OO 0
X GROVE LN		
1658	PIYRON Stephen	OO 0
1665	TRUSTY Lyle	861-949-1131
1673	GRAHAM Pamela	OO 0
X 17TH ST W		
* 13 BUS 109 RES 22 NEW		
W NEWGROVE ST 93536		
LANCASTER		
WEALTH CODE T		
2004	RAMIREZ Carlos	OO +5
2026	HERNANDEZ Gregorio	OO 3
2010	SCHWANN Rosalee	OO +5
2011	XXXX	OO
2017	RODRIGUEZ Maria	OO 8
2018	QUEDA Eugenio	OO 0
2024	VILLA Eliseo	OO 8
2025	KIAMS Kyrin	OO 8
2030	KASKY Thomas	OO 0
2033	GALLARDO Javier	OO 4
X EL DOMINGO CIR		
X 21ST ST W		
2628	REYES Wendy	OO 4
2613	BEYER Charles	OO 4
	LAMEY W A	861-949-7782 4
2614	REYES Frank	OO 0
2619	ALVAREZ David	OO 0
2620	LUBIANO F	861-945-5307 3
2625	KOUFOS Alexander	OO 3
2626	JERNIGAN Christopher	OO 8
2631	COOK Bob	OO +5
2632	NEIDHART Larry	OO 8
2637	MEZA Mayra	OO +5
2638	KICKATE Herad	OO 0
2643	GAVIER Richard	OO 4
X STILLWATER DR		
2644	HOPKINS Michael	OO +5
X OVERLAND AVE		
X SHADOWCREST DR		
X SANDHURST LN		
2720	SAFFORD Samuel	OO 4
2741	AGUILA John	OO 0
2742	DORIA Maryann	861-942-3252 3
2747	VILLAR Natividad	OO 4
2753	ALVAREZ Frank	OO 0
2761	TRINCOBOSO Diana	OO 3
2767	QUK Lum	OO 4
X RANCHWOOD AVE		
2800	VAROSLASHI Gary	861-945-1308 9
2805	OLSON Debra	OO 0
2806	RAMEY Virginia	OO 0
2814	MERCER Keith	OO 0
2815	SCOTT Jeffrey	861-951-0903 2
2820	HOPKIN Garyn	OO 0
2825	ICAZA Gilbert	OO 3
2828	IRONE Robert Jr	861-948-7951 +5
	IRONE Robert Jr	861-948-0605 +5
	R I ENTERPRISES	861-723-7779 +5
2831	WILTPONG Greg	OO 1
2834	WLEDER Daniel	OO 0
2839	GALLARZA Bernice	861-726-5854 +5
2844	GRAY Celia A	861-942-9175 +5
2845	LEMANAGER Chris	OO 1
2850	CANZONERI Anthony	OO 3
* 1 BUS 46 RES 10 NEW		

63RD ST W

2005

63RD ST W 93536
LANCASTER

WEALTH CODE 4

44110	● KOSTOROWSKI Dennis	661-943-1359	6
44116	★ DIMONDALE	661-722-7831	+5
	ADOLESCENT		
	● VERRETT Andra	OO	9
44122	● COOK Kim	661-718-8224	2

63RD ST W

2005

63RD ST W		93538 CONT.	
44128	●GRIEGO Mark	00	0
44134	●MARTIN Christopher	00	0
44215	●PAIGE Bobby	00	0
44216	●BENEDICT Jon	00	3
44221	●DAVIS Donald	00	0
44222	●CUNNINGHAM Scott	00	1
44227	●LIS Anthony	00	8
44228	●POURGHAREMAN Parviz	00	0
44233	●BRADLEY Lawanda	00	2
44234	●AVILA Nelson A	661-722-2671 @	0
44239	●OGDEN Sue	00	4
44240	●TOOMEY Joseph	00	8
44245	●NEIGHBOURS Eugene	00	2
44246	●MURRAY Shari	00	4
44252	●MILLIKAN Larry	00	0
44301	●JACOBS Michael	00	+5
44302	●CONDREN Steven	00	3
44307	●SAVOIE Mark	00	0
44308	●DELLARSO Michael	00	0
44313	●RAY Patricia	661-722-0921	8
44314	●POFAHL Christopher	00	+5
44319	●OTT Cie	661-943-5048	9
44320	●JEE Young	00	4
44325	●SALLOWS Glendora	00	9
44326	●BARTRAM Kenneth	00	8
44331	●JACKSON Darcel	661-722-8602	+5
44332	●MCCAULEY Charles	661-722-0127	+5
	MORAN Patricia	661-722-9997	+5
X GOLDING DR			
★	1 BUS	31 RES	6 NEW

65TH ST W

2005

65TH ST W 93536 LANCASTER

WEALTH CODE 6.9

42428	●MCNEILL Chris B	661-718-0543	2
42436	●BARKER James	OO	3
42444	●HINGLEY Linda	OO	3
42452	●HOSS Michael	OO	3
42460	●VANDORP Evelyn	OO	3
42504	●HAGAN William	OO	8
42512	●BRANNER Mark	661-718-0867	3
42520	●BRIGNOLA Michael	OO	+5
42536	●HALL William	OO	0
42544	●WAYNE Russell	OO	8
42550	●TUCK Yvette	OO	0
42558	●WORRELL Debra	661-943-0780	6
50496	●ALLRED Karen	661-942-7060	
★	0 BUS	13 RES	1 NEW

TAHOE WAY 2005

TAHOE WAY 93536
LANCASTER

WEALTH CODE 4

X JONATHON ST

44014	●WAGSTAFF Roy	00	0
44022	●MABERY Jeffery	661-943-8437	9
44028	●GOWRIE Robert	00	0

X JASPER CT

44138	GARNER T	661-722-2807	+5
	●JACKSON Linda	00	+5

X TREEHAVEN CT

44143	●MARKS Bradley	00	1
44144	●POLIZZI Michelle	00	3
44149	●NAPIER Robert	00	3
44150	●WATTAR Nizam	00	9
44182	●JENKINS Nicholas	00	4
44200	●PAGE Steve	00	2
44206	●ALVARADO Hortencia	661-722-5760	+5
	Maria		
44212	●PENILLA Michael	00	+5
	RECANCOJ Ana	661-718-0814	+5
44213	●MARTINES Arthur	00	+5
44218	●BEEBE Joe	00	8
44219	●JENKINS Louisa	661-943-0716	3
	●JENKINS Mike	661-722-9777	3
	●JENKINS Mike	661-943-0716	3
44225	●CLARKE Thomas	00	+5
44240	●MIRA Roger	00	0
44241	●SCOTT Richard M	661-722-5060	
44245	●ZIMMERMAN Lon	00	0
44246	●HERNY James	00	2
	MCLAURIN Eugena	661-718-1849	+5
44251	●GAISOA Dolores	00	8
44252	●KIRSCBAUM William	00	8
44257	●RUSCHMANN Lisa	661-943-1627	0
44258	●RAINVILLE Jerry	661-722-7815	1
44263	XXXX	00	
44264	●RANDALL Betty	661-722-8063	3
	●RANDALL Michael	661-722-8063	3

X NOVA DR

44301	●FORONDA Francisco	00	0
44307	●GARCIA Cynthia	00	+5
44313	●BLACKMON Lauren	661-722-4174	4
44316	●GO Mercy	00	0
44319	●DELOSSANTOS Gerard	00	4
44322	●CASTRO Elodia	00	2
44328	●ANDERSON Mark A	661-722-9185	

X GOLDING DR

★	0 BUS	39 RES	9 NEW
---	-------	--------	-------

NEWGROVE ST 1999

NEWGROVE E 93535 LANCASTER			
WEALTH CODE 5 8			
503	ARRANGA Carlos	805-945-2501	+9
508	XXXX	OO	
509	BRIDGES Todd	805-942-9634	+9
514	●MCGRATH Wm F	805-942-6526	
515	●ROEPEL K N	805-945-4075	
520	●VIETS Leonard	805-948-8023	
526	●WALKER Robt L	805-942-7042	
527	JESTER S P	805-723-7455	5
530	FIGUEROA Marco Antonio	805-942-7943	+9
534	XXXX	OO	
1004	VANALLEN Karen	805-945-5706	
	●VANALLEN Robt	805-945-5706	
1007	CARPENTER F	805-723-3776	7
1011	●SADLER Jeff	805-948-9084	
	SADLER Julie	805-948-9084	
1012	●MOORE Donald C	805-945-2960	
	MOORE Patricia J	805-945-2960	
1018	XXXX	OO	
X	PINION SPRINGS DR		
1545	●NOTEBOOM Byron C	805-948-6901	
1606	●MEJIA Raymond	805-948-8788	+9
1610	●SAUBERT Veronna	805-945-8650	8
1625	XXXX	OO	
1687	XXXX	OO	
1803	XXXX	OO	
1806	●PEARCE Doug	OO	8
1811	●HALL Edward C	OO	8
1812	●JAMES Penny	805-942-8322	8
1818	●KING Douglas W	OO	8
1824	VENUTI Miranda	805-940-8530	+9
1825	●DEFINO Peter A	805-940-1083	4
1832	●JAIMEZ Fernand	OO	8
1833	XXXX	OO	
1840	●PRATT Melanie	OO	8
1841	●VALADEZ Jose Luis	805-942-2740	8
1848	JENKINS Laura	805-942-6999	+9
2507	●E V R TELEVISION	805-946-2495	4
2511	●KNAPP Kathy	805-946-8763	5
2519	●DOWNEY Laura L	OO	+9
2705	●REEVES Gary G	805-946-1177	6
2715	●BRINSLEY David	805-946-2790	
2801	●PARKS Ronald	805-946-0560	5
2809	●PAWLAK Randolph	805-946-1147	
2819	ORT Lloyd	805-946-2172	2
	●ORT Lloyd	805-946-2427	
	● 1 BUS 43 RES 7 NEW		
NEWGROVE W 93534 LANCASTER			
WEALTH CODE 4 4			
108	VANDAM John	805-723-9886	8
202	XXXX	OO	
220	●INCOME PROPERTY SERVICE	805-940-7215	+9
232	●EAGLES ANTELOPE VALLEY NO 2985	805-948-8622	8
318	●BOWEN ELECTRIC	805-942-4011	
520	XXXX	OO	
525	●BRAKE DOCTOR THE	805-948-6084	
X	BEECH AV		
548	XXXX	OO	
556	XXXX	OO	
558	HODGE Donald	805-940-0997	4
X	CEDAR AV		
612	NEMOSECK Cathy	805-723-4820	+9
	TREVILLYAN Kathy	805-951-9831	+9
618	XXXX	OO	
X	DATE AV		
656	D'Onazio Anthony	805-723-3324	+9
658	XXXX	OO	
661	XXXX	OO	
667	XXXX	OO	
668	SMITH Shawn	805-948-5561	8
X	ELM AV		
726	KWONG Shuen Boon	805-949-3467	
727	FERGUSON Leo E	805-942-6062	
X	FIG AV		
762	●LAWRENCE Albert D	OO	8
768	XXXX	OO	
X	FERN AV		
808	●ASSISTANCE LGE DAY NURSERY	805-948-1513	+9
	●ASSISTANCE LGE OF ANTLPE VLY	805-949-6790	+9
809	●ROBISON Jim	805-942-2312	
819	XXXX	OO	
823	●SINGLETON Kitura M	OO	8
829	XXXX	OO	
830	●MONTAGUE Lourdes E	805-948-1487	7
836	●VONMASSENBACH Costy	OO	8
845	●STROHSCHEN John F	OO	+9
851	●BAILEY Raymond N	OO	8
856	●GRACE LUTHERAN CHURCH	805-948-1018	
	●GRACE LUTHERAN SCHOOL	805-948-1018	
857	XXXX	OO	
X	GENOA AV		
902	HOLTZEN D F	805-948-3282	
	●HOLTZEN Jacqueline	805-948-3282	
905	XXXX	OO	
908	XXXX	OO	
909	●HALSTEAD G C	OO	+9
913	●HALSTEAD Geoffrey C	805-948-9014	
914	●RICHARDS D	805-948-7203	8

NEWGROVE ST 1999

NEWGROVE W		93534 CONT	
917	•HALE Louis H	OO	8
918	•ROMERO Jose	805-726-0358	+9
923	•MASTIN Lahoma	OO	8
930	•ELY DONNA L CPA	805-948-0715	1
	•PETERSEN ROBERT W CPA	805-948-0715	2
	•WHEELER ELY PETERSEN&CO CPA'S	805-948-0715	
	•WHEELER WILLIAM R CPA	805-948-0715	
933	•LANCSTR MONTESSORI SCHOOL	805-723-0026	7
X 10TH W			
1024	CLIFFORD K W	805-945-3702	
1029	•ARTIGAS Myriam M	805-940-8832	7
1032	XXXX	OO	
1044	HOGUE Roger	805-948-5832	+9
1048	XXXX	OO	
1053	LOPEZ Pedro	805-948-9206	8
1056	XXXX	OO	
1102	•ROBERTS Barbara W	OO	8
1103	•THOMPSON John E	805-948-3702	
	THOMPSON Susan	805-948-3702	
1108	•BILLIPS Shelley R	OO	8
1109	HERRERA Olga	805-949-0635	1
1114	•ANTHONY Chas W	805-942-7516	
1117	•MONTOLYA Dalia M	OO	8
1123	•SHEELER Esther	OO	8
1126	HAMMILL Vicki	805-942-8338	
1129	XXXX	OO	
1132	XXXX	OO	
1140	AVINA Daniel	805-942-0553	8
1215	DODSON M C	805-942-0915	
1216	XXXX	OO	
1235	•ROBINSON Jas A	805-942-4282	
X 12TH W			
X 15TH W			
1502	EMMANUEL Maren P	805-940-7943	8
1503	•SMITH Cyndi	805-723-1403	8
1510	EMMANUEL Gerry	805-945-1277	7
1518	XXXX	OO	
1519	XXXX	OO	
1529	•OLANDER ALLEN B CLU	805-723-0724	0
	•TRINITY FINANCIAL CLINIC	805-723-0724	0
1532	XXXX	OO	
1533	XXXX	OO	
1536	TEMPO Taming	805-945-8881	
1537	XXXX	OO	
X NEWGRAVE			
X 16TH W			
1602	PITTMAN Nicole	805-942-1501	8
1610	•MCCLURE Arthur	805-949-2989	8
	OWENS Wayne	805-948-0269	+9
1611	BOGUSLAWSKI L D	805-723-1797	
	BOGUSLAWSKI M R	805-723-1797	
	BOGUSLAWSKI Larry	805-723-1407	4
1621	XXXX	OO	
1635	•BRANDON Michael	805-723-5041	5
1665	TRUSTY Lyle	805-949-1131	
ZIP CODE 93536			
LANCASTER			
WEALTH CODE 7 0			
2004	JONES Robin L	805-945-1223	7
2005	O'Neil Harold E	805-942-5047	8
2010	•WHITE Richard	OO	8
2017	•RODRIGUEZ Maria G	OO	8
2024	•VILLA Eliseo	OO	8
2025	•ADAMS Kevin E	OO	+9
2030	XXXX	OO	
2033	•BAKER Douglas S	805-942-7038	
X ELDOMINGO CIR			
X 21ST W			
2608	•ANDERSON Vickie L	OO	8
2613	•LAMEY W A	805-949-7782	5
2614	•HORTA Shirley R	OO	+9
2620	MA Maria	805-949-9070	7
	•SOUZA Victor J	OO	+9
2626	•JERNIGAN C S	OO	8
2632	•NEIDHARDT Larry D	OO	8
2637	•ZAKARIA Yousef	805-949-7808	5
2638	•CHDATE Harold B	OO	8
2643	PAGE Bryan	805-940-8677	5
2747	COOK Paul	805-723-9768	5
2800	•YAROSLASKI Gary	805-945-1308	+9
2819	SCOTT Jeffery	805-726-9665	+9
2828	•TAYLOR Gerald	805-949-2983	+9
2844	•HARMON Melvin L	805-948-7202	+9
2845	XXXX	OO	
* 15 BUS 101 RES 18 NEW			

63RD ST W

1999

63RD W 93536 LANCASTER

44110	●KOSTOROWSKI Dennis	805-943-1359	6
44116	●VERRETT Olivia	OO	+9
44122	●COOK R	OO	+9
44128	HAUCK Carl	805-943-8033	6
	HAUCK Steve	805-943-8033	6
44216	●BENEDICT Jon R	OO	+9
44222	XXXX	OO	
44227	●LIS Anthony J	OO	8
44228	●CHAVEZ Carlos	OO	+9
44233	●BEALL L	OO	8
44234	XXXX	OO	
44239	●OGDEN Sue A	OO	8
44240	●TOOMEY Joseph P	OO	8
44245	●KELSO C G	OO	8
44246	●LAMBERT Shirley M	OO	8
44252	XXXX	OO	
44302	●LIMPUS John	OO	+9
44313	●RAY Larry	805-722-0921	8
	RAY Patricia	805-722-0921	5
44319	●OTT Cie	805-943-5048	+9
44320	●CRAWFORD Jones C	OO	8
44325	●SALLOWS Samuel E	OO	+9
44326	●BARTRAM Kenneth A	OO	+9
44332	●RASDEL Matthew	OO	8

★ 0 BUS 24 RES 8 NEW

65TH ST W

1999

65TH W 93536 LANCASTER

42504	● HAGAN William T	00	8
42512	● COLBERT John M	00	8
42520	● MATOUSEK David G	00	+9
42528	● TAYLOR Mark R	00	8
42544	● WAYNE Russell L	00	8
42558	● WORRELL Debra	805-943-0780	8
50496	★ LIBERTY	805-945-7196	

CONSTRUCTION CO

★ 1 BUS 6 RES 1 NEW

TAHOE WAY 1999

TAHOE WAY (94) 93536
LANCASTER

WEALTH CODE 5 0

44022	●MABERY Jeffery	805-943-8437	+9
	●MABERY Tami	805-943-8437	+9
44028	●NEELY Jesse J	00	8
44138	●BACON S M	805-943-6583	7
	●DANIEL Gladys M	00	+9
44143	●LINGERFELT Wesley D	00	8
44150	●WATTAR ihssan M	00	+9
44156	●MILES Charles H	00	+9
44162	FOSTER Michael	805-722-4090	+9
	●MITCHELL P D	00	+9
44200	●WHEATLEY Mary	00	8
44206	●ANDERSON Thomas	00	8
44213	●COOPER Tom	805-943-4027	6
44218	●BEEBE Joe	00	8
44225	●NELSON Tina M	00	8
44241	●SCOTT Richard M	805-722-5060	4
44245	●DORSSOM David	805-722-0882	
	DORSSOM Dyna	805-722-0882	
44246	●LAMB Teresa	00	+9
44251	●GAISOA Dolores G	00	8
44252	●KIRSCHBAUM Connie F	00	8
44257	●NEMBACK Erica	00	+9
44263	FISHER Josephine G	805-722-5028	4
	●LONGWORTH Rose	00	+9
44307	●LUTZ Margaret	805-943-0328	5
44316	●GO Mercy L	00	+9
44319	●BENSON Cynthia A	00	+9
44322	XXXX	00	
44328	●ANDERSON Mark A	805-722-9185	4
★	0 BUS	29 RES	12 NEW

NEWGROVE ST 1995

NEWGROVE E 93535
LANCASTER

WEALTH CODE 5.8

503	DAVIS Dorothy	949-6195	
	DAVIS Glen	949-6195	
508	XXXX	00	
509	•BRIDGES Alfred F	948-5297	
514	MCGRATH Wm F	942-6526	
515	ROEPEL K N	945-4075	
520	VIETS Leonard	948-8023	
526	WALKER Robt L	942-7042	
527	JESTER S P	723-7455	+5
530	XXXX	00	
531	XXXX	00	
1004	•VANALLEN Karen	945-5706	
	•VANALLEN Robt	945-5706	
1011	•SADLER Jeff	948-9084	
	•SADLER Julie	948-9084	
1012	•MOORE Donald C	945-2960	
	•MOORE Patricia J	945-2960	
1017	XXXX	00	
1018	•WHITCOMB Gordon	949-6782	7
1028	XXXX	00	
1035	•JOHNSON Donna	940-8484	
	•JOHNSON George	940-8484	
1545	•NOTEBOOM Bryon C	948-9901	7
1558	•SHORT Darren	949-2858	2
1559	XXXX	00	
1600	•LAVINE Caliope	948-7673	
	•LAVINE Frederic	948-7673	
1607	XXXX	00	
1619	•YATES W H	948-1300	9
1625	•LEE Albert	945-3766	
	•LEE Christina	945-3766	
1687	XXXX	00	
1800	•BRAUNGER Gregory	00	+5
1806	•PEARCE Doug	00	+5
1811	•HALL Edward	00	+5
1812	•MAGNESS Shirley	00	+5
1818	•KING Douglas	00	+5
1824	XXXX	00	
1825	•DEFINO Peter A	940-1083	4
1832	•HARRIS Keith	00	+5
1833	•SEATOR David	945-5011	4
1840	•PRATT Robert	00	+5
1846	•MOREHART James	00	+5
1847	•ROMERAL Manuel	00	+5
1848	•SHIHARA David	00	+5
1849	•BOGAN Michael	00	+5
2501	•PERRY Bert	00	+5
2507	•E V R TELEVISION	946-2495	4
	•ROBLES Enrique	00	+5
2511	•KNAPP Kathy	946-8763	+5
2519	•DOBLER Janet	946-8216	2
	•DOBLER Kevin	946-8216	
2525	LEDGERWOOD Dennis	946-3688	4
	SMITH C	946-3688	4
2705	•JOHNSON Luther S	946-2938	
2711	•LEFFLER Kenneth	00	+5
2715	•BRINSLEY David	946-2790	
2719	•MAYS H C	946-6724	9
2723	•BLISS Thomas	00	+5
2733	•NORMAN Dennis	00	+5
2737	•BLOODWORTH Charles	00	+5
2743	•DELANEY Steven	00	+5
2749	•THORN Theima	00	+5
2753	•DERRICO Nathaniel	00	+5
2759	XXXX	00	
2801	PARKS Ricky	946-0560	+5
	•PARKS Ronald	00	+5
2809	•PAWLAK Randolph	946-1147	
2815	•ABRAMS Ronald	00	+5
2819	ORT Llotd	946-2172	2
	ORT Lloyd	946-2427	
2825	•MCCORMICK Steven	00	+5
2829	•CALLAWAY Arthur	00	+5
2835	•BLAIR Bobby	00	+5

NEWGROVE ST 1995

NEWGROVE E		93535 CON
2841	JACOBS Chas E	946-2385
	1 BUS 74 RES 28 NEW	
NEWGROVE W 93534		
LANCASTER		
WEALTH CODE 3.7		
118	XXXX	00
134	XXXX	00
202	MCELWAIN Mick	940-9153 +8
218	XXXX	00
220	CLARK PEST CONTROL	948-7518
232	XXXX	00
318	BOWEN ELECTRIC INC	942-4011
520	XXXX	00
525	BRAKE DOCTOR THE	948-6084
539	XXXX	00
548	XXXX	00
556	XXXX	00
558	HOOGE Donald	940-0997
612	XXXX	00
618	XXXX	00
657	RIEDMAIER Larry	00
658	XXXX	00
663	WALSH Michael	00
667	COLLINS E D	948-9180
706	SPARKS Florence	00
726	KWONG Shuen Bok	949-3467
727	FERGUSON Leo E	942-8062
762	LAWRENCE Albert	00
768	XXXX	00
809	ROBINSON Jim	942-2312
	WHEATON Richard	00
819	GARNER Darrell	00
	GARNER Gene	948-3228
823	XXXX	00
829	TEETS Saml	945-0698
830	XXXX	00
835	HETRICK Richard	00
836	INTERIOR PLANT DSGN	942-1383 +8
845	STROHSCHEN John	00
851	BAILEY Raymond	00
856	GRACE LUTHERAN CH	948-1018
857	XXXX	00
902	HOLTZEN O F	945-3282
	HOLTZEN Jacqueline	948-3282
905	XXXX	00
908	STREETER Hans	00
913	HALSTEAD Geoffrey	949-9014
914	RICHARDS D	948-7203
917	HALE Howard	942-2016
918	BROWNE Charles	00
923	XXXX	00
930	ELY DONNA L CPA	948-0715
	PETERSEN ROBT W CPA	948-0715
	WHEELER ELYACO CPA	948-0715
	WHEELER WM R CPA	948-0715
1016	BLACKMER Agnes	00
1017	ENGEL Harry	00
1024	CLIFFORD K W	945-3708
1025	EMRY Keith	00
1027	LAMB Steve	945-4795
1029	PECORARO Thomas L	942-1105 +8
1032	XXXX	00
1044	XXXX	00
1045	GALINDO Arturo	948-7514
1048	XXXX	00
1053	CERDA Antonio	00
1056	XXXX	00
1102	ROBERTS Barbara	00
1103	THOMPSON John E	948-3702
	THOMPSON Susan	948-3702
1108	MCNALLY M E	948-3188
	MCNALLY Maude	00
1109	HERRERA Olga	949-0636
1114	ANTHONY Chas W	942-7516
1117	MOTIN Jorge	00
1120	HAZARD Richard	00
1123	WOJCIKOWSKI David	948-8821
1126	HAMMILL Vicki	942-8338
1129	XXXX	00
1140	JOHNSON Larry	940-0203 +8
1212	CALDERON Juan	00
1213	SENY Joe	00
1215	DOOSON M C	942-0015
1216	XXXX	00
1235	ROBINSON Jas A	942-4282
1252	SMITH Brit	00
	SMITH Scott	948-5152 +8
1502	EMMANUEL Gerry	945-1277
	EMMANUEL Martin P	940-7943
1503	XXXX	00
1509	XXXX	00
1510	EMMANUEL Gerry	00
1518	XXXX	00
1519	RUSHING Michael	00
1526	XXXX	00
1529	OLANDER Allen	723-0724
	OLANDER ALLEN B CLU	723-0724
	TRINITY FNCL CLINIC	723-0724
1532	XXXX	00
1533	VIMALACHANDR A	00
1536	TEMPO Tanning	945-6881
1537	XXXX	00
1601	MURRAY Barbara	00
1602	LUNSFORD Evelyn	945-7906
	LUNSFORD Floyd	945-7906
1610	WESTFALL Craig	00
1611	BOGUSLAWSKI L D	723-1797
	BOGUSLAWSKI L D	942-6884
	BOGUSLAWSKI M R	723-1797
	BOGUSLAWSKI Larry	723-1407
1621	NATHAN Shan A MD	942-0539
1629	NEWTON Capri	00
1635	BRANDON Michael	723-5041
1643	CHMIELEWSKI Peter	00
1651	DALLMANN John	00
1655	PIYOK Stephen	00
1665	TRUSTY Lyle	949-1131
1673	GRAHAM Pamela	00
ZIP CODE 93536		
WEALTH CODE 7.0		
2005	ONEIL Harold E	942-5047
2010	WHITE Richard	00
2011	DOMEZ Salvador	00
2017	RODRIGUEZ Maria	00
2018	DUJEDA Eugenio	00
2024	GROSSI Carlo	00
2025	XXXX	00
2030	XXXX	00
2033	BAKER Douglas S	942-7038
	BAKER Snc J	00
2613	LAMEY W A	949-7762 +8
2637	ZAKARIA Yousef	949-7808 +8
2643	PAGE Bryan	723-8766 +8
2747	COOK Paul	00
	11 BUS 116 RES 49 NEW	

63RD ST W

1995

63RD W 93536 LANCASTER

WEALTH CODE 5.0

44222	WYSZYNSKI Brooke	722-9932	4
44234	TRUJILLO Alfred	943-8468	+5
	TRUJILLO Marcella	943-8468	+5
44252	BULLOCKS Ronnie	943-2563	4
44313	RAY Larry	722-0921	+5
	RAY Patricia	722-0921	+5
44319	DOUBENMIER Cie	943-5048	4
★	0 BUS	7 RES	4 NEW

65TH ST W

1995

65TH E 93552 PALMDALE

WEALTH CODE 6.0

38015..... PALMDALE TRLR PK

COYNE Donald H	273-2791	6
FREELAND Jas	285-1647	+5
GOMEZ Lucila	274-7831	4
LOPEZ Isabel	273-4730	4
MENDOZA Jacinto	274-9208	1
ORTEGA Miguel R	266-7917	4
PELAYO Rosa E	538-1662	2
WILSON Ferris	285-3930	+5

38015.....

★ 0 BUS 8 RES 2 NEW

65TH W 93536
LANCASTER

42512 ★R&K HOMES INC	722-3070	+5
50496 ★LIBERTY CONSTR CO	945-7196	8
● WITTY Phillip	00	+5
★ 2 BUS	1 RES	2 NEW

67TH W 93536
LANCASTER

WEALTH CODE 7.0

42010 CERVANTES Jess	722-0503	4
DAVIS Dawson	943-3516	8
GOAD Clifford	943-0101	8
RODRIGUEZ Sarbelino	722-9564	+5

TAHOE WAY 1995

TAHOE WAY (94) 93536 LANCASTER

WEALTH CODE 7.0

44240	● MIRA Roger	00	+5
44241	● SCOTT Richard M	722-5060	4
44245	● DORSSOM David	722-0882	4
	● DORSSOM Dyna	722-0882	
44246	● HURTADO Jose	00	+5
44251	● GAISOA Dolores	00	+5
44252	● SUAREZ Robin	00	+5
44257	● CONNELLY Patrick	943-5420	4
44258	● THRASHER David	00	+5
44263	● FISHER Josephine G	722-5028	4
44264	● PERILLO Gerald	00	+5
44301	● FORONDA Cecenia	722-9317	4
	● FORONDA Francisco	722-9317	
44307	LUTZ Margaret	943-0328	+5
	● LUTZ William	00	+5
44313	● HALL Donald	00	+5
44316	● GO Mercy	00	+5
44319	● VERA Jason	00	+5
44322	● REYES Fernando	943-5694	4
	● REYES Susan	943-5694	
44328	● ANDERSON Mark A	722-9185	4
★	0 BUS	21 RES	11 NEW

NEWGROVE ST 1991

NEWGROVE E 93535
LANCASTER

503	DAVIS Dorothy	949-6195	9
	DAVIS Glen	949-6195	
508	XXXX	00	
509	BRIDGES Alfred F	948-5297	
514	MCGRATH Wm F	942-6526	
515	ROEPEL K N	945-4075	2
520	VIETS Leonard	948-8023	
526	WALKER Robt L	942-7042	
527	GLASER Richard	945-7626	6
530	XXXX	00	
531	XXXX	00	
1004	VANALLEN Karen	945-5706	
	VANALLEN Robt	945-5706	
1011	SADLER Jeff	948-9084	
	SADLER Julie	948-9084	
1012	MOORE Donald C	945-2960	
	MOORE Patricia J	945-2960	8
1017	XXXX	00	
1018	WHITCOMB Gordon	949-6782	7
1028	TROTTER Charlie	948-0164	4
1035	XXXX	00	
1545	NOTEBOOM Bryon C	948-9901	7
1558	STONE Carl	945-3980	7
1559	KOLMER Susan E	948-1617	7
	KOLMER Thos C	948-1617	
1600	LAVINE Caliope	948-7673	
	LAVINE Frederic	948-7673	9
1607	SHEARDOWN Chas	949-9079	8
1619	YATES W H	948-1300	9
1625	LEE Albert	945-3766	
1687	★ COMNTY CONSTRUCTION	949-1179	9
2705	JOHNSON Luther S	946-2938	5
2715	BRINSLEY David	946-2790	5
2719	MAYS H C	946-6724	9
2749	THORN T E	946-3274	9
2753	SMITH Thos A	946-2920	5
2759	SARRINGAR Lari	946-9409	9
2809	PAWLAK Randolph	946-1147	5
2819	ORT Lloyd	946-2427	5
2825	XXXX	00	
2841	JACOBS Chas E	946-2355	5
★	1 BUS	40 RES	0 NEW

NEWGROVE W 93534
LANCASTER

118	XXXX	00	
134	XXXX	00	
202	MCCULLOUGH Alan	949-8524	9
218	★ PAMEER TV&VIDEO SV	942-2235	7
220	★ CLARK PEST CONTROL	948-7518	4
232	★ AKREY ENTERPRISES	948-7833	+0
	★ CA SLIDING DOOR	723-0712	+0
318	★ BOWEN ELECTRIC INC	942-4011	

NEWGROVE ST 1991

NEWGROVE W	93534 CONT.
520 XXXX	00
525 *BRAKE DOCTOR THE	948-6084 5
539 XXXX	00
548 XXXX	00
556 IDEN Alan	948-8708 +0
558 WHEELER Ron	949-1824 +0
612 CUTLER Tarence M	945-5477 +0
618 SMITH Judy	945-1260 9
658 ROBERTS Trisha M	723-6462 9
661 MCGILL Barbara	942-0934 5
663 XXXX	00
667 COLLINS E D	948-9180 9
706 XXXX	00
726 KWONG Shuen Boon	949-3467 9
727 FERGUSON Leo E	942-6062
768 XXXX	00
809 ROBISON Jim	942-2312
819 GARNER Gene	948-3225
823 XXXX	00
829 TEETS Sami	945-0698 4
830 HODGES P Scott	945-5980 9
835 ACKER Catherine	942-8853
ACKER Louis W	942-8853
845 LEIGHTON Russell A	948-9651 8
851 XXXX	00
856 *GRACE LUTHERAN CH	948-1018
*GRACE LUTHERAN SCHL	948-1018
857 COLEMAN Billy Max	945-7527 9
902 HOLTZEN D F	948-3282
HOLTZEN Jacqueline	948-3282
905 XXXX	00
908 STPETER Henri J	942-6073 8
913 HALSTEAD Geoffrey	948-9014
914 RICHARDS D	948-7203 5
917 HALE Howard	942-2016 7
918 XXXX	00
923 FOWLER Jean	948-6808
FOWLER Ted	948-6808
924 BARBER Duane	942-6167 +0
930 *WHEELER ELY&CO CPA	948-0715 9
1016 XXXX	00
1024 CLIFFORD K W	945-3702 1
1025 EMRY Keith	949-0078 9
1027 LAMB Steve	948-4795 9
1044 SMITHERMAN H J Jr	945-4221 9
1045 GALINDO Arturo	948-7814 5
1048 SAMORA S	723-0333 +0
SAMORA T	723-0333 +0
1056 XXXX	00
1103 THOMPSON John E	948-3702
THOMPSON Susan	948-3702
1108 MCNALLY M E	948-3188
1109 CARLTON Henry W	948-2845
1114 ANTHONY Chas W	942-7516
1120 HAZARD Richard S	723-0648 9
1123 WOJCIECHOWSKI David	949-8821 9
1126 HAMMILL Vicki	942-8338 9
1129 XXXX	00
1140 XXXX	00
1212 CRAWFORD David	948-9870 +0
CRAWFORD Larry	948-9870 +0
PEARCE Phillip	949-2046 8
1215 DODSON M C	942-0015
1216 XXXX	00
1235 ROBINSON Jas A	942-4282
1502 EMMANUEL Gerry	945-1277 4
1503 WHITE Jeff	723-7944 +0
1509 XXXX	00
1526 XXXX	00
1529 *OLANDER ALLEN B CLU	723-0724 +0
*TRINITY FNCL CLINIC	723-0724 +0
1532 *WIGNESH CORP	948-1509 8
1533 XXXX	00
1536 TEMPO Tamding	945-8881 6
1537 RHODES Tony	948-7445 +0
1601 CRONAUER Thos	723-3607 9
1602 LUNSFORD Evelyn	945-7905
LUNSFORD Floyd	945-7905 7
1611 BOGUSLAWSKI L D	723-1797
BOGUSLAWSKI M R	723-1797 9
1621 NATHAN Shan A MD	942-0539 8
1635 BRANNON Michael	942-2392 +0
1643 CHMIELEWSKI Pakamas	949-0315 7
1665 TRUSTY Lyle	949-1131 7
ZIP CODE 93536	
2005 ONEIL Harold E	942-5047
2010 XXXX	00
2011 XXXX	00
2017 XXXX	00
2024 XXXX	00
2025 OLSON Larry	942-4899 8
2030 XXXX	00
2033 BAKER Douglas S	942-7038
* 12 BUS 88 RES 15 NEW	

65TH ST W

1991

65TH E 93550 PALMDALE**38015..... PALMDALE TRLR PK**

COLE Jack	273-2960	+0
COPELAND Cyndi	947-9093	1
COYNE Donald H	273-2791	6
FREELAND Jas	947-2295	4
HARGRODER Ed	273-2508	+0
NAISH W Geo	947-5179	
RIVERS Henry	947-4215	5
ROSE Barbara	274-9221	+0
SIMS M E	947-9491	6
WILLIAMS W E	947-4618	5
WILSON Ferris	273-3930	5

38015.....

★ 0 BUS 11 RES 3 NEW

**65TH W 93536
LANCASTER**

50496 ★LIBERTY CONSTR CO 945-7196 8
★ 1 BUS 0 RES 0 NEW

**67TH W 93536
LANCASTER**

41504 ★NIEMAN LEE CO 722-0155 +0
42010 COTE Armand 943-4942 +0
DAVIS Dawson 943-3516 8
GOAD Clifford 943-0101 8
SAWYER J A 943-3139 4

NEWGROVE ST 1985

NEWGROVE E 93535
LANCASTER

503	SCRIBNER VALERIE	945-0371 +5
508	XXXX	00
509	BRIDGES ALFRED F	948-5297
514	MCGRATH WM F	942-6526
516	ROEPEL K N	945-4075 2
520	VIETS LEONARD	948-8023
526	WALKER ROBT L	942-7042
527	XXXX	00
530	XXXX	00
531	XXXX	00
534	HAMMOND BARBARA	942-2405 +5
	HAMMOND DANNY	942-2405 +5
1011	SADLER JEFF	948-9084 4
1012	GIARMO THOS R	942-0540 +5
1017	HAMMACK HARLAN	945-3436 4
1018	SEP THOS J	948-7950 4

NEWGROVE ST 1985

NEWGROVE E	93535 CONT
1025 CALDWELL CAROLYN	945-1141 +5
1028 TROTTER CHARLIE	948-0164 4
2705 JOHNSON LUTHER S	946-2938 +5
2715 BRINSLEY DAVID	946-2790 +5
2719 CHANDLER BOBBY R JR	946-2398 +5
2753 SMITH THOS A	946-2920 +5
2759 PILLING PAM	946-1795 +5
PILLING RONALD	946-1795 +5
2809 PAWLAK RANDOLPH	946-1147 +5
2819 ORT LLOYD	946-2427 +5
2825 MCCORMICK STEVEN W	946-2769 +5
2841 JACOBS CHAS E	946-2355 +5
* 0 BUS 28 RES 15 NEW	
NEWGROVE W 93534	
LANCASTER	
108 XXXX	00
114 CARTER FLORENCE M	945-7588 4
118 XXXX	00
134 XXXX	00
218 RHODES I L	948-5613 4
220 CLARK PEST CONTROL	948-7518 4
232 TIFTS TAVERN	942-9271 7
318 BOWEN ELECTRIC INC	942-4011
520 XXXX	00
525 BRAKE DOCTOR THE	948-6084 +5
539 XXXX	00
548 XXXX	00
558 XXXX	00
612 BERGER JOHN	942-6319 9
618 XXXX	00
656 PELOW STAN	945-8856 +5
657 COPPOCK FRED A	945-3154 1
658 XXXX	00
661 MCGILL BARBARA	942-0934 +5
663 MCGILL PATRICK J	948-9097 8
667 XXXX	00
706 BUCKMAN C W	945-3972 +5
726 STEELE VICKI	945-3372 3
727 FERGUSON LEO E	942-6062 9
768 HOUCK MICHAEL	945-4809 4
809 ROBISON JIM	942-2312
819 GARNER GENE	948-3225 7
823 XXXX	00
829 TEETS SAML	945-0698 4
835 ACKER CATHERINE	942-8853
ACKER LOUIS W	942-8853
836 INTERIOR PLANT DSGN	942-1383 4
845 XXXX	00
851 XXXX	00
856 GRACE LUTHERAN CH	948-1018
GRACE LUTHERAN SCHL	948-1018
857 XXXX	00
865 XXXX	00
902 HOLTZEN D F	948-3282
HOLTZEN JACQUELINE	948-3282 9
905 XXXX	00
908 CHURCH DORIS	942-4370 9
CHURCH HOMER	942-4370
909 MAYESH JACK	948-5772 3
913 HALSTEAD GEOFFREY	948-9014 7
914 RICHARDS D	948-7203 +5
917 XXXX	00
918 XXXX	00
923 PRICE BILL	948-5234 +5
924 XXXX	00
930 XXXX	00
933 MCKEON PAT	942-9720 +5
933% TOPOR ELIZABETH	948-8697 3
1016 XXXX	00
1017 HARTER JULIE	942-6923 +5
HARTER KEN	942-6923 +5
1024 CLIFFORD K W	945-3702 1
1025 RUSHKA EDW	942-3229
1027 XXXX	00
1029% EATON JOHN	942-2298 +5
1044% SHANNON SANDRA	942-6785 +5
1045 GALINDO ARTURO	948-7814 +5
1053 THOMPSON BILLY	948-6938 +5
1056 XXXX	00
1103 PIPE JOHN O	942-6152
1108 MCNALLY M E	948-3188
1109 CARLTON HENRY W	948-2845
1114 ANTHONY CHAS W	942-7516
1120 BERES STEVEN J	948-1969 1
1123 MOSER S L	942-8584
1126 XXXX	00
1129 ENNIS C J	948-3090
1140 XXXX	00
1212 XXXX	00
1215 DODSON M C	942-0015
1216 XXXX	00
1235 ROBINSON JAS A	942-4282 7
ROBINSON MAUREEN	948-0111 7
1502 EMMANUEL GERRY	945-1277 4
1509 XXXX	00
1526 MILHOLLIN DAVID	948-8058 +5
SHAFFER RUSSELL	948-8058 +5
1529 EVERSOLE RAY DDS	948-1404 +5
1532 XXXX	00
1533 ANDERSON S	948-9265 +5
1537 WALDRON FRANK A	948-8668 +5
2004 DAVIS ELLAMAY	948-4205
2005 ONEIL HAROLD E	942-5047
2010 CHAFFIN ROBT L	948-0029 +5
2011 XXXX	00
2017 XXXX	00
2024 GROSSI CARLO M	942-2197
2025 XXXX	00
2030 XXXX	00
2033 BAKER DOUGLAS S	942-7038 9
* 7 BUS 88 RES 19 NEW	

65TH ST W

1985

65TH E 93550 PALMDALE

38015..... PALMDALE TRLR PK
 BENNETT MARILYN 947-9369 0
 COPELAND GEO 947-9093 1
 DEES KATHERINE 947-2694 +5
 FREELAND JAS 947-2295 4
 HART REX W 947-3376 +5
 NAISH W GEO 947-5179
PALMDALE MOBILE PRK 947-3671 +5
 RIVAS JOSEPH K 947-6084 8
 RIVERS HENRY 947-4215 +5
 ROBINSON DARLENE 947-8811 0
 SENSING DARRELL R 947-2432 0
 UHL ROBT L 947-0837 1
 WARREN MALCOLM L 947-7544 +5
 WATTS EDDIE JR 947-1788 1
 WILKEY HAROLD A 947-3029 1
 WILLIAMS W E 947-4618 +5
 WILSON FERRIS 273-3930 +5
 WRIGHT FRED 947-2478 +5
 YOUNG K 947-2858 1

38015

★ 1 BUS 18 RES 8 NEW

65TH W 93534
LANCASTER CT

50496 WITTY PHILLIP 945-7196 +5
 ★ 0 BUS 1 RES 1 NEW

67TH W 93534
LANCASTER

QUARTZ HILL AREA

42010 DUFFIN GURDA B 943-6962 1
 PARKER GLADYS E 943-4955 4
 SAWYER J A 943-3139 4
 STANTON DAVID 943-1689 3
 42011 BOHLER ALVIN 943-1257 9

NEWGROVE ST 1980

NEWGROVE E 93534		
LANCASTER		
503	DAVIS GLEN A	948-3454
508	XXXX	00
509	BRIDGES ALFRED F	948-5297
514	MCGRATH WM F	942-6526
515	AYERS JOS	942-0691 6
520	VIETS LEONARD	948-8023 3
526	WALKER ROBT L	942-7042
527	COOPER L L	948-5501 5
530	XXXX	00
531	MOREIRA WM J	948-7483 9
	MOREIRAS MBL MTL RP	948-7483 9
534	XXXX	00
*	1 BUS 11 RES	0 NEW
NEWGROVE W 93534		
LANCASTER		
108	ALLGOOD BURT	942-0843 7
114	XXXX	00
118	LIVINGSTON RAY	942-7231 5
134	KRUSE DOUG	948-3693 +0
202	FABER GEO	948-5505 +0
218	HOUSE OF FASHION	948-3164
220	FOREIGN CAR SPECIAL	945-1914 +0
232	TIFTS TAVERN	942-9271 7
318	BOWEN ELECTRIC	942-4011
520	XXXX	00
525	HOLMES MOTORS	942-4914
539	XXXX	00
558	COON ALAN	948-8376 9
	WITTER LANCE	942-6236 8
612	BERGER JOHN	942-6319 9
	GREENE JAS E	945-2501 +0
	LEFEBVRE MAURICE	945-3387 +0
618	PHILLIPS RANDY	942-9836 9
657	VITA FRANK	948-7058 7
658	XXXX	00
663	MCGILL PATRICK J	948-9097 8
667	XXXX	00
706	OVARLET CAROLYN J	948-6346 +0
713	JACKSON FLOSSIE E	948-3058 9
721	XXXX	00
726	KWONG SHUEN BOON	948-5508 9
727	FERGUSON LEO E	942-6062 9
762 1/2	STEVENS KENNETH D	942-8341 +0
768	KLINGKAMER T	948-6169 +0
809	ROBISON JIM	942-2312 4
819	GARNER GENE	948-3225 7
823	XXXX	00
829	SMITH DANA	948-0072 +0
835	ACKER LOUIS W	942-8853
836	HUSEMANN HARRIET	942-7108 9
845	KARIGER RICHARD	948-9626 +0
851	BAILEY RAYMOND	948-7288 4
856	GRACE LUTHERAN CH	948-1018 6
	GRACE LUTHERAN SCHL	948-1018 6
857	NEUHARTH E A	942-4848 9
865	XXXX	00
902	HOLTZEN D F	948-3282 9
905	OGAN CAMERON	942-7525 8
	SWIPE HOM CARE	948-0237 8
908	CHURCH HOMER	942-4370 9
909	MAYESH JACK A	948-0021 8
913	HALSTEAD GEOFFREY	948-9014 7
914	XXXX	00
917	REED E F	948-3896 +0
918	DORTCH MARY	948-7077 +0
	PRUET BARBARA	948-7077 +0
923	XXXX	00
924	NEIL JESSE D	948-9660 7
930	SPEIGHT BRUCE	942-5263 +0
933 1/2	MITCHELL OWEN D	942-9863 5
1016	XXXX	00
1025	RUSHKA EDW	942-3229 5
1027	CARNEY MYRTLE	948-0083 +0
1029	XXXX	00
1032	DENHAM LOIS	942-0394 9
1044	STEWART MARTIN	942-4260 9
1044 1/2	CARTER VIKKI	948-0362 +0
1048	THAXTON ELINOR	948-5576 9
1053	XXXX	00
1056	XXXX	00
1102	WINFREY LISA	945-2093 9
1103	PIPE JOHN O	942-6152 5
1108	MCNALLY M E	948-3188
1109	CARLTON HENRY W	948-2845 4
1114	ANTHONY CHAS W	942-7516
1120	BYERS STEVE	948-8309 3
1123	MOSER E R	942-8584
1126	XXXX	00
1129	ENNIS C J	948-3090
1140	BENNETT TWILA	948-6423 5
1212	DEMITOR D	948-8265 8
	MCKAY L	948-8265 8
1215	DODSON M C	942-0015
1216	XXXX	00
1235	ROBINSON JAS A	942-4262 7
	ROBINSONMAUREEN	948-0111 7
2004	DAVIS ELLAMAY	948-4205 5
2005	ONEIL HAROLD E	942-5047
2010	BAYNE K BRO&CARE HM	948-7135
	ELDER LESLIE	945-1987 +0
2011	XXXX	00
2017	XXXX	00
2024	GROSSI CARLO M	942-2197 4
2025	ANDERSON JOHN L	942-2256 3
2030	XXXX	00
2033	BAKER DOUGLAS S	942-7038 9
	ST FISH&GAME DEPT	948-2413 9
*	10 BUS 82 RES	17 NEW

NEWGROVE ST 1975

NEWGROVE E 93534 LANCASTER

503	DAVIS GLEN A	948-3454
508	KOPINSKY GEO A	942-6527
509	BRIDGES ALFRED F	948-5297
514	MCGRATH WM F	942-6526
515	XXXX	00
520	VIETS LEONARD	948-8023 3
526	WALKER ROBT L	942-7042
527	COUPER L L	948-5501+5
530	BLAIR BOB	948-9451 4
531	MOREIRA WM J	942-1928 3
*	0 BUS 10 RES	1 NEW

NEWGROVE W 93534 LANCASTER

108	BRANCH METHA J	942-4341
-----	----------------	----------

NEWGROVE ST 1975

..NEWGROVE W	93534 CONT..
118 LIVINGSTON RAY	942-7231+5
134 GILLESPIE J R	942-3385
202 GORDON DAVID A	942-7213+5
GORDON DEBORAH	942-7213+5
218*HOUSE OF FASHION	948-3164
318*8&G ELECTRIC INC	942-4011
405*EVERGREEN INDUSTRS	948-0838+5
520 RULIN COY	948-8614 4
525*HOLMES MOTORS	942-4914
539 HAMILTON CHAS E	942-2204
HAMILTON J H	942-2204
HICKS ERMA	942-2204
548 KIRST LINDA	948-9546 4
549 NASTOS JIM	942-2522
558 KAMETANI KAZUYA	942-3425
MORRIS MICHAEL	942-7252+5
NEWMAN DENNIS	948-5291+5
612 MOLAND CHESTER	942-5697+5
618 LINDSKOG L M	942-6711 4
657 BIRK KENNETH A	948-9340 4
658 XXXX	00
663 MATAY JAROMIR	942-3381
SOLOMON GARY	948-4480+5
667 XXXX	00
668 STORY IRMA	942-4148
706 OVARLET RAYMOND L	948-6346
713 XXXX	00
721 MCCracken VERNON D	948-3729 4
726 SHUEN BOON KWONG	948-5508
727 WEAKLAND CORNELIA	942-1333+5
762½ HEARNE JAS W	942-7335 4
809 ROBISON JIM	942-2312 4
819 XXXX	00
823 SINGLETON EDDIE	948-7367 4
SINGLETON FLOYD	948-7367 4
SINGLETON T	948-7273 4
829 TEETS SAML A	948-8055 3
835 ACKER LOUIS W	942-8853
836 XXXX	00
841 GRIFFIN BURRESS F	942-6142
851 BAILEY RAYMOND	948-7288 4
856*LUTHERAN CH GRACE	948-1018
*LUTHERAN SCHL GRACE	948-1018
857 NEUHARTH PHIL	942-4848
865 SPEIDEL ROSE MRS	942-6573
902 HELM JOE	948-3247+5
905 XXXX	00
908 VALENTINE JOHN A	942-5343+5
909 MEYER EDW C	948-2488
913 XXXX	00
914 PENDLEY L MRS SR	942-2771
917 XXXX	00
918 XXXX	00
923 TINDALL L J	942-1263
924 VASQUEZ RUDY	948-9540+5
930 CLARK R A JR	942-6749
933½ MITCHELL OWEN D	942-9863+5
1016 CURRIE DONALD	942-8260
1025 RUSHKA EDW	942-3229+5
1027 PATTON FRANCES	948-2100 3
1029 ANDERSON FRED J	942-3716
1032 DUGGINS CECIL O	948-2827
1044 RICKS M C	942-4260
1044½ KERSCHNER P L	942-2545+5
1048 XXXX	00
1053 BURNS DANL	948-5495 4
1056 XXXX	00
1102 WINFREY M L	948-3517
1103 PIPE JOHN O	942-6152+5
1108 McNALLY M E	948-3188
1109 CARLTON HENRY W	948-2845 4
1114 ANTHONY CHAS W	942-7516
1120 BYERS STEVE	948-8309 3
1123 MOSER E R	942-8584
1126 BRZEZINSKI RICHARD	942-2258 3
1129 ENNIS C J	948-3090
1132 STONE TERESA	948-8298+5
1140 BENNETT TWILA	948-6423+5
1215 DODSON M C	942-0015
1216 XXXX	00
2004 DAVIS ELLAMAY	948-4205+5
2005 ONEIL HAROLD E	942-5047
2010 BAYNE KATHRYN	948-7135
2011 GOMEZ SALVADOR	942-7954
2017 GARCIA MARIA	942-7560 4
2024 GRUSSI CARLO M	942-2197 4
2025 ANDERSON JOHN L	942-2256 3
2030 XXXX	00
2033 BAKER DOUGLAS	942-7038 4
*CALIF ST FISH&GAME	948-7102 4
* 7 BUS 84 RES	19 NEW

65TH ST W 1975

65TH E 93550 PALMDALE

38015...PALMDALE TRAILER PK
CONOVER MARTHA L 947-4616+5
DAY THOS I 947-6629 4
DUNN NOVELLA MRS 947-6014
EDWARDS EMMET 947-9819 4
FOSTER MARGARET M 947-2722 3
JEFFRIES CHAS G 947-6530 3
LARSEN ERNEST 947-0572 4
LEE HARRIETTE A 947-1670+5
NAISH W GEO 947-5179+5
*PALMDALE TRAILER PK 947-9226
PEKEZ HELEN R 947-8333
RYNING A L 947-1304 3
SINNESS L DOUGLAS 947-4540 3
WILTSHIRE GLEN W 947-8169+5
38015.....
* 1 BUS 13 RES 4 NEW

65TH W 93534 LANCASTER

QUARTZ HILL AREA

42155 GARRISON DAVID H 943-4709 3
* 0 BUS 1 RES 0 NEW

67TH W 93534 LANCASTER

QUARTZ HILL AREA

42010...APARTMENTS
BOND CLARENCE E 943-3761
ERICKSON ERNEST C 943-4319 4
MCMULLEN HELENA 943-5476
MCMULLEN RALPH A 943-5476
SCHELL PAUL 943-5364 3
WILKES ALLEN P 943-3511
42010.....

328096 & 328098

NEWGROVE ST VIC 65TH STW & TAHOE WY VIC NEWGROVE S
Del Sur, CA 93536

Inquiry Number: 3871983.3

March 05, 2014

Certified Sanborn® Map Report



6 Armstrong Road, 4th Floor
Shelton, Connecticut 06484
Toll Free: 800.352.0050
www.edrnet.com

Certified Sanborn® Map Report

3/05/14

Site Name:

328096 & 328098
NEWGROVE ST VIC 65TH
Del Sur, CA 93536

Client Name:

AEI Consultants
2500 Camino Diablo
Walnut Creek, CA 94597



EDR Inquiry # 3871983.3

Contact: Jahaira Torres

The Sanborn Library has been searched by EDR and maps covering the target property location as provided by AEI Consultants were identified for the years listed below. The Sanborn Library is the largest, most complete collection of fire insurance maps. The collection includes maps from Sanborn, Bromley, Perris & Browne, Hopkins, Barlow, and others. Only Environmental Data Resources Inc. (EDR) is authorized to grant rights for commercial reproduction of maps by the Sanborn Library LLC, the copyright holder for the collection. Results can be authenticated by visiting www.edrnet.com/sanborn.

The Sanborn Library is continually enhanced with newly identified map archives. This report accesses all maps in the collection as of the day this report was generated.

Certified Sanborn Results:

Site Name: 328096 & 328098
Address: NEWGROVE ST VIC 65TH STW & TAHOE
City, State, Zip: Del Sur, CA 93536
Cross Street:
P.O. # 53270
Project: 328096
Certification # 7783-4B07-A8C8



Sanborn® Library search results
Certification # 7783-4B07-A8C8

UNMAPPED PROPERTY

This report certifies that the complete holdings of the Sanborn Library, LLC collection have been searched based on client supplied target property information, and fire insurance maps covering the target property were not found.

The Sanborn Library includes more than 1.2 million fire insurance maps from Sanborn, Bromley, Perris & Browne, Hopkins, Barlow and others which track historical property usage in approximately 12,000 American cities and towns. Collections searched:

- ☒ Library of Congress
- ☒ University Publications of America
- ☒ EDR Private Collection

The Sanborn Library LLC Since 1866™

Limited Permission To Make Copies

AEI Consultants (the client) is permitted to make up to FIVE photocopies of this Sanborn Map transmittal and each fire insurance map accompanying this report solely for the limited use of its customer. No one other than the client is authorized to make copies. Upon request made directly to an EDR Account Executive, the client may be permitted to make a limited number of additional photocopies. This permission is conditioned upon compliance by the client, its customer and their agents with EDR's copyright policy; a copy of which is available upon request.

Disclaimer - Copyright and Trademark notice


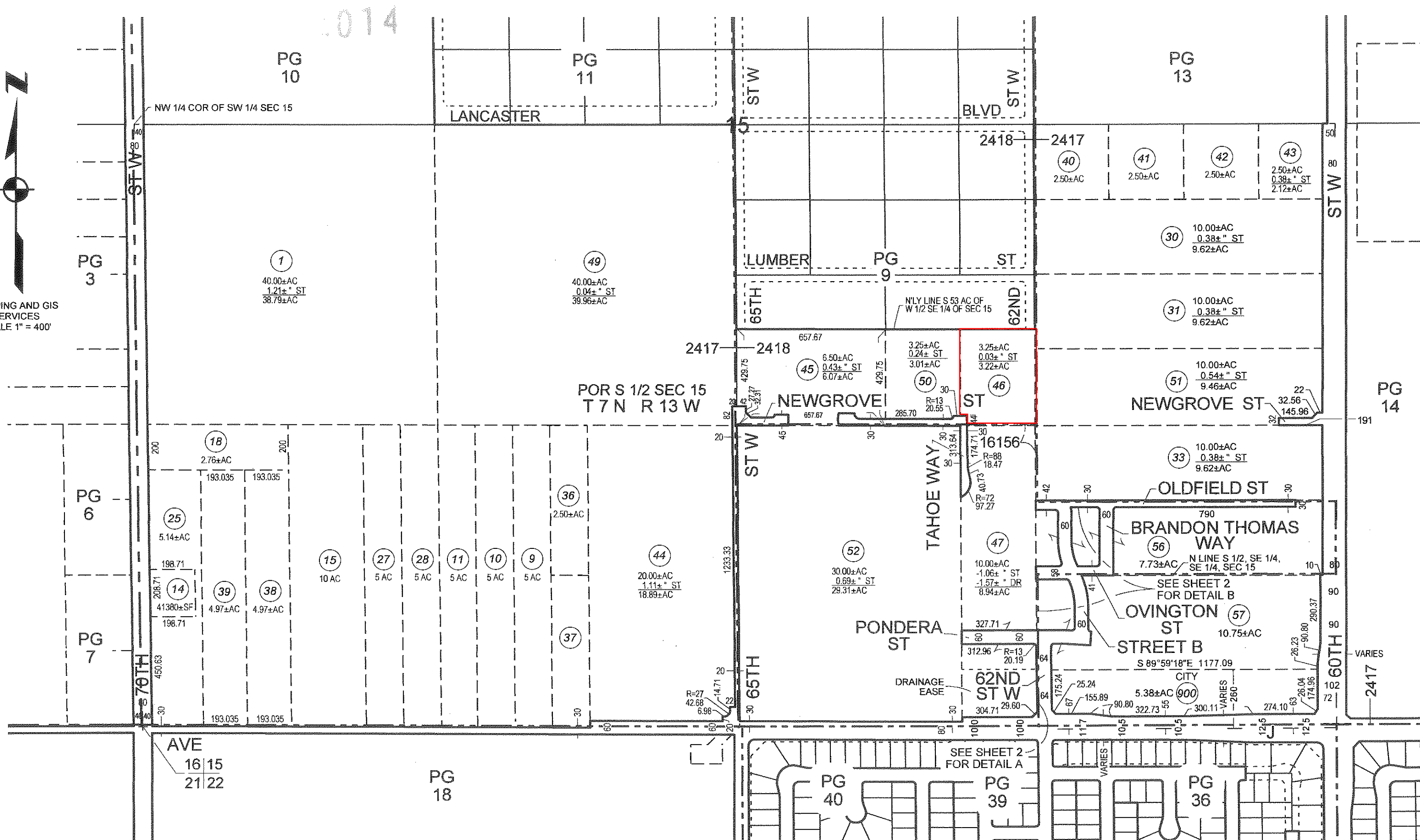
This Report contains certain information obtained from a variety of public and other sources reasonably available to Environmental Data Resources, Inc. It cannot be concluded from this Report that coverage information for the target and surrounding properties does not exist from other sources. NO WARRANTY EXPRESSED OR IMPLIED, IS MADE WHATSOEVER IN CONNECTION WITH THIS REPORT. ENVIRONMENTAL DATA RESOURCES, INC. SPECIFICALLY DISCLAIMS THE MAKING OF ANY SUCH WARRANTIES, INCLUDING WITHOUT LIMITATION, MERCHANTABILITY OR FITNESS FOR A PARTICULAR USE OR PURPOSE. ALL RISK IS ASSUMED BY THE USER. IN NO EVENT SHALL ENVIRONMENTAL DATA RESOURCES, INC. BE LIABLE TO ANYONE, WHETHER ARISING OUT OF ERRORS OR OMISSIONS, NEGLIGENCE, ACCIDENT OR ANY OTHER CAUSE, FOR ANY LOSS OF DAMAGE, INCLUDING, WITHOUT LIMITATION, SPECIAL, INCIDENTAL CONSEQUENTIAL, OR EXEMPLARY DAMAGES. ANY LIABILITY ON THE PART OF ENVIRONMENTAL DATA RESOURCES, INC. IS STRICTLY LIMITED TO A REFUND OF THE AMOUNT PAID FOR THIS REPORT. Purchaser accepts this Report "AS IS". Any analyses, estimates, ratings, environmental risk levels or risk codes provided in this Report are provided for illustrative purposes only, and are not intended to provide, nor should they be interpreted as providing any facts regarding, or prediction or forecast of, any environmental risk for any property. Only a Phase I Environmental Site Assessment performed by an environmental professional can provide information regarding the environmental risk for any property. Additionally, the information provided in this Report is not to be construed as legal advice.

Copyright 2014 by Environmental Data Resources, Inc. All rights reserved. Reproduction in any media or format, in whole or in part, of any report or map of Environmental Data Resources, Inc., or its affiliates, is prohibited without prior written permission.

EDR and its logos (including Sanborn and Sanborn Map) are trademarks of Environmental Data Resources, Inc. or its affiliates. All other trademarks used herein are the property of their respective owners.



APPENDIX D

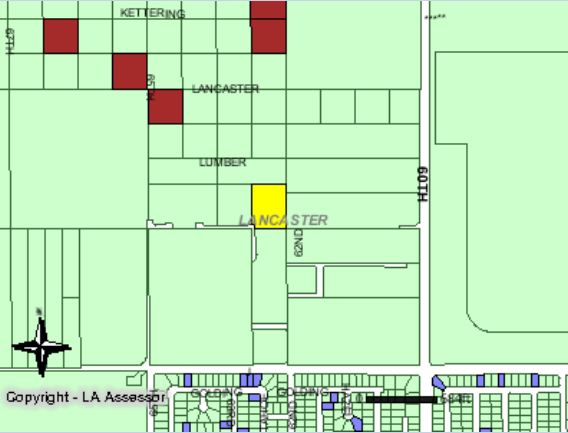
REGULATORY AGENCY RECORDS

MAPPING AND GIS
SERVICES
SCALE 1" = 400'


Assessor's Home Page Search Menu Feedback Help/FAQs

Property Assessment Information System





Copyright - LA Assessor



[Records for this property are kept at the Lancaster Office](#)
(["How frequently is the information updated on this site?" and other FAQs](#).)

Property Information

Assessor's ID No.	3203-008-046
Site Address	0 VAC/TAHOE WY/VIC NEWGROVE ST DELSUR CA 93536
Property Type	Vacant Land
Region / Cluster	A1 / 01026
Tax Rate Area (TRA)	02418

[Click Here to View Assessor's Map](#)
[Click Here to View Index Map](#)

Recent Sale Information

Latest Sale Date	
Indicated Sale Price	

[Search for Recent Sales](#)

2013 Roll Values

Recording Date	12/05/2005
Land	\$50,000
Improvements	\$0
Personal Property	\$0
Fixtures	\$0
Homeowners' Exemption	\$0
Real Estate Exemption	\$0
Personal Property Exemption	\$0
Fixture Exemption	\$0

[Click Here for 2013 Annual Taxes](#)
[\(I have a question regarding my property tax payment\)](#)
[Estimate Supplemental Taxes](#)

Property Boundary Description

FOR DESC SEE ASSESSOR'S MAPS POR OF W 1/2 OF SE 1/4 OF SEC 15 T7N R13W

Building Description(s)

No building information is available for this parcel.

[Click Here for Another Search](#)

APPENDIX E

QUALIFICATIONS

Nicole A. Landry – Project Manager

B.S. - Occupational Safety and Health, Keene State College, Keene, New Hampshire

Ms. Landry has over 6 years of experience in the environmental industry. Her project experience has included Phase I Environmental Site Assessments and Real Estate Transaction Screens. Ms. Landry has also performed several asbestos inspections, mold inspections, and lead-based paint inspections throughout Connecticut, Massachusetts, Rhode Island, Pennsylvania, New Jersey, and New York State.

Project experience for Ms. Landry includes:

- Phase I Environmental Site Assessments
- Environmental Transaction Screens
- Environmental Transaction Analyses
- Regulatory Database Reviews
- Historical Records Reviews
- Asbestos Inspections and Monitoring
- Mold Inspections and Monitoring
- Lead-based Paint Surveys

Ms. Landry has also assisted in the operations of field logging, geotechnical surveys, environmental drilling, and sample collection at the Southern California Edison Tehachapi Transmission Project. In addition, Ms. Landry performed daily air monitoring for dust control of pesticide and herbicide contaminated soils including summarizing and evaluation of data.

Michael Clements – Client Manager

Bachelor of Science – Environmental Science in Marine Biology (Hons.),
University of New South Wales, Sydney, Australia
EPA Accredited Asbestos in Buildings Inspector
EPA Accredited Asbestos in Buildings Supervisor
NIOSH Method 7400 Certified
40-Hour HAZWOPER Certified

Mr. Clements has over six years of experience in the environmental service industry. His project experience includes: Phase I & II Environmental Site Assessments, Environmental Transaction Screen Assessments, AHERA Asbestos Inspections and Project Supervision, Indoor Air Quality Assessments, and Waste Characterizations. Mr. Clements is currently responsible for the project staffing and technical review of environmental assessments and investigations prepared by AEI across the country for local, regional and national clients.

Project experience for Mr. Clements includes:

- Phase I Environmental Site Assessments
- The implementation of Phase II soil and groundwater investigations for several suspected contaminants for due diligence and liability purposes.
- Groundwater monitoring well installation and sampling soil and groundwater.
- Asbestos inspections and project supervision.
- Waste characterization and sampling.

Mr. Clements served as a project manager on hundreds of environmental assessments for environmental due diligence and liability purposes. Clients managed range from private banking institutions to government authorities to legal firms. He has conducted and provided technical review of assessments of numerous complicated and environmentally high risk facilities including gasoline stations, dry cleaning facilities, aircraft parts manufacturers, medical equipment manufacturers, and various industrial sites.



PRIORITY ONE ENVIRONMENTAL

LOS ANGELES - TULSA - CLEVELAND

19528 VENTURA BOULEVARD, # 268, LOS ANGELES, CALIFORNIA 91356

V/F (800) 704-4193

WWW.PRIORITY1ENVIRONMENTAL.COM

Paul J. Robinson

Priority1environmental@gmail.com

Professional Employment History

- **Priority One Environmental, Inc.,** Los Angeles, CA (**Owner**)
Corporate President / Office Director, 2015 - Present
Managing the operation of an environmental phase one site assessment firm.
- **Dynamic Earth Consultants, Inc.,** Reseda, CA (Co-Owner)
Corporate President / Office Director, 2010 to 2015
Managing the operation of a geotechnical and environmental consulting firm.
- **Enviro-Assess Inc.,** Bonners Ferry, ID
Field Technician (Part Time), 2011 to 2013
Performing environmental site assessment and inspection
- **Brian A. Robinson & Associates, Inc.,** Tarzana, CA
Staff Engineer / Office Manager, 2010 to 2013
Field Technician / Office Manager, 2008 to 2010
Laboratory Technician / Field Technician, 2004 to 2008
Assisting in the management and operation of a geotechnical and environmental consulting firm.

Education

- **California State University, Northridge, CA**
Bachelor of Arts, Geography, 2009

Professional Experience

- Analyze and evaluate geologic, environmental and engineering site characteristics.
- Perform geologic, environmental and engineering field investigations, laboratory testing, and in-field quality assurance testing.
- Write geologic, environmental and engineering reports; computer drafting; review reports and literature.
- Prepare complex reports for clients ensuring full compliance with city and county codes.
- Communicate professionally with clients, professionals, and officials to ensure effective project completion.
- Schedule appointments, estimate project costs, determine project deadlines and manage customer projects.
- Prepare proposals, invoices and receipts for clients, manage company bookkeeping.
- Office management and receptionist skills: time and employee management, supply management, filing, phone work, typing, maintain company website and manage company advertizing.

Additional Skills and Knowledge

Windows XP, Vista, 7 and 8; Max OS X; MS Word, Excel, PowerPoint; Word Perfect; Quattro Pro; CorelDraw X5; Adobe Creative Suite 6 (i.e. Illustrator & Photoshop); ESRI (i.e. ArcGIS, ArcMap, ArcCatalog).