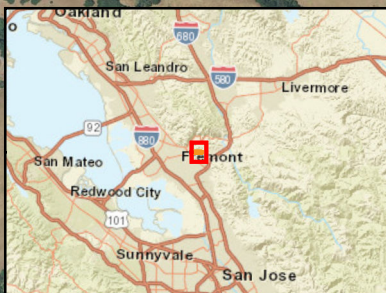




Document Path: \\PDCC\ITRPGIS\1\Projects - 1\City of Fremont\000000_00 Morrison Canyon\Figure\Fig_XX RecordSearch 20190517.mxd



Legend

 Project Area

 N

1:16,000

0 500 1,000 Feet

0 100 200 Meters

Source: USGS Niles Quad

