Phase I Environmental Site Assessment

Lumberyard Santa Cruz

5940 Soquel Avenue

Santa Cruz, Santa Cruz County, California

June 15, 2018

Terracon Project No. NB187049

Prepared for:
Kaiser Permanente
Oakland, California

Prepared by:
Terracon Consultants, Inc.
Sacramento, California

terracon.com

Terracon

Environmental ■ Facilities ■ Geotechnical ■ Materials

June 15, 2018

Terracon

Kaiser Permanente
1950 Franklin St
Oakland, California 94612-5190

Attn: Mr. Joseph Crist
P: 510-987-2374
E: Joseph.Crist@kp.org

Re: Phase I Environmental Site Assessment
Proposed Kaiser Facility
5940 Soquel Avenue
Santa Cruz, Santa Cruz County, California
Terracon Project No. NB187049

Dear Mr. Crist:

Terracon Consultants, Inc. (Terracon) is pleased to submit the enclosed Phase I Environmental Site Assessment (ESA) report for the above-referenced site. This assessment was performed in accordance with our Master Services Agreement dated June 3, 2016, and Work Authorization No. CAP015963-34-01, dated May 11, 2018.

We appreciate the opportunity to be of service to you on this project. In addition to Phase I services, our professionals provide geotechnical, environmental, construction materials, and facilities services on a wide variety of projects locally, regionally and nationally. For more detailed information on all of Terracon's services please visit our website at www.terracon.com. If there are any questions regarding this report or if we may be of further assistance, please do not hesitate to contact us.

Sincerely,
Terracon Consultants, Inc.

Sadie Bodiford	Kristin Stout FOR	S Claar FOR:
Sadie Bodiford	Kristin Stout	Islam (Sami) R. Noaman E.I.T.
Senior Staff Scientist	Senior Scientist	Environmental Department Manager

Attachments

TABLE OF CONTENTS

Page No.

EXECUTIVE SUMMARY i
Findings and Opinions i
Significant Data Gaps iv
Conclusions iv
Recommendations v
1.0 INTRODUCTION 1
1.1 Site Description 1
1.2 Scope of Services 1
1.3 Standard of Care 2
1.4 Additional Scope Limitations, ASTM Deviations and Data Gaps 2
1.5 Reliance 3
1.6 Client Provided Information 4
2.0 PHYSICAL SETTING 4
3.0 HISTORICAL USE INFORMATION 5
3.1 Historical Topographic Maps, Aerial Photographs, Sanborn Maps 5
3.2 Historical City Directories 6
3.3 Site Ownership 8
3.4 Title Search 8
3.5 Environmental Liens and Activity and Use Limitations 8
3.6 Interviews Regarding Current and Historical Site Uses 8
3.7 Prior Report Review 9
4.0 RECORDS REVIEW 10
4.1 Federal and State/Tribal Databases 10
4.2 Local Agency Inquiries 15
5.0 SITE RECONNAISSANCE 15
5.1 General Site Information 15
5.2 Overview of Current Site Occupants 16
5.3 Overview of Current Site Operations 17
5.4 Site Observations 17
6.0 ADJOINING PROPERTY RECONNAISSANCE 20
7.0 ADDITIONAL SERVICES 20
7.1 Risk Assessment for Currently Tracked Materials 20
7.2 Asbestos-Containing Building Materials 21
7.3 Radon 21
7.4 Lead-Based 21
7.5 Lead in Drinking Water 22
7.6 Wetlands 22
7.7 Regulatory Compliance 22
7.8 Cultural and Historic Resources 22
7.9 Industrial Hygiene 22
7.10 Health and Safety 23
7.11 Ecological Resources 23
7.12 Endangered Species 23
7.13 Indoor Air Quality 23
7.14 Biological Agents 23
7.15 Mold/Water Intrusion 23

TABLE OF CONTENTS (continued)

7.16 Limited Vapor Intrusion Assessment 23
7.17 Limited Sea Level Rise Assessment 24
7.18 FEMA Flood Map Review 24
8.0 DECLARATION 24

APPENDICES

APPENDIX A Exhibit 1 - Topographic Map, Exhibit 2 - Site Diagram

APPENDIX B Site Photographs

APPENDIX C Historical Documentation and User Questionnaire

APPENDIX D Environmental Database Information

APPENDIX E Credentials

APPENDIX F Description of Terms and Acronyms

EXECUTIVE SUMMARY

This Phase I Environmental Site Assessment (ESA) was performed in accordance with our Master Services Agreement dated June 3, 2016, and Work Authorization No. CAP015963-34-01, dated May 11, 2018, and was conducted consistent with the procedures included in ASTM E1527-13, *Standard Practice for Environmental Site Assessments: Phase I Environmental Site Assessment Process*. The ESA was conducted under the supervision or responsible charge of Ms. Kristin Stout Environmental Professional. Ms. Sadie Bodiford performed the site reconnaissance on May 21, 2018.

Findings and Opinions

A summary of findings is provided below. It should be recognized that details were not included or fully developed in this section, and the report must be read in its entirety for a comprehensive understanding of the items contained herein.

Site Description and Use

The site is located at 5940 Soquel Avenue in Santa Cruz, Santa Cruz County, California (Assessor's Parcel Number [APN] 029-021-47) and consists of an approximately 5-acre tract of land. The site is improved with an approximately 2,300-square foot (SF) office and attached shed, and three sheds ranging in size from approximately 215 to 1,300 SF. The site is primarily unpaved with concrete pavement on the northwestern portion of the site. During the site reconnaissance, the site was occupied by Gonzalez Towing, Coast Concrete, Prime Landscaping, Plant Landscape Design, Bay Mini Storage, Dogherra's Towing, Ocean Blue, and 15 other individual

OCPs a PREC

The site operates as a multi-tenant storage facility, primarily for storing vehicles, landscaping, and storage containers. The individual tenants primarily store vehicles and/or storage trailers. According to Mr. Phillip Frandler, Property Manager, vehicle maintenance, large quantity hazardous materials or hazardous waste storage are not allowed at the site.

Historical Information

Based on a review of the historical information, the site has consisted primarily of vacant land with possible agricultural land use from the early 1910s through the late 1950s, and a vehicle storage facility and nursery from the late 1960s to early 1980s. The nursery was moved off-site by 1982. The entirety of the site has been used as a storage facility for vehicles and shipping cargo containers from at least 1982 through the present.

Additionally, the site is listed in the city directories with various automotive sales, towing, and repair service tenants from at least 1995 through 2014. These facilities are not identified in the environmental regulatory database and records for these tenants were not on file with the Santa Cruz County Department of Environmental Health (SCCDEH). Automotive maintenance

operations without regulatory oversight have the potential for undocumented spills or releases associated with automotive fluid handling and represent a REC to the site.

The properties adjoining the site consisted of cultivated agricultural land and residential development from the early 1910s through early 1940s. The properties to the adjoining north of the site were developed with the existing road and Highway 1 by the mid-1950s. The existing adjoining northwestern warehouse was developed by the mid-1970s. The properties to the adjoining east of the site consisted of agricultural land through the mid-1950s and was developed with the existing nursery and warehouse operations from the early 1960s through the present. The property to the adjoining south of the site consisted of agricultural land through the mid-1950s and was developed with the existing mobile home park by the late 1960s. The properties to the adjoining west of the site consisted of various residential and commercial development from the mid-1950s through the early 1990s. The adjoining western properties were developed with the existing office buildings in the early 2000s.

Previous Report

Terracon was provided with the Phase I Environmental Site Assessment (ESA) Update report, prepared by Ceres Associates (Ceres), dated October 22, 2007. The report indicated the site consisted of the general area as of the current site.

Ceres previously conducted a Phase I ESA of the site 1999. During the 1999 investigation, various containers of motor oil, vehicle fluids, and batteries were observed throughout the site. Additionally, a sump was observed on the western portion of the site and a 2,500-gallon former UST, stored above ground, was observed on the western portion of the site storing non-potable water. Ceres recommended soil sampling in the vicinity of the sump equipment to evaluate if a release of motor vehicle fluids to the sump had occurred. The sump identified during Ceres' 1999 site reconnaissance was not observed during their 2007 site reconnaissance. The owner of Prime Landscaping indicated the sump was removed in approximately 2000. Based on the findings of the Phase I ESA Update report, Ceres identified several RECs and recommended the following:

- Conduct a survey for asbestos containing materials (ACM) prior to any planned renovation or demolition of the on-site structures.
- All hazardous materials should be stored in secondary containment.
- Soil sampling in the vicinity of the former sump to evaluate if a release to the sump had occurred.
- Draining of fluids and removal of batteries from vehicles stored at the site.
- Removal of a parts cleaners observed from the Dogherra tenant area.

Records Review

Selected federal and state environmental regulatory databases as well as responses from state and local regulatory agencies were reviewed. The site was not identified in the environmental regulatory database. The facilities listed in the database report do not appear to represent RECs

to the site based upon regulatory status, apparent topographic gradient, and/or distance from the site and do not pose a risk to Kaiser developing or occupying the site.

Meghan, are these not RECs?

Site Reconnaissance

During the site reconnaissance, an approximately 2,500-gallon water aboveground storage tank (AST), an empty and unlabeled 55-gallon drum, several five- to 10-gallon containers of gasoline, hydraulic fluid, and pesticides, several empty 5-gallon containers, one pole-mounted transformer, several 1 SF stains on concrete, an approximate 1 cubic yard of stockpiled soil, and an approximate 1 cubic yard of stockpiled asphalt and concrete were observed. Based on site observations, RECs were not identified in connection with the current site conditions.

Site's 100 ft away from the 1; ADL a REC (site's mostly unpaved)?

Adjoining Properties

The properties to the adjoining north of the site consist of E[illegible]ndscape Supply (5550 Soquel Avenue) and Soquel Avenue followed by Highway 1. The properties to the adjoining east of the site consist of ABC Supply Co. Inc. (5960 Soquel Avenue) and Far West Nursery (2669 Mattison Lane). The property to the adjoining south of the site consist of Beachcomber Mobile Home Park (2627 Mattison Lane). The properties to the adjoining west of the site consist of an unlabeled storage yard (2266 Chanticleer Avenue) and multi-tenant office building (5300 Soquel Avenue) with tenants Bay Federal Credit Union Administration, Dientes Community Dental, Ifland Engineers & Survey, Sinsational Smile Inc., and Santa Cruz Answering Service. RECs were not observed with the adjoining properties.

Additional Services

As requested by the client, Terracon performed a risk assessment for currently tracked materials, assessed potential risk associated with asbestos-containing building materials, radon, lead-based paint, lead in drinking water, wetlands, regulatory compliance, cultural and historic resources, industrial hygiene, health and safety, ecological resources, endangered species, indoor air quality, biological agents, mold/water intrusion, vapor intrusion assessment, and sea level rise. Findings for the additional services are as follows:

- Based on site observations, the site has a low risk for, chromium, Freon, lead shielding, mercury, PCB light ballasts, soil remediation, and underground storage tanks (USTs). Based on the historical review and age of the structures, the site has a risk for asbestos, lead paint, and polychlorinated biphenyls (PCBs) in sealants. The site is currently equipped with an approximately 2,500-gallon aboveground storage tanks (ASTs) used for storing non-potable water. Based on the use of the AST for storing water, there is a low environmental risk associated with the on-site AST.
- Terracon identified potential asbestos-containing materials (ACM) on the site. Based on the construction dates of the shed and office building structures on the northwestern portion of the site (early 1970s), the potential for asbestos containing materials located in/on the structure is possible. However, as with all buildings proposed for demolition or renovation, a pre-demolition asbestos survey is recommended.

- The average residential radon concentration for the Santa Cruz County is between 2.0 and 4.0 picoCuries per liter (pCi/L). Based on the published radon levels for this County, further investigation of indoor radon issues does not appear to be warranted at this time. There is a low potential for environmental risks associated with indoor radon concentrations.
- The shed and office building structures were constructed in the early 1970s, therefore, there is a potential for LBP to be present on these structures and represents a concern to the site. However, as with all buildings proposed for demolition or renovation, a pre-demolition LBP survey is recommended.
- Based on the presence of chemical storage and the potential automotive maintenance operations, site tenants may not be operating within regulatory compliance with the SCCDEH. Based on site observations, there is a risk associated with environmental regulatory compliance.
- Based on the unknown hazardous materials handling practices associated with the automotive storage, sales, maintenance, and towing operations present at the site from the early 1960s through the present, the potential for undocumented spills or releases to have occurred in connection with the hazardous materials storage present a potential for vapor encroachment condition (VEC) to exist at the site; however, is unknown at this time. Therefore, an assessment of the soil and groundwater conditions is warranted to evaluate the presence of VEC.

Significant Data Gaps

Terracon identified the following significant data gap in connection with the site:

- The majority of the ground surface throughout the site was covered with vehicles, equipment, and storage containers that prevented the entire ground surface to be observed. It is Terracon's opinion that this is a significant data gap and is considered a REC.

Conclusions

We have performed a Phase I ESA consistent with the procedures included in ASTM Practice E 1527-13 at the proposed Kaiser facility located at 5940 Soquel Avenue, Santa Cruz, Santa Cruz County, California, the site. The following Recognized Environmental Conditions (RECs) or Controlled RECs (CREC) were identified in connection with the site:

- **Historical sump**: Based on the absence of subsurface investigation, the potential for undocumented spills or releases to have occurred in connection with the historical sump represents a REC.
- **Significant data gap**: The majority of the ground surface throughout the site was covered with vehicles, equipment, and storage containers that prevented the entire ground surface to be observed and represents a REC.

- **Automotive maintenance and dismantling operations**: Based on the unknown hazardous materials handling practices associated with the automotive storage, sales, maintenance, and towing operations present at the site from the early 1960s through the present, the potential for undocumented spills or releases to have occurred in connection with the hazardous materials storage present at the site represents a potential vapor encroachment condition (VEC) and REC.

Recommendations

Based on the scope of services, limitations, and conclusions of this assessment, Terracon recommends conducting a limited Phase II ESA to evaluate the potential impact to the site from the above-identified RECs.

Additionally, prior to any planned renovation or demolition activities by the developer, PMB, LLC, Terracon recommends conducting surveys for hazardous materials, ACM, LBP, and PCB in sealants.

1.0 INTRODUCTION

1.1 Site Description

Site Name	Proposed Kaiser Facility
Site Location/Address	5940 Soquel Avenue, Santa Cruz, Santa Cruz County, California (Assessor's Parcel Number [APN] 029-021-47)
Land Area	Approximately 5-acres.
Site Improvements	Improved with an approximately 2,300-square foot (SF) office and attached shed, and three sheds ranging in size from approximately 215 to 1,300 SF. The site is primarily unpaved with some concrete pavement on the northwestern portion of the site.
Anticipated Future Site Use	Redevelop for Medical Campus.
Purpose of the ESA	Purchase of the site.

The location of the site is depicted on Exhibit 1 of Appendix A, which was reproduced from a portion of the USGS 7.5-minute series topographic map. The site and adjoining properties are depicted on the Site Diagram, which is included as Exhibit 2 of Appendix A. Acronyms and terms used in this report are described in Appendix F.

1.2 Scope of Services

This Phase I ESA was performed in accordance with our Master Services Agreement dated June 3, 2016, and Work Authorization No. CAP015963-34-01, dated May 11, 2018, and was conducted consistent with the procedures included in ASTM E1527-13, *Standard Practice for Environmental Site Assessments: Phase I Environmental Site Assessment Process*. The purpose of this ESA was to assist the client in developing information to identify recognized environmental conditions (RECs) in connection with the site as reflected by the scope of this report. This purpose was undertaken through user-provided information, a regulatory database review, historical and physical records review, interviews, including local government inquiries, as applicable, and a visual noninvasive reconnaissance of the site and adjoining properties. Limitations, ASTM deviations, and significant data gaps (if identified) are noted in the applicable sections of the report.

ASTM E1527-13 contains a new definition of "migrate/migration," which refers to "the movement of hazardous substances or petroleum products in any form, including, for example, solid and liquid at the surface or subsurface, and vapor in the subsurface." By including this explicit reference to migration in ASTM E1527-13, the Standard clarifies that the potential for vapor migration should be addressed as part of a Phase I ESA. This Phase I ESA has considered vapor migration in evaluation of RECs associated with the site.

1.3 Standard of Care

This ESA was performed in accordance with generally accepted practices of this profession, undertaken in similar studies at the same time and in the same geographical area. We have endeavored to meet this standard of care, but may be limited by conditions encountered during performance, a client-driven scope of work, or inability to review information not received by the report date. Where appropriate, these limitations are discussed in the text of the report, and an evaluation of their significance with respect to our findings has been conducted.

Phase I ESAs, such as the one performed at this site, are of limited scope, are noninvasive, and cannot eliminate the potential that hazardous, toxic, or petroleum substances are present or have been released at the site beyond what is identified by the limited scope of this ESA. In conducting the limited scope of services described herein, certain sources of information and public records were not reviewed. It should be recognized that environmental concerns may be documented in public records that were not reviewed. No ESA can wholly eliminate uncertainty regarding the potential for RECs in connection with a property. Performance of this practice is intended to reduce, but not eliminate, uncertainty regarding the potential for RECs. No warranties, express or implied, are intended or made. The limitations herein must be considered when the user of this report formulates opinions as to risks associated with the site or otherwise uses the report for any other purpose. These risks may be further evaluated – but not eliminated – through additional research or assessment. We will, upon request, advise you of additional research or assessment options that may be available and associated costs.

1.4 Additional Scope Limitations, ASTM Deviations and Data Gaps

Based upon the agreed-on scope of services, this ESA did not include subsurface or other invasive assessments or indoor air quality assessments (i.e. evaluation of the presence of vapors within a building structure), business environmental risk evaluations, or other services not particularly identified and discussed herein. Credentials of the company (Statement of Qualifications) have not been included in this report but are available upon request. Pertinent documents are referred to in the text of this report, and a separate reference section has not been included. Reasonable attempts were made to obtain information within the scope and time constraints set forth by the client; however, in some instances, information requested is not, or was not, received by the issuance date of the report. Information obtained for this ESA was received from several sources that we believe to be reliable; nonetheless, the authenticity or reliability of these sources cannot and is not warranted hereunder. This ESA was further limited by the following:

- Reasonable attempts were made to contact the local and state government officials; however, at the issuance of this report, a response from the Santa Cruz City Clerk has not been received. Based on the historical and environmental regulatory database reviews, the absence of a response from the Santa Cruz City Clerk does not appear to represent a significant data gap.

- The majority of the ground surface throughout the site was covered with vehicles, equipment, and storage containers that prevented the entire ground surface to be observed. It is Terracon's opinion that this is a significant data gap and, therefore, a REC.

An evaluation of the significance of limitations and missing information with respect to our findings has been conducted, and where appropriate, significant data gaps are identified and discussed in the text of the report. However, it should be recognized that an evaluation of significant data gaps is based on the information available at the time of report issuance, and an evaluation of information received after the report issuance date may result in an alteration of our conclusions, recommendations, or opinions. We have no obligation to provide information obtained or discovered by us after the issuance date of the report, or to perform any additional services, regardless of whether the information would affect any conclusions, recommendations, or opinions in the report. This disclaimer specifically applies to any information that has not been provided by the client.

This report represents our service to you as of the report date and constitutes our final document; its text may not be altered after final issuance. Findings in this report are based upon the site's current utilization, information derived from the most recent reconnaissance and from other activities described herein; such information is subject to change. Certain indicators of the presence of hazardous substances or petroleum products may have been latent, inaccessible, unobservable, or not present during the most recent reconnaissance and may subsequently become observable (such as after site renovation or development). Further, these services are not to be construed as legal interpretation or advice.

1.5 Reliance

This ESA report is prepared for the exclusive use and reliance of Kaiser Permanente and PMB Santa Cruz, LLC. Use or reliance by any other party is prohibited without the written authorization of Kaiser Permanente, PMB Santa Cruz, LLC and Terracon Consultants, Inc. (Terracon).

Reliance on the ESA by the client and all authorized parties will be subject to the terms, conditions and limitations stated in the proposal, ESA report, and Terracon's Master Services Agreement. The limitation of liability defined in the Master Services Agreement is the aggregate limit of Terracon's liability to the client and all relying parties.

Continued viability of this report is subject to ASTM E1527-13 Sections 4.6 and 4.8. If the ESA will be used by a different user (third party) than the user for whom the ESA was originally prepared, the third party must also satisfy the user's responsibilities in Section 6 of ASTM E1527-13.

1.6 Client Provided Information

Prior to the site visit, Ms. Candice Bigley, client's representative, was asked to provide the following user questionnaire information as described in ASTM E1527-13 Section 6.

Client Questionnaire Responses

Client Questionnaire Item	Client Did Not Respond	Client's Response	
		Yes	No
Specialized Knowledge or Experience that is material to a REC in connection with the site.			X
Actual Knowledge of Environmental Liens or Activity Use Limitations (AULs) that may encumber the site.			X
Actual Knowledge of a Lower Purchase Price because contamination is known or believed to be present at the site.			X
Commonly Known or Reasonably Ascertainable Information that is material to a REC in connection with the site.			X
Obvious Indicators of Contamination at the site.			X

Terracon's consideration of the client provided information did not identify RECs. A copy of the questionnaire is included in Appendix C.

2.0 PHYSICAL SETTING

Physical Setting Information		Source
Topography		
Site Elevation	Approximately 110 feet above sea level.	USGS Topographic Map, Felton, Laurel, Santa Cruz, and Soquel Quadrangles, California, dated 1994, 1996, and 1998 (Appendix A)
Topographic Gradient	Very gently sloping toward the south.	
Closest Surface Water	Rodeo Creek, located approximately 1,200 feet east of the site.	
Soil Characteristics		
Soil Type	Elkhorn sandy loam	Santa Cruz County, CA USDA-NRCS Web Soil Survey issued September 13, 2017
Description	Well drained soils with 2 to 9 percent slopes. Parent materials consist of marine deposits. Typical soil profiles consist of sandy loam, sandy clay loam, and clay loam in the upper 5 feet below grade surface (bgs).	

Physical Setting Information		Source
Geology/Hydrogeology		
Formation	Quaternary deposits (Q)	California Department of Conservation, Geologic Map of California, dated 2010
Description	Alluvium, lake, playa, and terrace deposits; unconsolidated and semi-consolidated. Mostly nonmarine, but includes marine deposits near the coast.	
Estimated Depth to First Occurrence of Groundwater	Depth to groundwater information not available within one mile of the site.	N/A
*Hydrogeologic Gradient	Not known - may be inferred to be parallel to topographic gradient (primarily to the south).	

* The groundwater flow direction and the depth to shallow, unconfined groundwater, if present, would likely vary depending upon seasonal variations in rainfall and other hydrogeological features. Without the benefit of on-site groundwater monitoring wells surveyed to a datum, groundwater depth and flow direction beneath the site cannot be directly ascertained.

3.0 HISTORICAL USE INFORMATION

Terracon reviewed the following historical sources to develop a history of the previous uses of the site and surrounding area, in order to help identify RECs associated with past uses. Copies of selected historical documents are included in Appendix C.

3.1 Historical Topographic Maps, Aerial Photographs, Sanborn Maps

Readily available historical USGS topographic maps, selected historical aerial photographs (at approximately 10 to 15 year intervals) and historical fire insurance maps produced by the Sanborn Map Company were reviewed to evaluate land development and obtain information concerning the history of development on and near the site. Reviewed historical topographic maps, aerial photographs and Sanborn maps are summarized below.

Historical fire insurance maps produced by the Sanborn Map Company were requested from EDR to evaluate past uses and relevant characteristics of the site and surrounding properties. Based upon inquiries to the above-listed Sanborn provider, Sanborn maps were not available for the site.

- Topographic map:
  - Capitola, California, published in **1912**, **1914**, and **1987** (1:62,500)
  - Felton, California, published in **1955**, **1968**, **1980**, **1995**, and **2012** (1:24,000)
  - Laurel, California, published in **1955**, **1968**, **1978**, **1994**, and **2012** (1:24,000)
  - Santa Cruz, California, published in **1954**, **1968**, **1994**, and **2012** (1:24,000)

- Soquel, California, published in **1954**, **1968**, **1980**, **1994**, and **2012** (1:24,000)

- Aerial photograph:
  - FAIR, **1931** and **1934**, 1”=500’
  - USDA, **1943** and **1956**, 1”=500’
  - USGS, **1968**, **1974**, and **1982**, 1”=500’
  - USGS/DOQQ, **1993**, 1”=500’
  - USDA/NAIP, **2005**, **2009**, **2012**, and **2016**, 1”=500’

Historical Maps and Aerial Photographs

Direction	Description
Site	Vacant land with possible agricultural land use (1912-1956); developed as vehicle storage facility on the northern portion of the site and nursery on the southeastern portion of the site (1968-1980); nursery operation appear to have ceased on the southern portion of the site, continued site-use as vehicle storage and storage container facility (1982-2016).
North	Cultivated agricultural land (1912-1943); vacant land and highway (1954-1956); developed commercial property and highway (1968-2016).
East	Cultivated agricultural land (1912-1956); developed commercial property and a nursery (1968-1987); commercial property used as apparent storage facility (1993-2016).
South	Cultivated agricultural land (1912-1955); apparent orchard on agricultural land (1956); developed as residential properties (1968-2016).
West	Cultivated agricultural land (1912-1955); vacant land and redeveloped commercial properties (1956); developed commercial properties (1968-2016); developed commercial properties with additional building (1974-2016).

Historically, the site was used for possible agricultural purposes from at least the early 1930s through the late 1950s; however, is hard to ascertain from aerials. I mostly appears to be grass pasture land instead of agriculture purposes based on the absence of the evidence of row crops. Based on the historical data, the site appears to have a low environmental risk from the use of pesticides and herbicides.

3.2 Historical City Directories

The Polk’s City Directory and EDR Digital Archive city directories used in this study were made available through EDR (selected years reviewed: 1960 through 2014) and were reviewed at approximate five-year intervals, if readily available. Street listings were not available prior to 1960. The current street address for the site was identified as 5940 Soquel Avenue.

Historical City Directories

Direction	Description
Site	***5940 Soquel Avenue*** – No listing (1960-1992); A Thirty Buck Tow, J&R Auto Sales, Midnight Auto Repair (1995); A Thirty Buck Tow, Bay Mini Storage, Cureton & Co, Towing Services (2000); A Thirty Buck Tow, Cars B Gone, Dogherras Towing, Pioneer Auto Service (2005); Coast Concrete, Cureton & Co, Dogherras Towing, Pioneer Auto Service (2010-2014).
North	**5550 Soquel Avenue** – No listing (1960-1975); Dalziel Supply Co (1980-1992); no listing (1995); Ewing Irrigation Products Inc. (2000-2014).
East	**5960 Soquel Avenue** – No listing (1960-1975); Nigh Lumber Co (1980-1985); Welty Lowell Plastering (1992); R. French, Marshall Roofing Supply Inc., Prime Landscaping (1995); American Builders & Contractors Supply Co, Randall French, Surf Technologies (2000); American Builders & Contractors Supply Co, Castle Plastering, Arturo Fernandez, J Holden (2005-2014). **5962 Soquel Avenue** – No listing (1960-1980); Arlie's Auto Repair (1985); Dogherras Brake & Alignment (1995), Dogherras Towing (2000), no listing (2005-2014). **2669 Mattison Lane** – No listing (1960-1975); Far West Nursey & Landscaping (1980-1995); Bay West Nurseries LLC (2000); no listing (2005); Far West Wholesale Nursery (2010-2014). **2685 Mattison Lane** – No listing (1960-1980); *Skills Center* (1985-2000); Survtech, Surf Technicians Inc. (2005-2014).
South	**2627 Mattison Lane** – No listing (1960-1967); Beachcomber Park, multi-tenant residential listing with no suspect uses (1971-2014).
West	**2266 Chanticleer Avenue** – Pollos Guest Home (1960-1967); Sunset Christian Home's (1971-1985); Elena Tufo (1992-1995); Chanticleer Home (2000-2014). **2400 Chanticleer Avenue** – Palmer Shop (1960-1985); Gordon Dalziel (1992-2000); Cultural Council Santa Cruz County, Keyfax New Media Inc., Strini Art Glass (2005); multi-tenant commercial listing with no suspect uses (2010-2014). **5300 Soquel Avenue** – No listing (1960-2000); Flying Lizard Design (2005-2010); no listing (2014). **5400 Soquel Avenue** – No listing (1960-2000); Live Oak Café, Mays Inc. (2005); Live Oak Café (2010); Love Oak Café, Saloncentric (2014).

The site is listed in the city directories with various automotive sales, towing, and repair service tenants from at least 1995 through 2014. These facilities are not identified in the environmental regulatory database and records for these tenants were not on file with the Santa Cruz County Department of Environmental Health (SCCDEH). Automotive maintenance operations without regulatory oversight have the potential for undocumented spills or releases associated with automotive fluid handling and represent a REC to the site.

Skills Center, identified to the adjoining east of the site, is listed in the city directories operating from at least 1985 through 2000. This facility is identified in the environmental regulatory database and is discussed further in Section 4.1.

3.3 Site Ownership

Based on a review of information obtained from the Environmental Data Resources Inc. (EDR) website, the current site owner is PAZ, LLC. Additionally, the client provided Terracon with a title report is discussed further in Section 3.4

3.4 Title Search

At the direction of the client, a title search was not included as part of the scope of services. The client provided Terracon with a Preliminary Title Report, prepared by First American Title Insurance Company, dated December 11, 2017, which lists the current site owner as PAZ, LLC. Previous owners were not included in the report. The title information is included in Appendix C.

3.5 Environmental Liens and Activity and Use Limitations

The EDR regulatory database report included a review of both Federal and State Engineering Control (EC) and Institutional Control (IC) databases. Based on a review of the database report, the site was not listed on the EC or IC databases. Please note that in addition to these federal and state listings, AULs can be recorded at the county and municipal level that may not be listed in the regulatory database report. Environmental lien and activity and use limitation records recorded against the site were not provided by the client. At the direction of the client, performance of a review of these records was not included as part of the scope of services.

3.6 Interviews Regarding Current and Historical Site Uses

The following individual was interviewed regarding the current and historical use of the site.

Interview

Interviewer	Name / Phone #	Title	Date/Time
Sadie Bodiford	Mr. Phillip Frandler / 831-818-0700	Property Manager / Owner Representative	May 21, 2018 / 11:00 AM

Mr. Phillip Frandler, Property Manager, has been associated with the site for approximately 13 years. He indicated the site has been used as a multi-tenant storage facility for approximately 30 years. According to Mr. Frandler, the site has no permitted buildings; however, there are several sheds throughout the property. Mr. Frandler was not aware of the historical site use prior to the existing storage yard operations. The site is not currently connected for utilities including water, waste water, or natural gas. Only a portion of the site is supplied with electricity through a pole-mounted transformer on the northern portion of the site. The site is not reportedly equipped with wells or septic systems. Mr. Frandler was not aware of current or historical on-site septic systems, groundwater wells, oil/water separators, grease traps, underground storage tanks (USTs), or aboveground storage tanks (ASTs). Additionally, Mr. Frandler was not aware of pending,

threatened or past environmental litigation, proceedings or notices of possible violations of environmental laws or liability or potential environmental concerns in connection with the site.

3.7 Prior Report Review

Terracon requested the client provide any previous environmental reports they are aware of for the site. Previous reports were provided by the client to Terracon for review.

- Environmental Site Assessment Phase I Update
  5940 Soquel Avenue, Santa Cruz, California
  Prepared by: Ceres Associates
  Prepared for: Paz, LLC
  Dated October 22, 2007

The Ceres Associates (Ceres) Phase I ESA Update report, dated October 22, 2007, indicated the site consisted of an approximately 4.99-acre tract of land located at 5940 Soquel Avenue in Santa Cruz, Santa Cruz County, California (APN 029-021-047). The site is reportedly developed with an approximately 1,000 SF office building and 500 SF storage building. Additionally, Ceres observed a 1,200 SF mobile office trailer during their site reconnaissance. The remaining portions of the site reportedly consisted of dirt storage lots used primarily for storing vehicles. Based on observations made during Terracon's site reconnaissance, the on-site office building and shed reported by Ceres to total approximately 1,500 SF is closer to approximately 2,300 SF in area. Terracon also observed three sheds ranging from approximately 215 to 1,300 SF.

Based on a review of the historical information, the site reportedly consisted of vacant land use from as early as 1937 through the early 1960s. By 1963, the northern portion of the site was reportedly used for vehicle storage and the southern portion of the site remained as possible agricultural land. The southern portion of the site ceased agricultural land use and was fallow from at least 1975 through 1985. By 1985, the northern and southern portions of the site were used as vehicle storage lots.

Ceres previously conducted a Phase I ESA of the site 1999. During the 1999 investigation, various containers of motor oil, vehicle fluids, and batteries were observed throughout the site. Additionally, a sump was observed on the western portion of the site and a 2,500-gallon former UST, stored above ground, was observed on the western portion of the site storing non-potable water. Ceres recommended soil sampling in the vicinity of the sump equipment to evaluate if a release of motor vehicle fluids to the sump had occurred.

The sump identified during Ceres' 1999 site reconnaissance was not observed during their 2007 site reconnaissance. The owner of Prime Landscaping indicated the sump was removed in approximately 2000. During Ceres' 2007 site reconnaissance, a parts cleaner was observed in the Dogherra tenant area along with various storage of motor vehicle fluids and construction products.

Based on the findings of the Phase I ESA Update report, Ceres recommended the following:

- Conduct a survey for asbestos containing materials (ACM) prior to any planned renovation or demolition of the on-site structures.
- All hazardous materials should be stored in secondary containment.
- Soil sampling in the vicinity of the former sump to evaluate if a release to the sump had occurred.
- Draining of fluids and removal of batteries from vehicles stored at the site.
- Removal of a parts cleaners observed from the Dogherra tenant area.

Based on a review of the prior report, the following RECs are identified in connection with the site:

- **Historical sump**: Based on the absence of subsurface investigation, the potential for undocumented spills or releases to have occurred in connection with the historical sump represents a REC.
- **Automotive maintenance and dismantling operations**: Based on the unknown hazardous materials handling practices associated with the automotive storage, sales, maintenance, and towing operations present at the site from the early 1960s through the present, the potential for undocumented spills or releases to have occurred in connection with the hazardous materials storage present at the site represents a REC.

4.0 RECORDS REVIEW

Should they have looked at nearby sites with GW data?

Regulatory database information was provided by EDR, a contract information services company. The purpose of the records review was to identify RECs in connection with the site. Information in this section is subject to the accuracy of the data provided by the information services company and the date at which the information is updated. The scope herein did not include confirmation of facilities listed as "unmappable" by regulatory databases.

In some of the following subsections, the words up-gradient, cross-gradient and down-gradient refer to the topographic gradient in relation to the site. As stated previously, the groundwater flow direction and the depth to shallow groundwater, if present, would likely vary depending upon seasonal variations in rainfall and the depth to the soil/bedrock interface. Without the benefit of on-site groundwater monitoring wells surveyed to a datum, groundwater depth and flow direction beneath the site cannot be directly ascertained.

4.1 Federal and State/Tribal Databases

Listed below are the facility listings identified on federal and state/tribal databases within the ASTM-required search distances from the approximate site boundaries. Database definition, descriptions, and the database search report are included in Appendix D.

Federal Databases

Database	Description	Distance (miles)	Listings
CERCLIS	Comprehensive Environmental Response, Compensation, & Liability Information System	0.5	0
CERCLIS / NFRAP	Comprehensive Environmental Response, Compensation, & Liability Information System/No Further Remedial Action Planned	0.5	0
ERNS	Emergency Response Notification System	Site	0
IC / EC	Institutional Control/Engineering Control	Site	0
NPL	National Priorities List	1.0	0
NPL (Delisted)	National Priorities Delisted List	0.5	0
SEMS	Superfund Enterprise Management System	0.5	0
SEMS ARCHIVE	Superfund Enterprise Management System Archive	0.5	0
RCRA CORRACTS/ TSD	RCRA Corrective Action Activity	1.0	0
RCRA Generators	Resource Conservation and Recovery Act	Site and adjoining properties	0
RCRA Non-CORRACTS/ TSD	RCRA Non-Corrective Action Activity	0.5	0

State/Tribal Databases

Database	Description	Distance (miles)	Listings
AST	Aboveground Petroleum Storage Tank Facilities	0.1	1
CA FID UST	Facility Inventory Database	0.1	2
CALSITES	CalSites Database	1.0	0
CALSITES (AWP)	Active Annual Workplan Sites	1.0	0
CUPA Listings	Certified Unified Program Agency Listings	0.1	4
EDR Hist Auto	EDR Exclusive Historical Auto Stations	0.1	2
ENVIROSTOR	EnviroStor Database	1.0	2
HIST CORTESE	Hazardous Waste & Substance Site List	0.5	9
HIST UST	Hazardous Substance Storage Container Database	0.1	1
HWP	EnviroStor Permitted Facilities Listing	1.0	1
LUST	Leaking Underground Storage Tanks	0.5	16
Notify 65	Proposition 65 Records	1.0	1

Database	Description	Distance (miles)	Listings
RCRA NonGen/NLR	RCRA - Non Generators / No Longer Regulated	0.25	1
SLIC	Statewide SLIC Cases (GEOTRACKER)	0.5	1
SWEEPS UST	SWEEPS UST Listing	0.1	2
SWF/LF	Solid Waste Facilities/Landfills	0.5	0
UST	Underground Storage Tank Facilities	Site and adjoining properties	0
VCP	Voluntary Cleanup Program	0.5	0

In addition to the above ASTM-required listings, Terracon reviewed other federal, state, local, and proprietary databases provided by the database firm. A list of the additional reviewed databases is included in the regulatory database report included in Appendix D.

The site was not identified in the environmental regulatory database.

The following table summarizes the information provided by the database and/or gathered by this office for identified facilities. Facilities listed within 490 feet of the site are listed in order of proximity to the site. Additional discussion for selected facilities follows the summary table.

Listed Facilities

Facility Name And Location	Estimated Distance / Direction/Gradient	Database Listings	Is a REC, CREC, or HREC to the Site
Cabinet Shop Colet 2264 Chanticleer Avenue	260 feet / Southwest / Down- to cross-gradient	SWEEPS UST, CA FID UST	No, discussed below
Skill Center Inc. 2685 Mattison Lane	260 feet / East / Cross-gradient	LUST, HIST CORTESE	No, discussed below
Freeway Mobil 2691 Mattison Lane		EDR Hist Auto	
County of Santa Cruz 2400 Chanticleer Avenue	290 feet / West / Cross-gradient	CUPA Listings	No, discussed below
V&P Auto Repair 2661 Mattison Lane	340 feet / Southeast / Down-gradient	AST, CUPA Listings, HAZNET	No, discussed below
Central County Garbage 2230 Chanticleer Street	350 feet / Southwest / Down- to cross-gradient	LUST, HIST UST, SWEEPS UST, CA FID UST	No, discussed below
Slakey Brothers 22 2608 Chanticleer Avenue	490 feet / Northwest / Up- to cross-gradient	CUPA Listings, HAZNET	No, discussed below

<u>Cabinet Shop Colet (2264 Chanticleer Avenue)</u>
Cabinet Shop Colet, identified approximately 260 feet southwest and topographically down- to cross-gradient relative to the site, is listed on the Statewide Environmental Evaluation Planning

System Underground Storage Tank (SWEEPS UST) and Facility Inventory Database UST (CA FID UST) databases. Based on a review of the SWEEPS UST and CA FID UST databases, the facility reportedly had a 500-gallon fuel UST. The listing did not indicate what type of fuel was stored. The UST is reportedly inactive. Based on the facility's topographic down-gradient position relative to the site, the Cabinet Shop Colet facility does not represent a REC to the site and does not pose a risk to Kaiser developing or occupying the site.

Skill Center Inc. (2685 Mattison Lane) / Freeway Mobil (2691 Mattison Lane)

The above-listed facilities, identified approximately 260 feet east and topographically cross-gradient relative to the site, are listed on the Leaking UST (LUST), Hazardous Waste & Substance Site List (HIST CORTESE), and EDR Exclusive Historical Auto Stations (EDR Hist Auto) databases. Based on a review of the EDR Hist Auto database listing, the facility operated intermittently as automotive maintenance and fueling facilities from at least 1969 through 1982. Based on a review of the LUST database listing, the facility reported a release of gasoline on July 22, 1988. Terracon reviewed the facility's available information on the State Water Quality Control Resources' (SWQCB) GeoTracker website regarding the LUST database listing. Based on a review of the Underground Tank Removal report, prepared by Environmental Technology (ET), dated August 2, 1988, a 550-gallon gasoline UST was removed on July 22, 1988. Confirmation soil samples collected at the base of the UST were reportedly non-detect for benzene, toluene, ethylbenzene, and xylenes (BTEX). Total petroleum hydrocarbons as gasoline (TPH-g) was reported in concentration of 2.4 parts per million (ppm). Groundwater was not encountered during the UST removal. The Santa Cruz County Department of Environmental Health (SCCDEH) was closed on February 24, 1989. Based on the reported soil sampling results, closure of the LUST case, and the facility's topographic down- to cross-gradient relative to the site, the Skill Center Inc. and Freeway Mobil facilities do not represent a REC to the site and do not pose a risk to Kaiser developing or occupying the site.

County of Santa Cruz (2400 Chanticleer Avenue)

County of Santa Cruz, identified approximately 290 feet west and topographically cross-gradient relative to the site, is listed on the CUPA Listings database. Based on a review of the CUPA Listings database, the facility is permitted for storing hazardous materials and generating hazardous waste. Based on the facility's relative distance and topographic cross-gradient position relative to the site, the County of Santa Cruz facility does not represent a REC to the site and does not pose a risk to Kaiser developing or occupying the site.

V&P Auto Repair (2661 Mattison Lane)

V&P Auto Repair, identified approximately 340 feet and southeast down-gradient relative to the site, is listed on the Aboveground Storage Tank (AST), CUPA Listings, and Facility and Manifest (HAZNET) databases. Hazardous wastes generated at the facility were reported under the HAZNET database listing as other empty containers and unspecified oil-containing waste in the year 1999. Disposal methods were reported as recycler. The AST database does not report the AST's capacity or contents. Based on the facility's relative distance and topographic down -

gradient position relative to the site, the V&P Auto Repair facility does not represent a REC to the site and does not pose a risk to Kaiser developing or occupying the site.

Central County Garbage (2230 Chanticleer Street)

Central County Garbage, identified approximately 350 feet southwest and topographically down- to cross-gradient relative to the site, is listed on the LUST, Historical UST (HIST UST), SWEEPS UST, CA FID UST, CUPA Listings, and National Pollutant Discharge Elimination System (NPDES) databases. Based on a review of the LUST database listing, the facility reported a release of gasoline on December 7, 1989 during UST closure activities. Information obtained from GeoTracker indicates the facility removed a 500-gallon gasoline UST and 1,000-gallon diesel UST in December 1989. Based on a review of the Underground Storage Tank Site Assessment Results, prepared by the Santa Cruz County Hazardous Materials Program, dated May 7, 1991, a subsurface investigation was reportedly performed in 1991. The subsurface investigation documentation was not provided on GeoTracker for review. The UST Site Assessment Results letter recommended no further assessment for the UST. Based on the facility's distance and topographic down- to cross-gradient position relative to the site, the Central County Garbage facility does not represent a REC to the site and does not pose a risk to Kaiser developing or occupying the site.

Slakey Brothers 22 (2608 Chanticleer Avenue)

Slakey Brothers 22, identified approximately 490 feet northwest and topographically up- to cross-gradient relative to the site, is listed on the CUPA Listings and HAZNET databases. Based on a review of the HAZNET database listing, hazardous waste streams generated by the facility were reported as unspecified organic liquid mixture in the year 1998. Disposal methods were reported as recycler. The CUPA Listings database indicates the facility has a Hazardous Materials Management Plan (HMMP). Based on the facility's relative distance from the site and absence of regulatory release database listings, such as LUST or SLIC, the Slakey Brothers 22 facility does not represent a REC to the site and does not pose a risk to Kaiser developing or occupying the site.

The remaining facilities listed in the database report do not appear to represent RECs to the site at this time based upon regulatory status, apparent topographic gradient, and/or distance from the site.

Unmapped facilities are those that do not contain sufficient address or location information to evaluate the facility listing locations relative to the site. The report listed one facility in the unmapped section. Determining the location of unmapped facilities is beyond the scope of this assessment; however, none of these facilities were identified as the site or adjacent properties. These facilities are listed in the database report in Appendix D.

4.2 Local Agency Inquiries

Agency Contacted/ Contact Method	Response
Santa Cruz County Environmental Health Division / Online: www.scceh.com	On May 15, 2018, Terracon reviewed the SCCEHD web portal and found no records for the site.
California Department of Toxic Substances Control / Email: pubreqact@dtsc.ca.gov	On May 14, 2018, Terracon received a response from the agency indicating no records were found for the site.
Santa Cruz City Clerk / Online: http://www.cityofsantacruz.com/government/city-departments/city-clerk/public-records-request	At the issuance of this report, a response from the agency has not been received. Terracon obtained a Parcel Research Report from the Santa Cruz Building Department's online database. The report indicates the site has no permitted structures. Several code complaints for unpermitted parked vehicles on the site were filed between 2010 and 2015. A copy of the Parcel Research Report is included in Appendix C.
Monterey Bay Air Resources District / E-mail: csearson@mbard.org	On May 14, 2018, Terracon received a response from the agency indicating no records were found for the site.
Central Coast Regional Water Quality Control Board / E-mail: centralcoast@waterboards.ca.gov	On May 14, 2018, Terracon received a response from the agency indicating no records were found for the site.

5.0 SITE RECONNAISSANCE

5.1 General Site Information

Information contained in this section is based on a visual reconnaissance conducted while walking through the site and the accessible interior areas of structures, if any, located on the site. The site and adjoining properties are depicted on the Site Diagram, which is included in Exhibit 2 of Appendix A. Photo documentation of the site at the time of the visual reconnaissance is provided in Appendix B. Credentials of the individuals planning and conducting the site visit are included in Appendix E.

General Site Information

Site Reconnaissance	
Field Personnel	Sadie Bodiford
Reconnaissance Date	May 21, 2018
Weather Conditions	Overcast, 70° F
Site Contact/Title	Mr. Phillip Frandler / Property Manager

Building Description

Building Identification	Building Use	Approx. Construction Date*	Number of Stories	Approx. Size (ft²)
Prime Landscaping Office and Shed	Office and Storage Shed	Early 1970s	1	2,300
Coast Concrete Shed	Storage Shed	Early 1970s	1	1,300
Dogheera's Shed #1	Storage Shed	Early 2000s	1	300
Dogheera's Shed #2	Storage Shed	Early 2000s	1	215

Site Utilities	
Drinking Water	None
Wastewater	None
Electric	Pacific Gas & Electric
Natural Gas	None

*On-site structures are not permitted through Santa Cruz County and the construction dates are based on aerial photographs of the site. Exact construction dates for the on-site structures are not known.

5.2 Overview of Current Site Occupants

The site is located at 5940 Soquel Avenue in Santa Cruz, Santa Cruz County, California (APN 029-021-47) and consists of an approximately 5-acre tract of land. The site is improved with an approximately 2,300-square foot (SF) office and shed, and three sheds ranging approximately 215 to 1,300 SF. The site is primarily unpaved with some concrete pavement on the northwestern portion of the site. During the site reconnaissance, the site is currently occupied by Gonzalez Towing, Coast Concrete, Prime Landscaping, Plant Landscape Design, Bay Mini Storage, Dogherra's Towing, Ocean Blue, and 15 other individual tenants.

5.3 Overview of Current Site Operations

The site operates as a multi-tenant storage facility, primarily for storing vehicle, landscaping, and storage containers. The individual tenants primarily store vehicles and/or storage trailers.

5.4 Site Observations

The following table summarizes site observations and interviews. Affirmative responses (designated by an "X") are discussed in more detail following the table.

Site Characteristics

Category	Item or Feature	Observed or Identified
Site Operations, Processes, and Equipment	Emergency generators	
	Elevators	
	Air compressors	
	Hydraulic lifts	
	Dry cleaning	
	Photo processing	
	Ventilation hoods and/or incinerators	
	Waste treatment systems and/or water treatment systems	
	Heating and/or cooling systems	
	Paint booths	
	Sub-grade mechanic pits	
	Wash-down areas or carwashes	
	Pesticide/herbicide production or storage	
	Printing operations	
	Metal finishing (e.g., electroplating, chrome plating, galvanizing, etc.)	
	Salvage operations	
	Oil, gas or mineral production	
	Other processes or equipment	
Aboveground Chemical or Waste Storage	Aboveground storage tanks	X
	Drums, barrels and/or containers ≥ 5 gallons	X
	MSDS or SDS	

Category	Item or Feature	Observed or Identified
Underground Chemical or Waste Storage, Drainage or Collection Systems	Underground storage tanks or ancillary UST equipment	
	Sumps, cisterns, French drains, catch basins and/or dry wells	
	Grease traps	
	Septic tanks and/or leach fields	
	Oil/water separators, clarifiers, sand traps, triple traps, interceptors	
	Pipeline markers	
	Interior floor drains	
Electrical Transformers/ PCBs	Transformers and/or capacitors	X
	Other equipment	
Releases or Potential Releases	Stressed vegetation	
	Stained soil	
	Stained pavement or similar surface	X
	Leachate and/or waste seeps	
	Trash, debris and/or other waste materials	
	Dumping or disposal areas	
	Construction/demolition debris and/or dumped fill dirt	X
	Surface water discoloration, odor, sheen, and/or free floating product	
	Strong, pungent or noxious odors	
	Exterior pipe discharges and/or other effluent discharges	
Other Notable Site Features	Surface water bodies	
	Quarries or pits	
	Wastewater lagoons	
	Wells	

Aboveground Chemical or Waste Storage

Aboveground storage tanks

An approximately 2,500-gallon AST was observed on the northwestern portion of the site in the Coast Concrete tenant space. The AST reportedly stores non-potable water. Staining, evidence of a release, or stressed vegetation were not observed in the vicinity of the AST. Based on site observations, the AST does not represent a REC to the site.

Drums, barrels and/or containers ≥ 5 gallons

During the site reconnaissance, the following drum and containers were observed:

Approximate Quantity	Approximate Capacity	Contents	Location
6	5-gallon	Empty / Gasoline	Coast Concrete storage shed
10	5-gallon	Hydraulic fluid	Coast Concrete tenant space
1	10-gallon	Pesticide (VOC free)	Coast Concrete tenant space
1	55-gallon	Empty (Unlabeled)	Prime Landscaping tenant space

The above-listed drum and containers were not observed in secondary containment. A small area (less than 1 SF) of staining was observed on the concrete in the vicinity of the hydraulic fluid containers. The concrete appeared in good condition and the staining appeared *de minimis* in nature. Based on site observations, the above-listed drum and containers do not represent a REC to the site.

Electrical Transformers/ PCBs

Transformers and/or capacitors

One pole-mounted transformer, owned and serviced by Pacific Gas & Electric (PG&E), was observed on the northwestern portion of the site. No information with regard to PCB content of the transformer fluids was observed. Transformers contain mineral oil which may contain minor amounts of PCB and could be considered “PCB contaminated” (PCB content of 50-499 ppm).

PG&E maintains responsibility for the transformer, and if the transformers were “PCB contaminated,” the utility company is not required to replace the transformer fluids until a release is identified. However, no evidence of current or prior release was observed in the vicinity of the electrical equipment during the site reconnaissance. Based on the site reconnaissance, the two pole-mounted transformers do not constitute a REC in connection with the site at this time.

Releases or Potential Releases

Stained pavement or similar surface

Concrete pavement was observed on the northwestern portion of the site on the Concrete Coast tenant space. Several approximately 1 SF oily stains were observed throughout the paved areas. The concrete appeared in good to fair condition and the staining appeared *de minimis* in nature. Based on site observations, the staining does not represent a REC.

Construction/demolition debris and/or dumped fill dirt

During the site reconnaissance, an approximate 1 cubic yard pile of stockpiled soil and a 1 cubic yard pile of stockpiled asphalt and concrete were observed on the northwestern portion of the site on the Coast Concrete tenant space. Mr. Frandler was not aware of the source of the soil and asphalt/concrete piles, but indicated the tenant often stores construction materials in their tenant space. The piles were stored on concrete pavement. Staining was observed on the concrete in the vicinity of the piles; however, the staining did not appear to originate from the piles and is

considered *de minimis* in nature. Based on site observations, the stockpiles do not represent a REC to the site.

6.0 ADJOINING PROPERTY RECONNAISSANCE

Visual observations of adjoining properties (from site boundaries) are summarized below.

Adjoining Properties

Direction	Description
North	The properties to the adjoining north of the site consist of Ewing Irrigation & Landscape Supply (5550 Soquel Avenue) and Soquel Avenue followed by Highway 1.
East	The properties to the adjoining east of the site consist of ABC Supply Co. Inc. (5960 Soquel Avenue) and Far West Nursery (2669 Mattison Lane).
South	The property to the adjoining south of the site consist of Beachcomber Mobile Home Park (2627 Mattison Lane).
West	The properties to the adjoining west of the site consist of an unlabeled storage yard (2266 Chanticleer Avenue) and multi-tenant office building (5300 Soquel Avenue) with tenants Bay Federal Credit Union Administration, Dientes Community Dental, Ifland Engineers & Survey, Sinsational Smile Inc., and Santa Cruz Answering Service.

RECs or environmental risks were not observed with the adjoining properties.

7.0 ADDITIONAL SERVICES

Per the agreed scope of services specified in the proposal, the Terracon performed a limited risk assessment for currently tracked materials and a limited vapor intrusion assessment.

7.1 Risk Assessment for Currently Tracked Materials

Terracon visually observed the interior of the site for the following tracked materials:

Currently Tracked Materials	On-Site Risk	Comment
Asbestos	Yes	Based on the potential age of the shed and office structures located on the northwestern portion of the site (early 1970s), asbestos containing materials are likely to be present. The presence of ACM can only be confirmed with analytical testing.
Chromium	No	No known sources.
Freon	No	No known sources.

Currently Tracked Materials	On-Site Risk	Comment
Lead Paint	Yes	Based on the age of the on-site shed and office structures (early 1970s), the identified painted surfaces have the potential to contain lead.
Lead Shielding	No	No known sources.
Mercury	No	No known sources.
PCB light ballasts	Potential	Based on the age of the structure (early 1970s), the office building located on the northwestern portion of the site had identified light ballasts that have the potential to contain PCBs.
PCBs in Sealants	Potential	Based on the age of the shed of office building structures (early 1970s), there is a potential for PCBs in sealants to be present.
Soil remediation	No	None reported or observed.
Underground storage tanks	No	None reported or observed.
Aboveground storage tanks	Yes	An approximately 2,500-gallon AST storing water was observed on the northwestern portion of the site.

7.2 Asbestos-Containing Building Materials

The shed and office building structures were constructed in the early 1970s; therefore, ACMs are likely a concern for occupancy of the site. However, as with all buildings proposed for demolition or renovation, a pre-demolition asbestos survey is recommended. There is a potential for environmental risks associated with ACM.

7.3 Radon

Terracon reviewed regional data published by the EPA (http://www.epa.gov/radon/zonemap.html) on average indoor radon concentrations in the vicinity of the site. The site is located in Zone 2 and is considered to have moderate potential for radon in concentrations between 2.0 to 4.0 picoCuries per liter (pCi/L). To determine property-specific radon levels a radon survey would have to be conducted. There is a potential for environmental risks associated with indoor radon concentrations.

7.4 Lead-Based

The shed and office building structures were constructed in the early 1970s, therefore, there is a potential for LBP to be present on these structures and represents a concern to the site. However, as with all buildings proposed for demolition or renovation, a pre-demolition LBP survey is recommended. There is a potential for environmental risks associated with LBP.

7.5 Lead in Drinking Water

Based on a review of the City of Santa Cruz Water Department Consumer Confidence Report 2016 for the Santa Cruz Water District area, for which the site is located within, indicates none of the 34 samples collected from residential taps were above action levels of 15 parts per billion (ppb). Based on this information, there does not appear to be environmental risk associated with lead in drinking water. A copy of the Water Quality Report in included in Appendix C.

7.6 Wetlands

Based on review of the US Fish and Wildlife Service National Wetland Inventory maps (https://www.fws.gov/wetlands/Data/Mapper.html) and the field observations, wetlands do not appear to be present at the site. There does not appear to be environmental risks associated with wetlands.

7.7 Regulatory Compliance

The parent tract, of which the site is apart, is not identified in the environmental regulatory database. Records for the site were not identified in databases from the Santa Cruz County Department of Environmental Health (SCCDEH), Department of Toxic Substances Control (DTSC), or Central Coast Regional Water Quality Control Board (CCRWQCB). Based on the presence of chemical storage and the potential automotive maintenance operations, site tenants may not be operating within regulatory compliance with the SCCDEH. There may be a risk associated with regulatory compliance; however, if the site is planned to be redeveloped, this is likely not an environmental risk for redevelopment. Future assessment is warranted to investigate the unknown hazardous materials handling practices associated with the automotive storage, sales, maintenance, and towing operations present at the site from the early 1960s through the present and the potential for undocumented spills or releases.

7.8 Cultural and Historic Resources

Based on a review of the National Register of Historic Places (https://www.nps.gov) and since the site has been used as a storage yard since at least1963, cultural and historical resources are not a concern for occupancy of the site. There does not appear to be environmental risks associated with Cultural and Historical Resources.

7.9 Industrial Hygiene

Based on the observations during the site visit, there were no industrial hygiene issues such as dust or noxious odors noted. There does not appear to be environmental risks associated with Industrial Hygiene issues.

7.10 Health and Safety

No issues regarding Health and Safety were noted during the site inspection. There does not appear to be environmental risks associated with Health and Safety issues.

7.11 Ecological Resources

Based on a review of the EDR Database Report and since the site has been in use as a storage yard since at least 1963, Ecological Resources are not a concern for occupancy of the site. There does not appear to be environmental risks associated with Ecological Resources.

7.12 Endangered Species

Based on a review of the EDR Database Report and since the site has been used as a storage yard since at least 1963, Endangered Species are not a concern for occupancy of the site. There does not appear to be environmental risks associated with Endangered Species.

7.13 Indoor Air Quality

No issues regarding Indoor Air Quality were noted during the site inspection. Based on this information, the does not appear to be an environmental risk associated with indoor air quality.

7.14 Biological Agents

Since the site operates as a storage yard, biological agents or biohazardous waste were not observed stored at the site. There is a low potential for environmental risks associated with Biological Agents.

7.15 Mold/Water Intrusion

Terracon did not observe evidence of mold or significant water intrusion on the interior of the Prime Landscaping office building or on-site sheds. Based on site observations, there is a low potential for environmental risks associated with Mold/Water Intrusion issues.

7.16 Limited Vapor Intrusion Assessment

Pursuant to the client's request, and in conjunction with the ESA, Terracon conducted a limited Tier I Vapor Intrusion Assessment. This assessment was conducted in accordance with ASTM E 2600 15. This assessment was based on information collected in conjunction with the ESA, including existing/planned use of the site, type of structures located on the site, surrounding property description, user information, historical and physical records review, regulatory database review, manmade or natural conduits, as applicable, and a visual noninvasive reconnaissance of the site and adjoining properties, and did not include regulatory file reviews or subsurface investigations to evaluate soil, soil gas, or groundwater quality.

Based on the environmental regulatory database review, the site is not identified in the environmental regulatory database. Additionally, records for the site were not identified in databases from the Santa Cruz County Department of Environmental Health (SCCDEH), Department of Toxic Substances Control (DTSC), or Central Coast Regional Water Quality Control Board (CCRWQCB). Based on a review of the historical information, the site has been used as a storage yard from at least 1963 through the present. Based on the unknown hazardous materials handling practices associated with the automotive storage, sales, maintenance, and towing operations present at the site from the early 1960s through the present, the potential for undocumented spills or releases to have occurred in connection with the hazardous materials storage present a potential for vapor encroachment condition (VEC) to exist at the site; however, is unknown at this time. Therefore, an assessment of the soil and groundwater conditions is warranted to evaluate the presence of VEC.

7.17 Limited Sea Level Rise Assessment

Based on a review of the Office for Coastal Management's Sea Level Rise and Coastal Flooding Impacts Map (https://coast.noaa.gov/slr/), the site is located outside the highest estimated sea level rise of 2 feet above mean sea level. Based on this information, the site is considered to have a low risk impact from sea level rise.

7.18 FEMA Flood Map Review

Terracon reviewed the FEMA Flood Map website regarding potential flooding issues at the site. Based on a review of map **06087C0351E,** the site is located outside the 100-year and 500-year flood hazard area for Santa Cruz County. Based on this information, the site is considered to have a low risk impact from flooding.

8.0 DECLARATION

I, Kristin Stout, declare that, to the best of my professional knowledge and belief, I meet the definition of Environmental Professional as defined in Section 312.10 of 40 CFR 312; and I have the specific qualifications based on education, training, and experience to assess a property of the nature, history, and setting of the site. I have developed and performed the All Appropriate Inquiries in conformance with the standards and practices set forth in 40 CFR Part 312.

FOR

Kristin Stout
Environmental Professional

APPENDIX A
EXHIBIT 1 – TOPOGRAPHIC MAP
EXHIBIT 2 – SITE DIAGRAM

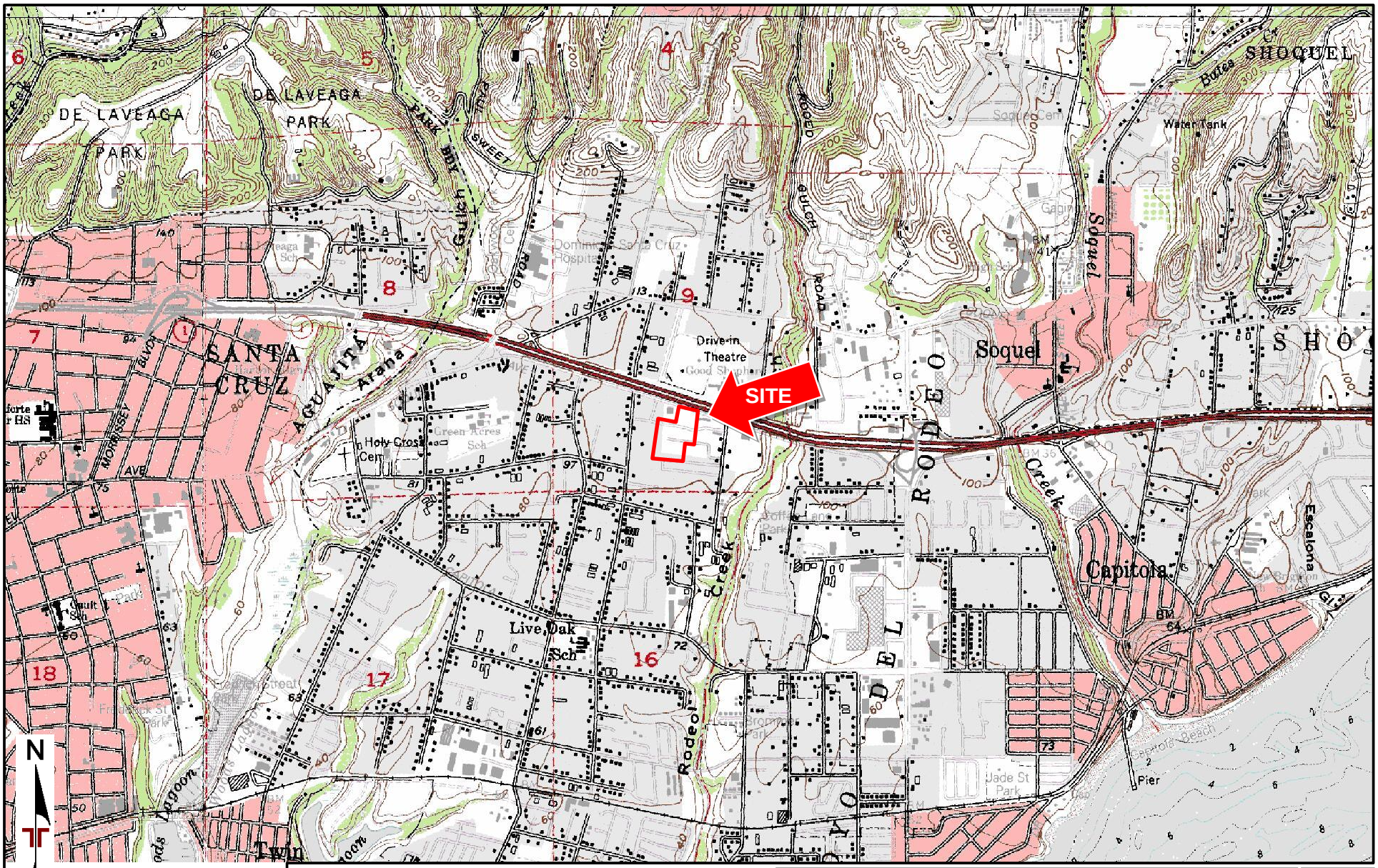

TOPOGRAPHIC MAP IMAGE COURTESY OF THE U.S. GEOLOGICAL SURVEY QUADRANGLES INCLUDE: FELTON, CA (1/1/1998), LAUREL, CA (1/1/1996), SANTA CRUZ, CA (1/1/1994) and SOQUEL, CA (1/1/1994).
DIAGRAM IS FOR GENERAL LOCATION ONLY, AND IS NOT INTENDED FOR CONSTRUCTION PURPOSES

Project Manager:	SB
Drawn by:	SB
Checked by:	KS
Approved by:	IRN

Project No.	NB187049
Scale:	1"=2,000'
File Name:	TOPO
Date:	MAY 2018

Terracon
50 Golden Land Ct, Ste 100
Sacramento, CA 95834-2425

TOPOGRAPHIC MAP

PROPOSED KAISER FACILITY
5940 SOQUEL AVENUE
SANTA CRUZ, SANTA CRUZ COUNTY, CALIFORNIA

Exhibit
1

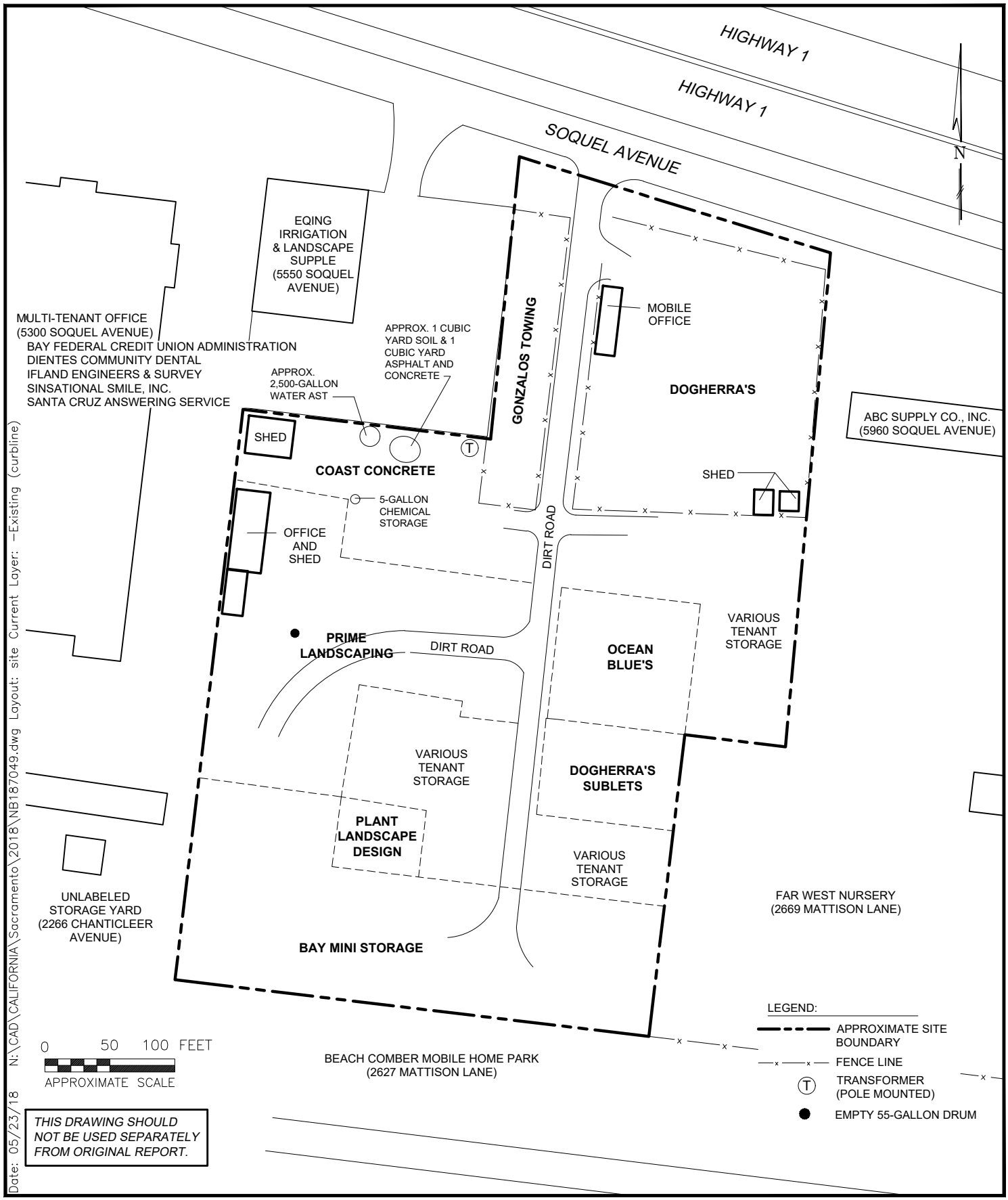

Project Mngr: SMB	Project No. NB187049	Terracon Consulting Engineers and Scientists	**SITE DIAGRAM**
Drawn By: CDD	Scale: AS SHOWN	50 GOLDENLAND CT., SUITE 100 SACRAMENTO, CA 95834	PROPOSED KAISER FACILITY
Checked By: SMB	Date: 05/23/18	PH. (916) 858-1579 FAX. (916) 858-8277	5940 SOQUEL AVENUE
Approved By: IRN			SANTA CRUZ, SANTA CRUZ COUNTY, CALIFORNIA

EXHIBIT 2

APPENDIX B
SITE PHOTOGRAPHS

Photo #1 View of the main entrance to the site looking south and Gonzales Towing space to the southwest.

Photo #2 View of Dogherra's vehicle storage lot on the northeastern portion of the site.

Photo #3 View of a shed located on the Dogherra's tenant space.

Photo #4 View of the vehicle storage located on the central portion of the site looking west.

Photo #5 View of Dogherra's sublet tenant space located on the central portion of the site looking east.

Photo #6 View of Ocean Blue's tenant space located on the eastern portion of the site looking east.

Photo #7 View of Bay Mini Storage located on the southern portion of the site.

Photo #8 View of Plant Landscape Design located on the southwestern portion of the site.

Photo #9 View of Prime Landscaping tenant space located on the western portion of the site.

Photo #10 View of the equipment storage shed located in the Prime Landscaping tenant space.

Photo #11 View of the Prime Landscaping office located on the western portion of the site.

Photo #12 View of the equipment storage located in the Prime Landscaping tenant space.

Photo #13 View of the pole-mounted transformer located on the northwestern portion of the site.

Photo #14 View of Coast Concrete tenant space and stockpiles located on the northwestern portion of the site.

Photo #15 View of the interior of Coast Concrete's shed located on the northwestern portion of the site.

Photo #16 View of concrete surfacing chemical storage located at Coast Concrete.

Photo #17 View of a chemical storage shed located at Coast Concrete.

Photo #18 View of a water AST located on the northwestern portion of the site.

Photo #19 View of Ewing Irrigation & Landscape Supply (5550 Soquel Avenue) located to the adjoining north of the site.

Photo #20 View of View of Soquel Avenue and Highway 1 located to the adjoining north of the site.

Photo #21 View of ABC Supply Co. Inc. (5960 Soquel Avenue) located to the adjoining east of the site.

Photo #22 View of Far West Nursery (2669 Mattison Lane) located to the adjoining east of the site.

Photo #23 View of Beachcomber Mobile Home Park (2627 Mattison Lane) located to the adjoining south of the site.

Photo #24 View of an unlabeled storage yard (2266 Chanticleer Avenue) located to the adjoining west of the site.

APPENDIX C
HISTORICAL DOCUMENTATION AND USER QUESTIONNAIRE

Client/User Required Questionnaire

Person Completing Questionnaire	Name: Candice Bigley Company: Pacific Medical Buildings	Phone: 858-794-1900 Email: candice@pmbllc.com
Site Name	Santa Cruz - Protiva Site	
Site Address	5940 Soquel Ave., Santa Cruz, CA	
Point of Contact for Access	Name: Phillip Frandler Company: CIF Property Management	Phone: 831-464-5042 Email: phillip@cifpm.com
Access Restrictions or Special Site Requirements?	_X_No ___Yes (If yes, please explain)	Note: some Tenants' spaces are fenced with a gate
Confidentiality Requirements?	___No _X_Yes (If yes, please explain)	Refer to Subconsultant Agreement
Current Site Owner	Name: Audrey Protiva / Ed Protiva Company: PAZ, LLC	Phone: 925-285-5347 / 925-285-5346 Email: audreyprotiva@comcast.net
Current Site Operator	Name: Company: None	Phone: Email:
Reasons for ESA (e.g., financing, acquisition, lease, etc.)	Acquisition	
Anticipated Future Site Use	Medical Office Building	
Relevant Documents?	Please provide Terracon copies of prior Phase I or II ESAs, Asbestos Surveys, Environmental Permits or Audit documents, Underground Storage Tank documents, Geotechnical Investigations, Site Surveys, Diagrams or Maps, or other relevant reports or documents.	

ASTM User Questionnaire

In order to qualify for one of the Landowner Liability Protections (LLPs) offered by the Small Business Relief and Brownfields Revitalization Act of 2001 (the "Brownfields Amendments"), the user must respond to the following questions. Failure to provide this information to the environmental professional may result in significant data gaps, which may limit our ability to identify recognized environmental conditions resulting in a determination that "all appropriate inquiry" is not complete. This form represents a type of interview and as such, the user has an obligation to answer all questions in good faith, to the extent of their actual knowledge.

1) Did a search of recorded land title records (or judicial records where appropriate) identify any environmental liens filed or recorded against the property under federal, tribal, state, or local law (40 CFR 312.25)?
_X_No ___Yes (If yes, explain below and send Terracon a copy of the title records or judicial records reviewed.)

2) Did a search of recorded land title records (or judicial records where appropriate) identify any activity and use limitations (AULs), such as engineering controls, land use restrictions, or institutional controls that are in place at the property and/or have been filed or recorded against the property under federal, tribal, state, or local law (40 CFR 312.26)?
_X_No ___Yes (If yes, explain below and send Terracon a copy of the title records or judicial records reviewed.)

3) Do you have any specialized knowledge or experience related to the site or nearby properties? For example, are you involved in the same line of business as the current or former occupants of the site or an adjoining property so that you would have specialized knowledge of the chemicals and processes used by this type of business (40 CFR 312-28)?
_X_No ___Yes (If yes, explain below)

4) Do you have actual knowledge of a lower purchase price because contamination is known or believed to be present at the site (40 CFR 312.29)?
_X_No ___Yes ___Not applicable (If yes or Not applicable, explain below)

5) Are you aware of commonly known or reasonably ascertainable information about the site that would help the environmental professional to identify conditions indicative of releases or threatened releases (40 CFR 312.30)?
_X_No ___Yes (If yes, explain below)

6) Based on your knowledge and experience related to the site, are there any obvious indicators that point to the presence or likely presence of contamination at the site (40 CFR 312.31)?
_X_No ___Yes (If yes, explain below)

Comments or explanations:

Please return this form with the signed authorization to proceed.

Proposal No. PNB187030

COUNTY OF SANTA CRUZ

PARCEL RESEARCH REPORT - WITHOUT INSPECTION

Date: 5/31/2018
Time: 9:45.15

APN: 02902147

SITUS ADDRESS: 5940 SOQUEL AVE, SANTA CRUZ CA 95062-1950
MAILING ADDRESS: 7 MORAGA VIA, ORINDA CA 94563

PARCEL INFORMATION:

SQ FT:	217,277.28 (ESTIMATE)	ACREAGE:	4.99 (ESTIMATE)	BUILDING SQ FT:	0
ZONING:	RM-2-R	PLANNING AREA:	LIVE OAK		
SUPERVISORIAL DISTRICT:	SUPER-1	GENERAL PLAN:	R-UH		

CURRENT ASSESSOR'S CHARACTERISTICS (Does not confirm legality)

YEAR BUILT: 0	ROOM COUNT: 0	BEDROOMS: 0		BATHROOMS: 0/0	
MISC OTHER BUILDINGS:		NUMBER OF UNITS: 0		USL: Yes	RSL: No

PARCEL SPLIT/COMBOS

PARCEL IN	PARCEL IN STATUS	PARCEL OUT	PARCEL OUT STATUS	DATE OF APN CHANGE
02902147	Active	02902147	Active	

CODE COMPLIANCE COMPLAINT:

SR#	Request Date	Inspector	Additional Information
3710	04/28/2010	Laura Madrigal	OCCUPIED/RENTED TRAILERS ON PROPERTY WITHOUT PERMITS OR ZONING APPROVALS.
11730	06/17/2011	Patricia Moreno	OCCUPIED RV PARKED ON THE PROPERTY AT BACK FENCE WITHOUT PERMITS OR ZONING APPROVALS.
14590	06/23/2015	Patricia Moreno	UNAUTHORIZED OCCUPANCY OF A CAMPER ON SITE.

C O U N T Y O F S A N T A C R U Z

PARCEL RESEARCH REPORT - WITHOUT INSPECTION

Date: 5/31/2018
Time: 9:45.15

CODE COMPLIANCE CASE(S)

Case No.	Processed Date	Milestone	Case Info
AL21292	10/26/1987	Completed	ALUS Case
AL21293	02/16/1988	Completed	ALUS Case

C O U N T Y O F S A N T A C R U Z

PARCEL RESEARCH REPORT - WITHOUT INSPECTION

Date: 5/31/2018
Time: 9:45.15

CODE COMPLIANCE CASE(S)

Case No.	Processed Date	Milestone	Case Info
HR21294	04/25/1997	Completed	From ALUS: Resolved Dt 05/11/98 Inv:Z73 Stat:R Last Actn:C7 Note: Insp:10/28/97 Post:10/28/97:I7 Record:12/08/97 .DSC THIS DOCUMENT WAS CREATED BY DFL CHANGES;05/20/97;Complaint Received ; FOLLOW-UP CODE CHANGED, THE OLD CODE WAS (). FOLLOW-UP DATE CHANGED, THE OLD E WAS ( ). CHANGES;10/28/97;BILLING HOURS 1 FOR On-Site Inspection;MHT 10/27/97 - Site inspection verified that small shed used as office, numerous amounts of trailers, rv's, shipping containers, boats, etc. stored on parcel, and it appears that several may be occupied. Posted Notice of Violation, and took photos of the parcel. MT CHANGES;10/28/97;Issued Red Tag ;MHT FOLLOW-UP CODE CHANGED, THE OLD CODE WAS (F6). FOLLOW-UP DATE CHANGED, THE OL ATE WAS (970601). STATUS CODE CHANGED, THE OLD CODE WAS (Complaint Received). CHANGES;11/03/97;BILLING HOURS .25 FOR Phone Calls;DFL Sam Nigh, owner, called and stated that he has made arrangements with Sargent Lafano, Sheriff's Department, to patrol the area in question. Mr. Nigh stated that he has a severe problem with robberies and vadalism. Mr. Nigh was not aware of the transients and will evict them from the property. Debra advised Mr. Nigh to lock the gates to avoid entry and to contact zoning regarding the shed used as an office for the storage yard . Also, to inspect the dilapidated cars for any fluids leaking to the ground. (Environmental Health's issue). Reinspection scheduled for the first part of December, 1997. CHANGES;11/06/97;Issued Red Tag;MEA Notice of bldg code viol & intent to record letter mailed to Sam H. Nigh, Jr. Trustee, etal by cert/reg letter...ma CHANGES;11/07/97;Issued Red Tag ;DFL FOLLOW-UP DATE CHANGED, THE OLD DATE WAS (971127). CHANGES;12/01/97;BILLING HOURS 1 FOR On-Site Inspection;MHT 12/1/97 - Site inspection verified that violations continue to exist. MT CHANGES;12/08/97;Issued Red Tag;EMW Notice of Building Code Violation was taken to Recorder's office 12/8/97 (emw) CHANGES;12/08/97;Recorded Red Tag ;EMW STATUS CODE CHANGED, THE OLD CODE WAS (Issued Red Tag). CHANGES;12/08/97;Recorded Red Tag;EMW Building Ordinance Violaiton(s) letter, with copy of Notice of Building Code Violation, maile CHANGES;12/08/97;Recorded Red Tag;EMW Building Ordinance Violation(s) letter, with copy of Notice of Building Code Violations, was mailed to Sam H. Nigh, Jr., et al, 12/8/97 (emw) CHANGES;12/18/97;Recorded Red Tag ;DFL FOLLOW-UP DATE CHANGED, THE OLD DATE WAS (971201).

C O U N T Y O F S A N T A C R U Z

PARCEL RESEARCH REPORT - WITHOUT INSPECTION

Date: 5/31/2018
Time: 9:45.15

CODE COMPLIANCE CASE(S)

Case No.	Processed Date	Milestone	Case Info
			CHANGES;01/09/98;BILLING HOURS 1 FOR On-Site Inspection;DFL Site Inspection conducted by Debra Locatelli, cci. Met Sam Nigh, owner, on site. Mr. Nigh and Debra agreed to conduct a joint inspection with Environmental Health to determine which vehicles should be removed from site due to hazardous conditions (dilapidated vehicles, leaking fluids on the ground). Also, Mr. Nigh will enter into an enforcement agreement to assure the County that vehicles used to live in my tenants will cease, the commercial sale of shed advertisement will cease and the dilapidated vehicles will be removed. Debra will contact Environmental Health to schedule the on-site meeting with Mr. Nigh. CHANGES;01/09/98;Recorded Red Tag ;DFL FOLLOW-UP CODE CHANGED, THE OLD CODE WAS (F4). FOLLOW-UP DATE CHANGED, THE OL ATE WAS (980110). CHANGES;01/14/98;Recorded Red Tag;EMW Notice of Building Code Violation recorded as 1997-0058716, 12/10/97 (emw) CHANGES;03/05/98;BILLING HOURS 1 FOR On-Site Inspection;DFL Joint Inspection conducted by Debra Locatelli, cci, on 3/4/98, with Tim Epperson, Environmental Health, and Sam Nigh, owner. Entire site was inspected for hazardous materials and potential hazardous leakage from vehicles. Mr. Epperson informed Mr.

CODE COMPLIANCE CASE(S)

Case No.	Processed Date	Milestone	Case Info
HR21295	05/10/2001	Completed	From ALUS: Inv:Z30 Stat:R Last Actn:C7 Note: Insp:08/22/01 Post:08/22/01:I7 Record:09/11/02 .DSC THIS DOCUMENT WAS CREATED BY D_L CHANGES;05/22/01;Complaint Received ; FOLLOW-UP CODE CHANGED, OLD=(). FOLLOW-UP DATE CHANGED, OLD=( ). CHANGES;06/04/01;Complaint Not Valid ;KMF FOLLOW-UP CODE CHANGED, OLD=(F1). FOLLOW-UP DATE CHANGED, OLD=(20010525). OLUTION DATE CHANGED, OLD=( ). STATUS CODE CHANGED, OLD=(Complaint Received) CHANGES;06/04/01;Complaint Not Valid;KMF This is being handled on APN 029-021-26. See that screen for history notes. (KMF) CHANGES;08/21/01;Complaint Received ;KMF FOLLOW-UP CODE CHANGED, OLD=(), NEW=(F3). FOLLOW-UP DATE CHANGED, OLD=( ), =( ). RESOLUTION DATE CHANGED, OLD=(20010604), NEW=(20010604). STATUS CODE NGED, OLD=(Complaint Not Valid), NEW=(C1). CHANGES;08/21/01;BILL HOURS .25/KMF FOR Complaint Investigation;KMF There has been a change of ownership of this parcel. This will no longer be a part of the investigation on parcel 029-021-47. Prime Landscape Services, Inc. is on this parcel. (KMF) CHANGES;08/22/01;Issued Red Tag ;KMF FOLLOW-UP CODE CHANGED, OLD=(F3), NEW=(F4). FOLLOW-UP DATE CHANGED, OLD=(20 821), NEW=(20010821). STATUS CODE CHANGED, OLD=(Complaint Received), NEW=(I7 CHANGES;08/22/01;BILL HOURS .5/KMF FOR On-Site Inspection;KMF I conducted a site insepction today and issued a Notice of Violaiton for commercial uses without required Development Permits and for uses not authorized by 77-1064-PD. (KMF) CHANGES;09/06/01;BILL HOURS .25/AMB FOR Letter Writing;AMB A notice of Intent to Record was sent to PAZ LLC c/o Audrey Protiva in Orinda, CA on 9/6/01. The letter was sent cert/reg. CHANGES;09/11/01;BILL HOURS .3/KMF FOR Phone Calls;KMF I received a phone call from Mr. Ed Protiva regarding the Notice of Intent.This property is related to the parcel owner by Sam Nigh Lumber. Mr. NIgh has already been in to Zoning and may include both parcels in his Use Application . (KMF) CHANGES;09/26/01;Issued Red Tag ;KMF FOLLOW-UP DATE CHANGED, OLD=(20010923), NEW=(20010923). CHANGES;10/30/01;Issued Red Tag ;KMF FOLLOW-UP DATE CHANGED, OLD=(20011005), NEW=(20011005). CHANGES;11/06/01;Issued Red Tag ;KMF FOLLOW-UP DATE CHANGED, OLD=(20011105), NEW=(20011105). CHANGES;11/29/01;Issued Red Tag ;KMF FOLLOW-UP DATE CHANGED, OLD=(20011115), NEW=(20011115). CHANGES;01/09/02;Issued Red Tag ;KMF FOLLOW-UP DATE CHANGED, OLD=(20011215), NEW=

CODE COMPLIANCE CASE(S)

Case No.	Processed Date	Milestone	Case Info
			(20011215). CHANGES;03/11/02;Issued Red Tag ;KMF FOLLOW-UP DATE CHANGED, OLD=(20020201), NEW=(20020201). CHANGES;07/16/02;Issued Red Tag ;KMF FOLLOW-UP DATE CHANGED, OLD=(20020401), NEW=(20020401). CHANGES;09/11/02;Recorded Red Tag ;KLS STATUS CODE CHANGED, OLD=(Issued Red Tag), NEW=(I8). CHANGES;09/11/02;BILL HOURS .1/KLS FOR Letter Writing;KLS Recorded code violation 12/18/01, document no.2001-0080573.....kls... CHANGES;01/10/03;Recorded Red Tag ;KMF FOLLOW-UP CODE CHANGED, OLD=(F4), NEW=(F7). CHANGES;04/17/08;Recorded Red Tag;DLH Electrical contracter Francis Farley came into Aptos to get an electrical permit. There was a fire yesterday and PGE shut down the elect to burnt building. We could not issue an electrical permit because of the red tag. Building that burnt down was illegal.

C O U N T Y O F S A N T A C R U Z

PARCEL RESEARCH REPORT - WITHOUT INSPECTION

Date: 5/31/2018
Time: 9:45.15

BUILDING APPLICATIONS:

APPLICATION #: **0065842C-00149413**

APPLICATION DATE: 04/18/2008 STATUS: Closed

BUILDING PERMITS

PERMIT #: 0065842C-00149413 ISSUED DATE: 04/18/2008

PROJECT DESCRIPTION: ALUS Application Type : ELECTRICAL Project Description : EL: Install temporary electrical power at an existing job trailer (Coast Concrete) Inspector may require plans. On site with miscellaneous other structures/businesses. This permit does NOT legalize any structures or uses on site. This permit does NOT rectify red-tag on site.

APPLICATION #: **0039974C**

APPLICATION DATE: 03/20/2001 STATUS: Void

BUILDING PERMITS

PERMIT #: 0039974C ISSUED DATE:

PROJECT DESCRIPTION: ALUS Application Type : ELECTRICAL Project Description : Reinstall electrical service to supply lighting for existing commerical storage.

C O U N T Y O F S A N T A C R U Z

PARCEL RESEARCH REPORT - WITHOUT INSPECTION

Date: 5/31/2018
Time: 9:45.15

DISCRETIONARY APPLICATIONS:

App No	App Date	Project Planner		Project Description
07-0414	08/07/2007	Sarah Neuse		07-0414Proposal to redesignate the property from Industrial and M-1 to High Density Residential and RM-2-H for 20 units per acre "by right" density. Requires a General Plan Amendment, Rezoning, Planned Unit Development and a Riparian Exception for off-site drainage improvements. Property is the west five acres of the Nigh Lumber Site, Live Oak.
88-0030	01/11/1988			88-0030PROPOSAL TO INSTALL AN 80-FOOT HIGH RADIO TRANSMITTER ANTENNA AND CONSTRUCT TWO UTILITY BUILDINGS FOR TRANSMITTING AN EDUCATIONAL AND RELIGIOUS RADIO STATION. REQUIRES A COMMERCIAL DEVELOPMENT PERMIT TO AMEND 81-0768-PD. PROPERTY LOCATED AT THE SOUTH SIDE OF SOQUEL AVENUE, ABOUT 450 FEET WEST OF MATTISON LANE. C-4 ZONE DISTRICT. LIVE OAK PLANNING AREA.

CANNABIS APPLICATIONS:

App No	App Date	Project Planner	Applicant Name	Project Description

December 11, 2017
Update

First American Title Insurance Company
National Commercial Services

4380 La Jolla Village Drive, Suite 110
San Diego, CA 92122

Ben Rosenfeld
PMB / PACIFIC MEDICAL BUILDINGS
3394 Carmel Mountain Road, Suite 200
San Diego, CA 92121
Phone: (858)794-1900

Customer Reference:	5490 Soquel Avenue
Title Officer:	Trixy Brown Janice Treanor
Phone:	(858)410-2151
Email:	trixybrown@firstam.com
Property:	5940 Soquel Avenue, Santa Cruz, CA

PRELIMINARY REPORT

In response to the above referenced application for a policy of title insurance, this company hereby reports that it is prepared to issue, or cause to be issued, as of the date hereof, a Policy or Policies of Title Insurance describing the land and the estate or interest therein hereinafter set forth, insuring against loss which may be sustained by reason of any defect, lien or encumbrance not shown or referred to as an Exception below or not excluded from coverage pursuant to the printed Schedules, Conditions and Stipulations of said Policy forms.

The printed Exceptions and Exclusions from the coverage and Limitations on Covered Risks of said policy or policies are set forth in Exhibit A attached. *The policy to be issued may contain an arbitration clause. When the Amount of Insurance is less than that set forth in the arbitration clause, all arbitrable matters shall be arbitrated at the option of either the Company or the Insured as the exclusive remedy of the parties.* Limitations on Covered Risks applicable to the CLTA and ALTA Homeowner's Policies of Title Insurance which establish a Deductible Amount and a Maximum Dollar Limit of Liability for certain coverages are also set forth in Exhibit A. Copies of the policy forms should be read. They are available from the office which issued this report.

Please read the exceptions shown or referred to below and the exceptions and exclusions set forth in Exhibit A of this report carefully. The exceptions and exclusions are meant to provide you with notice of matters which are not covered under the terms of the title insurance policy and should be carefully considered.

It is important to note that this preliminary report is not a written representation as to the condition of title and may not list all liens, defects, and encumbrances affecting title to the land.

This report (and any supplements or amendments hereto) is issued solely for the purpose of facilitating the issuance of a policy of title insurance and no liability is assumed hereby. If it is desired that liability be assumed prior to the issuance of a policy of title insurance, a Binder or Commitment should be requested.

Dated as of November 22, 2017 at 7:30 A.M.

The form of Policy of title insurance contemplated by this report is:

ALTA Extended Loan Policy and
ALTA Extended Owner Policy

A specific request should be made if another form or additional coverage is desired.

Title to said estate or interest at the date hereof is vested in:

PAZ, LLC, A CALIFORNIA LIMITED LIABILITY COMPANY

The estate or interest in the land hereinafter described or referred to covered by this Report is:

FEE

The Land referred to herein is described as follows:

(See attached Legal Description)

At the date hereof exceptions to coverage in addition to the printed Exceptions and Exclusions in said policy form would be as follows:

1. General and special taxes and assessments for the fiscal year 2017-2018.

First Installment:	$4,396.38, PAID
Penalty:	$0.00
Second Installment:	$4,396.38, OPEN
Penalty:	$0.00
Tax Rate Area:	82040
A. P. No.:	029-021-47

2. The lien of special tax for the following community facilities district, which tax is collected with the county taxes.

District:	Live Oak Sch Dist Parcel Tax Measure A.

3. The lien of supplemental taxes, if any, assessed pursuant to Chapter 3.5 commencing with Section 75 of the California Revenue and Taxation Code.

4. An easement for a water ditch, 5 feet in width and incidental purposes in the document recorded in Book 206 of Deeds, Page 100 and in Book 186 of Deeds, Page 189.

5. An easement for a 5 foot wide water ditch and incidental purposes, recorded January 26, 1923 as Book 3, Page 99 of Official Records.
   In Favor of: E. H. Miller, et ux
   Affects: As described therein

6. Abutter's rights of ingress and egress to or from Hwy 1 have been relinquished in the document recorded May 23, 1947 as Book 584, Page 2 of Official Records.

7. Abutter's rights of ingress and egress to or from Hwy 1 have been relinquished in the document recorded November 16, 1961 as Book 1436, Page 434 of Official Records.

8. A waiver of any claims for damages by reason of the location, construction, landscaping or maintenance of a contiguous freeway, highway, roadway or transit facility as contained in the document recorded November 16, 1961 as Book 1436, Page 434 of Official Records.

9. Any lien, assessment, and /or violation or enforcement of any law, ordinance, permit or governmental regulation arising from the document entitled Notice of Building code Violation recorded December 10, 1997 as Instrument No. 1997-58716 of Official Records.

10. Water rights, claims or title to water, whether or not shown by the public records.

11. An ALTA/NSPS survey of recent date which complies with the current minimum standard detail requirements for ALTA/NSPS land title surveys.

12. Any facts, rights, interests or claims which would be disclosed by a correct ALTA/NSPS survey.

13. Rights of parties in possession.

INFORMATIONAL NOTES

1. The property covered by this report is vacant land.

2. According to the public records, there has been no conveyance of the land within a period of twenty-four months prior to the date of this report, except as follows:

   None

3. This preliminary report/commitment was prepared based upon an application for a policy of title insurance that identified land by street address or assessor's parcel number only. It is the responsibility of the applicant to determine whether the land referred to herein is in fact the land that is to be described in the policy or policies to be issued.

4. Should this report be used to facilitate your transaction, we must be provided with the following prior to the issuance of the policy:

   A. WITH RESPECT TO A CORPORATION:
      1. A certificate of good standing of recent date issued by the Secretary of State of the corporation's state of domicile.
      2. A certificate copy of a resolution of the Board of Directors authorizing the contemplated transaction and designating which corporate officers shall have the power to execute on behalf of the corporation.
      3. A certificate of revivor and a certificate of relief from contract voidability issued by the Franchise Tax Board of the State of California.
      4. Requirements which the Company may impose following its review of the above material and other information which the Company may require.

   B. WITH RESPECT TO A CALIFORNIA LIMITED PARTNERSHIP:
      1. A certified copy of the certificate of limited partnership (form LP-1) and any amendments thereto (form LP-2) to be recorded in the public records;
      2. A full copy of the partnership agreement and any amendments;
      3. Satisfactory evidence of the consent of a majority in interest of the limited partners to the contemplated transaction;
      4. A certificate of revivor and a certificate of relief from contract voidability issued by the Franchise Tax Board of the State of California.
      5. Requirements which the Company may impose following its review of the above material and other information which the Company may require.

   C. WITH RESPECT TO A FOREIGN LIMITED PARTNERSHIP:
      1. A certified copy of the application for registration, foreign limited partnership (form LP-5) and any amendments thereto (form LP-6) to be recorded in the public records;
      2. A full copy of the partnership agreement and any amendment;
      3. Satisfactory evidence of the consent of a majority in interest of the limited partners to the contemplated transaction;

4. A certificate of revivor and a certificate of relief from contract voidability issued by the Franchise Tax Board of the State of California.
5. Requirements which the Company may impose following its review of the above material and other information which the Company may require.

D. WITH RESPECT TO A GENERAL PARTNERSHIP:

1. A certified copy of a statement of partnership authority pursuant to Section 16303 of the California Corporation Code (form GP-I), executed by at least two partners, and a certified copy of any amendments to such statement (form GP-7), to be recorded in the public records;
2. A full copy of the partnership agreement and any amendments;
3. Requirements which the Company may impose following its review of the above material required herein and other information which the Company may require.

E. WITH RESPECT TO A LIMITED LIABILITY COMPANY:

1. A copy of its operating agreement and any amendments thereto;
2. If it is a California limited liability company, a certified copy of its articles of organization (LLC-1) and any certificate of correction (LLC-11), certificate of amendment (LLC-2), or restatement of articles of organization (LLC-10) to be recorded in the public records;
3. If it is a foreign limited liability company, a certified copy of its application for registration (LLC-5) to be recorded in the public records;
4. With respect to any deed, deed of trust, lease, subordination agreement or other document or instrument executed by such limited liability company and presented for recordation by the Company or upon which the Company is asked to rely, such document or instrument must be executed in accordance with one of the following, as appropriate:
   (i) If the limited liability company properly operates through officers appointed or elected pursuant to the terms of a written operating agreement, such documents must be executed by at least two duly elected or appointed officers, as follows: the chairman of the board, the president or any vice president, and any secretary, assistant secretary, the chief financial officer or any assistant treasurer;
   (ii) If the limited liability company properly operates through a manager or managers identified in the articles of organization and/or duly elected pursuant to the terms of a written operating agreement, such document must be executed by at least two such managers or by one manager if the limited liability company properly operates with the existence of only one manager.
5. A certificate of revivor and a certificate of relief from contract voidability issued by the Franchise Tax Board of the State of California.
6. Requirements which the Company may impose following its review of the above material and other information which the Company may require.

F. WITH RESPECT TO A TRUST:

1. A certification pursuant to Section 18100.5 of the California Probate Code in a form satisfactory to the Company.
2. Copies of those excerpts from the original trust documents and amendments thereto which designate the trustee and confer upon the trustee the power to act in the pending transaction.
3. Other requirements which the Company may impose following its review of the material require herein and other information which the Company may require.

G. WITH RESPECT TO INDIVIDUALS:

1. A statement of information.

The map attached, if any, may or may not be a survey of the land depicted hereon. First American Title Insurance Company expressly disclaims any liability for loss or damage which may result from reliance

on this map except to the extent coverage for such loss or damage is expressly provided by the terms and provisions of the title insurance policy, if any, to which this map is attached.

LEGAL DESCRIPTION

Real property in the unincorporated area of the County of Santa Cruz, State of California, described as follows:

BEING ALL OF PARCEL B AS SHOWN UPON THAT CERTAIN MAP RECORDED AUGUST 29, 1980 IN VOLUME 36 OF PARCEL MAPS AT PAGE 39, RECORDS OF SANTA CRUZ COUNTY.

APN: 029-021-47

NOTICE I

Section 12413.1 of the California Insurance Code, effective January 1, 1990, requires that any title insurance company, underwritten title company, or controlled escrow company handling funds in an escrow or sub-escrow capacity, wait a specified number of days after depositing funds, before recording any documents in connection with the transaction or disbursing funds. This statute allows for funds deposited by wire transfer to be disbursed the same day as deposit. In the case of cashier's checks or certified checks, funds may be disbursed the next day after deposit. In order to avoid unnecessary delays of three to seven days, or more, please use wire transfer, cashier's checks, or certified checks whenever possible.

If you have any questions about the effect of this new law, please contact your local First American Office for more details.

NOTICE II

As of January 1, 1991, if the transaction which is the subject of this report will be a sale, you as a party to the transaction, may have certain tax reporting and withholding obligations pursuant to the state law referred to below:

In accordance with Sections 18662 and 18668 of the Revenue and Taxation Code, a buyer may be required to withhold an amount equal to three and one-third percent of the sales price in the case of the disposition of California real property interest by either:

1. A seller who is an individual with a last known street address outside of California or when the disbursement instructions authorize the proceeds be sent to a financial intermediary of the seller, OR
2. A corporate seller which has no permanent place of business in California.

The buyer may become subject to penalty for failure to withhold an amount equal to the greater of 10 percent of the amount required to be withheld or five hundred dollars ($500).

However, notwithstanding any other provision included in the California statutes referenced above, no buyer will be required to withhold any amount or be subject to penalty for failure to withhold if:

1. The sales price of the California real property conveyed does not exceed one hundred thousand dollars ($100,000), OR
2. The seller executes a written certificate, under the penalty of perjury, certifying that the seller is a resident of California, or if a corporation, has a permanent place of business in California, OR
3. The seller, who is an individual, executes a written certificate, under the penalty of perjury, that the California real property being conveyed is the seller's principal residence (as defined in Section 1034 of the Internal Revenue Code).

The seller is subject to penalty for knowingly filing a fraudulent certificate for the purpose of avoiding the withholding requirement.

The California statutes referenced above include provisions which authorize the Franchise Tax Board to grant reduced withholding and waivers from withholding on a case-by-case basis.

The parties to this transaction should seek an attorney's, accountant's, or other tax specialist's opinion concerning the effect of this law on this transaction and should not act on any statements made or omitted by the escrow or closing officer.

The Seller May Request a Waiver by Contacting:
Franchise Tax Board
Withhold at Source Unit
P.O. Box 651
Sacramento, CA 95812-0651
(916) 845-4900

Privacy Policy

We Are Committed to Safeguarding Customer Information

In order to better serve your needs now and in the future, we may ask you to provide us with certain information. We understand that you may be concerned about what we will do with such information - particularly any personal or financial information. We agree that you have a right to know how we will utilize the personal information you provide to us. Therefore, together with our parent company, The First American Corporation, we have adopted this Privacy Policy to govern the use and handling of your personal information.

Applicability

This Privacy Policy governs our use of the information which you provide to us. It does not govern the manner in which we may use information we have obtained from any other source, such as information obtained from a public record or from another person or entity. First American has also adopted broader guidelines that govern our use of personal information regardless of its source. First American calls these guidelines its *Fair Information Values*, a copy of which can be found on our website at www.firstam.com.

Types of Information

Depending upon which of our services you are utilizing, the types of nonpublic personal information that we may collect include:

- Information we receive from you on applications, forms and in other communications to us, whether in writing, in person, by telephone or any other means;
- Information about your transactions with us, our affiliated companies, or others; and
- Information we receive from a consumer reporting agency.

Use of Information

We request information from you for our own legitimate business purposes and not for the benefit of any nonaffiliated party. Therefore, we will not release your information to nonaffiliated parties except: (1) as necessary for us to provide the product or service you have requested of us; or (2) as permitted by law. We may, however, store such information indefinitely, including the period after which any customer relationship has ceased. Such information may be used for any internal purpose, such as quality control efforts or customer analysis. We may also provide all of the types of nonpublic personal information listed above to one or more of our affiliated companies. Such affiliated companies include financial service providers, such as title insurers, property and casualty insurers, and trust and investment advisory companies, or companies involved in real estate services, such as appraisal companies, home warranty companies, and escrow companies. Furthermore, we may also provide all the information we collect, as described above, to companies that perform marketing services on our behalf, on behalf of our affiliated companies, or to other financial institutions with whom we or our affiliated companies have joint marketing agreements.

Former Customers

Even if you are no longer our customer, our Privacy Policy will continue to apply to you.

Confidentiality and Security

We will use our best efforts to ensure that no unauthorized parties have access to any of your information. We restrict access to nonpublic personal information about you to those individuals and entities who need to know that information to provide products or services to you. We will use our best efforts to train and oversee our employees and agents to ensure that your information will be handled responsibly and in accordance with this Privacy Policy and First American's *Fair Information Values*. We currently maintain physical, electronic, and procedural safeguards that comply with federal regulations to guard your nonpublic personal information.

CLTA/ALTA HOMEOWNER'S POLICY OF TITLE INSURANCE (02-03-10)

EXCLUSIONS

In addition to the Exceptions in Schedule B, You are not insured against loss, costs, attorneys' fees, and expenses resulting from:

1. Governmental police power, and the existence or violation of those portions of any law or government regulation concerning:

   (a) building; (d) improvements on the Land;
   (b) zoning; (e) land division; and
   (c) land use; (f) environmental protection.

   This Exclusion does not limit the coverage described in Covered Risk 8.a., 14, 15, 16, 18, 19, 20, 23 or 27.
2. The failure of Your existing structures, or any part of them, to be constructed in accordance with applicable building codes. This Exclusion does not limit the coverage described in Covered Risk 14 or 15.
3. The right to take the Land by condemning it. This Exclusion does not limit the coverage described in Covered Risk 17.
4. Risks:
   (a) that are created, allowed, or agreed to by You, whether or not they are recorded in the Public Records;
   (b) that are Known to You at the Policy Date, but not to Us, unless they are recorded in the Public Records at the Policy Date;
   (c) that result in no loss to You; or
   (d) that first occur after the Policy Date - this does not limit the coverage described in Covered Risk 7, 8.e., 25, 26, 27 or 28.
5. Failure to pay value for Your Title.
6. Lack of a right:
   (a) to any land outside the area specifically described and referred to in paragraph 3 of Schedule A; and
   (b) in streets, alleys, or waterways that touch the Land.
   This Exclusion does not limit the coverage described in Covered Risk 11 or 21.
7. The transfer of the Title to You is invalid as a preferential transfer or as a fraudulent transfer or conveyance under federal bankruptcy, state insolvency, or similar creditors' rights laws.

LIMITATIONS ON COVERED RISKS

Your insurance for the following Covered Risks is limited on the Owner's Coverage Statement as follows: For Covered Risk 16, 18, 19, and 21 Your Deductible Amount and Our Maximum Dollar Limit of Liability shown in Schedule A.

Your Deductible Amount	Our Maximum Dollar Limit of Liability
Covered Risk 16: 1% of Policy Amount or $2,500.00 (whichever is less)	$10,000.00
Covered Risk 18: 1% of Policy Amount or $5,000.00 (whichever is less)	$25,000.00
Covered Risk 19: 1% of Policy Amount or $5,000.00 (whichever is less)	$25,000.00
Covered Risk 21: 1% of Policy Amount or $2,500.00 (whichever is less)	$5,000.00

ALTA RESIDENTIAL TITLE INSURANCE POLICY (6-1-87)

EXCLUSIONS

In addition to the Exceptions in Schedule B, you are not insured against loss, costs, attorneys' fees, and expenses resulting from:

1. Governmental police power, and the existence or violation of any law or government regulation. This includes building and zoning ordinances and also laws and regulations concerning:

   (a) and use
   (b) improvements on the land
   (c) and division
   (d) environmental protection

   This exclusion does not apply to violations or the enforcement of these matters which appear in the public records at Policy Date.
   This exclusion does not limit the zoning coverage described in Items 12 and 13 of Covered Title Risks.
2. The right to take the land by condemning it, unless:
   (a) a notice of exercising the right appears in the public records on the Policy Date

(b) the taking happened prior to the Policy Date and is binding on you if you bought the land without knowing of the taking

3. Title Risks:
   (a) that are created, allowed, or agreed to by you
   (b) that are known to you, but not to us, on the Policy Date -- unless they appeared in the public records
   (c) that result in no loss to you
   (d) that first affect your title after the Policy Date -- this does not limit the labor and material lien coverage in Item 8 of Covered Title Risks
4. Failure to pay value for your title.
5. Lack of a right:
   (a) to any land outside the area specifically described and referred to in Item 3 of Schedule A OR
   (b) in streets, alleys, or waterways that touch your land

   This exclusion does not limit the access coverage in Item 5 of Covered Title Risks.

2006 ALTA LOAN POLICY (06-17-06)

EXCLUSIONS FROM COVERAGE

The following matters are expressly excluded from the coverage of this policy, and the Company will not pay loss or damage, costs, attorneys' fees, or expenses that arise by reason of:

1. a. Any law, ordinance, permit, or governmental regulation (including those relating to building and zoning) restricting, regulating, prohibiting, or relating to

   i. the occupancy, use, or enjoyment of the Land;
   ii. the character, dimensions, or location of any improvement erected on the Land;
   iii. the subdivision of land; or
   iv. environmental protection;

   or the effect of any violation of these laws, ordinances, or governmental regulations. This Exclusion 1(a) does not modify or limit the coverage provided under Covered Risk 5.

   b. Any governmental police power. This Exclusion 1(b) does not modify or limit the coverage provided under Covered Risk 6.
2. Rights of eminent domain. This Exclusion does not modify or limit the coverage provided under Covered Risk 7 or 8.
3. Defects, liens, encumbrances, adverse claims, or other matters
   a. created, suffered, assumed, or agreed to by the Insured Claimant;
   b. not Known to the Company, not recorded in the Public Records at Date of Policy, but Known to the Insured Claimant and not disclosed in writing to the Company by the Insured Claimant prior to the date the Insured Claimant became an Insured under this policy;
   c. resulting in no loss or damage to the Insured Claimant;
   d. attaching or created subsequent to Date of Policy (however, this does not modify or limit the coverage provided under Covered Risk 11, 13, or 14); or
   e. resulting in loss or damage that would not have been sustained if the Insured Claimant had paid value for the Insured Mortgage.
4. Unenforceability of the lien of the Insured Mortgage because of the inability or failure of an Insured to comply with applicable doing-business laws of the state where the Land is situated.
5. Invalidity or unenforceability in whole or in part of the lien of the Insured Mortgage that arises out of the transaction evidenced by the Insured Mortgage and is based upon usury or any consumer credit protection or truth-in-lending law.
6. Any claim, by reason of the operation of federal bankruptcy, state insolvency, or similar creditors' rights laws, that the transaction creating the lien of the Insured Mortgage, is
   a. a fraudulent conveyance or fraudulent transfer, or
   b. a preferential transfer for any reason not stated in Covered Risk 13(b) of this policy.
7. Any lien on the Title for real estate taxes or assessments imposed by governmental authority and created or attaching between Date of Policy and the date of recording of the Insured Mortgage in the Public Records. This Exclusion does not modify or limit the coverage provided under Covered Risk 11(b).

The above policy form may be issued to afford either Standard Coverage or Extended Coverage. In addition to the above Exclusions from Coverage, the Exceptions from Coverage in a Standard Coverage policy will also include the following Exceptions from Coverage:

EXCEPTIONS FROM COVERAGE

This policy does not insure against loss or damage (and the Company will not pay costs, attorneys' fees or expenses) that arise by reason of:

1. (a) Taxes or assessments that are not shown as existing liens by the records of any taxing authority that levies taxes or assessments on real property or by the Public Records; (b) proceedings by a public agency that may result in taxes or assessments, or notices of such proceedings, whether or not shown by the records of such agency or by the Public Records.
2. Any facts, rights, interests, or claims that are not shown by the Public Records but that could be ascertained by an inspection of the Land or that may be asserted by persons in possession of the Land.
3. Easements, liens or encumbrances, or claims thereof, not shown by the Public Records.
4. Any encroachment, encumbrance, violation, variation, or adverse circumstance affecting the Title that would be disclosed by an accurate and complete land survey of the Land and not shown by the Public Records.
5. (a) Unpatented mining claims; (b) reservations or exceptions in patents or in Acts authorizing the issuance thereof; (c) water rights, claims or title to water, whether or not the matters excepted under (a), (b), or (c) are shown by the Public Records.
6. Any lien or right to a lien for services, labor or material not shown by the public records.

2006 ALTA OWNER'S POLICY (06-17-06)

EXCLUSIONS FROM COVERAGE

The following matters are expressly excluded from the coverage of this policy, and the Company will not pay loss or damage, costs, attorneys' fees, or expenses that arise by reason of:

1. a. Any law, ordinance, permit, or governmental regulation (including those relating to building and zoning) restricting, regulating, prohibiting, or relating to

   i. the occupancy, use, or enjoyment of the Land;
   ii. the character, dimensions, or location of any improvement erected on the Land;
   iii. the subdivision of land; or
   iv. environmental protection;

   or the effect of any violation of these laws, ordinances, or governmental regulations. This Exclusion 1(a) does not modify or limit the coverage provided under Covered Risk 5.

   b.Any governmental police power. This Exclusion 1(b) does not modify or limit the coverage provided under Covered Risk 6.
2. Rights of eminent domain. This Exclusion does not modify or limit the coverage provided under Covered Risk 7 or 8.
3. Defects, liens, encumbrances, adverse claims, or other matters
   a. created, suffered, assumed, or agreed to by the Insured Claimant;
   b. not Known to the Company, not recorded in the Public Records at Date of Policy, but known to the Insured Claimant and not disclosed in writing to the Company by the Insured Claimant prior to the date the Insured Claimant became an Insured under this policy;
   c. resulting in no loss or damage to the Insured Claimant;
   d. attaching or created subsequent to Date of Policy (however, this does not modify or limit the coverage provided under Covered Risk 11, 13, or 14); or
   e. resulting in loss or damage that would not have been sustained if the Insured Claimant had paid value for the Insured Mortgage.
4. Unenforceability of the lien of the Insured Mortgage because of the inability or failure of an Insured to comply with applicable doing-business laws of the state where the Land is situated.
5. Invalidity or unenforceability in whole or in part of the lien of the Insured Mortgage that arises out of the transaction evidenced by the Insured Mortgage and is based upon usury or any consumer credit protection or truth-in-lending law.
6. Any claim, by reason of the operation of federal bankruptcy, state insolvency, or similar creditors' rights laws, that the transaction creating the lien of the Insured Mortgage, is
   a. a fraudulent conveyance or fraudulent transfer, or
   b. a preferential transfer for any reason not stated in Covered Risk 13(b) of this policy.
7. Any lien on the Title for real estate taxes or assessments imposed by governmental authority and created or attaching between Date of Policy and the date of recording of the Insured Mortgage in the Public Records. This Exclusion does not modify or limit the coverage provided under Covered Risk 11(b).

The above policy form may be issued to afford either Standard Coverage or Extended Coverage. In addition to the above Exclusions from Coverage, the Exceptions from Coverage in a Standard Coverage policy will also include the following Exceptions from Coverage:

EXCEPTIONS FROM COVERAGE

This policy does not insure against loss or damage (and the Company will not pay costs, attorneys' fees or expenses) that arise by reason of:

1. (a) Taxes or assessments that are not shown as existing liens by the records of any taxing authority that levies taxes or assessments on real property or by the Public Records; (b) proceedings by a public agency that may result in taxes or assessments, or notices of such proceedings, whether or not shown by the records of such agency or by the Public Records.
2. Any facts, rights, interests, or claims that are not shown by the Public Records but that could be ascertained by an inspection of the Land or that may be asserted by persons in possession of the Land.
3. Easements, liens or encumbrances, or claims thereof, not shown by the Public Records.
4. Any encroachment, encumbrance, violation, variation, or adverse circumstance affecting the Title that would be disclosed by an accurate and complete land survey of the Land and not shown by the Public Records.
5. (a) Unpatented mining claims; (b) reservations or exceptions in patents or in Acts authorizing the issuance thereof; (c) water rights, claims or title to water, whether or not the matters excepted under (a), (b), or (c) are shown by the Public Records.
6. Any lien or right to a lien for services, labor or material not shown by the public records.

ALTA EXPANDED COVERAGE RESIDENTIAL LOAN POLICY (07-26-10)

EXCLUSIONS FROM COVERAGE

The following matters are expressly excluded from the coverage of this policy, and the Company will not pay loss or damage, costs, attorneys' fees, or expenses that arise by reason of:

1. a. Any law, ordinance, permit, or governmental regulation (including those relating to building and zoning) restricting, regulating, prohibiting, or relating to
   i. the occupancy, use, or enjoyment of the Land;
   ii. the character, dimensions, or location of any improvement erected on the Land;
   iii. the subdivision of land; or
   iv. environmental protection;

   or the effect of any violation of these laws, ordinances, or governmental regulations. This Exclusion 1(a) does not modify or limit the coverage provided under Covered Risk 5, 6, 13(c), 13(d), 14 or 16.

   b. Any governmental police power. This Exclusion 1(b) does not modify or limit the coverage provided under Covered Risk 5, 6, 13(c), 13(d), 14 or 16.
2. Rights of eminent domain. This Exclusion does not modify or limit the coverage provided under Covered Risk 7 or 8.
3. Defects, liens, encumbrances, adverse claims, or other matters

   a. created, suffered, assumed, or agreed to by the Insured Claimant;
   b. not Known to the Company, not recorded in the Public Records at Date of Policy, but Known to the Insured Claimant and not disclosed in writing to the Company by the Insured Claimant prior to the date the Insured Claimant became an Insured under this policy;
   c. resulting in no loss or damage to the Insured Claimant;
   d. attaching or created subsequent to Date of Policy (however, this does not modify or limit the coverage provided under Covered Risk 11, 16, 17, 18, 19, 20, 21, 22, 23, 24, 27 or 28); or
   e. resulting in loss or damage that would not have been sustained if the Insured Claimant had paid value for the Insured Mortgage.
4. Unenforceability of the lien of the Insured Mortgage because of the inability or failure of an Insured to comply with applicable doing-business laws of the state where the Land is situated.
5. Invalidity or unenforceability in whole or in part of the lien of the Insured Mortgage that arises out of the transaction evidenced by the Insured Mortgage and is based upon usury or any consumer credit protection or truth-in-lending law. This Exclusion does not modify or limit the coverage provided in Covered Risk 26.
6. Any claim of invalidity, unenforceability or lack of priority of the lien of the Insured Mortgage as to Advances or modifications made after the Insured has Knowledge that the vestee shown in Schedule A is no longer the owner of the estate or interest covered by this policy. This Exclusion does not modify or limit the coverage provided in Covered Risk 11.
7. Any lien on the Title for real estate taxes or assessments imposed by governmental authority and created or attaching subsequent to Date of Policy. This Exclusion does not modify or limit the coverage provided in Covered Risk 11(b) or 25.
8. The failure of the residential structure, or any portion of it, to have been constructed before, on or after Date of Policy in accordance with applicable building codes. This Exclusion does not modify or limit the coverage provided in Covered Risk 5 or 6.
9. Any claim, by reason of the operation of federal bankruptcy, state insolvency, or similar creditors' rights laws, that the transaction creating the lien of the Insured Mortgage, is
   a. a fraudulent conveyance or fraudulent transfer, or
   b. a preferential transfer for any reason not stated in Covered Risk 27(b) of this policy.

CITY OF SANTA CRUZ WATER DEPARTMENT
CONSUMER CONFIDENCE REPORT
2016

Este informe contiene información muy importante sobre su agua potable.
Tradúzcalo o hable con alguien que lo entienda bien.

此份有關你的食水報告,內有重要資料和訊息,請找他人為你翻譯及解釋清楚。

WHAT IS THIS REPORT?

This annual Consumer Confidence Report provides a summary of the water quality tested in 2016 and has been prepared to inform the City of Santa Cruz Water customers about their drinking water quality. Included in this report are details about where your water comes from, what it contains, and how it compares to Federal and State drinking water standards. The City of Santa Cruz vigilantly safeguards its water supplies and provides thorough treatment to ensure that our customers receive high quality drinking water. We are committed to providing our customers with accurate information about their drinking water quality. **Last year, as in years past, your tap water met and exceeded all USEPA and State of California drinking water health standards.**

WHERE DOES OUR WATER COME FROM?

To provide water for our service area, the City of Santa Cruz depends on water supplies from four locales: the North Coast sources, San Lorenzo River, Loch Lomond Reservoir and Live Oak Wells. Except for groundwater from the Live Oak Wells, these are all surface water sources dependent on rainfall and runoff. In 2016, a small amount of water was supplied from the Soquel Creek Water District to the north-east portion of the City's service area near 41st Ave and Soquel Drive: http://www.soquelcreekwater.org/sites/default/files/documents/Reports/2016wqr.pdf

The North Coast sources consist of surface water diversions from three coastal streams and one natural spring. Due to the excellent water quality and the lowest production cost, these North Coast sources are used to the greatest extent possible. These source waters are conveyed to the City's Graham Hill Water Treatment Plant for treatment. The use of these sources by the City dates back to 1890.

San Lorenzo River flows are diverted to the Graham Hill Water Treatment Plant for treatment. Two wells located next to the San Lorenzo River and hydraulically connected, are included in the City's water right. Additionally, the City can divert water from the San Lorenzo River in Felton to store in Loch Lomond Reservoir. This water is used to supplement storage in the reservoir during dry years, when natural water inflow from Newell Creek is low.

Loch Lomond Reservoir, constructed in 1960, provides surface water storage on Newell Creek. Water from the reservoir is treated at the Graham Hill Water Treatment Plant. Additionally, the reservoir and surrounding watershed are used for public recreation purposes, including fishing, boating, hiking, and picnicking.

The Live Oak well system consists of four groundwater wells and two small treatment plants located in the southeast portion of the City's service area. Three of these wells draw directly from the Purisima Aquifer, while one well draws from both the Purisima and Santa Margarita Aquifers. During the late spring, summer and early fall seasons, when surface water flows may be inadequate to meet the daily customer water demand, this supplemental groundwater supply is pumped from the four Live Oak Wells and treated on-site at two groundwater Treatment Plants and distributed to customers in the southeast service area.

IS OUR WATER VULNERABLE TO CONTAMINATION?

In 2002, water suppliers were required to conduct assessments of their water sources. These assessments included delineations of areas around sources from which contamination might reach the source. Further, these assessments included an inventory of activities with the potential to release contaminants within the delineated areas. There are potentially contaminating activities in the areas of the Santa Cruz water sources, such as automobile service facilities, septic systems, confined animal facilities, construction, timber harvest, road maintenance, "legacy" land disturbance including historic logging roads and isolated industrial operations resulting in contaminant plumes, as well as other activities. However, the City currently manages its water sources by prioritizing use of the purest source water during times when the drinking water system is most vulnerable (i.e. during storm runoff periods), so that we can produce the highest quality drinking water possible. In 2013, the Water Resources section completed an update of the 2007 Drinking Water Sanitary Survey of the San Lorenzo Valley and North Coast Watersheds. The 2013 Sanitary Survey can be viewed at www.cityofsantacruz.com/sanitarysurvey2013 or by contacting the City's Watershed Compliance Manager at (831) 420-5483 or email WaterResources@cityofsantacruz.com

WHY ARE THERE CONTAMINANTS IN DRINKING WATER?

In order to ensure that tap water is safe to drink, U.S. Environmental Protection Agency (USEPA) and the State Water Resources Control Board (State Board) prescribe regulations that limit the amount of certain contaminants in water provided by public water systems. State Board regulations also establish limits for contaminants in bottled water that provide the same protection for public health.

Drinking water, including bottled water, may reasonably be expected to contain at least small amounts of some contaminants. The presence of contaminants does not necessarily indicate that water poses a health risk. More information about contaminants and potential health effects can be obtained by calling the USEPA's Safe Drinking Water Hotline (1-800-426-4791).

The sources of drinking water (both tap and bottled water) include rivers, lakes, streams, ponds, reservoirs, springs, and wells. As water travels over the surface of the land or through the ground, it dissolves naturally-occurring minerals and, in some cases, radioactive material, and can pick up substances resulting from the presence of animals or from human activity. Contaminants that may be present in source water include:

- Microbial contaminants, such as viruses and bacteria that may come from sewage treatment plants, septic systems, agricultural livestock operations, and wildlife.
- Inorganic contaminants, such as salts and metals, that can be naturally-occurring or result from urban stormwater runoff, industrial or domestic wastewater discharges, oil and gas production, mining, or farming.
- Pesticides and herbicides that may come from a variety of sources such as agriculture, urban stormwater runoff, and residential uses.
- Organic chemical contaminants, including synthetic and volatile organic chemicals that are byproducts of industrial processes and petroleum production, and can also come from gas stations, urban stormwater runoff, agricultural application, and septic systems.
- Radioactive contaminants that can be naturally-occurring or be the result of oil and gas production and mining activities.

The State Water Resources Control Board, Division of Drinking Water allows us to monitor for some contaminants less than once per year because the concentrations of these contaminants do not change frequently. Some of our data, though representative, are more than one year old.

DO I NEED TO TAKE SPECIAL PRECAUTIONS?

Some people may be more vulnerable to contaminants in drinking water than the general population. Immuno-compromised persons such as persons with cancer undergoing chemotherapy, persons who have undergone organ transplants, people with HIV/AIDS or other immune system disorders, some elderly, and infants can be particularly at risk from infections. These people should seek advice about drinking water from their health care providers. USEPA/Centers for Disease Control (CDC) guidelines on appropriate means to lessen the risk of infection by Cryptosporidium and other microbial contaminants are available from the Safe Drinking Water Hotline (1-800-426-4791).

Cryptosporidium is a microbial pathogen found in surface water throughout the United States. Although filtration

removes Cryptosporidium, the most commonly-used filtration methods cannot guarantee 100 percent removal. Our 2016 monitoring indicates the presence of these organisms in our source waters. Current test methods do not allow us to determine if the organisms are dead or if they are capable of causing disease. Ingestion of Cryptosporidium may cause cryptosporidiosis, an abdominal infection. Symptoms of infection include nausea, diarrhea, and abdominal cramps. Most healthy individuals can overcome the disease within a few weeks. **However, immune-compromised people, infants and small children, and the elderly are at greater risk of developing life-threatening illness. We encourage immune-compromised individuals to consult with their doctor regarding appropriate precautions to take to avoid infection. Cryptosporidium must be ingested to cause disease, and it may be spread through means other than drinking water.**

Inorganic Contaminants with Action Levels

If present, elevated levels of lead can cause serious health problems, especially for pregnant women, young children and infants. Lead in drinking water is primarily from materials and components associated with service lines and home plumbing. The City of Santa Cruz Water Department is responsible for providing high quality drinking water, but cannot control the variety of materials used in plumbing components. **When your water has been sitting for several hours, you can minimize the potential for lead exposure by flushing your tap for 30 seconds to 2 minutes before using water for drinking or cooking. If you do so, you may wish to collect the flushed water and reuse it for another beneficial purpose, such as watering plants.** If you are concerned about lead in your water, you may wish to have your water tested. Information on lead in drinking water, testing methods, and steps you can take to minimize exposure is available from the Safe Drinking Water Hotline or at http://www.epa.gov/lead. In 2015, tap water samples were collected from 34 Santa Cruz homes after their water sat unused overnight for 6 hours or more, and then analyzed for lead and copper. These specific homes were selected because they were all built and/or their plumbing was constructed between January 1983 and December 1987 with lead solder and copper pipe as required by the Lead and Copper Rule https://www.epa.gov/dwreginfo/lead-and-copper-rule . The City of Santa Cruz has a three year waiver for required Lead and Copper monitoring frequency, the next study will be in 2018.

Water Quality Data Table

The Table of Detected Contaminants lists drinking water contaminants that were detected during the 2016 calendar year. The presence of contaminants in the water does not necessarily indicate that the water poses a health risk.

To interpret the tables, you will need the following definitions:

MCL: Maximum Contaminant Level: The highest level of a contaminant that is allowed in drinking water. Primary MCLs are set as close to the PHGs (or MCLGs) as is economically and technologically feasible. Secondary MCLs are set to protect the odor, taste, and appearance of drinking water.

MCLG: Maximum Contaminant Level Goal: The level of a contaminant in drinking water below which there is no known or expected risk to health. MCLGs are set by the U.S. Environmental Protection Agency.

MRDL: Maximum Residual Disinfectant Level: The highest level of a disinfectant allowed in drinking water. There is convincing evidence that addition of a disinfectant is necessary for control of microbial contaminants.

MRDLG: Maximum Residual Disinfectant Level Goal: The level of a drinking water disinfectant below which there is no known or expected risk to health. MRDLGs do not reflect the benefits of the use of disinfectants to control microbial contaminants.

N/A: Not Applicable

PDWS: Primary Drinking Water Standard: MCLs for contaminants that affect health along with their monitoring and reporting requirements, and water treatment requirements.

PHG: Public Health Goal: The level of a contaminant in drinking water below which there is no known or expected risk to health. PHGs are set by the California Environmental Protection Agency.

LRAA: Locational Running Annual Average: The locational average of the most recent 12 months of data.

RAL: Regulatory Action Level: The concentration of a contaminant which, if exceeded, triggers treatment or other requirements that a water system must follow.

SDWS: Secondary Drinking Water Standards: MCLs for contaminants that may adversely affect the taste, odor or appearance of drinking water. These are aesthetic considerations that are not considered as health concerns.

TT: Treatment Technique: A required process intended to reduce the level of a contaminant in drinking water.

Water Quality Table Of Detected Contaminants

Contaminants Regulated by Primary Drinking Water Standards								
Contaminants (units)	PHG MCLG	PDWS MCL	Treated Water Average[2]	Source Water Range[1]		Sample Date	Violation	Typical Source of Contamination
				Low	High			
Aluminum (ppm)	0.6	1	< 0.02	< 0.02	0.12	2016	No	Erosion of natural deposits; residue from some surface water treatment processes
Arsenic (ppb)	0.004	10	< 1.0	< 1.0	3.5	2016	No	Erosion of natural deposits; runoff from orchards; glass and electronics production wastes
Fluoride (ppm)	1	2.0	0.2	< 0.1	0.6	2016	No	Erosion of natural deposits; discharge from fertilizer and aluminum factories
Hexavalent Chromium (ppb)	0.02	10	0.02	< 0.02	0.22	2016	No	Some people who drink water containing hexavalent chromium in excess of the MCL over many years may have an increased risk of getting cancer
Gross Alpha particle activity (pCi/L)	0	15	< 3.00	< 3.00	4.00	2011	No	Erosion of natural deposits
Nitrate as Nitrogen (ppm)	10	10	0.27	< 0.02	0.64	2016	No	Runoff and leaching from fertilizer use; leaching from septic tanks and sewage; erosion of natural deposits

Additional Contaminants Regulated by Primary Drinking Water Standards								
Contaminants (units)	PHG MCLG	PDWS MCL	Treated Water Average[2]	Treated Water Range[2]		Sample Date	Violation	Typical Source of Contamination
				Low	High			
Turbidity (NTU)	TT	Maximum 1 and 95% < 0.3	0.07	0.05	0.30	2016	No	Soil runoff

Turbidity is a measure of the cloudiness of the water. We monitor it because it is a good indicator of the effectiveness of our filtration system.

Microbiological Contaminants						
Contaminants	PHG MCLG	PDWS MCL	Treated Water[2]	Source Water[1]	Sample Date	Violation	Typical Source of Contamination
Total Coliform Bacteria	0	less than 5% positive	0 positive		2016	No	Coliforms are bacteria that are naturally present in the environment and are used as an indicator that other, potentially-harmful, bacteria may be present
E. Coli	0	0	0 positive		2016	No	*E. coli* are bacteria whose presence indicates that the water may be contaminated with human or animal wastes

Contaminants Regulated by MRDL								
Contaminants (units)	PHG	PDWS MRDL	Treated Water Average[2]	Treated Water Range[2]		Sample Date	Violation	Typical Source of Contamination
				Low	High			
Chlorine (ppm)	4	4	0.86	0.09	1.72	2016	No	Drinking water disinfectant added for treatment

Disinfection Byproduct Contaminants under Stage 2 DBP Rule								
Contaminants (units)	PHG MCLG	MCL	Treated Water[2]	Treated Water Range[2]		Sample Date	Violation	Typical Source of Contamination
				Low	High			
TTHM [Total Trihalomethanes] (ppb)	N/A	80 (LRAA)	70 (LRAA)	16	80	2016	No	By-product of drinking water disinfection
HAA5 [Haloacetic Acids (five)] (ppb)	N/A	60 (LRAA)	46 (LRAA)	< 2	52	2016	No	By-product of drinking water disinfection

Inorganic Contaminants with Action Levels							
Contaminants (units)	**PHG**	**RAL**	**Tap Water 90th Percentile[3]**	**# of Samples Exceeding RAL[3]**	**Sample Date**	**Exceeds RAL**	**Typical Source of Contamination**
Copper (ppm)	0.3	1.3	0.4	0/34	2015	No	Internal corrosion of household plumbing systems; erosion of natural deposits; leaching from wood preservatives
Lead (ppb)	0.2	15	< 2	0/34	2015	No	Internal corrosion of household water plumbing systems; discharges from industrial manufacturers; erosion of natural deposits

Contaminants with Secondary Drinking Water Standards (SDWS)						
Contaminants (units)	**SDWS MCL**	**Treated Water Average[2]**	**Treated Water Range[2]**		**Sample Date**	**Typical Source of Contamination**
			Low	**High**		
Iron (ppb)	300	< 20	< 20	160	2016	Leaching from natural deposits; industrial wastes
Chloride (ppm)	500	28	22	56	2016	Runoff/leaching from natural deposits; seawater influence
Manganese (ppb)	50	< 2	< 2	20	2016	Leaching from natural deposits
Specific Conductance (µmhos/cm)	1600	500	430	830	2016	Substances that form ions when in water; seawater influence
Sulfate (ppm)	500	90	77	162	2016	Runoff/leaching from natural deposits; industrial wastes
Total Dissolved Solids (ppm)	1000	320	280	500	2016	Runoff/leaching from natural deposits

Other Monitoring Results					
Other monitoring results are provided for consumer information.					
Constituents (units)	**Treated Water Average[2]**	**Treated Water Range[2]**		**Sample Date**	**Typical Source of Contamination**
		Low	**High**		
Hardness (ppm)	183	152	274	2016	A measure of the major cations, primarily calcium and magnesium
Sodium (ppm)	28	26	51	2016	Runoff/leaching from natural deposits; saltwater influence

Unregulated Contaminants – UCMR3				
Contaminants (units)	**Treated Water Average[2]**	**Treated Water Range[2]**		**Sample Dates**
		Low	**High**	
Chlorate (ppb)	180	73	320	2013/2014
Chromium-6 (ppb)	0.05	< 0.03	0.14	2013/2014
Molybdenum (ppb)	2.1	1.6	2.6	2013/2014
Strontium (ppb)	245	200	260	2013/2014
Vanadium (ppb)	0.3	< 0.2	0.7	2013/2014

Unregulated contaminants are those for which USEPA has not established drinking water standards. Unregulated contaminant monitoring helps USEPA and the State Water Resources Control Board to determine where certain contaminants occur and whether the contaminants need to be regulated.

[1]Untreated water from the raw sources [2]Treated water from treatment plants and/or water mains [3]Water from 34 customers' household taps

Data Table Units:
NTU: Nephelometric Turbidity Units
pCi/L: picocuries per liter (a measurement of radioactivity)
ppm: parts per million or milligrams per liter (mg/L)
ppb: parts per billion or micrograms per liter (µg/L)
µmhos/cm: a measure of electrical conductivity

We hope this Consumer Confidence Report is valuable to you. If you have questions or comments about your water, please contact one of the City of Santa Cruz staff listed below.

WATER ADMINISTRATION
Rosemary Menard, Water Director
212 Locust St, Suite A
Santa Cruz, CA 95060
Phone: (831) 420-5200
Fax: (831) 420-5201

WATER QUALITY LABORATORY
Hugh Dalton, Water Quality Manager
715 Graham Hill Road
Santa Cruz, CA 95060
Phone: (831) 420-5484
E-mail: WaterQuality@cityofsantacruz.com
CCR2016:
www.cityofsantacruz.com/ccr2016

WATER RESOURCES
Chris Berry, Watershed Compliance Manager
715 Graham Hill Road
Santa Cruz, CA 95060
Phone: (831) 420-5483
E-mail:
WaterResources@cityofsantacruz.com

You can also find other information on the Water Department and its activities at the City's website http://www.cityofsantacruz.com/departments/water **There you can find information on Water Conservation, Loch Lomond Recreation Area, activities and projects of our Engineering Section, Water Commission and more. Meetings of the City Council and Water Commission provide excellent opportunities for you to get involved in issues related to drinking water. Their agendas are posted on the website listed above, at City Hall, or you can call the Water Department at (831) 420-5200 to find out more. We welcome your attendance and input.**

SANTA CRUZ CITY COUNCIL
809 Center Street, Room 10
Santa Cruz, CA 95060
Phone: (831) 420-5020
E-mail: CityCouncil@cityofsantacruz.com

SANTA CRUZ WATER COMMISSION
Contact the Water Commission through the Water Department at (831) 420-5200
Water Commission meetings are scheduled for the first Monday of each month at 7:00 pm.

Other sources of information:

STATE WATER RESOURCES CONTROL BOARD
DIVISION OF DRINKING WATER
Monterey District Office
(831) 655-6939
http://www.waterboards.ca.gov/drinking_water/programs/index.shtml
http://www.swrcb.ca.gov/drinking_water/certlic/drinkingwater/Lawbook.shtml

U.S. ENVIRONMENTAL PROTECTION AGENCY (USEPA)
1200 Pennsylvania Avenue, N.W.
Washington, D.C. 20460
(202) 566-1729
http://water.epa.gov/drink/index.cfm

5940 Soquel Avenue

5940 Soquel Avenue

Santa Cruz, CA 95062

Inquiry Number: 5291382.4

May 14, 2018

EDR Historical Topo Map Report

with QuadMatch™

6 Armstrong Road, 4th floor
Shelton, CT 06484
Toll Free: 800.352.0050
www.edrnet.com

EDR Historical Topo Map Report

05/14/18

Site Name:	Client Name:
5940 Soquel Avenue	Terracon
5940 Soquel Avenue	50 Goldenland Ct., #100
Santa Cruz, CA 95062	Sacramento, CA 95834
EDR Inquiry # 5291382.4	Contact: Megan Davey

EDR Topographic Map Library has been searched by EDR and maps covering the target property location as provided by Terracon were identified for the years listed below. EDR's Historical Topo Map Report is designed to assist professionals in evaluating potential liability on a target property resulting from past activities. EDRs Historical Topo Map Report includes a search of a collection of public and private color historical topographic maps, dating back to the late 1800s.

Search Results:		***Coordinates:***	
P.O.#	NA	**Latitude:**	36.983299 36° 59' 0" North
Project:	NB187049	**Longitude:**	-121.976526 -121° 58' 35" West
		UTM Zone:	Zone 10 North
		UTM X Meters:	591085.96
		UTM Y Meters:	4093509.11
		Elevation:	109.37' above sea level

Maps Provided:

2012
1994, 1995
1987
1978, 1980
1968
1954, 1955
1914
1912

Disclaimer - Copyright and Trademark Notice

This Report contains certain information obtained from a variety of public and other sources reasonably available to Environmental Data Resources, Inc. It cannot be concluded from this Report that coverage information for the target and surrounding properties does not exist from other sources. NO WARRANTY EXPRESSED OR IMPLIED, IS MADE WHATSOEVER IN CONNECTION WITH THIS REPORT. ENVIRONMENTAL DATA RESOURCES, INC. SPECIFICALLY DISCLAIMS THE MAKING OF ANY SUCH WARRANTIES, INCLUDING WITHOUT LIMITATION, MERCHANTABILITY OR FITNESS FOR A PARTICULAR USE OR PURPOSE. ALL RISK IS ASSUMED BY THE USER. IN NO EVENT SHALL ENVIRONMENTAL DATA RESOURCES, INC. BE LIABLE TO ANYONE, WHETHER ARISING OUT OF ERRORS OR OMISSIONS, NEGLIGENCE, ACCIDENT OR ANY OTHER CAUSE, FOR ANY LOSS OF DAMAGE, INCLUDING, WITHOUT LIMITATION, SPECIAL, INCIDENTAL, CONSEQUENTIAL, OR EXEMPLARY DAMAGES. ANY LIABILITY ON THE PART OF ENVIRONMENTAL DATA RESOURCES, INC. IS STRICTLY LIMITED TO A REFUND OF THE AMOUNT PAID FOR THIS REPORT. Purchaser accepts this Report "AS IS". Any analyses, estimates, ratings, environmental risk levels or risk codes provided in this Report are provided for illustrative purposes only, and are not intended to provide, nor should they be interpreted as providing any facts regarding, or prediction or forecast of, any environmental risk for any property. Only a Phase I Environmental Site Assessment performed by an environmental professional can provide information regarding the environmental risk for any property. Additionally, the information provided in this Report is not to be construed as legal advice.

Copyright 2018 by Environmental Data Resources, Inc. All rights reserved. Reproduction in any media or format, in whole or in part, of any report or map of Environmental Data Resources, Inc., or its affiliates, is prohibited without prior written permission.

EDR and its logos (including Sanborn and Sanborn Map) are trademarks of Environmental Data Resources, Inc. or its affiliates. All other trademarks used herein are the property of their respective owners.

Topo Sheet Key

This EDR Topo Map Report is based upon the following USGS topographic map sheets.

2012 Source Sheets

Santa Cruz
2012
7.5-minute, 24000

Laurel
2012
7.5-minute, 24000

Felton
2012
7.5-minute, 24000

Soquel
2012
7.5-minute, 24000

1994, 1995 Source Sheets

Soquel
1994
7.5-minute, 24000
Aerial Photo Revised 1987

Santa Cruz
1994
7.5-minute, 24000
Aerial Photo Revised 1987

Laurel
1994
7.5-minute, 24000
Aerial Photo Revised 1987

Felton
1995
7.5-minute, 24000
Aerial Photo Revised 1991

1987 Source Sheets

CAPITOLA
1987
15-minute, 50000

1978, 1980 Source Sheets

Laurel
1978
7.5-minute, 24000
Aerial Photo Revised 1968

Soquel
1980
7.5-minute, 24000
Aerial Photo Revised 1978

Felton
1980
7.5-minute, 24000
Aerial Photo Revised 1978

Topo Sheet Key

This EDR Topo Map Report is based upon the following USGS topographic map sheets.

1968 Source Sheets

Santa Cruz
1968
7.5-minute, 24000
Aerial Photo Revised 1968

Soquel
1968
7.5-minute, 24000
Aerial Photo Revised 1968

Felton
1968
7.5-minute, 24000
Aerial Photo Revised 1968

Laurel
1968
7.5-minute, 24000
Aerial Photo Revised 1968

1954, 1955 Source Sheets

Santa Cruz
1954
7.5-minute, 24000
Aerial Photo Revised 1952

Soquel
1954
7.5-minute, 24000
Aerial Photo Revised 1952

Felton
1955
7.5-minute, 24000
Aerial Photo Revised 1953

Laurel
1955
7.5-minute, 24000
Aerial Photo Revised 1953

1914 Source Sheets

Capitola
1914
15-minute, 62500

1912 Source Sheets

Capitola
1912
15-minute, 62500

Topographic Map

2012

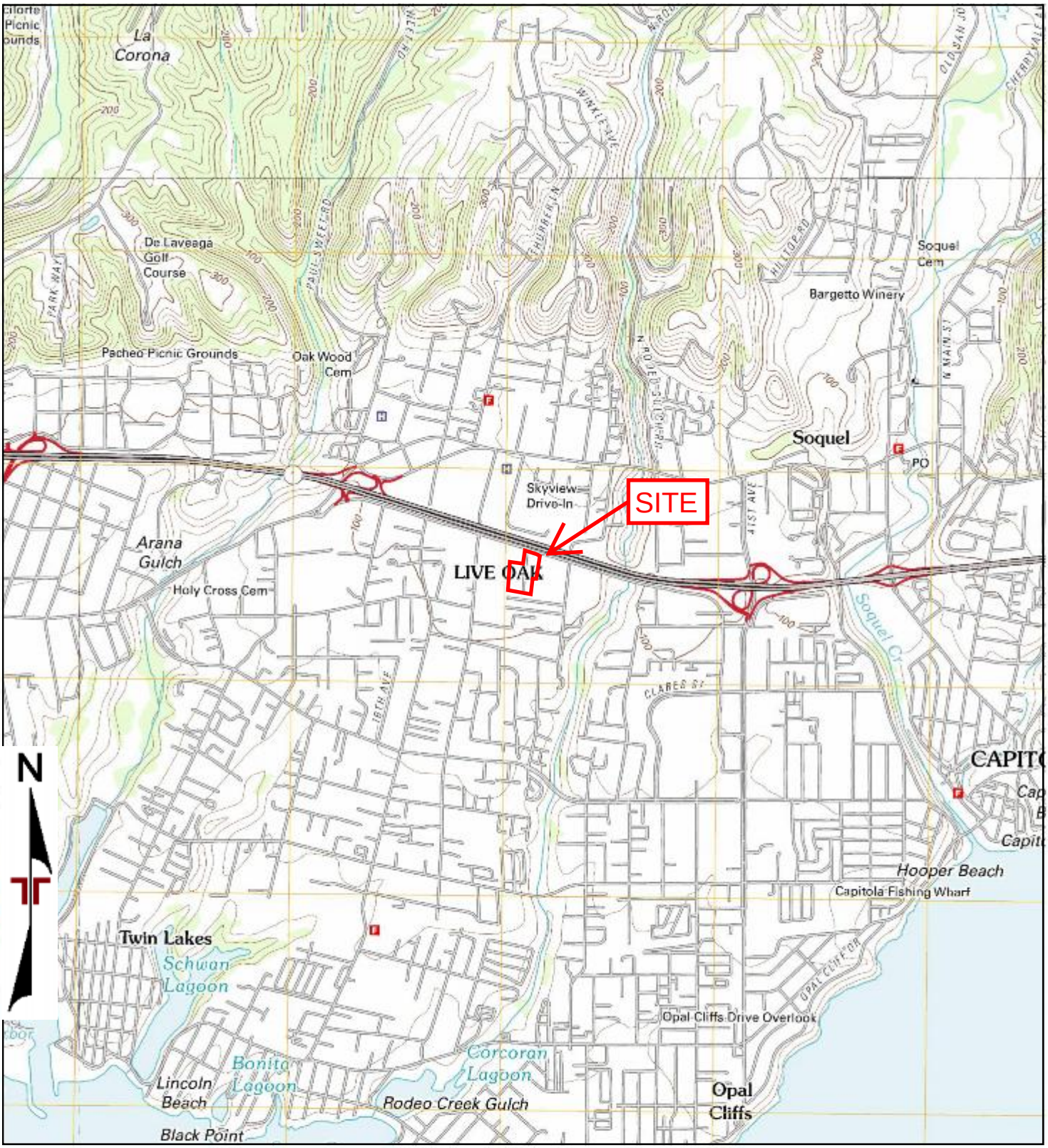

TP, Soquel, 2012, 7.5-minute
N, Laurel, 2012, 7.5-minute
SW, Santa Cruz, 2012, 7.5-minute
NW, Felton, 2012, 7.5-minute

0 Miles 0.25 0.5 1 1.5

Project Manager:	Project No. NB187049	Terracon 50 Goldenland Ct., #100 Sacramento, CA 95834	2012 TOPOGRAPHIC MAP	Appendix
Drawn by:	Scale: As Shown		**PROPOSED KAISER FACILITY** 5940 SOQUEL AVENUE SANTA CRUZ, SANTA CRUZ COUNTY, CALIFORNIA	C
Checked by:	File Name:			
Approved by:	Date: 2012			

Topographic Map

1994, 1995

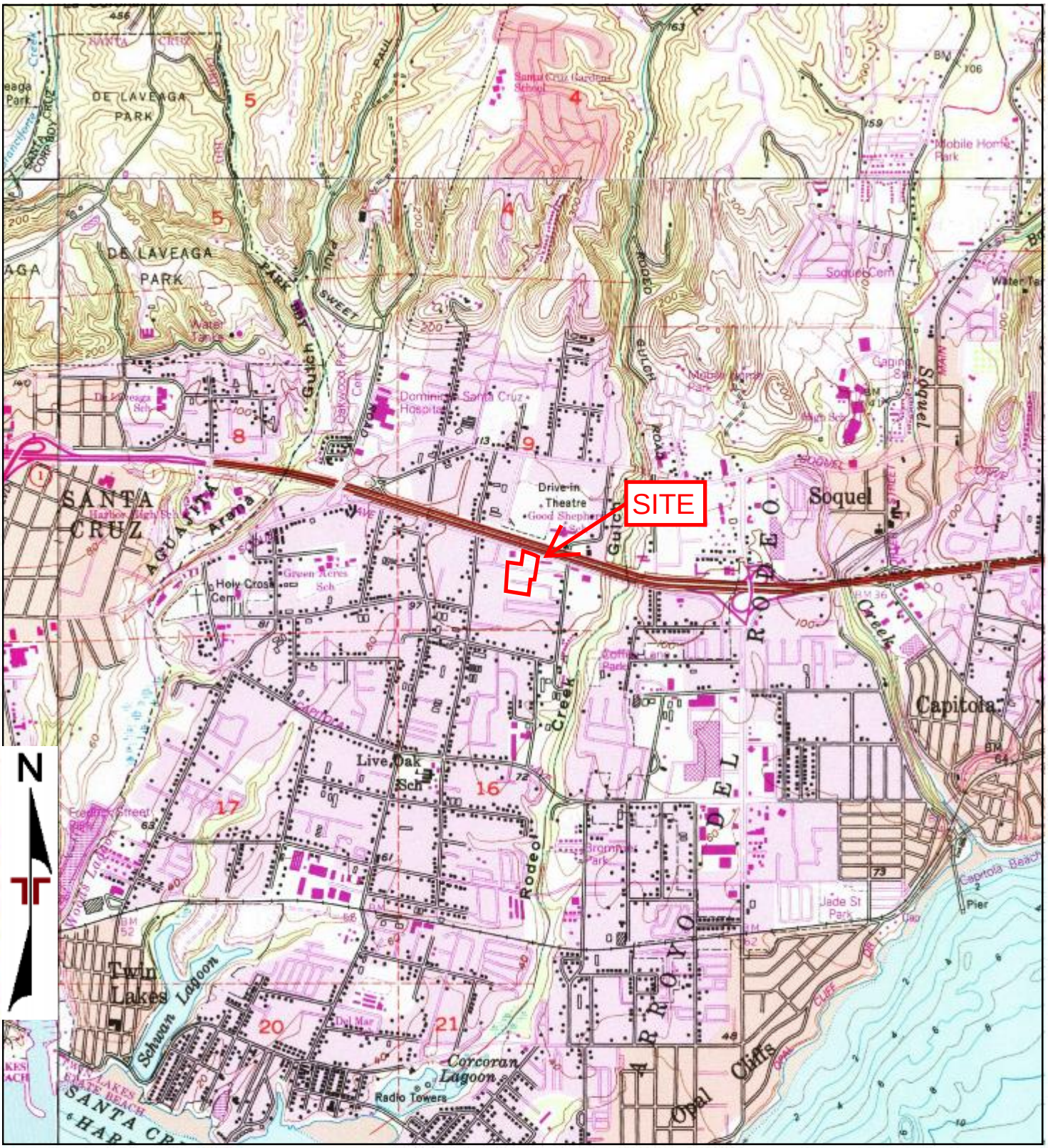

TP, Soquel, 1994, 7.5-minute
N, Laurel, 1994, 7.5-minute
W, Santa Cruz, 1994, 7.5-minute
NW, Felton, 1995, 7.5-minute

0 Miles 0.25 0.5 1 1.5

Project Manager:	Project No. NB187049	Terracon 50 Goldenland Ct., #100 Sacramento, CA 95834	1994, 1995 TOPOGRAPHIC MAP	Appendix
Drawn by:	Scale: As Shown		**PROPOSED KAISER FACILITY** 5940 SOQUEL AVENUE SANTA CRUZ, SANTA CRUZ COUNTY, CALIFORNIA	C
Checked by:	File Name:			
Approved by:	Date: 1994, 1995			

Topographic Map

1987

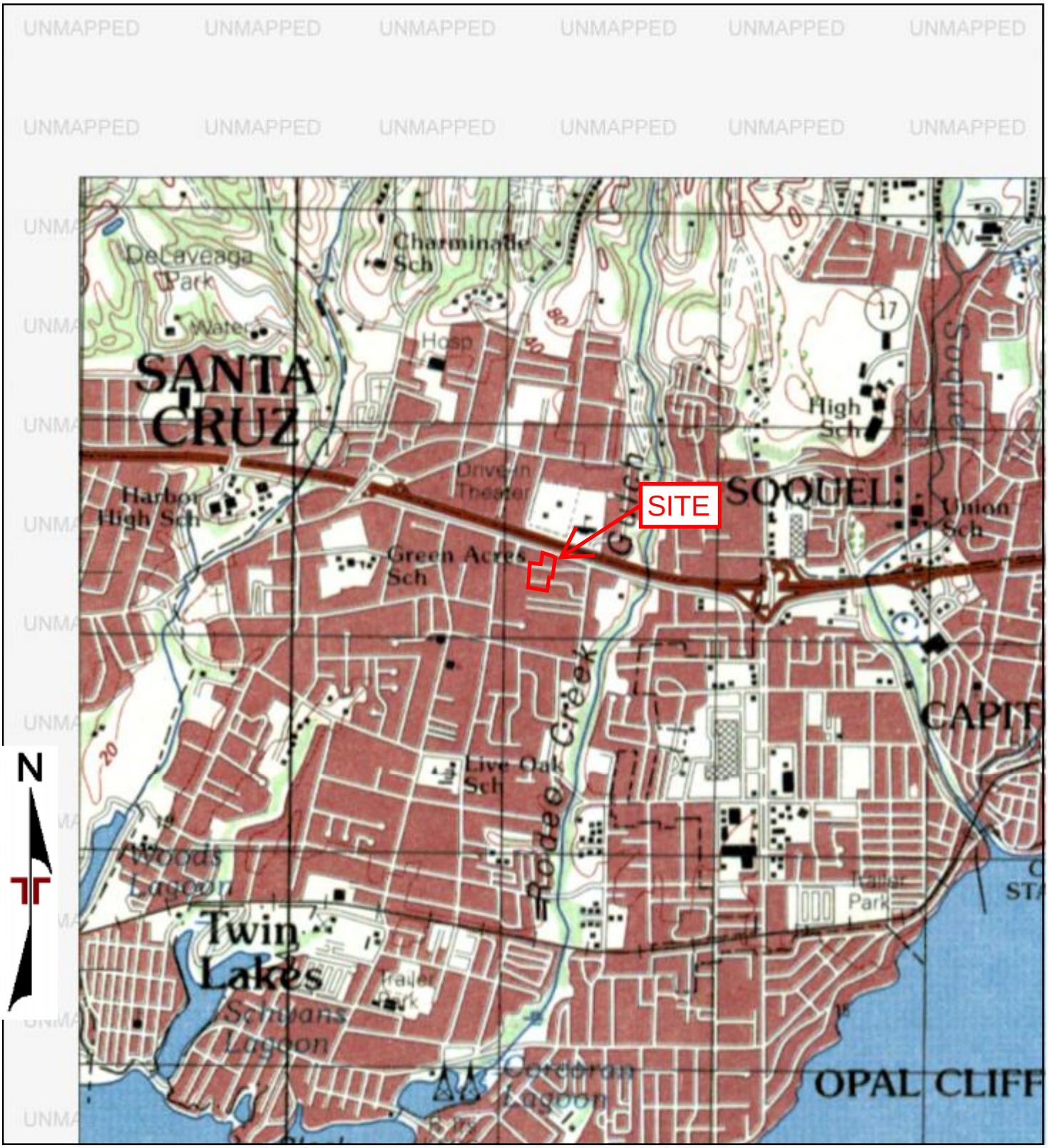

TP, CAPITOLA, 1987, 15-minute

0 Miles 0.25 0.5 1 1.5

Project Manager:	Project No. NB187049
Drawn by:	Scale: As Shown
Checked by:	File Name:
Approved by:	Date: 1987

Terracon
50 Goldenland Ct., #100
Sacramento, CA 95834

1987 TOPOGRAPHIC MAP

PROPOSED KAISER FACILITY
5940 SOQUEL AVENUE
SANTA CRUZ, SANTA CRUZ COUNTY, CALIFORNIA

Appendix C

Topographic Map

1978, 1980

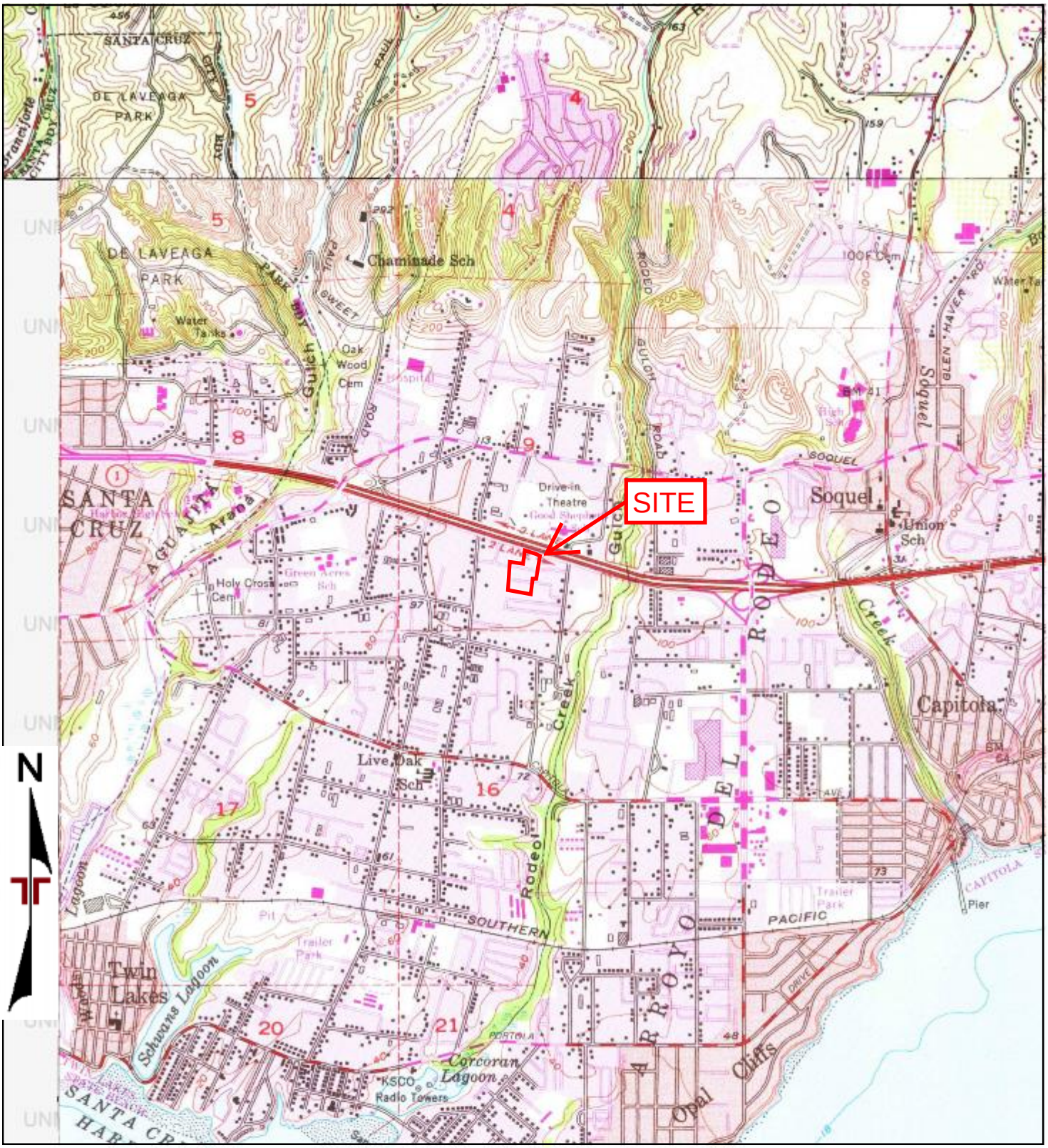

TP, Soquel, 1980, 7.5-minute
N, Laurel, 1978, 7.5-minute
NW, Felton, 1980, 7.5-minute

0 Miles 0.25 0.5 1 1.5

Project Manager:	Project No. NB187049	Terracon 50 Goldenland Ct., #100 Sacramento, CA 95834	1978, 1980 TOPOGRAPHIC MAP	Appendix
Drawn by:	Scale: As Shown		**PROPOSED KAISER FACILITY** 5940 SOQUEL AVENUE SANTA CRUZ, SANTA CRUZ COUNTY, CALIFORNIA	C
Checked by:	File Name:			
Approved by:	Date: 1978, 1980			

Topographic Map

1968

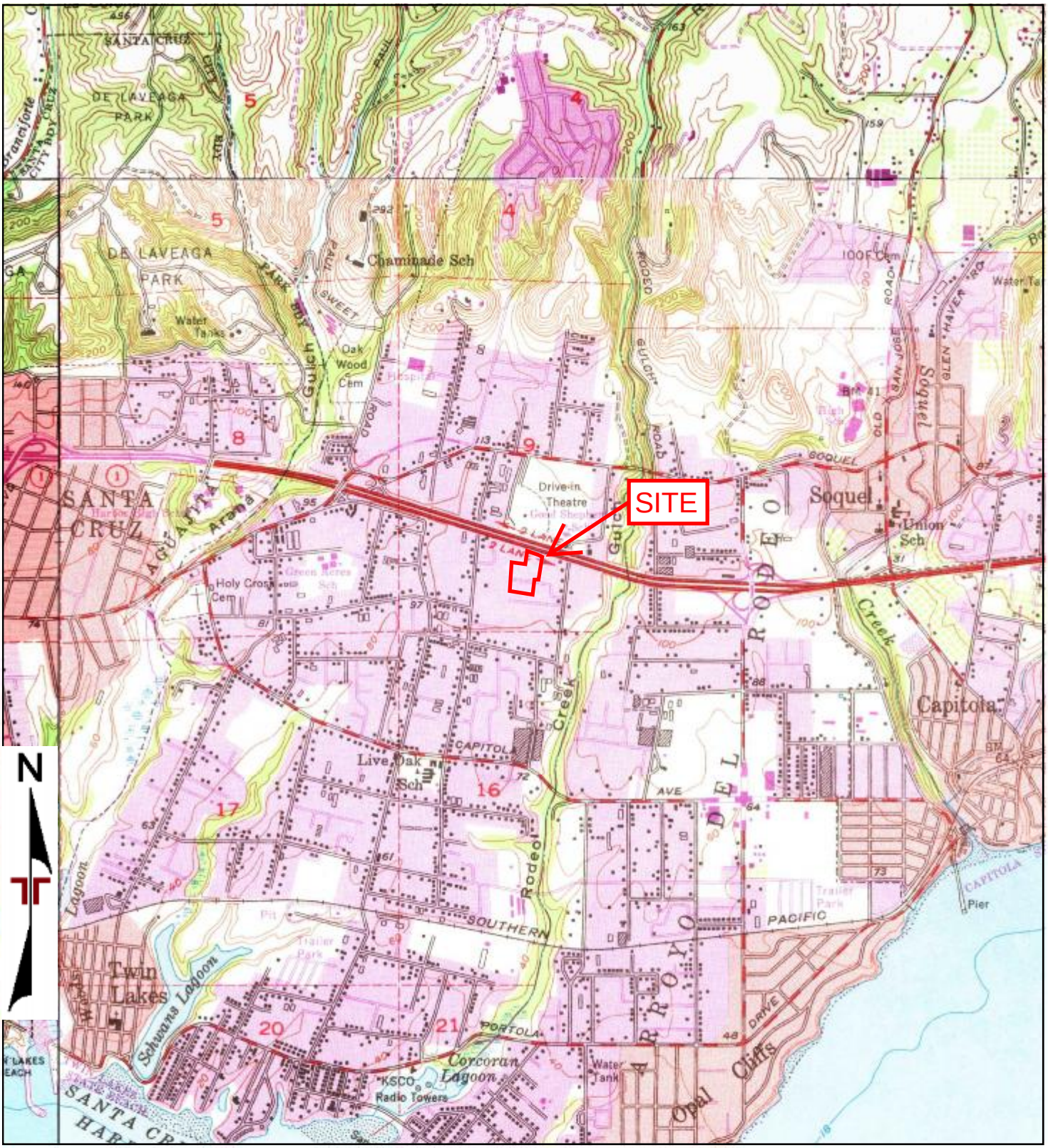

TP, Soquel, 1968, 7.5-minute
N, Laurel, 1968, 7.5-minute
W, Santa Cruz, 1968, 7.5-minute
NW, Felton, 1968, 7.5-minute

0 Miles 0.25 0.5 1 1.5

Project Manager:	Project No. NB187049	Terracon 50 Goldenland Ct., #100 Sacramento, CA 95834	1968 TOPOGRAPHIC MAP **PROPOSED KAISER FACILITY** 5940 SOQUEL AVENUE SANTA CRUZ, SANTA CRUZ COUNTY, CALIFORNIA	Appendix
Drawn by:	Scale: As Shown			C
Checked by:	File Name:			
Approved by:	Date: 1968			

Topographic Map

1954, 1955

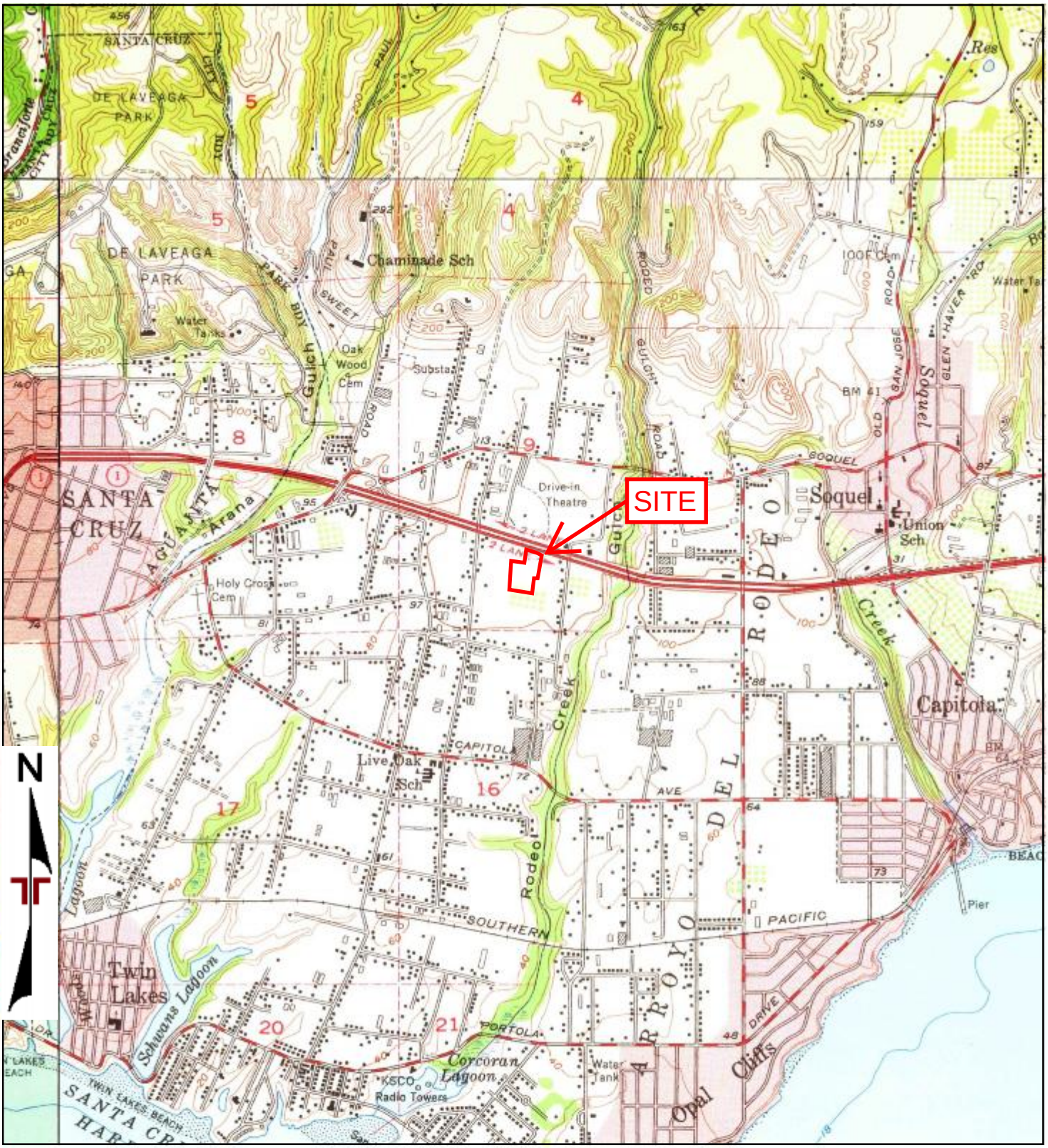

TP, Soquel, 1954, 7.5-minute
N, Laurel, 1955, 7.5-minute
W, Santa Cruz, 1954, 7.5-minute
NW, Felton, 1955, 7.5-minute

0 Miles 0.25 0.5 1 1.5

Project Manager:	Project No. NB187049	Terracon 50 Goldenland Ct., #100 Sacramento, CA 95834	1954, 1955 TOPOGRAPHIC MAP	Appendix
Drawn by:	Scale: As Shown		**PROPOSED KAISER FACILITY** 5940 SOQUEL AVENUE SANTA CRUZ, SANTA CRUZ COUNTY, CALIFORNIA	C
Checked by:	File Name:			
Approved by:	Date: 1954, 1955			

Topographic Map

1914

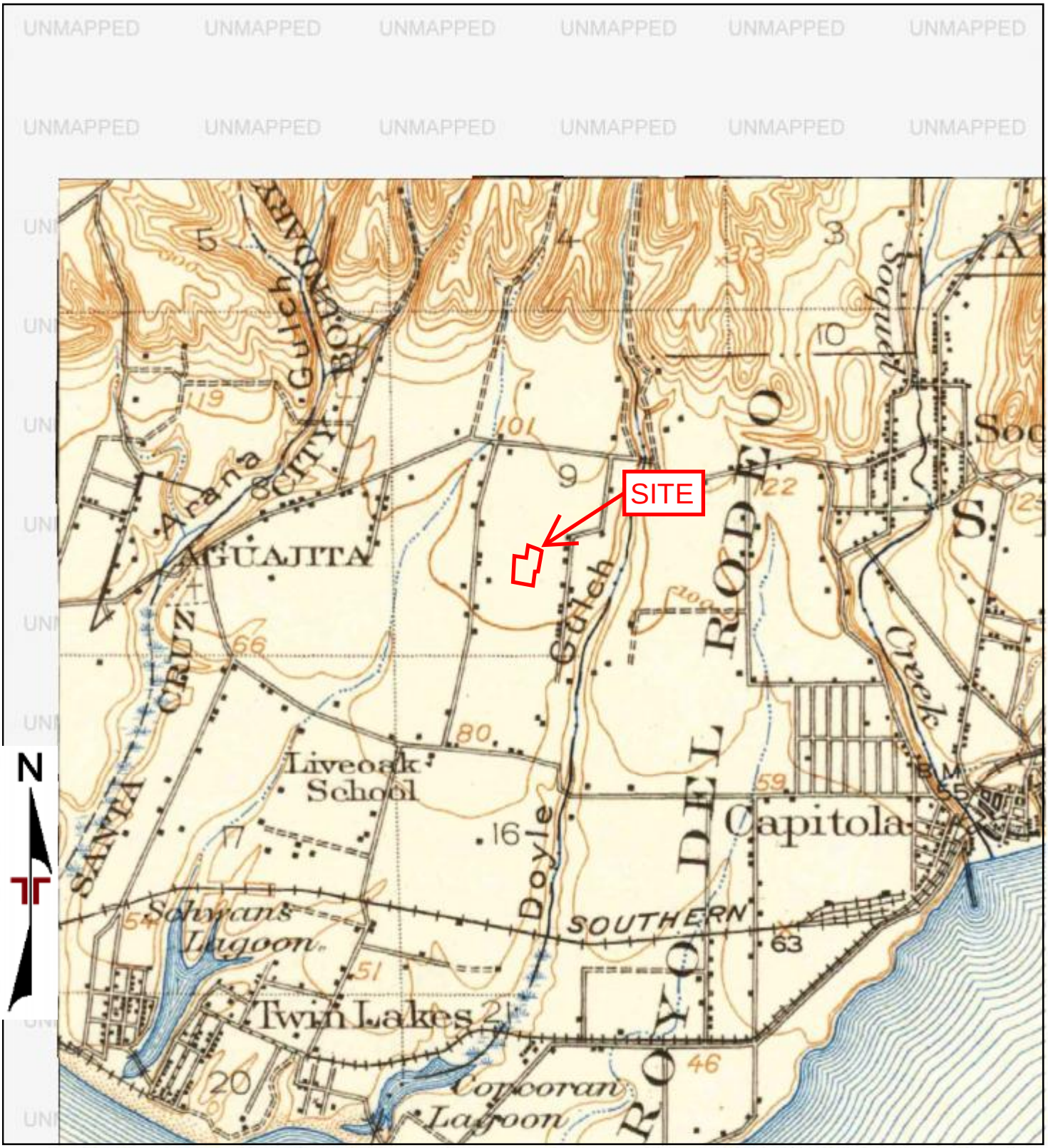

TP, Capitola, 1914, 15-minute

0 Miles 0.25 0.5 1 1.5

Project Manager:	Project No. NB187049
Drawn by:	Scale: As Shown
Checked by:	File Name:
Approved by:	Date: 1914

Terracon
50 Goldenland Ct., #100
Sacramento, CA 95834

1914 TOPOGRAPHIC MAP

PROPOSED KAISER FACILITY
5940 SOQUEL AVENUE
SANTA CRUZ, SANTA CRUZ COUNTY, CALIFORNIA

Appendix C

Topographic Map

1912

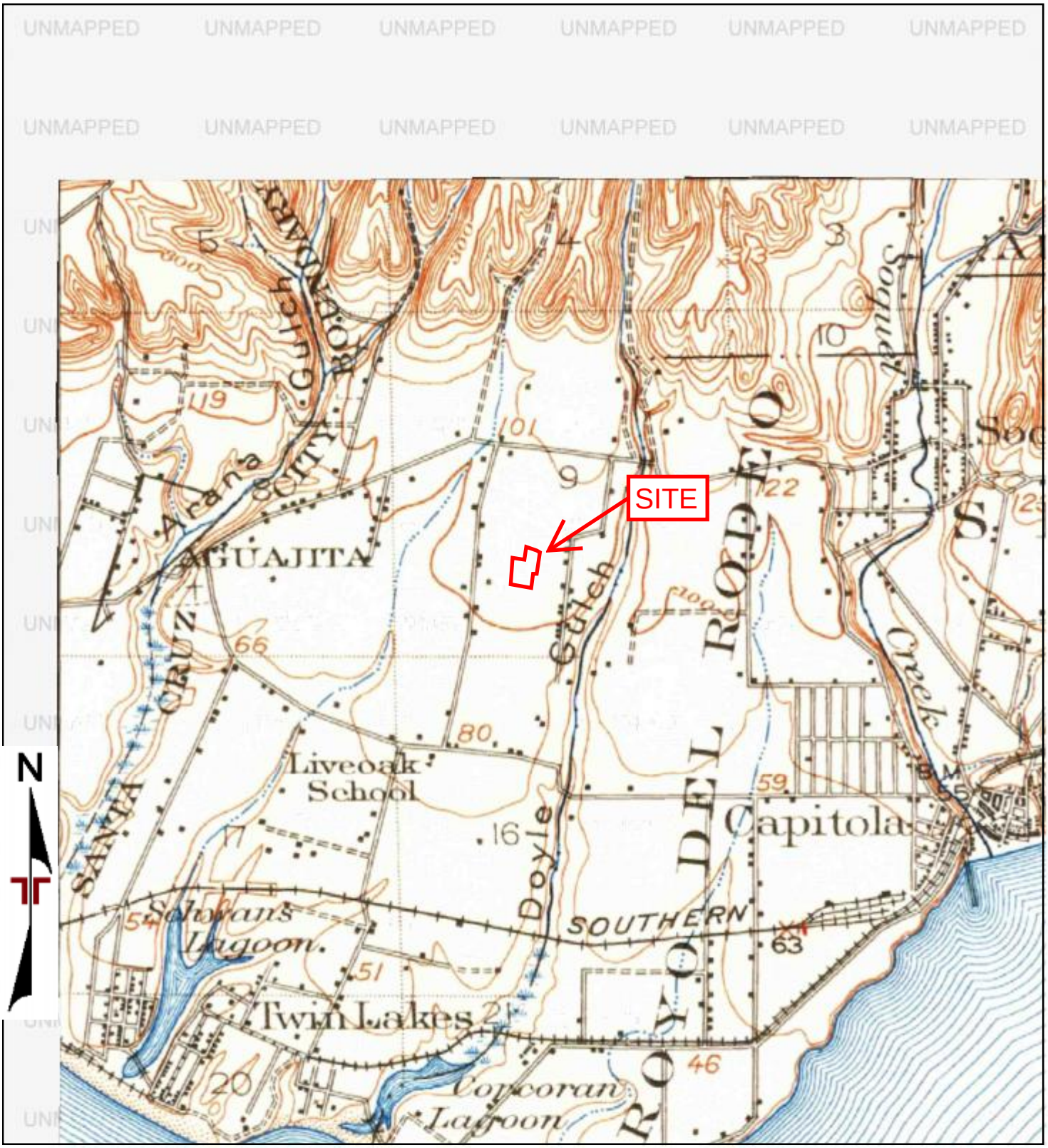

TP, Capitola, 1912, 15-minute

0 Miles 0.25 0.5 1 1.5

Project Manager:	Project No. NB187049	Terracon 50 Goldenland Ct., #100 Sacramento, CA 95834	1912 TOPOGRAPHIC MAP	Appendix
Drawn by:	Scale: As Shown		**PROPOSED KAISER FACILITY** 5940 SOQUEL AVENUE SANTA CRUZ, SANTA CRUZ COUNTY, CALIFORNIA	C
Checked by:	File Name:			
Approved by:	Date: 1912			

5940 Soquel Avenue

5940 Soquel Avenue

Santa Cruz, CA 95062

Inquiry Number: 5291382.8

May 14, 2018

The EDR Aerial Photo Decade Package

6 Armstrong Road, 4th floor
Shelton, CT 06484
Toll Free: 800.352.0050
www.edrnet.com

EDR Aerial Photo Decade Package

05/14/18

Site Name:	Client Name:
5940 Soquel Avenue	Terracon
5940 Soquel Avenue	50 Goldenland Ct., #100
Santa Cruz, CA 95062	Sacramento, CA 95834
EDR Inquiry # 5291382.8	Contact: Megan Davey

Environmental Data Resources, Inc. (EDR) Aerial Photo Decade Package is a screening tool designed to assist environmental professionals in evaluating potential liability on a target property resulting from past activities. EDR's professional researchers provide digitally reproduced historical aerial photographs, and when available, provide one photo per decade.

Search Results:

Year	Scale	Details	Source
2016	1"=500'	Flight Year: 2016	USDA/NAIP
2012	1"=500'	Flight Year: 2012	USDA/NAIP
2009	1"=500'	Flight Year: 2009	USDA/NAIP
2005	1"=500'	Flight Year: 2005	USDA/NAIP
1993	1"=500'	Acquisition Date: June 14, 1993	USGS/DOQQ
1982	1"=500'	Flight Date: July 05, 1982	USGS
1974	1"=500'	Flight Date: June 07, 1974	USGS
1968	1"=500'	Flight Date: June 14, 1968	USGS
1956	1"=500'	Flight Date: June 02, 1956	USDA
1943	1"=500'	Flight Date: October 05, 1943	USDA
1940	1"=500'	Flight Date: June 17, 1940	FAIR
1931	1"=500'	Flight Date: April 01, 1931	FAIR

When delivered electronically by EDR, the aerial photo images included with this report are for ONE TIME USE ONLY. Further reproduction of these aerial photo images is prohibited without permission from EDR. For more information contact your EDR Account Executive.

Disclaimer - Copyright and Trademark Notice

This Report contains certain information obtained from a variety of public and other sources reasonably available to Environmental Data Resources, Inc. It cannot be concluded from this Report that coverage information for the target and surrounding properties does not exist from other sources. NO WARRANTY EXPRESSED OR IMPLIED, IS MADE WHATSOEVER IN CONNECTION WITH THIS REPORT. ENVIRONMENTAL DATA RESOURCES, INC. SPECIFICALLY DISCLAIMS THE MAKING OF ANY SUCH WARRANTIES, INCLUDING WITHOUT LIMITATION, MERCHANTABILITY OR FITNESS FOR A PARTICULAR USE OR PURPOSE. ALL RISK IS ASSUMED BY THE USER. IN NO EVENT SHALL ENVIRONMENTAL DATA RESOURCES, INC. BE LIABLE TO ANYONE, WHETHER ARISING OUT OF ERRORS OR OMISSIONS, NEGLIGENCE, ACCIDENT OR ANY OTHER CAUSE, FOR ANY LOSS OF DAMAGE, INCLUDING, WITHOUT LIMITATION, SPECIAL, INCIDENTAL, CONSEQUENTIAL, OR EXEMPLARY DAMAGES. ANY LIABILITY ON THE PART OF ENVIRONMENTAL DATA RESOURCES, INC. IS STRICTLY LIMITED TO A REFUND OF THE AMOUNT PAID FOR THIS REPORT. Purchaser accepts this Report "AS IS". Any analyses, estimates, ratings, environmental risk levels or risk codes provided in this Report are provided for illustrative purposes only, and are not intended to provide, nor should they be interpreted as providing any facts regarding, or prediction or forecast of, any environmental risk for any property. Only a Phase I Environmental Site Assessment performed by an environmental professional can provide information regarding the environmental risk for any property. Additionally, the information provided in this Report is not to be construed as legal advice.

Copyright 2018 by Environmental Data Resources, Inc. All rights reserved. Reproduction in any media or format, in whole or in part, of any report or map of Environmental Data Resources, Inc., or its affiliates, is prohibited without prior written permission.

EDR and its logos (including Sanborn and Sanborn Map) are trademarks of Environmental Data Resources, Inc. or its affiliates. All other trademarks used herein are the property of their respective owners.

Aerial Photograph

2016

0 Feet 500 1000 2000

Project Manager	Project No: NB187049	Terracon 50 Goldenland Ct., #100 Sacramento, CA 95834	2016 AERIAL PHOTOGRAPH	Appendix
Drawn By:	Scale: As Shown		**PROPOSED KAISER FACILITY** 5940 SOQUEL AVENUE SANTA CRUZ, SANTA CRUZ COUNTY, CALIFORNIA	C
Checked By:	File Name:			
Approved By:	Date: 2016			

Aerial Photograph

2012

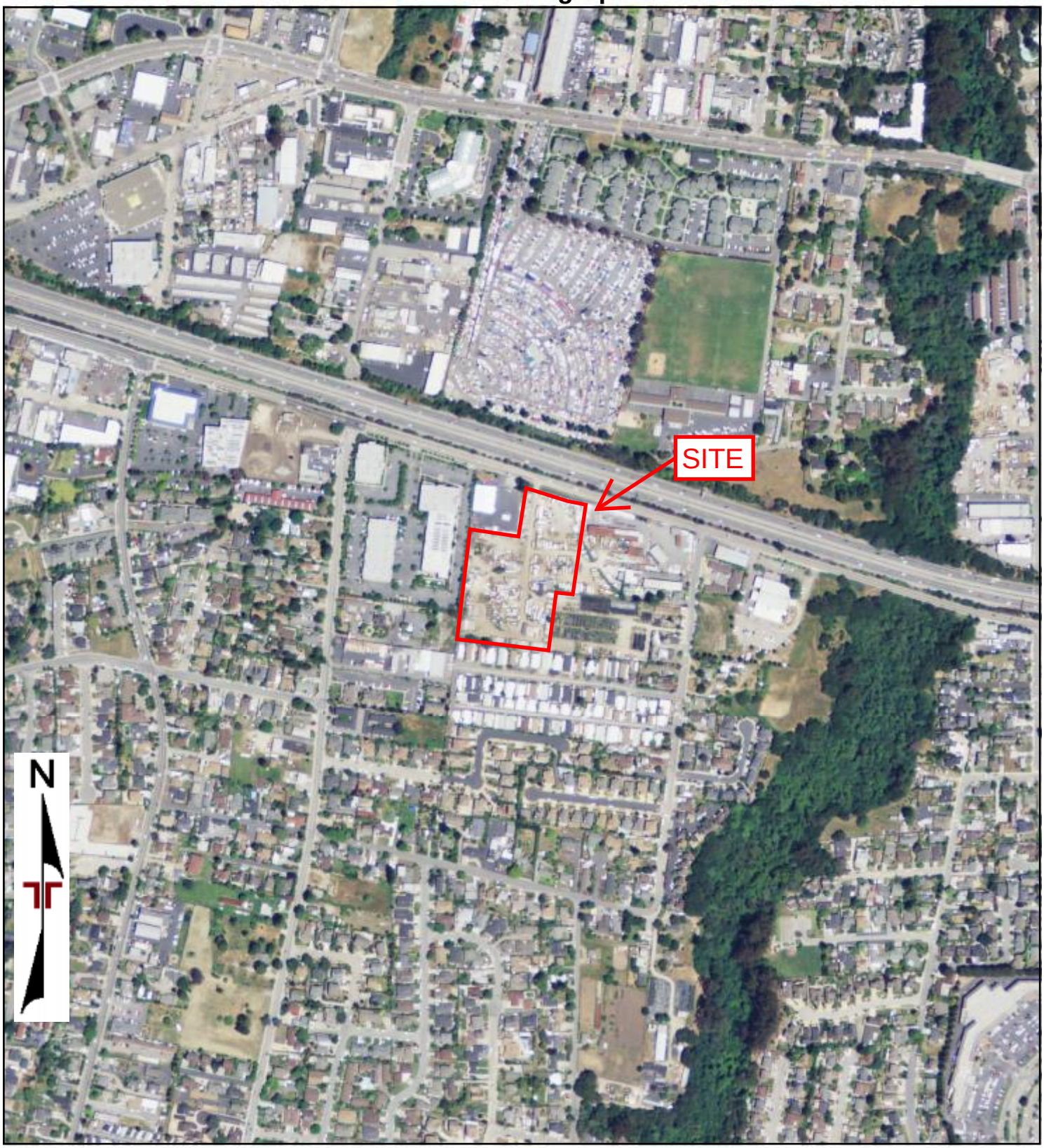

0 Feet 500 1000 2000

Project Manager	Project No: NB187049	Terracon 50 Goldenland Ct., #100 Sacramento, CA 95834	2012 AERIAL PHOTOGRAPH	Appendix
Drawn By:	Scale: As Shown		**PROPOSED KAISER FACILITY** 5940 SOQUEL AVENUE SANTA CRUZ, SANTA CRUZ COUNTY, CALIFORNIA	C
Checked By:	File Name:			
Approved By:	Date: 2012			

Aerial Photograph

2009

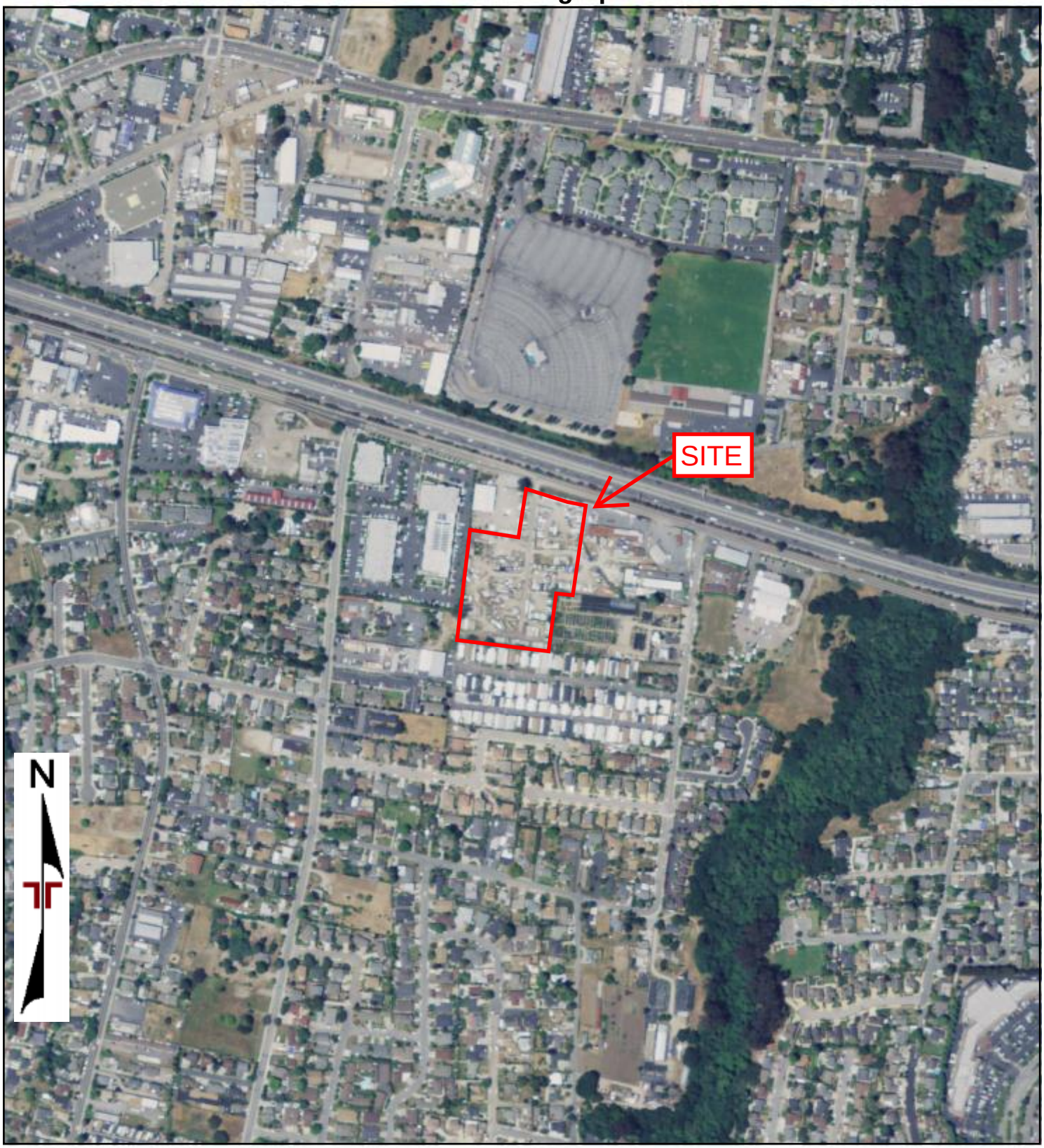

0 Feet 500 1000 2000

Project Manager	Project No: NB187049	Terracon 50 Goldenland Ct., #100 Sacramento, CA 95834	2009 AERIAL PHOTOGRAPH	Appendix
Drawn By:	Scale: As Shown		**PROPOSED KAISER FACILITY** 5940 SOQUEL AVENUE SANTA CRUZ, SANTA CRUZ COUNTY, CALIFORNIA	C
Checked By:	File Name:			
Approved By:	Date: 2009			

Aerial Photograph

2005

0 Feet 500 1000 2000

Project Manager	Project No: NB187049	Terracon 50 Goldenland Ct., #100 Sacramento, CA 95834	2005 AERIAL PHOTOGRAPH	Appendix
Drawn By:	Scale: As Shown		**PROPOSED KAISER FACILITY** 5940 SOQUEL AVENUE SANTA CRUZ, SANTA CRUZ COUNTY, CALIFORNIA	C
Checked By:	File Name:			
Approved By:	Date: 2005			

Aerial Photograph

1993

0 Feet 500 1000 2000

Project Manager	Project No: NB187049	Terracon 50 Goldenland Ct., #100 Sacramento, CA 95834	1993 AERIAL PHOTOGRAPH	Appendix
Drawn By:	Scale: As Shown		**PROPOSED KAISER FACILITY** 5940 SOQUEL AVENUE SANTA CRUZ, SANTA CRUZ COUNTY, CALIFORNIA	C
Checked By:	File Name:			
Approved By:	Date: 1993			

Aerial Photograph

1982

0 Feet 500 1000 2000

Project Manager	Project No: NB187049	Terracon 50 Goldenland Ct., #100 Sacramento, CA 95834	1982 AERIAL PHOTOGRAPH	Appendix
Drawn By:	Scale: As Shown		**PROPOSED KAISER FACILITY** 5940 SOQUEL AVENUE SANTA CRUZ, SANTA CRUZ COUNTY, CALIFORNIA	C
Checked By:	File Name:			
Approved By:	Date: 1982			

Aerial Photograph

1974

0 Feet 500 1000 2000

Project Manager	Project No: NB187049	Terracon 50 Goldenland Ct., #100 Sacramento, CA 95834	1974 AERIAL PHOTOGRAPH	Appendix
Drawn By:	Scale: As Shown		**PROPOSED KAISER FACILITY** 5940 SOQUEL AVENUE SANTA CRUZ, SANTA CRUZ COUNTY, CALIFORNIA	C
Checked By:	File Name:			
Approved By:	Date: 1974			

Aerial Photograph

1968

0 Feet 500 1000 2000

Project Manager	Project No: NB187049	Terracon 50 Goldenland Ct., #100 Sacramento, CA 95834	1968 AERIAL PHOTOGRAPH	Appendix
Drawn By:	Scale: As Shown		**PROPOSED KAISER FACILITY** 5940 SOQUEL AVENUE SANTA CRUZ, SANTA CRUZ COUNTY, CALIFORNIA	C
Checked By:	File Name:			
Approved By:	Date: 1968			

Aerial Photograph

1956

0 Feet 500 1000 2000

Project Manager	Project No: NB187049	Terracon 50 Goldenland Ct., #100 Sacramento, CA 95834	1956 AERIAL PHOTOGRAPH	Appendix
Drawn By:	Scale: As Shown		**PROPOSED KAISER FACILITY** 5940 SOQUEL AVENUE SANTA CRUZ, SANTA CRUZ COUNTY, CALIFORNIA	C
Checked By:	File Name:			
Approved By:	Date: 1956			

Aerial Photograph

1943

0 Feet 500 1000 2000

Project Manager	Project No: NB187049	Terracon 50 Goldenland Ct., #100 Sacramento, CA 95834	1943 AERIAL PHOTOGRAPH	Appendix
Drawn By:	Scale: As Shown		**PROPOSED KAISER FACILITY** 5940 SOQUEL AVENUE SANTA CRUZ, SANTA CRUZ COUNTY, CALIFORNIA	C
Checked By:	File Name:			
Approved By:	Date: 1943			

Aerial Photograph

1940

0 Feet 500 1000 2000

Project Manager	Project No: NB187049	Terracon 50 Goldenland Ct., #100 Sacramento, CA 95834	1940 AERIAL PHOTOGRAPH	Appendix
Drawn By:	Scale: As Shown		**PROPOSED KAISER FACILITY** 5940 SOQUEL AVENUE SANTA CRUZ, SANTA CRUZ COUNTY, CALIFORNIA	C
Checked By:	File Name:			
Approved By:	Date: 1940			

Aerial Photograph

1931

0 Feet 500 1000 2000

Project Manager	Project No: NB187049	Terracon 50 Goldenland Ct., #100 Sacramento, CA 95834	1931 AERIAL PHOTOGRAPH	Appendix
Drawn By:	Scale: As Shown		**PROPOSED KAISER FACILITY** 5940 SOQUEL AVENUE SANTA CRUZ, SANTA CRUZ COUNTY, CALIFORNIA	C
Checked By:	File Name:			
Approved By:	Date: 1931			

5940 Soquel Avenue

5940 Soquel Avenue

Santa Cruz, CA 95062

Inquiry Number: 5291382.3

May 14, 2018

Certified Sanborn® Map Report

6 Armstrong Road, 4th floor
Shelton, CT 06484
Toll Free: 800.352.0050
www.edrnet.com

Certified Sanborn® Map Report

05/14/18

Site Name:	Client Name:
5940 Soquel Avenue	Terracon
5940 Soquel Avenue	50 Goldenland Ct., #100
Santa Cruz, CA 95062	Sacramento, CA 95834
EDR Inquiry # 5291382.3	Contact: Megan Davey

The Sanborn Library has been searched by EDR and maps covering the target property location as provided by Terracon were identified for the years listed below. The Sanborn Library is the largest, most complete collection of fire insurance maps. The collection includes maps from Sanborn, Bromley, Perris & Browne, Hopkins, Barlow, and others. Only Environmental Data Resources Inc. (EDR) is authorized to grant rights for commercial reproduction of maps by the Sanborn Library LLC, the copyright holder for the collection. Results can be authenticated by visiting www.edrnet.com/sanborn.

The Sanborn Library is continually enhanced with newly identified map archives. This report accesses all maps in the collection as of the day this report was generated.

Certified Sanborn Results:

Certification # 6D2F-4783-A203

PO # NA

Project NB187049

UNMAPPED PROPERTY

This report certifies that the complete holdings of the Sanborn Library, LLC collection have been searched based on client supplied target property information, and fire insurance maps covering the target property were not found.

Sanborn® Library search results

Certification #: 6D2F-4783-A203

The Sanborn Library includes more than 1.2 million fire insurance maps from Sanborn, Bromley, Perris & Browne, Hopkins, Barlow and others which track historical property usage in approximately 12,000 American cities and towns. Collections searched:

- ✔ Library of Congress
- ✔ University Publications of America
- ✔ EDR Private Collection

The Sanborn Library LLC Since 1866™

Limited Permission To Make Copies

Terracon (the client) is permitted to make up to FIVE photocopies of this Sanborn Map transmittal and each fire insurance map accompanying this report solely for the limited use of its customer. No one other than the client is authorized to make copies. Upon request made directly to an EDR Account Executive, the client may be permitted to make a limited number of additional photocopies. This permission is conditioned upon compliance by the client, its customer and their agents with EDR's copyright policy; a copy of which is available upon request.

Disclaimer - Copyright and Trademark Notice

This Report contains certain information obtained from a variety of public and other sources reasonably available to Environmental Data Resources, Inc. It cannot be concluded from this Report that coverage information for the target and surrounding properties does not exist from other sources. NO WARRANTY EXPRESSED OR IMPLIED, IS MADE WHATSOEVER IN CONNECTION WITH THIS REPORT. ENVIRONMENTAL DATA RESOURCES, INC. SPECIFICALLY DISCLAIMS THE MAKING OF ANY SUCH WARRANTIES, INCLUDING WITHOUT LIMITATION, MERCHANTABILITY OR FITNESS FOR A PARTICULAR USE OR PURPOSE. ALL RISK IS ASSUMED BY THE USER. IN NO EVENT SHALL ENVIRONMENTAL DATA RESOURCES, INC. BE LIABLE TO ANYONE, WHETHER ARISING OUT OF ERRORS OR OMISSIONS, NEGLIGENCE, ACCIDENT OR ANY OTHER CAUSE, FOR ANY LOSS OF DAMAGE, INCLUDING, WITHOUT LIMITATION, SPECIAL, INCIDENTAL, CONSEQUENTIAL, OR EXEMPLARY DAMAGES. ANY LIABILITY ON THE PART OF ENVIRONMENTAL DATA RESOURCES, INC. IS STRICTLY LIMITED TO A REFUND OF THE AMOUNT PAID FOR THIS REPORT. Purchaser accepts this Report "AS IS". Any analyses, estimates, ratings, environmental risk levels or risk codes provided in this Report are provided for illustrative purposes only, and are not intended to provide, nor should they be interpreted as providing any facts regarding, or prediction or forecast of, any environmental risk for any property. Only a Phase I Environmental Site Assessment performed by an environmental professional can provide information regarding the environmental risk for any property. Additionally, the information provided in this Report is not to be construed as legal advice.

Copyright 2018 by Environmental Data Resources, Inc. All rights reserved. Reproduction in any media or format, in whole or in part, of any report or map of Environmental Data Resources, Inc., or its affiliates, is prohibited without prior written permission.

EDR and its logos (including Sanborn and Sanborn Map) are trademarks of Environmental Data Resources, Inc. or its affiliates. All other trademarks used herein are the property of their respective owners.

5940 Soquel Avenue
5940 Soquel Avenue
Santa Cruz, CA 95062

Inquiry Number: 5291382.5
May 17, 2018

The EDR-City Directory Image Report

Environmental Data Resources Inc

6 Armstrong Road
Shelton, CT 06484
800.352.0050
www.edrnet.com

TABLE OF CONTENTS

SECTION

Executive Summary

Findings

City Directory Images

Thank you for your business.
Please contact EDR at 1-800-352-0050
with any questions or comments.

Disclaimer - Copyright and Trademark Notice

This Report contains certain information obtained from a variety of public and other sources reasonably available to Environmental Data Resources, Inc. It cannot be concluded from this Report that coverage information for the target and surrounding properties does not exist from other sources. **NO WARRANTY EXPRESSED OR IMPLIED, IS MADE WHATSOEVER IN CONNECTION WITH THIS REPORT. ENVIRONMENTAL DATA RESOURCES, INC. SPECIFICALLY DISCLAIMS THE MAKING OF ANY SUCH WARRANTIES, INCLUDING WITHOUT LIMITATION, MERCHANTABILITY OR FITNESS FOR A PARTICULAR USE OR PURPOSE. ALL RISK IS ASSUMED BY THE USER. IN NO EVENT SHALL ENVIRONMENTAL DATA RESOURCES, INC. BE LIABLE TO ANYONE, WHETHER ARISING OUT OF ERRORS OR OMISSIONS, NEGLIGENCE, ACCIDENT OR ANY OTHER CAUSE, FOR ANY LOSS OR DAMAGE, INCLUDING, WITHOUT LIMITATION, SPECIAL, INCIDENTAL, CONSEQUENTIAL, OR EXEMPLARY DAMAGES. ANY LIABILITY ON THE PART OF ENVIRONMENTAL DATA RESOURCES, INC. IS STRICTLY LIMITED TO A REFUND OF THE AMOUNT PAID FOR THIS REPORT.** Purchaser accepts this Report "AS IS". Any analyses, estimates, ratings, environmental risk levels or risk codes provided in this Report are provided for illustrative purposes only, and are not intended to provide, nor should they be interpreted as providing any facts regarding, or prediction orforecast of, any environmental risk for any property. Only a Phase I Environmental Site Assessment performed by an environmental professional can provide information regarding the environmental risk for any property. Additionally, the information provided in this Report is not to be construed as legal advice.

Copyright 2017 by Environmental Data Resources, Inc. All rights reserved. Reproduction in any media or format, in whole or in part, of any report or map of Environmental Data Resources, Inc. or its affiliates is prohibited without prior written permission.

EDR and its logos (including Sanborn and Sanborn Map) are trademarks of Environmental Data Resources, Inc. or its affiliates. All other trademarks used herein are the property of their respective owners.

EXECUTIVE SUMMARY

DESCRIPTION

Environmental Data Resources, Inc.'s (EDR) City Directory Report is a screening tool designed to assist environmental professionals in evaluating potential liability on a target property resulting from past activities. EDR's City Directory Report includes a search of available city directory data at 5 year intervals.

RECORD SOURCES

EDR's Digital Archive combines historical directory listings from sources such as Cole Information and Dun & Bradstreet. These standard sources of property information complement and enhance each other to provide a more comprehensive report.

EDR is licensed to reproduce certain City Directory works by the copyright holders of those works. The purchaser of this EDR City Directory Report may include it in report(s) delivered to a customer. Reproduction of City Directories without permission of the publisher or licensed vendor may be a violation of copyright.

Data by infoUSA®

Copyright©2008
All Rights Reserved

RESEARCH SUMMARY

The following research sources were consulted in the preparation of this report. A check mark indicates where information was identified in the source and provided in this report.

Year	Target Street	Cross Street	Source
2014	☑	☑	EDR Digital Archive
2010	☑	☑	EDR Digital Archive
2005	☑	☑	EDR Digital Archive
2000	☑	☑	EDR Digital Archive
1995	☑	☑	EDR Digital Archive
1992	☑	☑	EDR Digital Archive
1985	☑	☑	Polk's City Directory
1980	☑	☑	Polk's City Directory
1975	☑	☑	Polk's City Directory
1971	☑	☑	Polk's City Directory
1967	☑	☑	Polk's City Directory
1964	☑	☑	Polk's City Directory
1960	☐	☑	Polk's City Directory

FINDINGS

TARGET PROPERTY STREET

5940 Soquel Avenue
Santa Cruz, CA 95062

Year	CD Image	Source	
SOQUEL AVE			
2014	pg A8	EDR Digital Archive	
2010	pg A19	EDR Digital Archive	
2005	pg A30	EDR Digital Archive	
2000	pg A40	EDR Digital Archive	
1995	pg A47	EDR Digital Archive	
1992	pg A53	EDR Digital Archive	
1985	pg A61	Polk's City Directory	
1985	pg A62	Polk's City Directory	
1980	pg A71	Polk's City Directory	
1975	pg A81	Polk's City Directory	
1975	pg A82	Polk's City Directory	
1971	pg A91	Polk's City Directory	
1967	pg A98	Polk's City Directory	
1964	pg A103	Polk's City Directory	
1964	pg A104	Polk's City Directory	
1960	-	Polk's City Directory	Target and Adjoining not listed in Source

FINDINGS

CROSS STREETS

Year	CD Image	Source

CHANTICLEER AVE

2014	pg. A2	EDR Digital Archive
2010	pg. A13	EDR Digital Archive
2005	pg. A24	EDR Digital Archive
2000	pg. A35	EDR Digital Archive
1995	pg. A43	EDR Digital Archive
1992	pg. A50	EDR Digital Archive
1985	pg. A56	Polk's City Directory
1985	pg. A57	Polk's City Directory
1980	pg. A66	Polk's City Directory
1980	pg. A67	Polk's City Directory
1975	pg. A76	Polk's City Directory
1975	pg. A77	Polk's City Directory
1971	pg. A87	Polk's City Directory
1971	pg. A88	Polk's City Directory
1967	pg. A94	Polk's City Directory
1967	pg. A95	Polk's City Directory
1964	pg. A100	Polk's City Directory
1964	pg. A101	Polk's City Directory
1960	pg. A107	Polk's City Directory
1960	pg. A108	Polk's City Directory

MATTISON AVE

1985	pg. A58	Polk's City Directory
1985	pg. A59	Polk's City Directory
1985	pg. A60	Polk's City Directory
1980	pg. A68	Polk's City Directory
1980	pg. A69	Polk's City Directory
1980	pg. A70	Polk's City Directory
1975	pg. A78	Polk's City Directory
1975	pg. A79	Polk's City Directory
1975	pg. A80	Polk's City Directory
1971	pg. A89	Polk's City Directory

FINDINGS

Year	CD Image	Source
1971	pg. A90	Polk's City Directory
1967	pg. A96	Polk's City Directory
1967	pg. A97	Polk's City Directory
1964	pg. A102	Polk's City Directory
1960	pg. A109	Polk's City Directory

MATTISON LN

2014	pg. A5	EDR Digital Archive
2010	pg. A16	EDR Digital Archive
2005	pg. A27	EDR Digital Archive
2000	pg. A38	EDR Digital Archive
1995	pg. A45	EDR Digital Archive
1992	pg. A52	EDR Digital Archive

SOQUEL DR

2014	pg. A9	EDR Digital Archive
2010	pg. A20	EDR Digital Archive
2005	pg. A31	EDR Digital Archive
2000	pg. A41	EDR Digital Archive
1995	pg. A48	EDR Digital Archive
1992	pg. A54	EDR Digital Archive
1985	pg. A63	Polk's City Directory
1985	pg. A64	Polk's City Directory
1985	pg. A65	Polk's City Directory
1980	pg. A72	Polk's City Directory
1980	pg. A73	Polk's City Directory
1980	pg. A74	Polk's City Directory
1980	pg. A75	Polk's City Directory
1975	pg. A83	Polk's City Directory
1975	pg. A84	Polk's City Directory
1975	pg. A85	Polk's City Directory
1975	pg. A86	Polk's City Directory
1971	pg. A92	Polk's City Directory
1971	pg. A93	Polk's City Directory
1967	pg. A99	Polk's City Directory
1964	pg. A105	Polk's City Directory

FINDINGS

Year	***CD Image***	***Source***
1964	pg. A106	Polk's City Directory
1960	pg. A110	Polk's City Directory
1960	pg. A111	Polk's City Directory

City Directory Images

Target Street	Cross Street	Source
-	✓	EDR Digital Archive

CHANTICLEER AVE 2014

1930	BUZZARD, DANNY S
1940	SCHRANK, MARTY B
1950	BASHANDY, TAREK R
1975	KENNEDY, SIMON S
1985	POTTER, JEFFREY
1990	TSIN, GEORGE
2030	OCCUPANT UNKNOWN,
2031	LUKAS, JOSEPH
2039	GREGSON, DEREK G
2041	SUSOY, DIANA A
2065	ESPINOZA, JOSEPHINE
2076	KLEIN, DEBRA L
2080	MANNING, RICHARD S
2081	BRINDEL, NOAH B
	WALKER, JENNIFER K
2100	GARCIA, BEN
2105	HAMPTON, DOUGLAS L
2107	SCOTT, ROBERT D
2116	JENKINS, HARRY
2120	JONES, MALCOLM S
2125	CONLEN, AMELIA W
	NUTRIGANIX LLC
2135	VEGA INTERIORS
	VOGEL, KELLY L
2155	KOFLER, DENNIS G
2165	BLAIR, CARL M
2190	BALESTERI, STEVE
	CALANOC, ENRIQUE A
	CASANA, LEO T
	CRAIG, WOODEN
	CROSS CONSTRUCTION
	GREGORIO, ANDREA
	LUGTU, ALFONZO
	MCGRANAHAN, MARLISSA A
	PAZOS, MARIAMOR
	SAULLO, NOEL C
	WHITE, FELTUS D
	WILLIAMS, ROY
2201	HERNANDEZ, GRANULFO
2203	OCCUPANT UNKNOWN,
2205	PARIS, DENISE E
2207	KORBEIN, KIMBERLY K
2220	CARRION, CYNTHIA N
	DENERO, AMY G
	FAMILY FAMOUS FOODS
	GRAY, HEATHER K
	GROSS, JETHRO
	GROYIN, CESAR C
	LAUT, NICOLE L
	MIEDECKE, GRETA A

Target Street	Cross Street	Source
-	✓	EDR Digital Archive

CHANTICLEER AVE 2014 (Cont'd)

2220	SOLANO, NASH
	TAKEUCHI, TRACI
	THANACHAI, ANCHALEE
	TURNER JACK CONSTRUCTION
	TURNER, JODY L
	TURNER, STEPHEN
2259	CRABTREE, DANNY E
2260	BEWLEYS CLEANING
	GIANT ELECTRIC
2261	BUTTERFIELD, KRISTIE R
2263	ANGELES, ALEXA
2264	COASTAL TREE SERVICE
	INGRAM PHILLIP
	ROSENTHAL PLUMBING
2265	BIRCHFELD TER HMWNERS ASSN INC
	MOSCOSO, JOSE R
2266	ANDERSON, RICHARD
	GRACE, W E
	JA HOLDINGS INC
	KLIMOWSKI, FRANK
	LYDDANE, VIRGINIA M
	STPIERRE, BILL G
	TUFO, SILVIO A
	VALLEY HAVEN CARE HOME
2267	NGUYEN, TIM
2269	ESPERANZA A CLEANIN
	GARCIA, OMAR
2271	CHARITY EVENTS PRODUCTIONS INC
	GARDNER, CHARLES M
2273	ALLEN, STEVEN L
2275	GOODFRIEND, MARY
	STAHL, MARILYN J
2277	ABASHIAN, PAUL E
	KOENIG, ADELLA
2311	FINKELSTEIN, SETH S
	FOSTER, BARBARA M
	VIXSIK, SHERYL
2323	BURSEY, CHARLIE
2325	OCCUPANT UNKNOWN,
2327	MCINTYRE, SEAN P
2329	BARROS, MARY L
2341	DELGADO, MIGUEL
2345	CROSLEY, RICHARD L
	DESOTO, J
	HOLCK, BENJAMIN N
	MCKEE, KATIE H
	MORNING GLORY LNDSCP
2365	JONES, PAT
2400	BELLA LUCI INC
	MONTEREY BAY EYE SVCS MED GRP

Target Street	Cross Street	Source
-	✓	EDR Digital Archive

CHANTICLEER AVE 2014 (Cont'd)

2415	OCCUPANT UNKNOWN,
	SPECIALIZED AUTO INC
2431	BARBARA CO CATERING
	ROBERTS AUTO UPHOLSTERY
2455	PROVISION GLASS & WINDOW INC
2606	TROWBRIDGE ENTERPRISES
2608	LGP DEVELOPMENT INC
	MICHELLE HUFFMAN
	SLAKEY BROTHERS INC
2625	BED AND BISCUITS
2650	OCCUPANT UNKNOWN,
2665	RODDICK R POOL CONSTRUCTION
2701	CHANTICLEER VETERINARY HOSP
	CLAY JOHN DVM

Target Street	Cross Street	Source
-	✓	EDR Digital Archive

MATTISON LN 2014

2521	SCHWARTZ, JOHN M
2526	GOLDMAN, MICHAEL C
	PAHRISS, G
	PHARISS, KEITH X
2531	STRICKLAND, STERLING H
2544	PARKER, MICHAEL J
2552	FARREN, RACHEL
2591	HEAVY HIPS TRIBAL BELLY DANCE
	MUNRO, SCOTT W
2601	OCCUPANT UNKNOWN,
2603	KENSINGER, BOB M
2608	GOMES, MICHAEL J
2610	BRUNELLE, NORMAND J
2614	LEON, CARLOS
2622	JOHNSON, KENNETH A
	SANCHEZ, LUZ N
2627	ALLEY, MATTHEW C
	AMIN, SHELLY L
	ANDERSON, PAIGE R
	ARKO, CARL
	AYALA, GUMERCINDO E
	BAKER, BENJAMIN G
	BEACHCOMBER MHPC
	BELL, JIMMIE L
	BOOSE, ARTHUR
	BRUCE-MUNRO, J
	CANTALUPO, JERRY
	CARR, GIOCONDA
	CARROLL, SANDRA L
	COX, KEVIN W
	CUNHA, NADINE I
	CUTHILL, JANET N
	DENSLEY, DANIEL
	DOLER, KENNETH D
	ESCALEANTE, FRANCISCO R
	ESCOBEDO, CARLOS
	FAMBRINI, BARBARA E
	FERRER, SERAFIN D
	FREY, SERAFIN G
	GARCIA, ANTONIO E
	GERLACH, ERIC D
	GIGGY, CHRIS
	GONZALEZ, ROGELIO F
	GUZMAN, JUAN H
	HART, KAREN I
	HOLTON, DONALD R
	HOSALE, DIANA G
	HUTCHISON, HEATHER H
	JOSLIN, DONALD C
	JUNG, CHRIS L

MATTISON LN 2014 (Cont'd)

2627	KIBA, LEILA K
	LAVENANT, ARTURO
	LOPEZ, ROY
	MADRIZ, VERONICA
	MARGARET, WARE
	MENDOZA, MARTIN H
	MILES, ERIC D
	MILLER, CHRIS R
	MUNROE, MARGUERITE
	OUELLETTE, CAROLYN A
	PEACOCK, TORREY H
	PRUETT, DACIA N
	RESLOCK, MARY J
	REYNOLDS, RICK R
	SARANYAPHIPHAT, KOPONG V
	SASSAMAN, ERIC D
	SHEPARDSON, B
	SILVA, JIM N
	SOWDERS, MICHAEL D
	SPENCE, ELIJAH
	STRANG, CAROL E
	VELASCO, PABLO M
	VENTURA-SERRANO, ROSA M
	WARE, DONALD I
	WEI, YANQING
	WEST, WILLIAM E
	WHITEHEAD, NICHOLAS
	YOUNG, SHIRLEY M
	YUKICH, NICHOLAS
2630	GLASS BY TAMARA
	MYERS, TAMARA F
2645	COOPER, DON L
2650	OCCUPANT UNKNOWN,
2653	ESTABROOKS, TODD
2669	FAR WEST WHOLESALE NURSERY
2677	DRIVER, JOHN C
2685	SURF TECHNICIANS LLC
2688	MOLLARD, ROY S
2690	HILOW, JANAL K
2692	OCCUPANT UNKNOWN,
2694	KING SHANE PAINTING
	KING, SHANE E
2696	GILHAM, JOHN T
	JOHN GILHAM CO FINISHING
2698	JAYE, LYNN D
2701	OCCUPANT UNKNOWN,
2727	GOOD SHEPHERD CATHOLIC SCHOOL
	GOOD SHEPHERD PRESCHOOL
2731	POSITERI, JERRY M
2733	MARK, WALDOR L

Target Street	Cross Street	Source
-	✓	EDR Digital Archive

MATTISON LN 2014 (Cont'd)

2741	OWEN, SCOTT S
2750	OLANDER, ROBERT E
2751	OCCUPANT UNKNOWN,
2756	HOLMGREN, JEAN
2761	GUNN, ERIC C
2822	NAZARI, DAVID K
2823	SOMMERS CONSTRUCTION
2825	HINKLE, JEFF
2829	HARPER, MARVIN D
2833	NORMAN, JAMES R
2838	ELIN, JAMES E

Target Street	Cross Street	Source
✔	-	EDR Digital Archive

SOQUEL AVE 2014

2990	HEARTS &HANDS POST ACUTE CARE
	MITCHELL TODD MD
	SANTA CRUZ SKILL NURSING CTR
3540	PARSONS BRINCKERHOFF GROUP
	SMEENK CONSTRUCTION
3550	FINN, CHRISTOPHER B
3560	ENVIRONMENT CONTROL MONTEREY B
3600	SANTA CRUZ KPC
3700	(A) TOOL SHED INC
5200	BOXER, ALICIA
5400	LIVE OAK CAFE
	SALONCENTRIC
5550	EWING IRRIGATION PRODUCTS INC
5940	COAST CONCRETE
	CURETON & CO
	DOGHERRAS TOWING
	PIONEER AUTO SERVICE
5960	AMERICAN BLDRS CONTRS SUP INC
	HOLDEN, JOHN A
6000	RAINBOW CARPETS INC
6100	KRAFTS BODY SHOP INC
6892	CENTER FOR STRESS MANAGEMENT
6896	LOOK SALON
	SHANNAS ESTHETICS
6898	A+ ENVIRONMENTAL SOLUTIONS LLC
6990	ADVANCED EXTRUSION SVCS INC
6996	A CAB CO
	CALLERO JOSEPH W INC
	INNOVATIVE MED DVC DESIGN CORP
	KING PRECISION INC
	MAXCARE
	SANTA CRUZ SOUND GARDEN

Target Street	Cross Street	Source
-	✓	EDR Digital Archive

SOQUEL DR 2014

1658	CHRISTENSEN JILL MS RD
1661	LAETITIA, ODERMAN
	WALKER ESSENCEANAMARIA RN
1664	ERIKS DELICAFE INC
	LEAVITT MARY
	RUNNING REVOLUTION II INC
1815	GARDEN LIQUORS
1835	UNITED RENTALS
	UNITED RENTALS NORTH AMER INC
1875	MUNCH BURGA
2215	ISLAND STONE NORTH AMERICA
2223	SILVEIRAS ANTHONY & RICHARD
	TIME REALTY OF CALIFORNIA
2260	LOPEZ FLEA MARKET
2315	SANTA CRUZ APPLIANCE PARTS
2325	PUBLIC STORAGE
2335	NISSAN IND SVC REPR DMV CLINIC
2425	GOLDEN STATE MED EVLATIONS INC
	MELS MARKET
	SAN CARLOS MARKET
2500	ALCALA, ESMERALDA
	ALCOSIBA, KAYCEE
	ALEJO, DEANNA
	ANAYA, DAVID A
	ASCENCIO, MARITZA
	ATKINS, LILLIE
	BARRANCO, EULOGIA
	BARRAZA, REBECCA
	BARRERA, LORENZO
	BASNIGHT, SYLVESTER
	BECK, SARA E
	BLOOMER, TAUNI
	CALDERON, ROSALINA J
	CALVARIO, VERONICA R
	CANISAL, JOSE
	CASILLAS, ADALBERTO
	CASTILLO, SYLVIA
	CHALLENOR, NEIL S
	CHAVEZ, ROSARIO R
	CHINELLO, MATTHEW J
	CLARK, BARBARA
	COMMUNITY AFRDBLE HSING ASSOCS
	CORTES, HOMERO
	DAVIS, ANGELA D
	DELATORRE, FRANCISCO J
	DELGADILLO, LUCI
	DESANTIAGO, EVELIA P
	DIANA, JEWELL M
	DIANA, TERESA
	DIAZ, JUSTINO R

Target Street	Cross Street	Source
-	✔	EDR Digital Archive

SOQUEL DR 2014 (Cont'd)

2500	DIAZ, RAMIRO
	DOMINGUEZ, GUADALUPE
	DUARTE, ANA M
	DUFFY, JUSTICE H
	DURAN, CYNTHIA C
	ELISONDO, ELVIA
	ESCOTO, OLGA
	ESPARZA, CASIMIRA G
	FELDER, ED A
	FLORES, IRENE
	FLORES, LUCIA R
	FORGATSCH, CHELSEA
	GARCIA, EDUARDO
	GONZALEZ, CATALINA
	GREEN, ROBERT L
	GUADALUPE, DOMINGUEZ
	GUAJARDO, INOSENCIO A
	GURE, HASSAN E
	GUZMAN, TERESA
	HARDY, ISALLAH
	HERBERT, SHANNON
	HERNANDEZ, FELIX S
	HERNANDEZ, MARGARITA
	HOLLAND, ROBERTO
	HUDEC, JANET K
	IGNIZIO, MIKE
	ISRAEL, CANIZAL
	JASSO, JUAN M
	JIMENEZ, G
	LACEY, KAREN D
	LAIWA, KRYSTLE
	LEE, NICHOLAS A
	LESUI, VAIOLAGI S
	LIMAS, SONIA R
	LOPEZ, BETTY J
	LOPEZ, FRANCISCO
	LOYO, MARTHA A
	MACKENZIE, PENNY L
	MALDONADO, MARTIN I
	MARIE, JESSE
	MARTIN, PAT M
	MARTINES, ALFREDO
	MASON, CORINNE
	MATEO, GARIE
	MEDINA, FRANCISCO C
	MENA, BRENDA
	MENDEZ, POPY
	MERCADO, DEANNA
	MOCTEZUMA, HUMBERTO
	MOLINA, JOHN

SOQUEL DR 2014 (Cont'd)

2500	MONTESINOS, FRANCISCO
	MORALES, ROSA
	MURRILLO, IRMA
	NOTLEY, KIM S
	NUNEZ, ROSELIO E
	OJEDA, GUADALUPE
	OLIVA, SUSANO M
	ORTIZ, JOSE
	OTILA, LUNA
	PALMER, MABLE L
	PATH, SIDOTH
	PELKEY, PAUL F
	PEREZ, ARMANDO E
	PERKINS, SHARNAY
	RAMENO, ALFREDO
	RAMIREZ, SILVIA S
	REYES, LIZETTE G
	RIVERA, HECTOR M
	ROBINSON, FORREST S
	ROBLES, PATRICIA E
	ROGERS, SCOTT E
	SALGADO, DIAZ B
	SANCHEZ, ERIKA E
	SANCHEZ, SANTOS
	SANDOVAL, CESAR
	SERNA, JESUS F
	SERVIN, CHERIE
	SHARMA, SHAMA
	STANLEY, DONNY R
	SUN, AUTUMN
	TELLEZ, MARDONIO N
	THOMASSON, MELODY A
	VALLE, RAFAELA
	VEGA, MARCELINO V
	VERA, JOSE G
	VILLA, LUIS A
	VILLALOBOS, MARTIN
	WALTRIP, BETTY J
	ZAMBRANO, CARLOS S
	ZAMORA, ANTONIO M
2501	UPPER CREST PIZZA
2555	JELLI BEANZ INC
2557	SANDBOX SOLUTIONS LLC
2585	CENTRAL COAST VETERINARY INC
	CRUZ VETERINARY HOSPITAL
	DEMBNER CHERYL DVM
	GRATZEK ANN
	HORNE RACHEL DVM
	MACY NICHOLAS B DVM
	STONE JAY DVM

Target Street	Cross Street	Source
-	✓	EDR Digital Archive

SOQUEL DR 2014 (Cont'd)

2585 VETERINARY TUMOR INSTITUTE

Target Street	Cross Street	Source
-	✓	EDR Digital Archive

CHANTICLEER AVE 2010

1925	OCCUPANT UNKNOWN,
1930	OCCUPANT UNKNOWN,
1940	SCHRANK, MARTY B
	SILVER TABBY CONSULTING
1950	CERVATOS, ROCKY W
	ELENITA CERVATOS
1975	KENNEDY, SIMON S
1985	WIRICK, JULIANNE
2021	LUKAS, JOSEF
2030	LOCATELLI, CLAUDIO A
2039	GREGSON, DEREK G
2041	SUSOY, JIM
2065	ESPINOZA, JOSEPHINE
2076	FLORIAN, BRYCE R
2080	MANNING, RICHARD S
2081	WALKER, JENNIFER K
2100	RODRIQUEZ, MONICA
2105	HAMPTON, DOUGLAS L
2107	SCOTT, ROBERT F
2109	SAGA, CECILLE
2116	JENKINS, HARRY
2120	JONES, MALCOLM S
2125	FEWEL, BECKY
2135	LARKIN, A M
	VEGA INTERIORS
2155	LIBERTY BAPTIST CHURCH INC
	OCCUPANT UNKNOWN,
2165	BLAIR, CARL M
2190	BALESTERI, JONE E
	BALMOREZ, GRACE A
	CALANOC, NELYN
	CASANA, LEO T
	GREGORIO, LANI
	GRUBBS, J
	LEE, BRODERICK
	LUGTU, ALFONZO
	OREILLY, SHAWN
	PORTER, SHANEEN
	SIEGEL, JAMIELYNN
	WILLIAMS, BARBARA L
	YOUNG, CHARLES
2191	ONG-OREILLY, ROCHELLA
2201	PEREZ, JOSE G
2203	OCCUPANT UNKNOWN,
2205	OCCUPANT UNKNOWN,
2207	CHASE, THOMAS A
2220	BEACH HL CNDMNUMS HMWNERS ASSN
	GABRIEL, JANICE A
	GRAY, HEATHER K
	HARPER STREET COMMONS

CHANTICLEER AVE 2010 (Cont'd)

2220	HEMBREE, JANA G
	LIVE OAK SQ HOMEOWNERS ASSN
	MELVIN, TOM
	MILLER, SUZY
	ONG, REGGIE L
	PAUL, JOCELYN
	RODGERS, JEFFREY P
	ROSEWOOD ASSOCIATION
	SEASCAPE FINANCIAL SERVICES
	SHAFA, CASANDRA
	TRUONG, TRAM
	TURNER JACK CONSTRUCTION
	TURNER, JODY
	WHITE, DWAYNE
2230	WASTE MGT COLLECTN & RECYCL
2259	CRABTREE, DANNY E
2260	CUELLAR DANIEL
	GIANT ELECTRIC
	HUNT JEFF
	STREET ROD ALLEY
2261	BUTTERFIELD, KRISTIE R
2263	ORSO, LAURIE L
2264	COAST DRYWALL SUPPLY
	COASTAL TREE SERVICE
	INGRAM PHILLIP
	ROSENTHAL PLUMBING
2265	BIRCHFELD TER HMWNERS ASSN INC
	OCCUPANT UNKNOWN,
2266	ANDERSON, RICHARD
	CAMPBELL, IRMA
	CARMONA EUSEVIO
	CHANTICLEER HOME INC
	LIPPI, ALBERT
	PAULSON, DOROTHY
	PULLEN, JULIA M
	RHEA, KENNETH
2267	GOODLIFFE, CHELSEA P
2269	CASTELLANOS, ARIEL A
	ESPERANZA A CLEANIN
2271	GARDNER, CHARLES M
	GRAY WOLF COMPUTER SYSTEMS
2273	ALLEN, STEVEN L
2275	GOODFRIEND, PATRICIA M
2311	FINKELSTEIN, SETH S
2323	BURSEY, CHARLIE
2325	LEVI, TOM M
2329	BARROS, MARY L
2341	DELGADO, MIGUEL
2345	CROSLEY, RICHARD L
	DESOTO, J

Target Street	Cross Street	Source
-	✓	EDR Digital Archive

CHANTICLEER AVE 2010 (Cont'd)

2345	MENDOZA, CYNTHIA
	MORNING GLORY LNDSCP
2365	ANDREWS, ELLEREE J
2400	BELLA LUCI INC
	BIOFINANCIAL
	BOY SCHOOL
	CULTURAL CNCIL SANTA CRUZ CNTY
	GIGA DESIGNS
	GREEN VALLEY CORPORATION
	KEYFAX NEWMEDIA INC
	LED GREEN POWER INC
	LEGEND THEATRICAL
	MLAN CENTRAL
	MONTEREY BAY EYE SVCS MED GRP
	STRINI ART GLASS
2415	OCCUPANT UNKNOWN,
	SPECIALIZED AUTO INC
2431	ROBERTS AUTO UPHOLSTERY
2455	PROVISION GLASS & WINDOW INC
	PROVISION GLASS COMPANY
2601	AIRTIGHT VINYL SIDING WINDOWS
2606	TROWBRIDGE ENTERPRISES
2608	MICHELLE HUFFMAN
2625	PHILBIN, KEVIN M
	SANTA CRUZ PET RESORT
2650	CALIFORNIA GREY BEARS INC
	OCCUPANT UNKNOWN,
2667	RATHBUN, JOHANNA

Target Street	Cross Street	Source
-	✓	EDR Digital Archive

MATTISON LN 2010

2526	PHARISS, GARY M
2531	BUCK, ERNEST M
	ERNIES AUTO MOBILE REPAIR
2544	MACIAS, FAUSTINO D
2552	OCCUPANT UNKNOWN,
	RIVAL FORGE INC
2554	OCCUPANT UNKNOWN,
2591	HEAVY HIPS TRIBAL BELLY DANCE
	MUNRO, SCOTT W
2601	OCCUPANT UNKNOWN,
2603	HUMPHREYS HOME IMPROVEMENTS
	KENSINGER, BOB M
2608	GOMES, MICHAEL J
2610	BRUNELLE BROTHERS PAINTING
	BRUNELLE, NORMAND J
2622	BAY AREA CLEANING
	DEJESUS, LUZ N
	JOHNSON, KENY N
2627	ALLEY, DANIEL D
	ARKO, CARL
	ATHA, VALERIE K
	AYALA, GUMERCINDO E
	BOOSE, RONNIE J
	BRUCE-MUNRO, JANE B
	CANTALUPO, JERRY
	CANTALUPO, MARCELLA M
	CARROLL, SANDRA L
	CASHMAN, S
	COX, KIMBERLY L
	COX, RONALD I
	CUNCHA, NADINE P
	CURTEMAN, WESLEY D
	CUTHILL, JANET N
	DAHL, AHSLEY
	DOLER, BARBARA
	ESCALEANTE, FRANCISCO
	ESCOBEDO, CARLOS
	FAMBRINI, BARBARA E
	FERRER, SERAFIN L
	FREY, LLAMES H
	GARCIA, ANTONIO E
	GARCIA, JAIME E
	GAY, KELLY E
	GENTRY, MINOR
	GIGGY, FREDERICK C
	GONZALEZ, ROGELIO F
	GUZMAN, JUAN H
	HART, KAREN I
	HOLTON, DONALD R
	HOSALE, DIANA G

MATTISON LN 2010 (Cont'd)

2627	HUTCHISON, HEATHER H
	JOSLIN, DONALD C
	JUNG, CHRIS L
	KIBA, LEILA K
	LAVENANT, ARTURO
	LEVINE, BEVERLY L
	LOPEZ, ROY
	MANCHESTER, PETER
	MARTINEZ, RICHARD E
	MCCARTHY, MARSHA A
	MCCARTHY, MICHAEL
	MCGOWAN, RANDY T
	MENDOZA, MARTIN H
	MILLER, CHRIS R
	OUELLETTE, CAROLYN A
	PAN, JISHEN
	PARDOS, SANDRA
	PEREZ, K
	PRUETT, DACIA N
	RESLOCK, MARY J
	ROBERTS, MARY E
	SARANYAPHIPHAT, KOPONG V
	SCHAUMBERG, MARK W
	SHEPARDSON, B
	SILVA, JIM N
	SPENCE, ROBIN J
	STOOPS, MICHAEL D
	VELASCO, CECILIA
	WARE, DONALD I
	WARREN, GILBERT
	WEBER, DAVE
	WEST, WILLIAM E
	WHITEHEAD, NICHOLAS
	YOUNG, SHIRLEY M
2630	DIRTY BLONDE BAGS
	GLASS BY TAMARA
	MYERS, TAMARA F
2645	COOPER, DON L
2650	OSTROWSKI, JIM
2653	OCONNOR, ROBERTA A
2661	JOHNSON, BROOKE N
2669	FAR WEST WHOLESALE NURSERY
2685	SURF TECHNICIANS LLC
	SURVTECH
2688	MOLLARD, ROY S
2690	OCCUPANT UNKNOWN,
2692	ORTEGA, GRACIELA T
2694	KING SHANE PAINTING
	KING, SHANE
2696	OCCUPANT UNKNOWN,

Target Street	Cross Street	Source
-	✓	EDR Digital Archive

MATTISON LN 2010 (Cont'd)

2698	OCCUPANT UNKNOWN,
2701	SALDANA, OMAR
2727	GOOD SHEPHERD CATHOLIC SCHOOL
	GOOD SHEPHERD PRESCHOOL
2731	POSITERI, JERRY M
2733	MARK, WALDOR L
2741	OWEN, SCOTT S
2750	OLANDER, ROBERT E
2751	BROWN, WILLIAM L
2756	HOLMGREN, JEAN
2761	GUNN, ERIC C
2771	OCCUPANT UNKNOWN,
2822	NAZARI, DAVID K
2823	SOMMERS CONSTRUCTION
	SOMMERS, SCOTT A
2825	LITTLETON JEFFREY
2829	HARPER, MARVIN D
2831	JANGSA
	NORTHERN TREASURES BUDDHIST
	SELL, STACEY A

Target Street	Cross Street	Source
✔	-	EDR Digital Archive

SOQUEL AVE 2010

2990	CYPRESS REHAB & NURSING
	MITCHELL TODD MD
	PLEASANT CARE CORPORATION
	SANTA CRUZ SKILL NURSING CTR
3540	CYPRESS REALTY
	NATIONAL ONSITE WASTWTR RCYCLN
3550	DADONE, LENITA A
3560	ENVIRONMENT CONTROL MONTEREY B
	TAYLOR VISION SATELLITE
3600	BRITALIA MOTORS
3700	A TOOL SHED INC
5300	FLYING LIZARD DESIGN
5400	LIVE OAK CAFE
5550	EWING IRRIGATION PRODUCTS INC
5940	COAST CONCRETE
	CURETON & CO
	DOGHERRAS TOWING
	PIONEER AUTO SERVICE
5960	AMERICAN BLDRS & CONTRS SUP CO
	HOLDEN, J A
6000	RAINBOW CARPETS INC
6100	KRAFTS BODY SHOP INC
6892	CENTER FOR STRESS MANAGEMENT
6898	A+ ENVIRONMENTAL SOLUTIONS LLC
6990	DONATI MOTORSPORTS INC
6996	A CAB CO
	CALLERO JOSEPH W INC
	GILLETTE ACQUISITION CO INC
	MAXCARE
	SANTA CRUZ SOUND GARDEN
7070	AT&T SERVICES INC

Target Street	Cross Street	Source
-	✓	EDR Digital Archive

SOQUEL DR 2010

1664	ERIKS DELICAFE INC
	LEAVITT MARY
	RUNNING REVOLUTION II INC
1815	GARDEN LIQUORS
1835	UNITED RENTALS
1871	DUNLAPS DONUTS
1875	MUNCH BURGA
1975	FIRST HORIZON HOME LOANS
2215	HARTWELL CONSULTING
	ISLAND STONE NORTH AMERICA
2223	SILVEIRAS ANTHONY & RICHARD
	TIME REALTY OF CALIFORNIA
2315	SANTA CRUZ APPLIANCE PARTS
2325	PUBLIC STORAGE
2335	NOLEN ENTERPRISES INC
2425	CHICS WITH STICKS
	MELS MARKET
	SAN CARLOS MARKET
2500	ALFARO, NOE
	ALVARADO, LAURA
	AN, M O
	ANDRUSS, JAMES
	ARENAS, REYMUNDO
	ATKINS, GARY L
	BARRANCO, REYNA
	BARRERA, LORENZO
	BERUMEN, BIAS
	BORBA, CINDY R
	CALVARIO, VERONICA R
	CANTOLAN, GUADALUPE
	CASILLAS, ADALBERTO
	CASILLAS, JAIME
	CASSANDRA, RIOS
	CASTILLOS, SYLVIA
	CASTRO, VERONICA
	CHALLENOR, NEIL
	CHAVEZ, JORGE
	CHOLICO, JESUS
	CLARKE, LLOYD
	COMMUNITY AFRDBLE HSING ASSOCS
	CONTRERAS, VALERIA
	CORTES, LEOPOLDO
	COSS, EFREN S
	CRAFTON ERIC
	DESANTIAGO, EVELIA P
	DICKER, RORI
	DOMINGUEZ, GUADALUPE
	DOMINGUEZ, JOSE I
	DUARTE, ANA M
	DUARTE, M A

SOQUEL DR 2010 (Cont'd)

2500 DUFFY, LISA Y
ELISONDO, ELVIA
ESCOTO, OLGA
ESPARZA, CASIMIRA G
EVELENCIA, JOHNSON
FABELA, MARIO A
FERRER, AUDELIA J
FLORES, CESAR
GARCIA, JOEL
GONZALEZ, CATALINA
GONZALEZ, GEOVANI
GREEN, ROBERT L
GUAJARDO, INOSENCIO C
GUERRERO, IGNACIO
GUTIERREZ, JESSIE
GUZMAN, TERESA
HANSEN, KAREN D
HENDERSON, CASSANDRA
HERBERT, JEFFERY A
HERNANDEZ, FELIX S
HERNANDEZ, MARGARITA
HERNANDEZ, MONICA R
HERNANDEZ, RODRIGO M
HERNANDEZ, ROSA
HILL, NANCY E
HUDEC, RONALD E
HUERTA, MARIA Y
HUMGE, LILA
IBARRA, SANTIAGO
IGNIZIO, MARY S
ISMAEL, MARCELA
JASSO, JUAN M
JIMENEZ, G
JOHNSON, ANTHONY A
KIMBERLIN, JERRY W
KNIGHT, KELLI
KROCHMALNY, REBECCA
LACEY, D
LAIWA, KRYSTLE
LAXSON, ROBERT A
LESUI, KERUPI
LESUI, VAIOLAGI S
LOPEZ, MARIA L
LOYO, MARTHA
LUJAN, RAYMUNDO
MACKENZIE, PENNY L
MALDONADO, MARTIN
MARTIN, PAT
MARTINEZ, REYNALDO S
MASON, CORINNE

Target Street	Cross Street	Source
-	✓	EDR Digital Archive

SOQUEL DR 2010 (Cont'd)

2500	MEDINA, FRANCISCO C
	MEDINA, HECTOR
	MEDINA, SARA
	MEDRANO, ELISA
	MELCHOR, LILIA
	MENA, BRENDA
	MENDOZA, MARTHA
	MEYER, SANDRA K
	MILLER, ERIN E
	MOCTEZUMA, HUMBERTO
	MONDRAGON, ELIZABETH
	MONTECINO, DAVID
	MONTESINOS, GENARO
	MORALES, RAUL
	MORAN, ADRIANA
	MORELAND, AMANDA
	MURILLO, IRMA
	NUNEZ, ROSELIO E
	OLIVA, GABRIEL
	PALMER, CALVIN
	PATH, SIDOTH
	PELKEY, PAUL F
	PEREZ, ARMANDO E
	RAMENO, ALFREDO
	RAMIREZ, SILVIA S
	RAYA, MARTHA
	REYES, ANA
	RIOS, CASSANDRA
	RIVERA, DIANA M
	ROBINSON, FORREST S
	ROGERS, KATHLEEN M
	ROMERO, MARY
	ROSAS, S
	RUDISILL, CHRIS
	RUIZ, VINCENTE G
	SALDIVAR, GRISELDA H
	SALGADO, DIAZ B
	SALUDES, JULIO
	SANCHEZ, SANTOS
	SEGURA, ANTONIO
	SILVA, MARIA S
	SINGH, BALWINDER
	STICKEL, TRACI
	SWANSON, JACK
	THOMASSON, ANN J
	THOMPSON, FREDDIE J
	TURCOTTE, KATHLEEN I
	UNDEEN, SANDY
	VALLE, RAFAELA
	VEGA, ROSA D

Target Street	Cross Street	Source
-	✓	EDR Digital Archive

SOQUEL DR 2010 (Cont'd)

2500	VELEZ, GUADALUPE
	VEN PAT
	VERAR, MARIA
	VICTORIA, VICTOR
	VILLA, LUIS A
	VILLALOBOS, MARTIN
	WALLACE, LANESSA
	WALTRIP, RAY J
	WILKES, RENEE S
	WU, WEI N
	ZAMORA, ANTONIO M
	ZEPEDA, LAURA D
2501	UPPER CREST PIZZA
2555	JELLI BEANZ INC
2585	CENTRAL COAST VETERINARY INC
	CRUZ VETERINARY HOSPITAL
	GRATZEK ANN
	LINDA WELLS DVM
	MACY NICHOLAS B DVM
	STONE JAY DVM
	VETERINARY TUMOR INSTITUTE
2605	LOWE COST AUTO REPAIR
	LUCICH, MARTIN A

Target Street	Cross Street	Source
-	✓	EDR Digital Archive

CHANTICLEER AVE 2005

1925	JORGENSEN, RICKY
1930	OCCUPANT UNKNOWN,
1940	SILVER TABBY CONSULTING
1950	OCCUPANT UNKNOWN,
1965	FRANCO, JAMIE L
	INSANTE, TRACY
	MURPHY, LARA E
	SALISBURY, DAVE R
	SUTTLES, RANDY G
1975	GRAY, LESLIE
	KENNEDY, SIMON S
2021	SVEE, SONJA M
2030	DLITE HOUSE FLOWERS
	LOCATELLI, CLAUDIO A
2039	GREGSON, DEREK G
2041	SUSOY, JIM
2044	BURNS, KELLY M
2065	FREEDMAN, CARY G
2076	BRADFORD, THOMAS J
2080	MANNING, RICHARD S
2081	BONHAMBRINDEL, NOAH
2100	ARTUROS CLEANING SERVICE
	CALVARIO, NORMA
	SALVADORS CAR DETAILING
2105	OCCUPANT UNKNOWN,
2107	SCOTT, ROBERT D
2116	ADAMU, DANJUMA
2120	JONES, ROBERT M
2125	FEWEL, BECKY
2130	CHAVARRIA, MONICA
2135	SANDFORD, HELENE V
2155	CRADDOCK, DANA
	LIBERTY BAPTIST CHURCH INC
2165	BLAIR, CARL M
2190	ATKINSON, DAWN J
	BALESTERI, JONE
	BALMOREZ, GRACE A
	BARBA, J
	BORGEN, JASON M
	CASANA, LEO T
	DELFO, HANS C
	LEE, BRODERICK
	LEE, HENRY S
	LUGTU, ALFONZO
	LUTTO, GILBERTO
	OCAMPO, TERESITA M
	PIERCE, TAMARA
	QUIROZ, HECTOR X
2201	OCCUPANT UNKNOWN,
2203	OCCUPANT UNKNOWN,

Target Street	Cross Street	Source
-	✓	EDR Digital Archive

CHANTICLEER AVE 2005 (Cont'd)

2207	COLE, WILLARD
2220	COOK, ANNE
	DALTON, TOLA
	DELANO, CAMERON D
	EMIGH, DONNA L
	FREITAS, RONALD B
	KOCH, CYNTHIA D
	MONTAGUE, LENA
	MURHPY, JAMES
	NANOGKAI, PEAPETAI V
	NYBURG, HEIDI J
	SEASCAPE FINANCIAL SERVICES
	SECREST, CASIE D
	THOENI, DAVID
	THOMPSON, ALAN L
	VANDERBILT, RON
2230	WASTE MGT COLLECTN & RECYCL
2259	CRABTREE, DANNY E
2260	HEDGES MARK
	LANDSPEED SCREEN PRINTING
	STREET ROD ALLEY
2261	JONES, HENRY E
2264	COASTAL TREE SERVICE
	INGRAM PHILLIP
	SURFBOARDS BY JUNOD MICHEL
2265	CHISAM, ALAN B
2266	CHANTICLEER HOME
	HALL, WILMA C
	JUNOD, FLOSS H
	NOVLE, SUSAN E
	RHEA, KENNETH
2267	LORENZ, HELEN A
2269	CASTELLANOS, ARIEL
	ESPERANZA A CLEANIN
2271	GARDNER, CHARLES M
	GRAY WOLF COMPUTER SYSTEMS
2273	HELLGREN, KAREN
2275	GOODFRIEND, PATRICIA M
2277	CLASSIC HONDA
	KOENIG, ADELLA
2311	FINKELSTEIN, SETH S
	PROTECH IP CONSULTING
2323	BURSEY, CHARLIE
	TBILT ENTERPRISES
2327	LEVY, BARNEY T
2329	BARROS, MARY L
2341	DELGADO, MIGUEL
2345	MAGLEBY, BERYL
	MORNING GLORY LNDSCP
2365	ANDREWS, ELLEREE

Target Street	Cross Street	Source
-	✓	EDR Digital Archive

CHANTICLEER AVE 2005 (Cont'd)

2400	CULTURAL CNCIL SANTA CRUZ CNTY
	KEYFAX NEW MEDIA INC
	STRINI ART GLASS
2411	FERNOW, FANNE
2415	EMMERT, ROBERT G
	SPECIALIZED AUTO INC
2431	ROBERTS AUTO UPHOLSTERY
2444	MOBILITY PIT STOP
2455	DOERING, DOUGLAS W
	PROVISION GLASS COMPANY
2601	AIRTIGHT VINYL SIDING WINDOWS
2606	TROWBRIDGE ENTERPRISES
2610	CLUB NET INTERNATIONAL A BUSIN
2625	SANTA CRUZ PET RESORT
	TAMMY AND KEVIN PHILBIN
2650	CALIFORNIA GREY BEARS INC
2685	OCCUPANT UNKNOWN,

Target Street	Cross Street	Source
-	✓	EDR Digital Archive

MATTISON LN 2005

2531	BUCK, ERNEST M
2544	DELACRUZ, FAUSTINO M
2552	WALTRIP, SHAINE
2554	YARBOROUGH, KATHY
2555	OCCUPANT UNKNOWN,
2591	HEAVY HIPS TRIBAL BELLY DANCE
	MUNRO, SCOTT W
2601	MCMANAMA, THOMAS C
2603	KENSINGER, ROBERT
2608	LUNA, TERESA M
2610	MERRY, TIFFANY S
2614	EGGLESTON, PATRICK
2622	BAJA BUILDERS
2627	ALLEY, DANIEL D
	AYALA, LETICIA H
	BAEZA, EMMA H
	BELL, JOAN
	BOOSE, ROBIN L
	CANTALUPO, JERRY
	CARROLL, SANDRA L
	CHRISTENSON, VIRGINIA A
	COLE, RACHEL M
	COX, KIMBERLY
	CUNA, GERALDINE
	CUNHA, NADINE I
	CURTEMAN, WESLEY D
	CUTHILL, JANET N
	ENRIQUEZ, CRISTINA
	ENSMINGER, CHRISTINE E
	ESCOBEDO, JUAN C
	FAY, MARIE
	FERRER, SERAFIN L
	FREY, JAMES H
	GARCIA, ANTONIO E
	GAYLE, ROBERT W
	GENTRY, MINOR
	GIANNINI, KEVIN
	GIANNININI, MARGERET
	GIGGY, CHRIS
	GONZALEZ, ROGELIO F
	HEWITT-BERO, JENNIFER M
	JOSLIN, DONALD C
	JUNG, CHRIS L
	KIBA, LEILA K
	LAVENANT, ARTURO
	LOPEZ, ROBERTO J
	MAGIC HOUSE CLEANING SVC
	MALPASS, DOROTHY F
	MANCHESTER, PETER
	MARTINEZ, CARMEN J

MATTISON LN 2005 (Cont'd)

2627	MCCARTHY, MICHAEL
	MILLER, CHRIS
	MUNRO, JANE
	MUNROE, MARGUERITE
	MUSE, CORALEANE
	OUELLETTE, THOMAS
	PRUETT, DACIA N
	RESLOCK, MARY J
	RICHARDS, SHARON L
	ROBERTS, MARY E
	SCRIBNER, ROBERT N
	SILVA, JAMES N
	SPENCE, ORION O
	STOOPS, MICHAEL D
	UHLER, JEFFREY M
	VELASCO, CECILIA
	WARE, DONALD I
	WEBER, DAVE
	WHITEHEAD, HILDA
	WILLIAMS, NATHAN A
	WOODARD, ELIZABETH A
	YOUNG, SHIRLEY M
	YUKICH, NICHOLAS B
2630	MYERS, TAMARA F
2645	COOPER, DON L
2650	STEED, LYNN D
2653	CASAVANT, SIOBHAN
	OCCUPANT UNKNOWN,
	WILLIAMS, ZANE
2661	GONZALEZ, ELODIA
	TRINIDAD, IMELDA
	VALENCIA, HECTOR
2677	WHITE, DUSTIN
2685	SURF TECHNICIONS INC
	SURVTECH
2688	OLEKSIAK, NICK
2690	DEAN, DANIELLE
2692	KLUS, BRIANNA
2696	OCCUPANT UNKNOWN,
2698	RAMIREZ, VERONICA
2701	EASTMAN, MELISSA
2727	SHEPHERD GOOD PRESCHOOL
2731	HARRINGTON, EDWARD E
2733	WALDOR, MARK L
2741	MOREHEAD, JEFF
2750	HUANG, CHUNG
2751	BROWN, WILLIAM L
2756	HOLMGREN, JEAN
2771	OCCUPANT UNKNOWN,
2822	NAZARI, DAVID K

Target Street	Cross Street	Source
-	✓	EDR Digital Archive

MATTISON LN 2005 (Cont'd)

2823	SOMMERS, SCOTT A
2825	SCREENPRINT SERVICES
2829	HARPER, MARVIN D
2831	FITZ, GEORGE R
2833	OCCUPANT UNKNOWN,

Target Street	Cross Street	Source
✔	-	EDR Digital Archive

SOQUEL AVE 2005

2990	CYPRESS REHAB & NURSING
	MITCHELL TODD MD
	PLEASANT CARE CORPORATION
	SALLYS SALON
3540	AMERICAN BD VOCATIONAL EXPERTS
	OSUNA, THERESA W
	SIMMERMANN, GLENN D
	ZIMMERMANN, GLENN D
3550	DADONE, MAURICE M
3560	FINN CHRISTOPHER BRYAN
	TAYLOR VISION SATELLITE
3600	RANCHO WORK & WESTERN SUP LLC
3700	GAITHER GROUP INC
5100	FAUCETT, DIANA K
5157	LABOR READY SOUTHWEST INC
5300	FLYING LIZARD DESIGN
5400	LIVE OAK CAFE
	MALYS INC
5550	EWING IRRIGATION PRODUCTS INC
5940	A THIRTY BUCK TOW
	CARS B GONE
	DOGHERRAS TOWING
	PIONEER AUTO SERVICE
5960	AMERICAN BLDRS & CONTRS SUP CO
	CASTLE PLASTERING
	FERNANDEZ, ARTURO C
	HOLDEN, J A
6000	RAINBOW CARPETS INC
6100	KRAFTS BODY SHOP INC
6892	COAST COMPUTER POWER
	EUROPEAN BODY WRAPS
	HOUGHTON, DAVID E
6896	AAA HOUGHTONS GEORGE SERV
6898	GOLINO TECH CONSULT
	GRINNING MORAY PHOTOGRAPH
	TAYLORVISION
6990	RYKA ENTERPRISES INC
6996	CALLERO JOSEPH W INC
	MAXCARE
	SANTA CRUZ SOUND GARDEN

Target Street	Cross Street	Source
-	✓	EDR Digital Archive

SOQUEL DR 2005

1661	ANDREW CALCIANO MD
	DANA WELLE DO
	GAIL A MAGID MD
	JOSH P NOVIC MD
	PHO, BA D
1664	ERIKS DELICAFE INC
	FRANKLYN FLORAL DESIGN
	HAPUNA DAY SPA
1815	GARDEN LIQUORS
1835	A CARHART RENTALS INC
1871	DUNLAPS DONUTS
1875	MUNCH BURGA
2215	HARTWELL CONSULTING
	ISLAND STONE NORTH AMERICA
2223	SILVEIRAS ANTHONY & RICHARD
	TIME REALTY OF CALIFORNIA
2260	SKYVIEW DRIVE-IN THEATERS
2315	SANTA CRUZ APPLIANCE PARTS
2325	PUBLIC STORAGE INC
2335	EXPOTECH ENTERPRISES INC
	NOLEN ENTERPRISES INC
2425	SAN CARLOS MARKET
2445	SANTA CRUZ CLEAN & SOBOR HOMES
2500	ALCARAS, Y E
	ALCOSIBA, KAYCEE
	ALFARO, ESMERALDA
	AN, M O
	AVALOS, D M
	BARRANCO, EULOGIA
	BARRERA, LORENZO
	BASTINE, PRISCILLA J
	BERUMEN, BIAS
	BRAVO, MARTHA
	BUCHANAN, K
	BUGNATO, TRACEY
	CALDERON, LUIS
	CALVARIO, VERONICA R
	CASTILLOS, SYLVIA
	CLEARY, CILLA
	COFFEY, SHERRY L
	CONTRERAS, ABELINO
	CORTES, LEOPOLDO
	COSS, EFREN S
	DAVIS, BEVERLY N
	DELACRUZ, YOLANDA
	DELATORRE, LINDA D
	DELBONO, JESSICA B
	DELGADO, JUAN
	DUARTE, ANA M
	EATON, BRIAN C

Target Street	Cross Street	Source
-	✓	EDR Digital Archive

SOQUEL DR 2005 (Cont'd)

2500 EMERALD BAY APARTMENTS INC
ESCOBAR, MANUEL D
ESPARZA, CASIMIRA
ESTRADA, LETICIA
ESTRADA, MANUEL
FABELA, MARIO
FELDER, ED
FLOREZ, JULIO
GARCIA, REYNA
GARDEN, TERRI M
GARIBAY, ANGEL A
GONZALES, PRISCILLA M
GONZALEZ, CATALINA
GREEN, ROBERT L
GUAJARDO, INOSENCIO C
GUTIERREZ, JESSIE
GUZMAN, JOSE
HANSEN, KAREN D
HAUGLAND, I
HERBERT, JEFFERY A
HERNANDEZ, FELIX
HERNANDEZ, JOSE
HERNANDEZ, MARGARITA
HERRERA, SUSANA
HILL, N
HUDEC, RONALD
IBARRA, SANTIAGO
IGNIZIO, MARY
JIMENEZ, ARISTEO
JOHNSON, GAIL J
KULHAVY, ANDREJ
LAWRENCE, KELLY
LEMILLIERE, ERIC D
LOPEZ, ARMANDO G
LUJAN, RAYMUNDO
LUNA, JUVENAL
MALDONADO, RUBEN
MARRUFO, MARIO
MEDINA, SARA
MEDINA, SOCORRO D
MELCHOR, LILIA
MENDEZ, RODOLFO
MOCTEZUMA, NORMA A
MONTECINO, DAVID
MONTESINOS, GENARO
MORA, MAURALEA A
MORALES, MARIA
MURILLO, MARIA
NERI, CONCEPCION
NUNEZ, ROSELIO E

Target Street	Cross Street	Source
-	✔	EDR Digital Archive

SOQUEL DR 2005 (Cont'd)

2500 OLIVA, GABRIELA
OLIVEROS, DAVID V
PALAFOX, HUGO G
PALMER, MABLE L
PATH, SIDOTH
PATRA, APURBA
PAYTON, TAMRA L
PEREZ, ARMANDO E
PEREZ, REGINA G
PINEDO, JODA
PINTO, RAFAEL V
PLACENSIA, MARY R
PLIEGO, ISRAEL J
RAMENO, ALFREDO
RAMIREZ, JOSE E
RANGEL, ROSA R
RAUL, MORALEZ
REY, JIMMY J
REYES, JOSE L
RIOS, NUBIA
RIVAS-CARBAJAL, LOURDES
ROBINSON, FOUNEST
RODRIGUEZ, JOSE
RODRIGUEZ, LILIANA
ROGERS, KATHLEEN M
SALAZAR, LUIS
SALDIVAR, GRISELDA H
SALGADO, DIAZ B
SANCHEZ, SANTOS
SCHNEIDER, T
SEIFERT, M
SERNA, JESUS F
SUTTON, NICK
TERESA, GUZMAN
THOMPSON, FREDDIE
TRAN, H
TURCOTTE, KATHLEEN I
UNDEEN, SANDY
VASQUEZ, VICTORIA A
VELEZ, JOSE
VEN PAT
VERDIA, MARIO
VILLA, RUBEN
VILLALOBOS, ANGEL
VILLALOBOS, MARTIN R
WALTER, ROBERT E
WALTRIP, BETTY J
ZAMORA, HERMAN
ZAVALA, ABELINO
ZETINA, GILBERTO

Target Street	Cross Street	Source
-	✓	EDR Digital Archive

SOQUEL DR 2005 (Cont'd)

2501	UPPER CREST PIZZA
2505	CORTEZ, ADIRMA
2525	EL CHINO MEXICAN RESTAURANT
2555	A TO Z FURNITURE
2557	EASY CARE CABINETRY & DESIGN I
	FIFTH WALL INC
2585	CENTRAL COAST VETERINARY INC
	CRAIG MOSLEY DVM
	CRUZ VETERINARY HOSPITAL
	GRATZEK ANN
	JAY STONE DVM
	JUDY FORCE DVM
	LINDA WELLS DVM
	MACY NICHOLAS B DVM
	SANTA CRUZ VETERINARY HOSPITAL
	VETERINARY TUMOR INSTITUTE
2605	LUCICH, MARTIN A

Target Street	Cross Street	Source
-	✓	EDR Digital Archive

CHANTICLEER AVE 2000

1930	JACKSON, CHARLES
	JACKSONS MOBILE MECHANIC SVC
1940	CAPEN, TILDEN L
1952	ESPINOSA, C
1965	HUNTER, APRIL C
1975	GRAY, LESLIE
	STUDDERT-KENNED, SIMON
1985	DIANA, JEWELL M
2010	OCCUPANT UNKNOWN,
2021	LUKAS, JOSEF
2030	ABARCA, RIGO
	TEMPCO HEATING & AIR COND
2039	OCCUPANT UNKNOWN,
2041	OCCUPANT UNKNOWN,
2043	OCCUPANT UNKNOWN,
2044	OCCUPANT UNKNOWN,
2045	MUZZIO, JOSEPH
2047	ESPINOLA, JOSEPH W
2065	FRIEDMAN, LOUIS M
2076	BRADFORD, THOMAS J
2080	MANNING, RICHARD S
2081	BONHAM-BRINDEL, NOAH
	BRINDEL, PAUL R
	FITCH, BOB D
2100	PUGA, J
2105	MCDOWELL, EMILE
2107	SCOTT, ROBERT F
2116	LOEB, M
2120	JENKINS, HARRY L
2125	GENTA, F
2135	OCCUPANT UNKNOWN,
2155	OCCUPANT UNKNOWN,
2185	OCCUPANT UNKNOWN,
2190	BORGEN, JASON
	CUBANGBANG, PABLO M
	FEJERAN, JANET J
	LEE, HENRY
	SAGA, FRANCIS
	TEJAM, ELIEZER T
2201	ANDEROS, M
2205	OCCUPANT UNKNOWN,
2220	DELANO, CAMERON D
	EDWARDS, SUSAN M
	FLECK, MICHAEL J
	HALEY, EUGENE D
	HILLHOUSE, CLAYTON C
	LANGERT, DARLA O
	LYNN, JON J
	MESCHERY, HEATHER C
	MONTAGUE, GAIL L

CHANTICLEER AVE 2000 (Cont'd)

2220	NANONGKAI, P V
	OTOMO, JO
	PEARLBERG, GERARD D
	REILLY, K M
	SANDBERG, WAYNE
	TRIACCA, KELLEY
	WOO, KANGSEE
2230	WASTE MGT COLLECTN & RECYCL
2259	CRABTREE, DANNY
2260	BC PARKING LOT MAINTENANCE
	BEERS RANDY STREET RODS
	CELTIC FLOORS
	LANDSPEED SCREEN PRINTING
	NAMU
2261	ROUNDY, S
2263	OCCUPANT UNKNOWN,
2264	COAST DRYWALL SUPPLY
	INGRAM PHILLIP
	SURFBOARDS BY JUNOD MICHEL
2265	PAPPAS, KAREN F
2266	CHANTICLEER HOME
2267	HEANEY, JAMES E
2269	UTZIG, R G
2271	OCCUPANT UNKNOWN,
2273	OCCUPANT UNKNOWN,
2275	GOODFRIEND, P M
2277	OCCUPANT UNKNOWN,
2311	FINKELSTEIN SETH CLOCK REPAIR
2323	BAEZA, EMMA
2325	DEITCH, MIKE U
2327	MUNEISHI, YUMIKO
2329	BARROS, MARY L
2341	JUNTADO, M M
2345	CROSLEY, RICHARD L
	MORNING GLORY LNDSCP
	ROWLAND, SIMONE
2365	JONES, PAT
2400	DALZIEL, GORDON
2411	OCCUPANT UNKNOWN,
2431	5 STAR CATERING
	DELECTABLE DESSERTS
	KITCHENSPACE
	MARYMAR CATERING
	NO RESERVATIONS
	ROBERTS AUTO UPHOLSTERY
	SALGADO, ANDRES
2444	MOBILITY PIT STOP
2606	TROWBRIDGE ENTERPRISES
2608	RESULTS THROUGH INNOVATION
2610	WHOLELINUX INC

Target Street	Cross Street	Source
-	✓	EDR Digital Archive

CHANTICLEER AVE 2000 (Cont'd)

2625	REVEILLE INC
	SANTA CRUZ ANIMAL CARE
2650	CALIFORNIA GREY BEARS INC
2685	VALDEZ, M L

Target Street	Cross Street	Source
-	✓	EDR Digital Archive

MATTISON LN 2000

2526	PHARISS TELESCOPES
	PHARISS, GARY M
2531	BUCK, ERNEST M
2544	OCCUPANT UNKNOWN,
2552	OCCUPANT UNKNOWN,
2555	BATTERSON CONVALESCENT HOSP
	HALL, W
	LOPEZ, RUTH
2590	OCCUPANT UNKNOWN,
2591	OCCUPANT UNKNOWN,
2601	MCMANAMA, THOMAS C
2603	OCCUPANT UNKNOWN,
2610	MITCHELL, SUSAN C
2614	OCCUPANT UNKNOWN,
2622	SANCHEZ, LUZ N
2627	BAEZA, EMMA
	BETTENCOURT, FREEMAN
	BROWNING, BOB
	CADWALLADER, KARINE
	CANTALUPO, JERRY
	COLE, RACHEL
	CONROY, SUSAN
	COX, LEE M
	CURTEMAN, JANETTE
	ENSMINGER, C
	FAY, MARIE
	FERRER, SERAFIN
	FREY, JAMES H
	GAYLE, ROBERT W
	GENTRY, MINOR
	HARGROVE, J
	JOSLIN, DONALD C
	MANCHESTER, PETER
	MENNA, JEFFREY
	MOORE, CARLTON F
	PROCTER, JIM B
	PRUETT, DACIA
	ROGERS, BERTRAM T
	SCRIBNER, ROBERT N
	SHAW, EILEEN A
	SILVA, VERNON
	TODD, STEVEN
	VELASCO, CECILIA
	WEBER, SUSAN
	WHITEHEAD, STEPHEN P
	WOODARD, E
2630	MYERS, TAMARA F
2645	COOPER, DON L
2650	OCCUPANT UNKNOWN,
2653	OCCUPANT UNKNOWN,

Target Street	Cross Street	Source
-	✓	EDR Digital Archive

MATTISON LN 2000 (Cont'd)

2661	SILVA, ROSARIO
	V & P AUTO REPAIR
2669	BAY WEST NURSERIES LLC
2677	OCCUPANT UNKNOWN,
2685	SKILLS CENTER INC
2688	OLEKSIAK, NICK
2690	SCHEIBLAUER, JEREMY P
2692	OCCUPANT UNKNOWN,
2694	BROWN, CHRISTY
2726	SHAW, EILEEN
2727	GOOD SHEPHERD PRESCHOOL
2733	WALDOR, MARK L
2741	MOREHEAD, JEFF
	OWEN, SCOTT
2750	MCKENZIE, CAMERON
2751	BROWN, WILLIAM L
2756	FICKLING, J
	LAAK, BRUCE J
2761	OCCUPANT UNKNOWN,
2822	DATZ WELDING
	NAZARI, GLORIA
2823	SOMMERS, SCOTT
2825	RICHARDSON, GLEN J
2829	HARPER, MARVIN D
2831	FITZ, GEORGE
2833	OCCUPANT UNKNOWN,

Target Street	Cross Street	Source
✔	-	EDR Digital Archive

SOQUEL AVE 2000

2964	ENTERPRISE RENT-A-CAR COMPANY
	GUARANTRRD IMPORT REPAIR
2990	CYPRESS REHAB & NURSING
	MITCHELL TODD MD
3540	ICHIKAWA HERBERT AIA
	TEAM EFINITI INC
3550	DADONE, MAURICE
3560	TAYLOR VISION
	TAYLORVISION SATELLITE TV
3700	GAITHER GROUP INC
5120	FRAUSTO, LUCIA A
5550	EWING IRRIGATION PRODUCTS INC
5940	A THIRTY BUCK TOW
	BAY MINI STORAGE
	CURETON & CO
	OCCUPANT UNKNOWN,
	TOWING SERVICES
5960	AMERICAN BLDRS & CONTRS SUP CO
	FRENCH, RANDALL
	SURF TECHNOLOGIES
5962	DOGHERRAS TOWING
6000	RAINBOW CARPETS INC
6100	KRAFTS BODY SHOP INC
6892	BIRTS SERVICES
6898	GRINNING MORAY PHOTOGRAPH
6990	RYKA ENTERPRISES INC
7000	BEACH CITY MOTORCYCLES
	CALIFORNIA CUSTOM CONCEPTS
7070	PACIFIC BELL

Target Street	Cross Street	Source
-	✓	EDR Digital Archive

SOQUEL DR 2000

1815	GARDEN LIQUORS
1835	A CARHART RENTALS INC
	OCCUPANT UNKNOWN,
	UNITED RENTALS STORE230
1871	DUNLAPS DONUTS
1875	MUNCH BURGA
1900	SEISHINDO
1975	COAST COMMERCIAL BANK
	ZAMANI, PAMELA W
2215	HARTWELL CONSULTING
	OCCUPANT UNKNOWN,
2223	SILVEIRAS ANTHONY & RICHARD
	TIME REALTY OF CALIFORNIA
2260	SKYVIEW DRIVE IN THEATRE
	SKYVIEW DRIVE-IN THEATERS
2315	SANTA CRUZ APPLIANCE PARTS
2325	COOK, SARAH B
2335	SAABORAMA
	WORLD WIDE AUTO WHOLESALERS
2425	ALAM, M
	CHONG YON HO
2500	ALVARADO, ARACELY
	AMERICA ROOFING
	ARGUELLO, FROYLAN
	BARRANCO, EULOGIA
	BARRETO, JOAQUIN
	BAY WORLD SERVICES
	BROWN, K L
	CALDERON, P
	CAMARENA, JOSE
	COFFEY, SHERRY L
	CRITTENDEN, ANDREA
	DALLAS, LOWELL
	DELA, HENRY
	DUARTE, ANA M
	ESPARZA, D
	FINCH, C
	GARCIA, JENNIE P
	GONZALEZ, PAULA
	GUZMAN, DANIEL R
	HAUGLAND, I
	HERBERT, JEFFERY
	HERNANDEZ, FELIX
	HERRERA, C
	HERRERA, SUSANA
	IBARRA, S
	JEFFEREY, JARED
	LAMB, EDDIE L
	LEMILLIERE, ERIC
	LOPEZ, ARMANDO G

Target Street	Cross Street	Source
-	✓	EDR Digital Archive

SOQUEL DR 2000 (Cont'd)

2500	MEDRANO, E
	MEYER, SANDRA
	MOCTEZUMA, NORMA A
	MORA, M
	MORALES, JAVIER
	MUNOZ, ELVIRA R
	MURILLO, LUCY
	OLIVA, G
	OLIVEROS, DAVID
	ORTEGA, BENNY
	PALAFOX, HUGO G
	PENA, EVELIA
	PEREZ, REGINA
	PINTO, RAFAEL V
	RANGEL, ROSA
	REYES, ESTEBAN
	REYES, G R
	REYES, PEDRO C
	RODRIGUEZ, MARIA L
	SALDIVAR, G H
	SAN MARCOS FOUNDATION INC
	SANCHEZ, GARCIA J
	SANCHEZ, SANTOS
	SOSA, JUAN M
	TRAN, PHUNG
	TURCOTTE, K
	VILLA SAN CARLOS APARTMENTS
	VILLALOBOS, MARTIN
	WALTER, ROBERT E
	WALTRIP, AUGUST
	WARREN, ROSE M
	WILLIAMS, E A
2525	EL CHINO RESTAURANT
	STUDIO X CAFE
2555	SANTA CRUZ COUNTY BUILDERS
2585	OPTHALMOLOGY FOR ANIMALS
	SANTA CRUZ VETERINARY HOSP
	VETERINARY TUMOR INSTITUTE
2605	KEITH, TERRY
	STAYTON, TIM

Target Street	Cross Street	Source
-	✔	EDR Digital Archive

CHANTICLEER AVE 1995

1930	JACKSON, CHARLES
	JACKSONS MOBILE MECHANIC SVC
1940	OCCUPANT UNKNOWNN
1952	OCCUPANT UNKNOWNN
	PHILS FOREIGN AUTO SERVICE
1965	CRATTY, DAVID R
	MURPHY, LARA
1975	GRAY, LESLIE
	STUDDERTKENNEDY, SIMON
1985	FALLON, A
	ITALIA, SEBASTI
	KRISTAL, NANCY
2010	VULTAGGIO, STEVE
2021	OCCUPANT UNKNOWNN
2030	GROVER, ANTHONY
	TEMPCO HEATING & AIR COND
2031	OCCUPANT UNKNOWNN
2039	GREGSON, DEREK G
2041	ANEMONE, MARC A
2043	OCCUPANT UNKNOWNN
2044	RE, ROBERTA M
2045	MUZZIO, JOSEPH
2047	REYNAGA, GABRIEL R
2065	KRAUS, MARCIA M
2076	BRADFORD, THOMAS J
2080	MANNING, RICHARD S
2081	BRINDEL, PAUL R
	LEVIN, E
2083	LEVIN, E
2100	OCCUPANT UNKNOWNN
2105	MCDOWELL, EMILE
2107	OCCUPANT UNKNOWNN
2116	OCCUPANT UNKNOWNN
2120	JENKINS, HARRY L
	SPA FITNESS CENTER INC
2125	BUNCH, ROGER
2135	OCCUPANT UNKNOWNN
2155	HEADY, LARRY R
	LIBERTY BAPTIST CHURCH INC
2190	BROOKS, RICK
	DOEUT, DARY
	ROMAN, TINA
2201	COBOS, CESAR
2205	OCCUPANT UNKNOWNN
2227	OCCUPANT UNKNOWNN
2230	WASTE MGT COLLECTN & RECYCL
2259	CRABTREE, DANNY
2260	BEERS RANDY STREET RODS
	ROCK ISLAND FOODS INC
2261	BURNAP, KENNETH D

Target Street	Cross Street	Source
-	✓	EDR Digital Archive

CHANTICLEER AVE 1995 (Cont'd)

2263	LINKVIS, NELDA M
2264	BRETT SHELTON ROOFING INC
	COAST DRYWALL SUPPLY
2265	OCCUPANT UNKNOWNN
2266	TUFO ELENA
2267	OCCUPANT UNKNOWNN
2268	OCCUPANT UNKNOWNN
2269	UTZIG, R G
2271	OCCUPANT UNKNOWNN
2273	MARIS, BONNIE B
2275	GOODFRIEND, P
2277	OCCUPANT UNKNOWNN
2311	FINKELSTEIN SETH CLOCK REPAIR
	FINKELSTEIN, SETH S
2322	LAKEY, ROBERTA
2323	OCCUPANT UNKNOWNN
2325	DEITCH, MIKE U
2327	OLSON, EWALD
2329	OCCUPANT UNKNOWNN
2338	OCCUPANT UNKNOWNN
2341	DELGADO, ROBERTO
2365	ANDREWS, ETHEL L
2400	DALZIEL, GORDON
2402	OCCUPANT UNKNOWNN
2411	SIEVERT, KENNETH A
2431	ROBERTS AUTO UPHOLSTERY
2444	MOBILITY PIT STOP
	PRICHARD, SANDI
2455	A B C TRANSPORTATION NOT INC
2500	MCDANIELS PIANO SERVICE
2606	TROWBRIDGE ENTERPRISES
2608	RESULTS THROUGH INNOVATION
2625	A AND D INC
2650	OCCUPANT UNKNOWNN
2660	PEACOCK SADDLERY
2685	HARRISON, JOSEPH W

Target Street	Cross Street	Source
-	✓	EDR Digital Archive

MATTISON LN 1995

2526	PHARISS TELESCOPES
	PHARISS, GARY M
2531	BROVELLI, MARGIE
2544	OCCUPANT UNKNOWNN
2552	GRANICK, LISA
2555	ABBEY, D
	ATKINSON, A M
	BATTERSON CONVALESCENT HOSP
	TAORMINA, R
	WASHBURN, HILDA S
2591	OCCUPANT UNKNOWNN
2603	MORAVEC, B E
2604	PRUITT, LUTHER L
2610	FORD, C L
2614	BORGHI, GAWAIN
2627	BARGAS, RONALD H
	BECK, ERNEST
	CARTWRIGHT, ROBERT A
	COX, LEE M
	FREY, JAMES H
	GENTRY, MINOR JR
	HALLQUIST, STEVEN T
	HARGROVE, J
	HEITZ, C R
	HEMSWORTH, WALTER L
	HOUSTON, MARY L
	JAGGARD, C
	JOSLIN, DONALD C
	MANCHESTER, PETER
	MOORE, CARLTON F
	PROCTER, JIM B
	REED, MCKINLE
	ROGERS, BERTRAM T
	SCRIBNER, ROBERT N
	SHEPARDSON, BARBARA A
	SILVA, VERNON
	STEEL, K T
	STEEL, WILLIAM S
	STOOPS, FELICIA
	TABER, WILLIAM
	TYLER, HAROLD S
	WHETTON, GEORGE S
	WHITEHEAD, STEPHEN P
	WHITEMAN, H
	WOODARD, E
2630	NUNES, ALAN R
2645	COOPER, DON L
2650	OCCUPANT UNKNOWNN
2653	OCCUPANT UNKNOWNN
	SILK ETCETERA

Target Street	Cross Street	Source
-	✓	EDR Digital Archive

MATTISON LN 1995 (Cont'd)

2661	CENTRAL COAST LDSCP & MAINT
2669	FAR WEST DESIGN AND LDSCPG INC
	FAR WEST WHOLESALE NURSERY
2677	BEAULIEU, K
2685	SKILLS CENTER INC
2691	PHARISS, GARY M
2740	VALLEY VIEW PACKING CO INC
2741	MOREHEAD, JEFF
	OWEN, SCOTT
2750	MCKENZIE, CAMERON
2751	OCCUPANT UNKNOWNN
2756	FICKLING, J
	WEST, JEFF
2761	OCCUPANT UNKNOWNN
2771	THOMPSON, DONNA E
2823	SOMMERS, SCOTT
2825	CLASSIC AUTO STORAGE
	DAUGHERTY DISTR
	JUICE MAN DISTRIBUTING
2829	HARPER, KAREN A
2831	FITZ, GEORGE
2838	ELIN, DEBORAH
2840	ASHTON, CHARLEY

Target Street	Cross Street	Source
✔	-	EDR Digital Archive

SOQUEL AVE 1995

2950	COPUS GORDON RE INVESTMENTS
	OCCUPANT UNKNOWNN
2964	GUARANTEED IMPORT CENTER
	JOHNSON, DAVID A
	JS AUTO SALES
2990	SALLYS SALON
3540	OCEAN SPORTS INTL PUBG
3560	SANTA CRUZ CONSTRUCTION FAS
3700	AUTO OUTLET
5100	PLAM MOTORSPORTS INC
5905	JUDY ZAPPACOSTA MA LMFCC
5940	A THIRTY BUCK TOW
	J&R AUTO SALES
	MIDNIGHT AUTO REPAIR
5960	FRENCH, R
	MARSHALL ROOFING SUPPLY INC
	PRIME LANDSCAPING
5962	DOGHERRAS BRAKE & ALIGNMENT
6000	RAINBOW CARPETS INC
6892	BIRTS SERVICES
	COAST COMPUTER POWER
6894	FUTURESHAPE FIGURE SALON
6896	ENVISION MEDIA
6898	SANTA CRUZ SATELLITE TV
	TAYLORVISION SATELLITE TV
6990	RYKA ENTERPRISES INC
7000	KRAFTS BODY SHOP INC

Target Street	Cross Street	Source
-	✓	EDR Digital Archive

SOQUEL DR 1995

1636	SANTA CRUZ ASSN OF REALTORS
1658	BRITT, ZNETTE
	CELTIC FLOORS
	DISBROWS ANCHR SANDWICH & DELI
	RIBORDY LINDAY
	SCHWARTZ MARK DC
1661	MAGID SCIBETTA NAMAN MDS
	MAGID, GAIL
	PEDIATRICS MEDICAL GROUP
	WINCHELL, WILLIAM
1815	GARDEN LIQUORS
1835	A CARHART RENTAL INC
1871	DUNLAPS DONUTS
2215	FULTON, DON SR
2223	SILVEIRA, ANTHONY P
	TIME REALTY OF CALIFORNIA
2315	SANTA CRUZ APPLIANCE PARTS
2335	ACC-U-TUNE INC
	SOQUEL AUTOMATIC TRANSM CLINIC
	WORLD WIDE AUTO WHOLESALERS
2425	CHONG YON
	GREEN ONION
	JACKIS FLOWERS
2500	ARGUELLO, EDUARDO
	AVILA, G
	BARRIOS, E
	BRASHEAR, M T
	BROWN, K L
	CALDERON, P
	CARRILLO, EMILY
	DALLAS, LOWELL
	DELA, HENRY
	DELACRUZ, HENRY
	ESPARZA, D
	FERNANDEZ, CARLOS
	FINCH, C
	FLORES, LUIS
	GUTIERREZ, A
	GUZMAN, ALBERTO
	HAHN, ERNA
	HARRIS, DENISE
	HAUGLAND, I
	HERRERA, C
	HERRERA, SUSANA
	IBARRA, S
	JONES, MONROE
	KULHAVA, HELEN
	LESUI, IAKOPO
	LOVATO, ABE
	MENDOZA, B L

Target Street	Cross Street	Source
-	✓	EDR Digital Archive

SOQUEL DR 1995 (Cont'd)

2500	NAVA, M
	NAVA, S
	OLIVEROS, DAVID
	PALMER, BETSY
	PEDROZA, ISMAEL
	PENA, EVELIA
	PEREZ, REGINA
	RANGEL, ROSA
	RE, ESTEBAN
	ROCKWELL, REGINA M
	RUIZ, LORETO
	SAN MARCOS FOUNDATION INC
	SOLLAZZI, MELBA
	TUCKER, LOUIE
	TURCOTTE, K
	VANBRUNT, H
	VILLA SAN CARLOS APARTMENTS
	WALKER, WILL
	WALTER, ROBERT E
	WALTRIP, AUGUST
	WARREN, VERNON
	WILLIAMS, E A
2525	EL CHINO RESTAURANT
2528	VETERINARY RADIOLOGY AND ULTRA
2555	PLUMBING BUREAU
2557	PRECISION LAMINATES INC
2585	KERR, LARRY
	SANTA CRUZ VETERINARY HOSP
	VETERINARY TUMOR INSTITUTE
2605	BALLENGER, SHARI

Target Street	Cross Street	Source
-	✓	EDR Digital Archive

CHANTICLEER AVE 1992

1850	WHEDON, SAM
1925	ADKINS, JADE C
1930	JACKSON, CHARLES
	JACKSONS MOBILE MECHANIC SVC
1952	PHILS FOREIGN AUTO SERVICE
1965	KRISTAL, NANCY
	SLOAN, GARY
1975	GOLDBERG, DAN
	GRAY, LESLIE
	MILLER, TODD
	STUDDERTKENNED, SIMON
2030	MERIDA, THOM
	TEMPCO HEATING & AIR COND
2031	COMMUNITY MUSIC SCHOOL
2041	BROOKMAN, SANDRA
2044	CONNICK STEPHEN B
2045	MUZZIO, JOSEPH
2080	MANNING, RICHARD S
2081	BRINDEL, PAUL R
2105	MCDOWELL, EMILE
2107	SCOTT, ROBERT F
2120	SPA FITNESS CENTER INC
2125	BERGSTROM, SHARON
	BUNCH, ROGER
2155	HEADY, LARRY R
	LIBERTY BAPTIST CHURCH
2190	AVILA, MIKE
	PITRONE, EMILY
2230	NORTH CENTRAL DISPOSAL INC
	WASTE MANAGEMENT INC
	WASTE MANAGEMENT OF ILL DEL
2259	CRABTREE, DANNY
2260	INDUSTRIAL ELECTRIC MTR WORKS
	L & M TOWING
	ROCK ISLAND FOODS INC
2264	COLEY, DEAN
	INGRAM PHIL
	WILLIAMS JEFFREY-WOODTURNER
2266	TUFO ELENA
2269	UTZIG, R G
2275	MURPHY, JULIE
2277	PHILLIPS, DONNA
2322	JENKINS, WILLIAM
2327	OLSON, EWALD
2365	ANDREWS, ETHEL L
2400	DALZIEL, GORDON
2402	WOODY, GORMAN
2431	LAPPING CONCEPTS
	PERFORMANCE WEST
	PERFORMANCE WEST POWERALL

Target Street	Cross Street	Source
-	✓	EDR Digital Archive

CHANTICLEER AVE 1992 (Cont'd)

2431	ROTHWELL MACHINE
	TOOL CONCEPTS
2444	OVE, DAVID
2606	TROWBRIDGE ENTERPRISES
2608	CLUBNET INTERNATIONAL
	JOHNSON MAURICE C & MASISIE E
	TEAM FIT INCORPORATED
2625	DEKKING, D
	ROWITS KENNELS
2650	PEACOCK, ALISON P
2660	PEACOCK SADDLERY
2701	CHANTICLEER VETERINARY HOSP
	CONKEY S R DVM

Target Street	Cross Street	Source
-	✓	EDR Digital Archive

MATTISON LN 1992

2505	MCLEOD, KATHRYN M
2515	BARATZADGH, KOUROSH
	FIVE STAR MFG TECHNOLOGY
2521	HOLT, DAN
2526	GOLDMAN, MICHAEL
	PHARISS TELESCOPES
	PHARISS, GARY M
2531	HANSEN, GERALD R
2555	BATTERSON CONVALESCENT HOSP
	FINDLAY, RUTH
2603	GRUYS, ROBERT
	MORAVEC, B E
2622	LAMERS, STEWART
	WILSON, JOHN S
2627	ADAMS, H H
	ASA, G
	GENTRY, MINOR JR
	PEARCE, RHODA
	TYLER, HAROLD S
	WHITEHEAD, STEPHEN P
2661	CENTRAL COAST LDSCP & MAINT
	RICHARDSON, JOHN
	ROLFS AUTO BODY
	SLINDE, ARTHUR
2669	FAR WEST DESIGN AND LDSCPG INC
	FAR WEST WHOLESALE NURSERY
2685	SKILLS CENTER INC
2688	CANNON MAIL ORDER
2701	SCOTT, ALAN
2727	GOOD SHEPHERD SCHOOL
2740	VALLEY VIEW PACKING CO INC
2741	MOREHEAD, JEFF
	OWEN, SCOTT
2750	HUYS, JOE H
2756	BAILEY, D
	JACOBSEN, GREGG
2823	SOMMERS, SCOTT
2825	MONTEREY BAY CASKET CO
	UNIQUE NATURAL SERVICES
2831	CYPRESS AUTOMOTIVE
	FITZ, GEORGE
2838	CLARK, JAMES R
2840	ASHTON, CHARLEY
2844	FRYE, WILLIAM E

Target Street	Cross Street	Source
✔	-	EDR Digital Archive

SOQUEL AVE 1992

3203	BARNETT, MELVIN M
3540	PACIFIC SYSTEMS INC
	PELLEGRINI & ASSOC REALTORS
3560	SANTA CRUZ CONSTRUCTION FAS
3600	MC CARTYS
3621	JN ASSOC BELT MO
4230	FUTON FURNITURE OUTLET
5120	HERNANDEZ, ELVA
5550	DALZIEL SUPPLY COMPANY
5960	WELTY LOWELL PLASTERING
6000	RAINBOW CARPETS INC
6100	COCA COLA BTLG CO OF CAL INC
6116	CECIL, JESSIE
6896	AZZARO VALERIE JEAN
	CHEVEUX SALON
6898	SANTA CRUZ SATELLITE TV
	TAYLOR VISION
6990	RYKA ENTERPRISES INC
7000	KRAFTS BODY SHOP INC
	SANTA CRUZ SANDBLASTING

Target Street	Cross Street	Source
-	✓	EDR Digital Archive

SOQUEL DR 1992

1636	SANTA CRUZ ASSN OF REALTORS
1658	DISBROWS ANCHOR SANDWICH DELI
	GRIFFIN, KATIE
	JACK KNOX DC
	KNOX, JACK
	PEPE, LEROUGE
	RIBORDY LINDAY
	SCHWARTZ DC
	STIGA, JOHN
1661	PEDIATRICS MEDICAL GROUP
	SCHMIDA, THOMAS O
	THOMPSON, KENT W
1815	GARDEN LIQUORS
1835	A CARHART RENTAL INC
	CARHART, JOHN A
1975	GACHESA, JACK L
2215	FULTON, DON SR
2223	TIME REALTY OF CALIFORNIA
2250	C & V CYCLEWORKS
	SCHULTZ ROMMA
2315	SANTA CRUZ APPLIANCE PARTS
2335	CARRERA WORKS
	M-B CENTRE LIMITED
	S C IND PORSCHE
	SOQUEL AUTOMATIC TRANSM CLINIC
2425	GREEN ONION
	JACKIS
2500	ARGUELLO, ARTURO
	AVILA, DAVID
	AVILA, G
	CALDERON, P
	CARRILLO, P
	DALLAS, LOWELL
	DELACRUZ, HENRY
	GALLARDO, JAVIER
	JACQUEZ, JOSE C
	MALDONADO, RUBEN
	MENDOZA, BARTOLO L
	MONJARAZ MANUAL T & ARTHUR C
	NICHOLS, TONY M
	RUIZ, LORETO
	SAN MARCOS FOUNDATION INC
	SEVERENO, NAVA
	VANBRUNT, H
	VANDEVER, CAROL
	VARGAS, FRANK
	VILLA SAN CARLOS APARTMENTS
	WALTER, ROBERT E
	WALTRIP, AUGUST
	WALTRIP, RAY

Target Street	Cross Street	Source
-	✓	EDR Digital Archive

SOQUEL DR 1992 (Cont'd)

2500	WILLIAMS, ESTHER A
2501	DANNYS DINER
	DANNYS DINNER
2525	EL CHINO
2557	PRECISION LAMINATES INC
2585	KORTZ, GREGG
	SANTA CRUZ VETERINARY HOSP
	VETERINARY TUMOR INSTITUTE
2605	DYER, EUSTIS O

Target Street	Cross Street	Source
-	✓	Polk's City Directory

CHANTICLEER AVE 1985

2120 Spa Fitness Center physical culture
475-7722
Jenkins Harry 475-7722
2125★Dickinson Robt C 476-1096
2135 Sandford Edmund F ◎ 475-2087
MURIEL DR INTERSECTS
2155 Liberty Baptist Church 476-1724
★Van Keuren Bob 476-1724
2185★Husted Elaine E counselor
2190 Apartments
1 Youmans
2 Cruse
3★Adelsperger Penny 476-4367
4★Stagnaro M
5 Ellis Kathy
6 Guntrum Mike 475-1143
7 No Return
8 No Return
9★Hamilton S
10 Wayman Gary 475-9302
11★Hudson Steve 476-1619
12 Alvarez Jerry 475-8098
13★Maddox C
14 Conwell
15★Pitrone Emily 462-1783
16 Balesteri Steve
17★Bates M
18★Flood Shannon 479-0268
19 Lindley Edgar
20★Dean S
RODRIGUEZ ST INTERSECTS
2201 Perrins Jo Ann Mrs 475-0943
2203 Rameriz Jose 462-3034
2205 Parisi Leonard 476-6432
2207★Duncan Joe H 476-5320
2227 Hulett Annette 462-0436
2229 No Return

Target Street	Cross Street	Source
-	✓	Polk's City Directory

CHANTICLEER AVE 1985

2230 Central County Garbage Co Inc refuse collrs 476-1201
2231★La Rosa Salvatore 462-2288
2259 Crabtree Danl 476-3273
2260 Santa Cruz Flower Co whol 475-6006
Central County Garbage stge yd
Rock Island Foods health foods 476-9600
2261★Buchweitz D 476-7758
2262 No Return
2263 No Return
2264 Coley & Kohman windows & doors 476-4549
2265 Kaufeldt Bernard 475-5291
2266 Sunset Christian Homes nursing home 475-8678
2267★Diciccio Kirk 462-2970
2268 Chanticleer Home retirement home 475-3055
2269 Scott Rosalie G ◎ 475-0541
2271 No Return
2273★Maris Bonnie
2275★Mc Donald Jeneieve 462-0473
2277 No Return
2311 Woessner Frank 476-1348
2311a★Finkelstein Seth 462-2520
2322★Jenkins Wm M ◎ 476-2338
2325 No Return
2327 Olson Edwald R 476-0559
2329★Offutt Ronald C 462-0623
2338 Davenport Verna 475-4557
2341a Harding A B 475-4979
2341b Vacant
2345a No Return
2345b★Osborne Rob 476-6172
2365 Moran Stanley ◎ 475-3380
2400 Palmer Shop The cabt mkr 475-2433
2402 Woody Gorman T ◎ 475-2398
2411 Sievert Kenneth A ◎ 462-1890
Davidson Jud
2417 No Return
2431 Battery Shop The auto batteries sls & serv 476-5244
Rothwell Machine mach shop 476-2019
★Robertson Carrie
2444 Ove David E 462-3164
2455 Vacant
2500 Live Oak Tile Sls dlr 476-7077
★Famularo Chris
SOQUEL AV INTERSECTS

56

STATE RD INTERSECTS
ZIP CODE 95065
2601 Schultz Louis J ◎ 475-1094
2608★Kenner Sandra L 462-5429
2624 Downey
2625 Rowits Kennels 476-3449
White Ronald B ◎ 476-3449
2650 Peacock Gladys M Mrs ◎ 475-1474
2660★Peacock Roberta 475-1474

Target Street	Cross Street	Source
-	✓	Polk's City Directory

MATTISON AVE 1985

2531 Haisch Pat 476-3077
2544 No Return
2552 Vacant
2554 Thompson Robt 476-6488
2555 Batterson Convalescent Hospital 475-4065
Findlay Ruth B Mrs 475-3307
2590 O'Connor E S 475-3261
2601 Rego T V
2602 Takano Jane 476-8625
2603 Moravec B E 476-0671
2604 Vengua Miguel D 475-5419
2608 Lally Chas C 475-2329
2610 Dvorak T J 476-7919
2614★Ransone Gary ◎ 476-8980
2622 No Return
2627 Beachcomber Park trailer park
Spaces
1 Whitehead Stephen P 475-2012
2 Sorenson Lula E Mrs 462-1317
3 Sila Elvira 475-3988
4 Tyler Harold S 475-6628
5 Felton J P
6★Houston Patti 476-5181
7★Heskins Estele
8 Summa Marjorie Mrs 475-7959
9 Rogers Bertram T 475-8214
10★Seiverson Warren Rev
11 Beck Ernest 476-1868
12 Christenson Virginia
13★Patamovia I 475-5681
14 Reed Bessie 476-3027
15 Parrish Marion F 476-3967
16★Cox Lee M 475-5427
17 Woolf Betty Ann
18 Hood W O 476-1613
19 Rose Elsa 462-3142
20 Craig Dale 476-4706
21 Garcia Jos E 475-1766
22★Cartwright Robt
23 Disbrow Geo B 476-3116
24★Blewett Wm
25 Pope Opal Mrs 476-3931
26 Funk Marie Mrs 476-4907
27★West Wm
28 Moore Carlton F 476-4919
29★Joslin Donald C 475-2611
30★Shephardson Barbara 475-5980
31★Loper Frank
32★Devereaux Robt
33 Rose John 475-5342
34★Huber Nancy
35★Carroll Sandra
36 Levine Rose Mrs 476-3373
37 Pearce Rhoda 476-9392

Target Street	Cross Street	Source
-	✓	Polk's City Directory

MATTISON AVE 1985

MATTISON LA—Contd

38★Adams Nancy 462-2224
39 Ross Mark 476-3186
40 Willingham Asa G 476-1911
41★Benson Jessie
42★Glardina Allen
43 Messersmith Dallas 476-7467
44 Burhans Eugenia
45 Smith Wayne
46★Alley Dan
47 Michielson Hattie 476-6448
48★Pinini Bes
49★Nash V
50★Duboise Dominick
51★Tam Bill
52 Havens Gladys 475-9357
53★Adams Herbert H 479-0740
54★Lord Wendy
55 Stoner Lillian
56 Rekos Mary Ann 475-1767
57 Allen Evangeline D
58★Ross Mark
59 Heitz Betty J Mrs
60 Whetton Geo S 475-7368
61 Hammond O L 476-5113
62 Gentry Minor Jr 476-8028
63 Anderson Lawrence M 476-1330
64 Corbett Edw J
65★Story Neil 476-3760
66 Carr Lydia 475-8946
67 Tower Ruth E
68 Norton L H Mrs 476-5190
69 Martin F Charlie 462-4741
70 Hemsworth Walter L 476-2638
71 Cuthill J 462-4833
72★Scribner Robt N 462-1162
73 Cunha Nadine I Mrs
2630 Nunes Alan R ◎
2645 Cooper Donald L
2650 No Return
2653a Vacant
2653b★Higgins Lenore
2653c★Avenell Daryl 476-6728
2661 Rolf's Auto Body 476-0834
De Angelo Pest Control 688-2233
2669 Far West Nursery & Landscaping
landscaper 476-8865
2677 Mc Guire Geraldine ◎ 475-1698
2685 Skills Center child care 476-6501
2688★Davis Mark E 462-0615
2690 Vacant
2692 No Return
2694 Le Comte Gary J
2696 No Return
2698★Chavez Joe

56

STATE HWY 1 INTERSECTS
ZIP CODE 95065
2701 Scott T J
2727 Good Shepherd School 475-7682
2731 Bechert Frank M 475-3153
2733 Vacant
2740 Santa Cruz Fruit Co fruit drying
475-4633
2741★Kutzler Richd A ◎
2750★Huys Jos H ◎ 476-7761
2751 Brown Wm L ◎
2756★Leicester M A 475-7589
2761 No Return
2771 Terranova Christine A 475-0500

Target Street	Cross Street	Source
-	✓	Polk's City Directory

MATTISON AVE 1985

2822★Foster Peter
2823★Fanucchi Michl 476-7182
2825 Frito-Lay distrs snack foods 475-0522
2825a Santa Cruz Casket Co 475-7667
2829 Karpel Gerald
2831 Fitz Geo ◎ 475-2719
2838 Clark Jas R ◎ 475-5066

Target Street	Cross Street	Source
✓	-	Polk's City Directory

SOQUEL AVE 1985

3550 Dadone Maurice ◎ 475-1668
3560 Newcomb Don Tool 476-1881
3600 Mc Carty Paint Co 475-4321

17TH AV INTERSECTS
4240 Wonder Bread Thrift Shop 475-4984
4401 No Return
4744 No Return
CHANTICLEER AV INTERSECTS
5100 Carisma Car Sls 462-2909
5120a★Alvarez Lucy 475-2130
5120b Crumb Eva
5120c★Hernandez Ramon 462-6483
5120d Pitzer Raegina
5440 Vacant
5550 Dalziel Supply Co mtls parts 476-6422
5565 No Return
5940 Vacant
5960 Nigh Lumber Co 475-2880
5962 Arlie's Auto Repair 462-6279
MATTISON LA INTERSECTS
6000 Appliance Parts & Equipment Distr 462-3456
6000b Heppler's Gun Shop 475-1235
6000c Skylight Place The skylights 476-2023
6000d Dan's Paint Supply 462-1600

Target Street	Cross Street	Source
✔	-	Polk's City Directory

SOQUEL AVE 1985

6100 Coca Cola Bottling Co Of California
476-3500

86

6996 American Bakeries Co (Langendorf
Div) baked goods whol 462-5220
American Bakeries Co Thrift Shop
baked goods retail 462-5220
RODEO GULCH RD INTERSECTS
7000 Kraft's Body Shop 476-3232
Santa Cruz Sandblasting 476-3233
7070 Pacific Telephone (Garage)

Target Street	Cross Street	Source
-	✓	Polk's City Directory

SOQUEL DR 1985

1664 Coast Commercial Bank 476-1221
1815 Santa Cruz Garden Liquors 475-9191
1835 Carhart Rental Inc equip rental
475-2125
1871 Domenichelli's Donut Shop 462-3236
1875 Seven-Eleven Food Store 475-9599
2125 John's Woodworking furn refinishing
CHANTICLEER AV INTERSECTS
2205 Knoeb Andrew 476-6261
2210 Soquel Drive Beacon gas sta 462-0355
2210b Vacant
2240 Pizza Plus 462-0506
2246 Beacon Video video tapes ret 476-8814
2250 Surfside Signs 475-9317
PRATHER LA INTERSECTS
2260 Skyview Drive-In Theatre 475-3405
2315 Collectors Gallery anitques 475-4091
2325 Casa Del Fury motel 475-2980
Fury Paul H © 475-2980
2335a Mc Coy's Soquel Tire Company
476-9666
2335b D M V Clinic imported car servs
462-4436
2335c Accutune car care splst 462-4900
2335d Soquel Transmissions 475-1524
2335e Carrera Werks auto repr 476-6029
2335f Bavaria Centre b m w serv 462-4624
2335g Mercedes Centre auto repr 462-4624
2335 Liston Tim Used Car Lot 425-8270

Target Street	Cross Street	Source
-	✔	Polk's City Directory

SOQUEL DR 1985

SOQUEL DR—Contd
2425 Jacki's Flowers florist 476-4796
2425a Green Onion Market grocery store 475-1551
WINKLE AV INTERSECTS
2500 Villa San Carlos 475-0702
A2★Gallardo Francisco
A3★Moctezuma Roberto
A4★Hope Dorothy C 475-6692
A5★Le Barre Winona
A6★Nava Mario
A7★Nava Magdalena
A8★Russo Renee
A9 Barr Mary A Mrs 475-3580
A10★Camacho Wm
A11 Hahn Erna M 475-0344
A12 Sofrenek Sherry
A13 Martinez Connie 462-2139
A14★Tapia Elias 462-2742
A15 Findlay John W 476-5754
A16 Label Pat
A17 Fassio Louis 475-3229
A18★Recami Mona
A19 Van Brunt H 475-5898
A20 Walter R 475-4529
A21★Craft Robt
A22 Sollazzi Melba 476-2196
A23★Garcia Jesus
A24 Williams Esther 475-5379
B1 Englund Marrie 476-6980
B2 Payne Florelle
B3 Green Frances L 462-0651
B4 Ortiz Angelico 476-1795
B5 Bucknell Wm
B6 Casey Hazel
B7 Brashear Marie T Mrs
B8★Attebury Shirley
B9★Wright Jack
B10 Moore Lynn 476-6095
B11★Rogers Neva
B12★Erskine Bernice
B13 Groves H 476-0646
B14 Boland Jean 462-4241
B15 Kinann Thos F 476-9666
B16 White Donna 475-6705
C1 Fossum Leona F Mrs 475-0603
C2 Jenkins Mary Mrs 476-9325
C3★Walker Will
C4 Slesinger Emilie Mrs 476-8678
C5★Hudiburg Opal 475-5593
C6★Bork Wilton D 476-3345
C7 Braut Lee J
C8 Turcotte Kathleen 476-2088
C9★Haugland Isabel 475-7313
C10 Adkins Jeanne 476-8501
C11 Rohrer Gertrude 475-2573
C12 Brown Kathryn 475-7560
C13★Shallenberger Monica
C14 Page Ellen M Mrs 476-7257
C15 Hatley Oran 476-7045
C16 Moore Carol 475-1089
D1★Herrera Susan A
D2 Suarez Eleacer 476-8686
D3 Wall Curtis
D4★Tari Dennis
D5 Chavez Irma 462-6511
D6 Lopez Joseph
D7 Langston Beverly 475-4109
D8 Ruiz Loretto Mrs 475-7651
D9 Dallas Susie E
D10 Landreth Rosemary
D11★Oliveros David
D12 Bartlett Mary Jo 476-9615
D13 Minter Ruth E Mrs 476-6047
D14★Rodriguez Rigoberto
D15★Lesu'i Kerupi
D16★Perez Hugo
E1 Dalvas Lowell 462-4793
E2★Fernandez Carlos
E3★Williams Carol
E4 Gomez Heliodoro 475-1356
E5★Pedroza Ismael
E6★Blevins Tina
E7 Flores Louis 462-2971
E8 Van Horn Michl J 475-7443
E9 Caston Ramon
E10 Ibarra Santiago
E11★Garrison Mae 462-4628
E12★Zdniak Priscilla
E13★Tone Sharon
E14★Sanchez Santos
E15 Duran Jesus
E16 Vargas Paschall L 475-6569
F1★Mercado Guadalupe
F2★Valdez Pablo
F3★Davidson Zoe
F4★Esparza Demetrio
F5 Romero Rita
F6★Fassio Terry 462-0738
F7 Gantt Lee
F8★Martinez Ortensia 475-5121
F9★Mercado Clemente
F10★Chagolla Pasqual
F11★Rios Justino
F12 Hernandez Margarito
F13 Maldonado Ruben 476-4288
F14 Palmer Mable 462-3409
F15 Vacant
F16 Soria Raul
G1 Vacant
G2 Hurtado Carlos 476-0479
G3★Montgomery Vicki
G4★Mendoza Gilberto 476-3179
G5 Sanchez Rosa
G6★Castellanos Ariel
G7★Rockwell Regina
G8★Lopez Deanna
G9 Swanson Nancy L 476-6784
G10★Sarmiento Norma
G11★Martinez Cathy 475-0817
G12★Reyes Mary W
G13★Warren Vernon
G14 Lew V
G15 Encinas Ernesto 475-1129
G16 Path Sun
H1★Scott Charmaigne
H2★Dugger Betty
H3 Ruiz Catalina 476-4473
H4★Scalmanini Diane 476-2451
H5★Livingston Jack D 462-6512
H6★Villalobos Jose
H7★Easley Laurie 462-2799
H8★Calderon Jaime 462-0238
H9 Guajardo Gloria
H10★Le Milliere Sharon
H11 Griffin Martha J 475-8997
H12★Rios Miguel
H13 Taylor O
H14 Gutierrez Ignacio 462-2120
H15 Johnson Glenn 476-4700
H16★Porras Filiberto
J1★Cordero Victor

Target Street	Cross Street	Source
-	✓	Polk's City Directory

SOQUEL DR 1985

SOQUEL DR—Contd

J2★Rivas Josephine 475-4641
J3★Lopez Jorge
J4★Wessels Leah
J5 Harbecker Dennis 475-1839
J6★Martinez Manuel
J7★Amos Janet
J8 Thomas Henry T 475-3734
J9★Deck Phyllis 462-0512
J10 Gorman Michl 475-8937
J11 Coto Ignacio
J12★Lopez Luisa
J13 Velez Juan 476-2643
J14★Velez Jose 476-7584
J15 Finch Christine 476-7988
J16★Solorzano Jorge
K1★Bale Judy
K2★Mendoza Bartolo
K3 Calderon Jose 475-3372
K4 Vargas Jesus 475-6569
K5 Cortes Leopollo 462-0217
K6★Crumley Donna
K7★Leon Raphael 462-6821
K8 Avila Huberto 476-9656
K9 Madrigal Alfredo 462-3815
K10★Bega Porfideo 462-6492
K11 Rico Rosario 475-3240
K12★Radilla Pedro
K13★Martinez Alma 475-0985
K14 Guido Sara
15★Monjaraz J Manuel 475-3622
K16 Lopez Joe 475-7784
L1 Jimenez Ann 475-2792
L2 Ignizio Mary 475-4120
L3 Salazar Jose L
L4 Lesui Iakopo
L5★Allison Jerene
L6 Martinez Jose
L7★Mendez Geneveve 476-8097
L8 Cardenas Robt 475-0702
L9 Monjaroz Arth
L10★Shallenberger Gloria
L11 Garcia Alberta 476-4204
L12 Joquez Jose 476-3889
L13★Guerrero Jose
L14 Amos Fredston 475-2096
L15★Thomas Doris
L16 Lovato Abe F 475-6229
M1★Ceballos Jorge
M2★Guzman Alberto
M3★Jimenez Aristeo
M4★Escarsega Miguel
M5★Rosel Juanita
M6★Ibarra Cirilo
M7★Estrada Irena
M8 Cramer Bonita
N1 Joa Henry 462-3545
N2★Lemerond Janet 475-4793
N3 Sierra Pedro 476-2880
N4 Reyes Bonifacio 476-7173
N5 Mercado Apolinar 462-2417
N6★Guajardo Rita 475-0817
N7 Waltrip Bette
N8★Lopez Gloria 475-0938
2501 Danny's Diner 475-2601
2525 El Chino Deli delicatessen 476-7175
Classy Chassis auto sls 476-5515
2555 Senate Sofa Bed & Mattress Co 476-7002
2557 Easy Care Kitchen & Bath counter tops mfrs 476-2110

Target Street	Cross Street	Source
-	✓	Polk's City Directory

CHANTICLEER AVE 1980

2120 Spa Fitness Center physical culture
475-7722
Jenkins Harry 475-7722
2125 Vacant
2135 Sandford Edmund F ◎ 475-2087
MURIEL DR INTERSECTS
2155 Landmark Baptist Church 476-1724
Miller Raymond G Rev 476-1724
2185 Urbancic Frank H 475-1761
2190 Apartments
1★Engelund C 476-8227
2★Vicker S
3★Ethrington J
4★Nix Gary Wayne
5★Reynolds A
6★Di Gangi B
7 Stein Albert 475-4951
8 Eaton Kent
9 Gano Eveland Mrs 476-9647
10 Cornell Dorothy
11 Gumm Martha 476-3932
12★Hunter Allison 423-7155
13★Baker Tom
14★Wood Yvonne
15★Lee Anna 462-3037
16 Vacant
17★Melrose L
18★Kocher M
19 Lindley Edger
20 Shakespeare Edith
RODRIGUEZ ST INTERSECTS
2201 Bell Russell
2203 Rameriz Jose 462-3034
2205 Parisi Leonard 476-6432
2207 Mercer R 462-0667
2231 Schwartz Eric ◎
2259 Watson Helen S Mrs 476-3273
2260 Vacant
Central County Garbage (Stge Yd)
Allans Woodworking cabinet mkr
475-5510
2264 Coley & Kohman windows & doors
476-4549
2266 Sunset Christian Homes nursing home
475-8678
2268 Cheschi Irene ◎
2269 Utzig Rosalie G ◎ 475-0541
2311 Bryan Mark
2322 Shively Wayne V ◎ 475-9002
2323 Florin Walter F ◎ 475-4289
2338 No Return
2341a★Harding A B 475-4979
2341b Wuesterfeld Carl B 476-8627
2345★Armstrong Frank
2365 Clark Walter J ◎ 462-3831
2400 Palmer Shop The cabt mkr 475-2433
2402 Woody Gorman T ◎ 475-2398
2411 Sievert Ken 462-1890
2431 Gray Gun Shop 475-1235
Phillips Colleen ◎ 462-1795
2444★Johnson A L
2455 Cheatwood John 476-9496
2500 Recollections antiques 476-8748
SOQUEL AV INTERSECTS

Target Street	Cross Street	Source
-	✓	Polk's City Directory

CHANTICLEER AVE 1980

CHANTICLEER AV—Contd

STATE RD INTERSECTS

2601 Schultz Louis J Jr ◎ 475-1094

2608 Tool Chest Lawn & Garden Center The
tools & sup 475-2204

Dick Raymond 476-4455

2624 Peacock Robt L 476-3870

2625 Merrilane Kennels 476-3449

Linderholm Victor 476-3449

2650 Peacock Gladys Mrs ◎ 475-1474

2685 Harrison Joseph ◎

Target Street	Cross Street	Source
-	✓	Polk's City Directory

MATTISON AVE 1980

2531 Morley Raymond D 475-9631
2544 Jackson Michl 462-4386
2552 Eckel Dana 475-7565
2554★Stump Carol
2555 Batterson Convalescent Hospital
475-4065
2590 O'Connor E S 475-3261
2601★Rego T V
2602★Takand Jane 476-8725
2603 Ostrom Thelma Mrs 476-0951
2604 Vengua Miguel 475-5419
2608 Lally Chuck 475-2329
2610 Dvorak T J 476-7919
2614 Lenson Wm D ◎ 475-1515
2627 Beachcomber Park trailer park 475-3330
Spaces
1 Whitehead Stephen P
2 Sorenson Lula E Mrs 462-1317
3 Sila Vernon 475-3988
4 Tyler Harold S 475-6628
5 Felton J P
6 Cole Lola Mrs 476-3986
7 Turi Edw
8 Summa Harold 475-7959
9 Rogers Bertram 475-8214
10★Steverson Warren Rev
11 Beck Ernst 476-1868

Target Street	Cross Street	Source
-	✓	Polk's City Directory

MATTISON AVE 1980

12★Christenson V
13 Patonavic V 475-5681
14 Reed Mc Kinley 476-3027
15 Parrish Marion F 476-3967
16 Felton Gordon 475-5427
17 Anderson Ruth Mrs 476-1582
18 Hood W O 476-1613
19 Vacant
20 Craig Dale 476-4706
21★Garcia Jos
22 Perrine Marie Mrs 475-8568
23 Craig Joe
24 Hansen Nellie 462-1385
25 Pope Opal Mrs 476-3931
26 Funk Frank 476-4907
27★Heitz Fred 476-5045
28 Moore Carl F 476-4919
29 Howard A
30 Kershaw Jim 475-5980
31★Cohan Saml
32★Cavallo Thos
33 Rose John 475-5342
34 Lusua Bonnie 475-8074
35★Pipkin John
36 Levine Charles 476-3373
37★Pearce Ernest
38 Barger Una P 475-3831
39★Ross Mark
40 Willingham Asa 476-1911
41 Burns Geo W 475-6371
42 Denson Elmer
43 Messersmith Dallas
44 Burhans Eugenia
45 Smith Wayne
46 Hammond Geo
47 Michielson Peter
48★Davis Frederic
49★Starr Elsie G
50 Roberson Millie Mrs 476-3398
51 Borgerson A A 476-3387
52 Havens Gladys 475-9357
53 Burke Dorit
54 Blencoe Steven 476-4835
55 Eisele Louis E 475-9382
56 Rekos Mary Ann
57 Allen Evangeline D
58 Moyes Mary A
Heitz Chester R
60 Whetton Geo
61 Hammond O L 476-5113
62 Gentry Minor Jr
63 Anderson L
64 Corbett Edw J
65 Storne Claudine
66 Carr Gordon 475-8946
67 Tower Ruth E
68 Norton L H 476-5190
69 Martin G
70 Hemsworth Walter
71 Munch Walter H 476-5694
72★Lorenz Otto 476-0399
73 Cunha Nadine I Mrs
2630 Nunes Alan R ◎

Target Street	Cross Street	Source
-	✓	Polk's City Directory

MATTISON AVE 1980

MATTISON LA—Contd

2645 Cooper Donald L
2650 Huxtable Phil ◎ 476-8197
2653a Caliri Shelia 475-5266
2653b★Baker A W
2653c Schroeder Lisa 475-5266
2660 Vacant
2661★Simmons Robt 423-0757
Rolf's Auto Body 476-0834
2669 Far West Nursery & Landscaping
landscaper 476-6436
2677 Pardo Rafael ◎ 475-1698
BRAZIL LA INTERSECTS
2688 Fleming Mona B 475-1798
2690★Poynude Turhan 462-2510
2692★Boyde Bruce 476-8215
2694★La Comte Gary
2696★Mahoney Marjorie O 476-5436
2698★Prior Johnnie 462-2257

56

STATE HWY 1 INTERSECTS
2701★Scott T J
2727 Good Shepherd School 475-7682
2731 De La Torre Ray ◎ 688-8623
2740 Santa Cruz Fruit Co fruit drying
475-4633
2741 Adkins James L ◎ 475-6608
2750 Mc Knight Edley ◎ 476-2344
2751 Brown Wm L ◎ 476-3150
2756 Maas Wendell
2771★Terranova Dennis ◎
2823 Marsh Arth A ◎ 475-0182
2825 Pacific Pop Co bottlers 475-5830
2825a Tony's Carbonic Sale beverages whol
476-8338
2829★Karpel S ◎ 476-8655
2831 Fitz Geo ◎ 475-2719
2838 Ashton Charles M Jr ◎ 475-5066

Target Street	Cross Street	Source
✓	-	Polk's City Directory

SOQUEL AVE 1980

2990 Cabrillo Convalescent Hospital & Manor
475-8832
PAUL MINNIE AV INTERSECTS
3540 Pellegrini & Associates Realtors real est
462-1700
3550 Dadone Maurice ◎ 475-1668
3560 Don Newcomb Tool 476-1881
3600 Mc Carty Paint Co 475-4321

60

17TH AV INTERSECTS
4240 Honda Of Santa Cruz auto dlrs
476-5510
CHANTICLEER AV INTERSECTS
5100 Jubilation hobby shop 475-5377
5120a Perez Santos
5120b★Crumb Eva
5120c★Dalmau Louis
5120d★Pitzer Rae
5550 Dalziel Supply Co mtls parts 476-6422
5501 Hugh's Foreign Car Serv 425-8441
5960 Nigh Lumber Co 475-2880
MATTISON LA INTERSECTS
6000 Appliance Parts & Equipment Distr

86

6100 Coca-Cola Bottling Co 476-3500
RODEO GULCH RD INTERSECTS
7000 Kraft's Body Shop 476-3232
Santa Cruz Sandblasting 476-3233
7070 Pacific Telephone (Garage)

Target Street	Cross Street	Source
-	✓	Polk's City Directory

SOQUEL DR 1980

1661 Office Building
Radiology Medical Group 476-7711
Squire Robt M phys 476-7711
Wileman Louis phys
Chin Fred G phys
Miura Ken phys
Rider Robt phys
Zwerling Louis R phys
Hendin Alan S phys 476-7711
Swanson Neal E phys 476-7711
BUILDING
Suites
A Anzalone Joseph T phys 476-7676
A Blanton John L phys 476-7676
A Slebir Donald F phys 476-7676
B Petralli John K phys 476-2700
C Person Douglas A phys 476-3900
D Dorosin S Allen phys 476-5252
D Dickson Richd A phys 476-5252
E Schmida Thos O phys 476-3000
E Burroughs Dean O phys 476-3000
E Thompson Kent W phys 476-3000
E Santora Marion phys 476-3000
F Magid Gail A phys 476-8900
F Scibetta Charles J phys 476-8900
Spellman Michl C phys 476-7711
1815 Santa Cruz Garden Liquors 475-9191
1835 Carhart Rental Inc equip rental 475-2125
1875 Seven-Eleven Food Stores 475-9884
1975 Emma's Shell Self Service 475-5269
2125 Birdseye View Custom Wood Shop 476-5527
CHAMTICLEEN AV INTERSECTS
2205 Knoeb Billie I Mrs 476-6261
2210 Mc Donald's Self Service gas sta 475-9821
2215 Fulton's Acre heavy equip 475-6666
2240 Oasis The cocktail lounge 475-9887
2246 Surfside Signs 475-9317
2250 Paul's Auto Supply & Machine Shop 475-9161
Ace Radiator Service radiator repr 475-9161
PRATHER LA INTERSECTS

Target Street	Cross Street	Source
-	✓	Polk's City Directory

SOQUEL DR 1980

SOQUEL DR—Contd
2300 Skyview Drive-In Theatre 475-3405
2315 Collectors Gallery anitques 475-4091
2325 Casa Del Fury motel 475-2980
Fury Paul H © 475-2980
2335 Dixon & Sons tire serv
D M V Clinic imported car servs
Accutune car care splst 462-4900
Independent Porshe serv porsche audi & v w 476-6029
Automatic Transmission Clinic transmission serv 475-1524
Mercedes Center mercedes serv 462-4624
Liston Tim Used Car Lot used cars
2425 Jackie's gift shop 476-4796
Green Onion Market grocery store 475-1551
WINKLE AV INTERSECTS
2500 Villa San Carlos 475-7766
A7 Cox M
A8 Waters F
A9 Barr M
A10 Scott Mildred D Mrs 475-8965
A11 Hiskey M 426-0518
A12 Higgins R
A13★Schaefer T
A14 Gay Janet M
A15★Miguchi T
A16 Label Pat
A17★Fazio L
A18★Fontes M
A19★Van Burndt H
A20 Walters U
A21 Mumby Z
A22 Sollazzi Melba
A23★Duran J
A24★Williams Esther
B1★Bucknell W
B2 Payne Florelle
B3★Millet H
B4 Kick Sabina
B5 Carr E
B6★Casey H
B7 Hays D
B8 Hahn Erna 475-0344
B9★Bolin I
B10★Morre Lynn
B11 Hanson Lucille A Mrs 476-5960
B12 Enskide Bernice
B13 Groves Hattie 476-0646
B14 Prothero Dora 476-3804
B14 Kinann
B16★White D
C1 Meek Harriott
C2 Jenkins E
C3★Meyers D
C4 Slesinger Karl 476-8678
C5★Oakley O
C6★Loncarich P
C7★Braut Lee
C8★Finley J
C9 Raymond Peggy E 475-2563
C10★Atkins J
C11★Rohrer J
C12 Barshear
C13 Reauveau Ruby
C14 Page Ellen
C15 Hatley D
C16 Moore C
D1 Tovar Mary
D2★Mintor V
D3★Wall C
D4★Angel A
D5 Delmar James
D6 Lopez J
D7★Langston G
D8 Ruiz L
D9 Martinez C
D10★Musselman D
D11 Nava M
D12 Moore Luella
D13 Mintor Ruth E
D14★Grabsky J
D15 Cardenas M
D16 Robles B
E1 Burgess P
E2 Buffington Ruth
E3 Guzman N
E4 Buchholtz C
E5★Mendosa B
E6★Walker W
E7 Outlaw E
E8 Van Horn Michl J 475-7443
E9★Caston R
E10 Ibarra S
E11★Sangirardi R
E12★Brewer P
E13 Cultera Paul 475-8374
E14 Deane Paul
E15 Hales Edw
E16★Owens B
F1★Guerrero J
F2 Lopez D
F3 Potter W
F4 Frederick L
F5 Romero R
F6★Verdoco T
F7 Gantt Lee
F8 Kangarlon Z
F9★Jimenez A
F10★Garcia A
F11 Oropeza G
F12★Jonandez N
F13 Maldonado R
F14★Palmer M
F15★Alverez J
F16★Blue Patricia
G1★Garcia Eleanor
G2 Navarro
G3 Riojas P
G4★Anaya A
G5 Sanchez Rosa
G6★Mills W
G7 Radella P
G8 Turcotte K
G9 Habecker L
G10 Solis S
G11 Jensen S
G12★Wigglesworth C
G13★Nigro Pat
G14 Lew V
G15★Ernesto E 462-0526
G16★Path S
H1 Szyolowski P
H2 Hope Dorothy C 475-6692
H3★Tinh Kay
H4 Nguyen S
H5★Elotti E
H6 Del Carlo C
H7★Rico J
H8★Nelson Geo
H9 Guajardo G

Target Street	Cross Street	Source
-	✓	Polk's City Directory

SOQUEL DR 1980

SOQUEL DR—Contd

H10 Safranet Sherry
H11★Griffin Margt
H12★Thomas D
H13 Taylor O
H14 Gutierrez I
H15 Lovato A
H16 Espinoza Imilda
J1★Rico Jamie
J2 Garcia Julio
J3★Brown K
J4★Bay T
J5 Harbecker V
J6★Salizas J
J7★Juarez F
J8 Thomas H
J9★Sanchez M
J10 Gorman Michl
J11★Coto I
J12★Burk A
J13★Salfen F
J14 Attebury S
J15 Finch C
J16 Ramirez Ruben
K1 Calderon Jose
K2 Lesui Takopo 462-0182
K3 Sillano J
K4★Esteppe D
K5 Swanson N
K6 Al Harby S
K7 Head B
K8 Avila Huberto 476-9656
K9 Madrigal A
K10★Gray L
K11 Vargas J
K12★Buffington Ray
K13 Faatuni M
K14★Guido R
15 Mercado Clemente
K16★Bidillo W
L1 Jimenez Ann
L2 Ignarcio M
L3 Hernandez Gilbert
L4 Pham D
L4★Sandoval S
L6 Martinez J
L7★Mardez J
L8 Cardenas R
L9 Cortes L
L10 Miller J
L11 Dallas L
L12★Vargas P
L13 Flewelling P
L14 Amos Fredston
L15 Kiser D
L16 Ortiz B
M1 Martin L
M2 Friedenberg B
M3 Allison B
M4 Galinda P
M5 Powell D
M6★Ibara C
M7 Oliveros David
M8★Cramer B
N1★Jowe Joa H
N2★Codo A
N3★Sierra P
N4 Reyes Bonafarcia
N5 Mercado Apolinar 475-3738
N6 Guajrado Rita
N7 Wartrip Bette

Target Street	Cross Street	Source
-	✓	Polk's City Directory

SOQUEL DR 1980

N8 Gonzales Ray
2501 Edward's Freezer restr 475-2601
2525 Built In Distributors appliances 688-2317
2531 Vacant
2555 Senate Sofa Bed & Mattress Co
476-7002

Target Street	Cross Street	Source
-	✓	Polk's City Directory

CHANTICLEER AVE 1975

2120 Ickes Ivan J © 475-2322
2125★Stephens Melinda M © 476-7397
2135 Sandford Edmund F © 475-2087
Rear West Florence M Mrs 475-3689
MURIEL DR INTERSECTS
2155 Landmark Baptist Church 476-1724
Caves Dewey C Rev 476-1724
2185 Vacant
2190 Apartments
1 Fulton Margt
2★Raymond Jan
3★Ervin Cathy
4 Shane Kelly P
5 Harrison M
6 Kelman Terry 475-7169
7★Cortez Ernest B 475-0340
8 Mc Farland Christine
9 No Return
10 Cornell Dorothy
11★Smith Francis 475-5409
12 Vacant
13 Giguiere Vernon F 476-5229
14 Wilson Ursula M 476-4552
15★Ormerod Keith 476-7435
16 Shakespeare Edith 476-5872
17 Holmes Michl B
18 Rodriguez D L 476-8856
19 Johnson Jack V 476-7875
RODRIGUEZ ST INTERSECTS
2201 Leitner Dennis 476-7767
2203★Anderson Sarah 475-4428
2205 Shiflett Timothy
2207★Hogan Roger
2231★Romera Jack 475-9188
2259 Watson Dennis C © 476-3273
2260 George Leo Towing auto towing
476-3533
2264 Coast Tile Co ceramic 475-1700
2266 Sunset Christian Homes nursing home
475-8678
2268 Shively Altha M Mrs © 475-0367
2269 Vacant
2311 Pervorse Charles 475-6717
Rear Hart Marjorie W Mrs 475-3639
2322 Shively Wayne V © 475-9002
2323 Florin Walter F © 475-4289
2338 Vacant
2341a★Quesada Juan 476-2012
2341b Tracy Susan M Mrs
2345a★Walsh Pamela 476-5056
2345b Vacant
2365 Andrews Ethel L Mrs © 475-3380
2400 Palmer Shop The cabt mkr 475-2433
2402 Woody Gorman T © 475-2398
2411 Paris Wm
2431 Gray's Gun Shop 475-1235
Desmond Joseph © 475-1235
2444 Shelton F Walter 475-2275
2455 Vacant
2500 Bilcich John L © 475-5377
SOQUEL AV INTERSECTS

56

FREEWAY INTERSECTS
2601 Schultz Louis J Jr © 475-1094
2608 Keith's Upholstery 476-7443
Tool Chest Lawn & Garden Center The
tools & sup 475-2204

Target Street	Cross Street	Source
-	✓	Polk's City Directory

CHANTICLEER AVE 1975

Dick Raymond 476-4455
2624 Peacock Robt L 476-3870
2625 Merrilane Kennels 476-3449
Linderholm Victor 476-3449
2650 Peacock Gladys Mrs ◎ 475-1474
2701 Harrison Joseph W vet ◎ 475-1479

Target Street	Cross Street	Source
-	✓	Polk's City Directory

MATTISON AVE 1975

2526 Pharias Gary M ◎ 475-0254
2531 Morley Raymond D 475-9631
2544 Kinsella John T 475-4082
2552 Smith Richard F ◎ 476-3671
2554 No Return
2555 Batterson Convalescent Hospital
475-4065
Findlay Alex A ◎ 475-4065
2601 West Randall
2602★Souza Larry ◎ 476-2138
2603 Vacant
2604 Pari Robt R 476-1576
2608 Black Wm 476-7748
2610★Jilka Gerry 476-8735
2614 Lenson Wm D ◎ 475-1515
2627 Beachcomber Park trailer park 475-3330
Spaces
1 Vacant
2 Rinehart O O 475-1185
3 De Jonge Marten 476-6651

Target Street	Cross Street	Source
-	✓	Polk's City Directory

MATTISON AVE 1975

4 Tyler Harold 475-6628
5 Wise Steph 476-4869
6 Cole Guy 476-3986
7 Martzen Saml
8 Summa Harold D 475-7959
9 Johanson John R 475-1790
10 Sebring Jack M 475-0484
11★Potter Lola Mrs 476-2644
12 Dodd Dalton 475-4292
13 Potanovic Irma 475-5684
14 Reed Mc Kinley 476-3027
15 Parrish Marion F 476-3967
16 Felton Gordon 475-5427
17 Anderson Clarence 476-1582
18 Potter Fred 476-0286
19 Mc Dermott M
20 Brown Roberta
21 Holtom Chloie 476-1766
22 Perrine Geo 475-8568
23 Vacant
24 Hanson Nellie Mrs 475-8583
25 Pope Opal Mrs 476-3931
26 Funk Frank
27 Reed Mc Kinley W 475-9229
28 Moore Carl F 476-4919
29 Joslin Donald C 475-2611
30 Kershaw Jim 475-5980
31 Prewitt John 476-3575
32 Sahlman Wm 476-1551
33 Rose John 475-5342
34 Oscamou Joseph 476-1625
35 Campany Fred 475-6677
36 Levine Charles 476-3373
37 Melvin Dennis
38 Barger Una P 475-3831
39 Carlson Wesley
40 Workley Ivan
41 Burns Geo W 475-6371
42 Anderson Roy E 476-4828
43 Coutes Laura 475-6259
44 Breitenfeld James 476-2560
45 Vacant
46 Vacant
47 Huddleston Henry 476-5831
48 Hart Harry E 475-9796
49 Giberson Henry 475-2376
50 Roberson Millie Mrs 476-3398
51 Borgerson A A 476-3387
52 Havens Gladys 475-9357
53 Woods C
54 Blencoe Steven 476-4835
55 Eisele Louis E 475-9382
56 Rekos Joseph M 475-1767
57 Rau Alex 476-4597
58 Vacant
59 Denison Cleo L Mrs 475-6182
60 Ragni Don 475-7797
61 Hammond O L 476-5113
62 Rossi Ken
63 Larson Billie Mrs 476-5632
64 Corbett Edw J
65 Storne Charles
66 Carr Gordon 475-8946
67 Vacant
68 Norton L H 476-5190
69 Martin Charles
70 Degelman Rod 476-3057
71 Munch Walter H 476-5694
72 Wallis Walter 476-6576
73 Cunha Nadine I Mrs
2630 Vacant

Target Street	Cross Street	Source
-	✓	Polk's City Directory

MATTISON AVE 1975

MATTISON LA—Contd

2645 Saulpaugh Robt A 475-1365
2650 Renollet Georgia L Mrs ◎ 475-4544
2653a No Return
2653b Vera Gertrude S Mrs
2653c Hendren Jacqueline 476-7976
2660 Von Schell Eric R 476-6387
2661 Carpenter Donald L 476-2876
2677 Pardo Rafael ◎ 475-1698

BRAZIL LA INTERSECTS

2688 Fleming Mona B 475-1798
2690 Howe Dorothy 476-3776
2691 Freeway Lumber Co retail & whol 475-2880
2692 Beck Dolores Mrs
2694★Apadaca Rebecca 476-4141
2696 Vacant
2698 No Return

56

FREEWAY INTERSECTS

2701★Young Jody 476-8044
2727 Good Shepherd School 475-7682
2731 Williams Valance M Mrs ◎ 476-1598
2740 Santa Cruz Fruit Co fruit drying 475-4633
2741 Adkins James L ◎ 475-6608
2751 Brown Wm L ◎ 476-3150
2756 Vacant
2761 Vacant
2771 No Return
2823 Marsh Arth ◎ 475-0182
2825 Jung's Beverages soda water & beverages 475-5830
Hamm's Distributing Co beer 475-5830
2825a Morris Richard E
2829 Ball Grady M ◎ 476-2809
2831 Fitz Geo ◎ 475-2719
2838 Ashton Charles M Jr ◎ 475-5066

Target Street	Cross Street	Source
✔	-	Polk's City Directory

SOQUEL AVE 1975

2988 Courtney John M physical therapist
475-5133
2990 Cabrillo Convalescent Hospital 475-8832
Cabrillo Manor retirement center
475-8832
PAUL MINNIE AV INTERSECTS
3550 Dadone Maurice ◎ 475-1668
3560 Hawk E Raymon ◎ 475-2937
3600 Mc Carty Paint Co 475-4321

60

17TH AV INTERSECTS

Target Street	Cross Street	Source
✔	-	Polk's City Directory

SOQUEL AVE 1975

4240 Honda Of Santa Cruz mtr cycle dlrs
476-5510
5100 Altos Crafts 475-5377
5120a ★ Archer Joseph
5120b ★ Williams Billy G 476-0632
5120c Villanueva Ray
5120d ★ Corriera Silvio

Target Street	Cross Street	Source
-	✓	Polk's City Directory

SOQUEL DR 1975

1555 Dominican Santa Cruz Hospital 476-0220
1595 Soquel Pharmacy 476-7611
Medical Professional Building
Anderson Cecil phys 476-2323
Aron Stephen C phys 476-7000
Barr H S phys 476-7300
Berman Ralph H phys 476-7000
Berman Paul H phys 476-8212
Crompton Robert E phys 475-8770
Dunn Bruce L phys 475-6500
Fendeorf Kenneth phys 476-2323
Finegan Robert phys 475-8700
Gerstein Leonard phys 475-1100
Haight Frank K phys 476-7300
Harner Donald S phys 476-2323
Israel Ronald M phys 476-2444
Jacks Francis phys 476-7444
King John J phys 476-0700
Lowe Rodney S phys 688-6521
Mc Cormick Georges F phys 475-1500
Matiasevich Robert dentist 476-7272
Wilder Donna marriage & family counselor 476-7700
Pletsch Marie phys 688-6521
Poth James L phys 475-8800
Slebir Donald F phys 476-7111
Stricks John phys 476-2414
Terry Howard R phys 476-2323
Wiese Robert J phys 476-2323
1661 Harbor Medical Group
Squire Robt M phys 476-7711
Suites
A Anzalone Joseph T phys 476-7676
A Blanton John L phys 476-7676
B Petralli John K phys 476-2700
C Person Douglas phys 476-3900
D Dorosin S Allen phys 476-5252
E Schmida Thos O phys 476-3000
E Burroughs Dean O phys 476-3000
E Thompson Kent W phys 476-3000
F Magid Gail A phys 476-8900
F Scibetta Charles J phys 476-8900
1725 Green Thumb Garden Center 476-4688
1875 Seven-Eleven Store 475-9884
1975 Thurber Lane Shell Serv 475-5269
2125 Redwood Gifts novelty mfr 475-3392
2205 Vacant
2210 Mc Donald's Self Service gas sta 475-9821
2215 Fulton's Acre heavy equip 475-6666
Fulton Donald A © 475-6666
2240 Oasis Lounge cocktails
Martins Marvin A ©
2246 Brown Charley Cycles mtr cycle dlrs 476-6984
2250 Paul's Auto Supply & Machine Shop 475-9161
Costa's Auto Body & Radiator Shop 475-7733
PRATHER LA INTERSECTS
2300 Skyview Drive-In Theatre 475-3405
2315 Red Shed Furniture 475-4072
2325 Casa Del Fury motel 475-2980

Target Street	Cross Street	Source
-	✓	Polk's City Directory

SOQUEL DR 1975

SOQUEL DR—Contd
Fury Paul H © 475-2980
2335 Heather Apartments
Hill John
1 Hudson Ben 475-4145
2 Thompson Tommy
3 Vacant
4 Vacant
5 Vacant
6 Williams Joe
7 Coppycase John
8 Vacant
9 Vacant
2425 Irene's Antiques 476-1751
Farr Saml E 476-1751
WINKLE AV INTERSECTS
2500 Villa San Carlos apts 475-7766
1★Rapp Harry
2 Gasper Pat
3 Fears Raymond
4★Hayden Margt 475-9220
5★Robles Beth
6 Hudiburg Opal
7 Cobler Irene 475-3963
8★Nisson K
9 Orlando Allena M 475-7752
10 Scott Mildred D Mrs 475-8965
11★Hiskey M 426-0518
12 Stanley Anna B Mrs 476-6507
13★Fox G A 475-0776
14 Gay Janet M
15★Farrelly M
16 Garrison M
17★Nickley Amos
18 Hudson Sandra A
19 Kick Sabina
20★Walters R
21 Miller Ruby
22 Sallazzi Melba
23★Kimmel B
24★Ball Mary
1★Paulido F
2 Payne Florelle
3 Sample Marion Mrs 475-6348
4★Grimes Thelma 476-8209
5★Carr E
6★Kolesnikoff J
7★Hays D
8 Hunn Erna
9 Fields Pauline Mrs 476-3613
10 Magnet Virginia E Mrs 475-0209
11 Hanson Lucille A Mrs 476-5960
12 Erskin Bernice
13 Groves Hattie 476-0646
14 Prothro Dora
15★Kinan T
16★Helwinkel Esther 475-1402
1 Bailey I M
2 Kelsey Hazel L
3 Cox Mae
4 Slesinger Karl 476-8678
5★Flowers Val
6 Taylor Mark 476-0669
7 Sonfleith Hallie
8★Clay B
9 Raymond Peggy E 475-2563
10★Nesbitt Donna 475-9435
11 Conally Patrick T
12 Carbajal Jesus
13 Reauveau Ruby
C14 Page Ellen
C15 Djatschenko Valentina Mrs 476-36
C16 Thomas Edw B 476-7449
D1★Lovelace Donald
D2★Dixon T
D3 Espinosa Frank R
D4 Abreu Elaine
D5★Jenkins M
D6 Adams Jeanne M Mrs
D7 Palmer Sharon Mrs
D8★Halby S
D9★Flamm Robt K 475-5657
D10★Ruiz Lupe 476-8592
D11 Powers Rosemary Mrs
D12 Moore Luella
D13★Mintes John
D14 Kirk Donald
D15 Lloyd Judy Mrs 475-0674
D16★Delgado N
E1★Peoples O
E2 Buffington Ruth
E3★Andrews G
E4★Keyes A
E5 Peoples Sally
E6★Golfas C
E7 Dallas Lowell
E8 Keen Mary
E9 Jefferies Ernest 475-1317
E10 Belton Wm
E11★Thompson W C 476-2127
E12★Stout Mau C 476-4783
E13★Cultera Paul 475-8374
E14 Hughes Thomas
E15★Williams B
E16 Morrell Frank
F1★Turner Lee R
F2 Brown Kathyn
F3 Munoz Alejandro
F4★Head B
F5★Romero T
F6 Emerick Wm
F7 Gnatt Lawrence
F8★Kangarbou A
F9 Jimenez Aristeo 475-9406
F10★Di Donato L M 475-2017
11 Rodriguez J
F12 Ruston James
F13★Ajeda R
14 Sherars Fred
F15 Black Edison 475-9222
F16 Van Unen Cheryl
G1 Moore Barbara
G2★Clark Sharon
G3 Gervasoni Robin
G4★Hockman J 475-5104
G5 Sanchez Rudy
G6★De Bord Andrew 475-2932
G7 Faatuai Miriam
G8★Shanabi Shojaeddin 475-1962
G9 Riley Joseph
G10 Zenovich Nick
G11 Favella Saml
G12 Mitchell Debra
G13 Alarcon Tony
G14 Ochs Peter
G15★Sandoval Ray
G16 Sundell Sandy
H1★Warren V
H2★Fish P
H3 Kunkel Olivia
H4★Young Lester
H5★Ballard John W 476-2694

Target Street	Cross Street	Source
-	✓	Polk's City Directory

SOQUEL DR 1975

SOQUEL DR—Contd
H6 Atkins Pat
H7★Galindo P
H8 Loncarich Peggy
H9★Wagner J
H10★Mc Donald J
H11★Goonetilleke Robt 475-9164
H12★Monvoy G C
H13 Lane Susan
H14★Crawford W
H15 Meskimen Judy
H16★Fosta Loretta
J1 Lopez Manuel
J2★Walsh M 476-0410
J3 Estep Del
J4 Luke Sally
J5★Sinclair B
J6 Atkens Lillie
J7 Grever Sally
J8 Ray Margaret
J9 Kearney Shirley
J10 Casillas Joan M
J11★Gujlva R
J12★Fesu I
J13★Mendez J
J14 Thompson Angela
J15★Scott S
J16 O'Harra Don
K1★Lucas K
K2★Perry D
K3 Wees Harold
K4★Erasto J
K5 Mendez Santos Jr 475-8119
K6★Sanchez Roger 476-1468
K7 Melsha Anthony
K8 Stout Michl
K9★Fernandez C
K10★Rofahijal Nancy
K11 Modaff Genevieve
K12 Amos Frank E
K13★Cruz A
K14 Turcotte Kathleen
15★De Lacy M
K16★Hillabrand P
L1 West Jerry L 475-6453
L2 Ignizio M
L3 Hernandez Gilbert
L4 Haberbush Aileen
L5 Martinez J
L6 Gee Marilyn Mrs 476-8519
L7★Bork Alice
L8★Cardenas R
L9★Willoughby N
L10 Nava Mary
L11★Berry M
L12★Henderson Ron
L13★Cook Vinetta
L14 Amos Fredston
L15★Moore C
L16 Thurman Anita M
M1★Cordero V
M2 Rasmussen Eileen
M3 Chase Georgia
M4 Siebeneicher Frank
M5 Powell Charles
M6 Urioste Rose
M7 Oliveros David
M8★Thomas Talton 475-3734
N1 Cake Harold
N2 Davenport Larry
N3★Marcus E
N4 Persley Doris
N5 Mercado Apolinar 475-3738
N6 Dealy Hugh
N7★Mercado Tony
N8★Gonzales G
SAN CARLOS LA INTERSECTS
2501 Edwards Freezer restr 475-2601
2525 Paragon Meats 475-9711

Target Street	Cross Street	Source
-	✓	Polk's City Directory

SOQUEL DR 1975

2531 Santa Cruz Mobile News publ 475-4355
2555 Santa Cruz Hilton Interiors Inc fl
coverings 475-5735
2557 Skia Corp optical gds mfr 475-5242

Target Street	Cross Street	Source
-	✓	Polk's City Directory

CHANTICLEER AVE 1971

2112 No Return
2120 Ickes Ivan J ◎ 475-2322
2125 Mc Pherson Robt A ◎ 475-2871
2135 Sandford Edmund F ◎ 475-2087
MURIEL DR INTERSECTS
2155 Landmark Baptist Church 476-1724
Caves Dewey C Rev 476-1724
Kleiber Chris
2185 Live Oak Garage 475-1072
Braithwaite Charles R ◎ 475-1072
2201 Vargas Raymond A ◎ 496-2920
2203 Vargas Anthony H ◎ 476-3147
2205 Taylor Earl E 476-4046
2207 Mc Nall Clara Mrs 475-6764
2231 Mandeville John R 476-3932
2259 Wada Gene ◎ 476-0214
RODRIGUEZ ST INTERSECTS
2260 Santa Cruz Delivery Service 475-2252
Hulsey & Son Roofing (Whse)
2262 Wixley Earl B 476-0510
2264 Coast Tile Co ceramic 475-1700
Walsh Richd E ◎ 475-1700
2266 Sunset Christian Home's rest home 475-8678
2268 Sunset Christian Guest Home 475-0367
Shivly Altha M Mrs ◎ 475-0367
2269 Fry Gary C ◎
2311 Pervorse Charles 475-6717
Rear Hart Marjorie W Mrs 475-3639
2322 Shivly Wayne V 475-9002
2323 Florin Walter F ◎ 475-4289
2338 Ayala Hernan A 476-4635
2341a Ellis Leslie R ◎ 475-7960
2341b Tracy Susan M 475-8816
2345a King Francis Ray 475-9411
2345b Hansen Betty Mrs 475-9028
2365 Andrews Ethel L Mrs ◎ 475-3380
2400 Palmer Shop The cabt mkr 475-2398

Target Street	Cross Street	Source
-	✓	Polk's City Directory

CHANTICLEER AVE 1971

2402 Woody Gorman T ◎ 475-2398
2411 Macy Jordan 476-3974
2431 Gray's Gun & Cabinet Shop 475-1235
Gray Everett D ◎ 475-1235
2444 Shelton F Walter 475-2275
2455 Field Ronald 475-4182
2500 Bilcich John L ◎ 475-5377

56

FREEWAY INTERSECTS
2601 Schultz Louis J ◎ 475-1094
2608 Tool Chest Lawn & Garden Center The
tools & sup 475-2204
Dick Raymond 475-2204
2624 Falbo Angelo F 475-5167
2625 Linderholm Victor 476-3449
2650 Peacock Alison P ◎ 475-1474
2701 Harrison Joseph W vet ◎ 475-1479

Target Street	Cross Street	Source
-	✓	Polk's City Directory

MATTISON AVE 1971

2526 Phariss Gary M © 475-0254
2531 Shaffer James A
2544 Kinsella John T 475-4082
2552 Wine Clell H 475-6986
2552b Vacant
2554 Vacant
2555 Batterson Convalescent Hospital
475-4065
Findlay Alex A © 475-4065
2601 Smead Terry O 476-3936
2603 Hix Jimmy J 475-6876
2611 Vacant
2614 Lenson Wm D © 475-1515
2627 Beachcomber Park trailer park
Spaces
1 Potter John 476-2644
2 Silva Cath Mrs 475-9459
3 De Jong Martin 475-0546
4 Tyler Harold 475-6628
5 Vacant
6 Bodenhofer E E 475-0946
7 Martzen Saml 475-9024
8 Inman Irene 475-7376
9 Ross K G 475-7027
10 Robillard Garrett A 475-3955
11 Mills Kenneth 476-1868
12 Dodd Dalton 475-4292
13 Conrad Lee
14 Fleckner Wilbur G 476-2792
15 Parrish Marion F 476-3967
16 Baudrand Louis M 475-0193
17 Anderson Clarence 476-1582
18 Vacant
Kershaw James 475-5980
20 Brown Roberta
21 Holtom Chloie 476-1766
22 Perrine Geo 475-8568
23 Craig Joe
24 Hanson Nellie Mrs 475-8583
25 Vacant (sp 25-26)
27 Reed Mc Kinley W 475-9229

Target Street	Cross Street	Source
-	✓	Polk's City Directory

MATTISON AVE 1971

MATTISON LA—Contd

28 Dedham John J 476-1952
29 Joslin Don
30 Vacant
31 Prewitt John 476-3575
32 Broder J H 475-5766
33 Rose John 475-5342
34 Oscamou Joseph 476-1625
2630 No Return
2645 Saulpaugh Robt A 475-1365
2650 Renollet Georgia Mrs ◎ 475-4544
2651 Vacant
2653a Driscoll L D 476-1527
2653b Vacant
2653c Minelli Edna L 475-6791
2660 Hughes Wm J
2661 Carpenter Donald 476-2876
2677 Pardo Rafael ◎ 475-1698
2688 Fleming Mona B 475-1798

BRAZIL LA INTERSECTS

2690 Vacant
2691 Freeway Lumber Co retail & whol 475-2880
Freeway Mobil Service
2692 Beck Dolores Mrs
2694 Kerr L F
2696 Pelliccia R A 475-4148
2698 Greco Michl

FREEWAY INTERSECTS

2701 Scott T J 475-6737
2727 Good Shepherd School 475-7682
2731 Williams Valance M Mrs ◎ 476-159
2740 Santa Cruz Fruit Co fruit drying 475-4633
2741 Adkins James L ◎ 475-6608
2751 Bentz Irwin L ◎ 475-5794
2756 Davis John A ◎ 475-0550
2761 No Return
2771 Collins James R 475-7765
2825 Bart's Distributing soda water & beverages 475-5830
Hamm's Distributing Co beer 475-58
Clemens John A ◎ 475-5725
2829 Walker Raymond H ◎ 475-3346
2831 Fitz Geo mushroom grower ◎ 475-2
2838 Ashton Charles M Jr ◎ 475-5066
2840 Ashton Charles M 475-0486
2848 Peters Andrew J ◎ 475-1489

Target Street	Cross Street	Source
✓	-	Polk's City Directory

SOQUEL AVE 1971

2964 Antolini Co masonry supplies retail
475-3000
Antolini Ernest J
2988 Vanderlan Wayne A physiotherapist
476-2667
2990 Cabrillo Convalescent Hospital 475-8832
Cabrillo Manor retirement center
475-8832
PAUL MINNIE AV INTERSECTS
3550 Dadone Maurice ◎ 475-1668
3560 Hawk E Raymon ◎ 475-2937
3600 Mc Carty Paint Co 475-4321

60

17TH AV INTERSECTS
5100 Altos Crafts 475-5377
5120a Layne Bee L 476-0786
5120b Soria Joseph C 475-4574
5120c Villanueva Ray
5120d Guajardo Rita A
6000 Peterson Tractor Co sls & serv 475-8373

Target Street	Cross Street	Source
-	✓	Polk's City Directory

SOQUEL DR 1971

SOQUEL DR —A CONTINUATION OF COMMERCIAL WAY EAST

ZIP CODE 95060

CHANTICLEER AV INTERSECTS

1555 Dominican Santa Cruz Hospital 476-0220

1875 Seven-Eleven Store gro ret 475-9884

1975 Thurber Lane Shell Serv 475-5269

2125 Redwood Gifts novelty mfr 475-3392

2205 Minter Ruth Mrs 476-2029

2210 Mc Donald's Self Service gas sta

2215 Fulton's Acre heavy equip 475-8405

Fulton Don ◎ 475-8405

2240 Oasis Lounge cocktails 476-0984

2246 Fulmer Enterprises recreational goods mfrs 475-5327

2250 Paul's Auto Supply & Machine Shop 475-9161

Costa Auto Body & Radiator Shop 475-7733

PRATHER LA INTERSECTS

2300 Skyview Drive-In Theatre 475-3405

2315 Red Shed Furniture 475-4072

2325 Casa Del Fury motel 475-2980

Target Street	Cross Street	Source
-	✓	Polk's City Directory

SOQUEL DR 1971

SOQUEL DR—Contd

Fury Paul H ◎ 475-2980
2335 Heather Motel 475-7584
Mankins Elvin
2425 Irene's Antiques 476-1751
Farr Saml ◎
WINKLE AV INTERSECTS
2501 Edwards Freezer restr 475-2601
2525 Carson Feed & Garden Supply 475-3227
2531 Coastal Graphics Center 476-2510
Lester's Supply plmb sup 475-8329
2555 Santa Cruz Hilton Interiors Inc fl coverings 475-5735
2557 Fiber-Photics Inc optical gds mfr 475-5242

Target Street	Cross Street	Source
-	✓	Polk's City Directory

CHANTICLEER AVE 1967

2112 VACANT
2120 ICKES IVAN J • 475-2322
2125 MC PHERSON ROBT A • 475-2871
2135 SANDFORD EDMUND F • 475-2087
---MURIEL DR INTERSECTS
2155 DORAN CHARLES A • 475-5943
2185 LIVE OAK GARAGE 475-1072
BRAITHWAITE CHARLES R •
475-1072
2201 VACANT
2203 IVERSON EDW J 475-9365
2205 VARGAS RAYMOND A 476-2920
2207 MC NALL CLARA MRS •
2231 NO RETURN
---RODRIGUEZ INTERSECTS
2260 HAYES DAN PLUMBING 475-3594
2264 COAST TILE CO CERAMIC TILE
CONTR 475-1700
WALSH RICHD E • 475-1700

Target Street	Cross Street	Source
-	✓	Polk's City Directory

CHANTICLEER AVE 1967

2266 POLLOS GUEST HOME REST HOME
475-8678
POLLOS PAUL • 475-3621
2268 WELLS GUEST HOME REST HOME
475-0367
WELLS CHESTER C • 475-0367
2269 VACANT
2311 PERVORSE CHARLES • 475-6717
REAR HART MARJORIE W MRS 475-3639
2322 COWBOY BARGAIN CORRAL
SADDLES RETAIL 475-0372
BEENE DOYLE G 475-3072
2323 FLORIN WALTER F • 475-4289
2338 HESTER BYRON • 475-1998
2341A ELLIS LESLIE R • 475-7960
2341B THOMAS EARL L
2345A VACANT
2345B VACANT
2365 ANDREWS ETHEL L MRS •
475-3380
2400 PALMER SHOP THE CABT MKR
475-2398
2402 WOODY GORMAN T • 475-2398
2411 CARTER RAYMOND C
2431 GRAY'S GUN & CABINET SHOP
475-1235
GRAY EVERETT D • 475-1235
2444 VACANT
2455 NO RETURN
2500 BROWN THOS L • 475-5271
REAR LANGWORTHY RAY

56

---FREEWAY INTERSECTS
2601 SCHULTZ LOUIS J • 475-1094
2608 VACANT
2624 WHITE GENE R REV 475-6046
2625 EMRICK EARL D • 475-6358
2650 PEACOCK ALISON P • 475-1474
2701 HARRISON JOSEPH W VET •
475-1479

Target Street	Cross Street	Source
-	✓	Polk's City Directory

MATTISON AVE 1967

2521 VACANT
2526 PHARISS GARY M • 475-0254
2544 PUCCI JAMES • 475-1586
2552 HARRIS MYRTLE MRS 475-5698
2554 DEE HELEN A MRS
2555 BATTERSON NURSING HOME &
CONVALSCENT HOSPITAL
475-4065
FINDLEY ALEX • 475-4065
2601 AGOSTINO SYLVESTER C •
475-1543
2603 POWERS LAWRENCE O •
2611 VACANT
2614 LENSON WM D • 475-1515
2630 RYAN CLAUDE C • 475-2582
2645 SAULPAUGH ROBT A 475-1365
2650 RENOLLET GEORGIA L MRS •
475-4544
2651 VACANT
2660 VACANT
2661 ASHEYCHICK CONSTANTINE •
475-1882
2677 PARDO RAFAEL • 475-1698
2688 FLEMING WALTER E 475-1798
---BRAZIL LA INTERSECTS
2690 VACANT
2691 FREEWAY LUMBER CO RETAIL &
WHOL 475-2880
FREEWAY CHEVRON SERV STATION
476-0905
2692 VACANT
2694 SOMNERS DENNY
2696 BAUGHMAN JAMES R
2698 SMITH CLEVE O 475-0845

56

---FREEWAY INTERSECTS
2701 BURROWS ETHEL M MRS •
475-3095
2727 GOOD SHEPHERD SCHOOL
475-7682

Target Street	Cross Street	Source
-	✓	Polk's City Directory

MATTISON AVE 1967

2731 WILLIAMS VALANCE M MRS ●
2740 SANTA CRUZ FRUIT CO FRUIT
DRYING 475-4633
2741 ADKINS JAMES L ● 475-6608
2751 BENTZ IRWIN L ● 475-5794
2756 ASHTON CHARLES M ● 475-0486
2761 CADY R EARL ● 475-4301
2771 ROTH O A
2825 HAMMS DISTRIBUTING CO BEER
475-5830
CLEMENS JOHN A ● 475-5725
2829 HULL W D
2831 FITZ GEO ● 475-2719
2838 ASHTON CHARLES M JR ●
475-5066
2848 PETERS ANDREW J ● 475-1489
2851 WELTY THOS A ● 475-9142

Target Street	Cross Street	Source
✓	-	Polk's City Directory

SOQUEL AVE 1967

2962 MC DANIELS TIKI PHOTOGRAPHIC
STUDIO 475-9550
2964 DUNBAR & ANTOLINI CO MASONRY
SUPPLIES RETAIL 475-3000
2990 MEDICENTER OF AMERICA
CONVALESCENT HOSP 475-8832
3550 DADONE MAURICE ● 475-1668
3560 HAWK RAYMOND E ● 475-2937
3600 MC CARTY PAINT CO 475-4321
5120 DOUGLAS C M REAL ESTATE
LOANS & INVESTMENTS
475-4422
VACANT
6000 PETERSON TRACTOR CO SLS &
SERV 475-8373

Target Street	Cross Street	Source
-	✓	Polk's City Directory

SOQUEL DR 1967

1830 AGBALAY VINCENT L • 475-0509
1835 CARHART RENTAL HDW RENTALS
475-2125
CARHART JOHN A • 475-2125
1900 VACANT
1905 VIC'S BUILDING SUPPLIES
475-0773
LINDSAY VICTOR • 475-0773
1920 CARNEY PERCY A • 475-4042
---CHANTICLEER AV INTERSECTS
2125 REDWOOD GIFTS NOVELTY MFR
475-3392
2205 NO RETURN
2208 VACANT
2210 NORWALK SERVICE GAS STA
475-8811
2215 FULTON'S ACRE HEAVY EQUIP
475-8405
FULTON DON • 475-8405
2240 OASIS LOUNGE COCKTAILS
476-0984
2246 VACANT
2250 PAUL'S AUTO SUPPLY & MACHINE
SHOP 475-9161
COSTA AUTO BODY & RADIATOR
SHOP 475-7733
---PRATHER LA INTERSECTS
2300 SKYVIEW DRIVE-IN THEATRE
475-3405
2315 RED SHED FURNITURE 475-4072
2325 CASA DEL FURY MOTEL 475-2980
FURY PAUL H • 475-2980
2335 HEATHER MOTEL 475-6108
THORNTON R T
2425 KAYSON MATTHEW A PHYS
475-6010
---WINKLE AV INTERSECTS
2501 EDWARDS FREEZER RESTR
475-2601
2525 CARSON FEED & GARDEN SUPPLY
475-3227
2531 SWINN SHEET METAL 475-6538
2555 ABCO WELDING & STRUCTURAL
STEEL FABRICATORS 475-6068
SANTA CRUZ HILTON INTERIORS
FL COVERINGS 475-5735
2565 REYNOLDS CABINET SHOP
475-4437
REYNOLDS MORRIS E • 475-4437
2585 SANTA CRUZ VETERINARY CENTER
475-5400

Target Street	Cross Street	Source
-	✓	Polk's City Directory

CHANTICLEER AVE 1964

2116 DEAN MAXINE MRS 475-7741
2120 ICKES IVAN J • 475-2322
2125 MC PHERSON ROBT A • 475-2871
2135 SANDFORD EDMUND A • 475-2087
2155 DORAN CHARLES A • 475-5943
2185 LIVE OAK GARAGE 475-1072
BRAITHWAITE CHARLES R •
475-1072
2201 STEWART THOS C 475-8858
2203 VACANT
2207 MC NALL MONROE •
WELLS CHESTER 475-3742
2231 VACANT
---RODRIGUEZ INTERSECTS
2264 COAST TILE CO CERAMIC TILE
CONTR 475-1700
WALSH RICHD E • 475-1700
2266 POLLOS GUEST HOME REST HOME
475-8678
POLLOS PAUL • 475-3621
REAR D'ARPINO JOHN G INC LATHING
PLSNG DRY WALL CONTING
475-6334
2268 WELLS GUEST HOME REST HOME
475-0367
2269 FRY DOROTHY • 475-0636
2311 PERVORSE CHARLES 475-6717
REAR HART MARJORIE W MRS 475-3639
2322 SOUZA JOHN J JR 475-8242
2323 FLORIN WALTER F • 475-4289
2338 HESTER BYRON • 475-1998
2341A ELLIS LESLIE R • 475-7960
2341B RE JOSEPHINE MRS
2345A CRAFTON LEONARD 475-8091
2345B VACANT
2365 ANDREWS ETHEL L MRS •
475-3380

Target Street	Cross Street	Source
-	✓	Polk's City Directory

CHANTICLEER AVE 1964

CHANTICLEER AV (LIVE OAK)--CONTD

2400 PALMER SHOP THE CABT MKR
475-2398
2402 WOODY GORMAN T • 475-2398
2411 NO RETURN
2431 GRAY'S GUN & CABINET SHOP
GUN SMITH & CABINET MKR
475-1235
GRAY EVERETT D • 475-1235
2444 SHELTON WALTER 475-2275
2455 FLEMING WALTER E 475-1798
2500 STOKES PAUL 475-7805
REAR LANGWORTHY RAY
2505 VACANT

56

---FREEWAY INTERSECTS

2601 SCHULTZ LOUIS J • 475-1094
2608 LUZZI JOSEPH A • 475-2786
BSMT SMITH WILLIAM R 475-7979
2624 WYSE GEO H 475-9381
2625 EMRICK EARL D • 475-6358
2634 O'NEILL JACK E

Target Street	Cross Street	Source
-	✓	Polk's City Directory

MATTISON AVE 1964

2521 MIRANDO JOE 475-6321
2526 PHARISS WALTER S 475-5476
REAR PHARISS GARY M • 475-0254
2544 PUCCI JAMES • 475-1586
2552 VACANT
2554 VACANT
2555 BATTERSON NURSING HOME
475-4065
FINDLAY ALEC • 475-4065
2601 AGOSTINO SYLVESTER C •
475-1543
2603 LAWSON BEN •
2611 VACANT
2614 LENSON WM D • 475-1515
2630 RYAN CLAUDE C • 475-2582
2645 SAULPAUGH ROBT A 475-1365
2650 RENOLLET GEORGIA L MRS •
475-4544
2651 UNDER CONSTN
2660 BROZIL EUGENIA MRS •
475-1636
2661 ASHEYCHICK CONSTANTINE •
475-1882
2677 PARDO RAFAEL • 475-1698
2688 DEL CIELO DONALD 475-8963
---BRAZIL LA INTERSECTS
2690 SMALL RUSSELL J 475-5874
2691 FREEWAY LUMBER CO LBR RETAIL
WHOL 475-2880
FREEWAY CHEVRON SERV STATION
SERV STA 475-7766
2692 HANSEN ALPHA MRS
2694 LITTLEJOHN CHARLES
2696 LEACH LEONARD 475-9166
2698 SMITH CLEVE O 475-0845

56

---FREEWAY INTERSECTS
2701 BURROWS MILO J • 475-3095
2731 WILLIAMS VALANCE M MRS •
2740 SANTA CRUZ FRUIT CO FRUIT
DRYING 475-4633
2741 ADKINS JAMES L • 475-6608
2751 BENTZ IRWIN L • 475-5794
2756 ASHTON CHARLES M • 475-0486
2761 CADY R EARL • 475-4301
2771 DUPUIS WALTER F 475-5313
2825 HAMMS DISTRIBUTING CO BEER
475-5830
CLEMENS JOHN A • 475-5725
2829 WALKER RAY H 475-3346
2831 FITZ GEO • 475-2719
2838 ASHTON CHARLES M JR •
475-5066
2848 PETERS ANDREW J • 475-1489
2851 WELTY THOMAS A • 475-4043

Target Street	Cross Street	Source
✓	-	Polk's City Directory

SOQUEL AVE 1964

2896 LIVE OAK ROCK SHOP LAPIDARY
475-3807
HARGRAVES CLARENCE M
475-3807
2900 BANDINI GINO 475-7876
2910 HAMM THOS 475-3376

Target Street	Cross Street	Source
✓	-	Polk's City Directory

SOQUEL AVE 1964

2960 SANTA CRUZ LABOR TEMPLE
475-4760
ANNEX CAFE RESTR
CARPENTERS UNION LOCAL 829
475-4760
CENTRAL LABOR COUNCIL
475-1335
CONSTRUCTION & GENERAL
LABORERS UNION LOCAL 283
475-7058
HOTEL REST EMPLOYEES &
BARTNDRS UNION LOCAL 742
475-4836
INTERNATIONAL BROTHERHOOD
ELEC WKRS UNION LOC 526
475-4596
PLASTERERS & CEMENT MASONS
LOCAL 379 475-1335
RETAIL CLERKS UNION LOCAL
839 475-1335
UNITED ASSOC OF PLUMBERS &
STMFTRS UNION LOCAL 365
LABOR 475-3655
2962 DIXON WILLIE 475-8411
3550 DADONE MAURICE • 475-1668
3560 HAWK RAYMON E • 475-2937
3600 MC CARTY PAINT CO 475-4321
5120 DOUGLAS C M REAL ESTATE
LOANS & INVESTMENTS REAL
EST LOANS 475-4422
CROWN BUILDERS & ASSOCIATES
GENL CONTR 475-7672
6000 PETERSON TRACTOR CO SLS &
SERV 475-8373

Target Street	Cross Street	Source
-	✓	Polk's City Directory

SOQUEL DR 1964

1730 ACE HIGH TRAILER PARK
475-1514
FYVIE FRED • 475-1514
1730A VACANT
1730B LOEPEER ROSE M MRS
1830 AGBALAY VINCENT L • 475-0509
1835 CARHART RENTAL HDWE RENTALS
475-2125
CARHART JOHN A • 475-2125

Target Street	Cross Street	Source
-	✓	Polk's City Directory

SOQUEL DR 1964

SOQUEL DR--CONTD

1900 JOHNSON DOUGLAS 475-8816
1905 VIC'S BUILDING SUPPLIES
475-0773
LINDSAY VICTOR • 475-0773
1920 CARNEY PERCY A • 475-4042
---CHANTICLEER AV INTERSECTS
2125 REDWOOD GIFTS NOVELTY MFR
475-3392
2205 HOLSINGER A HOWARD •
475-3284
2210 FRED SUPER NORWALK SERVICE
GAS STA 475-8811
2215 FULTON ACRE 475-8405
FULTON DON • 475-8405
2240 REDWOOD CAFE 475-9812
PRATER SUSAN MRS
2246 RON DEL ELECTRIC CO INC
CONTR 475-5882
2250 PAUL'S AUTO SUPPLY & MACHINE
SHOP 475-4188
COSTA AUTO BODY & RADIATOR
SHOP 475-7733
NO RETURN
---PRATHER LA INTERSECTS
2300 SKYVIEW DRIVE-IN THEATRE
475-3405
MARTINS MARVIN
2315 RED SHED FURNITURE 475-4072
2325 CASA DEL FURY MOTEL 475-2980
FURY PAUL H • 475-2980
2335 HEATHER MOTEL 475-6108
THORNTON R T 475-6108
2425 NO RETURN
---WINKLE AV INTERSECTS
2525 MID COUNTY PLUMBING 475-5855
2531 PRECISION SHOP MACH SHOP
475-6538
SANTA CRUZ HILTON INTERIORS
FLOOR COVERINGS 475-5735
SWINN SHEET METAL 475-6538
2555 VACANT
2565 REYNOLDS CABINET SHOP
475-4437
REYNOLDS MORRIS E •
2585 SANTA CRUZ VETERINARY CENTER
475-5400
MC MANUS MICHL

Target Street	Cross Street	Source
-	✓	Polk's City Directory

CHANTICLEER AVE 1960

2120 Ickes Ivan J ◎
♙GR5-2322
2125 McPherson Robt A ◎
♙GR5-2871
2135 Sandford Edmund F ◎
♙GR5-2087
2155 Alves Carl ◎ ♙GR5-2601
2172 Kern Albert C ◎
♙GR5-4784

2185 Live Oak Garage auto
repr ♙GR5-1072
Braithwaite Chas R ◎
♙GR5-1072
Rodriguez intersects
2231 Weersing Rose Mrs ◎

Target Street	Cross Street	Source
-	✓	Polk's City Directory

CHANTICLEER AVE 1960

CHANTICLEER AV (LO)—Contd

2264 Coast Tile Co ΔGR5-1700
Walsh Richd E ◎
ΔGR5-1700
2268 Ellis Guest Home
ΔGR5-0367
Ellis Alf B ◎
2069 Walker Albert S ◎
ΔGR5-0636
2311 Hart Mettie Mrs ◎
ΔGR5-3639
2322 Stuart Dorr ◎
ΔGR5-5275
2323 Florin Walter F
ΔGR5-4289
2338 Hester Byron ◎
ΔGR5-1998
2345 Earing Stella J Mrs ◎
ΔGR5-5421

2365 Andrews Ethel L Mrs ◎
ΔGR5-3380
2400 Palmer Shop The cabt
shop ΔGR5-2398
2402 Woody Gorman T ◎
ΔGR5-2398
2411 Pingrey Albert E ◎
ΔGR5-3668
2431 Gray Everett D ◎
ΔGR5-1235

2444 Hygelund Peter J ◎
ΔGR5-2540
2455 DeHaven Richd G
ΔGA5-1959
2500 Waldron Michl D ◎
ΔGR5-4336
2505 Tuttle Kenneth ◎
ΔGR5-0719
Tuttle's Redwood Fences
ΔGR5-0719

56

Freeway intersects

2601 Schultz Louis J ◎
ΔGR5-1094
2608 Luzzi Jos A ◎
ΔGR5-2786
2624 O'Neill Jack ◎
ΔGR5-5535
2625 Emrick Earl D ◎
ΔGR5-5381
2650 Peacock Alison P ◎
ΔGR5-1474

Target Street	Cross Street	Source
-	✓	Polk's City Directory

MATTISON AVE 1960

2505 Randall Robt R ◎
ΔGR5-1593
2521 Berg Walter ◎
ΔGR5-4690
2544 Pucci Jas ◎
ΔGR5-1586
2552 Heath Lloyd
2554 Kinkead Arth M
ΔGR5-6451
2555 Batterson Nursing Home
Findlay Alex ◎
ΔGR5-0565
2601 Agastino Sylvester C ◎
2603 Cervantes Jose R ◎
ΔGR5-6207
2611 Fristoe Wm H ◎
ΔGR5-4655
2611 Fristoe Wm H ◎
ΔGR5-4655
2614 Lenson Wm F ◎
ΔGR5-1515
2630 White Richd E ◎
ΔGR5-0451
2645 Goncalves John ◎
ΔGR5-3072
2650 Renollet Georgia Mrs ◎
ΔGR5-4544
2660 Brazil Manuel T ◎
ΔGR5-1636
2661 Asheychik Constantine ◎
ΔGR5-1882
2667 Pardo Rafael ◎
ΔGR5-1698
Brazil la intersects
2691 Freeman's Chevron Serv
ΔGR5-3550
2700 California Highway
Patrol ΔGR5-3466
56
Freeway intersects
2701 Burrows Milo J ◎
ΔGR5-3329
2731 Forbes J H
2740 Santa Cruz Fruit Co
vinegar mfrs
ΔGR5-4633
2741 Adkins Jas L ◎
ΔGR5-6608
2746 Vacant
2756 Ashton Chas M ◎
ΔGA5-0486
2825 Hamm's Distr Co beer
ΔGR5-5830
2829 Fitz Geo ◎
ΔGR5-2719
2848 Peters Edw J ◎
2901 Shannon Elaine Mrs
ΔGR5-0096
2980 Grossi Settimo ◎
ΔGR5-2754

Target Street	Cross Street	Source
-	✓	Polk's City Directory

SOQUEL DR 1960

1830 Agbalay Vincent ◎
△GR5-0509
1835 Carhart Rental hdw
△GR5-2125
1900 Kelly Patk Y ◎
△GA4-6581
1905 Vic's Bldg Sups
△GR5-0773
Lindsay Victor ◎
△GR5-0773
1920 Carney Percy A ◎
△GR5-4042
Chanticleer intersects
2125 Redwood Gifts
2205 Holsinger A Howard
△GR5-3284
2210 Harold & Slim's Serv
gas sta △GR5-6218
Santa Cruz Saw Wks
2215 Liston'sCeramics
Liston Julia Mrs ◎
△GR5-0691
2220 Redwood Cafe restr
△GR5-0561
2240 Skyview Drive In
Theatre △GR5-3405
2246 Scott John & Co swim
pool contrs △GA6-3966
2250 Paul's Auto Body Shop
△GR5-4188
Paul's Garage △GR5-4188

Target Street	Cross Street	Source
-	✓	Polk's City Directory

SOQUEL DR 1960

Prather la intersects

2315 Red Shed Furn △GR5-4072

2325 Casa Del Fury motel △GR5-2980

Fury Paul H ◎

2335 Heather Motel △GR5-5008

Logsdon Roy W ◎ real est △GR5-5008

2425 Hiland Arth J ◎ △GR5-0785

Winkle av intersects

2525 Hughes Lottie M Mrs ◎ △GR5-4014

2565 Reynolds Cabt Shop △GR5-4437

Reynolds Morris E ◎

2585 Boetger & Johnson Animal Hosp △GR5-2546

Johnson Eug A ◎ △GR5-2546

Stanley av intersects

2605 Dyer Eustis O ◎ △GR5-3094

Brock John J

Giffen Gordon C △GR5-2788

2630 Serrell Turkey Ranch △GR5-2876

Serrell Lemuel W ◎ △GR5-2876

APPENDIX D
ENVIRONMENTAL DATABASE INFORMATION

5940 Soquel Avenue
5940 Soquel Avenue
Santa Cruz, CA 95062

Inquiry Number: 5291382.2s
May 14, 2018

The EDR Radius Map™ Report with GeoCheck®

6 Armstrong Road, 4th floor
Shelton, CT 06484
Toll Free: 800.352.0050
www.edrnet.com

TABLE OF CONTENTS

SECTION	PAGE
Executive Summary	ES1
Overview Map	2
Detail Map	3
Map Findings Summary	4
Map Findings	8
Orphan Summary	60
Government Records Searched/Data Currency Tracking	GR-1

GEOCHECK ADDENDUM

Physical Setting Source Addendum	A-1
Physical Setting Source Summary	A-2
Physical Setting SSURGO Soil Map	A-5
Physical Setting Source Map	A-11
Physical Setting Source Map Findings	A-13
Physical Setting Source Records Searched	PSGR-1

Thank you for your business.
Please contact EDR at 1-800-352-0050
with any questions or comments.

Disclaimer - Copyright and Trademark Notice

This Report contains certain information obtained from a variety of public and other sources reasonably available to Environmental Data Resources, Inc. It cannot be concluded from this Report that coverage information for the target and surrounding properties does not exist from other sources. **NO WARRANTY EXPRESSED OR IMPLIED, IS MADE WHATSOEVER IN CONNECTION WITH THIS REPORT. ENVIRONMENTAL DATA RESOURCES, INC. SPECIFICALLY DISCLAIMS THE MAKING OF ANY SUCH WARRANTIES, INCLUDING WITHOUT LIMITATION, MERCHANTABILITY OR FITNESS FOR A PARTICULAR USE OR PURPOSE. ALL RISK IS ASSUMED BY THE USER. IN NO EVENT SHALL ENVIRONMENTAL DATA RESOURCES, INC. BE LIABLE TO ANYONE, WHETHER ARISING OUT OF ERRORS OR OMISSIONS, NEGLIGENCE, ACCIDENT OR ANY OTHER CAUSE, FOR ANY LOSS OF DAMAGE, INCLUDING, WITHOUT LIMITATION, SPECIAL, INCIDENTAL, CONSEQUENTIAL, OR EXEMPLARY DAMAGES. ANY LIABILITY ON THE PART OF ENVIRONMENTAL DATA RESOURCES, INC. IS STRICTLY LIMITED TO A REFUND OF THE AMOUNT PAID FOR THIS REPORT.** Purchaser accepts this Report "AS IS". Any analyses, estimates, ratings, environmental risk levels or risk codes provided in this Report are provided for illustrative purposes only, and are not intended to provide, nor should they be interpreted as providing any facts regarding, or prediction or forecast of, any environmental risk for any property. Only a Phase I Environmental Site Assessment performed by an environmental professional can provide information regarding the environmental risk for any property. Additionally, the information provided in this Report is not to be construed as legal advice.

Copyright 2018 by Environmental Data Resources, Inc. All rights reserved. Reproduction in any media or format, in whole or in part, of any report or map of Environmental Data Resources, Inc., or its affiliates, is prohibited without prior written permission.

EDR and its logos (including Sanborn and Sanborn Map) are trademarks of Environmental Data Resources, Inc. or its affiliates. All other trademarks used herein are the property of their respective owners.

MAPPED SITES SUMMARY

Target Property Address:
5940 SOQUEL AVENUE
SANTA CRUZ, CA 95062

Click on Map ID to see full detail.

MAP ID	SITE NAME	ADDRESS	DATABASE ACRONYMS	RELATIVE ELEVATION	DIST (ft. & mi.) DIRECTION
1	COUNTY OF SANTA CRUZ	2400 CHANTICLEER AVE	CUPA Listings	Higher	343, 0.065, West
A2	CABINET SHOP COLET	2264 CHANTICLEER AVE	SWEEPS UST, CA FID UST	Lower	377, 0.071, WSW
B3	SKILL CENTER INC	2685 MATTISON LN	LUST, HIST CORTESE	Higher	404, 0.077, East
B4	CHEVRON STATION	5998 SOQUEL	LUST, HIST CORTESE	Higher	406, 0.077, ENE
B5	CABRILLO CHEVRON	5998 SOQUEL DR	EDR Hist Auto	Higher	406, 0.077, ENE
B6	FREEWAY MOBIL	2691 MATTISON LN	EDR Hist Auto	Higher	418, 0.079, East
B7	V & P AUTO REPAIR	2661 MATTISON LANE	AST, CUPA Listings, HAZNET	Lower	444, 0.084, ESE
A8	CENTRAL COUNTY GARBA	2230 CHANTICLEER ST	LUST, HIST UST	Lower	495, 0.094, WSW
A9	CENTRAL COUNTY GARBA	2230 CHANTICLEER AVE	SWEEPS UST, CA FID UST	Lower	495, 0.094, WSW
A10	CENTRAL COUNTY GARBA	2230 CHANTICLEER ST	LUST	Lower	536, 0.102, WSW
11	SLAKEY BROTHERS 22	2608 CHANTICLEER AVE	CUPA Listings, HAZNET	Higher	553, 0.105, NNW
12	SPECIALIZED AUTO	2415 CHANTICLEER AVE	CUPA Listings	Higher	600, 0.114, WNW
A13	DANCO PROPERTY	2185 CHANTICLEER ST	LUST, HIST CORTESE	Lower	604, 0.114, SW
C14	COLEMAN PLUMBING	2315 MATTISON LN	SWEEPS UST, HIST UST, CA FID UST	Lower	854, 0.162, South
C15	COLEMAN PLUMBING	2315 MATTISON LN	HIST UST	Lower	854, 0.162, South
D16	COCA-COLA ENTERPRISE	6100 SOQUEL AVE	LUST	Lower	889, 0.168, East
D17	COCA COLA SANTA CRUZ	6100 SOQUEL AVE	RCRA NonGen / NLR, FINDS, ECHO	Lower	889, 0.168, East
D18	SANTA CRUZ DISTRIBUT	6100 SOQUEL AVE	LUST, HIST UST, CUPA Listings	Lower	889, 0.168, East
D19	COCA COLA BOTTLING C	6100 SOQUEL AVE	SWEEPS UST, CA FID UST	Lower	889, 0.168, East
20	RESIDENCE	2185 CHARTICLEEY	SWEEPS UST, CA FID UST	Lower	902, 0.171, WSW
E21	GREY BEARS	2710 CHANTICLEER AVE	CUPA Listings, NPDES	Higher	980, 0.186, NNW
F22	FRITO LAY	2825 MATTISON LN	LUST, HIST UST, HIST CORTESE	Higher	1019, 0.193, NE
F23	FRITO-LAY, INC.	2825 MATTISON LN	HIST UST	Higher	1019, 0.193, NE
F24	FRITO-LAY, INC.	2825 MATTISON LN	SWEEPS UST, CA FID UST	Higher	1019, 0.193, NE
G25	SANTA CRUZ FREE HOLD	4220 SOQUEL AVE	SWEEPS UST	Lower	1103, 0.209, WNW
E26	MICHAEL PETTI PAINTI	2725 CHANTICLEER AVE	CUPA Listings	Lower	1128, 0.214, NNW
G27	STAPLES THE OFFICE S	2460 17TH AVE	CUPA Listings	Lower	1243, 0.235, WNW
28	AAA MOVING AND STORA	2638 17TH AVE	HIST UST	Lower	1314, 0.249, NW
29	ULTRAMAR BEACON	2210 SOQUEL DR	LUST, HIST CORTESE	Higher	1528, 0.289, North
30	JIMMY SMITH PLUMBING	3098 WINKLER AVE	LUST, HIST CORTESE	Higher	1855, 0.351, North
31	JIMMIE SMITH PLUMBIN	3098 WINKLE AVE	LUST, HIST UST, CUPA Listings	Higher	1899, 0.360, NNE
H32	REDTREE PROPERTIES	1650 COMMERCIAL WY	LUST	Lower	2050, 0.388, NW
H33	REDTREE PROPERTIES	1650 COMMERCIAL	LUST, HIST CORTESE	Lower	2050, 0.388, NW
H34	CHEVRON STATION 9-22	1524 COMMERCIAL WY	LUST, HIST CORTESE	Lower	2065, 0.391, NW
35	PACIFIC BELL	7070 SOQUEL AVENUE	RCRA-SQG, LUST	Lower	2297, 0.435, East
I36	BEI-SCOTT COMPANY, L	1505 COMMERCIAL WAY	SLIC	Lower	2481, 0.470, NW
37	CALIFORNIA RADIOGRAP	3335 SOQUEL DR	RCRA NonGen / NLR, FINDS, ECHO, CUPA Listings,...	Higher	2508, 0.475, NE
I38	UNOCAL STATION #6193	1500 SOQUEL DR	LUST, CHMIRS, CUPA Listings, HIST CORTESE	Lower	2614, 0.495, NW
39	WASH-N-DRY EM	2724 41ST STREET	Notify 65	Higher	2700, 0.511, East

MAPPED SITES SUMMARY

Target Property Address:
5940 SOQUEL AVENUE
SANTA CRUZ, CA 95062

Click on Map ID to see full detail.

MAP ID	SITE NAME	ADDRESS	DATABASE ACRONYMS	RELATIVE ELEVATION	DIST (ft. & mi.) DIRECTION
40	SOQUEL AVENUE PROPER	2880 AND 2890 SOQUEL	ENVIROSTOR, SCH	Lower	2865, 0.543, WNW
41	CALIFORNIA TUBE LAB,	1305 17TH AVENUE	ENVIROSTOR, SLIC, HAZNET	Lower	4243, 0.804, SSW

OVERVIEW MAP - 5291382.2S

Target Property

Sites at elevations higher than or equal to the target property

Sites at elevations lower than the target property

Manufactured Gas Plants

National Priority List Sites

Dept. Defense Sites

Indian Reservations BIA

Power transmission lines

100-year flood zone

500-year flood zone

National Wetland Inventory

State Wetlands

Upgradient Area

Areas of Concern

This report includes Interactive Map Layers to display and/or hide map information. The legend includes only those icons for the default map view.

SITE NAME: 5940 Soquel Avenue	CLIENT: Terracon
ADDRESS: 5940 Soquel Avenue Santa Cruz CA 95062	CONTACT: Megan Davey INQUIRY #: 5291382.2s
LAT/LONG: 36.983299 / 121.976526	DATE: May 14, 2018 9:06 am

Copyright © 2018 EDR, Inc. © 2015 TomTom Rel. 2015.

DETAIL MAP - 5291382.2S

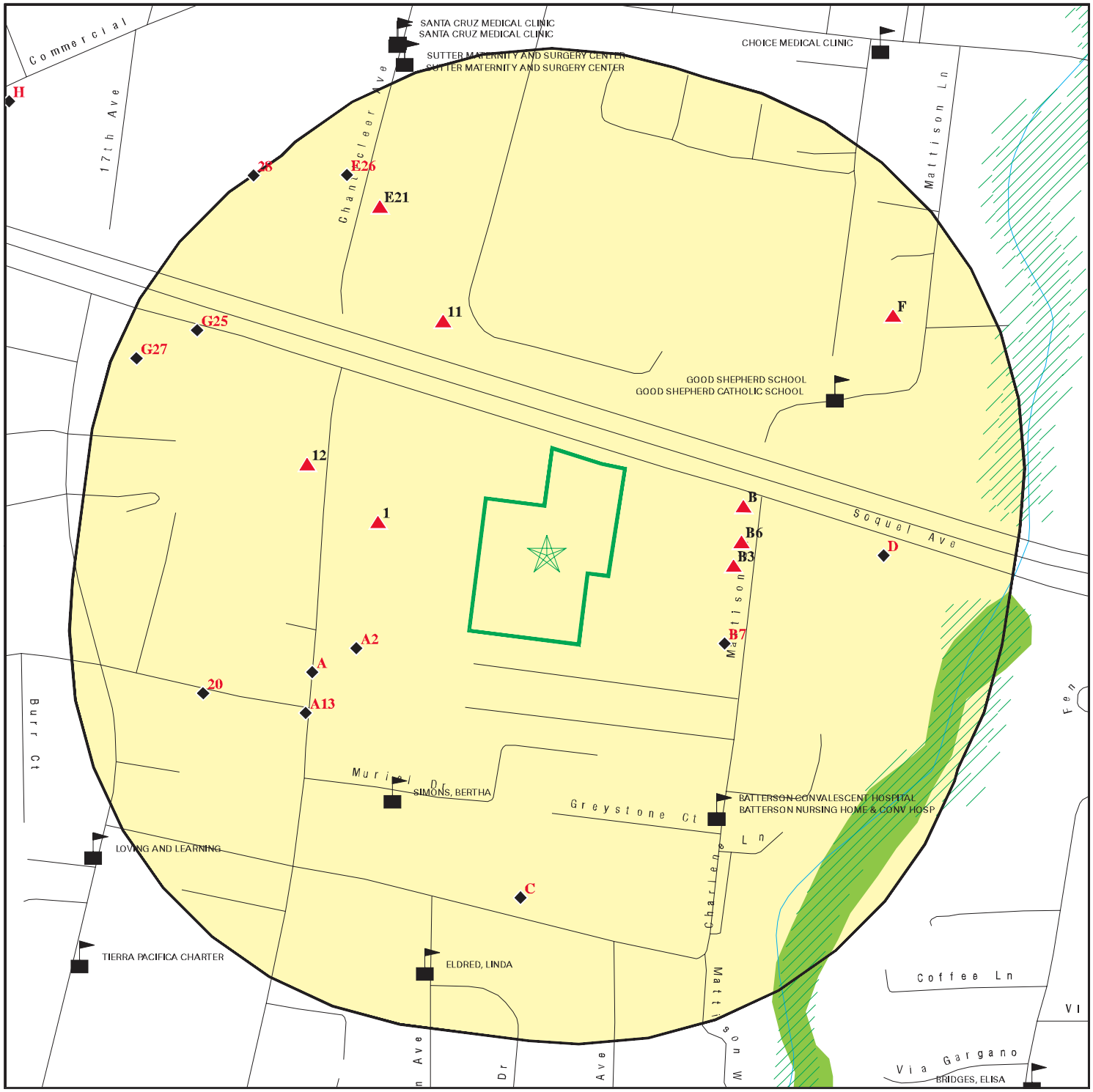

Target Property

Sites at elevations higher than or equal to the target property

Sites at elevations lower than the target property

Manufactured Gas Plants

Sensitive Receptors

National Priority List Sites

Dept. Defense Sites

0 1/16 1/8 1/4 Miles

Indian Reservations BIA

100-year flood zone

500-year flood zone

National Wetland Inventory

State Wetlands

Areas of Concern

This report includes Interactive Map Layers to display and/or hide map information. The legend includes only those icons for the default map view.

SITE NAME: 5940 Soquel Avenue	CLIENT: Terracon
ADDRESS: 5940 Soquel Avenue Santa Cruz CA 95062	CONTACT: Megan Davey
LAT/LONG: 36.983299 / 121.976526	INQUIRY #: 5291382.2s
	DATE: May 14, 2018 9:08 am

Copyright © 2018 EDR, Inc. © 2015 TomTom Rel. 2015.

MAP FINDINGS SUMMARY

Database	Search Distance (Miles)	Target Property	< 1/8	1/8 - 1/4	1/4 - 1/2	1/2 - 1	> 1	Total Plotted
STANDARD ENVIRONMENTAL RECORDS								
Federal NPL site list								
NPL	1.000		0	0	0	0	NR	0
Proposed NPL	1.000		0	0	0	0	NR	0
NPL LIENS	TP		NR	NR	NR	NR	NR	0
Federal Delisted NPL site list								
Delisted NPL	1.000		0	0	0	0	NR	0
Federal CERCLIS list								
FEDERAL FACILITY	0.500		0	0	0	NR	NR	0
SEMS	0.500		0	0	0	NR	NR	0
Federal CERCLIS NFRAP site list								
SEMS-ARCHIVE	0.500		0	0	0	NR	NR	0
Federal RCRA CORRACTS facilities list								
CORRACTS	1.000		0	0	0	0	NR	0
Federal RCRA non-CORRACTS TSD facilities list								
RCRA-TSDF	0.500		0	0	0	NR	NR	0
Federal RCRA generators list								
RCRA-LQG	0.250		0	0	NR	NR	NR	0
RCRA-SQG	0.250		0	0	NR	NR	NR	0
RCRA-CESQG	0.250		0	0	NR	NR	NR	0
Federal institutional controls / engineering controls registries								
LUCIS	0.500		0	0	0	NR	NR	0
US ENG CONTROLS	0.500		0	0	0	NR	NR	0
US INST CONTROL	0.500		0	0	0	NR	NR	0
Federal ERNS list								
ERNS	TP		NR	NR	NR	NR	NR	0
State- and tribal - equivalent NPL								
RESPONSE	1.000		0	0	0	0	NR	0
State- and tribal - equivalent CERCLIS								
ENVIROSTOR	1.000		0	0	0	2	NR	2
State and tribal landfill and/or solid waste disposal site lists								
SWF/LF	0.500		0	0	0	NR	NR	0
State and tribal leaking storage tank lists								
LUST	0.500		5	3	8	NR	NR	16

MAP FINDINGS SUMMARY

Database	Search Distance (Miles)	Target Property	< 1/8	1/8 - 1/4	1/4 - 1/2	1/2 - 1	> 1	Total Plotted
INDIAN LUST	0.500		0	0	0	NR	NR	0
SLIC	0.500		0	0	1	NR	NR	1
State and tribal registered storage tank lists								
FEMA UST	0.250		0	0	NR	NR	NR	0
UST	0.250		0	0	NR	NR	NR	0
AST	0.250		1	0	NR	NR	NR	1
INDIAN UST	0.250		0	0	NR	NR	NR	0
State and tribal voluntary cleanup sites								
INDIAN VCP	0.500		0	0	0	NR	NR	0
VCP	0.500		0	0	0	NR	NR	0
State and tribal Brownfields sites								
BROWNFIELDS	0.500		0	0	0	NR	NR	0
ADDITIONAL ENVIRONMENTAL RECORDS								
Local Brownfield lists								
US BROWNFIELDS	0.500		0	0	0	NR	NR	0
Local Lists of Landfill / Solid Waste Disposal Sites								
WMUDS/SWAT	0.500		0	0	0	NR	NR	0
SWRCY	0.500		0	0	0	NR	NR	0
HAULERS	TP		NR	NR	NR	NR	NR	0
INDIAN ODI	0.500		0	0	0	NR	NR	0
DEBRIS REGION 9	0.500		0	0	0	NR	NR	0
ODI	0.500		0	0	0	NR	NR	0
IHS OPEN DUMPS	0.500		0	0	0	NR	NR	0
Local Lists of Hazardous waste / Contaminated Sites								
US HIST CDL	TP		NR	NR	NR	NR	NR	0
HIST Cal-Sites	1.000		0	0	0	0	NR	0
SCH	0.250		0	0	NR	NR	NR	0
CDL	TP		NR	NR	NR	NR	NR	0
Toxic Pits	1.000		0	0	0	0	NR	0
US CDL	TP		NR	NR	NR	NR	NR	0
Local Lists of Registered Storage Tanks								
SWEEPS UST	0.250		2	5	NR	NR	NR	7
HIST UST	0.250		1	6	NR	NR	NR	7
CA FID UST	0.250		2	4	NR	NR	NR	6
Local Land Records								
LIENS	TP		NR	NR	NR	NR	NR	0
LIENS 2	TP		NR	NR	NR	NR	NR	0
DEED	0.500		0	0	0	NR	NR	0
Records of Emergency Release Reports								
HMIRS	TP		NR	NR	NR	NR	NR	0

MAP FINDINGS SUMMARY

Database	Search Distance (Miles)	Target Property	< 1/8	1/8 - 1/4	1/4 - 1/2	1/2 - 1	> 1	Total Plotted
CHMIRS	TP		NR	NR	NR	NR	NR	0
LDS	TP		NR	NR	NR	NR	NR	0
MCS	TP		NR	NR	NR	NR	NR	0
SPILLS 90	TP		NR	NR	NR	NR	NR	0
Other Ascertainable Records								
RCRA NonGen / NLR	0.250		0	1	NR	NR	NR	1
FUDS	1.000		0	0	0	0	NR	0
DOD	1.000		0	0	0	0	NR	0
SCRD DRYCLEANERS	0.500		0	0	0	NR	NR	0
US FIN ASSUR	TP		NR	NR	NR	NR	NR	0
EPA WATCH LIST	TP		NR	NR	NR	NR	NR	0
2020 COR ACTION	0.250		0	0	NR	NR	NR	0
TSCA	TP		NR	NR	NR	NR	NR	0
TRIS	TP		NR	NR	NR	NR	NR	0
SSTS	TP		NR	NR	NR	NR	NR	0
ROD	1.000		0	0	0	0	NR	0
RMP	TP		NR	NR	NR	NR	NR	0
RAATS	TP		NR	NR	NR	NR	NR	0
PRP	TP		NR	NR	NR	NR	NR	0
PADS	TP		NR	NR	NR	NR	NR	0
ICIS	TP		NR	NR	NR	NR	NR	0
FTTS	TP		NR	NR	NR	NR	NR	0
MLTS	TP		NR	NR	NR	NR	NR	0
COAL ASH DOE	TP		NR	NR	NR	NR	NR	0
COAL ASH EPA	0.500		0	0	0	NR	NR	0
PCB TRANSFORMER	TP		NR	NR	NR	NR	NR	0
RADINFO	TP		NR	NR	NR	NR	NR	0
HIST FTTS	TP		NR	NR	NR	NR	NR	0
DOT OPS	TP		NR	NR	NR	NR	NR	0
CONSENT	1.000		0	0	0	0	NR	0
INDIAN RESERV	1.000		0	0	0	0	NR	0
FUSRAP	1.000		0	0	0	0	NR	0
UMTRA	0.500		0	0	0	NR	NR	0
LEAD SMELTERS	TP		NR	NR	NR	NR	NR	0
US AIRS	TP		NR	NR	NR	NR	NR	0
US MINES	0.250		0	0	NR	NR	NR	0
ABANDONED MINES	0.250		0	0	NR	NR	NR	0
FINDS	TP		NR	NR	NR	NR	NR	0
UXO	1.000		0	0	0	0	NR	0
DOCKET HWC	TP		NR	NR	NR	NR	NR	0
ECHO	TP		NR	NR	NR	NR	NR	0
FUELS PROGRAM	0.250		0	0	NR	NR	NR	0
CA BOND EXP. PLAN	1.000		0	0	0	0	NR	0
Cortese	0.500		0	0	0	NR	NR	0
CUPA Listings	0.250		4	4	NR	NR	NR	8
DRYCLEANERS	0.250		0	0	NR	NR	NR	0
EMI	TP		NR	NR	NR	NR	NR	0
ENF	TP		NR	NR	NR	NR	NR	0
Financial Assurance	TP		NR	NR	NR	NR	NR	0
HAZNET	TP		NR	NR	NR	NR	NR	0

MAP FINDINGS SUMMARY

Database	Search Distance (Miles)	Target Property	< 1/8	1/8 - 1/4	1/4 - 1/2	1/2 - 1	> 1	Total Plotted
ICE	TP		NR	NR	NR	NR	NR	0
HIST CORTESE	0.500		3	1	5	NR	NR	9
HWP	1.000		0	0	1	0	NR	1
HWT	0.250		0	0	NR	NR	NR	0
MINES	0.250		0	0	NR	NR	NR	0
MWMP	0.250		0	0	NR	NR	NR	0
NPDES	TP		NR	NR	NR	NR	NR	0
PEST LIC	TP		NR	NR	NR	NR	NR	0
PROC	0.500		0	0	0	NR	NR	0
Notify 65	1.000		0	0	0	1	NR	1
UIC	TP		NR	NR	NR	NR	NR	0
WASTEWATER PITS	0.500		0	0	0	NR	NR	0
WDS	TP		NR	NR	NR	NR	NR	0
WIP	0.250		0	0	NR	NR	NR	0
PROD WATER PONDS	TP		NR	NR	NR	NR	NR	0
PROJECT	TP		NR	NR	NR	NR	NR	0
UIC GEO	TP		NR	NR	NR	NR	NR	0
OTHER OIL GAS	TP		NR	NR	NR	NR	NR	0
WELL STIM PROJ	TP		NR	NR	NR	NR	NR	0
SAMPLING POINT	TP		NR	NR	NR	NR	NR	0
CIWQS	TP		NR	NR	NR	NR	NR	0
NON-CASE INFO	TP		NR	NR	NR	NR	NR	0
MILITARY PRIV SITES	TP		NR	NR	NR	NR	NR	0
EDR HIGH RISK HISTORICAL RECORDS								
EDR Exclusive Records								
EDR MGP	1.000		0	0	0	0	NR	0
EDR Hist Auto	0.125		2	NR	NR	NR	NR	2
EDR Hist Cleaner	0.125		0	NR	NR	NR	NR	0
EDR RECOVERED GOVERNMENT ARCHIVES								
Exclusive Recovered Govt. Archives								
RGA LF	TP		NR	NR	NR	NR	NR	0
RGA LUST	TP		NR	NR	NR	NR	NR	0
- Totals --		0	20	24	15	3	0	62

NOTES:

TP = Target Property

NR = Not Requested at this Search Distance

Sites may be listed in more than one database

1
West
< 1/8
0.065 mi.
343 ft.

COUNTY OF SANTA CRUZ, SHERIFF-CORONER
2400 CHANTICLEER AVE
SANTA CRUZ, CA 95062

CUPA Listings

S117037928
N/A

Relative:
Higher

Actual:
109 ft.

CUPA SANTA CRUZ:

Facility Id:	FA0007695
Cross Street:	Not reported
Description:	HMMP STANDARD FORM FILING FEE

Facility Id:	FA0007695
Cross Street:	Not reported
Description:	HMMP STANDARD FORM QR 3

Facility Id:	FA0007695
Cross Street:	Not reported
Description:	HAZARDOUS WASTE GENERATOR (HMMP STD FORM)

A2
WSW
< 1/8
0.071 mi.
377 ft.

CABINET SHOP COLET
2264 CHANTICLEER AVE
SANTA CRUZ, CA 95062

Site 1 of 5 in cluster A

SWEEPS UST
CA FID UST

S101594730
N/A

Relative:
Lower

Actual:
107 ft.

SWEEPS UST:

Comp Number:	15987
SWRCB Tank Id:	44-000-015987-000001
Capacity:	500
Tank Use:	M.V. FUEL
STG:	PRODUCT
Content:	REG UNLEADED
Number Of Tanks:	1

CA FID UST:

Facility ID:	44000536
Regulated By:	UTNKI
Facility Phone:	4084764549
Mailing Address:	2475 S CHERRY AVE
Mailing City,St,Zip:	SANTA CRUZ 95062
Status:	Inactive

B3
East
< 1/8
0.077 mi.
404 ft.

SKILL CENTER INC
2685 MATTISON LN
SANTA CRUZ, CA 95062

Site 1 of 5 in cluster B

LUST
HIST CORTESE

S104548968
N/A

Relative:
Higher

Actual:
110 ft.

LUST:

Lead Agency:	SANTA CRUZ COUNTY
Case Type:	LUST Cleanup Site
Geo Track:	http://geotracker.waterboards.ca.gov/profile_report.asp?global_id=T0608700231
Global Id:	T0608700231
Latitude:	36.9832504832928
Longitude:	-121.97489798069
Status:	Completed - Case Closed
Status Date:	02/24/1989
RB Case Number:	601

SKILL CENTER INC (Continued) **S104548968**

Potential Media Affect: Soil
Potential Contaminants of Concern: Gasoline

LUST:
Global Id: T0608700231
Action Type: Other
Date: 07/22/1988
Action: Leak Discovery

Global Id: T0608700231
Action Type: ENFORCEMENT
Date: 07/12/2010
Action: Staff Letter

Global Id: T0608700231
Action Type: RESPONSE
Date: 08/02/1988
Action: Tank Removal Report / UST Sampling Report

Global Id: T0608700231
Action Type: Other
Date: 08/02/1988
Action: Leak Reported

Global Id: T0608700231
Action Type: Other
Date: 07/22/1988
Action: Leak Stopped

LUST:
Global Id: T0608700231
Status: Open - Case Begin Date
Status Date: 07/22/1988

Global Id: T0608700231
Status: Completed - Case Closed
Status Date: 08/08/1988

Global Id: T0608700231
Status: Open - Reopen Case
Status Date: 02/23/1989

Global Id: T0608700231
Status: Completed - Case Closed
Status Date: 02/24/1989

Global Id: T0608700231
Status: Open - Remediation
Status Date: 02/24/1989

LUST REG 3:
Region: 3
Regional Board: Central Coast Region
Facility County: Santa Cruz
Global ID: T0608700231
Status: Remedial action (cleanup) Underway

SKILL CENTER INC (Continued) **S104548968**

Case Number:	601
Case Type:	S
Substance:	Gasoline
Abatement Method:	Excavate and Dispose - remove contaminated soil and dispose in approved site
Leak Source:	Tank
Leak Cause:	UNK
How Discovered:	Subsurface Monitoring
Release Date:	08/02/1988
Discovered Date:	7/22/88
Enter Date:	02/25/1989
Stop Date:	7/22/88
Review Date:	09/13/1990
Close Date:	8/8/88
Local Agency:	44000
Lead Agency:	Local Agency
Staff Initials:	HDC
Pollution Char:	/ /
Remedial Action:	2/24/89
Monitoring:	/ /
Pilot Program:	UST
Interim Action:	0
Funding:	R
MTBE Class:	*
Max MTBE Data:	/ /
MTBE Tested:	NT
Lat/Long:	36.9835712 / -121.9742908
Mtbe Concentratn:	0
Mtbe Fuel:	1
Basin Plan:	4.11
Priority:	0
Water System:	BILL KOCHER
Well Name:	GARDENS WELL 03 - DESTROYED
Distance From Well:	0
Assigned Name:	11S/01W-09G02 M
Summary:	CASE CLOSED

HIST CORTESE:

Region:	CORTESE
Facility County Code:	44
Reg By:	LTNKA
Reg Id:	601

B4 **CHEVRON STATION** **LUST** **S102427726**
ENE **5998 SOQUEL** **HIST CORTESE** **N/A**
< 1/8 **SANTA CRUZ, CA 95060**
0.077 mi.
406 ft. **Site 2 of 5 in cluster B**

Relative:
Higher

Actual:
112 ft.

LUST REG 3:

Region:	3
Regional Board:	Central Coast Region
Facility County:	Santa Cruz
Global ID:	T0608700221
Status:	Case Closed
Case Number:	491
Case Type:	S

CHEVRON STATION (Continued) **S102427726**

Substance:	Gasoline
Abatement Method:	U
Leak Source:	UNK
Leak Cause:	UNK
How Discovered:	Tank Closure
Release Date:	06/25/1985
Enter Date:	07/23/1987
Review Date:	09/09/1990
Close Date:	8/12/85
Local Agency:	44000
Lead Agency:	Local Agency
Staff Initials:	HDC
Pollution Char:	/ /
Monitoring:	/ /
Pilot Program:	UST
Interim Action:	0
MTBE Class:	*
Max MTBE Data:	/ /
MTBE Tested:	NT
Lat/Long:	36.9836352 / -121.9741768
Mtbe Concentratn:	0
Mtbe Fuel:	1
Basin Plan:	4.11
Priority:	0
Water System:	BILL KOCHER
Well Name:	GARDENS WELL 03 - DESTROYED
Distance From Well:	0
Assigned Name:	11S/01W-09G02 M
Summary:	4 TANKS REMOVED: 1 @ 3000, 1 @ 7000 & 1 @ 7500 GAS & 1 @ 550 WASTE OIL. SOIL RESULTS: 6-12-85 HIGHEST VHC=1400 PPM(GAS) & 58 PPM(OIL), 6-18 VHC=2 PPM(GAS) & 6-24 VHC=45 & 6 PPM(GAS). NO ACTION TAKEN. CASE CLOSED.....

HIST CORTESE:

Region:	CORTESE
Facility County Code:	44
Reg By:	LTNKA
Reg Id:	491

B5 **CABRILLO CHEVRON** **EDR Hist Auto** **1020792712**
ENE **5998 SOQUEL DR** **N/A**
< 1/8 **SANTA CRUZ, CA 95060**
0.077 mi.
406 ft. **Site 3 of 5 in cluster B**

Relative: EDR Hist Auto
Higher

Actual:
112 ft.

Year:	Name:	Type:
1972	CABRILLO CHEVRON	Gasoline Service Stations
1973	CABRILLO CHEVRON	Gasoline Service Stations
1974	CABRILLO CHEVRON	Gasoline Service Stations

B6 **FREEWAY MOBIL** **EDR Hist Auto** **1020159815**
East **2691 MATTISON LN** **N/A**
< 1/8 **SANTA CRUZ, CA 95060**
0.079 mi.
418 ft. **Site 4 of 5 in cluster B**

Relative:
Higher

Actual:
111 ft.

EDR Hist Auto

Year:	Name:	Type:
1969	TOPPINGS RUSS FREEWAY SERVICE	General Automotive Repair Shops
1970	TOPPINGS RUSS FREEWAY SERVICE	General Automotive Repair Shops
1971	TOPPINGS RUSS FREEWAY SERVICE	General Automotive Repair Shops
1972	FREEWAY MOBIL	Gasoline Service Stations
1973	FREEWAY MOBIL	Gasoline Service Stations
1974	FREEWAY MOBIL	Gasoline Service Stations
1974	AUTO SPORT CO	General Automotive Repair Shops
1975	FREEWAY MOBIL	Gasoline Service Stations
1976	FREEWAY MOBIL	Gasoline Service Stations
1976	OLD VOLKS HOME	General Automotive Repair Shops
1977	OLD VOLKS HOME	General Automotive Repair Shops
1978	OLD VOLKS HOME	General Automotive Repair Shops
1979	OLD VOLKS HOME	General Automotive Repair Shops
1980	OLD VOLKS HOME	General Automotive Repair Shops
1982	OLD VOLKS HOME	General Automotive Repair Shops

B7 **V & P AUTO REPAIR** **AST** **S113077847**
ESE **2661 MATTISON LANE** **CUPA Listings** **N/A**
< 1/8 **SANTA CRUZ, CA 95062** **HAZNET**
0.084 mi.
444 ft. **Site 5 of 5 in cluster B**

Relative:
Lower

Actual:
108 ft.

AST:

Owner:	Victor Aguilar
CERSID:	10651555
Business Name:	Aguilar Auto Repair
Phone:	8314649271
Mailing Address:	2661 Mattison Ln Ste 2
Mailing Address City:	Santa Cruz
Mailing Address State:	CA
Mailing Address Zip Code:	95062
Operator Name:	Victor Aguilar
Operator Phone:	8314770752
Owner Phone:	8314649271
Owner Mail Address:	2661 Mattison Ln Ste 2
Owner State:	CA
Owner Zip Code:	95062
Owner Country:	United States
EPAID:	CAL000142084

CUPA SANTA CRUZ:

Facility Id:	FA0002536
Cross Street:	SOQUEL AVENUE
Description:	HMMP SHORT FORM BASE FEE
Facility Id:	FA0002536
Cross Street:	SOQUEL AVENUE
Description:	HMMP SHORT FORM 1 HAZ CLASS
Facility Id:	FA0002536

V & P AUTO REPAIR (Continued) **S113077847**

Cross Street: SOQUEL AVENUE
Description: HAZARDOUS WASTE GENERATOR (HMMP SHORT FORM)

HAZNET:
envid: S113077847
Year: 1999
GEPAID: CAL000142084
Contact: VICTOR AGUILAR
Telephone: 0000000000
Mailing Address: 2661 MATTISON LN
Mailing City,St,Zip: SANTA CRUZ, CA 950620000
TSD EPA ID: CAD982444481
Waste Category: Unspecified oil-containing waste
Disposal Method: Recycler
Tons: .4587
Facility County: Santa Cruz

envid: S113077847
Year: 1999
GEPAID: CAL000142084
Contact: VICTOR AGUILAR
Telephone: 0000000000
Mailing Address: 2661 MATTISON LN
Mailing City,St,Zip: SANTA CRUZ, CA 950620000
TSD EPA ID: CAD982444481
Waste Category: Other empty containers 30 gallons or more
Disposal Method: Recycler
Tons: .1000
Facility County: Santa Cruz

A8 **CENTRAL COUNTY GARBAGE** **LUST** **U001602050**
WSW **2230 CHANTICLEER ST** **HIST UST** **N/A**
< 1/8 **SANTA CRUZ, CA 95062**
0.094 mi.
495 ft. **Site 2 of 5 in cluster A**

Relative:
Lower
Actual:
106 ft.

LUST:
Lead Agency: SANTA CRUZ COUNTY
Case Type: LUST Cleanup Site
Geo Track: http://geotracker.waterboards.ca.gov/profile_report.asp?global_id=T0608700070
Global Id: T0608700070
Latitude: 36.9821198
Longitude: -121.9791815
Status: Completed - Case Closed
Status Date: 05/07/1991
RB Case Number: 2430
Potential Media Affect: Soil
Potential Contaminants of Concern: Gasoline

LUST:
Global Id: T0608700070
Action Type: ENFORCEMENT
Date: 12/07/1989
Action: Unauthorized Release Form

Global Id: T0608700070
Action Type: Other
Date: 12/07/1989

CENTRAL COUNTY GARBAGE (Continued) **U001602050**

Action: Leak Discovery

Global Id: T0608700070
Action Type: Other
Date: 01/01/1988
Action: Leak Reported

Global Id: T0608700070
Action Type: Other
Date: 12/04/1989
Action: Leak Stopped

Global Id: T0608700070
Action Type: ENFORCEMENT
Date: 05/07/1991
Action: Closure/No Further Action Letter

LUST:
Global Id: T0608700070
Status: Open - Case Begin Date
Status Date: 01/01/1988

Global Id: T0608700070
Status: Completed - Case Closed
Status Date: 05/07/1991

HIST UST:
File Number: 00020B3E
URL: http://geotracker.waterboards.ca.gov/ustpdfs/pdf/00020B3E.pdf
Region: STATE
Facility ID: 00000024637
Facility Type: Other
Other Type: TRUCK STORAGE
Contact Name: LOUIS CHELONE
Telephone: 4086889397
Owner Name: CENTRAL COUNTY GARBAGE CO. INC
Owner Address: 242 SANTA CRUZ AV.
Owner City,St,Zip: APTOS, CA 95003
Total Tanks: 0004

Tank Num: 001
Container Num: 01
Year Installed: 1974
Tank Capacity: 00001000
Tank Used for: WASTE
Type of Fuel: WASTE OIL
Container Construction Thickness: 10
Leak Detection: Visual

Tank Num: 002
Container Num: 02
Year Installed: 1983
Tank Capacity: 00001500
Tank Used for: PRODUCT
Type of Fuel: DIESEL

CENTRAL COUNTY GARBAGE (Continued) **U001602050**

Container Construction Thickness: 10
Leak Detection: Visual

Tank Num: 003
Container Num: 03
Year Installed: 1983
Tank Capacity: 00001000
Tank Used for: PRODUCT
Type of Fuel: REGULAR
Container Construction Thickness: 12
Leak Detection: Visual

Tank Num: 004
Container Num: 04
Year Installed: 1983
Tank Capacity: 00000500
Tank Used for: PRODUCT
Type of Fuel: UNLEADED
Container Construction Thickness: 12
Leak Detection: Visual

Click here for Geo Tracker PDF:

A9 **CENTRAL COUNTY GARBAGE CO INC** **SWEEPS UST** **S101625352**
WSW **2230 CHANTICLEER AVE** **CA FID UST** **N/A**
< 1/8 **SANTA CRUZ, CA 95063**
0.094 mi.
495 ft. **Site 3 of 5 in cluster A**

Relative:
Lower

Actual:
106 ft.

SWEEPS UST:
Comp Number: 24637
Board Of Equalization: 44-027109
SWRCB Tank Id: 44-000-024637-000002
Capacity: 1500
Tank Use: M.V. FUEL
STG: PRODUCT
Content: DIESEL

Comp Number: 24637
Board Of Equalization: 44-027109
SWRCB Tank Id: 44-000-024637-000003
Capacity: 1000
Tank Use: M.V. FUEL
STG: PRODUCT
Content: LEADED

Comp Number: 24637
Board Of Equalization: 44-027109
SWRCB Tank Id: 44-000-024637-000004
Capacity: 500
Tank Use: M.V. FUEL
STG: PRODUCT
Content: REG UNLEADED

Comp Number: 24637
Board Of Equalization: 44-027109
SWRCB Tank Id: 44-000-024637-000001
Capacity: 1000

CENTRAL COUNTY GARBAGE CO INC (Continued) **S101625352**

Tank Use: OIL
STG: WASTE
Content: WASTE OIL
Number Of Tanks: 4

CA FID UST:
Facility ID: 44000351
Regulated By: UTNKI
Regulated ID: 00024637
Facility Phone: 4086889397
Mailing Address: P O BOX 910
Mailing City,St,Zip: SANTA CRUZ 95063
Status: Inactive

A10 **CENTRAL COUNTY GARBAGE** **LUST** **S104162788**
WSW **2230 CHANTICLEER ST** **N/A**
< 1/8 **SANTA CRUZ, CA 95062**
0.102 mi.
536 ft. **Site 4 of 5 in cluster A**

Relative:
Lower

Actual:
106 ft.

LUST REG 3:
Region: 3
Regional Board: Central Coast Region
Facility County: Santa Cruz
Global ID: T0608700070
Status: Case Closed
Case Number: 2430
Case Type: S
Substance: Gasoline
Abatement Method: U
Leak Source: Piping
Leak Cause: Spill
How Discovered: Tank Closure
Release Date: 01/01/1988
Discovered Date: 12/7/89
Enter Date: 04/05/1994
Stop Date: 12/4/89
Review Date: 04/05/1994
Close Date: 5/7/91
Local Agency: 44000
Lead Agency: Local Agency
Staff Initials: HDC
Pollution Char: / /
Monitoring: / /
Pilot Program: UST
Interim Action: 0
MTBE Class: *
Max MTBE Data: / /
MTBE Tested: NT
Lat/Long: 36.9821552 / -121.9790931
Mtbe Concentratn: 0
Mtbe Fuel: 1
Basin Plan: 4.11
Water System: BILL KOCHER
Well Name: BELTZ TREATMENT PLANT - TREATED
Distance From Well: 0
Assigned Name: E44/010-BELTZTR

CENTRAL COUNTY GARBAGE (Continued) **S104162788**

Summary: Not reported

11
NNW
< 1/8
0.105 mi.
553 ft.

SLAKEY BROTHERS 22
2608 CHANTICLEER AVE
SANTA CRUZ, CA 95065

CUPA Listings **S113046652**
HAZNET **N/A**

Relative:
Higher

Actual:
113 ft.

CUPA SANTA CRUZ:
Facility Id: FA0007795
Cross Street: Not reported
Description: HMMP STANDARD FORM FILING FEE

Facility Id: FA0007795
Cross Street: Not reported
Description: HMMP STANDARD FORM QR 2

HAZNET:
envid: S113046652
Year: 1998
GEPAID: CAL000064551
Contact: JAMES ALBERTI
Telephone: 0000000000
Mailing Address: 2608 CHANTICLEER AVE
Mailing City,St,Zip: SANTA CRUZ, CA 950650000
TSD EPA ID: CAT080033681
Waste Category: Unspecified organic liquid mixture
Disposal Method: Recycler
Tons: .2293
Facility County: Santa Cruz

12
WNW
< 1/8
0.114 mi.
600 ft.

SPECIALIZED AUTO
2415 CHANTICLEER AVE
SANTA CRUZ, CA 95062

CUPA Listings **S110373147**
N/A

Relative:
Higher

Actual:
109 ft.

CUPA SANTA CRUZ:
Facility Id: FA0003900
Cross Street: SOQUEL AVE
Description: HMMP STANDARD FORM QR 3

Facility Id: FA0003900
Cross Street: SOQUEL AVE
Description: HAZARDOUS WASTE GENERATOR (HMMP STD FORM)

Facility Id: FA0003900
Cross Street: SOQUEL AVE
Description: HMMP STANDARD FORM FILING FEE

A13 SW < 1/8 0.114 mi. 604 ft. | **DANCO PROPERTY 2185 CHANTICLEER ST SANTA CRUZ, CA 95062** | **LUST HIST CORTESE** | **S105026444 N/A**

Site 5 of 5 in cluster A

Relative: Lower

Actual: 105 ft.

LUST:

Lead Agency:	SANTA CRUZ COUNTY
Case Type:	LUST Cleanup Site
Geo Track:	http://geotracker.waterboards.ca.gov/profile_report.asp?global_id=T0608700053
Global Id:	T0608700053
Latitude:	36.9818444
Longitude:	-121.9792508
Status:	Completed - Case Closed
Status Date:	11/07/1997
RB Case Number:	2334
Potential Media Affect:	Soil
Potential Contaminants of Concern:	Gasoline

LUST:

Global Id:	T0608700053
Action Type:	ENFORCEMENT
Date:	03/15/1993
Action:	13267 Requirement
Global Id:	T0608700053
Action Type:	ENFORCEMENT
Date:	11/07/1997
Action:	Closure/No Further Action Letter
Global Id:	T0608700053
Action Type:	Other
Date:	02/06/1992
Action:	Leak Discovery
Global Id:	T0608700053
Action Type:	Other
Date:	03/20/1993
Action:	Leak Reported

LUST:

Global Id:	T0608700053
Status:	Open - Case Begin Date
Status Date:	02/06/1992
Global Id:	T0608700053
Status:	Open - Site Assessment
Status Date:	02/16/1994
Global Id:	T0608700053
Status:	Open - Site Assessment
Status Date:	06/02/1997
Global Id:	T0608700053
Status:	Completed - Case Closed
Status Date:	11/07/1997

DANCO PROPERTY (Continued) **S105026444**

LUST REG 3:

Region:	3
Regional Board:	Central Coast Region
Facility County:	Santa Cruz
Global ID:	T0608700053
Status:	Case Closed
Case Number:	2334
Case Type:	S
Substance:	Gasoline
Abatement Method:	U
Leak Source:	UNK
Leak Cause:	UNK
How Discovered:	Tank Closure
Release Date:	03/20/1993
Discovered Date:	2/6/92
Enter Date:	04/05/1993
Review Date:	08/08/1997
Close Date:	11/7/97
Local Agency:	44000
Lead Agency:	Local Agency
Staff Initials:	HDC
Prelim Assess:	2/16/94
Pollution Char:	06/02/1997
Monitoring:	/ /
Pilot Program:	UST
Interim Action:	0
MTBE Class:	*
Max MTBE Data:	/ /
MTBE Tested:	NT
Lat/Long:	36.9816922 / -121.9794241
Mtbe Concentratn:	0
Mtbe Fuel:	1
Basin Plan:	4.11
Priority:	3A3
Water System:	BILL KOCHER
Well Name:	BELTZ TREATMENT PLANT - TREATED
Distance From Well:	0
Assigned Name:	E44/010-BELTZTR
Summary:	INITIAL STATUS OF 3B WAS DATED 3/20/93.

HIST CORTESE:

Region:	CORTESE
Facility County Code:	44
Reg By:	LTNKA
Reg Id:	2334

C14 **COLEMAN PLUMBING** **SWEEPS UST** **S101625333**
South **2315 MATTISON LN** **HIST UST** **N/A**
1/8-1/4 **SANTA CRUZ, CA 95062** **CA FID UST**
0.162 mi.
854 ft. **Site 1 of 2 in cluster C**

Relative:
Lower

Actual:
98 ft.

SWEEPS UST:

Comp Number:	52839
Board Of Equalization:	44-027144
SWRCB Tank Id:	44-000-052839-000001
Capacity:	500

COLEMAN PLUMBING (Continued) **S101625333**

Tank Use: M.V. FUEL
STG: PRODUCT
Content: LEADED
Number Of Tanks: 1

HIST UST:
File Number: 00020B27
URL: http://geotracker.waterboards.ca.gov/ustpdfs/pdf/00020B27.pdf

Click here for Geo Tracker PDF:

CA FID UST:
Facility ID: 44000475
Regulated By: UTNKI
Regulated ID: 00052839
Facility Phone: 4084752653
Mailing Address: 2315 MATTISON LN
Mailing City,St,Zip: SANTA CRUZ 95062
Status: Inactive

C15 **COLEMAN PLUMBING** **HIST UST** **U001602017**
South **2315 MATTISON LN** **N/A**
1/8-1/4 **SANTA CRUZ, CA 95062**
0.162 mi.
854 ft. **Site 2 of 2 in cluster C**

Relative:
Lower

Actual:
98 ft.

HIST UST:
Region: STATE
Facility ID: 00000052839
Facility Type: Other
Contact Name: LEROY CROSS
Telephone: 4084752653
Owner Name: C & SONS, INC.
Owner Address: 2315 MATTISON LANE
Owner City,St,Zip: SANTA CRUZ, CA 95062
Total Tanks: 0001

Tank Num: 001
Container Num: 1
Year Installed: 1979
Tank Capacity: 00000500
Tank Used for: PRODUCT
Type of Fuel: REGULAR
Container Construction Thickness: 10
Leak Detection: Groundwater Monitoring Well

Tank Num: 001
Container Num: #1
Year Installed: 1980
Tank Capacity: 00000500
Tank Used for: WASTE
Type of Fuel: 2
Container Construction Thickness: 0 1
Leak Detection: Visual, Stock Inventor, Pressure Test

D16 East 1/8-1/4 0.168 mi. 889 ft. — **COCA-COLA ENTERPRISES - WEST**, **6100 SOQUEL AVE**, **SANTA CRUZ, CA 95060** — **LUST** — **S102428193**, **N/A**

Site 1 of 4 in cluster D

Relative: Lower
Actual: 105 ft.

LUST REG 3:

Region:	3
Regional Board:	Central Coast Region
Facility County:	Santa Cruz
Global ID:	T0608700108
Status:	Case Closed
Case Number:	2544
Case Type:	S
Substance:	Diesel
Abatement Method:	U
Leak Source:	Other Source
Leak Cause:	UNK
How Discovered:	Tank Closure
Release Date:	11/08/1989
Discovered Date:	11/8/89
Enter Date:	06/26/1995
Review Date:	06/26/1995
Close Date:	9/12/91
Local Agency:	44000
Lead Agency:	Local Agency
Staff Initials:	HDC
Pollution Char:	/ /
Monitoring:	/ /
Pilot Program:	UST
Interim Action:	0
MTBE Class:	*
Max MTBE Data:	/ /
MTBE Tested:	NRQ
Lat/Long:	36.9835092 / -121.9736568
Mtbe Concentratn:	0
Mtbe Fuel:	0
Basin Plan:	4.11
Water System:	BILL KOCHER
Well Name:	GARDENS WELL 03 - DESTROYED
Distance From Well:	0
Assigned Name:	11S/01W-09G02 M

Summary: INFORMATION FOR THIS REPORT WAS GATHERED FROM ENGINEERING REPORT FROM USTEC. NO FORMAL UNAUTHORIZED LEAK REPORT WAS FILED.
****
CASE CLOSED ****

D17 East 1/8-1/4 0.168 mi. 889 ft. — **COCA COLA SANTA CRUZ**, **6100 SOQUEL AVE**, **SANTA CRUZ, CA 95062** — **RCRA NonGen / NLR**, **FINDS**, **ECHO** — **1000142199**, **CAD982505042**

Site 2 of 4 in cluster D

Relative: Lower
Actual: 105 ft.

RCRA NonGen / NLR:

Date form received by agency:	10/01/1993
Facility name:	COCA COLA SANTA CRUZ
Facility address:	6100 SOQUEL AVE SANTA CRUZ, CA 95062
EPA ID:	CAD982505042
Mailing address:	P O BOX 4067

COCA COLA SANTA CRUZ (Continued) **1000142199**

	OAKLAND, CA 94614-4067
Contact:	ANN E MACDONALD
Contact address:	6100 SOQUEL AVE SANTA CRUZ, CA 95062
Contact country:	US
Contact telephone:	408-476-3500
EPA Region:	09
Classification:	Non-Generator
Description:	Handler: Non-Generators do not presently generate hazardous waste

Owner/Operator Summary:

Owner/operator name:	COCA COLA ENTERPRISES
Owner/operator address:	6100 SOQUEL AVE SANTA CRUZ, CA 95060
Owner/operator telephone:	510-555-1212
Legal status:	Private
Owner/Operator Type:	Owner
Owner/operator name:	NOT REQUIRED
Owner/operator address:	NOT REQUIRED NOT REQUIRED, ME 99999
Owner/operator telephone:	415-555-1212
Legal status:	Private
Owner/Operator Type:	Operator

Handler Activities Summary:

U.S. importer of hazardous waste:	No
Mixed waste (haz. and radioactive):	No
Recycler of hazardous waste:	No
Transporter of hazardous waste:	No
Treater, storer or disposer of HW:	No
Underground injection activity:	No
On-site burner exemption:	No
Furnace exemption:	No
Used oil fuel burner:	No
Used oil processor:	No
User oil refiner:	No
Used oil fuel marketer to burner:	No
Used oil Specification marketer:	No
Used oil transfer facility:	No
Used oil transporter:	No

Violation Status: No violations found

FINDS:

Registry ID: 110002835512

Environmental Interest/Information System

RCRAInfo is a national information system that supports the Resource Conservation and Recovery Act (RCRA) program through the tracking of events and activities related to facilities that generate, transport, and treat, store, or dispose of hazardous waste. RCRAInfo allows RCRA program staff to track the notification, permit, compliance, and corrective action activities required under RCRA.

COCA COLA SANTA CRUZ (Continued) **1000142199**

Click this hyperlink while viewing on your computer to access additional FINDS: detail in the EDR Site Report.

ECHO:
Envid: 1000142199
Registry ID: 110002835512
DFR URL: http://echo.epa.gov/detailed-facility-report?fid=110002835512

D18 East 1/8-1/4 0.168 mi. 889 ft. **SANTA CRUZ DISTRIBUTION FACILI** **LUST** **U001602040**
6100 SOQUEL AVE **HIST UST** **N/A**
SANTA CRUZ, CA 95062 **CUPA Listings**

Site 3 of 4 in cluster D

Relative: Lower
Actual: 105 ft.

LUST:
Lead Agency: SANTA CRUZ COUNTY
Case Type: LUST Cleanup Site
Geo Track: http://geotracker.waterboards.ca.gov/profile_report.asp?global_id=T0608700108
Global Id: T0608700108
Latitude: 36.98315
Longitude: -121.972567
Status: Completed - Case Closed
Status Date: 09/12/1991
Case Worker: RS
RB Case Number: 2544
Local Agency: SANTA CRUZ COUNTY
Potential Media Affect: Soil
Potential Contaminants of Concern: Diesel

LUST:
Global Id: T0608700108
Contact Type: Local Agency Caseworker
Contact Name: Rebecca Supplee
Organization Name: SANTA CRUZ COUNTY
Address: 701 OCEAN STREET, ROOM 312
City: SANTA CRUZ
Email: rebecca.supplee@co.santa-cruz.ca.us

LUST:
Global Id: T0608700108
Action Type: Other
Date: 11/08/1989
Action: Leak Discovery

Global Id: T0608700108
Action Type: Other
Date: 11/08/1989
Action: Leak Reported

Global Id: T0608700108
Action Type: ENFORCEMENT
Date: 09/12/1991
Action: Closure/No Further Action Letter

LUST:
Global Id: T0608700108

SANTA CRUZ DISTRIBUTION FACILI (Continued) **U001602040**

Status: Open - Case Begin Date
Status Date: 11/08/1989

Global Id: T0608700108
Status: Completed - Case Closed
Status Date: 09/12/1991

HIST UST:
File Number: 00020B69
URL: http://geotracker.waterboards.ca.gov/ustpdfs/pdf/00020B69.pdf
Region: STATE
Facility ID: 00000007048
Facility Type: Other
Other Type: SOFT DRINK
Contact Name: SPIKE FLACH
Telephone: 4084763500
Owner Name: COCA-COLA BOTTLING CO OF CALIF
Owner Address: 6100 SOQUEL AVE
Owner City,St,Zip: SANTA CRUZ, CA 95062
Total Tanks: 0002

Tank Num: 001
Container Num: RO1
Tank Capacity: 00001000
Tank Used for: PRODUCT
Type of Fuel: REGULAR
Leak Detection: Stock Inventor

Tank Num: 002
Container Num: UO1
Tank Capacity: 00001000
Tank Used for: PRODUCT
Type of Fuel: UNLEADED
Leak Detection: Stock Inventor

Click here for Geo Tracker PDF:

CUPA SANTA CRUZ:
Facility Id: FA0003103
Cross Street: MATTISON LN
Description: HMMP STANDARD FORM FILING FEE

Facility Id: FA0003103
Cross Street: MATTISON LN
Description: HAZARDOUS WASTE GENERATOR (HMMP STD FORM)

Facility Id: FA0003103
Cross Street: MATTISON LN
Description: HMMP STANDARD FORM QR 2

Facility Id: FA0003103
Cross Street: MATTISON LN
Description: HMMP STANDARD FORM QR 3

D19 East 1/8-1/4 0.168 mi. 889 ft. | **COCA COLA BOTTLING CO**
6100 SOQUEL AVE
SANTA CRUZ, CA 95062

Site 4 of 4 in cluster D

SWEEPS UST **S101594763**
CA FID UST **N/A**

Relative: Lower
Actual: 105 ft.

SWEEPS UST:

Comp Number:	7048
SWRCB Tank Id:	44-000-007048-000001
Capacity:	1000
Tank Use:	M.V. FUEL
STG:	PRODUCT
Content:	LEADED
Number Of Tanks:	2

Comp Number:	7048
SWRCB Tank Id:	44-000-007048-000002
Capacity:	1000
Tank Use:	M.V. FUEL
STG:	PRODUCT
Content:	REG UNLEADED

CA FID UST:

Facility ID:	44001509
Regulated By:	UTNKI
Regulated ID:	00007048
Facility Phone:	4084763500
Mailing Address:	6100 SOQUEL AVE
Mailing City,St,Zip:	SANTA CRUZ 95062
Status:	Inactive

---

20 WSW 1/8-1/4 0.171 mi. 902 ft. | **RESIDENCE**
2185 CHARTICLEEY
SANTA CRUZ, CA 90000

SWEEPS UST **S101594765**
CA FID UST **N/A**

Relative: Lower
Actual: 104 ft.

SWEEPS UST:

Comp Number:	9464
SWRCB Tank Id:	44-000-009464-000001
Capacity:	500
Tank Use:	M.V. FUEL
STG:	PRODUCT
Content:	LEADED
Number Of Tanks:	2

Comp Number:	9464
SWRCB Tank Id:	44-000-009464-000002
Capacity:	500
Tank Use:	M.V. FUEL
STG:	PRODUCT
Content:	LEADED

CA FID UST:

Facility ID:	44001513
Regulated By:	UTNKI
Facility Phone:	4084383195
Mailing Address:	194 CASETA WAY
Mailing City,St,Zip:	SANTA CRUZ 90000

RESIDENCE (Continued) **S101594765**

Status: Inactive

E21 **GREY BEARS** **CUPA Listings** **S110743467**
NNW **2710 CHANTICLEER AVE** **NPDES** **N/A**
1/8-1/4 **SANTA CRUZ, CA 95065**
0.186 mi.
980 ft. **Site 1 of 2 in cluster E**

Relative:
Higher

Actual:
111 ft.

CUPA SANTA CRUZ:

Facility Id: FA0006132
Cross Street: Not reported
Description: HMMP STANDARD FORM FILING FEE

Facility Id: FA0006132
Cross Street: Not reported
Description: HMMP STANDARD FORM QR 3

NPDES:

Region:	3
Regulatory Measure Id:	484662
Regulatory Measure Type:	Industrial
WDID:	3 44I027162
RECEIVED DATE:	05/11/2017
PROCESSED DATE:	05/11/2017
STATUS CODE NAME:	Active
STATUS DATE:	05/11/2017
PLACE SIZE:	2.5
PLACE SIZE UNIT:	Acres
FACILITY CONTACT NAME:	Tim Brattan
FACILITY CONTACT TITLE:	Executive Director
FACILITY CONTACT PHONE:	831-479-1055
FACILITY CONTACT PHONE EXT:	224
FACILITY CONTACT EMAIL:	tim@greybears.org
OPERATOR NAME:	Grey Bears
OPERATOR ADDRESS:	2710 Chanticleer Ave
OPERATOR CITY:	Santa Cruz
OPERATOR STATE:	California
OPERATOR ZIP:	95065
OPERATOR CONTACT NAME:	Tim Brattan
OPERATOR CONTACT TITLE:	Executive Director
OPERATOR CONTACT PHONE:	831-479-1055
OPERATOR CONTACT PHONE EXT:	224
OPERATOR CONTACT EMAIL:	tim@greybears.org
OPERATOR TYPE:	Private Business
DEVELOPER STATE:	California
DIR DISCHARGE USWATER IND:	N
RECEIVING WATER NAME:	Santa Cruz Bay
PRIMARY SIC:	5093-Scrap and Waste Materials

Npdes Number:	CAS000001
Facility Status:	Active
Agency Id:	0
Region:	3
Regulatory Measure Id:	484662
Order No:	97-03-DWQ
Regulatory Measure Type:	Enrollee
WDID:	3 44I027162

GREY BEARS (Continued) **S110743467**

Program Type:	Industrial
Effective Date Of Regulatory Measure:	05/11/2017
Discharge Name:	Grey Bears
Discharge Address:	2710 Chanticleer Ave
Discharge City:	Santa Cruz
Discharge State:	California
Discharge Zip:	95065

F22 **FRITO LAY** **LUST** **S102430476**
NE **2825 MATTISON LN** **HIST UST** **N/A**
1/8-1/4 **SANTA CRUZ, CA 95060** **HIST CORTESE**
0.193 mi.
1019 ft. **Site 1 of 3 in cluster F**

Relative:
Higher

Actual:
110 ft.

LUST:

Lead Agency:	SANTA CRUZ COUNTY
Case Type:	LUST Cleanup Site
Geo Track:	http://geotracker.waterboards.ca.gov/profile_report.asp?global_id=T0608700195
Global Id:	T0608700195
Latitude:	36.985444
Longitude:	-121.972587
Status:	Completed - Case Closed
Status Date:	08/04/1989
RB Case Number:	353
Potential Media Affect:	Under Investigation
Potential Contaminants of Concern:	Gasoline

LUST:

Global Id:	T0608700195
Action Type:	Other
Date:	04/06/1988
Action:	Leak Discovery
Global Id:	T0608700195
Action Type:	ENFORCEMENT
Date:	08/04/1989
Action:	Closure/No Further Action Letter
Global Id:	T0608700195
Action Type:	Other
Date:	05/13/1988
Action:	Leak Reported
Global Id:	T0608700195
Action Type:	Other
Date:	10/06/1986
Action:	Leak Stopped

LUST:

Global Id:	T0608700195
Status:	Open - Case Begin Date
Status Date:	10/06/1986
Global Id:	T0608700195
Status:	Open - Site Assessment
Status Date:	05/18/1988
Global Id:	T0608700195

FRITO LAY (Continued) **S102430476**

Status: Completed - Case Closed
Status Date: 08/04/1989

LUST REG 3:
Region: 3
Regional Board: Central Coast Region
Facility County: Santa Cruz
Global ID: T0608700195
Status: Case Closed
Case Number: 353
Case Type: U
Substance: Gasoline
Abatement Method: U
Leak Source: Other Source
Leak Cause: Overfill
How Discovered: Tank Closure
Release Date: 05/13/1988
Discovered Date: 4/6/88
Enter Date: 05/20/1988
Stop Date: 10/6/86
Review Date: 09/09/1990
Close Date: 8/4/89
Cross Street: SOQUEL DRIVE
Local Agency: 44000
Lead Agency: Local Agency
Staff Initials: HDC
Pollution Char: 05/18/1988
Monitoring: / /
Pilot Program: UST
Interim Action: 0
MTBE Class: *
Max MTBE Data: / /
MTBE Tested: NT
Lat/Long: 36.9859991 / -121.9723608
Mtbe Concentratn: 0
Mtbe Fuel: 1
Basin Plan: 4.11
Priority: 0
Water System: BILL KOCHER
Well Name: GARDENS WELL 03 - DESTROYED
Distance From Well: 0
Assigned Name: 11S/01W-09G02 M
Summary: CASE CLOSED 8/4/89

HIST UST:
File Number: 00020BAA
URL: http://geotracker.waterboards.ca.gov/ustpdfs/pdf/00020BAA.pdf

Click here for Geo Tracker PDF:

HIST CORTESE:
Region: CORTESE
Facility County Code: 44
Reg By: LTNKA

FRITO LAY (Continued) **S102430476**

Reg Id: 353

F23
NE
1/8-1/4
0.193 mi.
1019 ft.

FRITO-LAY, INC.
2825 MATTISON LN
SANTA CRUZ, CA 95065

HIST UST **U001602055**
N/A

Site 2 of 3 in cluster F

Relative:
Higher

Actual:
110 ft.

HIST UST:

Region:	STATE
Facility ID:	00000038173
Facility Type:	Other
Other Type:	SNACK FOOD DISTRIBUT
Contact Name:	RACHEL HERNANDEZ
Telephone:	4082518080
Owner Name:	GALATI, ROSE
Owner Address:	605 BURLINGAME AVE.
Owner City,St,Zip:	CAPITOLA, CA 95010
Total Tanks:	0001
Tank Num:	001
Container Num:	1
Tank Capacity:	00000350
Tank Used for:	PRODUCT
Type of Fuel:	REGULAR
Leak Detection:	None

F24
NE
1/8-1/4
0.193 mi.
1019 ft.

FRITO-LAY, INC.
2825 MATTISON LN
SANTA CRUZ, CA 95065

SWEEPS UST **S101630463**
CA FID UST **N/A**

Site 3 of 3 in cluster F

Relative:
Higher

Actual:
110 ft.

SWEEPS UST:

Comp Number:	38173
SWRCB Tank Id:	44-000-038173-000001
Capacity:	350
Tank Use:	M.V. FUEL
STG:	PRODUCT
Content:	LEADED
Number Of Tanks:	1

CA FID UST:

Facility ID:	44000191
Regulated By:	UTNKI
Regulated ID:	00038173
Facility Phone:	4082518080
Mailing Address:	648 N KING RD
Mailing City,St,Zip:	SANTA CRUZ 95065
Status:	Inactive

G25
WNW
1/8-1/4
0.209 mi.
1103 ft.

SANTA CRUZ FREE HOLDERS
4220 SOQUEL AVE
SANTA CRUZ, CA 95062

Site 1 of 2 in cluster G

SWEEPS UST **S100927985**
N/A

Relative:
Lower

Actual:
103 ft.

SWEEPS UST:

Comp Number:	20000
SWRCB Tank Id:	44-000-020000-000001
Capacity:	1000
Tank Use:	M.V. FUEL
STG:	PRODUCT
Content:	REG UNLEADED
Number Of Tanks:	1

E26
NNW
1/8-1/4
0.214 mi.
1128 ft.

MICHAEL PETTI PAINTING
2725 CHANTICLEER AVE
SANTA CRUZ, CA 95065

Site 2 of 2 in cluster E

CUPA Listings **S110743340**
N/A

Relative:
Lower

Actual:
108 ft.

CUPA SANTA CRUZ:

Facility Id:	FA0004401
Cross Street:	SOQUEL DRIVE
Description:	HMMP SHORT FORM BASE FEE
Facility Id:	FA0004401
Cross Street:	SOQUEL DRIVE
Description:	HMMP SHORT FORM 1 HAZ CLASS
Facility Id:	FA0001748
Cross Street:	SOQUEL DR
Description:	HAZARDOUS WASTE GENERATOR (HMMP SHORT FORM)
Facility Id:	FA0001748
Cross Street:	SOQUEL DR
Description:	HMMP SHORT FORM 2 HAZ CLASSES
Facility Id:	FA0001748
Cross Street:	SOQUEL DR
Description:	HMMP SHORT FORM BASE FEE

G27
WNW
1/8-1/4
0.235 mi.
1243 ft.

STAPLES THE OFFICE SUPERSTORE #0387
2460 17TH AVE
SANTA CRUZ, CA 95062

Site 2 of 2 in cluster G

CUPA Listings **S118289239**
N/A

Relative:
Lower

Actual:
102 ft.

CUPA SANTA CRUZ:

Facility Id:	FA0008001
Cross Street:	Not reported
Description:	HMMP SHORT FORM BASE FEE
Facility Id:	FA0008001
Cross Street:	Not reported
Description:	HAZARDOUS WASTE GENERATOR (HMMP SHORT FORM)

28 NW 1/8-1/4 0.249 mi. 1314 ft. | **AAA MOVING AND STORAGE INC**
2638 17TH AVE
SANTA CRUZ, CA 95065 | **HIST UST** | **U001602053**
N/A

Relative: Lower
Actual: 103 ft.

HIST UST:

File Number:	00020AE4
URL:	http://geotracker.waterboards.ca.gov/ustpdfs/pdf/00020AE4.pdf
Region:	STATE
Facility ID:	00000035640
Facility Type:	Other
Other Type:	STORAGE, HOUSEHOLD G
Telephone:	4084757716
Owner Name:	AAA MOVING & STORAGE, INC
Owner Address:	2638 17TH AVE
Owner City,St,Zip:	SANTA CRUZ, CA 95065
Total Tanks:	0000
Tank Num:	001
Container Num:	1-AAA
Year Installed:	1976
Tank Capacity:	00000500
Leak Detection:	Visual

Click here for Geo Tracker PDF:

---

29 North 1/4-1/2 0.289 mi. 1528 ft. | **ULTRAMAR BEACON**
2210 SOQUEL DR
SANTA CRUZ, CA 95065 | **LUST**
HIST CORTESE | **S101309580**
N/A

Relative: Higher
Actual: 119 ft.

LUST:

Lead Agency:	SANTA CRUZ COUNTY
Case Type:	LUST Cleanup Site
Geo Track:	http://geotracker.waterboards.ca.gov/profile_report.asp?global_id=T0608700308
Global Id:	T0608700308
Latitude:	36.988227
Longitude:	-121.977778
Status:	Completed - Case Closed
Status Date:	02/10/1992
RB Case Number:	991
Potential Media Affect:	Soil
Potential Contaminants of Concern:	Gasoline

LUST:

Global Id:	T0608700308
Action Type:	ENFORCEMENT
Date:	02/10/1992
Action:	Closure/No Further Action Letter
Global Id:	T0608700308
Action Type:	ENFORCEMENT
Date:	11/14/1990
Action:	* Historical Enforcement
Global Id:	T0608700308
Action Type:	Other
Date:	06/15/1989

ULTRAMAR BEACON (Continued) **S101309580**

Action: Leak Reported

LUST:

Global Id: T0608700308
Status: Open - Case Begin Date
Status Date: 06/15/1989

Global Id: T0608700308
Status: Open - Site Assessment
Status Date: 11/14/1990

Global Id: T0608700308
Status: Completed - Case Closed
Status Date: 02/10/1992

LUST REG 3:

Region:	3
Regional Board:	Central Coast Region
Facility County:	Santa Cruz
Global ID:	T0608700308
Status:	Case Closed
Case Number:	991
Case Type:	S
Substance:	Gasoline
Abatement Method:	U
Leak Source:	Tank
Leak Cause:	UNK
How Discovered:	OM
Release Date:	06/15/1989
Enter Date:	12/01/1990
Review Date:	03/22/1994
Enforce Date:	11/14/90
Close Date:	2/10/92
Enforcement Type:	EF
Local Agency:	44000
Lead Agency:	Local Agency
Staff Initials:	HDC
Workplan:	11/14/90
Pollution Char:	/ /
Monitoring:	/ /
Pilot Program:	UST
Interim Action:	0
Funding:	R
MTBE Class:	*
Max MTBE Data:	/ /
MTBE Tested:	NT
Lat/Long:	36.988404 / -121.9777761
Mtbe Concentratn:	0
Mtbe Fuel:	1
Basin Plan:	4.11
Priority:	3
Water System:	BILL KOCHER
Well Name:	GARDENS WELL 03 - DESTROYED
Distance From Well:	0
Assigned Name:	11S/01W-09G02 M

ULTRAMAR BEACON (Continued) **S101309580**

Summary: FURTHER ONSITE DRILLING INDICATES GROUNDWATER MAY NOT BE CONTAMINATED BY PETROLEUM CONTAMINANTS. POSSIBLE LOCAL CASE ONLY. SEE LETTER DATED 05/29/92 (ULTRAMAR MISSION ST. SANTA CRUZ).

HIST CORTESE:

Region:	CORTESE
Facility County Code:	44
Reg By:	LTNKA
Reg Id:	991

---

30 North 1/4-1/2 0.351 mi. 1855 ft. | **JIMMY SMITH PLUMBING** | **LUST** | **S100235794**
3098 WINKLER AVE | **HIST CORTESE** | **N/A**
SANTA CRUZ, CA 95065

Relative: Higher

Actual: 129 ft.

LUST REG 3:

Region:	3
Regional Board:	Central Coast Region
Facility County:	Santa Cruz
Global ID:	T0608700297
Status:	Preliminary site assessment workplan submitted
Case Number:	912
Case Type:	S
Substance:	Gasoline
Abatement Method:	U
Leak Source:	Piping
Leak Cause:	UNK
How Discovered:	OM
Release Date:	06/13/1990
Enter Date:	12/26/1990
Review Date:	12/21/1990
Local Agency:	44000
Lead Agency:	Local Agency
Staff Initials:	TAS
Workplan:	6/13/90
Pollution Char:	/ /
Monitoring:	/ /
Pilot Program:	UST
Interim Action:	0
Funding:	R
MTBE Class:	*
Max MTBE Data:	/ /
MTBE Tested:	NT
Lat/Long:	36.989314 / -121.9747939
Mtbe Concentratn:	0
Mtbe Fuel:	1
Basin Plan:	4.11
Priority:	0
Water System:	BILL KOCHER
Well Name:	GARDENS WELL 03 - DESTROYED
Distance From Well:	0
Assigned Name:	11S/01W-09G02 M

Summary: EHS WILL INFORM RWQCB OF ANY DEVELOPMENTS.

HIST CORTESE:

Region:	CORTESE

JIMMY SMITH PLUMBING (Continued) **S100235794**

Facility County Code: 44
Reg By: LTNKA
Reg Id: 912

---

31 NNE 1/4-1/2 0.360 mi. 1899 ft.

JIMMIE SMITH PLUMBING INC
3098 WINKLE AVE
SANTA CRUZ, CA 95065

LUST **U001602056**
HIST UST **N/A**
CUPA Listings

Relative: Higher

Actual: 130 ft.

LUST:
Lead Agency: SANTA CRUZ COUNTY
Case Type: LUST Cleanup Site
Geo Track: http://geotracker.waterboards.ca.gov/profile_report.asp?global_id=T0608700297
Global Id: T0608700297
Latitude: 36.989114
Longitude: -121.974018
Status: Completed - Case Closed
Status Date: 06/07/1991
RB Case Number: 912
Potential Media Affect: Soil
Potential Contaminants of Concern: Gasoline

LUST:
Global Id: T0608700297
Contact Type: Regional Board Caseworker
Contact Name: TOM SAYLES
Organization Name: CENTRAL COAST RWQCB (REGION 3)
Address: 895 AEROVISTA PL, SUITE 101
City: SAN LUIS OBISPO
Email: tsayles@waterboards.ca.gov

LUST:
Global Id: T0608700297
Action Type: ENFORCEMENT
Date: 06/07/1991
Action: Closure/No Further Action Letter

Global Id: T0608700297
Action Type: Other
Date: 06/13/1990
Action: Leak Reported

LUST:
Global Id: T0608700297
Status: Open - Case Begin Date
Status Date: 06/13/1990

Global Id: T0608700297
Status: Open - Site Assessment
Status Date: 06/13/1990

Global Id: T0608700297
Status: Completed - Case Closed
Status Date: 06/07/1991

JIMMIE SMITH PLUMBING INC (Continued) **U001602056**

HIST UST:

File Number:	00020BDB
URL:	http://geotracker.waterboards.ca.gov/ustpdfs/pdf/00020BDB.pdf
Region:	STATE
Facility ID:	00000053515
Facility Type:	Other
Other Type:	PLUMBING
Telephone:	4084755700
Owner Name:	JIMMIE SMITH PLUMBING INC
Owner Address:	3098 WINKLE AVE
Owner City,St,Zip:	SANTA CRUZ, CA 95065
Total Tanks:	0002
Tank Num:	001
Container Num:	2
Year Installed:	1976
Tank Capacity:	00000500
Tank Used for:	PRODUCT
Type of Fuel:	UNLEADED
Leak Detection:	None
Tank Num:	002
Container Num:	1
Year Installed:	1973
Tank Capacity:	00001000
Tank Used for:	PRODUCT
Type of Fuel:	UNLEADED
Leak Detection:	None

Click here for Geo Tracker PDF:

CUPA SANTA CRUZ:

Facility Id:	FA0002916
Cross Street:	SOQUEL DR
Description:	HMMP STANDARD FORM FILING FEE
Facility Id:	FA0002916
Cross Street:	SOQUEL DR
Description:	HAZARDOUS WASTE GENERATOR (HMMP STD FORM)
Facility Id:	FA0002916
Cross Street:	SOQUEL DR
Description:	HMMP STANDARD FORM QR 2

H32 **REDTREE PROPERTIES** **LUST** **S100940386**
NW **1650 COMMERCIAL WY** **N/A**
1/4-1/2 **SANTA CRUZ, CA 95073**
0.388 mi.
2050 ft. **Site 1 of 3 in cluster H**

Relative:
Lower

Actual:
106 ft.

LUST REG 3:

Region:	3
Regional Board:	Central Coast Region
Facility County:	Santa Cruz
Global ID:	T0608700198
Status:	Case Closed
Case Number:	357

REDTREE PROPERTIES (Continued) **S100940386**

Case Type:	S
Substance:	Gasoline
Abatement Method:	U
Leak Source:	Tank
Leak Cause:	Corrosion
How Discovered:	Tank Closure
Release Date:	01/22/1988
Discovered Date:	12/29/87
Enter Date:	02/01/1988
Review Date:	02/05/1988
Close Date:	2/5/88
Cross Street:	SOQUEL AVENUE
Local Agency:	44000
Lead Agency:	Local Agency
Staff Initials:	HDC
Pollution Char:	01/27/1988
Monitoring:	/ /
Pilot Program:	UST
Interim Action:	0
MTBE Class:	*
Max MTBE Data:	/ /
MTBE Tested:	NT
Lat/Long:	36.987611 / -121.9821763
Mtbe Concentratn:	0
Mtbe Fuel:	1
Basin Plan:	4.11
Priority:	LOP/LOW - MINOR OR NO POTENTIAL WATER RESOURCE IMPACT
Water System:	BILL KOCHER
Well Name:	BELTZ TREATMENT PLANT - TREATED
Distance From Well:	0
Assigned Name:	E44/010-BELTZTR
Summary:	TANK WAS UNUSED FOR MANY YEARS. HEAVY PRODUCT SMELL DISSIPATED VERY QUICKLY WHEN SOIL WAS EXPOSED TO AIR. ON SITE VAPOR SENSOR DETECTED 700 PPM VAPOR @ 1.5 MINS, NONE @ 2 MINS. WATER SAMPLE: THC= 290 PPB. LAB RESULTS ND, CLOSED.

H33 **REDTREE PROPERTIES** **LUST** **S105026675**
NW **1650 COMMERCIAL** **HIST CORTESE** **N/A**
1/4-1/2 **SOQUEL, CA 95073**
0.388 mi.
2050 ft. **Site 2 of 3 in cluster H**

Relative:
Lower

Actual:
106 ft.

LUST:

Lead Agency:	SANTA CRUZ COUNTY
Case Type:	LUST Cleanup Site
Geo Track:	http://geotracker.waterboards.ca.gov/profile_report.asp?global_id=T0608700198
Global Id:	T0608700198
Latitude:	36.9873864
Longitude:	-121.9842866
Status:	Completed - Case Closed
Status Date:	02/05/1988
RB Case Number:	357
Potential Media Affect:	Soil
Potential Contaminants of Concern:	Gasoline

LUST:

Global Id:	T0608700198
Action Type:	Other

REDTREE PROPERTIES (Continued) **S105026675**

Date: 12/29/1987
Action: Leak Discovery

Global Id: T0608700198
Action Type: ENFORCEMENT
Date: 05/04/1994
Action: Closure/No Further Action Letter

Global Id: T0608700198
Action Type: Other
Date: 01/22/1988
Action: Leak Reported

LUST:
Global Id: T0608700198
Status: Open - Case Begin Date
Status Date: 12/29/1987

Global Id: T0608700198
Status: Open - Site Assessment
Status Date: 01/27/1988

Global Id: T0608700198
Status: Completed - Case Closed
Status Date: 02/05/1988

HIST CORTESE:
Region: CORTESE
Facility County Code: 44
Reg By: LTNKA
Reg Id: 357

H34 **CHEVRON STATION 9-2231** **LUST** **S101309567**
NW **1524 COMMERCIAL WY** **HIST CORTESE** **N/A**
1/4-1/2 **SANTA CRUZ, CA 95065**
0.391 mi.
2065 ft. **Site 3 of 3 in cluster H**

Relative:
Lower

Actual:
106 ft.

LUST:
Lead Agency: SANTA CRUZ COUNTY
Case Type: LUST Cleanup Site
Geo Track: http://geotracker.waterboards.ca.gov/profile_report.asp?global_id=T0608700027
Global Id: T0608700027
Latitude: 36.9877042
Longitude: -121.9850034
Status: Completed - Case Closed
Status Date: 11/29/1995
RB Case Number: 2076
Potential Media Affect: Other Groundwater (uses other than drinking water)
Potential Contaminants of Concern: Gasoline

LUST:
Global Id: T0608700027
Action Type: ENFORCEMENT
Date: 12/04/1995
Action: Closure/No Further Action Letter

CHEVRON STATION 9-2231 (Continued) **S101309567**

Global Id: T0608700027
Action Type: Other
Date: 12/16/1991
Action: Leak Reported

LUST:
Global Id: T0608700027
Status: Open - Case Begin Date
Status Date: 01/01/1991

Global Id: T0608700027
Status: Open - Verification Monitoring
Status Date: 01/01/1991

Global Id: T0608700027
Status: Completed - Case Closed
Status Date: 11/29/1995

LUST REG 3:
Region: 3
Regional Board: Central Coast Region
Facility County: Santa Cruz
Global ID: T0608700027
Status: Case Closed
Case Number: 2076
Case Type: O
Substance: Gasoline
Abatement Method: U
Leak Source: UNK
Leak Cause: UNK
How Discovered: OM
Release Date: 12/16/1991
Enter Date: 01/30/1992
Review Date: 11/29/1995
Close Date: 11/29/95
Local Agency: 44000
Lead Agency: Local Agency
Staff Initials: HDC
Pollution Char: / /
Monitoring: 01/01/1991
Pilot Program: UST
Interim Action: 0
MTBE Class: *
Max MTBE Data: / /
MTBE Tested: NT
Lat/Long: 36.987303 / -121.9843744
Mtbe Concentratn: 0
Mtbe Fuel: 1
Basin Plan: 4.11
Priority: 3A3
Water System: BILL KOCHER
Well Name: BELTZ TREATMENT PLANT - TREATED
Distance From Well: 0
Assigned Name: E44/010-BELTZTR
Summary: A CONSULTANT'S REPORT INDICATES THERE HAVE BEEN NO

CHEVRON STATION 9-2231 (Continued) **S101309567**

GROUNDWATER CONTAMINANTS DISCHARGED AT THIS SITE. LOCAL CASE.
CLOSED BY COUNTY, RWQCB
CONCURRENCE 11/29/95

HIST CORTESE:

Region:	CORTESE
Facility County Code:	44
Reg By:	LTNKA
Reg Id:	2076

---

35 East 1/4-1/2 0.435 mi. 2297 ft.

PACIFIC BELL
7070 SOQUEL AVENUE
SANTA CUUZ, CA 95062

RCRA-SQG 1000251264
LUST CAT080021033

Relative: Lower

Actual: 103 ft.

RCRA-SQG:

Date form received by agency:	01/06/2006
Facility name:	PACIFIC BELL
Facility address:	7070 SOQUEL AVENUE SANTA CUUZ, CA 95062
EPA ID:	CAT080021033
Mailing address:	308 S. AKARD STREET, ROOM 900 DALLAS, TX 75202-5399
Contact:	JAMES A CRANMER
Contact country:	US
Contact telephone:	214-464-1805
Contact email:	JC3746@ATT.COM
EPA Region:	09
Classification:	Small Small Quantity Generator
Description:	Handler: generates more than 100 and less than 1000 kg of hazardous waste during any calendar month and accumulates less than 6000 kg of hazardous waste at any time; or generates 100 kg or less of hazardous waste during any calendar month, and accumulates more than 1000 kg of hazardous waste at any time

Owner/Operator Summary:

Owner/operator name:	PACIFIC BELL
Owner/operator country:	US
Legal status:	Private
Owner/Operator Type:	Operator
Owner/Op start date:	07/24/1989
Owner/operator name:	PACIFIC BELL
Owner/operator address:	308 S. AKARD STREET, ROOM 900 DALLAS, TX 75202
Owner/operator country:	US
Legal status:	Private
Owner/Operator Type:	Owner
Owner/Op start date:	07/24/1989

Handler Activities Summary:

U.S. importer of hazardous waste:	No
Mixed waste (haz. and radioactive):	No
Recycler of hazardous waste:	No
Transporter of hazardous waste:	No

PACIFIC BELL (Continued) **1000251264**

Treater, storer or disposer of HW: No
Underground injection activity: No
On-site burner exemption: No
Furnace exemption: No
Used oil fuel burner: No
Used oil processor: No
User oil refiner: No
Used oil fuel marketer to burner: No
Used oil Specification marketer: No
Used oil transfer facility: No
Used oil transporter: No

Historical Generators:
Date form received by agency: 01/06/2006
Site name: PACIFIC BELL
Classification: Large Quantity Generator

. Waste code: 213
. Waste name: Hydrocarbon solvents (benzene, hexane, Stoddard, etc.)

. Waste code: D001
. Waste name: IGNITABLE WASTE

. Waste code: D018
. Waste name: BENZENE

Date form received by agency: 09/01/1996
Site name: PACIFIC BELL
Classification: Small Quantity Generator

Date form received by agency: 01/19/1981
Site name: PACIFIC BELL
Classification: Large Quantity Generator

Violation Status: No violations found

LUST:
Lead Agency: SANTA CRUZ COUNTY
Case Type: LUST Cleanup Site
Geo Track: http://geotracker.waterboards.ca.gov/profile_report.asp?global_id=T060876507
Global Id: T060876507
Latitude: 36.982497
Longitude: -121.96909
Status: Completed - Case Closed
Status Date: 07/09/2001
Case Worker: RS
RB Case Number: 3337
Local Agency: SANTA CRUZ COUNTY
Potential Media Affect: Other Groundwater (uses other than drinking water)
Potential Contaminants of Concern: Gasoline

LUST:
Global Id: T060876507
Contact Type: Local Agency Caseworker
Contact Name: Rebecca Supplee
Organization Name: SANTA CRUZ COUNTY
Address: 701 OCEAN STREET, ROOM 312
City: SANTA CRUZ

PACIFIC BELL (Continued) **1000251264**

Email: rebecca.supplee@co.santa-cruz.ca.us

Global Id: T060876507
Contact Type: Regional Board Caseworker
Contact Name: TOM SAYLES
Organization Name: CENTRAL COAST RWQCB (REGION 3)
Address: 895 AEROVISTA PL, SUITE 101
City: SAN LUIS OBISPO
Email: tsayles@waterboards.ca.gov

LUST:
Global Id: T060876507
Action Type: RESPONSE
Date: 04/20/2000
Action: Monitoring Report - Quarterly

Global Id: T060876507
Action Type: ENFORCEMENT
Date: 09/09/2001
Action: Closure/No Further Action Letter

Global Id: T060876507
Action Type: ENFORCEMENT
Date: 02/21/2002
Action: Clean Up Fund - Letter to RP

Global Id: T060876507
Action Type: ENFORCEMENT
Date: 06/02/2005
Action: Closure/No Further Action Letter

Global Id: T060876507
Action Type: ENFORCEMENT
Date: 01/21/2000
Action: 13267 Requirement

Global Id: T060876507
Action Type: Other
Date: 01/02/1995
Action: Leak Reported

LUST:
Global Id: T060876507
Status: Open - Case Begin Date
Status Date: 01/02/1995

Global Id: T060876507
Status: Completed - Case Closed
Status Date: 07/09/2001

LUST REG 3:
Region: 3
Regional Board: Central Coast Region
Facility County: Santa Cruz
Global ID: T060876507

PACIFIC BELL (Continued) **1000251264**

Case Number:	3337
Case Type:	O
Substance:	Gasoline
Leak Source:	UNK
Leak Cause:	UNK
How Discovered:	Tank Closure
Release Date:	/ /
Enter Date:	/ /
Review Date:	/ /
Responsible Party:	MARK EDGAR
RP Address:	3707 KINGS WAY
Local Agency:	44000
Lead Agency:	Local Agency
Staff Initials:	TAS
Pollution Char:	/ /
Monitoring:	/ /
Pilot Program:	UST
MTBE Class:	*
Max MTBE Data:	/ /
MTBE Tested:	NT
Lat/Long:	36.982497 / -121.96909
Mtbe Concentratn:	0
Mtbe Fuel:	1
Distance From Well:	0
Summary:	Haz Mat incident report filed

I36 **BEI-SCOTT COMPANY, LLC** **SLIC** **S116741940**
NW **1505 COMMERCIAL WAY** **N/A**
1/4-1/2 **SANTA CRUZ, CA 95065**
0.470 mi.
2481 ft. **Site 1 of 2 in cluster I**

Relative:
Lower

Actual:
103 ft.

SLIC:

Region:	STATE
Facility Status:	**Completed - Case Closed**
Status Date:	12/11/2017
Global Id:	T10000006041
Lead Agency:	SANTA CRUZ COUNTY
Lead Agency Case Number:	RO0000349
Latitude:	36.9878692677521
Longitude:	-121.984083152709
Case Type:	Cleanup Program Site
Case Worker:	JBG
Local Agency:	SANTA CRUZ COUNTY
Potential Media Affected:	Soil, Under Investigation
Potential Contaminants of Concern:	Copper, Lead, Zinc, Diesel, Waste Oil / Motor / Hydraulic / Lubricating

Click here to access the California GeoTracker records for this facility:

37 NE 1/4-1/2 0.475 mi. 2508 ft.

Relative: Higher

Actual: 129 ft.

CALIFORNIA RADIOGRAPHICS INC
3335 SOQUEL DR
SOQUEL, CA 95073

RCRA NonGen / NLR
FINDS
ECHO
CUPA Listings
HAZNET
HWP

1000886354
CA0000183137

RCRA NonGen / NLR:

Date form received by agency:	03/30/1994
Facility name:	CALIFORNIA RADIOGRAPHICS INC
Facility address:	3335 SOQUEL DR SOQUEL, CA 95073
EPA ID:	CA0000183137
Mailing address:	1727 DELAWARE SANTA CRUZ, CA 95060
Contact:	GEORGIA MEYER
Contact address:	3335 SOQUEL DR SOQUEL, CA 95073
Contact country:	US
Contact telephone:	408-462-8399
EPA Region:	09
Classification:	Non-Generator
Description:	Handler: Non-Generators do not presently generate hazardous waste

Owner/Operator Summary:

Owner/operator name:	KEN HENTON
Owner/operator address:	1727 DELAWARE AVE SANTA CRUZ, CA 95060
Owner/operator telephone:	408-425-1544
Legal status:	Private
Owner/Operator Type:	Owner

Handler Activities Summary:

U.S. importer of hazardous waste:	No
Mixed waste (haz. and radioactive):	No
Recycler of hazardous waste:	No
Transporter of hazardous waste:	Yes
Treater, storer or disposer of HW:	No
Underground injection activity:	No
On-site burner exemption:	No
Furnace exemption:	No
Used oil fuel burner:	No
Used oil processor:	No
User oil refiner:	No
Used oil fuel marketer to burner:	No
Used oil Specification marketer:	No
Used oil transfer facility:	No
Used oil transporter:	No

Violation Status: No violations found

FINDS:

Registry ID: 110002614948

Environmental Interest/Information System

RCRAInfo is a national information system that supports the Resource Conservation and Recovery Act (RCRA) program through the tracking of events and activities related to facilities that generate, transport,

CALIFORNIA RADIOGRAPHICS INC (Continued) **1000886354**

and treat, store, or dispose of hazardous waste. RCRAInfo allows RCRA program staff to track the notification, permit, compliance, and corrective action activities required under RCRA.

HAZARDOUS WASTE BIENNIAL REPORTER

STATE MASTER

Click this hyperlink while viewing on your computer to access additional FINDS: detail in the EDR Site Report.

ECHO:
Envid: 1000886354
Registry ID: 110002614948
DFR URL: http://echo.epa.gov/detailed-facility-report?fid=110002614948

CUPA SANTA CRUZ:
Facility Id: FA0002814
Cross Street: RODEO GULCH RD
Description: HMMP STANDARD FORM QR 2

Facility Id: FA0002814
Cross Street: RODEO GULCH RD
Description: HMMP STANDARD FORM FILING FEE

Facility Id: FA0002814
Cross Street: RODEO GULCH RD
Description: HMMP STANDARD FORM QR 4

Facility Id: FA0002814
Cross Street: RODEO GULCH RD
Description: HAZARDOUS WASTE GENERATOR (HMMP STD FORM)

HAZNET:
envid: 1000886354
Year: 2008
GEPAID: CA0000183137
Contact: MARLIN HENTON-DISTRIBUTION MGR
Telephone: 8314628399
Mailing Address: 3335 SOQUEL DR
Mailing City,St,Zip: SOQUEL, CA 950732053
TSD EPA ID: CAD981429673
Waste Category: Photochemicals/photoprocessing waste
Disposal Method: Metals Recovery Including Retoring,Smelting,Chemicals,Ect
Tons: 30.21165
Facility County: Santa Cruz

envid: 1000886354
Year: 2007
GEPAID: CA0000183137
Contact: MARLIN HENTON-DISTRIBUTION MGR
Telephone: 8314628399
Mailing Address: 3335 SOQUEL DR
Mailing City,St,Zip: SOQUEL, CA 950732053
TSD EPA ID: CAD981429673

CALIFORNIA RADIOGRAPHICS INC (Continued) **1000886354**

Waste Category: Photochemicals/photoprocessing waste
Disposal Method: Metals Recovery Including Retoring,Smelting,Chemicals,Ect
Tons: 2.29
Facility County: Santa Cruz

envid: 1000886354
Year: 2006
GEPAID: CA0000183137
Contact: GEORGIA BUEOY
Telephone: 8314628399
Mailing Address: 3335 SOQUEL DR
Mailing City,St,Zip: SOQUEL, CA 950732053
TSD EPA ID: CAD981429673
Waste Category: Photochemicals/photoprocessing waste
Disposal Method: Metals Recovery Including Retoring,Smelting,Chemicals,Ect
Tons: 1.45
Facility County: Santa Cruz

envid: 1000886354
Year: 2006
GEPAID: CA0000183137
Contact: GEORGIA BUEOY
Telephone: 8314628399
Mailing Address: 3335 SOQUEL DR
Mailing City,St,Zip: SOQUEL, CA 950732053
TSD EPA ID: CAD981429673
Waste Category: Photochemicals/photoprocessing waste
Disposal Method: Metals Recovery Including Retoring,Smelting,Chemicals,Ect
Tons: 1.1
Facility County: Santa Cruz

envid: 1000886354
Year: 2001
GEPAID: CA0000183137
Contact: GEORGIA BUEOY
Telephone: 8314628399
Mailing Address: 3335 SOQUEL DR
Mailing City,St,Zip: SOQUEL, CA 950732053
TSD EPA ID: CAL000204628
Waste Category: Photochemicals/photoprocessing waste
Disposal Method: Recycler
Tons: 0.06
Facility County: Santa Cruz

Click this hyperlink while viewing on your computer to access additional CA_HAZNET: detail in the EDR Site Report.

HWP:
EPA Id: CAL000115947
Cleanup Status: CLOSED
Latitude: 36.98746
Longitude: -121.9689
Facility Type: Historical - Non-Operating
Assembly District: 29
Senate District: 17

Closure:

CALIFORNIA RADIOGRAPHICS INC (Continued) **1000886354**

EPA Id:	CAL000115947
Facility Type:	Historical - Non-Operating
Event Description:	Closure Administrative - ISSUE CLOSURE VERIFICATION
Actual Date:	01/04/1999

I38 NW 1/4-1/2 0.495 mi. 2614 ft. **UNOCAL STATION #6193**
1500 SOQUEL DR
SANTA CRUZ, CA 95604
Site 2 of 2 in cluster I

LUST **S101304440**
CHMIRS **N/A**
CUPA Listings
HIST CORTESE

Relative: Lower
Actual: 103 ft.

LUST:

Lead Agency:	CENTRAL COAST RWQCB (REGION 3)
Case Type:	LUST Cleanup Site
Geo Track:	http://geotracker.waterboards.ca.gov/profile_report.asp?global_id=T0608768452
Global Id:	T0608768452
Latitude:	36.9876940626885
Longitude:	-121.984398365021
Status:	Completed - Case Closed
Status Date:	11/22/2013
Case Worker:	TAS
RB Case Number:	350
Local Agency:	SANTA CRUZ COUNTY
File Location:	Regional Board
Local Case Number:	RO0000254
Potential Media Affect:	Other Groundwater (uses other than drinking water)
Potential Contaminants of Concern:	Gasoline, Diesel
Site History:	Semiannual Monitoring Program, Delineate extent of contamination around B-10 and B-11. Proposal for 2 additional wells near source area following station redevelopment

LUST:

Global Id:	T0608768452
Contact Type:	Local Agency Caseworker
Contact Name:	JOHN B. GERBRANDT
Organization Name:	SANTA CRUZ COUNTY
Address:	701 Ocean Street, Room 312
City:	SANTA CRUZ
Email:	john.gerbrandt@santacruzcounty.us

Global Id:	T0608768452
Contact Type:	Regional Board Caseworker
Contact Name:	TOM SAYLES
Organization Name:	CENTRAL COAST RWQCB (REGION 3)
Address:	895 AEROVISTA PL, SUITE 101
City:	SAN LUIS OBISPO
Email:	tsayles@waterboards.ca.gov

LUST:

Global Id:	T0608768452
Action Type:	REMEDIATION
Date:	10/23/2009
Action:	Excavation

Global Id:	T0608768452
Action Type:	REMEDIATION
Date:	11/17/2009

UNOCAL STATION #6193 (Continued) **S101304440**

Action: Excavation

Global Id: T0608768452
Action Type: REMEDIATION
Date: 07/01/1988
Action: Excavation

Global Id: T0608768452
Action Type: REMEDIATION
Date: 10/06/2009
Action: Excavation

Global Id: T0608768452
Action Type: RESPONSE
Date: 07/03/2013
Action: Other Report / Document - Regulator Responded

Global Id: T0608768452
Action Type: RESPONSE
Date: 02/25/2008
Action: Soil and Water Investigation Workplan

Global Id: T0608768452
Action Type: ENFORCEMENT
Date: 10/16/2012
Action: Technical Correspondence / Assistance / Other

Global Id: T0608768452
Action Type: ENFORCEMENT
Date: 04/30/2009
Action: File review

Global Id: T0608768452
Action Type: ENFORCEMENT
Date: 08/09/2011
Action: 13267 Requirement

Global Id: T0608768452
Action Type: ENFORCEMENT
Date: 08/08/2008
Action: 13267 Requirement

Global Id: T0608768452
Action Type: ENFORCEMENT
Date: 07/16/2008
Action: 13267 Requirement

Global Id: T0608768452
Action Type: REMEDIATION
Date: 06/01/1994
Action: Excavation

Global Id: T0608768452
Action Type: RESPONSE
Date: 06/20/2008
Action: Soil and Water Investigation Workplan

UNOCAL STATION #6193 (Continued) **S101304440**

Global Id: T0608768452
Action Type: ENFORCEMENT
Date: 08/13/2009
Action: 13267 Requirement

Global Id: T0608768452
Action Type: ENFORCEMENT
Date: 01/24/2013
Action: Technical Correspondence / Assistance / Other

Global Id: T0608768452
Action Type: RESPONSE
Date: 07/20/2008
Action: Monitoring Report - Quarterly

Global Id: T0608768452
Action Type: RESPONSE
Date: 10/20/2008
Action: Monitoring Report - Quarterly

Global Id: T0608768452
Action Type: RESPONSE
Date: 07/01/2009
Action: Well Installation Workplan

Global Id: T0608768452
Action Type: RESPONSE
Date: 06/30/2010
Action: Monitoring Report - Semi-Annually

Global Id: T0608768452
Action Type: ENFORCEMENT
Date: 07/20/2009
Action: 13267 Requirement

Global Id: T0608768452
Action Type: REMEDIATION
Date: 09/29/2009
Action: Excavation

Global Id: T0608768452
Action Type: ENFORCEMENT
Date: 03/24/2010
Action: 13267 Requirement

Global Id: T0608768452
Action Type: REMEDIATION
Date: 10/22/2007
Action: Monitored Natural Attenuation

Global Id: T0608768452
Action Type: RESPONSE
Date: 12/30/2012
Action: Monitoring Report - Semi-Annually

Global Id: T0608768452
Action Type: ENFORCEMENT

UNOCAL STATION #6193 (Continued) **S101304440**

Date: 10/22/2007
Action: 13267 Requirement

Global Id: T0608768452
Action Type: ENFORCEMENT
Date: 03/03/2008
Action: 13267 Requirement

Global Id: T0608768452
Action Type: RESPONSE
Date: 06/15/2010
Action: Conceptual Site Model

Global Id: T0608768452
Action Type: RESPONSE
Date: 12/30/2010
Action: Monitoring Report - Semi-Annually

Global Id: T0608768452
Action Type: RESPONSE
Date: 03/27/2009
Action: Soil and Water Investigation Report

Global Id: T0608768452
Action Type: Other
Date: 10/19/2007
Action: Leak Began

Global Id: T0608768452
Action Type: RESPONSE
Date: 11/30/2010
Action: Soil and Water Investigation Report

Global Id: T0608768452
Action Type: ENFORCEMENT
Date: 05/02/2013
Action: Notification - Fee Title Owners Notice

Global Id: T0608768452
Action Type: ENFORCEMENT
Date: 02/10/2009
Action: File review

Global Id: T0608768452
Action Type: ENFORCEMENT
Date: 07/01/2010
Action: 13267 Requirement

Global Id: T0608768452
Action Type: RESPONSE
Date: 10/30/2008
Action: Soil and Water Investigation Workplan

Global Id: T0608768452
Action Type: ENFORCEMENT
Date: 11/19/2008
Action: Staff Letter

UNOCAL STATION #6193 (Continued) **S101304440**

Global Id: T0608768452
Action Type: ENFORCEMENT
Date: 07/31/2008
Action: Staff Letter

Global Id: T0608768452
Action Type: RESPONSE
Date: 06/30/2011
Action: Monitoring Report - Semi-Annually - Regulator Responded

Global Id: T0608768452
Action Type: RESPONSE
Date: 03/15/2010
Action: Soil and Water Investigation Report

Global Id: T0608768452
Action Type: RESPONSE
Date: 07/20/2009
Action: Monitoring Report - Quarterly

Global Id: T0608768452
Action Type: ENFORCEMENT
Date: 07/01/2009
Action: 13267 Requirement

Global Id: T0608768452
Action Type: ENFORCEMENT
Date: 07/29/2009
Action: Staff Letter

Global Id: T0608768452
Action Type: ENFORCEMENT
Date: 05/16/2011
Action: Staff Letter

Global Id: T0608768452
Action Type: Other
Date: 10/22/2007
Action: Leak Reported

Global Id: T0608768452
Action Type: RESPONSE
Date: 04/20/2009
Action: Monitoring Report - Quarterly

Global Id: T0608768452
Action Type: RESPONSE
Date: 01/20/2009
Action: Monitoring Report - Quarterly

Global Id: T0608768452
Action Type: RESPONSE
Date: 06/30/2011
Action: Site Assessment Report - Regulator Responded

Global Id: T0608768452
Action Type: Other

UNOCAL STATION #6193 (Continued) **S101304440**

Date: 10/19/2007
Action: Leak Discovery

Global Id: T0608768452
Action Type: RESPONSE
Date: 12/30/2009
Action: Monitoring Report - Semi-Annually

Global Id: T0608768452
Action Type: RESPONSE
Date: 10/31/2013
Action: Well Destruction Report - Regulator Responded

Global Id: T0608768452
Action Type: RESPONSE
Date: 04/10/2013
Action: Request for Closure - Regulator Responded

Global Id: T0608768452
Action Type: ENFORCEMENT
Date: 10/27/2010
Action: Staff Letter

Global Id: T0608768452
Action Type: ENFORCEMENT
Date: 04/20/2011
Action: 13267 Requirement

Global Id: T0608768452
Action Type: RESPONSE
Date: 12/30/2011
Action: Monitoring Report - Semi-Annually

Global Id: T0608768452
Action Type: RESPONSE
Date: 12/30/2011
Action: Conceptual Site Model

Global Id: T0608768452
Action Type: ENFORCEMENT
Date: 07/12/2013
Action: 13267 Requirement

Global Id: T0608768452
Action Type: ENFORCEMENT
Date: 11/22/2013
Action: Closure/No Further Action Letter

Global Id: T0608768452
Action Type: ENFORCEMENT
Date: 11/06/2008
Action: 13267 Requirement

Global Id: T0608768452
Action Type: RESPONSE
Date: 06/30/2012
Action: Monitoring Report - Semi-Annually

UNOCAL STATION #6193 (Continued) **S101304440**

LUST:

Global Id:	T0608768452
Status:	Open - Case Begin Date
Status Date:	10/19/2007
Global Id:	T0608768452
Status:	Open - Site Assessment
Status Date:	10/22/2007
Global Id:	T0608768452
Status:	Open - Site Assessment
Status Date:	02/25/2008
Global Id:	T0608768452
Status:	Open - Site Assessment
Status Date:	06/23/2008
Global Id:	T0608768452
Status:	Open - Site Assessment
Status Date:	03/15/2010
Global Id:	T0608768452
Status:	Open - Verification Monitoring
Status Date:	08/09/2011
Global Id:	T0608768452
Status:	Open - Eligible for Closure
Status Date:	03/07/2013
Global Id:	T0608768452
Status:	Completed - Case Closed
Status Date:	11/22/2013

LUST REG 3:

Region:	3
Regional Board:	Central Coast Region
Facility County:	Santa Cruz
Global ID:	T0608700192
Status:	Post remedial action monitoring
Case Number:	350
Case Type:	O
Substance:	Gasoline
Abatement Method:	Excavate and Dispose - remove contaminated soil and dispose in approved site, Excavate and Treat - remove contaminated soil and treat (includes spreading or land farming), Other
Leak Source:	UNK
Leak Cause:	UNK
How Discovered:	Tank Closure
Release Date:	08/24/1988
Discovered Date:	7/29/88
Enter Date:	10/10/1988
Stop Date:	7/29/88
Review Date:	07/22/1996
Responsible Party:	R SCHWAB
RP Address:	P.O.BOX 5155

UNOCAL STATION #6193 (Continued) **S101304440**

Cross Street: HIGHWAY 1
Local Agency: 44000
Lead Agency: Regional Board
Staff Initials: TAS
Pollution Char: 10/06/1988
Monitoring: 11/10/1990
Pilot Program: UST
Interim Action: 0
Funding: R
MTBE Class: *
Max MTBE Data: / /
MTBE Tested: YES
Lat/Long: 36.987764 / -121.9853144
Mtbe Concentratn: 2
Mtbe Fuel: 1
Basin Plan: 4.11
Priority: 2A3
Water System: BILL KOCHER
Well Name: BELTZ TREATMENT PLANT - TREATED
Distance From Well: 0
Assigned Name: E44/010-BELTZTR
Summary: POST REMEDIAL MONITORING IN PROGRESS. ALL WELLS ND 10/93.

CHMIRS:
OES Incident Number: 553
OES Date: 10/7/1994
OES Time: 08:56:17 AM
Waterway Involved: YES
Cleanup By: unocal will supervise
Type: PETROLEUM
Year: 1994
Agency: unocal
Incident Date: 0100/07oct94
Amount: unknown
Site Type: S/S
Substance: unknown - burned batteries , oil rags, tires, etc
Evacuations: NO
Number of Injuries: NO
Number of Fatalities: NO
Description: vandelism causing 3 lube bays at station to burn, unknown to offsite water involvement

CUPA SANTA CRUZ:
Facility Id: FA0002815
Cross Street: OLD SOQUEL ROAD
Description: HMMP STANDARD FORM QR 5

Facility Id: FA0002815
Cross Street: OLD SOQUEL ROAD
Description: HMMP STANDARD FORM QR 2

Facility Id: FA0002815
Cross Street: OLD SOQUEL ROAD
Description: HMMP STANDARD FORM FILING FEE

UNOCAL STATION #6193 (Continued) **S101304440**

Facility Id: FA0002815
Cross Street: OLD SOQUEL ROAD
Description: HAZARDOUS WASTE GENERATOR (HMMP STD FORM)

Facility Id: FA0002815
Cross Street: OLD SOQUEL ROAD
Description: UNDERGROUND STORAGE TANK PROGRAM

Facility Id: FA0002815
Cross Street: OLD SOQUEL ROAD
Description: STATE UST SURCHARGE

HIST CORTESE:
Region: CORTESE
Facility County Code: 44
Reg By: LTNKA
Reg Id: 350

---

39 East 1/2-1 0.511 mi. 2700 ft. | **WASH-N-DRY EM**
2724 41ST STREET
SANTA CRUZ, CA 93117 | **Notify 65** | **S100179172**
N/A

Relative: Higher
Actual: 113 ft.

NOTIFY 65:

---

40 WNW 1/2-1 0.543 mi. 2865 ft. | **SOQUEL AVENUE PROPERTY**
2880 AND 2890 SOQUEL AVENUE
SANTA CRUZ, CA 95062 | **ENVIROSTOR SCH** | **S107737366**
N/A

Relative: Lower
Actual: 95 ft.

ENVIROSTOR:
Facility ID: 44650001
Status: No Further Action
Status Date: 01/19/2006
Site Code: 204153
Site Type: School Investigation
Site Type Detailed: School
Acres: 1
NPL: NO
Regulatory Agencies: SMBRP
Lead Agency: SMBRP
Program Manager: Kamili Siglowide
Supervisor: Mark Malinowski
Division Branch: Northern California Schools & Santa Susana
Assembly: 29
Senate: 17
Restricted Use: NO
Site Mgmt Req: NONE SPECIFIED
Funding: School District
Latitude: 36.98519
Longitude: -121.9866

SOQUEL AVENUE PROPERTY (Continued) **S107737366**

APN:	026-031-63
Past Use:	SCHOOL - OTHER
Potential COC:	DDD DDE DDT Polynuclear aromatic hydrocarbons (PAHs Cobalt
Confirmed COC:	Polynuclear aromatic hydrocarbons (PAHs Cobalt DDD DDE DDT
Potential Description:	SOIL
Alias Name:	SANTA CRUZ COUNTY OFFICE OF EDUCATION
Alias Type:	Alternate Name
Alias Name:	SANTA CRUZ OE-SOQUEL AVENUE PROPERTY
Alias Type:	Alternate Name
Alias Name:	026-031-63
Alias Type:	APN
Alias Name:	204153
Alias Type:	Project Code (Site Code)
Alias Name:	44650001
Alias Type:	Envirostor ID Number

Completed Info:

Completed Area Name:	PROJECT WIDE
Completed Document Type:	Environmental Oversight Agreement
Completed Date:	06/27/2005

Completed Area Name:	PROJECT WIDE
Completed Document Type:	Cost Recovery Closeout Memo
Completed Date:	01/20/2006
Comments:	DTSC sent a CRU to the accounting unit to summarize costs associated with the PEA

Completed Area Name:	PROJECT WIDE
Completed Document Type:	Phase 1
Completed Date:	04/16/2005
Comments:	DTSC approved the Phase I and issued a PEA required determination.

Completed Area Name:	PROJECT WIDE
Completed Document Type:	Preliminary Endangerment Assessment Workplan
Completed Date:	07/22/2005
Comments:	PEA Workplan accepted without comments.

Completed Area Name:	PROJECT WIDE
Completed Document Type:	Preliminary Endangerment Assessment Report
Completed Date:	12/08/2005
Comments:	Issued approval letter for PEA w/ no further action determination.

SCH:

Facility ID:	44650001
Site Type:	School Investigation
Site Type Detail:	School
Site Mgmt. Req.:	NONE SPECIFIED
Acres:	1
National Priorities List:	NO
Cleanup Oversight Agencies:	SMBRP
Lead Agency:	SMBRP
Lead Agency Description:	DTSC - Site Cleanup Program
Project Manager:	Kamili Siglowide
Supervisor:	Mark Malinowski
Division Branch:	Northern California Schools & Santa Susana

SOQUEL AVENUE PROPERTY (Continued) **S107737366**

Site Code:	204153
Assembly:	29
Senate:	17
Status:	No Further Action
Status Date:	01/19/2006
Restricted Use:	NO
Funding:	School District
Latitude:	36.98519
Longitude:	-121.9866
APN:	026-031-63
Past Use:	SCHOOL - OTHER
Potential COC:	DDD, DDE, DDT, Polynuclear aromatic hydrocarbons (PAHs, Cobalt
Confirmed COC:	Polynuclear aromatic hydrocarbons (PAHs, Cobalt, DDD, DDE, DDT
Potential Description:	SOIL
Alias Name:	SANTA CRUZ COUNTY OFFICE OF EDUCATION
Alias Type:	Alternate Name
Alias Name:	SANTA CRUZ OE-SOQUEL AVENUE PROPERTY
Alias Type:	Alternate Name
Alias Name:	026-031-63
Alias Type:	APN
Alias Name:	204153
Alias Type:	Project Code (Site Code)
Alias Name:	44650001
Alias Type:	Envirostor ID Number

Completed Info:

Completed Area Name:	PROJECT WIDE
Completed Document Type:	Environmental Oversight Agreement
Completed Date:	06/27/2005
Completed Area Name:	PROJECT WIDE
Completed Document Type:	Cost Recovery Closeout Memo
Completed Date:	01/20/2006
Comments:	DTSC sent a CRU to the accounting unit to summarize costs associated with the PEA
Completed Area Name:	PROJECT WIDE
Completed Document Type:	Phase 1
Completed Date:	04/16/2005
Comments:	DTSC approved the Phase I and issued a PEA required determination.
Completed Area Name:	PROJECT WIDE
Completed Document Type:	Preliminary Endangerment Assessment Workplan
Completed Date:	07/22/2005
Comments:	PEA Workplan accepted without comments.
Completed Area Name:	PROJECT WIDE
Completed Document Type:	Preliminary Endangerment Assessment Report
Completed Date:	12/08/2005
Comments:	Issued approval letter for PEA w/ no further action determination.

41 SSW 1/2-1 0.804 mi. 4243 ft. | **CALIFORNIA TUBE LAB, INC., SANTA CRUZ**
1305 17TH AVENUE
SANTA CRUZ, CA 95062 | **ENVIROSTOR SLIC HAZNET** | **S111842249 N/A**

Relative: Lower

Actual: 68 ft.

ENVIROSTOR:

Facility ID:	71002801
Status:	Inactive - Needs Evaluation
Site Type:	Tiered Permit
Site Type Detailed:	Tiered Permit
NPL:	NO
Regulatory Agencies:	NONE SPECIFIED
Lead Agency:	NONE SPECIFIED
Division Branch:	Cleanup Berkeley
Assembly:	29
Senate:	17
Restricted Use:	NO
Site Mgmt Req:	NONE SPECIFIED
Latitude:	36.97277
Longitude:	-121.9839
APN:	NONE SPECIFIED
Past Use:	NONE SPECIFIED
Potential COC:	NONE SPECIFIED
Confirmed COC:	NONE SPECIFIED
Potential Description:	NONE SPECIFIED
Alias Name:	CAD981393895
Alias Type:	EPA Identification Number
Alias Name:	71002801
Alias Type:	Envirostor ID Number

Completed Info:

SLIC:

Region:	STATE
Facility Status:	**Completed - Case Closed**
Status Date:	01/02/2002
Global Id:	SLT3S1881335
Lead Agency:	CENTRAL COAST RWQCB (REGION 3)
Latitude:	36.9726921919931
Longitude:	-121.983908861876
Case Type:	Cleanup Program Site
RB Case Number:	S261
Potential Media Affected:	Other Groundwater (uses other than drinking water)
Potential Contaminants of Concern:	* * CARBON TETRACHLORIDE

Click here to access the California GeoTracker records for this facility:

SLIC REG 3:

Region:	3
Regional Board Case#:	S261
Discovered:	PTR
RB Case In:	CALIFORNIA TUBE LABS
Responsible Party:	BARBARA DREW
RP Address:	1255 17TH AV E
RP City,St,Zip:	SANTA CRUZ, CA
Program Type:	SLIC
Facility Status:	Case Closed

CALIFORNIA TUBE LAB, INC., SANTA CRUZ (Continued) **S111842249**

Case Type:	Other ground water affected
Case Type Undetermined:	No
Case Type Soil Impacted:	No
Case Type Surface Water:	No
Case Type Drinkin Water Well:	No
Case Type Drinking Water Aqfr:	No
Case Type Other Grnd Wtr:	Yes

HAZNET:

envid:	S111842249
Year:	2001
GEPAID:	CAC002451351
Contact:	CHAD TAYLOR/WEBER HAYES ASSOC
Telephone:	8317223580
Mailing Address:	1305 17TH AVE
Mailing City,St,Zip:	SANTA CRUZ, CA 950620000
TSD EPA ID:	CAD088838222
Waste Category:	Unspecified aqueous solution
Disposal Method:	Recycler
Tons:	0.22
Facility County:	Santa Cruz

envid:	S111842249
Year:	1997
GEPAID:	CAD981393895
Contact:	INTERCELL CORP
Telephone:	0000000000
Mailing Address:	125 AVIATION WAY
Mailing City,St,Zip:	WATSONVILLE, CA 950760000
TSD EPA ID:	CAD009452657
Waste Category:	Other inorganic solid waste
Disposal Method:	Treatment, Incineration
Tons:	.7000
Facility County:	Santa Cruz

envid:	S111842249
Year:	1997
GEPAID:	CAD981393895
Contact:	INTERCELL CORP
Telephone:	0000000000
Mailing Address:	125 AVIATION WAY
Mailing City,St,Zip:	WATSONVILLE, CA 950760000
TSD EPA ID:	CAD009452657
Waste Category:	Oxygenated solvents (acetone, butanol, ethyl acetate, etc.)
Disposal Method:	Recycler
Tons:	1.1467
Facility County:	Santa Cruz

envid:	S111842249
Year:	1997
GEPAID:	CAD981393895
Contact:	INTERCELL CORP
Telephone:	0000000000
Mailing Address:	125 AVIATION WAY
Mailing City,St,Zip:	WATSONVILLE, CA 950760000
TSD EPA ID:	CAD009452657
Waste Category:	Liquids with halogenated organic compounds >= 1,000 Mg./L

CALIFORNIA TUBE LAB, INC., SANTA CRUZ (Continued) **S111842249**

Disposal Method:	Recycler
Tons:	.4587
Facility County:	Santa Cruz

envid:	S111842249
Year:	1996
GEPAID:	CAD981393895
Contact:	INTERCELL CORP
Telephone:	0000000000
Mailing Address:	125 AVIATION WAY
Mailing City,St,Zip:	WATSONVILLE, CA 950760000
TSD EPA ID:	CAD009452657
Waste Category:	Other inorganic solid waste
Disposal Method:	Disposal, Land Fill
Tons:	.4500
Facility County:	Santa Cruz

Click this hyperlink while viewing on your computer to access
10 additional CA_HAZNET: record(s) in the EDR Site Report.

Count: 1 records.

ORPHAN SUMMARY

City	EDR ID	Site Name	Site Address	Zip	Database(s)
SANTA CRUZ COUNTY	S107538818		HWY 1 TO SOQUEL AVE (SEE CLUE)		CDL

GOVERNMENT RECORDS SEARCHED / DATA CURRENCY TRACKING

St	Acronym	Full Name	Government Agency	Gov Date	Arvl. Date	Active Date
CA	AST	Aboveground Petroleum Storage Tank Facilities	California Environmental Protection Agency	07/06/2016	07/12/2016	09/19/2016
CA	BROWNFIELDS	Considered Brownfieds Sites Listing	State Water Resources Control Board	03/26/2018	03/27/2018	05/04/2018
CA	CA BOND EXP. PLAN	Bond Expenditure Plan	Department of Health Services	01/01/1989	07/27/1994	08/02/1994
CA	CA FID UST	Facility Inventory Database	California Environmental Protection Agency	10/31/1994	09/05/1995	09/29/1995
CA	CDL	Clandestine Drug Labs	Department of Toxic Substances Control	06/30/2017	08/18/2017	09/21/2017
CA	CHMIRS	California Hazardous Material Incident Report System	Office of Emergency Services	02/15/2018	02/20/2018	04/03/2018
CA	CIWQS	The California Integrated Water Quality System	State Water Resources Control Board	03/05/2018	03/05/2018	05/04/2018
CA	CORTESE	"Cortese" Hazardous Waste & Substances Sites List	CAL EPA/Office of Emergency Information	03/26/2018	03/27/2018	05/04/2018
CA	CUPA LIVERMORE-PLEASANTON	CUPA LIVERMORE-PLEASANTON	Livermore-Pleasanton Fire Department	02/28/2018	03/01/2018	05/04/2018
CA	CUPA SAN FRANCISCO CO	CUPA SAN FRANCISCO CO	San Francisco County Department of Environmen	04/20/2018	04/24/2018	05/04/2018
CA	DEED	Deed Restriction Listing	DTSC and SWRCB	02/08/2018	02/08/2018	02/08/2018
CA	DRYCLEAN AVAQMD	DRYCLEAN AVAQMD	Antelope Valley Air Quality Management Distri	03/08/2018	03/13/2018	05/04/2018
CA	DRYCLEAN SOUTH COAST	DRYCLEAN SOUTH COAST	South Coast Air Quality Management District	03/16/2018	03/20/2018	05/04/2018
CA	DRYCLEANERS	Cleaner Facilities	Department of Toxic Substance Control	03/27/2018	03/29/2018	05/04/2018
CA	EMI	Emissions Inventory Data	California Air Resources Board	12/31/2015	03/21/2017	08/15/2017
CA	ENF	Enforcement Action Listing	State Water Resoruces Control Board	01/22/2018	01/24/2018	03/19/2018
CA	ENVIROSTOR	EnviroStor Database	Department of Toxic Substances Control	01/30/2018	01/31/2018	03/19/2018
CA	Financial Assurance 1	Financial Assurance Information Listing	Department of Toxic Substances Control	01/22/2018	01/24/2018	03/20/2018
CA	Financial Assurance 2	Financial Assurance Information Listing	California Integrated Waste Management Board	02/14/2018	02/16/2018	04/03/2018
CA	HAULERS	Registered Waste Tire Haulers Listing	Integrated Waste Management Board	02/08/2018	02/09/2018	03/20/2018
CA	HAZNET	Facility and Manifest Data	California Environmental Protection Agency	12/31/2016	07/12/2017	10/17/2017
CA	HIST CAL-SITES	Calsites Database	Department of Toxic Substance Control	08/08/2005	08/03/2006	08/24/2006
CA	HIST CORTESE	Hazardous Waste & Substance Site List	Department of Toxic Substances Control	04/01/2001	01/22/2009	04/08/2009
CA	HIST UST	Hazardous Substance Storage Container Database	State Water Resources Control Board	10/15/1990	01/25/1991	02/12/1991
CA	HWP	EnviroStor Permitted Facilities Listing	Department of Toxic Substances Control	02/20/2018	02/21/2018	04/03/2018
CA	HWT	Registered Hazardous Waste Transporter Database	Department of Toxic Substances Control	01/08/2018	01/09/2018	02/06/2018
CA	ICE	ICE	Department of Toxic Subsances Control	02/20/2018	02/21/2018	04/03/2018
CA	LDS	Land Disposal Sites Listing (GEOTRACKER)	State Water Qualilty Control Board	03/12/2018	03/14/2018	05/04/2018
CA	LIENS	Environmental Liens Listing	Department of Toxic Substances Control	01/28/2018	03/01/2018	04/16/2018
CA	LUST	Leaking Underground Fuel Tank Report (GEOTRACKER)	State Water Resources Control Board	03/12/2018	03/14/2018	03/21/2018
CA	LUST REG 1	Active Toxic Site Investigation	California Regional Water Quality Control Boa	02/01/2001	02/28/2001	03/29/2001
CA	LUST REG 2	Fuel Leak List	California Regional Water Quality Control Boa	09/30/2004	10/20/2004	11/19/2004
CA	LUST REG 3	Leaking Underground Storage Tank Database	California Regional Water Quality Control Boa	05/19/2003	05/19/2003	06/02/2003
CA	LUST REG 4	Underground Storage Tank Leak List	California Regional Water Quality Control Boa	09/07/2004	09/07/2004	10/12/2004
CA	LUST REG 5	Leaking Underground Storage Tank Database	California Regional Water Quality Control Boa	07/01/2008	07/22/2008	07/31/2008
CA	LUST REG 6L	Leaking Underground Storage Tank Case Listing	California Regional Water Quality Control Boa	09/09/2003	09/10/2003	10/07/2003
CA	LUST REG 6V	Leaking Underground Storage Tank Case Listing	California Regional Water Quality Control Boa	06/07/2005	06/07/2005	06/29/2005
CA	LUST REG 7	Leaking Underground Storage Tank Case Listing	California Regional Water Quality Control Boa	02/26/2004	02/26/2004	03/24/2004
CA	LUST REG 8	Leaking Underground Storage Tanks	California Regional Water Quality Control Boa	02/14/2005	02/15/2005	03/28/2005
CA	LUST REG 9	Leaking Underground Storage Tank Report	California Regional Water Quality Control Boa	03/01/2001	04/23/2001	05/21/2001
CA	MCS	Military Cleanup Sites Listing (GEOTRACKER)	State Water Resources Control Board	03/12/2018	03/14/2018	03/21/2018
CA	MILITARY PRIV SITES	Military Privatized Sites (GEOTRACKER)	State Water Resources Control Board	03/12/2018	03/14/2018	05/04/2018
CA	MILITARY UST SITES	MILITARY UST SITES (GEOTRACKER)	State Water Resources Control Board	03/12/2018	03/14/2018	05/04/2018
CA	MILITARY UST SITES	MILITARY UST SITES (GEOTRACKER)	State Water Resources Control Board	03/12/2018	03/14/2018	05/04/2018
CA	MINES	Mines Site Location Listing	Department of Conservation	03/12/2018	03/14/2018	05/04/2018
CA	MWMP	Medical Waste Management Program Listing	Department of Public Health	02/27/2018	03/05/2018	04/16/2018
CA	NON-CASE INFO	NON-CASE INFO (GEOTRACKER)	State Water Resources Control Board	03/12/2018	03/14/2018	05/04/2018

GOVERNMENT RECORDS SEARCHED / DATA CURRENCY TRACKING

St	Acronym	Full Name	Government Agency	Gov Date	Arvl. Date	Active Date
CA	NOTIFY 65	Proposition 65 Records	State Water Resources Control Board	03/23/2018	03/27/2018	05/04/2018
CA	NPDES	NPDES Permits Listing	State Water Resources Control Board	03/14/2018	03/14/2018	05/04/2018
CA	OTHER OIL GAS	OTHER OIL & GAS (GEOTRACKER)	State Water Resources Control Board	03/12/2018	03/14/2018	05/04/2018
CA	PEST LIC	Pesticide Regulation Licenses Listing	Department of Pesticide Regulation	03/05/2018	03/05/2018	04/19/2018
CA	PROC	Certified Processors Database	Department of Conservation	03/12/2018	03/14/2018	05/04/2018
CA	PROD WATER PONDS	PROD WATER PONDS (GEOTRACKER)	State Water Resources Control Board	03/12/2018	03/14/2018	05/04/2018
CA	PROJECT	PROJECT (GEOTRACKER)	State Water Resources Control Board	03/12/2018	03/14/2018	05/04/2018
CA	RESPONSE	State Response Sites	Department of Toxic Substances Control	01/30/2018	01/31/2018	03/19/2018
CA	RGA LF	Recovered Government Archive Solid Waste Facilities List	Department of Resources Recycling and Recover		07/01/2013	01/13/2014
CA	RGA LUST	Recovered Government Archive Leaking Underground Storage Tan	State Water Resources Control Board		07/01/2013	12/30/2013
CA	SAMPLING POINT	SAMPLING POINT (GEOTRACKER)	State Water Resources Control Board	03/12/2018	03/14/2018	05/04/2018
CA	SAN FRANCISCO AST	SAN FRANCISCO AST	San Francisco County Department of Public Hea	04/19/2018	04/24/2018	05/04/2018
CA	SAN FRANCISCO AST	SAN FRANCISCO AST	San Francisco County Department of Public Hea	04/19/2018	04/24/2018	05/04/2018
CA	SCH	School Property Evaluation Program	Department of Toxic Substances Control	01/30/2018	01/31/2018	03/19/2018
CA	SLIC	Statewide SLIC Cases (GEOTRACKER)	State Water Resources Control Board	03/12/2018	03/14/2018	03/21/2018
CA	SLIC REG 1	Active Toxic Site Investigations	California Regional Water Quality Control Boa	04/03/2003	04/07/2003	04/25/2003
CA	SLIC REG 2	Spills, Leaks, Investigation & Cleanup Cost Recovery Listing	Regional Water Quality Control Board San Fran	09/30/2004	10/20/2004	11/19/2004
CA	SLIC REG 3	Spills, Leaks, Investigation & Cleanup Cost Recovery Listing	California Regional Water Quality Control Boa	05/18/2006	05/18/2006	06/15/2006
CA	SLIC REG 4	Spills, Leaks, Investigation & Cleanup Cost Recovery Listing	Region Water Quality Control Board Los Angele	11/17/2004	11/18/2004	01/04/2005
CA	SLIC REG 5	Spills, Leaks, Investigation & Cleanup Cost Recovery Listing	Regional Water Quality Control Board Central	04/01/2005	04/05/2005	04/21/2005
CA	SLIC REG 6L	SLIC Sites	California Regional Water Quality Control Boa	09/07/2004	09/07/2004	10/12/2004
CA	SLIC REG 6V	Spills, Leaks, Investigation & Cleanup Cost Recovery Listing	Regional Water Quality Control Board, Victorv	05/24/2005	05/25/2005	06/16/2005
CA	SLIC REG 7	SLIC List	California Regional Quality Control Board, Co	11/24/2004	11/29/2004	01/04/2005
CA	SLIC REG 8	Spills, Leaks, Investigation & Cleanup Cost Recovery Listing	California Region Water Quality Control Board	04/03/2008	04/03/2008	04/14/2008
CA	SLIC REG 9	Spills, Leaks, Investigation & Cleanup Cost Recovery Listing	California Regional Water Quality Control Boa	09/10/2007	09/11/2007	09/28/2007
CA	SPILLS 90	SPILLS90 data from FirstSearch	FirstSearch	06/06/2012	01/03/2013	02/22/2013
CA	SWEEPS UST	SWEEPS UST Listing	State Water Resources Control Board	06/01/1994	07/07/2005	08/11/2005
CA	SWF/LF (SWIS)	Solid Waste Information System	Department of Resources Recycling and Recover	02/12/2018	02/14/2018	04/03/2018
CA	SWRCY	Recycler Database	Department of Conservation	03/12/2018	03/14/2018	05/04/2018
CA	TOXIC PITS	Toxic Pits Cleanup Act Sites	State Water Resources Control Board	07/01/1995	08/30/1995	09/26/1995
CA	UIC	UIC Listing	Deaprtment of Conservation	03/12/2018	03/14/2018	05/04/2018
CA	UIC GEO	UIC GEO (GEOTRACKER)	State Water Resource Control Board	03/12/2018	03/14/2018	05/04/2018
CA	UST	Active UST Facilities	SWRCB	03/12/2018	03/14/2018	03/29/2018
CA	UST CLOSURE	UST CLOSURE	State Water Resources Control Board	03/08/2018	03/14/2018	05/04/2018
CA	UST CLOSURE	UST CLOSURE	State Water Resources Control Board	03/08/2018	03/14/2018	05/04/2018
CA	UST MENDOCINO	Mendocino County UST Database	Department of Public Health	02/28/2018	03/01/2018	03/28/2018
CA	VCP	Voluntary Cleanup Program Properties	Department of Toxic Substances Control	01/30/2018	01/31/2018	03/19/2018
CA	WASTEWATER PITS	Oil Wastewater Pits Listing	RWQCB, Central Valley Region	04/15/2015	04/17/2015	06/23/2015
CA	WDS	Waste Discharge System	State Water Resources Control Board	06/19/2007	06/20/2007	06/29/2007
CA	WELL STIM PROJ	WELL SAMP PROJ (GEOTRACKER)	State Water Resources Control Board	03/12/2018	03/14/2018	05/04/2018
CA	WIP	Well Investigation Program Case List	Los Angeles Water Quality Control Board	07/03/2009	07/21/2009	08/03/2009
CA	WMUDS/SWAT	Waste Management Unit Database	State Water Resources Control Board	04/01/2000	04/10/2000	05/10/2000
US	2020 COR ACTION	2020 Corrective Action Program List	Environmental Protection Agency	04/22/2013	03/03/2015	03/09/2015
US	ABANDONED MINES	Abandoned Mines	Department of Interior	12/20/2017	12/21/2017	03/23/2018
US	BRS	Biennial Reporting System	EPA/NTIS	12/31/2015	02/22/2017	09/28/2017
US	COAL ASH DOE	Steam-Electric Plant Operation Data	Department of Energy	12/31/2005	08/07/2009	10/22/2009
US	COAL ASH EPA	Coal Combustion Residues Surface Impoundments List	Environmental Protection Agency	07/01/2014	09/10/2014	10/20/2014

GOVERNMENT RECORDS SEARCHED / DATA CURRENCY TRACKING

St	Acronym	Full Name	Government Agency	Gov Date	Arvl. Date	Active Date
US	CONSENT	Superfund (CERCLA) Consent Decrees	Department of Justice, Consent Decree Library	12/31/2017	01/24/2018	04/13/2018
US	CORRACTS	Corrective Action Report	EPA	12/11/2017	12/26/2017	02/09/2018
US	DEBRIS REGION 9	Torres Martinez Reservation Illegal Dump Site Locations	EPA, Region 9	01/12/2009	05/07/2009	09/21/2009
US	DOCKET HWC	Hazardous Waste Compliance Docket Listing	Environmental Protection Agency	01/04/2018	01/19/2018	04/13/2018
US	DOD	Department of Defense Sites	USGS	12/31/2005	11/10/2006	01/11/2007
US	DOT OPS	Incident and Accident Data	Department of Transporation, Office of Pipeli	07/31/2012	08/07/2012	09/18/2012
US	Delisted NPL	National Priority List Deletions	EPA	12/11/2017	12/22/2017	01/05/2018
US	ECHO	Enforcement & Compliance History Information	Environmental Protection Agency	01/13/2018	01/19/2018	03/02/2018
US	EDR Hist Auto	EDR Exclusive Historical Auto Stations	EDR, Inc.			
US	EDR Hist Cleaner	EDR Exclusive Historical Cleaners	EDR, Inc.			
US	EDR MGP	EDR Proprietary Manufactured Gas Plants	EDR, Inc.			
US	EPA WATCH LIST	EPA WATCH LIST	Environmental Protection Agency	08/30/2013	03/21/2014	06/17/2014
US	ERNS	Emergency Response Notification System	National Response Center, United States Coast	01/16/2018	01/19/2018	03/23/2018
US	FEDERAL FACILITY	Federal Facility Site Information listing	Environmental Protection Agency	11/07/2016	01/05/2017	04/07/2017
US	FEDLAND	Federal and Indian Lands	U.S. Geological Survey	12/31/2005	02/06/2006	01/11/2007
US	FEMA UST	Underground Storage Tank Listing	FEMA	05/15/2017	05/30/2017	10/13/2017
US	FINDS	Facility Index System/Facility Registry System	EPA	02/21/2018	02/23/2018	03/23/2018
US	FTTS	FIFRA/ TSCA Tracking System - FIFRA (Federal Insecticide, Fu	EPA/Office of Prevention, Pesticides and Toxi	04/09/2009	04/16/2009	05/11/2009
US	FTTS INSP	FIFRA/ TSCA Tracking System - FIFRA (Federal Insecticide, Fu	EPA	04/09/2009	04/16/2009	05/11/2009
US	FUDS	Formerly Used Defense Sites	U.S. Army Corps of Engineers	01/31/2015	07/08/2015	10/13/2015
US	FUELS PROGRAM	EPA Fuels Program Registered Listing	EPA	02/20/2018	02/21/2018	03/23/2018
US	FUSRAP	Formerly Utilized Sites Remedial Action Program	Department of Energy	12/23/2016	12/27/2016	02/17/2017
US	HIST FTTS	FIFRA/TSCA Tracking System Administrative Case Listing	Environmental Protection Agency	10/19/2006	03/01/2007	04/10/2007
US	HIST FTTS INSP	FIFRA/TSCA Tracking System Inspection & Enforcement Case Lis	Environmental Protection Agency	10/19/2006	03/01/2007	04/10/2007
US	HMIRS	Hazardous Materials Information Reporting System	U.S. Department of Transportation	01/19/2018	01/19/2018	03/23/2018
US	ICIS	Integrated Compliance Information System	Environmental Protection Agency	11/18/2016	11/23/2016	02/10/2017
US	IHS OPEN DUMPS	Open Dumps on Indian Land	Department of Health & Human Serivces, Indian	04/01/2014	08/06/2014	01/29/2015
US	INDIAN LUST R1	Leaking Underground Storage Tanks on Indian Land	EPA Region 1	10/14/2017	01/23/2018	04/13/2018
US	INDIAN LUST R10	Leaking Underground Storage Tanks on Indian Land	EPA Region 10	10/24/2017	01/23/2018	04/13/2018
US	INDIAN LUST R4	Leaking Underground Storage Tanks on Indian Land	EPA Region 4	10/14/2017	01/23/2018	04/13/2018
US	INDIAN LUST R5	Leaking Underground Storage Tanks on Indian Land	EPA, Region 5	10/16/2017	01/23/2018	04/13/2018
US	INDIAN LUST R6	Leaking Underground Storage Tanks on Indian Land	EPA Region 6	01/06/2018	01/23/2018	04/13/2018
US	INDIAN LUST R7	Leaking Underground Storage Tanks on Indian Land	EPA Region 7	10/12/2017	01/23/2018	04/13/2018
US	INDIAN LUST R8	Leaking Underground Storage Tanks on Indian Land	EPA Region 8	10/12/2017	01/23/2018	04/13/2018
US	INDIAN LUST R9	Leaking Underground Storage Tanks on Indian Land	Environmental Protection Agency	09/30/2017	01/23/2018	04/13/2018
US	INDIAN ODI	Report on the Status of Open Dumps on Indian Lands	Environmental Protection Agency	12/31/1998	12/03/2007	01/24/2008
US	INDIAN RESERV	Indian Reservations	USGS	12/31/2014	07/14/2015	01/10/2017
US	INDIAN UST R1	Underground Storage Tanks on Indian Land	EPA, Region 1	10/14/2017	01/23/2018	04/13/2018
US	INDIAN UST R10	Underground Storage Tanks on Indian Land	EPA Region 10	10/24/2017	01/23/2018	04/13/2018
US	INDIAN UST R4	Underground Storage Tanks on Indian Land	EPA Region 4	10/14/2017	01/23/2018	04/13/2018
US	INDIAN UST R5	Underground Storage Tanks on Indian Land	EPA Region 5	10/16/2017	01/23/2018	04/13/2018
US	INDIAN UST R6	Underground Storage Tanks on Indian Land	EPA Region 6	04/24/2017	07/27/2017	12/08/2017
US	INDIAN UST R7	Underground Storage Tanks on Indian Land	EPA Region 7	01/13/2018	01/23/2018	04/13/2018
US	INDIAN UST R8	Underground Storage Tanks on Indian Land	EPA Region 8	10/12/2017	01/23/2018	04/13/2018
US	INDIAN UST R9	Underground Storage Tanks on Indian Land	EPA Region 9	09/30/2017	01/23/2018	04/13/2018
US	INDIAN VCP R1	Voluntary Cleanup Priority Listing	EPA, Region 1	07/27/2015	09/29/2015	02/18/2016
US	INDIAN VCP R7	Voluntary Cleanup Priority Lisitng	EPA, Region 7	03/20/2008	04/22/2008	05/19/2008

GOVERNMENT RECORDS SEARCHED / DATA CURRENCY TRACKING

St	Acronym	Full Name	Government Agency	Gov Date	Arvl. Date	Active Date
US	LEAD SMELTER 1	Lead Smelter Sites	Environmental Protection Agency	01/09/2018	02/06/2018	03/02/2018
US	LEAD SMELTER 2	Lead Smelter Sites	American Journal of Public Health	04/05/2001	10/27/2010	12/02/2010
US	LIENS 2	CERCLA Lien Information	Environmental Protection Agency	01/09/2018	02/06/2018	05/11/2018
US	LUCIS	Land Use Control Information System	Department of the Navy	02/16/2018	02/22/2018	05/11/2018
US	MLTS	Material Licensing Tracking System	Nuclear Regulatory Commission	08/30/2016	09/08/2016	10/21/2016
US	NPL	National Priority List	EPA	12/11/2017	12/22/2017	01/05/2018
US	NPL LIENS	Federal Superfund Liens	EPA	10/15/1991	02/02/1994	03/30/1994
US	ODI	Open Dump Inventory	Environmental Protection Agency	06/30/1985	08/09/2004	09/17/2004
US	PADS	PCB Activity Database System	EPA	06/01/2017	06/09/2017	10/13/2017
US	PCB TRANSFORMER	PCB Transformer Registration Database	Environmental Protection Agency	05/24/2017	11/30/2017	12/15/2017
US	PRP	Potentially Responsible Parties	EPA	10/25/2013	10/17/2014	10/20/2014
US	Proposed NPL	Proposed National Priority List Sites	EPA	12/11/2017	12/22/2017	01/05/2018
US	RAATS	RCRA Administrative Action Tracking System	EPA	04/17/1995	07/03/1995	08/07/1995
US	RADINFO	Radiation Information Database	Environmental Protection Agency	01/03/2018	01/04/2018	04/13/2018
US	RCRA NonGen / NLR	RCRA - Non Generators / No Longer Regulated	Environmental Protection Agency	12/11/2017	12/26/2017	02/09/2018
US	RCRA-CESQG	RCRA - Conditionally Exempt Small Quantity Generators	Environmental Protection Agency	12/11/2017	12/26/2017	02/09/2018
US	RCRA-LQG	RCRA - Large Quantity Generators	Environmental Protection Agency	12/11/2017	12/26/2017	02/09/2018
US	RCRA-SQG	RCRA - Small Quantity Generators	Environmental Protection Agency	12/11/2017	12/26/2017	02/09/2018
US	RCRA-TSDF	RCRA - Treatment, Storage and Disposal	Environmental Protection Agency	12/11/2017	12/26/2017	02/09/2018
US	RMP	Risk Management Plans	Environmental Protection Agency	11/02/2017	11/17/2017	12/08/2017
US	ROD	Records Of Decision	EPA	01/09/2018	02/06/2018	05/11/2018
US	SCRD DRYCLEANERS	State Coalition for Remediation of Drycleaners Listing	Environmental Protection Agency	01/01/2017	02/03/2017	04/07/2017
US	SEMS	Superfund Enterprise Management System	EPA	01/09/2018	02/06/2018	04/13/2018
US	SEMS-ARCHIVE	Superfund Enterprise Management System Archive	EPA	01/09/2018	02/06/2018	04/13/2018
US	SSTS	Section 7 Tracking Systems	EPA	12/31/2009	12/10/2010	02/25/2011
US	TRIS	Toxic Chemical Release Inventory System	EPA	12/31/2016	01/10/2018	01/12/2018
US	TSCA	Toxic Substances Control Act	EPA	12/31/2016	06/21/2017	01/05/2018
US	UMTRA	Uranium Mill Tailings Sites	Department of Energy	06/23/2017	10/11/2017	11/03/2017
US	US AIRS (AFS)	Aerometric Information Retrieval System Facility Subsystem (	EPA	10/12/2016	10/26/2016	02/03/2017
US	US AIRS MINOR	Air Facility System Data	EPA	10/12/2016	10/26/2016	02/03/2017
US	US BROWNFIELDS	A Listing of Brownfields Sites	Environmental Protection Agency	01/19/2018	01/19/2018	02/09/2018
US	US CDL	Clandestine Drug Labs	Drug Enforcement Administration	02/22/2018	03/01/2018	05/11/2018
US	US ENG CONTROLS	Engineering Controls Sites List	Environmental Protection Agency	02/13/2018	02/27/2018	05/11/2018
US	US FIN ASSUR	Financial Assurance Information	Environmental Protection Agency	01/11/2018	01/19/2018	03/02/2018
US	US HIST CDL	National Clandestine Laboratory Register	Drug Enforcement Administration	02/22/2018	03/01/2018	05/11/2018
US	US INST CONTROL	Sites with Institutional Controls	Environmental Protection Agency	02/13/2018	02/27/2018	05/11/2018
US	US MINES	Mines Master Index File	Department of Labor, Mine Safety and Health A	01/25/2018	02/28/2018	05/11/2018
US	US MINES 2	Ferrous and Nonferrous Metal Mines Database Listing	USGS	12/05/2005	02/29/2008	04/18/2008
US	US MINES 3	Active Mines & Mineral Plants Database Listing	USGS	04/14/2011	06/08/2011	09/13/2011
US	UXO	Unexploded Ordnance Sites	Department of Defense	09/30/2016	10/31/2017	01/12/2018

GOVERNMENT RECORDS SEARCHED / DATA CURRENCY TRACKING

St	Acronym	Full Name	Government Agency	Gov Date	Arvl. Date	Active Date
CT	CT MANIFEST	Hazardous Waste Manifest Data	Department of Energy & Environmental Protecti	01/03/2018	02/14/2018	03/22/2018
NJ	NJ MANIFEST	Manifest Information	Department of Environmental Protection	12/31/2016	04/11/2017	07/27/2017
NY	NY MANIFEST	Facility and Manifest Data	Department of Environmental Conservation	12/31/2017	01/31/2018	03/09/2018
PA	PA MANIFEST	Manifest Information	Department of Environmental Protection	12/31/2016	07/25/2017	09/25/2017
RI	RI MANIFEST	Manifest information	Department of Environmental Management	12/31/2017	02/23/2018	04/09/2018
WI	WI MANIFEST	Manifest Information	Department of Natural Resources	12/31/2016	04/13/2017	07/14/2017
US	AHA Hospitals	Sensitive Receptor: AHA Hospitals	American Hospital Association, Inc.			
US	Medical Centers	Sensitive Receptor: Medical Centers	Centers for Medicare & Medicaid Services			
US	Nursing Homes	Sensitive Receptor: Nursing Homes	National Institutes of Health			
US	Public Schools	Sensitive Receptor: Public Schools	National Center for Education Statistics			
US	Private Schools	Sensitive Receptor: Private Schools	National Center for Education Statistics			
CA	Daycare Centers	Sensitive Receptor: Licensed Facilities	Department of Social Services			
US	Flood Zones	100-year and 500-year flood zones	Emergency Management Agency (FEMA)			
US	NWI	National Wetlands Inventory	U.S. Fish and Wildlife Service			
CA	State Wetlands	Wetland Inventory	Department of Fish & Game			
US	Topographic Map	Current USGS 7.5 Minute Topographic Map	U.S. Geological Survey			
US	Oil/Gas Pipelines		PennWell Corporation			
US	Electric Power Transmission Line Data		PennWell Corporation			

STREET AND ADDRESS INFORMATION

© 2015 TomTom North America, Inc. All rights reserved. This material is proprietary and the subject of copyright protection and other intellectual property rights owned by or licensed to Tele Atlas North America, Inc. The use of this material is subject to the terms of a license agreement. You will be held liable for any unauthorized copying or disclosure of this material.

GEOCHECK ®- PHYSICAL SETTING SOURCE ADDENDUM

TARGET PROPERTY ADDRESS

5940 SOQUEL AVENUE
5940 SOQUEL AVENUE
SANTA CRUZ, CA 95062

TARGET PROPERTY COORDINATES

Latitude (North):	36.983299 - 36˚ 58' 59.88''
Longitude (West):	121.976526 - 121˚ 58' 35.49''
Universal Tranverse Mercator:	Zone 10
UTM X (Meters):	591088.2
UTM Y (Meters):	4093306.0
Elevation:	109 ft. above sea level

USGS TOPOGRAPHIC MAP

Target Property Map:	5619822 SOQUEL, CA
Version Date:	2012
North Map:	5640066 LAUREL, CA
Version Date:	2012

EDR's GeoCheck Physical Setting Source Addendum is provided to assist the environmental professional in forming an opinion about the impact of potential contaminant migration.

Assessment of the impact of contaminant migration generally has two principal investigative components:

1. Groundwater flow direction, and
2. Groundwater flow velocity.

Groundwater flow direction may be impacted by surface topography, hydrology, hydrogeology, characteristics of the soil, and nearby wells. Groundwater flow velocity is generally impacted by the nature of the geologic strata.

GEOCHECK® - PHYSICAL SETTING SOURCE SUMMARY

GROUNDWATER FLOW DIRECTION INFORMATION

Groundwater flow direction for a particular site is best determined by a qualified environmental professional using site-specific well data. If such data is not reasonably ascertainable, it may be necessary to rely on other sources of information, such as surface topographic information, hydrologic information, hydrogeologic data collected on nearby properties, and regional groundwater flow information (from deep aquifers).

TOPOGRAPHIC INFORMATION

Surface topography may be indicative of the direction of surficial groundwater flow. This information can be used to assist the environmental professional in forming an opinion about the impact of nearby contaminated properties or, should contamination exist on the target property, what downgradient sites might be impacted.

TARGET PROPERTY TOPOGRAPHY

General Topographic Gradient: General South

SURROUNDING TOPOGRAPHY: ELEVATION PROFILES

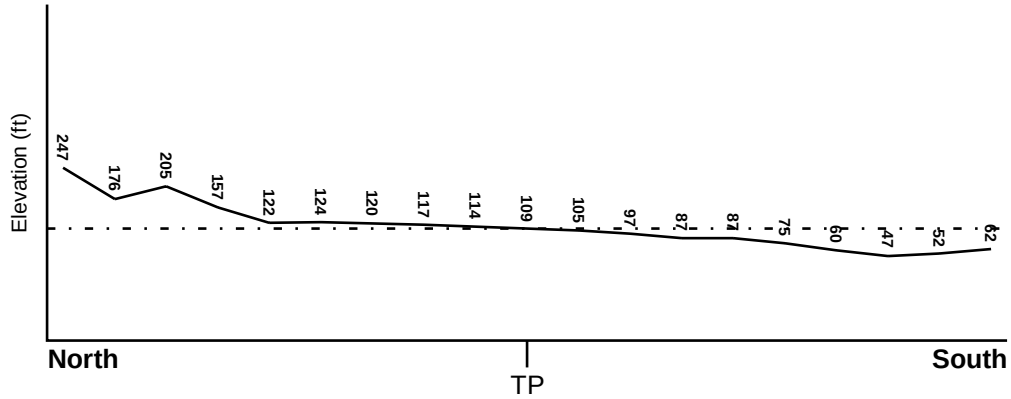

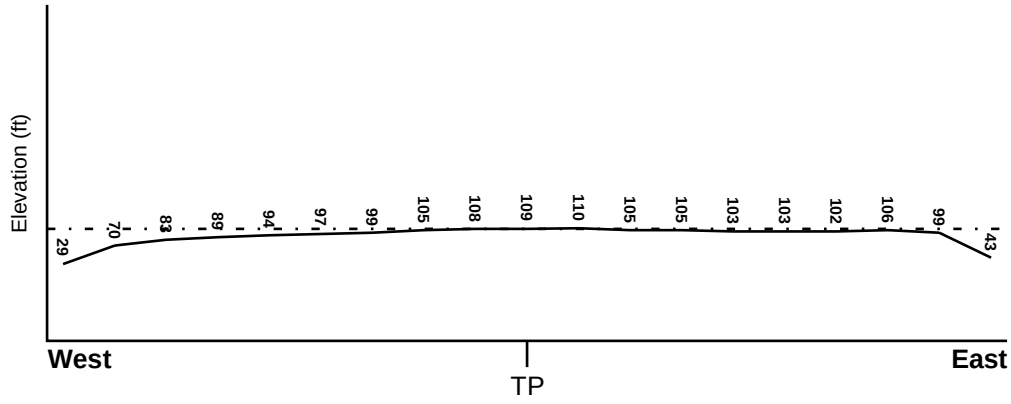

Target Property Elevation: 109 ft.

0 1/2 1 Miles

Source: Topography has been determined from the USGS 7.5' Digital Elevation Model and should be evaluated on a relative (not an absolute) basis. Relative elevation information between sites of close proximity should be field verified.

GEOCHECK® - PHYSICAL SETTING SOURCE SUMMARY

HYDROLOGIC INFORMATION

Surface water can act as a hydrologic barrier to groundwater flow. Such hydrologic information can be used to assist the environmental professional in forming an opinion about the impact of nearby contaminated properties or, should contamination exist on the target property, what downgradient sites might be impacted.

Refer to the Physical Setting Source Map following this summary for hydrologic information (major waterways and bodies of water).

FEMA FLOOD ZONE

Flood Plain Panel at Target Property	FEMA Source Type
06087C0351E	FEMA FIRM Flood data

Additional Panels in search area:	FEMA Source Type
06087C0352E	FEMA FIRM Flood data

NATIONAL WETLAND INVENTORY

NWI Quad at Target Property	NWI Electronic Data Coverage
SOQUEL	YES - refer to the Overview Map and Detail Map

HYDROGEOLOGIC INFORMATION

Hydrogeologic information obtained by installation of wells on a specific site can often be an indicator of groundwater flow direction in the immediate area. Such hydrogeologic information can be used to assist the environmental professional in forming an opinion about the impact of nearby contaminated properties or, should contamination exist on the target property, what downgradient sites might be impacted.

Site-Specific Hydrogeological Data*:

Search Radius:	1.25 miles
Status:	Not found

AQUIFLOW®

Search Radius: 1.000 Mile.

EDR has developed the AQUIFLOW Information System to provide data on the general direction of groundwater flow at specific points. EDR has reviewed reports submitted by environmental professionals to regulatory authorities at select sites and has extracted the date of the report, groundwater flow direction as determined hydrogeologically, and the depth to water table.

MAP ID	LOCATION FROM TP	GENERAL DIRECTION GROUNDWATER FLOW
Not Reported		

* ©1996 Site-specific hydrogeological data gathered by CERCLIS Alerts, Inc., Bainbridge Island, WA. All rights reserved. All of the information and opinions presented are those of the cited EPA report(s), which were completed under a Comprehensive Environmental Response Compensation and Liability Information System (CERCLIS) investigation.

GEOCHECK® - PHYSICAL SETTING SOURCE SUMMARY

GROUNDWATER FLOW VELOCITY INFORMATION

Groundwater flow velocity information for a particular site is best determined by a qualified environmental professional using site specific geologic and soil strata data. If such data are not reasonably ascertainable, it may be necessary to rely on other sources of information, including geologic age identification, rock stratigraphic unit and soil characteristics data collected on nearby properties and regional soil information. In general, contaminant plumes move more quickly through sandy-gravelly types of soils than silty-clayey types of soils.

GEOLOGIC INFORMATION IN GENERAL AREA OF TARGET PROPERTY

Geologic information can be used by the environmental professional in forming an opinion about the relative speed at which contaminant migration may be occurring.

ROCK STRATIGRAPHIC UNIT

Era:	Cenozoic
System:	Tertiary
Series:	Pliocene
Code:	Tp *(decoded above as Era, System & Series)*

GEOLOGIC AGE IDENTIFICATION

Category: Stratified Sequence

Geologic Age and Rock Stratigraphic Unit Source: P.G. Schruben, R.E. Arndt and W.J. Bawiec, Geology of the Conterminous U.S. at 1:2,500,000 Scale - a digital representation of the 1974 P.B. King and H.M. Beikman Map, USGS Digital Data Series DDS - 11 (1994).

SSURGO SOIL MAP - 5291382.2s

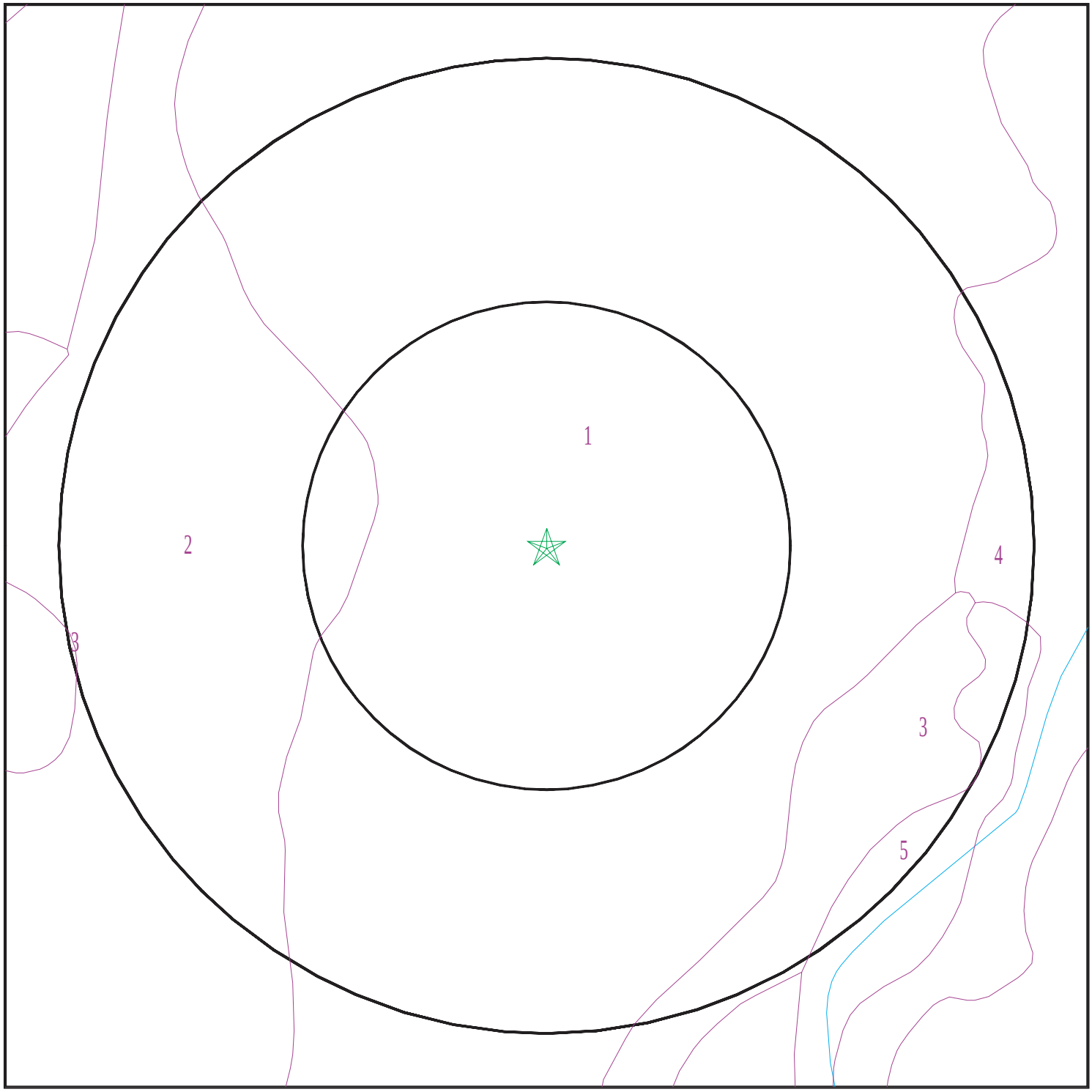

Target Property
SSURGO Soil
Water

SITE NAME: 5940 Soquel Avenue ADDRESS: 5940 Soquel Avenue Santa Cruz CA 95062 LAT/LONG: 36.983299 / 121.976526	CLIENT: Terracon CONTACT: Megan Davey INQUIRY #: 5291382.2s DATE: May 14, 2018 9:09 am

Copyright © 2018 EDR, Inc. © 2015 TomTom Rel. 2015.

GEOCHECK® - PHYSICAL SETTING SOURCE SUMMARY

DOMINANT SOIL COMPOSITION IN GENERAL AREA OF TARGET PROPERTY

The U.S. Department of Agriculture's (USDA) Soil Conservation Service (SCS) leads the National Cooperative Soil Survey (NCSS) and is responsible for collecting, storing, maintaining and distributing soil survey information for privately owned lands in the United States. A soil map in a soil survey is a representation of soil patterns in a landscape. The following information is based on Soil Conservation Service SSURGO data.

Soil Map ID: 1

Soil Component Name: ELKHORN

Soil Surface Texture: sandy loam

Hydrologic Group: Class B - Moderate infiltration rates. Deep and moderately deep, moderately well and well drained soils with moderately coarse textures.

Soil Drainage Class: Well drained

Hydric Status: Partially hydric

Corrosion Potential - Uncoated Steel: Moderate

Depth to Bedrock Min: > 0 inches

Depth to Watertable Min: > 0 inches

Soil Layer Information							
	Boundary			Classification		Saturated hydraulic conductivity micro m/sec	Soil Reaction (pH)
Layer	Upper	Lower	Soil Texture Class	AASHTO Group	Unified Soil		
1	0 inches	20 inches	sandy loam	Granular materials (35 pct. or less passing No. 200), Silty, or Clayey Gravel and Sand.	COARSE-GRAINED SOILS, Sands, Sands with fines, Silty Sand.	Max: 42 Min: 14	Max: 7.3 Min: 5.6
2	20 inches	61 inches	sandy clay loam	Silt-Clay Materials (more than 35 pct. passing No. 200), Clayey Soils.	FINE-GRAINED SOILS, Silts and Clays (liquid limit less than 50%), Lean Clay	Max: 4 Min: 1.4	Max: 7.8 Min: 5.6

Soil Map ID: 2

Soil Component Name: WATSONVILLE

Soil Surface Texture: loam

Hydrologic Group: Class D - Very slow infiltration rates. Soils are clayey, have a high water table, or are shallow to an impervious layer.

Soil Drainage Class: Somewhat poorly drained

Hydric Status: Partially hydric

Corrosion Potential - Uncoated Steel: High

Depth to Bedrock Min: > 0 inches

Depth to Watertable Min: > 114 inches

Soil Layer Information							
	Boundary			Classification		Saturated hydraulic conductivity micro m/sec	Soil Reaction (pH)
Layer	Upper	Lower	Soil Texture Class	AASHTO Group	Unified Soil		
1	0 inches	18 inches	loam	Silt-Clay Materials (more than 35 pct. passing No. 200), Silty Soils.	FINE-GRAINED SOILS, Silts and Clays (liquid limit less than 50%), silt.	Max: 14 Min: 4	Max: 7.3 Min: 5.6
2	18 inches	38 inches	clay	Silt-Clay Materials (more than 35 pct. passing No. 200), Clayey Soils.	FINE-GRAINED SOILS, Silts and Clays (liquid limit 50% or more), Fat Clay.	Max: 0.42 Min: 0.01	Max: 8.4 Min: 5.6
3	38 inches	62 inches	sandy clay loam	Silt-Clay Materials (more than 35 pct. passing No. 200), Clayey Soils.	FINE-GRAINED SOILS, Silts and Clays (liquid limit less than 50%), Lean Clay	Max: 1.4 Min: 0.42	Max: 8.4 Min: 5.6

Soil Map ID: 3

Soil Component Name: WATSONVILLE

Soil Surface Texture: loam

Hydrologic Group: Class D - Very slow infiltration rates. Soils are clayey, have a high water table, or are shallow to an impervious layer.

Soil Drainage Class: Somewhat poorly drained

Hydric Status: Partially hydric

Corrosion Potential - Uncoated Steel: High

Depth to Bedrock Min: > 0 inches

Depth to Watertable Min: > 114 inches

Soil Layer Information							
	Boundary			Classification		Saturated hydraulic conductivity micro m/sec	Soil Reaction (pH)
Layer	Upper	Lower	Soil Texture Class	AASHTO Group	Unified Soil		
1	0 inches	18 inches	loam	Silt-Clay Materials (more than 35 pct. passing No. 200), Silty Soils.	FINE-GRAINED SOILS, Silts and Clays (liquid limit less than 50%), silt.	Max: 14 Min: 4	Max: 7.3 Min: 5.6
2	18 inches	38 inches	clay	Silt-Clay Materials (more than 35 pct. passing No. 200), Clayey Soils.	FINE-GRAINED SOILS, Silts and Clays (liquid limit 50% or more), Fat Clay.	Max: 0.42 Min: 0.01	Max: 8.4 Min: 5.6
3	38 inches	62 inches	sandy clay loam	Silt-Clay Materials (more than 35 pct. passing No. 200), Clayey Soils.	FINE-GRAINED SOILS, Silts and Clays (liquid limit less than 50%), Lean Clay	Max: 1.4 Min: 0.42	Max: 8.4 Min: 5.6

Soil Map ID: 4

Soil Component Name: LOMPICO

Soil Surface Texture: loam

Hydrologic Group: Class B - Moderate infiltration rates. Deep and moderately deep, moderately well and well drained soils with moderately coarse textures.

Soil Drainage Class: Well drained

Hydric Status: Not hydric

Corrosion Potential - Uncoated Steel: High

Depth to Bedrock Min: > 0 inches

Depth to Watertable Min: > 0 inches

Soil Layer Information							
	Boundary			Classification		Saturated hydraulic conductivity micro m/sec	Soil Reaction (pH)
Layer	Upper	Lower	Soil Texture Class	AASHTO Group	Unified Soil		
1	0 inches	5 inches	loam	Silt-Clay Materials (more than 35 pct. passing No. 200), Silty Soils.	FINE-GRAINED SOILS, Silts and Clays (liquid limit less than 50%), Lean Clay. FINE-GRAINED SOILS, Silts and Clays (liquid limit less than 50%), silt.	Max: 42 Min: 14	Max: 7.3 Min: 6.1
2	5 inches	37 inches	clay loam	Silt-Clay Materials (more than 35 pct. passing No. 200), Clayey Soils.	COARSE-GRAINED SOILS, Sands, Sands with fines, Clayey sand.	Max: 14 Min: 4	Max: 6 Min: 4.5
3	37 inches	40 inches	weathered bedrock	Not reported	Not reported	Max: Min:	Max: Min:

Soil Map ID: 5

Soil Component Name: AQUENTS

Soil Surface Texture: clay

Hydrologic Group: Class D - Very slow infiltration rates. Soils are clayey, have a high water table, or are shallow to an impervious layer.

Soil Drainage Class: Very poorly drained

Hydric Status: Partially hydric

Corrosion Potential - Uncoated Steel: High

Depth to Bedrock Min: > 0 inches

Depth to Watertable Min: > 25 inches

GEOCHECK® - PHYSICAL SETTING SOURCE SUMMARY

Soil Layer Information							
	Boundary			Classification		Saturated hydraulic conductivity micro m/sec	Soil Reaction (pH)
Layer	Upper	Lower	Soil Texture Class	AASHTO Group	Unified Soil		
1	0 inches	59 inches	clay	Granular materials (35 pct. or less passing No. 200), Fine Sand.	FINE-GRAINED SOILS, Silts and Clays (liquid limit 50% or more), Fat Clay.	Max: 705 Min: 0.42	Max: 7.3 Min: 5.6

LOCAL / REGIONAL WATER AGENCY RECORDS

EDR Local/Regional Water Agency records provide water well information to assist the environmental professional in assessing sources that may impact ground water flow direction, and in forming an opinion about the impact of contaminant migration on nearby drinking water wells.

WELL SEARCH DISTANCE INFORMATION

DATABASE	SEARCH DISTANCE (miles)
Federal USGS	1.000
Federal FRDS PWS	Nearest PWS within 1 mile
State Database	1.000

FEDERAL USGS WELL INFORMATION

MAP ID	WELL ID	LOCATION FROM TP
A2	USGS40000180196	1/8 - 1/4 Mile NW
C11	USGS40000180108	1/2 - 1 Mile South
12	USGS40000180131	1/2 - 1 Mile SE
E13	USGS40000180101	1/2 - 1 Mile SE
E14	USGS40000180096	1/2 - 1 Mile SE
F16	USGS40000180182	1/2 - 1 Mile East

FEDERAL FRDS PUBLIC WATER SUPPLY SYSTEM INFORMATION

MAP ID	WELL ID	LOCATION FROM TP
No PWS System Found		

Note: PWS System location is not always the same as well location.

GEOCHECK® - PHYSICAL SETTING SOURCE SUMMARY

STATE DATABASE WELL INFORMATION

MAP ID	WELL ID	LOCATION FROM TP
1	CADW60000028166	0 - 1/8 Mile NW
A3	CADW60000034989	1/8 - 1/4 Mile NW
B4	CADW60000003972	1/4 - 1/2 Mile SE
B5	CADW60000003973	1/4 - 1/2 Mile SE
6	10557	1/4 - 1/2 Mile West
C7	CADW60000028155	1/4 - 1/2 Mile South
D8	CADW60000003969	1/4 - 1/2 Mile East
D9	CADW60000003970	1/4 - 1/2 Mile East
D10	CADW60000003971	1/4 - 1/2 Mile East
F15	CADW60000028168	1/2 - 1 Mile East
G17	CADW60000010291	1/2 - 1 Mile SE
G18	CADW60000005457	1/2 - 1 Mile SE
G19	CADW60000006205	1/2 - 1 Mile SE
H20	CADW60000003966	1/2 - 1 Mile East
H21	CADW60000003967	1/2 - 1 Mile East
H22	CADW60000003968	1/2 - 1 Mile East
I23	CADW60000003943	1/2 - 1 Mile North
I24	CADW60000003944	1/2 - 1 Mile North

PHYSICAL SETTING SOURCE MAP - 5291382.2s

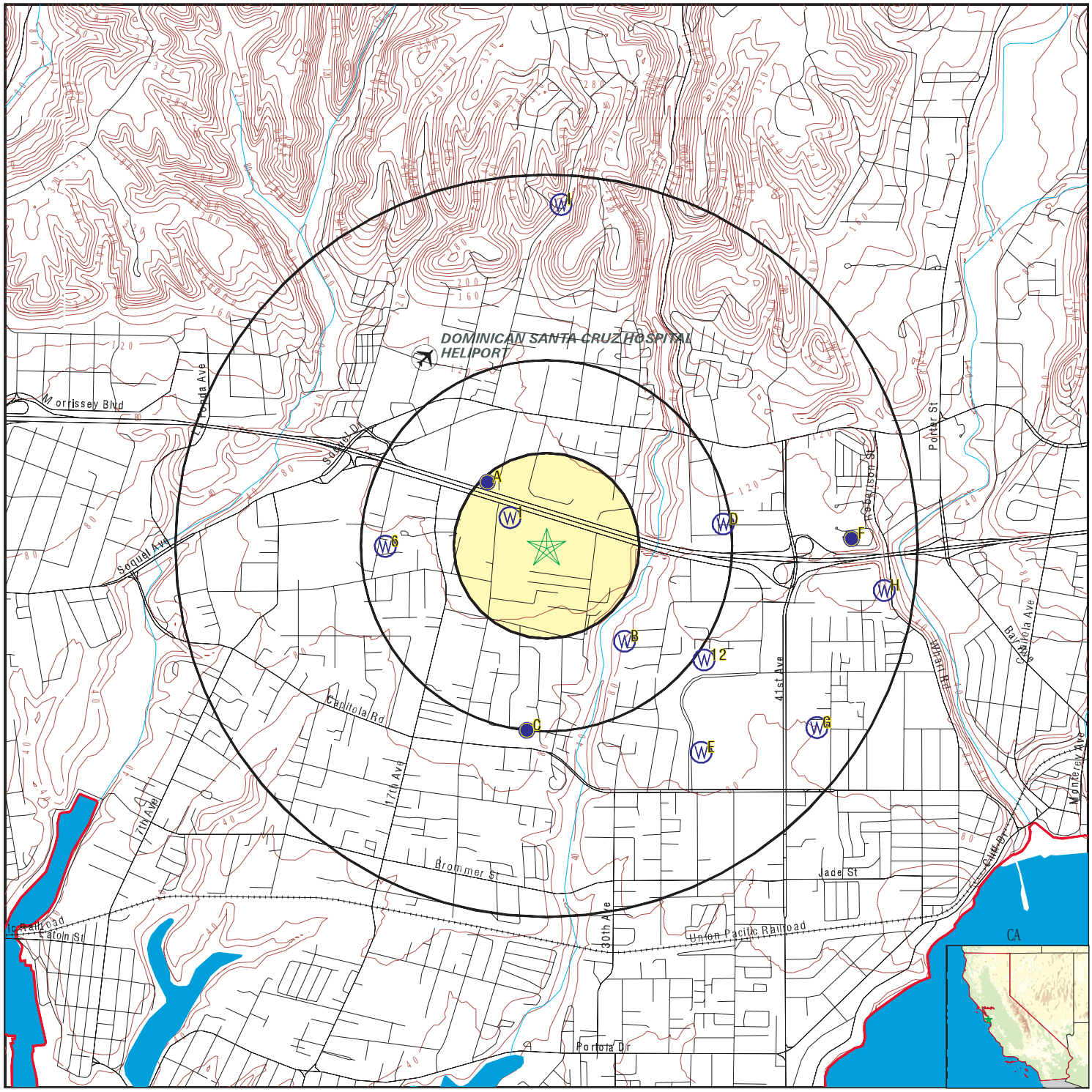

0 1/4 1/2 1 Miles

- County Boundary
- Major Roads
- Contour Lines
- Earthquake Fault Lines
- Airports
- Earthquake epicenter, Richter 5 or greater
- Water Wells
- Public Water Supply Wells
- Cluster of Multiple Icons
- Groundwater Flow Direction
- GI Indeterminate Groundwater Flow at Location
- GV Groundwater Flow Varies at Location
- HD Closest Hydrogeological Data
- Oil, gas or related wells

SITE NAME:	5940 Soquel Avenue	CLIENT:	Terracon
ADDRESS:	5940 Soquel Avenue Santa Cruz CA 95062	CONTACT:	Megan Davey
LAT/LONG:	36.983299 / 121.976526	INQUIRY #:	5291382.2s
		DATE:	May 14, 2018 9:09 am

Copyright © 2018 EDR, Inc. © 2015 TomTom Rel. 2015.

Map ID Direction Distance Elevation	Database	EDR ID Number
1 **NW** **0 - 1/8 Mile** **Higher**	**CA WELLS**	**CADW60000028166**

Objectid:	28166
Latitude:	36.9844
Longitude:	-121.9783
Site code:	369844N1219783W001
State well numbe:	11S01W09P001M
Local well name:	’’
Well use id:	6
Well use descrip:	Unknown
County id:	44
County name:	Santa Cruz
Basin code:	’3-26’
Basin desc:	West Santa Cruz Terrace
Dwr region id:	80237
Dwr region:	South Central Region Office
Site id:	CADW60000028166

A2 **NW** **1/8 - 1/4 Mile** **Lower**	**FED USGS**	**USGS40000180196**

Org. Identifier:	USGS-CA		
Formal name:	USGS California Water Science Center		
Monloc Identifier:	USGS-365909121584201		
Monloc name:	011S001W09M002M		
Monloc type:	Well		
Monloc desc:	Not Reported		
Huc code:	18060001	Drainagearea value:	Not Reported
Drainagearea Units:	Not Reported	Contrib drainagearea:	Not Reported
Contrib drainagearea units:	Not Reported	Latitude:	36.9857834
Longitude:	-121.9794054	Sourcemap scale:	24000
Horiz Acc measure:	1	Horiz Acc measure units:	seconds
Horiz Collection method:	Interpolated from map		
Horiz coord refsys:	NAD83	Vert measure val:	105.00
Vert measure units:	feet	Vertacc measure val:	10
Vert accmeasure units:	feet		
Vertcollection method:	Interpolated from topographic map		
Vert coord refsys:	NGVD29	Countrycode:	US
Aquifername:	California Coastal Basin aquifers		
Formation type:	Purisima Formation		
Aquifer type:	Not Reported		
Construction date:	19560101	Welldepth:	110
Welldepth units:	ft	Wellholedepth:	110
Wellholedepth units:	ft		

Ground-water levels, Number of Measurements: 7

Date	Feet below Surface	Feet to Sealevel	Date	Feet below Surface	Feet to Sealevel
1982-04-14	24.62		1981-09-11	26.30	
1981-04-15	31.88				

Note: The site had been pumped recently.

Ground-water levels, continued.

Date	Feet below Surface	Feet to Sealevel	Date	Feet below Surface	Feet to Sealevel
1980-09-11	25.8				
1978-08-10	60.8				
Note: The site had been pumped recently.					
1978-07-05	72.1				
Note: The site had been pumped recently.					
1966-07-18	26				

A3
NW **CA WELLS** **CADW60000034989**
1/8 - 1/4 Mile
Lower

Objectid:	34989
Latitude:	36.9858
Longitude:	-121.9794
Site code:	369858N1219794W001
State well numbe:	11S01W09M002M
Local well name:	’’
Well use id:	6
Well use descrip:	Unknown
County id:	44
County name:	Santa Cruz
Basin code:	’3-26’
Basin desc:	West Santa Cruz Terrace
Dwr region id:	80237
Dwr region:	South Central Region Office
Site id:	CADW60000034989

B4
SE **CA WELLS** **CADW60000003972**
1/4 - 1/2 Mile
Lower

Objectid:	3972
Latitude:	36.979567
Longitude:	-121.972718
Site code:	369796N1219727W001
State well numbe:	Not Reported
Local well name:	’Coffee Lane Shallow’
Well use id:	1
Well use descrip:	Observation
County id:	44
County name:	Santa Cruz
Basin code:	’3-26’
Basin desc:	West Santa Cruz Terrace
Dwr region id:	80237
Dwr region:	South Central Region Office
Site id:	CADW60000003972

B5
SE **CA WELLS** **CADW60000003973**
1/4 - 1/2 Mile
Lower

Objectid:	3973
Latitude:	36.979567
Longitude:	-121.972718
Site code:	369796N1219727W002
State well numbe:	Not Reported
Local well name:	'Coffee Lane Deep'
Well use id:	1
Well use descrip:	Observation
County id:	44
County name:	Santa Cruz
Basin code:	'3-26'
Basin desc:	West Santa Cruz Terrace
Dwr region id:	80237
Dwr region:	South Central Region Office
Site id:	CADW60000003973

6
West **CA WELLS** **10557**
1/4 - 1/2 Mile
Lower

Water System Information:

Prime Station Code:	11S/01W-16R03 M	User ID:	HEN
FRDS Number:	4410010005	County:	Santa Cruz
District Number:	05	Station Type:	WELL/AMBNT/MUN/INTAKE/SUPPLY
Water Type:	Well/Groundwater	Well Status:	Active Raw
Source Lat/Long:	365900.0 1215900.0	Precision:	1 Mile (One Minute)
Source Name:	BELTZ WELL 06		
System Number:	4410010		
System Name:	Santa Cruz Water Department		
Organization That Operates System:			
	809 CENTER STREET, ROOM 102		
	SANTA CRUZ, CA 95060		
Pop Served:	80000	Connections:	21949
Area Served:	SANTA CRUZ		

C7
South **CA WELLS** **CADW60000028155**
1/4 - 1/2 Mile
Lower

Objectid:	28155
Latitude:	36.9764
Longitude:	-121.9775
Site code:	369764N1219775W001
State well numbe:	11S01W16F001M
Local well name:	''
Well use id:	6
Well use descrip:	Unknown
County id:	44
County name:	Santa Cruz
Basin code:	'3-26'
Basin desc:	West Santa Cruz Terrace
Dwr region id:	80237
Dwr region:	South Central Region Office
Site id:	CADW60000028155

Map ID Direction Distance Elevation	Database	EDR ID Number
D8 **East** **1/4 - 1/2 Mile** **Higher**	**CA WELLS**	**CADW60000003969**

Objectid:	3969
Latitude:	36.984147
Longitude:	-121.967914
Site code:	369841N1219679W001
State well numbe:	Not Reported
Local well name:	'Cory Steet Shallow'
Well use id:	1
Well use descrip:	Observation
County id:	44
County name:	Santa Cruz
Basin code:	'3-26'
Basin desc:	West Santa Cruz Terrace
Dwr region id:	80237
Dwr region:	South Central Region Office
Site id:	CADW60000003969

D9 **East** **1/4 - 1/2 Mile** **Higher**	**CA WELLS**	**CADW60000003970**

Objectid:	3970
Latitude:	36.984147
Longitude:	-121.967914
Site code:	369841N1219679W002
State well numbe:	Not Reported
Local well name:	'Cory Street Medium'
Well use id:	1
Well use descrip:	Observation
County id:	44
County name:	Santa Cruz
Basin code:	'3-26'
Basin desc:	West Santa Cruz Terrace
Dwr region id:	80237
Dwr region:	South Central Region Office
Site id:	CADW60000003970

D10 **East** **1/4 - 1/2 Mile** **Higher**	**CA WELLS**	**CADW60000003971**

Objectid:	3971
Latitude:	36.984147
Longitude:	-121.967914
Site code:	369841N1219679W003
State well numbe:	Not Reported
Local well name:	'Cory Street Deep'
Well use id:	1
Well use descrip:	Observation
County id:	44
County name:	Santa Cruz

Basin code:	'3-26'
Basin desc:	West Santa Cruz Terrace
Dwr region id:	80237
Dwr region:	South Central Region Office
Site id:	CADW60000003971

C11
South **FED USGS** **USGS40000180108**
1/2 - 1 Mile
Lower

Org. Identifier:	USGS-CA		
Formal name:	USGS California Water Science Center		
Monloc Identifier:	USGS-365833121583501		
Monloc name:	011S001W16F001M		
Monloc type:	Well		
Monloc desc:	Not Reported		
Huc code:	18060001	Drainagearea value:	Not Reported
Drainagearea Units:	Not Reported	Contrib drainagearea:	Not Reported
Contrib drainagearea units:	Not Reported	Latitude:	36.9757837
Longitude:	-121.9774608	Sourcemap scale:	Not Reported
Horiz Acc measure:	Unknown	Horiz Acc measure units:	Unknown
Horiz Collection method:	Interpolated from map		
Horiz coord refsys:	NAD83	Vert measure val:	Not Reported
Vert measure units:	Not Reported	Vertacc measure val:	Not Reported
Vert accmeasure units:	Not Reported		
Vertcollection method:	Not Reported		
Vert coord refsys:	Not Reported	Countrycode:	US
Aquifername:	California Coastal Basin aquifers		
Formation type:	Purisima Formation		
Aquifer type:	Not Reported		
Construction date:	Not Reported	Welldepth:	Not Reported
Welldepth units:	Not Reported	Wellholedepth:	Not Reported
Wellholedepth units:	Not Reported		

Ground-water levels, Number of Measurements: 0

12
SE **FED USGS** **USGS40000180131**
1/2 - 1 Mile
Lower

Org. Identifier:	USGS-CA		
Formal name:	USGS California Water Science Center		
Monloc Identifier:	USGS-365844121580401		
Monloc name:	011S001W16B001M		
Monloc type:	Well		
Monloc desc:	Not Reported		
Huc code:	18060001	Drainagearea value:	Not Reported
Drainagearea Units:	Not Reported	Contrib drainagearea:	Not Reported
Contrib drainagearea units:	Not Reported	Latitude:	36.9788392
Longitude:	-121.9688493	Sourcemap scale:	24000
Horiz Acc measure:	5	Horiz Acc measure units:	seconds
Horiz Collection method:	Interpolated from map		
Horiz coord refsys:	NAD83	Vert measure val:	90.00
Vert measure units:	feet	Vertacc measure val:	20
Vert accmeasure units:	feet		
Vertcollection method:	Interpolated from topographic map		
Vert coord refsys:	NGVD29	Countrycode:	US
Aquifername:	California Coastal Basin aquifers		
Formation type:	Not Reported		

Aquifer type:	Not Reported		
Construction date:	19800301	Welldepth:	Not Reported
Welldepth units:	Not Reported	Wellholedepth:	Not Reported
Wellholedepth units:	Not Reported		

Ground-water levels, Number of Measurements: 9

Date	Feet below Surface	Feet to Sealevel	Date	Feet below Surface	Feet to Sealevel
1982-06-09	68.32		1982-05-11	75.78	
1982-04-13	79.57				
Note: The site had been pumped recently.					
1982-03-09	68.02				
Note: The site had been pumped recently.					
1982-02-09	68.66				
Note: The site had been pumped recently.					
1981-12-08	62.92		1981-11-09	66.06	
1981-10-09	62.93				
1981-09-11	64.11				
Note: The site had been pumped recently.					

E13
SE
1/2 - 1 Mile
Lower

FED USGS **USGS40000180101**

Org. Identifier:	USGS-CA		
Formal name:	USGS California Water Science Center		
Monloc Identifier:	USGS-365832121580401		
Monloc name:	011S001W16H002M		
Monloc type:	Well		
Monloc desc:	Not Reported		
Huc code:	18060001	Drainagearea value:	Not Reported
Drainagearea Units:	Not Reported	Contrib drainagearea:	Not Reported
Contrib drainagearea units:	Not Reported	Latitude:	36.975506
Longitude:	-121.9688493	Sourcemap scale:	Not Reported
Horiz Acc measure:	Unknown	Horiz Acc measure units:	Unknown
Horiz Collection method:	Interpolated from map		
Horiz coord refsys:	NAD83	Vert measure val:	Not Reported
Vert measure units:	Not Reported	Vertacc measure val:	Not Reported
Vert accmeasure units:	Not Reported		
Vertcollection method:	Not Reported		
Vert coord refsys:	Not Reported	Countrycode:	US
Aquifername:	California Coastal Basin aquifers		
Formation type:	Not Reported		
Aquifer type:	Not Reported		
Construction date:	Not Reported	Welldepth:	Not Reported
Welldepth units:	Not Reported	Wellholedepth:	Not Reported
Wellholedepth units:	Not Reported		

Ground-water levels, Number of Measurements: 0

E14
SE
1/2 - 1 Mile
Lower

FED USGS **USGS40000180096**

Org. Identifier:	USGS-CA		
Formal name:	USGS California Water Science Center		
Monloc Identifier:	USGS-365830121580501		
Monloc name:	011S001W16H001M		
Monloc type:	Well		
Monloc desc:	Not Reported		
Huc code:	18060001	Drainagearea value:	Not Reported
Drainagearea Units:	Not Reported	Contrib drainagearea:	Not Reported
Contrib drainagearea units:	Not Reported	Latitude:	36.9749504
Longitude:	-121.969127	Sourcemap scale:	24000
Horiz Acc measure:	1	Horiz Acc measure units:	seconds
Horiz Collection method:	Interpolated from map		
Horiz coord refsys:	NAD83	Vert measure val:	80.00
Vert measure units:	feet	Vertacc measure val:	005
Vert accmeasure units:	feet		
Vertcollection method:	Altimeter		
Vert coord refsys:	NGVD29	Countrycode:	US
Aquifername:	California Coastal Basin aquifers		
Formation type:	Purisima Formation		
Aquifer type:	Not Reported		
Construction date:	Not Reported	Welldepth:	102
Welldepth units:	ft	Wellholedepth:	102
Wellholedepth units:	ft		

Ground-water levels, Number of Measurements: 22

Date	Feet below Surface	Feet to Sealevel	Date	Feet below Surface	Feet to Sealevel
1982-06-09	59.03		1982-05-11	57.49	
1982-04-13	56.49		1982-03-09	56.81	
1982-02-09	57.34		1981-12-08	56.64	
1981-11-09	65.39				
Note: A nearby site that taps the same aquifer was being pumped.					
1981-10-09	62.14				
Note: A nearby site that taps the same aquifer was being pumped.					
1981-09-11	62.59				
Note: A nearby site that taps the same aquifer was being pumped.					
1981-08-13	62.19		1981-07-07	60.14	
1981-06-08	59.83				
1981-04-15	56.78				
Note: The site had been pumped recently.					
1981-03-19	56.01		1981-02-19	56.40	
1981-01-16	60.25				
1980-11-20	61.64				
Note: A nearby site that taps the same aquifer was being pumped.					
1980-10-17	60.99				
Note: A nearby site that taps the same aquifer was being pumped.					
1980-09-11	61.6				
Note: A nearby site that taps the same aquifer was being pumped.					
1978-08-10	58.87				
1978-06-29	64.95				
Note: A nearby site that taps the same aquifer was being pumped.					
1966-02-16	57.3				

F15
East
1/2 - 1 Mile
Lower

CA WELLS **CADW60000028168**

Objectid:	28168
Latitude:	36.9836
Longitude:	-121.9617
Site code:	369836N1219617W001
State well numbe:	11S01W10N001M
Local well name:	''
Well use id:	6
Well use descrip:	Unknown
County id:	44
County name:	Santa Cruz
Basin code:	'3-1'
Basin desc:	Soquel Valley
Dwr region id:	80237
Dwr region:	South Central Region Office
Site id:	CADW60000028168

F16
East **FED USGS** **USGS40000180182**
1/2 - 1 Mile
Lower

Org. Identifier:	USGS-CA		
Formal name:	USGS California Water Science Center		
Monloc Identifier:	USGS-365901121573801		
Monloc name:	011S001W10N001M		
Monloc type:	Well		
Monloc desc:	Not Reported		
Huc code:	18060001	Drainagearea value:	Not Reported
Drainagearea Units:	Not Reported	Contrib drainagearea:	Not Reported
Contrib drainagearea units:	Not Reported	Latitude:	36.9835613
Longitude:	-121.9616268	Sourcemap scale:	Not Reported
Horiz Acc measure:	Unknown	Horiz Acc measure units:	Unknown
Horiz Collection method:	Interpolated from map		
Horiz coord refsys:	NAD83	Vert measure val:	Not Reported
Vert measure units:	Not Reported	Vertacc measure val:	Not Reported
Vert accmeasure units:	Not Reported		
Vertcollection method:	Not Reported		
Vert coord refsys:	Not Reported	Countrycode:	US
Aquifername:	California Coastal Basin aquifers		
Formation type:	Purisima Formation		
Aquifer type:	Not Reported		
Construction date:	Not Reported	Welldepth:	Not Reported
Welldepth units:	Not Reported	Wellholedepth:	Not Reported
Wellholedepth units:	Not Reported		

Ground-water levels, Number of Measurements: 0

G17
SE **CA WELLS** **CADW60000010291**
1/2 - 1 Mile
Lower

Objectid:	10291
Latitude:	36.976194
Longitude:	-121.963404
Site code:	369762N1219634W002
State well numbe:	Not Reported
Local well name:	'SC-22AAA'
Well use id:	1
Well use descrip:	Observation
County id:	44
County name:	Santa Cruz

Basin code:	'3-1'
Basin desc:	Soquel Valley
Dwr region id:	80237
Dwr region:	South Central Region Office
Site id:	CADW60000010291

G18
SE
1/2 - 1 Mile
Lower

CA WELLS **CADW60000005457**

Objectid:	5457
Latitude:	36.976195
Longitude:	-121.963354
Site code:	369762N1219634W001
State well numbe:	Not Reported
Local well name:	'SC-22A'
Well use id:	1
Well use descrip:	Observation
County id:	44
County name:	Santa Cruz
Basin code:	'3-1'
Basin desc:	Soquel Valley
Dwr region id:	80237
Dwr region:	South Central Region Office
Site id:	CADW60000005457

G19
SE
1/2 - 1 Mile
Lower

CA WELLS **CADW60000006205**

Objectid:	6205
Latitude:	36.976195
Longitude:	-121.963303
Site code:	369762N1219633W001
State well numbe:	Not Reported
Local well name:	'SC-22AA'
Well use id:	1
Well use descrip:	Observation
County id:	44
County name:	Santa Cruz
Basin code:	'3-1'
Basin desc:	Soquel Valley
Dwr region id:	80237
Dwr region:	South Central Region Office
Site id:	CADW60000006205

H20
East
1/2 - 1 Mile
Lower

CA WELLS **CADW60000003966**

Objectid:	3966
Latitude:	36.981551
Longitude:	-121.960071
Site code:	369816N1219601W001
State well numbe:	Not Reported
Local well name:	'Auto Plaza Shallow'
Well use id:	1
Well use descrip:	Observation
County id:	44
County name:	Santa Cruz
Basin code:	'3-26'
Basin desc:	West Santa Cruz Terrace
Dwr region id:	80237
Dwr region:	South Central Region Office
Site id:	CADW60000003966

H21
East
1/2 - 1 Mile
Lower

CA WELLS **CADW60000003967**

Objectid:	3967
Latitude:	36.981551
Longitude:	-121.960071
Site code:	369816N1219601W002
State well numbe:	Not Reported
Local well name:	'Auto Plaza Medium'
Well use id:	1
Well use descrip:	Observation
County id:	44
County name:	Santa Cruz
Basin code:	'3-26'
Basin desc:	West Santa Cruz Terrace
Dwr region id:	80237
Dwr region:	South Central Region Office
Site id:	CADW60000003967

H22
East
1/2 - 1 Mile
Lower

CA WELLS **CADW60000003968**

Objectid:	3968
Latitude:	36.981551
Longitude:	-121.960071
Site code:	369816N1219601W003
State well numbe:	Not Reported
Local well name:	'Auto Plaza Deep'
Well use id:	1
Well use descrip:	Observation
County id:	44
County name:	Santa Cruz

Basin code:	'3-26'
Basin desc:	West Santa Cruz Terrace
Dwr region id:	80237
Dwr region:	South Central Region Office
Site id:	CADW60000003968

I23
North
1/2 - 1 Mile
Higher

CA WELLS **CADW60000003943**

Objectid:	3943
Latitude:	36.996633
Longitude:	-121.975816
Site code:	369966N1219758W001
State well numbe:	Not Reported
Local well name:	'Thurber Lane Shallow'
Well use id:	1
Well use descrip:	Observation
County id:	44
County name:	Santa Cruz
Basin code:	'3-26'
Basin desc:	West Santa Cruz Terrace
Dwr region id:	80237
Dwr region:	South Central Region Office
Site id:	CADW60000003943

I24
North
1/2 - 1 Mile
Higher

CA WELLS **CADW60000003944**

Objectid:	3944
Latitude:	36.996633
Longitude:	-121.975816
Site code:	369966N1219758W002
State well numbe:	Not Reported
Local well name:	'Thurber Lane Deep'
Well use id:	1
Well use descrip:	Observation
County id:	44
County name:	Santa Cruz
Basin code:	'3-26'
Basin desc:	West Santa Cruz Terrace
Dwr region id:	80237
Dwr region:	South Central Region Office
Site id:	CADW60000003944

GEOCHECK® - PHYSICAL SETTING SOURCE MAP FINDINGS
RADON

AREA RADON INFORMATION

State Database: CA Radon

Radon Test Results

Zipcode	Num Tests	> 4 pCi/L
95062	258	3

Federal EPA Radon Zone for SANTA CRUZ County: 2

Note: Zone 1 indoor average level > 4 pCi/L.
: Zone 2 indoor average level >= 2 pCi/L and <= 4 pCi/L.
: Zone 3 indoor average level < 2 pCi/L.

Federal Area Radon Information for SANTA CRUZ COUNTY, CA

Number of sites tested: 9

Area	Average Activity	% <4 pCi/L	% 4-20 pCi/L	% >20 pCi/L
Living Area - 1st Floor	1.100 pCi/L	89%	11%	0%
Living Area - 2nd Floor	1.900 pCi/L	100%	0%	0%
Basement	Not Reported	Not Reported	Not Reported	Not Reported

PHYSICAL SETTING SOURCE RECORDS SEARCHED

TOPOGRAPHIC INFORMATION

USGS 7.5' Digital Elevation Model (DEM)
Source: United States Geologic Survey
EDR acquired the USGS 7.5' Digital Elevation Model in 2002 and updated it in 2006. The 7.5 minute DEM corresponds to the USGS 1:24,000- and 1:25,000-scale topographic quadrangle maps. The DEM provides elevation data with consistent elevation units and projection.

Current USGS 7.5 Minute Topographic Map
Source: U.S. Geological Survey

HYDROLOGIC INFORMATION

Flood Zone Data: This data was obtained from the Federal Emergency Management Agency (FEMA). It depicts 100-year and 500-year flood zones as defined by FEMA. It includes the National Flood Hazard Layer (NFHL) which incorporates Flood Insurance Rate Map (FIRM) data and Q3 data from FEMA in areas not covered by NFHL.
Source: FEMA
Telephone: 877-336-2627
Date of Government Version: 2003, 2015

NWI: National Wetlands Inventory. This data, available in select counties across the country, was obtained by EDR in 2002, 2005 and 2010 from the U.S. Fish and Wildlife Service.

State Wetlands Data: Wetland Inventory
Source: Department of Fish & Game
Telephone: 916-445-0411

HYDROGEOLOGIC INFORMATION

AQUIFLOW[R] Information System
Source: EDR proprietary database of groundwater flow information
EDR has developed the AQUIFLOW Information System (AIS) to provide data on the general direction of groundwater flow at specific points. EDR has reviewed reports submitted to regulatory authorities at select sites and has extracted the date of the report, hydrogeologically determined groundwater flow direction and depth to water table information.

GEOLOGIC INFORMATION

Geologic Age and Rock Stratigraphic Unit
Source: P.G. Schruben, R.E. Arndt and W.J. Bawiec, Geology of the Conterminous U.S. at 1:2,500,000 Scale - A digital representation of the 1974 P.B. King and H.M. Beikman Map, USGS Digital Data Series DDS - 11 (1994).

STATSGO: State Soil Geographic Database
Source: Department of Agriculture, Natural Resources Conservation Service (NRCS)
The U.S. Department of Agriculture's (USDA) Natural Resources Conservation Service (NRCS) leads the national Conservation Soil Survey (NCSS) and is responsible for collecting, storing, maintaining and distributing soil survey information for privately owned lands in the United States. A soil map in a soil survey is a representation of soil patterns in a landscape. Soil maps for STATSGO are compiled by generalizing more detailed (SSURGO) soil survey maps.

SSURGO: Soil Survey Geographic Database
Source: Department of Agriculture, Natural Resources Conservation Service (NRCS)
Telephone: 800-672-5559
SSURGO is the most detailed level of mapping done by the Natural Resources Conservation Service, mapping scales generally range from 1:12,000 to 1:63,360. Field mapping methods using national standards are used to construct the soil maps in the Soil Survey Geographic (SSURGO) database. SSURGO digitizing duplicates the original soil survey maps. This level of mapping is designed for use by landowners, townships and county natural resource planning and management.

PHYSICAL SETTING SOURCE RECORDS SEARCHED

LOCAL / REGIONAL WATER AGENCY RECORDS

FEDERAL WATER WELLS

PWS: Public Water Systems
Source: EPA/Office of Drinking Water
Telephone: 202-564-3750
Public Water System data from the Federal Reporting Data System. A PWS is any water system which provides water to at least 25 people for at least 60 days annually. PWSs provide water from wells, rivers and other sources.

PWS ENF: Public Water Systems Violation and Enforcement Data
Source: EPA/Office of Drinking Water
Telephone: 202-564-3750
Violation and Enforcement data for Public Water Systems from the Safe Drinking Water Information System (SDWIS) after August 1995. Prior to August 1995, the data came from the Federal Reporting Data System (FRDS).

USGS Water Wells: USGS National Water Inventory System (NWIS)
This database contains descriptive information on sites where the USGS collects or has collected data on surface water and/or groundwater. The groundwater data includes information on wells, springs, and other sources of groundwater.

STATE RECORDS

Water Well Database
Source: Department of Water Resources
Telephone: 916-651-9648

California Drinking Water Quality Database
Source: Department of Public Health
Telephone: 916-324-2319
The database includes all drinking water compliance and special studies monitoring for the state of California since 1984. It consists of over 3,200,000 individual analyses along with well and water system information.

OTHER STATE DATABASE INFORMATION

California Oil and Gas Well Locations
Source: Department of Conservation
Telephone: 916-323-1779
Oil and Gas well locations in the state.

RADON

State Database: CA Radon
Source: Department of Health Services
Telephone: 916-324-2208
Radon Database for California

Area Radon Information
Source: USGS
Telephone: 703-356-4020
The National Radon Database has been developed by the U.S. Environmental Protection Agency (USEPA) and is a compilation of the EPA/State Residential Radon Survey and the National Residential Radon Survey. The study covers the years 1986 - 1992. Where necessary data has been supplemented by information collected at private sources such as universities and research institutions.

EPA Radon Zones
Source: EPA
Telephone: 703-356-4020
Sections 307 & 309 of IRAA directed EPA to list and identify areas of U.S. with the potential for elevated indoor radon levels.

PHYSICAL SETTING SOURCE RECORDS SEARCHED

OTHER

Airport Landing Facilities: Private and public use landing facilities
Source: Federal Aviation Administration, 800-457-6656

Epicenters: World earthquake epicenters, Richter 5 or greater
Source: Department of Commerce, National Oceanic and Atmospheric Administration

California Earthquake Fault Lines: The fault lines displayed on EDR's Topographic map are digitized quaternary fault lines, prepared in 1975 by the United State Geological Survey. Additional information (also from 1975) regarding activity at specific fault lines comes from California's Preliminary Fault Activity Map prepared by the California Division of Mines and Geology.

STREET AND ADDRESS INFORMATION

© 2015 TomTom North America, Inc. All rights reserved. This material is proprietary and the subject of copyright protection and other intellectual property rights owned by or licensed to Tele Atlas North America, Inc. The use of this material is subject to the terms of a license agreement. You will be held liable for any unauthorized copying or disclosure of this material.

APPENDIX E
CREDENTIALS

SADIE BODIFORD
SENIOR STAFF SCIENTIST

PROFESSIONAL EXPERIENCE
Ms. Bodiford is a Senior Staff Scientist at Terracon's Sacramento, California office. Ms. Bodiford has experience in conducting Phase I Environmental Site Assessments (ESAs), Limited Site Investigations (LSIs), and stormwater inspections.

PROJECT EXPERIENCE

Limited Site Investigations
Project Manager for LSI work including field work for soils classification, environmental sample collection, laboratory data analysis, and report writing.

Compliance Work
Prepared SWPPP, SWMP, and NEC letters for industrial and warehouse facilities for submittal to the California SMARTS database. Prepared SPCC and HMBP documents for submittal to the CERS database.

Undeveloped/Vacant/Agricultural Land – California and Nevada
Project Manager for Environmental Site Assessments on several vacant and agricultural properties including vineyards ranging 22- to 180-acres.

Office/Warehouse Building – California
Project Manager for Environmental Site Assessments on multiple mid-scale retail properties and large-scale warehouse properties including refrigerated food processing facilities and distribution warehouses.

Multi-family Housing – California
Project Manager for Environmental Site Assessments on several multi-family housing developments ranging 80 to 220 tenants.

Retail/Commercial Building – California and Nevada
Project Manager for Environmental Site Assessment on multiple multi-tenant retail properties.

Automotive Maintenance Facilities – California
Project Manager for Environmental Site Assessments on multiple automotive maintenance and repair facilities.

Education
Bachelors of Science. Earth and Planetary Sciences: Planetary Science
Minor: Physics
University of California, Santa Cruz, 2012

Work History
Terracon Consultants, Inc., Staff Environmental Scientist, 2013-Present

DuPont Pioneer, Lab Technician, 2013

EPGY Summer Institutes, Residential Counselor, 2012

CalTeach, Intern, 2012

Certifications
40 Hour OSHA HAZWOPER

24-Hour AHERA Asbestos Abatement Building Inspector

ISLAM (SAMI) R. NOAMAN, E.I.T.
ENVIRONMENTAL DEPARTMENT MANAGER

PROFESSIONAL EXPERIENCE

Mr. Noaman is an Environmental Department Manager with track record in client management, management of phases of environmental site assessments (ESAs), industrial hygiene services, business environmental risk reviews, site characterizations, regulatory compliance services, and remedial investigation. He possesses excellent analytical, problem solving, advisory, and team management skills.

PROJECT EXPERIENCE

Environmental Site Assessments (ESA):
Performed and managed hundreds of ESAs in California for industrial, commercial, residential, and agricultural properties. Managed long-term national accounts for financial institutions (equity and loan portfolios), major retail chains, real estate investment trusts, developers and other real property owners. Mr. Noaman understands facility operating systems; state and federal regulations; and fate and transport of chemicals through air, soil, soil vapor, surface water and groundwater. He is experienced in the performance of ESAs under the All Appropriate Inquiry (AAI) rules (ASTM 1527-13), and meets the requirements of an Environmental Professional as defined in Section 312.10 of 40 CFR 312.

Limited Subsurface Investigations (LSIs):
Performed and managed hundreds of LSIs in California, New Jersey, and New York. Investigated environmental conditions in soils and groundwater as a result of releases from a variety of sources, including service stations, dry cleaners, and a wide range of industrial and manufacturing operations. Specialized in collection and interpretation of data to pursue closure through state and federal programs including Los Angeles County Site Mitigation Unit, the California Regional Water Quality Control Board, and the Department Of Toxic Substances Control Voluntary Cleanup Programs (VCP).

Hazardous Materials Surveys:
Mr. Noaman is the Industrial Hygiene Manager in the Orange County, California office. He managed numerous hazardous materials surveys in the state of california including, but not limited to, asbestos, lead in paint, mold, pcbs, and mercury-containing equipment.

Stormwater Prevention and Pollution Control Plan (SWPPP):
Managed SWPPP for numerous industrial sites in Southern California. Scope of the work typically included client and agency coordination, implementation of guidelines required by the state of California Water Resources Board (SWRB), and preparation of documentations for submittals to the SWRB. In addition, I have managed several limited regulatory compliance projects (annual submittals and Level 1 ERA reporting) for industrial stormwater, to achieve compliance in accordance with the NPDES general permit requirements.

Education
Bachelor of Science, Chemistry/Environmental Chemistry, 2002, City University of New York, City College of New York

Pursuing Masters in Environmental Engineering (California State University Fullerton-expected graduation date Spring 2018)

Certifications
Certified Engineer In Training (CA) Certification No. EIT 171371

40-Hour OSHA Hazardous Waste Operations & Emergency Response Training Course

Work History
Terracon Consultants, Inc. (Irvine, CA), Environmental Group/Department Manager, June 2012 to Present

Smith Emery GeoServices (SEG), (Los Angeles, CA), Project Engineer, August 2008 to June 2012

KLK Environmental Group LLC. (Kearny, NJ). Environmental Scientist -August 2003 to June 2008

UniChem Inc. (Kearny, NJ). Staff Environmental Chemist - August 2002 to June 2003

Major Department Store Commercial Retail Portfolio: Environmental team lead for evaluating environmental site conditions and due diligence review, including overseeing Phase I Environmental Site Assessments and Phase II Environmental Site Investigations for over thirty retail facilities with automotive maintenance across California. Findings from subsurface investigations were used to support regulatory closure of select facilities to facilitate a real estate transaction across the United States.

Industrial Facility – Land-use Change/Private School, Los Angeles, CA: Environmental consulting services including Phase I Environmental Site Assessments (ESA) due diligence support, subsurface investigation activities to evaluate environmental media including soil, soil gas and indoor / outdoor air. Services included a land-use change from an industrial facility to a private school. Prepared environmental investigation reports, regulatory interaction, corrective action design for indoor air mitigation, and work plan for management of environmental media.

Retail Shopping Center – Former Dry Cleaners Facility – DTSC, Fremont, CA: Conducted extensive site investigation activities to evaluate the magnitude and extent of chlorinated solvents identified in the vicinity of a former dry cleaners facility, including an evaluation of groundwater, soil, soil-gas and indoor vapors as a result of a chlorinated solvent plume. Project responsibilities consisted of direct support and interaction with client, client legal team and DTSC representatives to manage the closure process, including the preparation of work plans and environmental investigation reports, risk-based human health evaluation, and response actions.

Underground Storage Tank Assessment and Monitoring – West Los Angeles, CA: Assisted property owner with the regulatory closure of former underground storage tank (UST) site located in West Los Angeles, California. The project scope included historical research of past site use and site characterization, including soil, groundwater and soil gas assessments, followed by groundwater monitoring until closure was achieved.

Automated Fuel Dispensing Facilities – Camp Pendleton, California: Project scope included environmental and geotechnical investigations at six fueling existing/proposed facilities within Camp Pendleton, California. The project consisted of construction of new buildings, canopies, pavements, retaining walls, slopes, and installation of underground storage tanks (USTs), and other site facilities. Served as the environmental group leader.

Emerson College, Hollywood, California: Conducted comprehensive investigation and assisted the client through enrolling and interacting with the LAFD regarding USTs found during construction activities. Provided construction management oversight to manage impacted soils and assisted the client in waste disposition, permitting and regulatory compliance interaction. A total of 45,000 cubic yards of soil was removed from the site and disposed at an off-site facility, prior to the construction of a mid-rise school complex. Support services allowed for significant savings in construction, on an expedited timeline in concert with the construction schedule.

Los Angeles Unified School District (LAUSD Sites): Managed soil characterization for export/import soils for over nine Los Angeles Unified School District (LAUSD) sites. Prepared Sample Strategy Plans (SSP) for stockpiled and in-place soils, oversaw the sampling, and prepared soil certification reports under the supervision of a professional geologist for submittal to the LAUSD Office of Environmental Health.

Newton Plastics, Newton, NJ: Managed the removal of two 12,000-gallon (solvents & gasoline containing) USTs from a plastic products manufacturing facility as a part of transaction deal. Project tasks included, work plan preparation, regulatory officials interface, client contact/coordination, oversight of removal activities, and report preparation. No further action letter from NJDEP was obtained for the client. The property value was retained for the client with our consulting services.

Eagle Electric, Queens, NY: Responsibilities were to manage the cleanup of former Coal storage rooms in basement of a landmark building in Queens, NY. The cleanup activities included, hauling of approximately 425 tons of Class N-1 Hazardous materials, managed and ensured safety of eight to twelve crew, handling of waste manifests, and coordination for transportation / disposal and client interface.

AROL Chemicals, Newark, NJ: Managed Phase I and Phase II ESA of chemical manufacturing facility. Scope of Phase II ESA included, the removal of three 12,000-gallon USTs, excavation and disposal of impacted soils.

KeySpan Energy, NY: Responsibilities include inspection and maintenance of client boilers and tanks systems. Objectives were to prevent scaling/rusting in the boiler systems resulting from the plant operations to maintain operations efficiency. Goals were achieved for the client by developing environmentally friendly chemical reagents (pH controlled) to mitigate the concerns at the plant, boilers maintenance issues were resolved and steady business was created for the company.

The HACH Company, OH: Implementing a unique techniques producing Ferrozine - Iron- reagent for determining trace levels of iron in chemical reagents and glycols. Ferrozine can also be used to analyze samples containing magnetite (black iron oxide) or ferrites.

KIWA of The Netherlands: Research and development of new synthetic methods of alkali Ferrates including, Potassium, Sodium, and Barium ferrates, an environmentally friendly oxidative reagents used in wastewater treatment for municipal and industrial facilities.

APPENDIX F
DESCRIPTION OF TERMS AND ACRONYMS

Description of Selected General Terms and Acronyms

Term/Acronym	*Description*
ACM	Asbestos Containing Material. Asbestos is a naturally occurring mineral, three varieties of which (chrysotile, amosite, crocidolite) have been commonly used as fireproofing or binding agents in construction materials. Exposure to asbestos, as well as ACM, has been documented to cause lung diseases including asbestosis (scarring of the lung), lung cancer and mesothelioma (a cancer of the lung lining). Regulatory agencies have generally defined ACM as a material containing greater that one (1) percent asbestos, however some states (e.g. California) define ACM as materials having 0.1% asbestos. In order to define a homogenous material as non-ACM, a minimum number of samples must be collected from the material dependent upon its type and quantity. Homogenous materials defined as non-ACM must either have 1) no asbestos identified in all of its samples or 2) an identified asbestos concentration below the appropriate regulatory threshold. Asbestos concentrations are generally determined using polarized light microscopy or transmission electron microscopy. Point counting is an analytical method to statistically quantify the percentage of asbestos in a sample. The asbestos component of ACM may either be friable or non-friable. Friable materials, when dry, can be crumbled, pulverized, or reduced to powder by hand pressure and have a higher potential for a fiber release than non-friable ACM. Non-friable ACM are materials that are firmly bound in a matrix by plastic, cement, etc. and, if handled carefully, will not become friable. Federal and state regulations require that either all suspect building materials be presumed ACM or that an asbestos survey be performed prior to renovation, dismantling, demolition, or other activities that may disturb potential ACM. Notifications are required prior to demolition and/or renovation activities that may impact the condition of ACM in a building. ACM removal may be required if the ACM is likely to be disturbed or damaged during the demolition or renovation. Abatement of friable or potentially friable ACM must be performed by a licensed abatement contractor in accordance with state rules and NESHAP. Additionally, OSHA regulations for work classification, worker training and worker protection will apply.
AHERA	Asbestos Hazard Emergency Response Act
AST	Aboveground Storage Tanks. ASTs are generally described as storage tanks less than 10% of which are below ground (i.e., buried). Tanks located in a basement, but not buried, are also considered ASTs. Whether, and the extent to which, an AST is regulated, is determined on a case-by-case basis and depends upon tank size, its contents and the jurisdiction of its location.
BGS	Below Ground Surface
Brownfields	State and/or tribal listing of Brownfield properties addressed by Cooperative Agreement Recipients or Targeted Brownfields Assessments.
BTEX	Benzene, Toluene, Ethylbenzene, and Xylenes. BTEX are VOC components found in gasoline and commonly used as analytical indicators of a petroleum hydrocarbon release.
CERCLA	Comprehensive Environmental Response, Compensation and Liability Act (a.k.a. Superfund). CERCLA is the federal act that regulates abandoned or uncontrolled hazardous waste sites. Under this Act, joint and several liability may be imposed on potentially responsible parties for cleanup-related costs.
CERCLIS	Comprehensive Environmental Response, Compensation and Liability Information System. An EPA compilation of sites having suspected or actual releases of hazardous substances to the environment. CERCLIS also contains information on site inspections, preliminary assessments and remediation of hazardous waste sites. These sites are typically reported to EPA by states and municipalities or by third parties pursuant to CERCLA Section 103.
CESQG	Conditionally exempt small quantity generators.
CFR	Code of Federal Regulations

Description of Selected General Terms and Acronyms (cont.)

Term/Acronym	*Description*
CREC	Controlled Recognized Environmental Condition is defined in ASTM E1527-13 as "a recognized environmental condition resulting from a past release of hazardous substances or petroleum products that has been addressed to the satisfaction of the applicable regulatory authority (for example, as evidenced by the issuance of a no further action letter or equivalent, or meeting risk-based criteria established by regulatory authority) , with hazardous substances or petroleum products allowed to remain in place subject to the implementation of required controls (for example, property use restrictions, activity and use limitations, institutional controls, or engineering controls). A condition considered by the environmental professional to be a controlled recognized environmental condition shall be listed in the findings section of the Phase I Environmental Site Assessment report, and as a recognized environmental condition in the conclusions section of the Phase I Environmental Site Assessment report."
DOT	U.S. Department of Transportation
EPA	U.S. Environmental Protection Agency
ERNS	Emergency Response Notification System. An EPA-maintained federal database which stores information on notifications of oil discharges and hazardous substance releases in quantities greater than the applicable reportable quantity under CERCLA. ERNS is a cooperative data-sharing effort between EPA, DOT, and the National Response Center.
ESA	Environmental Site Assessment
FRP	Fiberglass Reinforced Plastic
Hazardous Substance	As defined under CERCLA, this is (A) any substance designated pursuant to section 1321(b)(2)(A) of Title 33, (B) any element, compound, mixture, solution, or substance designated pursuant to section 9602 of this title; (C) any hazardous waste having characteristics identified under or listed pursuant to section 3001 of the Solid Waste Disposal Act (with some exclusions); (D) any toxic pollutant listed under section 1317(a) of Title 33; (E) any hazardous air pollutant listed under section 112 of the Clean Air Act; and (F) any imminently hazardous chemical substance or mixture with respect to which the EPA Administrator has taken action under section 2606 of Title 15. This term does not include petroleum, including crude oil or any fraction thereof which is not otherwise listed as a hazardous substance under subparagraphs (A) through (F) above, and the term include natural gas, or synthetic gas usable for fuel (or mixtures of natural gas and such synthetic gas).
Hazardous Waste	This is defined as having characteristics identified or listed under section 3001 of the Solid Waste Disposal Act (with some exceptions). RCRA, as amended by the Solid Waste Disposal Act of 1980, defines this term as a "solid waste, or combination of solid wastes, which because of its quantity, concentration, or physical, chemical, or infectious characteristics may (A) cause, or significantly contribute to an increase in mortality or an increase in serious irreversible, or incapacitating reversible illness; or (B) pose a substantial present or potential hazard to human health or the environment when improperly treated, stored, transported, or disposed of, or otherwise managed."
HREC	Historical Recognized Environmental Condition is defined in ASTM E1527-13 as "a past release of any hazardous substances or petroleum products that has occurred in connection with the property and has been addressed to the satisfaction of the applicable regulatory authority or meeting unrestricted residential use criteria established by a regulatory authority, without subjecting the property to any required controls (for example, property use restrictions, activity and use limitations, institutional controls, or engineering controls). Before calling the past release a historical recognized environmental condition, the environmental professional must determine whether the past release is a recognized environmental condition at the time of the Phase I Environmental Site Assessment is conducted (for example, if there has been a change in the regulatory criteria). If the EP considers the past release to be a recognized environmental condition at the time the Phase I ESA is conducted, the condition shall be included in the conclusions section of the report as a recognized environmental condition."

IC/EC	A listing of sites with institutional and/or engineering controls in place. IC include administrative measures, such as groundwater use restrictions, construction restrictions, property use restrictions, and post remediation care requirements intended to prevent exposure to contaminants remaining on site. Deed restrictions are generally required as part of the institutional controls. EC include various forms of caps, building foundations, liners, and treatment methods to create pathway elimination for regulated substances to enter environmental media or effect human health.
ILP	Innocent Landowner/Operator Program
LQG	Large quantity generators.
LUST	Leaking Underground Storage Tank. This is a federal term set forth under RCRA for leaking USTs. Some states also utilize this term.
MCL	Maximum Contaminant Level. This Safe Drinking Water concept (and also used by many states as a ground water cleanup criteria) refers to the limit on drinking water contamination that determines whether a supplier can deliver water from a specific source without treatment.
MSDS	Material Safety Data Sheets. Written/printed forms prepared by chemical manufacturers, importers and employers which identify the physical and chemical traits of hazardous chemicals under OSHA's Hazard Communication Standard.
NESHAP	National Emissions Standard for Hazardous Air Pollutants (Federal Clean Air Act). This part of the Clean Air Act regulates emissions of hazardous air pollutants.
NFRAP	Facilities where there is "No Further Remedial Action Planned," as more particularly described under the Records Review section of this report.
NOV	Notice of Violation. A notice of violation or similar citation issued to an entity, company or individual by a state or federal regulatory body indicating a violation of applicable rule or regulations has been identified.
NPDES	National Pollutant Discharge Elimination System (Clean Water Act). The federal permit system for discharges of polluted water.
NPL	The NPL is the EPA's database of uncontrolled or abandoned hazardous waste facilities that have been listed for priority remedial actions under the Superfund Program.
OSHA	Occupational Safety and Health Administration or Occupational Safety and Health Act
PACM	Presumed Asbestos-Containing Material. A material that is suspected of containing or presumed to contain asbestos but which has not been analyzed to confirm the presence or absence of asbestos.

Description of Selected General Terms and Acronyms (cont.)

Term/Acronym	*Description*
PCB	Polychlorinated Biphenyl. A halogenated organic compound commonly in the form of a viscous liquid or resin, a flowing yellow oil, or a waxy solid. This compound was historically used as dielectric fluid in electrical equipment (such as electrical transformers and capacitors, electrical ballasts, hydraulic and heat transfer fluids), and for numerous heat and fire sensitive applications. PCB was preferred due to its durability, stability (even at high temperatures), good chemical resistance, low volatility, flammability, and conductivity. PCBs, however, do not break down in the environment and are classified by the EPA as a suspected carcinogen. 1978 regulations, under the Toxic Substances Control Act, prohibit manufacturing of PCB-containing equipment; however, some of this equipment may still be in use today.
pCi/L	Pico Curies per Liter of Air. Unit of measurement for Radon and similar radioactive materials.
PLM	Polarized Light Microscopy (see ACM section of the report, if included in the scope of services)
PST	Petroleum Storage Tank. An AST or UST that contains a petroleum product.
Radon	A radioactive gas resulting from radioactive decay of naturally-occurring radioactive materials in rocks and soils containing uranium, granite, shale, phosphate, and pitchblende. Radon concentrations are measured in Pico Curies per Liter of Air. Exposure to elevated levels of radon creates a risk of lung cancer; this risk generally increases as the level of radon and the duration of exposure increases. Outdoors, radon is diluted to such low concentrations that it usually does not present a health concern. However, radon can accumulate in building basements or similar enclosed spaces to levels that can pose a risk to human health. Indoor radon concentrations depend primarily upon the building's construction, design and the concentration of radon in the underlying soil and ground water. The EPA recommended annual average indoor “action level” concentration for residential structures is 4.0 pCi/l.
RCRA	Resource Conservation and Recovery Act. Federal act regulating solid and hazardous wastes from point of generation to time of disposal (‘cradle to grave”). 42 U.S.C. 6901 et seq.
RCRA Generators	The RCRA Generators database, maintained by the EPA, lists facilities that generate hazardous waste as part of their normal business practices. Generators are listed as either large (LQG), small (SQG), or conditionally exempt (CESQG). LQG produce at least 1000 kg/month of non-acutely hazardous waste or 1 kg/month of acutely hazardous waste. SQG produce 100-1000 kg/month of non-acutely hazardous waste. CESQG are those that generate less than 100 kg/month of non-acutely hazardous waste.
RCRA CORRACTS/TSDs	The USEPA maintains a database of RCRA facilities associated with treatment, storage, and disposal (TSD) of hazardous materials which are undergoing “corrective action”. A “corrective action” order is issued when there is a release of hazardous waste or constituents into the environment from a RCRA facility.
RCRA Non-CORRACTS/TSDs	The RCRA Non-CORRACTS/TSD Database is a compilation by the USEPA of facilities which report storage, transportation, treatment, or disposal of hazardous waste. Unlike the RCRA CORRACTS/TSD database, the RCRA Non-CORRACTS/TSD database does not include RCRA facilities where corrective action is required.
RCRA Violators List	RAATS. RCRA Administrative Actions Taken. RAATS information is now contained in the RCRIS database and includes records of administrative enforcement actions against facilities for noncompliance.
RCRIS	Resource Conservation and Recovery Information System, as defined in the Records Review section of this report.
REC	Recognized Environmental Conditions are defined by ASTM E1527-13 as “the presence or likely presence of any hazardous substances or petroleum products in, on, or at a property: 1)due to any release to the environment; 2) under conditions indicative of a release to the environment. *De minimis* conditions are not recognized environmental conditions.”
SCL	State “CERCLIS” List (see SPL /State Priority List, below).

Description of Selected General Terms and Acronyms (cont.)

Term/Acronym	*Description*
SPCC	Spill Prevention, Control and Countermeasures. SPCC plans are required under federal law (Clean Water Act and Oil Pollution Act) for any facility storing petroleum in tanks and/or containers of 55-gallons or more that when taken in aggregate exceed 1,320 gallons. SPCC plans are also required for facilities with underground petroleum storage tanks with capacities of over 42,000 gallons. Many states have similar spill prevention programs, which may have additional requirements.
SPL	State Priority List. State list of confirmed sites having contamination in which the state is actively involved in clean up activities or is actively pursuing potentially responsible parties for clean up. Sometimes referred to as a State "CERCLIS" List.
SQG	Small quantity generator.
SWF/LF	State and/or Tribal database of solid waste/Landfill facilities. The database information may include the facility name, class, operation type, area, estimated operational life, and owner.
TPH	Total Petroleum Hydrocarbons
TRI	Toxic Release Inventory. Routine EPA report on releases of toxic chemicals to the environment based upon information submitted by entities subject to reporting under the Emergency Planning and Community Right to Know Act.
TSCA	Toxic Substances Control Act. A federal law regulating manufacture, import, processing and distribution of chemical substances not specifically regulated by other federal laws (such as asbestos, PCBs, lead-based paint and radon). 15 U.S.C 2601 et seq.
USACE	United States Army Corps of Engineers
USC	United States Code
USGS	United States Geological Survey
USNRCS	United States Department of Agriculture-Natural Resource Conservation Service
UST	Underground Storage Tank. Most federal and state regulations, as well as ASTM E1527-13, define this as any tank, incl., underground piping connected to the tank, that is or has been used to contain hazardous substances or petroleum products and the volume of which is 10% or more beneath the surface of the ground (i.e., buried).
VCP	State and/or Tribal facilities included as Voluntary Cleanup Program sites.
VOC	Volatile Organic Compound
Wetlands	Areas that are typically saturated with surface or ground water that creates an environment supportive of wetland vegetation (i.e., swamps, marshes, bogs). The Corps of Engineers Wetlands Delineation Manual (Technical Report Y-87-1) defines wetlands as areas inundated or saturated by surface or ground water at a frequency and duration sufficient to support, and that under normal circumstances do support, a prevalence of vegetation typically adapted for life in saturated soil conditions. For an area to be considered a jurisdictional wetland, it must meet the following criteria: more than 50 percent of the dominant plant species must be categorized as Obligate, Facultative Wetland, or Facultative on lists of plant species that occur in wetlands; the soil must be hydric; and, wetland hydrology must be present. The federal Clean Water Act which regulates "waters of the US," also regulates wetlands, a program jointly administered by the USACE and the EPA. Waters of the U.S. are defined as: (1) waters used in interstate or foreign commerce, including all waters subject to the ebb and flow of tides; (2) all interstate waters including interstate wetlands; (3) all other waters such as intrastate lakes, rivers, streams (including intermittent streams), mudflats, sandflats, wetlands, sloughs, prairie potholes, wet meadows, playa lakes, or natural ponds, etc., which the use, degradation, or destruction could affect interstate/ foreign commerce; (4) all impoundments of waters otherwise defined as waters of the U. S., (5) tributaries of waters identified in 1 through 4 above; (6) the territorial seas; and (7) wetlands adjacent to waters identified in 1 through 6 above. Only the USACE has the authority to make a final wetlands jurisdictional determination.