

CITY OF LOS ANGELES
DEPARTMENT OF CITY PLANNING
PROPOSED HAUL ROUTE

1330 W. Pico Boulevard, 1308-1346 S. Albany Street Los Angeles, CA 90015

The following information shall be submitted as a part of all applications for tentative tracts and private streets when a haul route is proposed over public dedicated streets, and involves the import or export of earth material of 1,000 cubic yards or more.

Attach to this form a copy of the page from the Thomas Guide outlining the subject property, the proposed borrow or disposal site, and haul route.

Vesting Tentative Tract No. 82122 Private Street No. _____

Job Address: 1330 W. Pico Boulevard, 1308-1346 S. Albany Street Los Angeles, CA 90015

District Map: 127-5A203

Existing Legal Description: Por Lot 1, 2, 13-21, & Lots 3-9, Block 4 of Greenwell Tract

NOTE: If the existing legal description is by metes and bounds, or as a portion of a lot, just not "POR". Example: Lot POR.24 (portion of lot 24)

Cubic Yardage (Specify Import or Export) ~ 168,400 cubic yards for export

OWNER: Eri Kroh; 1330 W Pico Blvd Group, LLC Phone No. _____

Mailing Address: 10877 Wilshire Boulevard #1105 Los Angeles, CA 90024
Street City Zip

SUBDIVIDER (if different from owner): Same Phone No. _____

Mailing Address: _____
Street City Zip

HAULING CONTRACTOR: To Be Determined Phone No. _____

Mailing Address: _____
Street City Zip

The proposed haul route is as described below:

FROM – (Address) 1330 W. Pico Boulevard, 1308-1346 S. Albany Street Los Angeles, CA 90015

TO - (Address): 29201 Henry Mayo Drive, Castaic CA 91384

LOADED TRUCKS – Exit the Project on Pico Blvd. and head southeast, turn left onto L.A. Live Way and merge onto the I-110 N., take the exit toward US 101 North, take exit 11B to merge onto I-5 N , take exit 172 and continue on CA-126 W, turn right and the Chiquita Canyon Landfill is on the right.

EMPTY TRUCKS –Exit the landfill and head east on Henry Mayo Drive/CA-126, bear right onto I-5 South, merge onto CA-170 South, merge onto US-101, merge onto I-110 South, take exit 21 to merge onto I-10 W., turn right on Tobermann Street, turn right on Venice Blvd., turn left on Albany Street, turn right on Pico Blvd, and the entrance to the Project is on the right

MAXIMUM GROSS WEIGHT - 80,000 lbs

NUMBER AND TYPE(S) OF VEHICLES TO BE USED FOR HAULING (Dump Truck, Semi-Trailer, Truck and Trailer, etc. Also state the number of wheels per type of vehicle to be used).

Bottom Dump Truck (18 wheels) 14 cy per truck.

Assumes 10 trips per hour.

Hours: 7:00 A.M. to 4:00 P.M. DAYS: Monday through Friday

Hours: 8:00 A.M. to 4:00 P.M. DAYS: Saturday

TOTAL TRIPS PER DAY 90 Trips per day (Monday to Friday) & 80 Trips per day (Saturday)

DURATION OF PROJECT 137 days of hauling

Signature of Owner or Representative

Date

LOADED TRUCKS

Figure 1a: Full-trucks route from 1330 W. Pico Boulevard, 1308-1346 S. Albany Street to the landfill.

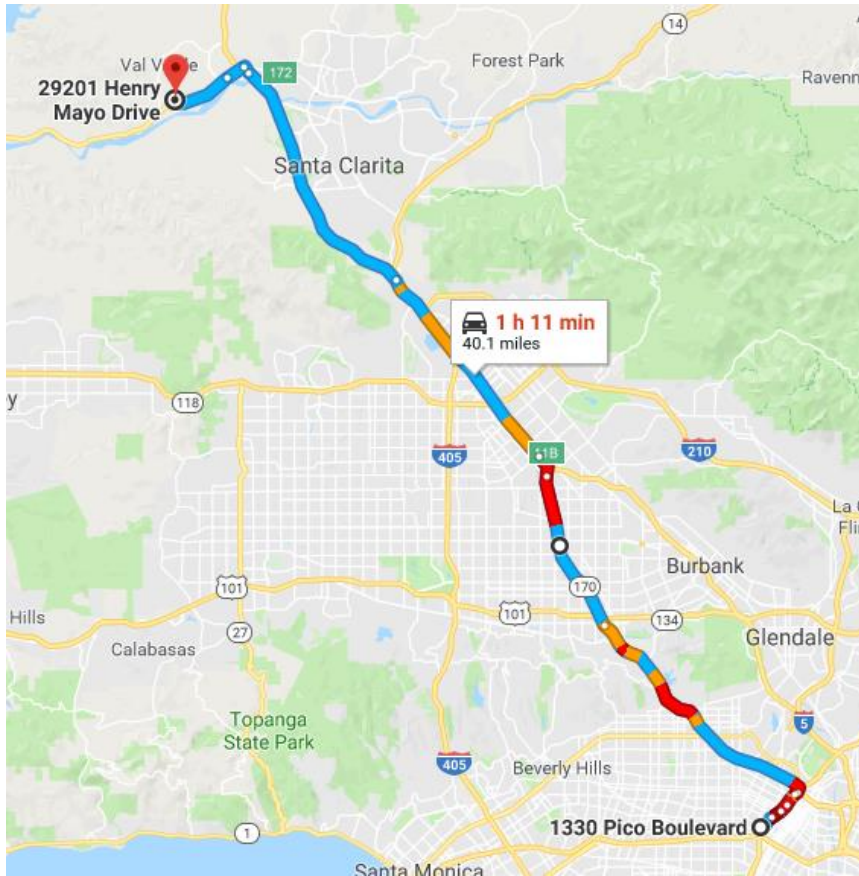
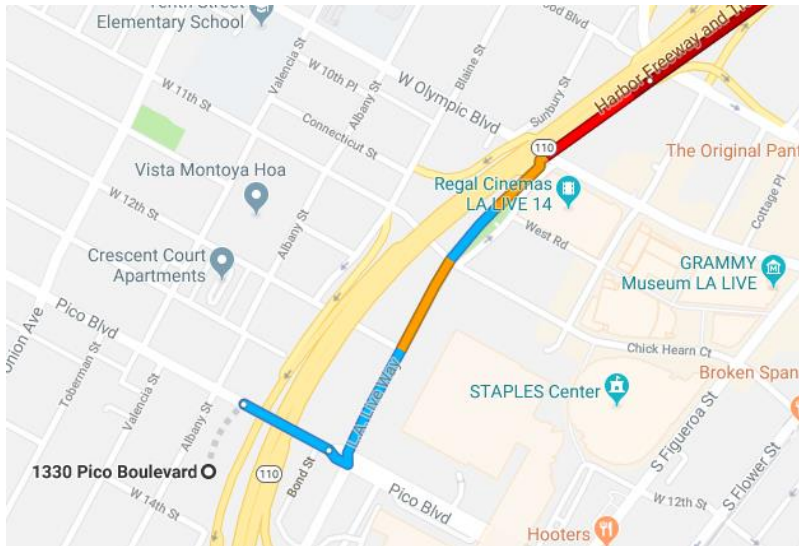


Figure 2a: Full-trucks route to I-110 Freeway from 1330 W. Pico Boulevard, 1308-1346 S. Albany Street



EMPTY TRUCKS

Figure 3a: Empty trucks route from landfill to 1330 W. Pico Boulevard, 1308-1346 S. Albany Street

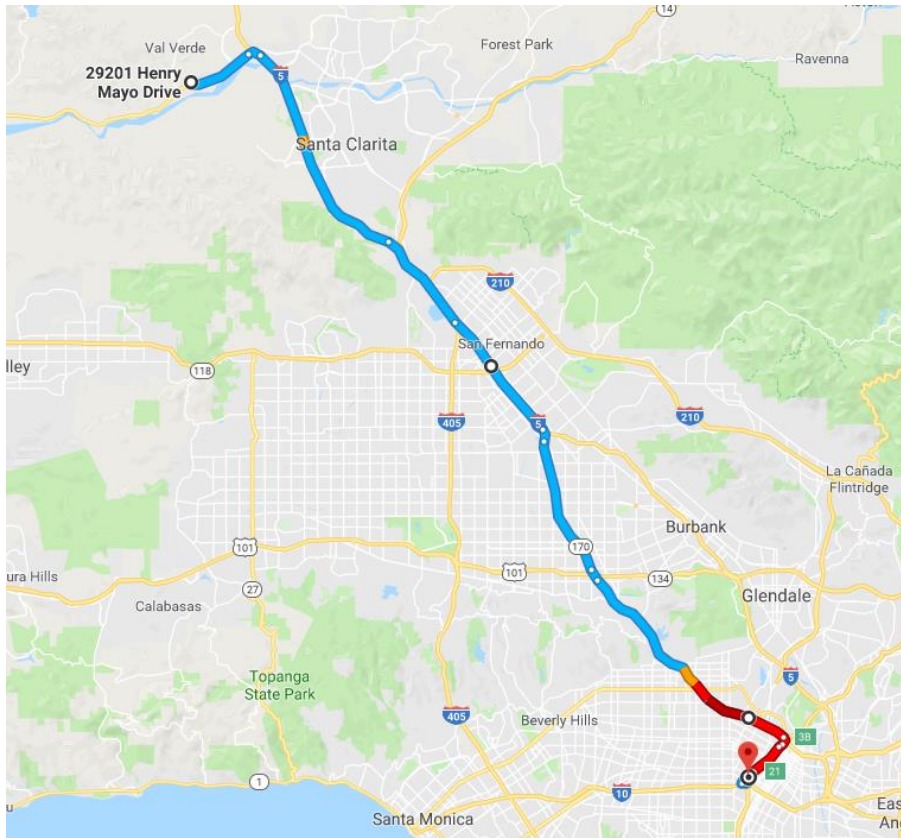


Figure 4a: Empty trucks route from the I-10 W freeway to 1330 W. Pico Boulevard, 1308-1346 S. Albany Street Los Angeles, CA 90015

