



Planning, Building and Code Enforcement
ROSALYNN HUGHEY, DIRECTOR

**NOTICE OF PREPARATION OF A
DRAFT ENVIRONMENTAL IMPACT REPORT FOR THE
BLOCK 8 PROJECT**

FILE NO: H19-033
PROJECT APPLICANT: The Sobrato Organization
APN: 259-42-080

Project Description: Site Development Permit to allow the demolition of the existing surface parking lot and the construction of an approximately 20-story (up to 295 foot tall) mixed-use office building. The building would include approximately 16,500 square feet of commercial uses and 628,000 square feet of office uses on an approximately 1.49-gross acre site at the northeast corner of South Market Street and East San Carlos Street. **Location:** 285 South Market Street

As the Lead Agency, the City of San José will prepare an Environmental Impact Report (EIR) for the project referenced above. The City welcomes your input regarding the scope and content of the environmental information that is relevant to your area of interest, or to your agency's statutory responsibilities in connection with the proposed project. If you are affiliated with a public agency, this EIR may be used by your agency when considering subsequent approvals related to the project.

A joint community and environmental public scoping meeting for this project will be held:

When: Thursday, March 5, 2020 from 6:30pm to 8:00pm

Where: Dr. Martin Luther King Jr. Library, Room 255 (Second Floor) at 150 East San Fernando Street, San Jose, CA 95112

The project description, location, and probable environmental effects that will be analyzed in the EIR for the project can be found on the City's Active EIRs website at www.sanjoseca.gov/activeeirs, including the EIR Scoping Meeting information. According to State law, the deadline for your response is 30 days after receipt of this notice. However, responses earlier than 30 days are always welcome. If you have comments on this Notice of Preparation, please identify a contact person from your organization, and send your response to:

City of San José
Department of Planning, Building and Code Enforcement
Attn: Kara Hawkins, Environmental Project Manager
200 East Santa Clara Street, 3rd Floor Tower
San José CA 95113-1905
Phone: (408) 535-7852, e-mail: Kara.Hawkins@sanjoseca.gov

Rosalynn Hughey, Director
Planning, Building and Code Enforcement


Deputy

2/6/2020
Date

**NOTICE OF PREPARATION OF
A DRAFT SUPPLEMENTAL ENVIRONMENTAL IMPACT REPORT
FOR THE BLOCK 8 PROJECT**

February 2020

Introduction

The purpose of an Environmental Impact Report (EIR) is to inform decision makers and the general public of the environmental effects of the proposed project that an agency may implement or approve. The EIR process is intended to provide information sufficient to evaluate a project and its potential for significant impacts on the environment; to examine methods of reducing adverse impacts; and to consider alternatives to the project.

A Supplemental EIR is prepared when it is determined by the discretionary authority that changes proposed in an approved project will require revisions to the previous EIR because of possible new impacts or an increase in severity of previously identified impacts. As the Lead Agency, the City of San José will prepare a Supplemental EIR to the certified Downtown Strategy 2040 Final EIR to address the environmental effects of the proposed Block 8 project.

The EIR for the proposed project will be prepared and processed in accordance with the California Environmental Quality Act (CEQA) of 1970, as amended. In accordance with the requirements of CEQA, the EIR will include the following:

- A summary of the project;
- A project description;
- A description of the existing environmental setting, environmental impacts, and mitigation measures for the project; and
- Environmental consequences, including (a) any significant environmental effects which cannot be avoided if the project is implemented; (b) any significant irreversible and irretrievable commitment of resources; (c) the growth inducing impacts of the proposed project; and (d) cumulative impacts.

The EIR also will discuss a reasonable range of alternatives to the project that could reasonably attain most of the basic objectives of the project and would avoid or substantially lessen any of the significant environmental effects of the project (CEQA Guidelines Section 15126.6[a]).

Project Location

The approximately 1.5-acre project site (Assessor Parcel Number [APN] 259-42-080), also known as Block 8, is located at 285 South Market Street, on the north side of West San Carlos Street between South Market and South First Streets. The site is currently developed with a public surface parking lot. Regional and vicinity maps are shown on Figures 1 and 2.

Project Description

The project proposes to demolish and remove the existing surface parking lot and construct an approximately 20-story (up to 295 foot tall) office mixed-use building. The building would include approximately 16,500 square feet of commercial uses and 628,000 square feet of office uses. A conceptual project site plan is shown on Figures 3 and 4.

The design of the upper floors of the proposed building may extend over the existing site property line(s) and the project requires an easement from the City for upper floors to encroach into the City's right-of-way.

Required Project Approvals

1. Planned Development Permits
2. Tentative Map
3. Demolition Permits
4. Building Permits
5. Grading Permits
6. Public Right-of-Way Easement
7. Other Public Works Clearances

Potential Environmental Impacts of the Project

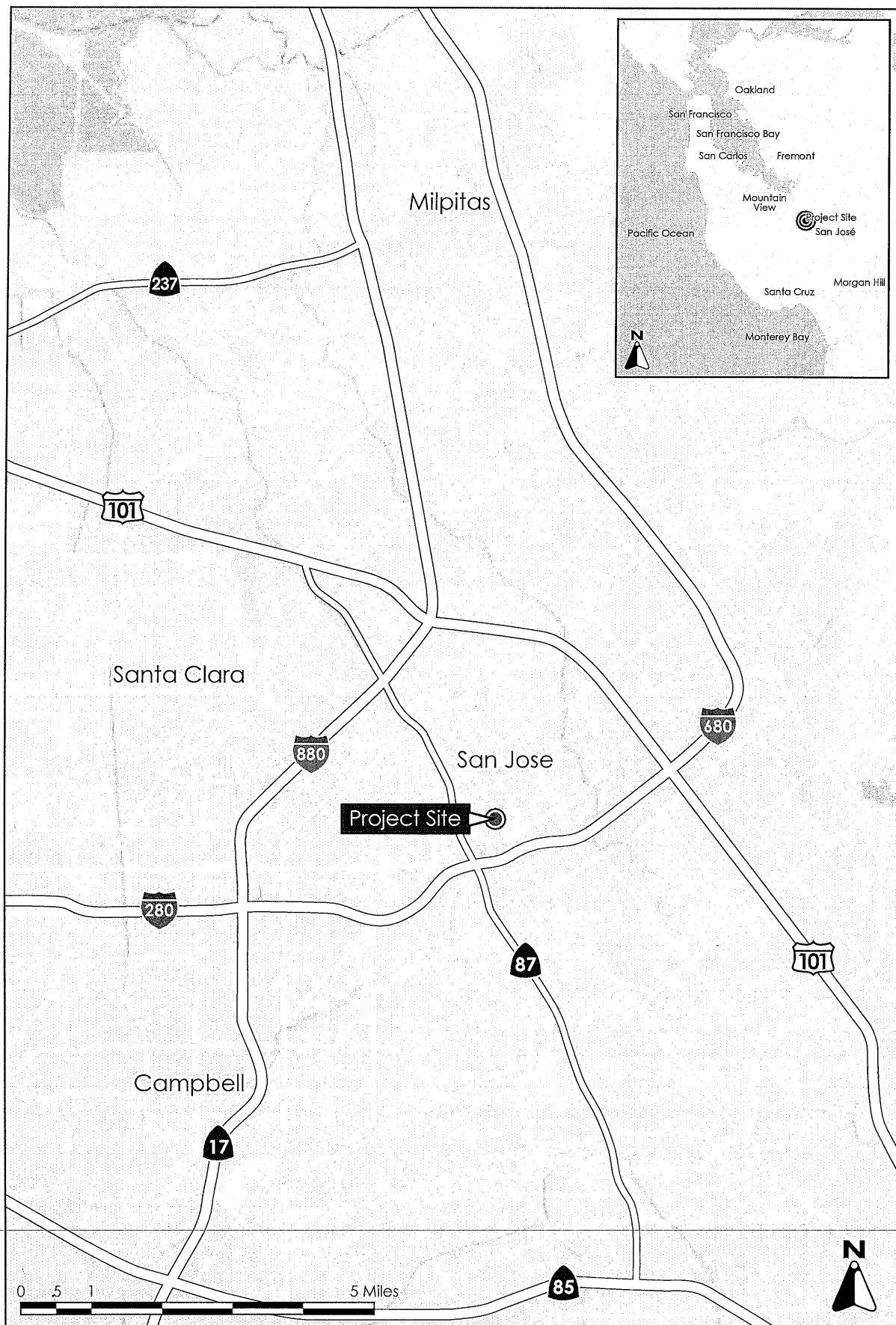
The EIR will identify the significant environmental effects anticipated to result from development of the project as proposed. Mitigation measures will be identified for significant impacts, as warranted. The EIR will discuss the project's significant environmental impacts on the topic areas described below.

- **Aesthetics** – The proposed development would demolish the existing parking kiosk and hardscape and remove landscaping on-site. The EIR will describe the existing visual setting of the project area and the visual changes that are anticipated to occur as a result of the proposed project. The EIR will also discuss possible light and glare issues from the development.
- **Air Quality** – The EIR will address the regional air quality conditions in the Bay Area and discuss the proposed project's construction and operational emissions impacts to local and regional air quality in accordance with the 2017 Bay Area Air Quality Management District (BAAQMD) CEQA guidelines and thresholds.
- **Biological Resources** – Habitats in the project area are low in species diversity and include predominately urban adapted birds and animals. The EIR will address the loss of trees on-site, within and adjacent to the construction zones. In addition, the EIR will identify and discuss potential biological impacts resulting from construction of the project.

- **Cultural Resources** – This area of San José is considered a sensitive area for prehistoric and historic resources. The EIR will address the project’s potential impacts to the adjacent Montgomery Hotel and the Sainte Claire Building which are designated as a City Landmark, a California State Landmark, and is listed on the National Register of Historic Places (NRHP). The EIR will address the impacts to known and unknown buried archaeological resources on-site.
- **Energy** – Implementation of the proposed project would result in an increased demand for energy on-site. The EIR will address the increase in energy usage on-site and proposed design measures to reduce energy consumption.
- **Geology** – The project site is located in a liquefaction zone. The EIR will discuss the possible geological impacts associated with seismic activity and the existing soil conditions on the project site.
- **Greenhouse Gas Emissions** – The EIR will address the project’s contribution to regional and global greenhouse gas (GHG) emissions. Proposed design measures to reduce energy consumption, which in turn would reduce GHG emissions, will be discussed.
- **Hazards and Hazardous Materials** – The project area is surrounded by commercial businesses, offices, and residences. The EIR will summarize known hazardous materials conditions on and adjacent to the project site and will address the potential for hazardous materials impacts to result from implementation of the proposed project.
- **Hydrology and Water Quality** – Based on the Federal Emergency Management Agency (FEMA) flood insurance rate maps flood hazards are undetermined, but possible. The EIR will address the effectiveness of the storm drainage system and the project effect on storm water quality consistent with the requirements of the Regional Water Quality Control Board (RWQCB).
- **Land Use** – The project site is located within a developed urbanized area of San José surrounded by residential, office, and commercial land uses. The EIR will describe the existing land uses adjacent to and within the project area. The EIR will also include a shade and shadow diagram and a discussion of any shade and shadow impacts that will occur with the proposed project. Land use impacts that would occur as a result of the proposed project will be analyzed, including the consistency of the project with the City’s General Plan, zoning code, and compatibility of the proposed and existing land uses in the project area.

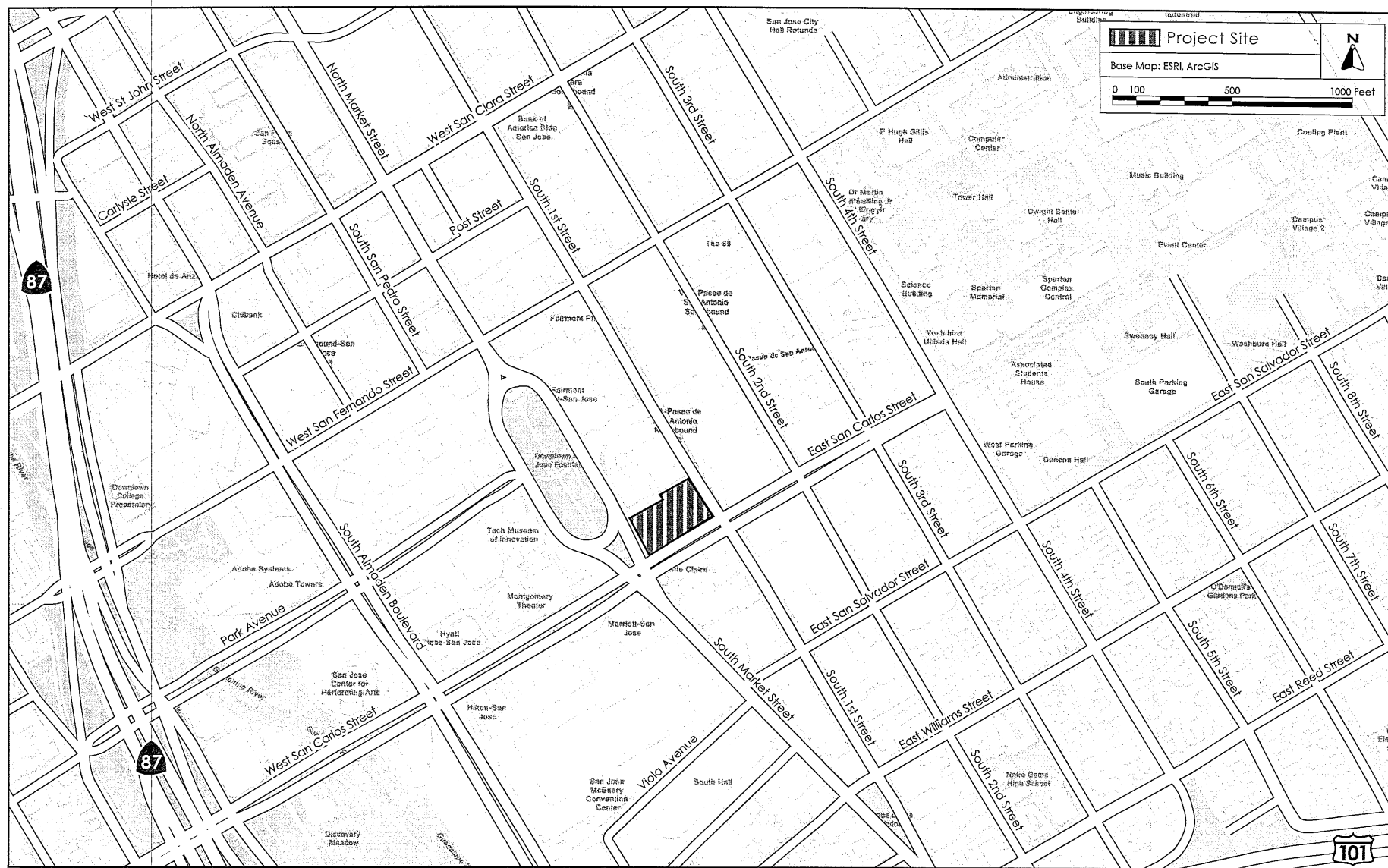
- **Noise and Vibration** – Noise levels in the project area are primarily influenced by vehicular noise on Market Street, and the surrounding roadways. The EIR will discuss noise that would result from operation of the proposed project, including a discussion of the increase in traffic noise that would result from implementation of the project, and the impact of any noise increase on nearby sensitive receptors. The EIR will also discuss temporary construction noise. Noise levels will be evaluated for consistency with applicable standards and guidelines in the City of San José.
- **Public Services** – Implementation of the proposed project would not increase the population of the City; however, it would result in an increased demand on public services, including police and fire protection. The EIR will address the availability of public facilities and services.
- **Transportation** – The EIR will evaluate the project's transportation impacts pursuant to Senate Bill 743 and the City's Transportation Analysis Policy (Council Policy 5-1). The project's consistency with programs, plans, ordinances, or policies addressing the circulations system (including transit, roadway, bicycle, and pedestrian facilities) will be discussed in the EIR. The project's impact on Vehicle Miles Traveled (VMT) will be discussed.
- **Tribal Cultural Resources** – The EIR will discuss the project's potential for impacts to tribal cultural resources under Assembly Bill 52.
- **Utilities and Service Systems** – Implementation of the proposed project would result in an increased demand on utilities and public facilities compared to existing conditions. The EIR will examine the impacts of the project on public services, including utilities such as sanitary sewer and storm drains, water supply/demand, and solid waste management.
- **Wildfire** – The proposed project is located within a developed area of San José. The EIR will discuss project impacts on wildfire.

In addition, the EIR will address the project's impacts on agricultural resources, population and housing, and mineral resources. The project's significant, unavoidable impacts and potentially significant cumulative impacts when considered with other past, present, and reasonably foreseeable future projects in the development area will also be identified in the EIR.



REGIONAL MAP

FIGURE 1



VICINITY MAP

FIGURE 2

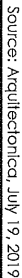


FIGURE 3

