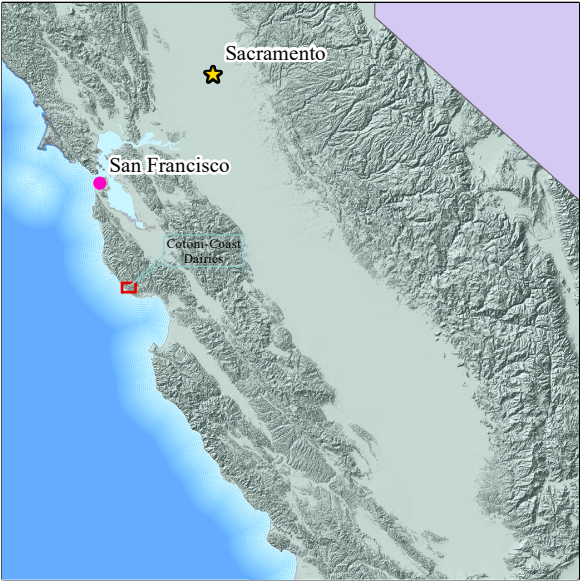
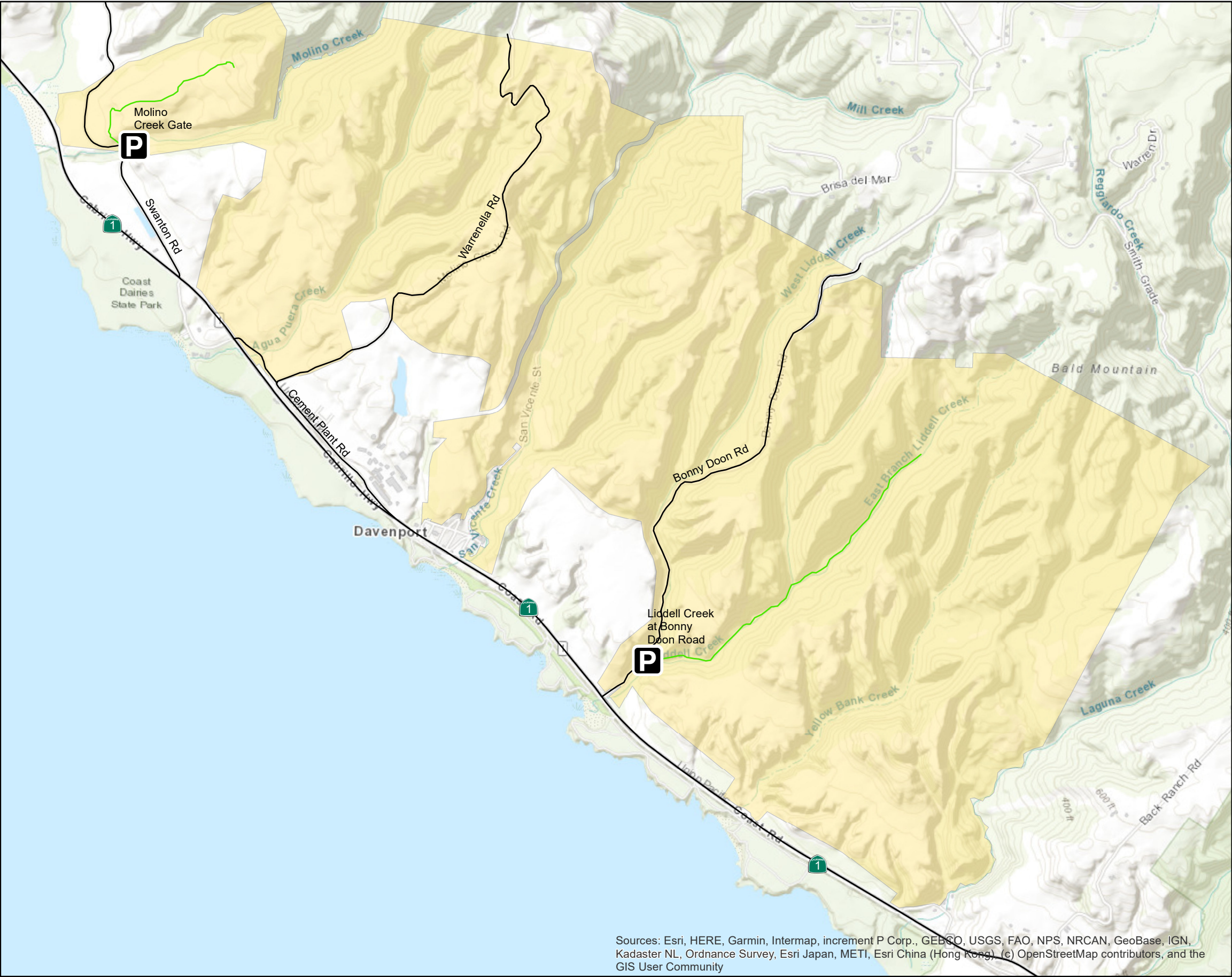


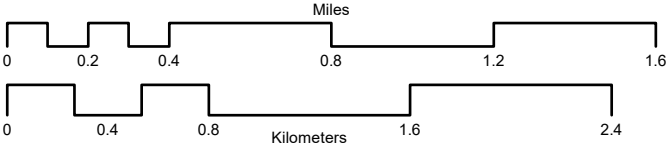
Figure 6A: Cotoni-Coast Dairies Recreation Management Zones w/ Allowable Uses Alternative A

February 4, 2020



Legend

- Parking & Day Use Area
- Trailhead
- Hike Only
- Bureau of Land Management



No warranty by the Bureau of Land Management (BLM).
 The accuracy, reliability, or completeness of these data for individual use or aggregate use with other data is not guaranteed.
 Map intended to be plotted at a sheet size of 11" x 17"