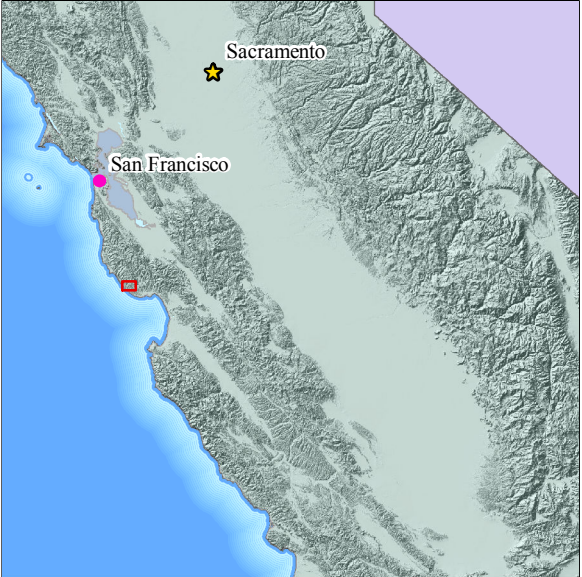




Figure 11: Cotoni-Coast Dairies Wild & Scenic River Inventory



**Legend**

-  River Segment Buffer (0.25mi.)
-  Bureau of Land Management

0 0.2 0.4 0.8 1.2 1.6  
Miles

0 0.4 0.8 1.6 2.4  
Kilometers

No warranty by the Bureau of Land Management (BLM).  
The accuracy, reliability, or completeness of these data for individual  
use or aggregate use with other data is not guaranteed.

Map intended to be plotted at a sheet size of 11" x 17"

TN  
GN  
MN