



AEI Consultants

March 18, 2019

Revised December 10, 2019

PHASE I ENVIRONMENTAL SITE ASSESSMENT

Property Information:

1530-1536 West San Carlos Street

San Jose, Santa Clara County, California 95126

Project Information:

AEI Project No. 401891

Client Project Name: 1530 West San Carlos Street Mixed-Use

Client Project Number: 19-004

Prepared For:

David J. Powers & Associates

1871 The Alameda, Suite 200

San Jose, California 95126

Prepared By:

AEI Consultants

2500 Camino Diablo, Suite 100

Walnut Creek, California 94597-3940

Environmental
Due Diligence

Building Assessments

Site Investigation
& Remediation

Energy Performance
& Benchmarking

Industrial Hygiene

Construction
Risk Management

Zoning Analysis
Reports & ALTA
Surveys

National Presence

Regional Focus

Local Solutions



March 18, 2019

Amy Wang
David J. Powers & Associates
1871 The Alameda, Suite 200
San Jose, California 95126

Subject: Phase I Environmental Site Assessment
1530-1536 West San Carlos Street
San Jose, California 95126
AEI Project No. 401891

Dear Amy Wang:

AEI Consultants is pleased to provide the *Phase I Environmental Site Assessment* of the above referenced property. This assessment was authorized and performed in accordance with the scope of services engaged.

We appreciate the opportunity to provide services to you. If you have any questions concerning this report, or if we can assist you in any other matter, please contact me at (408) 829-8679 or TGolino@aeiconsultants.com.

Sincerely,
DRAFT
Tory Golino
Vice President
AEI Consultants

PROJECT SUMMARY

1530-1536 West San Carlos Street, San Jose, Santa Clara County, California 95126
AEI Project No. 401891

Report Section		REC	CREC	HREC	OEC	Recommended Action
1.0	Introduction					None
2.0	Site and Vicinity Description					None
3.0	Historical Review of Site and Vicinity					None
4.0	Regulatory Agency Records Review					None
5.0	Regulatory Database Records Review					None
6.0	Interviews and User Provided Information					None
7.0	Site Reconnaissance					None
8.1	Asbestos-Containing Building Materials				✓	Pre-demolition Survey
8.2	Lead-Based Paint				✓	Pre-demolition Survey
8.3	Radon					None
8.4	Mold					None



TABLE OF CONTENTS

EXECUTIVE SUMMARY	5
Findings	6
Conclusions, Opinions, and Recommendations	7
1.0 INTRODUCTION	9
1.1 Scope of Work	9
1.2 Additional Services	9
1.3 Significant Assumptions	9
1.4 Limitations	10
1.5 Limiting Conditions/Deviations	11
1.6 Data Failure and Data Gaps	11
1.7 Reliance	12
2.0 SITE AND VICINITY DESCRIPTION	13
2.1 Site Location and Description	13
2.2 On-Site Utilities	13
2.3 Site and Vicinity Characteristics	14
2.4 Physical Setting	14
3.0 HISTORICAL REVIEW OF SITE AND VICINITY	15
3.1 Aerial Photographs	16
3.2 Sanborn Fire Insurance Maps	17
3.3 City Directories	18
3.4 Historical Topographic Maps	18
3.5 Chain of Title	18
4.0 REGULATORY AGENCY RECORDS REVIEW	19
4.1 Local Environmental Health Department and/or State Environmental Agency	19
4.2 Fire Department	19
4.3 Building Department	19
4.4 Planning Department	20
4.5 Assessor's Office	20
4.6 Other Agencies Searched	20
4.7 Oil and Gas Wells	21
4.8 Oil and Gas Pipelines	21
4.9 State Environmental Superliens	21
4.10 State Property Transfer Laws	21
5.0 REGULATORY DATABASE RECORDS REVIEW	22
5.1 Records Summary	22
5.2 Vapor Migration	23
6.0 INTERVIEWS AND USER PROVIDED INFORMATION	24
6.1 Interviews	24
6.2 User Provided Information	25
6.3 Previous Reports and Other Provided Documentation	27
6.4 Environmental Lien Search	27
7.0 SITE RECONNAISSANCE	28
7.1 Subject Property Reconnaissance Findings	28
7.2 Adjacent Property Reconnaissance Findings	28
8.0 NON-ASTM SERVICES	29
8.1 Asbestos-Containing Building Materials	29



8.2	Lead-Based Paint	30
8.3	Radon	31
8.4	Mold	31
9.0	SIGNATURE OF ENVIRONMENTAL PROFESSIONALS	33
10.0	REFERENCES	34

DRAFT

TABLE OF APPENDICES

APPENDIX A: FIGURES
APPENDIX B: PROPERTY PHOTOGRAPHS
APPENDIX C: REGULATORY DATABASE
APPENDIX D: HISTORICAL SOURCES
APPENDIX E: REGULATORY AGENCY RECORDS
APPENDIX F: CLIENT REQUIRED INFORMATION
APPENDIX G: ASTM USER QUESTIONNAIRE
APPENDIX H: OTHER SUPPORTING DOCUMENTATION
APPENDIX I: QUALIFICATIONS
APPENDIX J: LIST OF COMMONLY USED ABBREVIATIONS

DRAFT

EXECUTIVE SUMMARY

AEI Consultants (AEI) was retained by David J. Powers & Associates to conduct a Phase I ESA in conformance with AEI's contract and the scope and limitations of ASTM Standard Practice E1527-13 and the EPA Standards and Practices for All Appropriate Inquiries (40 CFR Part 312) for the property located at 1530-1536 West San Carlos Street, San Jose, Santa Clara County, California (the "subject property"). Any exceptions to, or deletions from, this practice are described in Sections 1.4, 1.5, and 1.6 of this report.

Pertinent subject property information is noted below:

PROPERTY INFORMATION	
Site Address(es)	1530-1536 West San Carlos Street, San Jose, Santa Clara County, California 95126
Property ID (APN or Block/Lot)	277-18-019, 277-18-020
Location	South of West San Carlos Street
Property Type	Mixed-Use (Office, Retail, and/or Multifamily)
SITE AND BUILDING INFORMATION	
Approximate Site Acreage/Source	0.88/Assessors Office
Number of Buildings	1
Building Construction Date(s)	1530 West San Carlos Street: 1925 1536 West San Carlos Street: 1950 Note: According to a historic report cited by the client for the 1530 West San Carlos address, one of the residential units was constructed in 1925, and then moved towards south to its current location by 1955. The other remaining seven bungalow court units and three garages were constructed in 1932.
Building Square Footage (SF)/Source	1530 West San Carlos Street: 5,144 / Assessor's Office 1536 West San Carlos Street: Approximately 2,585 / Google Earth measurements
Number of Floors/Stories	1
Basement or Subgrade Area(s)	Yes; full basement under the residences
Number of Units	9
Additional Improvements	Parking/storage garages, asphalt-paved parking areas and associated landscaping
On-site Occupant(s)	Pupuseria Y Restaurant El Aguila (1536 West San Carlos Street), residential tenants (1530 West San Carlos Street)
Current On-site Operations/Use	General restaurant and residential activities
Current Use of Hazardous Substances	None identified
REGULATORY INFORMATION	
Regulatory Database Listing(s)	None identified

A chronological summary of historical subject property information is as follows:



Date Range	Subject Property Description and Use (Historical Addresses)	Source(s)
Prior to 1915	Unknown use/Data failure; refer to Section 1.6.1	Aerial photographs, Sanborn maps, agency records
1915	A residence and vacant land	Sanborn map
1925	Construction of the current residential units Note: According to a historic report cited by the client for the 1530 West San Carlos address, one of the residential units was constructed in 1925, and then moved towards south to its current location by 1955. The other remaining seven bungalow court units and three garages were constructed in 1932.	Agency records
1925-1948	Residences	City directories, aerial photographs
1950	Construction of the current commercial building	Aerial photographs, city directories, agency records
1950-Present	Developed with the current commercial and residential buildings, occupied as a trailer rental store (1950-1960) and a restaurant (1962-Present)	Aerial photographs, Sanborn maps, city directories, agency records, site observation

The immediately surrounding properties consist of the following:

Direction	Tenant/Use (Address)	Regulatory Database Listing(s)
North	West San Carlos Street followed by: Apartments (1531-1537 West San Carlos Street)	CUPA LISTINGS (2)
East	L T Secret Gift & Pure Water, Pinatas La Fiesta (1520-1528 West San Carlos Street) Residences (315-329 Willard Avenue)	None identified
South	Residences (324 South Buena Vista Avenue)	None identified
West	Residences (310-320 South Buena Vista Avenue) Bay Area Car Sales (1544 West San Carlos Street, 306 South Buena Vista Avenue)	CUPA LISTINGS (1544 West San Carlos Street, 306 South Buena Vista Avenue)

If the surrounding properties are listed in the regulatory database, please refer to Section 5.1 for discussion.

FINDINGS

Recognized Environmental Condition (REC) is defined by the ASTM Standard Practice E1527-13 as the presence or likely presence of any hazardous substances or petroleum products in, on, or at a property: (1) due to release to the environment; (2) under conditions indicative of a release to the environment; or (3) under conditions that pose a material threat of a future release to the environment.

- AEI did not identify evidence of RECs during the course of this assessment.



Controlled Recognized Environmental Condition (CREC) is defined by the ASTM Standard Practice E1527-13 as a past release of hazardous substances or petroleum products that has been addressed to the satisfaction of the applicable regulatory authority, with hazardous substances or petroleum products allowed to remain in place subject to the implementation of required controls.

- AEI did not identify evidence of CRECs during the course of this assessment.

Historical Recognized Environmental Condition (HREC) is defined by the ASTM Standard Practice E1527-13 as a past release of any hazardous substances or petroleum products that has occurred in connection with the property and has been addressed to the satisfaction of the applicable regulatory authority or meeting unrestricted use criteria established by a regulatory authority, without subjecting the property to any required controls.

- AEI did not identify evidence of HRECs during the course of this assessment.

Other Environmental Considerations (OEC) warrant discussion, but do not qualify as RECs as defined by the ASTM Standard Practice E1527-13. These include, but are not limited to, de minimis conditions and/or environmental considerations such as the presence of ACMs, LBP, radon, mold, and lead in drinking water, which can affect the liabilities and financial obligations of the client, the health and safety of site occupants, and the value and marketability of the subject property.

- According to Ms. Viji Mani, demolition of the subject property buildings is planned for the near future. Regardless of building construction date, the EPA's NESHAP requires that a thorough asbestos survey be performed prior to demolition or renovation activities that may disturb ACMs. This requirement may be enforced by federal, state and local regulatory agencies, and specifies that all suspect ACMs be sampled to determine the presence or absence of asbestos prior to any renovation or demolition activities which may disturb them to prevent potential exposure to workers, building occupants, and the environment.
- Due to the age of the subject property buildings, there is a potential that LBP is present. AEI understands that demolition activities of the subject property buildings are planned. AEI recommends that the property owner consult with a certified Lead Risk Assessor to determine options for control of possible LBP hazards. Stringent local and State regulations may apply to LBP in association with building demolition and worker/occupant protection. It should be noted that construction activities that disturb materials or paints containing any amount of lead may be subject to certain requirements of the OSHA lead standard contained in 29 CFR 1910.1025 and 1926.62.

CONCLUSIONS, OPINIONS, AND RECOMMENDATIONS

We have performed a Phase I Environmental Site Assessment in conformance with the scope and limitations of ASTM Standard Practice E1527-13 and the EPA Standards and Practices for All Appropriate Inquiries (40 CFR Part 312) of 1530-1536 West San Carlos Street, San Jose, Santa Clara County, California, the *subject property*. Any exceptions to, or deletions from, this practice are described in Sections 1.4, 1.5, and 1.6 of this report.



AEI did not identify evidence of RECs or CRECs in connection with the subject property during the course of this assessment. AEI recommends no further investigation for the subject property at this time.

DRAFT

1.0 INTRODUCTION

This report documents the methods and findings of the Phase I Environmental Site Assessment performed in conformance with AEI's contract and scope and limitations of ASTM Standard Practice E1527-13 and the EPA Standards and Practices for All Appropriate Inquiries (40 CFR Part 312) for the property located at 1530-1536 West San Carlos Street, San Jose, Santa Clara County, California (Appendix A: Figures and Appendix B: Property Photographs).

1.1 SCOPE OF WORK

The purpose of the Phase I ESA is to assist the client in identifying potential RECs, in accordance with ASTM E1527-13, associated with the presence of any hazardous substances or petroleum products, their use, storage, and disposal at and in the vicinity of the subject property. Property assessment activities focused on: 1) a review of federal, state, tribal, and local databases that identify and describe underground fuel tank sites, leaking underground fuel tank sites, hazardous waste generation sites, and hazardous waste storage and disposal facility sites within the ASTM approximate minimum search distance; 2) a property and surrounding site reconnaissance, and interviews with the past and present owners and current occupants and operators to identify potential environmental contamination; and 3) a review of historical sources to help ascertain previous land use at the site and in the surrounding area.

1.2 ADDITIONAL SERVICES

Other Environmental Considerations such as ACMs, LBP, lead in drinking water, radon, mold, and wetlands can result in business environmental risks for property owners which may disrupt current or planned operations or cash flow and are generally beyond the scope of a Phase I assessment as defined by ASTM E1527-13. Based upon the agreed-on scope of services this ESA did not include subsurface or other invasive assessments, business environmental risks, or other services not specifically identified and discussed herein.

1.3 SIGNIFICANT ASSUMPTIONS

The following assumptions are made by AEI in this report. AEI relied on information derived from secondary sources including governmental agencies, the client, designated representatives of the client, property contact, property owner, property owner representatives, computer databases, and personal interviews. AEI has reviewed and evaluated the thoroughness and reliability of the information derived from secondary sources including government agencies, the client, designated representatives of the client, property contact, property owner, property owner representatives, computer databases, or personal interviews. It appears that all information obtained from outside sources and reviewed for this assessment is thorough and reliable. However, AEI cannot guarantee the thoroughness or reliability of this information.

Groundwater flow, unless otherwise specified by on-site well data or well data from the subject property or nearby sites, is inferred from contour information depicted on the USGS topographic maps. AEI assumes the property has been correctly and accurately identified by the client, designated representative of the client, property contact, property owner, and property owner's representatives.



1.4 LIMITATIONS

Property conditions, as well as local, state, tribal, and federal regulations can change significantly over time. Therefore, the recommendations and conclusions presented as a result of this assessment apply strictly to the environmental regulations and property conditions existing at the time the assessment was performed. Available information has been analyzed using currently accepted assessment techniques and it is believed that the inferences made are reasonably representative of the property. AEI makes no warranty, expressed or implied, except that the services have been performed in accordance with generally accepted environmental property assessment practices applicable at the time and location of the assessment.

Considerations identified by ASTM as beyond the scope of a Phase I ESA that may affect business environmental risk at a given property include the following: ACMs, radon, LBP, lead in drinking water, wetlands, regulatory compliance, cultural and historical resources, industrial hygiene, health and safety, ecological resources, endangered species, indoor air quality, mold, and high voltage lines. These environmental issues or conditions may warrant assessment based on the type of the property transaction; however, they are considered non-scope issues under ASTM Standard Practice E1527-13.

If requested by the client, these non-scope issues are discussed herein. Otherwise, the purpose of this assessment is solely to satisfy one of the requirements for qualification of the innocent landowner defense, contiguous property owner or bona fide prospective purchaser under CERCLA. ASTM Standard Practice E1527-13 and the United States EPA Standards and Practices for All Appropriate Inquiries (40 CFR Part 312) constitute the "all appropriate inquiry into the previous ownership and uses of the property consistent with good commercial or customary practice" as defined in:

1. 42 U.S.C. § 9601(35)(B), referenced in the ASTM Standard Practice E1527-13.
2. Sections 101(35)(B) (ii) and (iii) of CERCLA and referenced in the EPA Standards and Practices for All Appropriate Inquiries (40 CFR Part 312).
3. 42 U.S.C. § 9601(40) and 42 U.S.C. § 9607(q).

The Phase I Environmental Site Assessment is not, and should not be construed as, a warranty or guarantee about the presence or absence of environmental contaminants that may affect the property. Neither is the assessment intended to assure clear title to the property in question. The sole purpose of assessment into property title records is to ascertain a historical basis of prior land use. All findings, conclusions, and recommendations stated in this report are based upon facts, circumstances, and industry-accepted procedures for such services as they existed at the time this report was prepared (i.e., federal, state, and local laws, rules, regulations, market conditions, economic conditions, political climate, and other applicable matters). All findings, conclusions, and recommendations stated in this report are based on the data and information provided, current subject property use, and observations and conditions that existed on the date and time of the property reconnaissance.

Responses received from local, state, or federal agencies or other secondary sources of information after the issuance of this report may change certain facts, findings, conclusions, or circumstances to the report. A change in any fact, circumstance, or industry-accepted procedure upon which this report was based may adversely affect the findings, conclusions, and recommendations expressed in this report.



AEI's limited radon screening, if included, is intended to provide a preliminary screening to evaluate the potential presence of elevated radon concentrations at the site. The proposed scope is not intended to define the full extent of the presence of radon at the subject property. As such, the results should be used for lending purposes only. The recommendations and conclusions presented as a result of the limited preliminary radon screening apply strictly to the property conditions existing at the time the sampling was performed. The sample analytical results are only valid for the time, place, and condition of the site at the time of collection and AEI does not warrant that the results will be repeatable or are representative of past or future conditions.

1.5 LIMITING CONDITIONS/DEVIATIONS

The performance of this assessment was limited by the following:

- While additional assessments may have been conducted on the subject property, these documents must be provided for AEI's review in order for the information to be summarized/included in this report. Please refer to Section 6.3 for a summary of previous reports and other documentation provided to AEI during this assessment.
- Due to the size of the property, AEI observed a representative sample of interior spaces. Due to the residential nature of occupancy, this limited inspection method is expected to be adequate for the purposes of this assessment. AEI observed the following units: 3 and 4.
- Due to the large volume of materials within portions of the buildings and basements and vehicles parked within exterior areas and the parking garages, direct visual observation of many of the floor and wall areas of the buildings and exterior ground surfaces was not possible. Additionally, AEI was not granted access to all of the parking garages/storage units occupied by the residential and restaurant tenants. Features may be present that were not observed during AEI's field reconnaissance.

1.6 DATA FAILURE AND DATA GAPS

According to ASTM E1527-13, data gaps occur when the Environmental Professional is unable to obtain information required by the Standard, despite good faith efforts to gather such information. Pursuant to ASTM E1527-13, only significant data gaps, defined as those that affect the ability of the Environmental Professional to identify RECs, need to be documented.

Data failure is one type of data gap. According to ASTM E1527-13, data failure occurs when all of the standard historical sources that are reasonably ascertainable and likely to be useful have been reviewed and yet the objectives have not been met. Pursuant to ASTM E1527-13, historical sources are required to document property use back to the property's first developed use or back to 1940, whichever is earlier, or periods of five years or greater.



1.6.1 DATA FAILURE

The following data failure was identified during the course of this assessment:

Data Failure	The earliest historical resource obtained during this assessment was a Sanborn map from 1915 indicating that the subject property was developed with a residence. The lack of historical sources for the subject property dating back to first developed use represents historical data source failure. However, as it is assumed that the subject property would have been previously used for residential purposes, if not undeveloped, this data failure is not expected to significantly alter the findings of this assessment.
Information/Sources Consulted	City directories, Sanborn fire insurance maps, aerial photographs, agency records

1.6.2 SIGNIFICANT DATA GAPS

AEI did not identify significant data gaps which affected our ability to identify RECs.

1.7 RELIANCE

All reports, both verbal and written, are for the benefit of David J. Powers & Associates. This report has no other purpose and may not be relied upon by any other person or entity without the written consent of AEI. Either verbally or in writing, third parties may come into possession of this report or all or part of the information generated as a result of this work. In the absence of a written agreement with AEI granting such rights, no third parties shall have rights of recourse or recovery whatsoever under any course of action against AEI, its officers, employees, vendors, successors or assigns. Reliance is provided in accordance with AEI's contract and Terms and Conditions executed by David J. Powers & Associates on February 22, 2019. The limitation of liability defined in the Terms and Conditions is the aggregate limit of AEI's liability to the client and all relying parties.



2.0 SITE AND VICINITY DESCRIPTION

2.1 SITE LOCATION AND DESCRIPTION

PROPERTY INFORMATION	
Site Address(es)	1530-1536 West San Carlos Street, San Jose, Santa Clara County, California 95126
Property ID (APN or Block/Lot)	277-18-019, 277-18-020
Location	South of West San Carlos Street
Property Type	Mixed-Use (Office, Retail, and/or Multifamily)
SITE AND BUILDING INFORMATION	
Approximate Site Acreage/Source	0.88/Assessors Office
Number of Buildings	1
Building Construction Date(s)	1530 West San Carlos Street: 1925 1536 West San Carlos Street: 1950 Note: According to a historic report cited by the client for the 1530 West San Carlos address, one of the residential units was constructed in 1925, and then moved towards south to its current location by 1955. The other remaining seven bungalow court units and three garages were constructed in 1932.
Building Square Footage (SF)/Source	1530 West San Carlos Street: 5,144 / Assessor's Office 1536 West San Carlos Street: Approximately 2,585 / Google Earth measurements
Number of Floors/Stories	1
Basement or Subgrade Area(s)	Yes; full basement under the residences
Number of Units	9
Additional Improvements	Parking/storage garages, asphalt-paved parking areas and associated landscaping
On-site Occupant(s)	Pupuseria Y Restaurant El Aguila (1536 West San Carlos Street), residential tenants (1530 West San Carlos Street)
Current On-site Operations/Use	General restaurant and residential activities
Current Use of Hazardous Substances	None identified
REGULATORY INFORMATION	
Regulatory Database Listing(s)	None identified

2.2 ON-SITE UTILITIES

Utility	Source/System Information
Heating System	Natural gas
Cooling System	Electricity
Potable Water	San Jose Water Company
Sewage Disposal/Treatment	City of San Jose

Utility source/system information listed in the table above is provided by Ms. Viji Mani, Key Site Manager, unless otherwise noted above.

2.3 SITE AND VICINITY CHARACTERISTICS

The subject property is located in a mixed commercial and residential area of San Jose, California. The immediately surrounding properties consist of the following:

Direction	Tenant/Use (Address)	Regulatory Database Listing(s)
North	West San Carlos Street followed by: Apartments (1531-1537 West San Carlos Street)	CUPA LISTINGS (2)
East	L T Secret Gift & Pure Water, Pinatas La Fiesta (1520-1528 West San Carlos Street) Residences (315-329 Willard Avenue)	None identified
South	Residences (324 South Buena Vista Avenue)	None identified
West	Residences (310-320 South Buena Vista Avenue) Bay Area Car Sales (1544 West San Carlos Street, 306 South Buena Vista Avenue)	CUPA LISTINGS (1544 West San Carlos Street, 306 South Buena Vista Avenue)

If the surrounding properties are listed in the regulatory database, please refer to Section 5.1 for discussion.

2.4 PHYSICAL SETTING

Geologic Unit: Description/Source	Qha: Alluvium, Holocene/USGS and United States Department of the Interior
Soil Series: Description/Source	Urbanland-Newpark complex: Alluvium derived from metamorphic and sedimentary rock and/or alluvium derived from metavolcanics and disturbed and human transported material/USDA Soil Survey
Groundwater Flow Direction/Source	North/Topographic map interpretation However, based on review of various GeoTracker sites in the vicinity, groundwater flow appears to be variable; ranging from southeast, north and northeast.
Estimated Depth to Groundwater/ Source	28 to 53 feet bgs/Case closure information for the LUST case at 1744 West San Carlos Street obtained from GeoTracker
Surface waters on the subject property or adjacent sites	None

Note: Groundwater flow direction can be influenced locally and regionally by the presence of local wetland features, surface topography, recharge and discharge areas, horizontal and vertical inconsistencies in the types and location of subsurface soils, and proximity to water pumping wells. Depth and gradient of the water table can change seasonally in response to variation in precipitation and recharge, and over time, in response to urban development such as storm water controls, impervious surfaces, pumping wells, cleanup activities, dewatering, seawater intrusion barrier projects near the coast, and other factors.



3.0 HISTORICAL REVIEW OF SITE AND VICINITY

Reasonably ascertainable standard historical sources as outlined in ASTM Standard E1527-13 were used to determine previous uses and occupancies of the subject property that are likely to have led to RECs in connection with the subject property. A chronological summary of historical data found, including but not limited to aerial photographs, historical city directories, Sanborn fire insurance maps, and agency records, is as follows:

Date Range	Subject Property Description and Use (Historical Addresses)	Source(s)
Prior to 1915	Unknown use/Data failure; refer to Section 1.6.1	Aerial photographs, Sanborn maps, agency records
1915	A residence and vacant land	Sanborn map
1925	Construction of the current residential units Note: According to a historic report cited by the client for the 1530 West San Carlos address, one of the residential units was constructed in 1925, and then moved towards south to its current location by 1955. The other remaining seven bungalow court units and three garages were constructed in 1932.	Agency records
1925-1948	Residences	City directories, aerial photographs
1950	Construction of the current commercial building	Aerial photographs, city directories, agency records
1950-Present	Developed with the current commercial and residential buildings, occupied as a trailer rental store (1950-1960) and a restaurant (1962-Present)	Aerial photographs, Sanborn maps, city directories, agency records, site observation

The following historical address was associated with the subject property in 1915: 1380 Stevens Creek Road. This address was also researched as part of this assessment.

AEI did not identify potential environmental concerns in association with the current or historical use of the subject property.

If available, copies of historical sources are provided in the report appendices.



3.1 AERIAL PHOTOGRAPHS

AEI reviewed aerial photographs of the subject property and surrounding area. A search was made of the ERIS collection of aerial photographs. Aerial photographs were reviewed for the following years:

Year(s)	Subject Property Description	Adjacent Site Descriptions
1948	Residences	NORTH: Road followed by: residences and a commercial building EAST: Residences and a commercial building SOUTH: Residences WEST: Residences and a commercial building
1954, 1960, 1970	Residences and the current commercial building	NORTH: No significant changes EAST: No significant changes SOUTH: No significant changes WEST: No significant changes
1980, 1993	No significant changes	NORTH: Road, followed by: small commercial buildings, a parking lot and a portion of a large commercial building (including apparent auto repair/car wash, per Sanborns) EAST: No significant changes SOUTH: No significant changes WEST: Commercial buildings and residences
2005	No significant changes	NORTH: Road, followed by: small commercial buildings and a parking lot EAST: No significant changes SOUTH: No significant changes WEST: No significant changes
2014	No significant changes	NORTH: Road, followed by the current apartments EAST: No significant changes SOUTH: No significant changes WEST: No significant changes

Refer to Section 5.1 for discussion of the north and west adjacent properties.

Due to poor image quality and/or scale, detailed observation of site features was not possible in various images.



3.2 SANBORN FIRE INSURANCE MAPS

Sanborn Fire Insurance maps were developed in the late 1800s and early 1900s for use as an assessment tool for fire insurance rates in urbanized areas. A search was made of the EDR collection of Sanborn Fire Insurance maps.

The following maps were reviewed:

Year(s)	Subject Property Description (Listed Address)	Adjacent Site Descriptions
1915	A residence on the northern portion and vacant land on the southern portion (1380 Stevens Creek Road)	NORTH: Peninsula Railroad right of way, followed by a road and residences EAST: Residences and vacant land SOUTH: Vacant land WEST: Residences
1950	The current residences on the southern portion and an additional residence on the northern portion (1530 West San Carlos Street)	NORTH: Road, followed by garment factory and residences EAST: Five stores and residences SOUTH: Residences WEST: Residences and a repair shop
1956	The current commercial building occupied as a store and the current residences (1530-1536 West San Carlos Street)	NORTH: Road, followed by a carpenter shop and residences EAST: No significant changes SOUTH: No significant changes WEST: Residences, a used car sales lot and repair shop
1966	The current commercial building occupied as a restaurant and the current residences (1530-1536 West San Carlos Street)	NORTH: Road, followed by parking lot, portion of a restaurant and auto laundry facility EAST: No significant changes SOUTH: No significant changes WEST: No significant changes

Based on review of a 1915 Sanborn map, the "Peninsula Railroad Company right of way" was located adjacent to the northern boundary of the property. In the next available Sanborn map from 1950, the notation had been removed and the street had been widened to its current form. This area is currently located within the current West San Carlos Street right of way and is paved over. Railroad tracks and spurs represent environmental concerns due to the historical application of oils containing PCBs, herbicides, and arsenic for pest and weed control, as well as the potential presence of creosote on the rail ties, and the historical common practice of using coal cinders for track fill material. Based on the presence of pavement surrounding this area, and time elapsed, the use of oils, arsenic, and herbicides associated with weed or pest control is expected to be minimal, and therefore does not represent a significant environmental concern.

Refer to Section 5.1 for discussion of the north and west adjacent properties.

3.3 CITY DIRECTORIES

A search of historical city directories was conducted for the subject property utilizing EDR. No potential tenants of concern were identified based on AEI's review of the historical city directories. Directories were reviewed in approximate five-year increments from 1922 to 2014. The first listing for the subject property appeared in 1940. Please refer to the appendices for a complete list of historical subject property tenants identified by EDR.

3.4 HISTORICAL TOPOGRAPHIC MAPS

Based on the quality of information obtained from other sources, historical topographic maps were not reviewed as a part of this assessment.

3.5 CHAIN OF TITLE

Based on the quality of information obtained from other sources, a chain of title search was not performed as part of this assessment.

4.0 REGULATORY AGENCY RECORDS REVIEW

Local and state agencies, such as environmental health departments, fire prevention bureaus, and building and planning departments are contacted to identify any current or previous reports of hazardous substance use, storage, and/or unauthorized releases that may have impacted the subject property. In addition, information pertaining to AULs, defined as legal or physical restrictions, or limitations on the use of, or access to, a site or facility, is requested.

4.1 LOCAL ENVIRONMENTAL HEALTH DEPARTMENT AND/OR STATE ENVIRONMENTAL AGENCY

Agency	Date Contacted	Method of Contact	Name & Title of Contact	Agency Response
Santa Clara County Department of Environmental Health (SCCDEH)	February 27, 2019	Email	Ms. Melissa Bellosso	No records on file

4.2 FIRE DEPARTMENT

Agency	Date Contacted	Method of Contact	Name & Title of Contact	Agency Response
San Jose Fire Prevention Bureau (SJFPB)	February 27, 2019	Email	Ms. Loretta Worthy	No hazardous materials records on file

4.3 BUILDING DEPARTMENT

Agency	Date Contacted	Method of Contact	Name & Title of Contact	Agency Response
San Jose Building Division (SJBD)	March 13, 2019	Office visit	N/A	Records discussed below

Records Summary

Year(s)	Owner/Applicant	Description of Permit and Building Use
1962, 1963	Jalisco Taco Bar	Build storage addition to a restaurant, add to building
1971	Jalisco Taco Bar	Gas permit for a restaurant
1973	Bert Burns	Building addition
1978, 1986	Jaliscos, Phuong Restaurant	Mechanical permit, gas and plumbing permit
1993	Hersch	Electrical permit for a restaurant
1994	Bert Berns	Reroof
2002	Hersch Bert C Trustee	Plumbing permit
2011	WEST SAN CARLOS CT APTS LLC	Repair floor in residence

Evidence indicating current or prior use or storage of hazardous substances was not on file for the subject property with the SJBD.



4.4 PLANNING DEPARTMENT

Agency	Date Contacted	Method of Contact	Name & Title of Contact	Agency Response
San Jose Planning Division (SJPD)	March 13, 2019	Office visit	N/A	No evidence indicating the existence of AULs on file for the subject property. Records for future redevelopment plans were on file.

4.5 ASSESSOR'S OFFICE

Agency	Date Contacted	Method of Contact	Name & Title of Contact	Agency Response
Santa Clara County Assessor's Office	March 13, 2019	Telephone	N/A	Information obtained is discussed below

Records Summary

APN	277-18-019, 277-18-020
Acreage	0.88 acres
Construction Date	1530 West San Carlos Street: 1925 1536 West San Carlos Street: 1950 Note: According to a historic report cited by the client for the 1530 West San Carlos address, one of the residential units was constructed in 1925, and then moved towards south to its current location by 1955. The other remaining seven bungalow court units and three garages were constructed in 1932.
Building Square Footage	1530 West San Carlos Street: 5,144 sf 1536 West San Carlos Street: No information on file
Current Owner	Not provided

4.6 OTHER AGENCIES SEARCHED

Agency	Date Contacted	Method of Contact	Name & Title of Contact	Agency Response
CA State Water Resources Control Board (SWRCB) GeoTracker	March 14, 2019	Website	N/A	No records on file
CA Department of Toxic Substances Control (DTSC) Hazardous Waste Tracking System (HWTS)	March 14, 2019	Website	N/A	No records on file
CA DTSC Envirostor	March 14, 2019	Website	N/A	No records on file
Bay Area Air Quality Management District (BAAQMD)	March 4, 2019	Email	Ms. Rochelle Reed	No records on file
Santa Clara Valley Water District (SCVWD) Wells Division	March 4, 2019	Email	Mr. Bill Cameron	No records on file
SCVWD Fuel and Solvent Database	March 14, 2019	Website	N/A	No records on file

4.7 OIL AND GAS WELLS

Agency	Date Referenced	Resource	Oil or gas wells located within 500 feet of the subject property
State of California Department of Conservation, Division of Oil, Gas & Geothermal Resources (CA DOGGR)	March 14, 2019	CA DOGGR Map	No

4.8 OIL AND GAS PIPELINES

Agency	Date Referenced	Resource	Pipelines located within 500 feet of the subject property
National Pipeline Mapping System (NPMS)	March 14, 2019	NPMS Public Map Viewer	No

4.9 STATE ENVIRONMENTAL SUPERLIENS

In accordance with our approved scope of services, AEI did not assess whether the subject property is subject to any state environmental superliens.

4.10 STATE PROPERTY TRANSFER LAWS

In accordance with our approved scope of services, AEI did not assess whether the subject property is subject to any state property transfer laws.



5.0 REGULATORY DATABASE RECORDS REVIEW

AEI contracted EDR to conduct a search of publicly available information from federal, state, tribal, and local databases containing known and suspected sites of environmental contamination and sites of potential environmental significance. Data gathered during the current regulatory database search is compiled by EDR into one regulatory database report. Location information for listed sites is designated using geocoded information provided by federal, state, or local agencies and commonly used mapping databases with the exception of "Orphan" sites. Due to poor or inadequate address information, Orphan sites are identified but not geocoded/mapped by EDR, rather, information is provided based upon vicinity zip codes, city name, and state. The number of listed sites identified within the approximate minimum search distance from the federal and state environmental records database listings specified in ASTM Standard E1527-13 is summarized in Section 5.1, along with the total number of Orphan sites. A copy of the regulatory database report, which includes detailed descriptions of the databases noted below, is included in Appendix C of this report.

In determining if a listed site is a potential environmental concern to the subject property, AEI generally applies the following criteria to classify the site as lower potential environmental concern: 1) the site only holds an operating permit (which does not imply a release), 2) the site's distance from, and/or topographic position relative to, the subject property, and/or 3) the site has recently been granted "No Further Action" by the appropriate regulatory agency.

Regulatory database listings associated with the subject property, adjacent site(s) and/or nearby sites of concern that were determined to warrant additional discussion are identified and further discussed in Section 5.1.

5.1 RECORDS SUMMARY

Database	Search Distance (Miles)	Listings Within Search Distance	Subject Property	Adjacent Site(s)	Other Nearby Sites of Concern
NPL	1.0	0			
DELISTED NPL	0.5	0			
SEMS/CERCLIS	0.5	0			
SEMS-ARCHIVE/CERCLIS NFRAP	0.5	0			
RCRA CORRACTS	1.0	0			
RCRA-TSDF	0.5	0			
RCRA LQG, SQG, CESQGs, NLR	SP/ADJ	0			
US ENG CONTROLS	SP	0			
US INST CONTROLS	SP	0			
ERNS	SP	0			
STATE/TRIBAL HWS	1.0	8			
STATE/TRIBAL SWLF	0.5	0			
STATE/TRIBAL REGISTERED STORAGE TANKS	SP/ADJ	0			
STATE/TRIBAL LUST	0.5	21			



Database	Search Distance (Miles)	Listings Within Search Distance	Subject Property	Adjacent Site(s)	Other Nearby Sites of Concern
STATE/TRIBAL EC and IC	SP	0			
STATE/TRIBAL VCP	0.5	1			
STATE/TRIBAL BROWNFIELD	0.5	0			
ORPHAN	N/A	3			
ADDITIONAL ENVIRONMENTAL RECORD SOURCES	SP/ADJ	3		✓	

Facility Name	A-1 EASY RENT-A-CAR INC
Address	306 South Buena Vista Avenue B
Distance & Direction	Adjacent to the west
Hydrologic Position	Cross-gradient
Databases Listed	CUPA LISTINGS
Comments	This site is listed as generating waste oil only with a facility ID of FA0256765. Based on the lack of a documented release, the review of regulatory agency files for this site was not deemed necessary, and the site is not expected to represent a significant environmental concern.

Facility Name	FOREIGN & DOMESTIC AUTO REPAIR, MEINEKE MUFFLER
Address	1531, 1537 West San Carlos Street
Distance & Direction	Adjacent to the north, beyond road
Hydrologic Position	Down-gradient
Databases Listed	CUPA LISTINGS (2)
Comments	These two listings are for two facilities that generated 100 kg to <5 tons per year of hazardous wastes. These listings likely pertain to the former uses of the property, prior to when the current apartments were constructed. Based on the lack of a documented release, distance and gradient, the review of regulatory agency files for this site was not deemed necessary, and the site is not expected to represent a significant environmental concern.

5.2 VAPOR MIGRATION

AEI reviewed reasonably ascertainable information for the subject and nearby properties, including a regulatory database, files for nearby release sites, and/or historical documentation, to determine if potential vapor-phase migration concerns may be present which could impact the subject property.

Based on a review of available resources as documented in this report, AEI did not identify significant on-site concerns and/or regulated listings from nearby sites which suggest that a vapor-phase migration concern currently exists at the subject property.



6.0 INTERVIEWS AND USER PROVIDED INFORMATION

6.1 INTERVIEWS

Pursuant to ASTM E1527-13, the following interviews were performed during this assessment in order to obtain information indicating RECs in connection with the subject property.

6.1.1 OWNER AND KEY SITE MANAGER

Relation to Property	Name	Date Interviewed	Method of Contact	Year First Associated w/ Property	Notes
Owner/Owner Representative and Key Site Manager	Urban Villas LLC represented by Ms. Viji Mani, Key Site Manager	March 13, 2019	In Person	March 2019	Interviewed; see Interview Summary table below
Key Site Manager	Ms. Viji Mani	March 13, 2019	In Person	March 2019	Interviewed; see Interview Summary table below

Interview Summary

Question	Owner (Representative) Response/ Comment	Key Site Manager Response/ Comment
Do you have any knowledge of USTs, clarifiers or oil/water separators, sumps, or other subsurface features?	No	No
Do you have any knowledge of previous environmental investigations conducted on site?	No	No
Do you have any knowledge of current or past industrial operations and/or other operations which would involve the use of hazardous substances and/or petroleum products?	No	No
Are you aware of any known plans for site redevelopment or change in site use?	Yes	Yes; Ms. Mani stated that the current buildings will be demolished and there are plans to construct a mixed use property with commercial space and condominiums above
Are you aware of any pending, threatened, or past litigation relevant to hazardous substances or petroleum products in, on, or from the property?	No	No
Are you aware of any pending, threatened or past administrative proceedings relevant to hazardous substances or petroleum products in, on, or from the property?	No	No



Question	Owner (Representative) Response/ Comment	Key Site Manager Response/ Comment
Are you aware of any notices from any governmental entity regarding any possible violation of environmental laws or possible liability relating to hazardous substances or petroleum products?	No	No
Are you aware of any incidents of flooding, leaks, or other water intrusion, and/or complaints related to indoor air quality?	No	No

6.1.2 PAST OWNERS, OPERATORS, AND OCCUPANTS

On February 29, 2019, the past owner Liem Nguyen was interviewed via email. Liem Nguyen owned the subject property from 1999 to March 5, 2019 and was not aware of the following:

- USTs, clarifiers or oil/water separators, sumps, or other subsurface features
- previous environmental investigations conducted on site
- current or past industrial operations and/or other operations which would involve the use of hazardous substances and/or petroleum products
- any pending, threatened, or past litigation relevant to hazardous substances or petroleum products in, on, or from the property
- any pending, threatened or past administrative proceedings relevant to hazardous substances or petroleum products in, on, or from the property
- any notices from any governmental entity regarding any possible violation of environmental laws or possible liability relating to hazardous substances or petroleum products
- any incidents of flooding, leaks, or other water intrusion, and/or complaints related to indoor air quality

6.1.3 INTERVIEW WITH OTHERS

Information obtained during interviews with local government officials is incorporated into the appropriate segments of this report.

6.2 USER PROVIDED INFORMATION

User provided information is intended to help identify the possibility of RECs in connection with the subject property. According to ASTM E1527-13 and the EPA Standards and Practices for All Appropriate Inquiries (40 CFR Part 312), certain items should be researched by the prospective landowner or grantee, and the results of such inquiries may be provided to the Environmental Professional. The responsibility for qualifying for LLPs by conducting the inquiries ultimately rests with the User, and providing the information to the Environmental Professional would be prudent if such information is available.



While David J. Powers & Associates is the User, the User Questionnaire was completed by Liem Nguyen, the former property owner. The following table represents information contained therein.

Question	Response/ Comment
<p>1. Environmental liens that are filed or recorded against the property (40 CFR 312.25)</p> <p>Did a search of recorded land title records (or judicial records where appropriate) identify any environmental liens filed or recorded against the property under federal, tribal, state or local law?</p>	No
<p>2. Activity and use limitations that are in place on the property or that have been filed or recorded against the property (40 CFR 312.26(a)(1)(v) and vi)).</p> <p>Did a search of recorded land title records (or judicial records where appropriate) identify any AULs, such as engineering controls, land use restrictions or institutional controls that are in place at the property and/or have been filed or recorded against the property under federal, tribal, state or local law?</p>	No
<p>3. Specialized knowledge or experience of the person seeking to qualify for the LLP (40 CFR 312.28).</p> <p>Do you have any specialized knowledge or experience related to the property or nearby properties? For example, are you involved in the same line of business as the current or former occupants of the property or an adjoining property so that you would have specialized knowledge of the chemicals and processes used by this type of business?</p>	No
<p>4. Relationship of the purchase price to the fair market value of the property if it were not contaminated (40 CFR 312.29).</p> <p>Does the purchase price being paid for this property reasonably reflect the fair market value of the property? If you conclude that there is a difference, have you considered whether the lower purchase price is because contamination is known or believed to be present at the property?</p>	No
<p>5. Commonly known or reasonably ascertainable information about the property (40 CFR 312.30).</p> <p>Are you aware of commonly known or reasonably ascertainable information about the property that would help the environmental professional to identify conditions indicative of releases or threatened releases? For example:</p> <p>(a) Do you know the past uses of the property?</p> <p>(b) Do you know of specific chemicals that are present or once were present at the property?</p> <p>(c) Do you know of spills or other chemical releases that have taken place at the property?</p> <p>(d) Do you know of any environmental cleanups that have taken place at the property?</p>	Yes; Liem Nguyen noted that there are 8 residential homes and a restaurant on the site.



Question	Response/ Comment
<p>6. The degree of obviousness of the presence or likely presence of contamination at the property, and the ability to detect the contamination by appropriate investigation (40 CFR 312.31).</p> <p>Based on your knowledge and experience related to the property, are there any obvious indicators that point to the presence or likely presence of contamination at the property?</p>	No

6.3 PREVIOUS REPORTS AND OTHER PROVIDED DOCUMENTATION

No prior reports or other relevant documentation in association with the subject property was made available to AEI during the course of this assessment.

6.4 ENVIRONMENTAL LIEN SEARCH

In accordance with our approved scope of services, an environmental lien search was not performed as part of this assessment.

7.0 SITE RECONNAISSANCE

Site Reconnaissance Date	March 13, 2019
AEI Site Assessor(s)	Megan Salcido
Property Escort(s)/ Relationship(s) to Property	Ms. Viji Mani, Key Site Manager
Units/Areas Observed	Restaurant building, residential units 3 and 4, as well as exterior areas
Area(s) not accessed and reason(s)	Refer to Section 1.5 for discussion of limiting condition(s).
Other Physical Constraints	Refer to Section 1.5 for discussion of limiting condition(s).

Reconnaissance Findings Summary

Feature	Observed on Subject Property (see Section 7.1)	Observed on Adjacent Property (see Section 7.2)
Regulated Hazardous Substances/Wastes and/or Petroleum Products in Connection with Property Use		
Aboveground/Underground Hazardous Substance or Petroleum Product Storage Tanks (ASTs/USTs)		
Hazardous Substance and Petroleum Product Containers Not in Connection with Property Use		
Unidentified Substance Containers		
Electrical or Mechanical Equipment Likely to Contain Fluids		
Interior Stains or Corrosion		
Strong, Pungent, or Noxious Odors		
Pools of Liquid		
Drains, Sumps, and Clarifiers		
Pits, Ponds, and Lagoons		
Stained Soil or Pavement		
Stressed Vegetation		
Solid Waste Disposal or Evidence of Fill Materials		
Waste Water Discharges		
Wells		
Septic Systems		
Biomedical Wastes		
Other		

7.1 SUBJECT PROPERTY RECONNAISSANCE FINDINGS

During the site reconnaissance, AEI did not observe any of the items listed in the above Reconnaissance Findings Summary table.

7.2 ADJACENT PROPERTY RECONNAISSANCE FINDINGS

During the site reconnaissance, AEI did not observe any of the items listed in the above Reconnaissance Findings Summary table.



8.0 NON-ASTM SERVICES

8.1 ASBESTOS-CONTAINING BUILDING MATERIALS

Asbestos is the name for a group of naturally occurring silicate minerals that can be separated into fibers. The fibers are strong, durable, and resistant to heat and fire. They are also long, thin and flexible, so they can even be woven into cloth. Because of these qualities, asbestos has been used in thousands of consumer, industrial, maritime, automotive, scientific and building products. During the 20th century, some 30 million tons of asbestos have been used in industrial sites, homes, schools, shipyards and commercial buildings in the United States. Commercial use of ACM began in the early 1900's and peaked in the period between 1940 and into the 1970's. Common ACMs include pipe-covering, insulating cement, insulating block, refractory and boiler insulation materials, transite board, fireproofing spray, joint compound, vinyl floor tile, ceiling tile, mastics, roofing products, and duct insulation for HVAC applications. Inhalation of asbestos fibers can result in deleterious health effects.

The potential for ACM was evaluated based the USEPA Guidance Document: Managing Asbestos in Place - A Building Owner's Guide to Operations and Maintenance Programs for Asbestos-Containing Materials (the Green Book). In 1973 the NESHAPS banned the use of most spray-applied surfacing ACM, specifically asbestos containing spray-on fireproofing and insulation. Subsequent revisions to this regulation in 1975 and 1978 effectively eliminated the use of friable pre-molded pipe, boiler, turbine, and duct insulation; and the spray application of friable asbestos-containing materials for all uses in buildings. In 1989 the EPA issued regulations to ban some asbestos-containing products and phase out most others over a multi-year period. The "Ban and Phase-Down" rule was challenged in court and the regulation remanded to the agency. As a result, any asbestos-containing products then "in commerce" would not be banned. Those not in commerce would be banned. Those materials "banned" could not be sold. It did not affect such materials already installed, or in use. Most US firms voluntarily ceased production of asbestos containing building materials not covered by the aforementioned Federal bans by the mid-1980's. In 1994, the OSHA determined that employers and building owners are required to treat installed thermal system installation and sprayed on and troweled-on surfacing materials, as well as vinyl or asphalt flooring material, as ACM in buildings constructed no later than 1980 until tested by laboratory analysis to prove otherwise.

The information below is for general informational purposes only and does not constitute an asbestos survey. In addition, the information is not intended to comply with federal, state or local regulations in regards to ACM.

Due to the age of the subject property buildings, there is a potential that ACMs are present. A limited list of typical suspect ACMs is included in the following table:



Material Type	Location
Plaster (acoustical and smooth)	Walls and ceilings
Ceiling tile	Ceiling systems
Thermal systems insulations, packings, and gaskets	Heating systems, cooling systems, domestic and heating and cooling piping, ductwork, and other equipment
Floor tile and associate mastics, flooring felts, and papers (under hardwood/other)	Floors
Vinyl sheet flooring and adhesives	Floors
Cove base and associated mastics	Walls
Ceramic tile adhesives and grouts	Walls, floors, and ceilings
All adhesives	Mirrors, wall coverings, construction, etc.
Grout and caulking	Windows and doors
Gypsum board, tape, and joint compound	Wall and ceiling systems
Insulation materials	Walls, ceilings, and attic spaces
Roofing materials (felts, rolled, shingle, flashings, adhesives, tar, and insulations)	Roof and parapet wall systems
Brick and block, mortars	Walls

According to Ms. Viji Mani, demolition of the subject property buildings is planned for the near future. Regardless of building construction date, the EPA's NESHAP requires that a thorough asbestos survey be performed prior to demolition or renovation activities that may disturb ACMs. This requirement may be enforced by federal, state and local regulatory agencies, and specifies that all suspect ACMs be sampled to determine the presence or absence of asbestos prior to any renovation or demolition activities which may disturb them to prevent potential exposure to workers, building occupants, and the environment.

8.2 LEAD-BASED PAINT

LBP is defined as any paint, varnish, stain, or other applied coating that has ≥ 1 mg/cm² (5,000 µg/g or 5,000 ppm) or more of lead by federal guidelines; state and local definitions may differ from the federal definitions in amounts ranging from 0.5 mg/cm² to 2.0 mg/cm². Section 1017 of the Housing and Urban Development (HUD) Guidelines, Residential Lead-Based Paint Hazard Reduction Act of 1992, otherwise known as "Title X", defines a LBP hazard as "any condition that causes exposure to lead that would result in adverse human health effects" resulting from lead-contaminated dust, bare, lead-contaminated soil, and/or lead-contaminated paint that is deteriorated or present on accessible, friction, or impact surfaces. Therefore, under Title X, intact LBP on most walls and ceilings would not be considered a "hazard", although the paint should be maintained and its condition monitored to ensure that it does not deteriorate and become a hazard. Additionally, Section 1018 of this law directed HUD and EPA to require the disclosure of known information on LBP and LBP hazards before the sale or lease of most housing built before 1978. Most private housing, public housing, or federally owned or subsidized housing is affected by this rule.

Under OSHA, LCP is defined as any paint with any detectable amount of lead present in it. Therefore, all LBP is considered LCP. Conversely, LCP may not meet the criteria to be considered LBP in accordance with HUD guidelines or some states' definition of LBP.



It is important to note that LCP may create a lead hazard when being removed. The condition of these materials must be monitored when they are being disturbed. In the event LCP is subject to abrading, sanding, torching, and/or cutting during demolition or renovation activities, there may be regulatory issues that must be addressed.

The information below is for general informational purposes only and does not constitute a lead hazard evaluation. In addition, the information is not intended to comply with federal, state, or local regulations in regards to LBP.

In buildings constructed after 1978, it is unlikely that LBP is present; however, some paints utilized after 1978 will be LCP under OSHA. Structures built prior to 1978 and especially prior to the 1960s should be expected to contain LBP.

Due to the age of the subject property buildings, there is a potential that LBP is present. AEI understands that demolition activities of the subject property buildings are planned. AEI recommends that the property owner consult with a certified Lead Risk Assessor to determine options for control of possible LBP hazards. Stringent local and State regulations may apply to LBP in association with building demolition/renovations and worker/occupant protection. It should be noted that construction activities that disturb materials or paints containing any amount of lead may be subject to certain requirements of the OSHA lead standard contained in 29 CFR 1910.1025 and 1926.62.

8.3 RADON

Radon is a naturally-occurring, odorless, and invisible gas. Natural radon levels vary and are closely related to geologic formations. Radon may enter buildings through basement sumps or other openings.

Radon sampling was not requested as part of this assessment. According to the California Department of Health Services Radon Database, 62 tests were conducted for radon levels in the subject property zip code (95126) in 2016. One of the tests exceeded the action level of 4.0 pCi/L set forth by the US EPA. While a relatively small percentage of the test results exceeded the EPA threshold, the majority of the locations sampled were below 4.0 pCi/L. Consequently, radon does not appear to be a widespread concern; however, radon sampling would be required to determine site-specific radon levels.

8.4 MOLD

Molds are simple microscopic organisms which can often be seen in the form of discoloration, frequently green, gray, white, brown, or black. When excessive moisture or water accumulates indoors, mold growth may occur, particularly if the moisture problem remains undiscovered or unaddressed. As such, interior areas of buildings characterized by poor ventilation and high humidity are the most common locations of mold growth. Building materials, including drywall, wallpaper, baseboards, wood framing, insulation, and carpeting, often play host to such growth. Mold spores primarily cause health problems through the inhalation of spores or the toxins they emit when they are present in large numbers. This can occur when there is active mold growth within places where people live or work.



Mold, if present, may or may not visually manifest itself. Neither the individual completing this inspection, nor AEI has any liability for the identification of mold-related concerns except as defined in applicable industry standards. In short, this Phase I ESA should not be construed as a mold survey or inspection.

This activity was not designed to discover all areas which may be affected by mold growth on the subject property. Rather, it is intended to give the client an indication if significant (based on observed areas) mold growth is present at the subject property. Potential areas of mold growth, such as in pipe chases, HVAC systems, and behind enclosed walls and ceilings, were not observed as part of this limited assessment.

AEI observed interior areas of the subject property buildings to identify the potential presence of mold. AEI did not note obvious visual or olfactory indications of the presence of mold, nor did AEI observe obvious indications of significant water damage. As such, no bulk sampling of suspect surfaces was conducted as part of this assessment and no additional action with respect to suspect mold appears to be warranted at this time.



9.0 SIGNATURE OF ENVIRONMENTAL PROFESSIONALS

I declare that, to the best of my professional knowledge and belief, I meet the definition of Environmental Professional as defined in §312.10 of 40 CFR Part 312.

I have the specific qualifications based on education, training, and experience to assess a property of the nature, history and setting of the subject property. I have developed and performed the all appropriate inquiries in conformance with the standards and practices set forth in 40 CFR Part 312.

Prepared By:
DRAFT
Megan Salcido
Project Manager

Reviewed By:
DRAFT
Katie Hindt, REPA
Senior Author

DRAFT



10.0 REFERENCES

Item	Date(s)	Source
Soils Information	Accessed March 2019	USDA Web Soil Survey http://websoilsurvey.nrcs.usda.gov/app/WebSoilSurvey.aspx
Topographic Map	2015	USGS, San Jose West
Depth to Groundwater Information	March 2019	Regional Water Quality Control Board (RWQCB) GeoTracker website http://geotracker.waterboards.ca.gov/
Aerial Photographs	1948-2014 (non-inclusive)	ERIS
Sanborn Map Report/Search	1915-1966 (non-inclusive)	EDR
City Directories	1922-2014 (non-inclusive)	EDR
Environmental Health Department	February 27, 2019	Santa Clara County Department of Environmental Health
Fire Department	February 27, 2019	San Jose Fire Prevention Bureau
Building Department	March 13, 2019	San Jose Building Division
Planning Department	March 13, 2019	San Jose Planning Division
Assessor's Information and Parcel Map	March 13, 2019	Santa Clara County Assessor's Office
Other Agencies Searched	February, March 2019	SWRCB GeoTracker, DTSC HWTS, BAAQMD, SCVWD and DTSC Envirostor databases
Oil and Gas Wells	March 14, 2019	State of California Department of Conservation, Division of Oil, Gas & Geothermal Resources
Oil and Gas Pipelines	March 14, 2019	NPMS Public Map Viewer https://www.npms.phmsa.dot.gov/PublicViewer/composite.jsf
Regulatory Database Report	February 27, 2019	EDR
Interview with Owner	March 13, 2019	Urban Villas LLC
Interview with Key Site Manager	March 13, 2019	Ms. Viji Mani
Radon Zone Information	2016	Department of Health Services (DHS) California Indoor Radon Levels



APPENDIX A

FIGURES

DRAFT

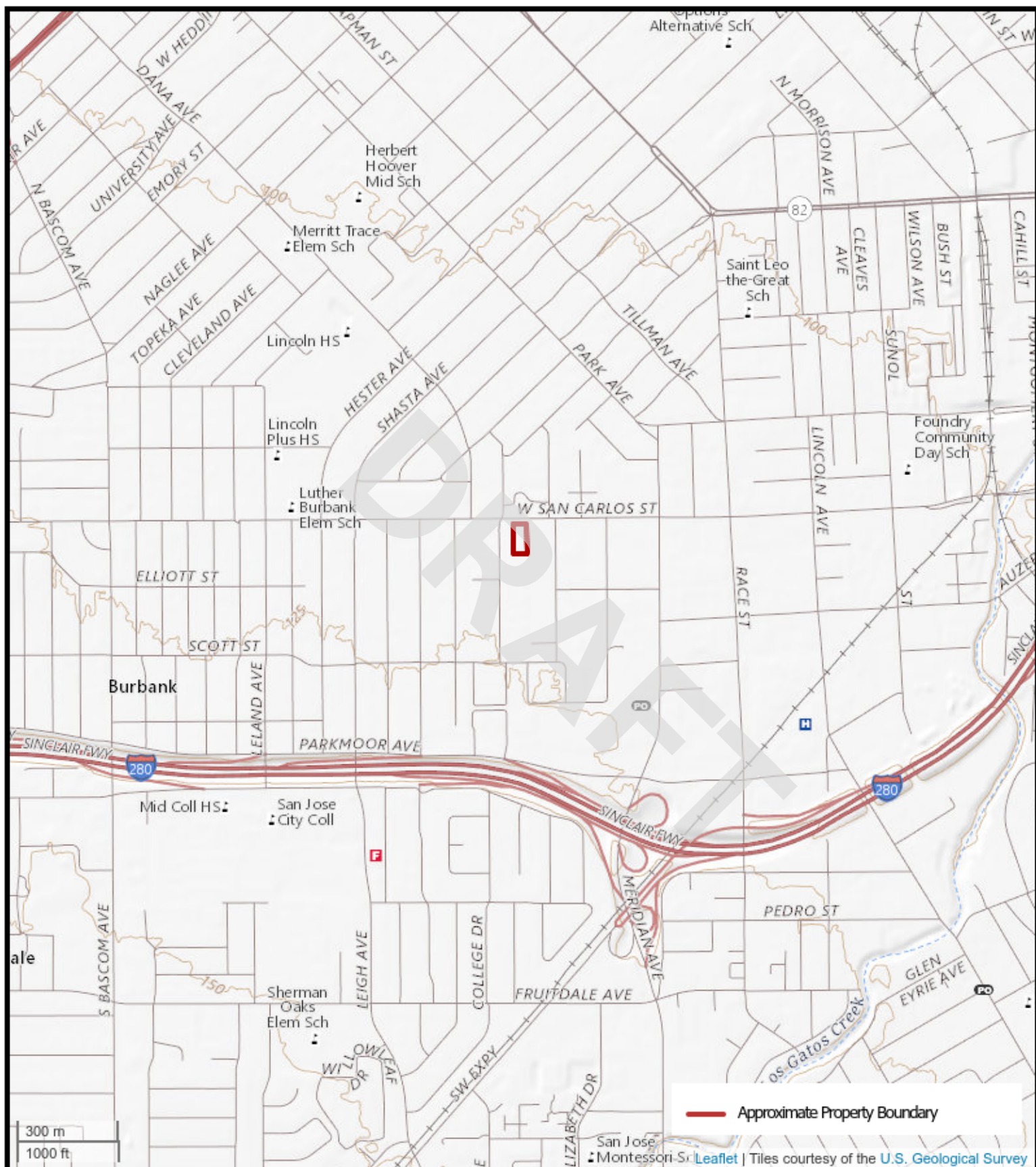


FIGURE 1: TOPOGRAPHIC MAP

1530-1536 West San Carlos Street, San Jose, California 95126

AEI Project Number: 401891

AEI
Consultants



FIGURE 2: SITE MAP

1530-1536 West San Carlos Street, San Jose, California 95126
AEI Project Number: 401891

AEI
Consultants

APPENDIX B

PROPERTY PHOTOGRAPHS

DRAFT





1. Residences



2. Unit 3



3. Interior of Unit 3



4. Interior of Unit 3



5. Interior of Unit 3



6. Interior of Unit 3



7. Interior of Unit 3



8. Interior of Unit 3



9. Interior of Unit 3



10. Basement



11. Basement



12. Basement



13. Unit 4



14. Interior of Unit 4



15. Interior of Unit 4



16. Interior of Unit 4



17. Interior of Unit 4



18. Interior of Unit 4



19. Interior of Unit 4



20. Basement



21. Basement



22. Basement



23. Garage



24. Garage



25. Garden



26. Garage



27. Storage unit



28. Storage units



29. Storage units



30. Residences



31. Restaurant



32. Restaurant



33. Interior of the restaurant



34. Interior of the restaurant



35. Interior of the restaurant



36. Interior of the restaurant



37. Interior of the restaurant



38. Interior of the restaurant



39. Trash enclosure



40. Cooking oil



41. Parking lot



42. Northern adjacent property



43. Eastern adjacent property



44. Southern adjacent property



45. Western adjacent property

APPENDIX C

REGULATORY DATABASE

DRAFT

401891

1530-1536 West San Carlos Street
San Jose, CA 95126

Inquiry Number: 5575363.2s
February 27, 2019

The EDR Radius Map™ Report



6 Armstrong Road, 4th floor
Shelton, CT 06484
Toll Free: 800.352.0050
www.edrnet.com

TABLE OF CONTENTS

<u>SECTION</u>	<u>PAGE</u>
Executive Summary	ES1
Overview Map	2
Detail Map	3
Map Findings Summary	4
Map Findings	8
Orphan Summary	314
Government Records Searched/Data Currency Tracking	GR-1
 <u>GEOCHECK ADDENDUM</u>	
GeoCheck - Not Requested	

Thank you for your business.
Please contact EDR at 1-800-352-0050
with any questions or comments.

Disclaimer - Copyright and Trademark Notice

This Report contains certain information obtained from a variety of public and other sources reasonably available to Environmental Data Resources, Inc. It cannot be concluded from this Report that coverage information for the target and surrounding properties does not exist from other sources. **NO WARRANTY EXPRESSED OR IMPLIED, IS MADE WHATSOEVER IN CONNECTION WITH THIS REPORT. ENVIRONMENTAL DATA RESOURCES, INC. SPECIFICALLY DISCLAIMS THE MAKING OF ANY SUCH WARRANTIES, INCLUDING WITHOUT LIMITATION, MERCHANTABILITY OR FITNESS FOR A PARTICULAR USE OR PURPOSE. ALL RISK IS ASSUMED BY THE USER. IN NO EVENT SHALL ENVIRONMENTAL DATA RESOURCES, INC. BE LIABLE TO ANYONE, WHETHER ARISING OUT OF ERRORS OR OMISSIONS, NEGLIGENCE, ACCIDENT OR ANY OTHER CAUSE, FOR ANY LOSS OF DAMAGE, INCLUDING, WITHOUT LIMITATION, SPECIAL, INCIDENTAL, CONSEQUENTIAL, OR EXEMPLARY DAMAGES. ANY LIABILITY ON THE PART OF ENVIRONMENTAL DATA RESOURCES, INC. IS STRICTLY LIMITED TO A REFUND OF THE AMOUNT PAID FOR THIS REPORT.** Purchaser accepts this Report "AS IS". Any analyses, estimates, ratings, environmental risk levels or risk codes provided in this Report are provided for illustrative purposes only, and are not intended to provide, nor should they be interpreted as providing any facts regarding, or prediction or forecast of, any environmental risk for any property. Only a Phase I Environmental Site Assessment performed by an environmental professional can provide information regarding the environmental risk for any property. Additionally, the information provided in this Report is not to be construed as legal advice.

Copyright 2018 by Environmental Data Resources, Inc. All rights reserved. Reproduction in any media or format, in whole or in part, of any report or map of Environmental Data Resources, Inc., or its affiliates, is prohibited without prior written permission.

EDR and its logos (including Sanborn and Sanborn Map) are trademarks of Environmental Data Resources, Inc. or its affiliates. All other trademarks used herein are the property of their respective owners.

EXECUTIVE SUMMARY

A search of available environmental records was conducted by Environmental Data Resources, Inc (EDR). The report was designed to assist parties seeking to meet the search requirements of EPA's Standards and Practices for All Appropriate Inquiries (40 CFR Part 312), the ASTM Standard Practice for Environmental Site Assessments (E 1527-13), the ASTM Standard Practice for Environmental Site Assessments for Forestland or Rural Property (E 2247-16), the ASTM Standard Practice for Limited Environmental Due Diligence: Transaction Screen Process (E 1528-14) or custom requirements developed for the evaluation of environmental risk associated with a parcel of real estate.

TARGET PROPERTY INFORMATION

ADDRESS

1530-1536 WEST SAN CARLOS STREET
SAN JOSE, CA 95126

COORDINATES

Latitude (North): 37.3228610 - 37° 19' 22.29"
Longitude (West): 121.9183620 - 121° 55' 6.10"
Universal Transverse Mercator: Zone 10
UTM X (Meters): 595835.3
UTM Y (Meters): 4131033.8
Elevation: 120 ft. above sea level

USGS TOPOGRAPHIC MAP ASSOCIATED WITH TARGET PROPERTY

Target Property Map: 5640416 SAN JOSE WEST, CA
Version Date: 2012

AERIAL PHOTOGRAPHY IN THIS REPORT

Portions of Photo from: 20140606
Source: USDA

MAPPED SITES SUMMARY

Target Property Address:
1530-1536 WEST SAN CARLOS STREET
SAN JOSE, CA 95126

Click on Map ID to see full detail.

MAP ID	SITE NAME	ADDRESS	DATABASE ACRONYMS	RELATIVE ELEVATION	DIST (ft. & mi.) DIRECTION
A1	A-1 EASY RENT-A-CAR	306 S BUENA VISTA AV	CUPA Listings	Higher	49, 0.009, WNW
A2	FOREIGN & DOMESTIC A	1537 W SAN CARLOS ST	CUPA Listings	Lower	90, 0.017, North
A3	MEINEKE MUFFLER	1531 W SAN CARLOS	CUPA Listings	Lower	90, 0.017, North
B4	MITAR MOTORS	1557 W SAN CARLOS ST	CUPA Listings	Lower	259, 0.049, NW
B5	NB AUTO REPAIR	1557 W SAN CARLOS ST	CUPA Listings	Lower	259, 0.049, NW
B6	KEN S BRAKE & WHEEL	1557 W SAN CARLOS ST	EDR Hist Auto	Lower	259, 0.049, NW
B7	KAR MART AUTO SERVIC	1557 W SAN CARLOS ST	CUPA Listings	Lower	259, 0.049, NW
B8	BOWMAN S SAM CHEVRON	1555 W SAN CARLOS ST	EDR Hist Auto	Lower	259, 0.049, NW
B9	QUALITY AUTO REPAIR	1585 W SAN CARLOS ST	CUPA Listings	Lower	333, 0.063, NW
B10	VIET LONG AUTO REPAI	1585 W SAN CARLOS ST	CUPA Listings	Lower	333, 0.063, NW
B11	ROBERTS AUTO SERVICE	1585 W SAN CARLOS ST	CUPA Listings	Lower	333, 0.063, NW
B12	EXPRESS ONE AUTO SVC	1585 W SAN CARLOS	RCRA-SQG, LUST, FINDS, ECHO, CERS	Lower	333, 0.063, NW
B13	EUROPEAN AUTO SERVIC	1585 W SAN CARLOS ST	CERS HAZ WASTE, CERS	Lower	333, 0.063, NW
B14	ROBERT'S AUTO REPAIR	1585 W SAN CARLOS ST	CUPA Listings	Lower	333, 0.063, NW
B15	EASY RENT-A-CAR	1585 W SAN CARLOS ST	CUPA Listings	Lower	333, 0.063, NW
B16	BLISS AUTO SERVICE	1585 W SAN CARLOS ST	EDR Hist Auto	Lower	333, 0.063, NW
B17	STEVE AUTO REPAIR	1585 W SAN CARLOS ST	CUPA Listings	Lower	333, 0.063, NW
B18	EUROPEAN AUTO SERVIC	1585 W SAN CARLOS ST	CUPA Listings	Lower	333, 0.063, NW
B19	YIP AUTO BODY SHOP	1585 W SAN CARLOS ST	CUPA Listings, EMI, SAN JOSE HAZMAT	Lower	333, 0.063, NW
B20	IMPORTS AUTO SERVICE	1585 W SAN CARLO ST	RCRA NonGen / NLR	Lower	333, 0.063, NW
B21	QUALITY AUTO REPAIR	1585 W SAN CARLOS ST	LUST, CERS HAZ WASTE, SAN JOSE HAZMAT, CERS	Lower	333, 0.063, NW
B22	VEGA'S TRANSMISSION	1585 W SAN CARLOS ST	CUPA Listings	Lower	333, 0.063, NW
B23	AMERICAN IMPORTS SER	1585 W SAN CARLOS ST	CUPA Listings	Lower	333, 0.063, NW
B24	SAN CARLOS AUTO CARE	1585 W SAN CARLOS ST	CUPA Listings	Lower	333, 0.063, NW
C25	MARINO S IMPORTED MO	1478 W SAN CARLOS ST	EDR Hist Auto	Lower	383, 0.073, ENE
C26	CHAU'S AUTOMOTIVE	1470 W SAN CARLOS ST	CERS HAZ WASTE, CERS	Lower	407, 0.077, ENE
C27	CHAU'S AUTOMOTIVE	1470 W SAN CARLOS ST	CUPA Listings	Lower	407, 0.077, ENE
C28	SHOFNER S BRAKE SHOP	1470 W SAN CARLOS ST	EDR Hist Auto	Lower	407, 0.077, ENE
C29	OLDE TOWNE AUTO SALE	1480 W SAN CARLOS ST	CUPA Listings	Lower	407, 0.077, ENE
D30	S J WATER CO BUENA V	420 BUENA VISTA AV	SAN JOSE HAZMAT	Higher	471, 0.089, South
D31	SJW-BUENA VISTA STAT	420 S BUENA VISTA AV	CUPA Listings	Higher	471, 0.089, South
B32	Q T COIN-OP CLEANERS	25 DANA AVE	EDR Hist Cleaner	Lower	522, 0.099, NW
E33	U S UNIFORM	1617 W SAN CARLOS ST	EDR Hist Cleaner	Lower	552, 0.105, NW
C34	PIAZZA, JOSEPH & CHA	1464 SAN CARLOS	HIST CORTESE	Lower	587, 0.111, ENE
E35	OUT OF BUSINESS	1665 W SAN CARLOS	SAN JOSE HAZMAT	Lower	726, 0.138, WNW
E36	OUT OF BUSINESS (ART	1665 W SAN CARLOS	SAN JOSE HAZMAT	Lower	726, 0.138, WNW
E37	ARTISTA PHOTO LAB	1665 W SAN CARLOS ST	CUPA Listings	Lower	726, 0.138, WNW
F38	GOODWILL - SAN CARLO	1691 W SAN CARLOS ST	CUPA Listings	Lower	892, 0.169, WNW
F39	GOODWILL - "THE LOFT	1691 W SAN CARLOS ST	CUPA Listings	Lower	892, 0.169, WNW

MAPPED SITES SUMMARY

Target Property Address:
1530-1536 WEST SAN CARLOS STREET
SAN JOSE, CA 95126

Click on Map ID to see full detail.

MAP ID	SITE NAME	ADDRESS	DATABASE ACRONYMS	RELATIVE ELEVATION	DIST (ft. & mi.) DIRECTION
F40	GOODWILL OF SILICON	1691 W SAN CARLOS ST	CERS HAZ WASTE, CERS	Lower	892, 0.169, WNW
G41	ESSEX MOTORCYCLES	1425 SAN CARLOS ST	CUPA Listings	Lower	1058, 0.200, ENE
G42	EASY RACERS	1425 W SAN CARLOS ST	CUPA Listings	Lower	1058, 0.200, ENE
F43	AUTOZONE #6243	1717 W SAN CARLOS AV	CUPA Listings, HAZNET, SAN JOSE HAZMAT	Lower	1062, 0.201, WNW
F44	AUTOZONE #6243	1717 WEST SAN CARLOS	CERS HAZ WASTE, CERS	Lower	1062, 0.201, WNW
45	UNIMED MGMT SVCS SAN	14651 BASCOM AV	CUPA Listings	Lower	1104, 0.209, NNE
46	AUTO WAREHOUSE OF SA	1660 W SAN CARLOS ST	CUPA Listings	Higher	1119, 0.212, West
H47	MURPHY, HARRY L INC	1418 DOUGLAS ST	SWEEPS UST	Higher	1127, 0.213, ESE
H48	D&D AUTO SUPPLY	361 MERIDIAN AVE	HAZNET, SAN JOSE HAZMAT	Lower	1138, 0.216, ESE
G49	PETER A MOOSMAN DDS	259 MERIDIAN AV #10	CUPA Listings	Lower	1142, 0.216, ENE
G50	THUTAM T NGUYEN DDS	259 MERIDIAN AV 7	CERS HAZ WASTE, CUPA Listings	Lower	1142, 0.216, ENE
G51	THUY G TRUONG DDS	259 MERIDIAN AV 18	CERS HAZ WASTE, CUPA Listings	Lower	1142, 0.216, ENE
G52	SCOTT S IWASHITA DDS	259 MERIDIAN AV 3	CUPA Listings	Lower	1142, 0.216, ENE
G53	T-MOBILE WEST CORP S	259 MERIDIAN AV CELL	SAN JOSE HAZMAT	Lower	1142, 0.216, ENE
G54	MOHSENA AHMAD DDS	259 MERIDIAN AV 12	CUPA Listings	Lower	1142, 0.216, ENE
G55	LUAN T LE DDS	259 MERIDIAN AV #6	CUPA Listings	Lower	1142, 0.216, ENE
G56	CHATEAU MOTORS INC	1402 W SAN CARLOS	CUPA Listings, HAZNET	Lower	1151, 0.218, East
G57	OUT OF BUSINESS (CIT	1400 W SAN CARLOS ST	CUPA Listings, SAN JOSE HAZMAT	Lower	1168, 0.221, East
G58	OUT OF BUSINESS	1400 W SAN CARLOS ST	HAZNET, SAN JOSE HAZMAT	Lower	1168, 0.221, East
I59	IA 062613 SCVTA-LIGH	MERIDIAN @ SOUTHWEST	CUPA Listings	Higher	1174, 0.222, SE
I60	IA 062613 SCVTA-LIGH	WHITE ST @ SAN FERNA	CUPA Listings	Higher	1174, 0.222, SE
H61	KEVIN W CALVERT DDS	373 MERIDIAN AV 1	CERS HAZ WASTE, CUPA Listings	Lower	1203, 0.228, ESE
62	HARRY L MURPHY INC	363 MENDIAN	SWEEPS UST, CA FID UST	Lower	1251, 0.237, East
G63	GORDON & SILVA	305 MERIDIAN AVE	LUST, HIST LUST, HIST UST, HIST CORTESE, CERS	Lower	1251, 0.237, East
J64	CASA DE CLEANERS	1739 W SAN CARLOS ST	RCRA-SQG, FINDS, ECHO, CUPA Listings, DRYCLEANERS,...	Lower	1300, 0.246, WNW
J65	CASA DE CLEANERS	1739 W SAN CARLOS ST	CERS HAZ WASTE, HAZNET	Lower	1300, 0.246, WNW
J66	CASA DE CLEANERS	1739 W SAN CARLOS ST	EMI, SAN JOSE HAZMAT	Lower	1300, 0.246, WNW
J67	SOUTH BAY PAINTS	1749 W SAN CARLOS ST	CUPA Listings, SAN JOSE HAZMAT	Lower	1300, 0.246, WNW
J68	CASH & CARRY # 571	1731 WEST SAN CARLOS	CERS HAZ WASTE, CERS	Lower	1300, 0.246, WNW
J69	CASH & CARRY	1731 W SAN CARLOS ST	CUPA Listings, HAZNET	Lower	1300, 0.246, WNW
J70	CASH & CARRY #571	1731 W SAN CARLOS ST	SAN JOSE HAZMAT	Lower	1300, 0.246, WNW
H71	BERT MARTIN'S BODY S	403 MERIDIAN AVE	RCRA-SQG, FINDS, ECHO	Higher	1315, 0.249, SE
K72	BEACON #584	1744 SAN CARLOS	LUST, HIST CORTESE, CERS	Higher	1418, 0.269, West
K73	BEACON #584	1744 W SAN CARLOS ST	LUST	Higher	1418, 0.269, West
K74	BEACON #584	1744 W SAN CARLOS ST	LUST, HIST LUST	Higher	1418, 0.269, West
75	AJ'S AUTO REPAIR	404 MERIDIAN AVE	LUST, HIST LUST, SWEEPS UST, HIST CORTESE, CERS	Higher	1451, 0.275, ESE
L76	AMERICAN TIRE DEPOT	1353 W SAN CARLOS ST	LUST, HIST LUST, CERS HAZ WASTE, CUPA Listings,...	Lower	1579, 0.299, East
L77	MARK MORRIS TIRES FI	1353 SAN CARLOS	HIST CORTESE	Lower	1579, 0.299, East
L78	FORMER SEARS PROPERT	1350 W SAN CARLOS ST	LUST, HIST LUST, CERS	Lower	1629, 0.309, East

MAPPED SITES SUMMARY

Target Property Address:
1530-1536 WEST SAN CARLOS STREET
SAN JOSE, CA 95126

Click on Map ID to see full detail.

MAP ID	SITE NAME	ADDRESS	DATABASE ACRONYMS	RELATIVE ELEVATION	DIST (ft. & mi.) DIRECTION
L79	SEARS PROPERTY	1350 SAN CARLOS	HIST CORTESE	Lower	1629, 0.309, East
M80	LANTIS, MARYANN	P. O. BOX 8055	HIST CORTESE	Higher	1955, 0.370, SE
81	FORMER THOMAS CLEANE	1108 PARK AVE	CPS-SLIC, EMI	Lower	1973, 0.374, ENE
N82	JOHN'S TUNE-UP	1295 SAN CARLOS ST.	LUST, HIST CORTESE	Lower	2055, 0.389, East
N83	CITICARS	1295 W SAN CARLOS ST	LUST, HIST LUST, CERS HAZ WASTE, CUPA Listings,...	Lower	2055, 0.389, East
O84	PPG INDUSTRIES INC	376 RACE ST	LUST, HIST UST, HIST CORTESE, CERS	Lower	2082, 0.394, ESE
P85	PEZZOLO PROPERTY	1407 SHASTA	LUST, HIST LUST, HIST CORTESE, CERS	Lower	2155, 0.408, North
M86	1X GREEN VALLEY CORP	600 MERIDIAN AVE	CPS-SLIC, HAZNET, CERS	Higher	2166, 0.410, SE
Q87	UNOCAL #7001	1501 PARKMOOR AVE	LUST, HIST CORTESE, CERS	Higher	2279, 0.432, SSE
Q88	UNION OIL SS 7001	1501 PARKMOOR	LUST, HIST LUST, HIST UST	Higher	2279, 0.432, SSE
O89	ELECTRICAL DISTRIBUT	1135 AUZERAIS ST	LUST, HIST LUST, HIST CORTESE, CERS	Lower	2283, 0.432, ESE
P90	TILLMAN AVE & PARK A	STREET VACATION AT T	US BROWNFIELDS	Lower	2362, 0.447, North
R91	DAHART RESIDENCE	1533 CALAVERAS RD	LUST, HIST LUST, HIST CORTESE	Lower	2366, 0.448, NNW
92	BARRY SWENSON BUILDE	590 MERIDIAN AVE	LUST, HIST LUST, CERS	Higher	2375, 0.450, SSE
R93	PRIVATE RESIDENCE	PRIVATE RESIDENCE	LUST	Lower	2395, 0.454, NNW
94	MASTORA PROPERTY	136 RACE ST	LUST, HIST LUST, CERS	Lower	2463, 0.466, NE
95	FORMER WEST COAST RE	1131 AUZERAIS AVENUE	ENVIROSTOR, VCP, DEED	Lower	2502, 0.474, ESE
96	NOVA CRYSTALS, INC.	530 RACE STREET	ENVIROSTOR	Higher	2553, 0.484, SE
97	OC MCDONALD CO INC	1150 W SAN CARLOS ST	LUST, HIST LUST, CHMIRS, HIST CORTESE, NPDES, SAN...	Lower	2582, 0.489, East
S98	IONIZATION RESEARCH	820 PARK AVE	ICE, HWP, CERS	Lower	3727, 0.706, ENE
S99	CIRCUIT LINK	804 A PARK AVENUE	ENVIROSTOR, EMI	Lower	3843, 0.728, ENE
S100	OUT OF BUSINESS	810 PARK AV SUITE ST	ENVIROSTOR, SAN JOSE HAZMAT	Lower	3843, 0.728, ENE
101	LAUREL GROVE FAMILY	298 LAUREL GROVE LAN	ENVIROSTOR, VCP, CUPA Listings, HAZNET	Lower	4238, 0.803, ENE
102	REED AND GRAHAM INC	690 SUNOL ST	RCRA-SQG, ENVIROSTOR, LUST, CERS HAZ WASTE, SWEETWATER	Lower	4267, 0.808, ESE

EXECUTIVE SUMMARY

TARGET PROPERTY SEARCH RESULTS

The target property was not listed in any of the databases searched by EDR.

DATABASES WITH NO MAPPED SITES

No mapped sites were found in EDR's search of available ("reasonably ascertainable ") government records either on the target property or within the search radius around the target property for the following databases:

STANDARD ENVIRONMENTAL RECORDS

Federal NPL site list

NPL..... National Priority List
Proposed NPL..... Proposed National Priority List Sites
NPL LIENS..... Federal Superfund Liens

Federal Delisted NPL site list

Delisted NPL..... National Priority List Deletions

Federal CERCLIS list

FEDERAL FACILITY..... Federal Facility Site Information listing
SEMS..... Superfund Enterprise Management System

Federal CERCLIS NFRAP site list

SEMS-ARCHIVE..... Superfund Enterprise Management System Archive

Federal RCRA CORRACTS facilities list

CORRACTS..... Corrective Action Report

Federal RCRA non-CORRACTS TSD facilities list

RCRA-TSDF..... RCRA - Treatment, Storage and Disposal

Federal RCRA generators list

RCRA-LQG..... RCRA - Large Quantity Generators
RCRA-CESQG..... RCRA - Conditionally Exempt Small Quantity Generator

Federal institutional controls / engineering controls registries

LUCIS..... Land Use Control Information System
US ENG CONTROLS..... Engineering Controls Sites List
US INST CONTROL..... Sites with Institutional Controls

EXECUTIVE SUMMARY

Federal ERNS list

ERNS..... Emergency Response Notification System

State- and tribal - equivalent NPL

RESPONSE..... State Response Sites

State and tribal landfill and/or solid waste disposal site lists

SWF/LF..... Solid Waste Information System

State and tribal leaking storage tank lists

INDIAN LUST..... Leaking Underground Storage Tanks on Indian Land

State and tribal registered storage tank lists

FEMA UST..... Underground Storage Tank Listing

UST..... Active UST Facilities

AST..... Aboveground Petroleum Storage Tank Facilities

INDIAN UST..... Underground Storage Tanks on Indian Land

State and tribal voluntary cleanup sites

INDIAN VCP..... Voluntary Cleanup Priority Listing

State and tribal Brownfields sites

BROWNFIELDS..... Considered Brownfields Sites Listing

ADDITIONAL ENVIRONMENTAL RECORDS

Local Lists of Landfill / Solid Waste Disposal Sites

WMUDS/SWAT..... Waste Management Unit Database

SWRCY..... Recycler Database

HAULERS..... Registered Waste Tire Haulers Listing

INDIAN ODI..... Report on the Status of Open Dumps on Indian Lands

ODI..... Open Dump Inventory

DEBRIS REGION 9..... Torres Martinez Reservation Illegal Dump Site Locations

IHS OPEN DUMPS..... Open Dumps on Indian Land

Local Lists of Hazardous waste / Contaminated Sites

US HIST CDL..... Delisted National Clandestine Laboratory Register

HIST Cal-Sites..... Historical Calsites Database

SCH..... School Property Evaluation Program

CDL..... Clandestine Drug Labs

Toxic Pits..... Toxic Pits Cleanup Act Sites

US CDL..... National Clandestine Laboratory Register

Local Lists of Registered Storage Tanks

CERS TANKS..... California Environmental Reporting System (CERS) Tanks

EXECUTIVE SUMMARY

Local Land Records

LIENS..... Environmental Liens Listing
LIENS 2..... CERCLA Lien Information

Records of Emergency Release Reports

HMIRS..... Hazardous Materials Information Reporting System
CHMIRS..... California Hazardous Material Incident Report System
LDS..... Land Disposal Sites Listing
MCS..... Military Cleanup Sites Listing
SPILLS 90..... SPILLS 90 data from FirstSearch

Other Ascertainable Records

FUDS..... Formerly Used Defense Sites
DOD..... Department of Defense Sites
SCRD DRYCLEANERS..... State Coalition for Remediation of Drycleaners Listing
US FIN ASSUR..... Financial Assurance Information
EPA WATCH LIST..... EPA WATCH LIST
2020 COR ACTION..... 2020 Corrective Action Program List
TSCA..... Toxic Substances Control Act
TRIS..... Toxic Chemical Release Inventory System
SSTS..... Section 7 Tracking Systems
ROD..... Records Of Decision
RMP..... Risk Management Plans
RAATS..... RCRA Administrative Action Tracking System
PRP..... Potentially Responsible Parties
PADS..... PCB Activity Database System
ICIS..... Integrated Compliance Information System
FTTS..... FIFRA/ TSCA Tracking System - FIFRA (Federal Insecticide, Fungicide, & Rodenticide Act)/TSCA (Toxic Substances Control Act)
MLTS..... Material Licensing Tracking System
COAL ASH DOE..... Steam-Electric Plant Operation Data
COAL ASH EPA..... Coal Combustion Residues Surface Impoundments List
PCB TRANSFORMER..... PCB Transformer Registration Database
RADINFO..... Radiation Information Database
HIST FTTS..... FIFRA/TSCA Tracking System Administrative Case Listing
DOT OPS..... Incident and Accident Data
CONSENT..... Superfund (CERCLA) Consent Decrees
INDIAN RESERV..... Indian Reservations
FUSRAP..... Formerly Utilized Sites Remedial Action Program
UMTRA..... Uranium Mill Tailings Sites
LEAD SMELTERS..... Lead Smelter Sites
US AIRS..... Aerometric Information Retrieval System Facility Subsystem
US MINES..... Mines Master Index File
ABANDONED MINES..... Abandoned Mines
FINDS..... Facility Index System/Facility Registry System
ECHO..... Enforcement & Compliance History Information
DOCKET HWC..... Hazardous Waste Compliance Docket Listing
UXO..... Unexploded Ordnance Sites
FUELS PROGRAM..... EPA Fuels Program Registered Listing
CA BOND EXP. PLAN..... Bond Expenditure Plan
Cortese..... "Cortese" Hazardous Waste & Substances Sites List

EXECUTIVE SUMMARY

EMI.....	Emissions Inventory Data
ENF.....	Enforcement Action Listing
Financial Assurance.....	Financial Assurance Information Listing
HAZNET.....	Facility and Manifest Data
ICE.....	ICE
HWT.....	Registered Hazardous Waste Transporter Database
MINES.....	Mines Site Location Listing
MWMP.....	Medical Waste Management Program Listing
NPDES.....	NPDES Permits Listing
PEST LIC.....	Pesticide Regulation Licenses Listing
PROC.....	Certified Processors Database
Notify 65.....	Proposition 65 Records
UIC.....	UIC Listing
UIC GEO.....	UIC GEO (GEOTRACKER)
WASTEWATER PITS.....	Oil Wastewater Pits Listing
WDS.....	Waste Discharge System
MILITARY PRIV SITES.....	MILITARY PRIV SITES (GEOTRACKER)
PROJECT.....	PROJECT (GEOTRACKER)
WDR.....	Waste Discharge Requirements Listing
CIWQS.....	California Integrated Water Quality System
CERS.....	CERS
WIP.....	Well Investigation Program Case List
NON-CASE INFO.....	NON-CASE INFO (GEOTRACKER)
OTHER OIL GAS.....	OTHER OIL & GAS (GEOTRACKER)
PROD WATER PONDS.....	PROD WATER PONDS (GEOTRACKER)
SAMPLING POINT.....	SAMPLING POINT (GEOTRACKER)
WELL STIM PROJ.....	Well Stimulation Project (GEOTRACKER)

EDR HIGH RISK HISTORICAL RECORDS

EDR Exclusive Records

EDR MGP..... EDR Proprietary Manufactured Gas Plants

EDR RECOVERED GOVERNMENT ARCHIVES

Exclusive Recovered Govt. Archives

RGA LF..... Recovered Government Archive Solid Waste Facilities List
 RGA LUST..... Recovered Government Archive Leaking Underground Storage Tank

SURROUNDING SITES: SEARCH RESULTS

Surrounding sites were identified in the following databases.

Elevations have been determined from the USGS Digital Elevation Model and should be evaluated on a relative (not an absolute) basis. Relative elevation information between sites of close proximity should be field verified. Sites with an elevation equal to or higher than the target property have been differentiated below from sites with an elevation lower than the target property. Page numbers and map identification numbers refer to the EDR Radius Map report where detailed data on individual sites can be reviewed.

Sites listed in ***bold italics*** are in multiple databases.

Unmappable (orphan) sites are not considered in the foregoing analysis.

EXECUTIVE SUMMARY

STANDARD ENVIRONMENTAL RECORDS

Federal RCRA generators list

RCRA-SQG: RCRAInfo is EPA's comprehensive information system, providing access to data supporting the Resource Conservation and Recovery Act (RCRA) of 1976 and the Hazardous and Solid Waste Amendments (HSWA) of 1984. The database includes selective information on sites which generate, transport, store, treat and/or dispose of hazardous waste as defined by the Resource Conservation and Recovery Act (RCRA). Small quantity generators (SQGs) generate between 100 kg and 1,000 kg of hazardous waste per month.

A review of the RCRA-SQG list, as provided by EDR, and dated 03/01/2018 has revealed that there are 3 RCRA-SQG sites within approximately 0.25 miles of the target property.

<u>Equal/Higher Elevation</u>	<u>Address</u>	<u>Direction / Distance</u>	<u>Map ID</u>	<u>Page</u>
BERT MARTIN'S BODY S EPA ID:: CAD981170350	403 MERIDIAN AVE	SE 1/8 - 1/4 (0.249 mi.)	H71	85
<u>Lower Elevation</u>	<u>Address</u>	<u>Direction / Distance</u>	<u>Map ID</u>	<u>Page</u>
EXPRESS ONE AUTO SVC EPA ID:: CAD983587072	1585 W SAN CARLOS	NW 0 - 1/8 (0.063 mi.)	B12	11
CASA DE CLEANERS EPA ID:: CAD981997141	1739 W SAN CARLOS ST	WNW 1/8 - 1/4 (0.246 mi.)	J64	66

State- and tribal - equivalent CERCLIS

ENVIROSTOR: The Department of Toxic Substances Control's (DTSC's) Site Mitigation and Brownfields Reuse Program's (SMBRP's) EnviroStor database identifies sites that have known contamination or sites for which there may be reasons to investigate further. The database includes the following site types: Federal Superfund sites (National Priorities List (NPL)); State Response, including Military Facilities and State Superfund; Voluntary Cleanup; and School sites. EnviroStor provides similar information to the information that was available in CalSites, and provides additional site information, including, but not limited to, identification of formerly-contaminated properties that have been released for reuse, properties where environmental deed restrictions have been recorded to prevent inappropriate land uses, and risk characterization information that is used to assess potential impacts to public health and the environment at contaminated sites.

A review of the ENVIROSTOR list, as provided by EDR, and dated 10/29/2018 has revealed that there are 6 ENVIROSTOR sites within approximately 1 mile of the target property.

<u>Equal/Higher Elevation</u>	<u>Address</u>	<u>Direction / Distance</u>	<u>Map ID</u>	<u>Page</u>
NOVA CRYSTALS, INC. Facility Id: 71002815 Status: Inactive - Needs Evaluation	530 RACE STREET	SE 1/4 - 1/2 (0.484 mi.)	96	174
<u>Lower Elevation</u>	<u>Address</u>	<u>Direction / Distance</u>	<u>Map ID</u>	<u>Page</u>
FORMER WEST COAST RE Facility Id: 60000795 Status: Certified O&M - Land Use Restrictions Only	1131 AUZERAIS AVENUE	ESE 1/4 - 1/2 (0.474 mi.)	95	166
CIRCUIT LINK	804 A PARK AVENUE	ENE 1/2 - 1 (0.728 mi.)	S99	185

EXECUTIVE SUMMARY

Facility Id: 71003660
Status: No Further Action

OUT OF BUSINESS **810 PARK AV SUITE ST** **ENE 1/2 - 1 (0.728 mi.)** **S100** **189**

Facility Id: 71003686
Status: Inactive - Needs Evaluation

LAUREL GROVE FAMILY **298 LAUREL GROVE LAN** **ENE 1/2 - 1 (0.803 mi.)** **101** **190**

Facility Id: 60002378
Status: No Further Action

REED AND GRAHAM INC **690 SUNOL ST** **ESE 1/2 - 1 (0.808 mi.)** **102** **194**

Facility Id: 71003792
Status: Inactive - Needs Evaluation

State and tribal leaking storage tank lists

LUST: Leaking Underground Storage Tank (LUST) Sites included in GeoTracker. GeoTracker is the Water Boards data management system for sites that impact, or have the potential to impact, water quality in California, with emphasis on groundwater.

A review of the LUST list, as provided by EDR, has revealed that there are 21 LUST sites within approximately 0.5 miles of the target property.

Equal/Higher Elevation	Address	Direction / Distance	Map ID	Page
BEACON #584 Database: LUST, Date of Government Version: 12/10/2018 Status: Completed - Case Closed Global Id: T0608500223	1744 SAN CARLOS	W 1/4 - 1/2 (0.269 mi.)	K72	87
BEACON #584 Database: LUST SANTA CLARA, Date of Government Version: 03/03/2014 Date Closed: 06/03/2011 SCVWD ID: 07S1W13L01F	1744 W SAN CARLOS ST	W 1/4 - 1/2 (0.269 mi.)	K73	95
BEACON #584 Database: LUST REG 2, Date of Government Version: 09/30/2004 Facility Status: Pollution Characterization	1744 W SAN CARLOS ST	W 1/4 - 1/2 (0.269 mi.)	K74	95
AJ'S AUTO REPAIR Database: LUST SANTA CLARA, Date of Government Version: 03/03/2014 Database: LUST REG 2, Date of Government Version: 09/30/2004 Database: LUST, Date of Government Version: 12/10/2018 Status: Completed - Case Closed Facility Status: Case Closed Date Closed: 08/30/2004 Global Id: T0608500085 SCVWD ID: 07S1E18M03F date9: 8/30/2004	404 MERIDIAN AVE	ESE 1/4 - 1/2 (0.275 mi.)	75	96
UNOCAL #7001 Database: LUST SANTA CLARA, Date of Government Version: 03/03/2014 Database: LUST, Date of Government Version: 12/10/2018 Status: Completed - Case Closed Date Closed: 10/30/1997 Global Id: T0608501497	1501 PARKMOOR AVE	SSE 1/4 - 1/2 (0.432 mi.)	Q87	149

EXECUTIVE SUMMARY

SCVWD ID: 07S1W13R01F

UNION OIL SS 7001

1501 PARKMOOR

SSE 1/4 - 1/2 (0.432 mi.)

Q88

152

Database: LUST REG 2, Date of Government Version: 09/30/2004

Facility Status: Case Closed

date9: 10/30/1997

BARRY SWENSON BUILDING

590 MERIDIAN AVE

SSE 1/4 - 1/2 (0.450 mi.)

92

159

Database: LUST SANTA CLARA, Date of Government Version: 03/03/2014

Database: LUST REG 2, Date of Government Version: 09/30/2004

Database: LUST, Date of Government Version: 12/10/2018

Status: Completed - Case Closed

Facility Status: Case Closed

Date Closed: 03/06/2001

Global Id: T0608591845

SCVWD ID: 07S1E18N01F

date9: 3/6/2001

Lower Elevation	Address	Direction / Distance	Map ID	Page
EXPRESS ONE AUTO SVC	1585 W SAN CARLOS	NW 0 - 1/8 (0.063 mi.)	B12	11
Database: LUST, Date of Government Version: 12/10/2018				
Status: Completed - Case Closed				
Global Id: T0608519818				
QUALITY AUTO REPAIR	1585 W SAN CARLOS ST	NW 0 - 1/8 (0.063 mi.)	B21	26
Database: LUST SANTA CLARA, Date of Government Version: 03/03/2014				
Date Closed: 06/29/2005				
SCVWD ID: 07S1W13G01F				
GORDON & SILVA	305 MERIDIAN AVE	E 1/8 - 1/4 (0.237 mi.)	G63	63
Database: LUST SANTA CLARA, Date of Government Version: 03/03/2014				
Database: LUST REG 2, Date of Government Version: 09/30/2004				
Database: LUST, Date of Government Version: 12/10/2018				
Status: Completed - Case Closed				
Facility Status: Case Closed				
Date Closed: 03/11/1991				
Global Id: T0608500690				
SCVWD ID: 07S1W13J01F				
date9: 3/11/1991				
AMERICAN TIRE DEPOT	1353 W SAN CARLOS ST	E 1/4 - 1/2 (0.299 mi.)	L76	103
Database: LUST SANTA CLARA, Date of Government Version: 03/03/2014				
Database: LUST REG 2, Date of Government Version: 09/30/2004				
Database: LUST, Date of Government Version: 12/10/2018				
Status: Completed - Case Closed				
Facility Status: Case Closed				
Date Closed: 08/26/1991				
Global Id: T0608500868				
SCVWD ID: 07S1E18E02F				
date9: 8/26/1991				
FORMER SEARS PROPERTY	1350 W SAN CARLOS ST	E 1/4 - 1/2 (0.309 mi.)	L78	109
Database: LUST SANTA CLARA, Date of Government Version: 03/03/2014				
Database: LUST REG 2, Date of Government Version: 09/30/2004				
Database: LUST, Date of Government Version: 12/10/2018				
Status: Completed - Case Closed				
Facility Status: Case Closed				
Date Closed: 06/03/1997				

EXECUTIVE SUMMARY

Global Id: T0608500737
SCVWD ID: 07S1E18M01F
date9: 6/3/1997

JOHN'S TUNE-UP **1295 SAN CARLOS ST.** **E 1/4 - 1/2 (0.389 mi.)** **N82** **113**

Database: LUST, Date of Government Version: 12/10/2018
Status: Completed - Case Closed
Global Id: T0608500780

CITICARS **1295 W SAN CARLOS ST** **E 1/4 - 1/2 (0.389 mi.)** **N83** **131**

Database: LUST SANTA CLARA, Date of Government Version: 03/03/2014
Database: LUST REG 2, Date of Government Version: 09/30/2004
Facility Status: Remedial action (cleanup) Underway
SCVWD ID: 07S1E18E01F

PPG INDUSTRIES INC **376 RACE ST** **ESE 1/4 - 1/2 (0.394 mi.)** **O84** **142**

Database: LUST REG 2, Date of Government Version: 09/30/2004
Database: LUST, Date of Government Version: 12/10/2018
Status: Completed - Case Closed
Facility Id: 43-1072
Facility Status: Case Closed
Global Id: T0608501065
date9: 1/22/1997

PEZZOLO PROPERTY **1407 SHASTA** **N 1/4 - 1/2 (0.408 mi.)** **P85** **144**

Database: LUST SANTA CLARA, Date of Government Version: 03/03/2014
Database: LUST REG 2, Date of Government Version: 09/30/2004
Database: LUST, Date of Government Version: 12/10/2018
Status: Completed - Case Closed
Date Closed: 08/31/2006
Global Id: T0608500060
SCVWD ID: 07S1W13B03F

ELECTRICAL DISTRIBUT **1135 AUZERAIS ST** **ESE 1/4 - 1/2 (0.432 mi.)** **O89** **153**

Database: LUST SANTA CLARA, Date of Government Version: 03/03/2014
Database: LUST REG 2, Date of Government Version: 09/30/2004
Database: LUST, Date of Government Version: 12/10/2018
Status: Completed - Case Closed
Facility Status: Case Closed
Date Closed: 09/24/1997
Global Id: T0608502014
SCVWD ID: 07S1E18M02F
date9: 9/24/1997

DAHART RESIDENCE **1533 CALAVERAS RD** **NNW 1/4 - 1/2 (0.448 mi.)** **R91** **158**

Database: LUST REG 2, Date of Government Version: 09/30/2004
Facility Status: Case Closed
date9: 6/9/1993

PRIVATE RESIDENCE **PRIVATE RESIDENCE** **NNW 1/4 - 1/2 (0.454 mi.)** **R93** **162**

Database: LUST, Date of Government Version: 12/10/2018
Status: Completed - Case Closed
Global Id: T0608500488

MASTORA PROPERTY **136 RACE ST** **NE 1/4 - 1/2 (0.466 mi.)** **94** **163**

Database: LUST SANTA CLARA, Date of Government Version: 03/03/2014
Database: LUST REG 2, Date of Government Version: 09/30/2004
Database: LUST, Date of Government Version: 12/10/2018
Status: Completed - Case Closed
Facility Status: Case Closed

EXECUTIVE SUMMARY

Date Closed: 05/07/1999
Global Id: T0608502391
SCVWD ID: 07S1E18D01F
date9: 5/7/1999

OC MCDONALD CO INC **1150 W SAN CARLOS ST** **E 1/4 - 1/2 (0.489 mi.)** **97** **175**
Database: LUST SANTA CLARA, Date of Government Version: 03/03/2014
Database: LUST REG 2, Date of Government Version: 09/30/2004
Database: LUST, Date of Government Version: 12/10/2018
Status: Completed - Case Closed
Facility Status: Case Closed
Date Closed: 01/26/2000
Global Id: T0608524442
SCVWD ID: 07S1E18M05F
date9: 1/26/2000

CPS-SLIC: Cleanup Program Sites (CPS; also known as Site Cleanups [SC] and formerly known as Spills, Leaks, Investigations, and Cleanups [SLIC] sites) included in GeoTracker. GeoTracker is the Water Boards data management system for sites that impact, or have the potential to impact, water quality in California, with emphasis on groundwater.

A review of the CPS-SLIC list, as provided by EDR, has revealed that there are 2 CPS-SLIC sites within approximately 0.5 miles of the target property.

<u>Equal/Higher Elevation</u>	<u>Address</u>	<u>Direction / Distance</u>	<u>Map ID</u>	<u>Page</u>
1X GREEN VALLEY CORP Database: CPS-SLIC, Date of Government Version: 12/10/2018 Facility Status: Open - Inactive Global Id: T10000008073	600 MERIDIAN AVE	SE 1/4 - 1/2 (0.410 mi.)	M86	147
<u>Lower Elevation</u>	<u>Address</u>	<u>Direction / Distance</u>	<u>Map ID</u>	<u>Page</u>
FORMER THOMAS CLEANE Database: CPS-SLIC, Date of Government Version: 12/10/2018 Facility Status: Open - Site Assessment Global Id: T10000011741	1108 PARK AVE	ENE 1/4 - 1/2 (0.374 mi.)	81	112

HIST LUST: A listing of open and closed leaking underground storage tanks. This listing is no longer updated by the county. Leaking underground storage tanks are now handled by the Department of Environmental Health.

A review of the HIST LUST list, as provided by EDR, and dated 03/29/2005 has revealed that there are 13 HIST LUST sites within approximately 0.5 miles of the target property.

<u>Equal/Higher Elevation</u>	<u>Address</u>	<u>Direction / Distance</u>	<u>Map ID</u>	<u>Page</u>
BEACON #584 SCVWD ID: 07S1W13L01	1744 W SAN CARLOS ST	W 1/4 - 1/2 (0.269 mi.)	K74	95
AJ'S AUTO REPAIR SCVWD ID: 07S1E18M03	404 MERIDIAN AVE	ESE 1/4 - 1/2 (0.275 mi.)	75	96
UNION OIL SS 7001 SCVWD ID: 07S1W13R01	1501 PARKMOOR	SSE 1/4 - 1/2 (0.432 mi.)	Q88	152
BARRY SWENSON BUILDE	590 MERIDIAN AVE	SSE 1/4 - 1/2 (0.450 mi.)	92	159

EXECUTIVE SUMMARY

SCVWD ID: 07S1E18N01

<u>Lower Elevation</u>	<u>Address</u>	<u>Direction / Distance</u>	<u>Map ID</u>	<u>Page</u>
GORDON & SILVA SCVWD ID: 07S1W13J01	305 MERIDIAN AVE	E 1/8 - 1/4 (0.237 mi.)	G63	63
AMERICAN TIRE DEPOT SCVWD ID: 07S1E18E02	1353 W SAN CARLOS ST	E 1/4 - 1/2 (0.299 mi.)	L76	103
FORMER SEARS PROPERT SCVWD ID: 07S1E18M01	1350 W SAN CARLOS ST	E 1/4 - 1/2 (0.309 mi.)	L78	109
CITICARS SCVWD ID: 07S1E18E01	1295 W SAN CARLOS ST	E 1/4 - 1/2 (0.389 mi.)	N83	131
PEZZOLO PROPERTY SCVWD ID: 07S1W13B03	1407 SHASTA	N 1/4 - 1/2 (0.408 mi.)	P85	144
ELECTRICAL DISTRIBUT SCVWD ID: 07S1E18M02	1135 AUZERAIS ST	ESE 1/4 - 1/2 (0.432 mi.)	O89	153
DAHART RESIDENCE SCVWD ID: 07S1W13B01	1533 CALAVERAS RD	NNW 1/4 - 1/2 (0.448 mi.)	R91	158
MASTORA PROPERTY SCVWD ID: 07S1E18D01	136 RACE ST	NE 1/4 - 1/2 (0.466 mi.)	94	163
OC MCDONALD CO INC SCVWD ID: 07S1E18M05	1150 W SAN CARLOS ST	E 1/4 - 1/2 (0.489 mi.)	97	175

State and tribal voluntary cleanup sites

VCP: Contains low threat level properties with either confirmed or unconfirmed releases and the project proponents have request that DTSC oversee investigation and/or cleanup activities and have agreed to provide coverage for DTSC's costs.

A review of the VCP list, as provided by EDR, and dated 10/29/2018 has revealed that there is 1 VCP site within approximately 0.5 miles of the target property.

<u>Lower Elevation</u>	<u>Address</u>	<u>Direction / Distance</u>	<u>Map ID</u>	<u>Page</u>
FORMER WEST COAST RE Status: Certified O&M - Land Use Restrictions Only Facility Id: 60000795	1131 AUZERAIS AVENUE	ESE 1/4 - 1/2 (0.474 mi.)	95	166

ADDITIONAL ENVIRONMENTAL RECORDS

Local Brownfield lists

US BROWNFIELDS: The EPA's listing of Brownfields properties from the Cleanups in My Community program, which provides information on Brownfields properties for which information is reported back to EPA, as well as areas served by Brownfields grant programs.

A review of the US BROWNFIELDS list, as provided by EDR, and dated 12/17/2018 has revealed that there

EXECUTIVE SUMMARY

is 1 US BROWNFIELDS site within approximately 0.5 miles of the target property.

<u>Lower Elevation</u>	<u>Address</u>	<u>Direction / Distance</u>	<u>Map ID</u>	<u>Page</u>
TILLMAN AVE & PARK A ACRES property ID: 103181	STREET VACATION AT T	N 1/4 - 1/2 (0.447 mi.)	P90	156

Local Lists of Hazardous waste / Contaminated Sites

CERS HAZ WASTE: List of sites in the California Environmental Protection Agency (CalEPA) Regulated Site Portal which fall under the Hazardous Chemical Management, Hazardous Waste Onsite Treatment, Household Hazardous Waste Collection, Hazardous Waste Generator, and RCRA LQ HW Generator programs.

A review of the CERS HAZ WASTE list, as provided by EDR, and dated 10/22/2018 has revealed that there are 10 CERS HAZ WASTE sites within approximately 0.25 miles of the target property.

<u>Lower Elevation</u>	<u>Address</u>	<u>Direction / Distance</u>	<u>Map ID</u>	<u>Page</u>
EUROPEAN AUTO SERVIC	1585 W SAN CARLOS ST	NW 0 - 1/8 (0.063 mi.)	B13	15
QUALITY AUTO REPAIR	1585 W SAN CARLOS ST	NW 0 - 1/8 (0.063 mi.)	B21	26
CHAU'S AUTOMOTIVE	1470 W SAN CARLOS ST	ENE 0 - 1/8 (0.077 mi.)	C26	36
GOODWILL OF SILICON	1691 W SAN CARLOS ST	WNW 1/8 - 1/4 (0.169 mi.)	F40	42
AUTOZONE #6243	1717 WEST SAN CARLOS	WNW 1/8 - 1/4 (0.201 mi.)	F44	47
THUTAM T NGUYEN DDS	259 MERIDIAN AV 7	ENE 1/8 - 1/4 (0.216 mi.)	G50	55
THUY G TRUONG DDS	259 MERIDIAN AV 18	ENE 1/8 - 1/4 (0.216 mi.)	G51	56
KEVIN W CALVERT DDS	373 MERIDIAN AV 1	ESE 1/8 - 1/4 (0.228 mi.)	H61	62
CASA DE CLEANERS	1739 W SAN CARLOS ST	WNW 1/8 - 1/4 (0.246 mi.)	J65	74
CASH & CARRY # 571	1731 WEST SAN CARLOS	WNW 1/8 - 1/4 (0.246 mi.)	J68	80

Local Lists of Registered Storage Tanks

SWEEPS UST: Statewide Environmental Evaluation and Planning System. This underground storage tank listing was updated and maintained by a company contacted by the SWRCB in the early 1990's. The listing is no longer updated or maintained. The local agency is the contact for more information on a site on the SWEEPS list.

A review of the SWEEPS UST list, as provided by EDR, and dated 06/01/1994 has revealed that there are 2 SWEEPS UST sites within approximately 0.25 miles of the target property.

<u>Equal/Higher Elevation</u>	<u>Address</u>	<u>Direction / Distance</u>	<u>Map ID</u>	<u>Page</u>
MURPHY, HARRY L INC Comp Number: 404457	1418 DOUGLAS ST	ESE 1/8 - 1/4 (0.213 mi.)	H47	53
<u>Lower Elevation</u>	<u>Address</u>	<u>Direction / Distance</u>	<u>Map ID</u>	<u>Page</u>
HARRY L MURPHY INC Comp Number: 94567	363 MENDIAN	E 1/8 - 1/4 (0.237 mi.)	62	63

EXECUTIVE SUMMARY

HIST UST: Historical UST Registered Database.

A review of the HIST UST list, as provided by EDR, and dated 10/15/1990 has revealed that there is 1 HIST UST site within approximately 0.25 miles of the target property.

<u>Lower Elevation</u>	<u>Address</u>	<u>Direction / Distance</u>	<u>Map ID</u>	<u>Page</u>
GORDON & SILVA Facility Id: 00000066076	305 MERIDIAN AVE	E 1/8 - 1/4 (0.237 mi.)	G63	63

CA FID UST: The Facility Inventory Database contains active and inactive underground storage tank locations. The source is the State Water Resource Control Board.

A review of the CA FID UST list, as provided by EDR, and dated 10/31/1994 has revealed that there is 1 CA FID UST site within approximately 0.25 miles of the target property.

<u>Lower Elevation</u>	<u>Address</u>	<u>Direction / Distance</u>	<u>Map ID</u>	<u>Page</u>
HARRY L MURPHY INC Facility Id: 43011941 Status: I	363 MENDIAN	E 1/8 - 1/4 (0.237 mi.)	62	63

Local Land Records

DEED: The use of recorded land use restrictions is one of the methods the DTSC uses to protect the public from unsafe exposures to hazardous substances and wastes.

A review of the DEED list, as provided by EDR, and dated 12/03/2018 has revealed that there is 1 DEED site within approximately 0.5 miles of the target property.

<u>Lower Elevation</u>	<u>Address</u>	<u>Direction / Distance</u>	<u>Map ID</u>	<u>Page</u>
FORMER WEST COAST RE Status: CERTIFIED O&M - LAND USE RESTRICTIONS ONLY Envirostor ID: 60000795	1131 AUZERAIS AVENUE	ESE 1/4 - 1/2 (0.474 mi.)	95	166

Other Ascertainable Records

RCRA NonGen / NLR: RCRAInfo is EPA's comprehensive information system, providing access to data supporting the Resource Conservation and Recovery Act (RCRA) of 1976 and the Hazardous and Solid Waste Amendments (HSWA) of 1984. The database includes selective information on sites which generate, transport, store, treat and/or dispose of hazardous waste as defined by the Resource Conservation and Recovery Act (RCRA). Non-Generators do not presently generate hazardous waste.

A review of the RCRA NonGen / NLR list, as provided by EDR, and dated 03/01/2018 has revealed that there is 1 RCRA NonGen / NLR site within approximately 0.25 miles of the target property.

<u>Lower Elevation</u>	<u>Address</u>	<u>Direction / Distance</u>	<u>Map ID</u>	<u>Page</u>
IMPORTS AUTO SERVICE EPA ID:: CAL000030692	1585 W SAN CARLO ST	NW 0 - 1/8 (0.063 mi.)	B20	25

EXECUTIVE SUMMARY

CUPA Listings: A listing of sites included in the county's Certified Unified Program Agency database. California's Secretary for Environmental Protection established the unified hazardous materials and hazardous waste regulatory program as required by chapter 6.11 of the California Health and Safety Code. The Unified Program consolidates the administration, permits, inspections, and enforcement activities.

A review of the CUPA Listings list, as provided by EDR, has revealed that there are 42 CUPA Listings sites within approximately 0.25 miles of the target property.

<u>Equal/Higher Elevation</u>	<u>Address</u>	<u>Direction / Distance</u>	<u>Map ID</u>	<u>Page</u>
A-1 EASY RENT-A-CAR Database: CUPA SANTA CLARA, Date of Government Version: 11/16/2018	306 S BUENA VISTA AV	WNW 0 - 1/8 (0.009 mi.)	A1	8
SJW-BUENA VISTA STAT Database: CUPA SANTA CLARA, Date of Government Version: 11/16/2018	420 S BUENA VISTA AV	S 0 - 1/8 (0.089 mi.)	D31	39
AUTO WAREHOUSE OF SA Database: CUPA SANTA CLARA, Date of Government Version: 11/16/2018	1660 W SAN CARLOS ST	W 1/8 - 1/4 (0.212 mi.)	46	53
IA 062613 SCVTA-LIGH Database: CUPA SANTA CLARA, Date of Government Version: 11/16/2018	MERIDIAN @ SOUTHWEST	SE 1/8 - 1/4 (0.222 mi.)	I59	61
IA 062613 SCVTA-LIGH Database: CUPA SANTA CLARA, Date of Government Version: 11/16/2018	WHITE ST @ SAN FERNA	SE 1/8 - 1/4 (0.222 mi.)	I60	61
<u>Lower Elevation</u>	<u>Address</u>	<u>Direction / Distance</u>	<u>Map ID</u>	<u>Page</u>
FOREIGN & DOMESTIC A Database: CUPA SANTA CLARA, Date of Government Version: 11/16/2018	1537 W SAN CARLOS ST	N 0 - 1/8 (0.017 mi.)	A2	8
MEINEKE MUFFLER Database: CUPA SANTA CLARA, Date of Government Version: 11/16/2018	1531 W SAN CARLOS	N 0 - 1/8 (0.017 mi.)	A3	8
MITAR MOTORS Database: CUPA SANTA CLARA, Date of Government Version: 11/16/2018	1557 W SAN CARLOS ST	NW 0 - 1/8 (0.049 mi.)	B4	8
NB AUTO REPAIR Database: CUPA SANTA CLARA, Date of Government Version: 11/16/2018	1557 W SAN CARLOS ST	NW 0 - 1/8 (0.049 mi.)	B5	9
KAR MART AUTO SERVIC Database: CUPA SANTA CLARA, Date of Government Version: 11/16/2018	1557 W SAN CARLOS ST	NW 0 - 1/8 (0.049 mi.)	B7	10
QUALITY AUTO REPAIR Database: CUPA SANTA CLARA, Date of Government Version: 11/16/2018	1585 W SAN CARLOS ST	NW 0 - 1/8 (0.063 mi.)	B9	10
VIET LONG AUTO REPAI Database: CUPA SANTA CLARA, Date of Government Version: 11/16/2018	1585 W SAN CARLOS ST	NW 0 - 1/8 (0.063 mi.)	B10	11
ROBERTS AUTO SERVICE Database: CUPA SANTA CLARA, Date of Government Version: 11/16/2018	1585 W SAN CARLOS ST	NW 0 - 1/8 (0.063 mi.)	B11	11
ROBERT'S AUTO REPAIR Database: CUPA SANTA CLARA, Date of Government Version: 11/16/2018	1585 W SAN CARLOS ST	NW 0 - 1/8 (0.063 mi.)	B14	21
EASY RENT-A-CAR Database: CUPA SANTA CLARA, Date of Government Version: 11/16/2018	1585 W SAN CARLOS ST	NW 0 - 1/8 (0.063 mi.)	B15	21
STEVE AUTO REPAIR Database: CUPA SANTA CLARA, Date of Government Version: 11/16/2018	1585 W SAN CARLOS ST	NW 0 - 1/8 (0.063 mi.)	B17	23
EUROPEAN AUTO SERVIC Database: CUPA SANTA CLARA, Date of Government Version: 11/16/2018	1585 W SAN CARLOS ST	NW 0 - 1/8 (0.063 mi.)	B18	23
YIP AUTO BODY SHOP Database: CUPA SANTA CLARA, Date of Government Version: 11/16/2018	1585 W SAN CARLOS ST	NW 0 - 1/8 (0.063 mi.)	B19	24
VEGA'S TRANSMISSION Database: CUPA SANTA CLARA, Date of Government Version: 11/16/2018	1585 W SAN CARLOS ST	NW 0 - 1/8 (0.063 mi.)	B22	35

EXECUTIVE SUMMARY

Lower Elevation	Address	Direction / Distance	Map ID	Page
AMERICAN IMPORTS SER Database: CUPA SANTA CLARA, Date of Government Version: 11/16/2018	1585 W SAN CARLOS ST	NW 0 - 1/8 (0.063 mi.)	B23	35
SAN CARLOS AUTO CARE Database: CUPA SANTA CLARA, Date of Government Version: 11/16/2018	1585 W SAN CARLOS ST	NW 0 - 1/8 (0.063 mi.)	B24	35
CHAU'S AUTOMOTIVE Database: CUPA SANTA CLARA, Date of Government Version: 11/16/2018	1470 W SAN CARLOS ST	ENE 0 - 1/8 (0.077 mi.)	C27	38
OLDE TOWNE AUTO SALE Database: CUPA SANTA CLARA, Date of Government Version: 11/16/2018	1480 W SAN CARLOS ST	ENE 0 - 1/8 (0.077 mi.)	C29	39
ARTISTA PHOTO LAB Database: CUPA SANTA CLARA, Date of Government Version: 11/16/2018	1665 W SAN CARLOS ST	WNW 1/8 - 1/4 (0.138 mi.)	E37	41
GOODWILL - SAN CARLO Database: CUPA SANTA CLARA, Date of Government Version: 11/16/2018	1691 W SAN CARLOS ST	WNW 1/8 - 1/4 (0.169 mi.)	F38	41
GOODWILL - "THE LOFT" Database: CUPA SANTA CLARA, Date of Government Version: 11/16/2018	1691 W SAN CARLOS ST	WNW 1/8 - 1/4 (0.169 mi.)	F39	42
ESSEX MOTORCYCLES Database: CUPA SANTA CLARA, Date of Government Version: 11/16/2018	1425 SAN CARLOS ST	ENE 1/8 - 1/4 (0.200 mi.)	G41	44
EASY RACERS Database: CUPA SANTA CLARA, Date of Government Version: 11/16/2018	1425 W SAN CARLOS ST	ENE 1/8 - 1/4 (0.200 mi.)	G42	44
AUTOZONE #6243 Database: CUPA SANTA CLARA, Date of Government Version: 11/16/2018	1717 W SAN CARLOS AV	WNW 1/8 - 1/4 (0.201 mi.)	F43	45
UNIMED MGMT SVCS SAN Database: CUPA SANTA CLARA, Date of Government Version: 11/16/2018	14651 BASCOM AV	NNE 1/8 - 1/4 (0.209 mi.)	45	53
PETER A MOOSMAN DDS Database: CUPA SANTA CLARA, Date of Government Version: 11/16/2018	259 MERIDIAN AV #10	ENE 1/8 - 1/4 (0.216 mi.)	G49	55
THUTAM T NGUYEN DDS Database: CUPA SANTA CLARA, Date of Government Version: 11/16/2018	259 MERIDIAN AV 7	ENE 1/8 - 1/4 (0.216 mi.)	G50	55
THUY G TRUONG DDS Database: CUPA SANTA CLARA, Date of Government Version: 11/16/2018	259 MERIDIAN AV 18	ENE 1/8 - 1/4 (0.216 mi.)	G51	56
SCOTT S IWASHITA DDS Database: CUPA SANTA CLARA, Date of Government Version: 11/16/2018	259 MERIDIAN AV 3	ENE 1/8 - 1/4 (0.216 mi.)	G52	58
MOHSENA AHMAD DDS Database: CUPA SANTA CLARA, Date of Government Version: 11/16/2018	259 MERIDIAN AV 12	ENE 1/8 - 1/4 (0.216 mi.)	G54	58
LUAN T LE DDS Database: CUPA SANTA CLARA, Date of Government Version: 11/16/2018	259 MERIDIAN AV #6	ENE 1/8 - 1/4 (0.216 mi.)	G55	59
CHATEAU MOTORS INC Database: CUPA SANTA CLARA, Date of Government Version: 11/16/2018	1402 W SAN CARLOS	E 1/8 - 1/4 (0.218 mi.)	G56	59
OUT OF BUSINESS (CIT Database: CUPA SANTA CLARA, Date of Government Version: 11/16/2018	1400 W SAN CARLOS ST	E 1/8 - 1/4 (0.221 mi.)	G57	60
KEVIN W CALVERT DDS Database: CUPA SANTA CLARA, Date of Government Version: 11/16/2018	373 MERIDIAN AV 1	ESE 1/8 - 1/4 (0.228 mi.)	H61	62
CASA DE CLEANERS Database: CUPA SANTA CLARA, Date of Government Version: 11/16/2018	1739 W SAN CARLOS ST	WNW 1/8 - 1/4 (0.246 mi.)	J64	66
SOUTH BAY PAINTS Database: CUPA SANTA CLARA, Date of Government Version: 11/16/2018	1749 W SAN CARLOS ST	WNW 1/8 - 1/4 (0.246 mi.)	J67	79
CASH & CARRY Database: CUPA SANTA CLARA, Date of Government Version: 11/16/2018	1731 W SAN CARLOS ST	WNW 1/8 - 1/4 (0.246 mi.)	J69	83

EXECUTIVE SUMMARY

DRYCLEANERS: A list of drycleaner related facilities that have EPA ID numbers. These are facilities with certain SIC codes: power laundries, family and commercial; garment pressing and cleaners' agents; linen supply; coin-operated laundries and cleaning; drycleaning plants except rugs; carpet and upholster cleaning; industrial launderers; laundry and garment services.

A review of the DRYCLEANERS list, as provided by EDR, has revealed that there is 1 DRYCLEANERS site within approximately 0.25 miles of the target property.

<u>Lower Elevation</u>	<u>Address</u>	<u>Direction / Distance</u>	<u>Map ID</u>	<u>Page</u>
CASA DE CLEANERS Database: DRYCLEANERS, Date of Government Version: 08/30/2018 EPA Id: CAL000333955 EPA Id: CAD981997141 EPA Id: CAL000288712	1739 W SAN CARLOS ST	WNW 1/8 - 1/4 (0.246 mi.)	J64	66

HIST CORTESE: The sites for the list are designated by the State Water Resource Control Board [LUST], the Integrated Waste Board [SWF/LS], and the Department of Toxic Substances Control [CALSITES]. This listing is no longer updated by the state agency.

A review of the HIST CORTESE list, as provided by EDR, and dated 04/01/2001 has revealed that there are 14 HIST CORTESE sites within approximately 0.5 miles of the target property.

<u>Equal/Higher Elevation</u>	<u>Address</u>	<u>Direction / Distance</u>	<u>Map ID</u>	<u>Page</u>
BEACON #584 Reg Id: 43-0157	1744 SAN CARLOS	W 1/4 - 1/2 (0.269 mi.)	K72	87
AJ'S AUTO REPAIR Reg Id: 43-0013	404 MERIDIAN AVE	ESE 1/4 - 1/2 (0.275 mi.)	75	96
LANTIS, MARYANN Reg Id: 6A189102N02 Reg Id: 6A189102N03	P. O. BOX 8055	SE 1/4 - 1/2 (0.370 mi.)	M80	112
UNOCAL #7001 Reg Id: 43-1535	1501 PARKMOOR AVE	SSE 1/4 - 1/2 (0.432 mi.)	Q87	149
<u>Lower Elevation</u>	<u>Address</u>	<u>Direction / Distance</u>	<u>Map ID</u>	<u>Page</u>
PIAZZA, JOSEPH & CHA Reg Id: 6A189010N95	1464 SAN CARLOS	ENE 0 - 1/8 (0.111 mi.)	C34	40
GORDON & SILVA Reg Id: 43-0658	305 MERIDIAN AVE	E 1/8 - 1/4 (0.237 mi.)	G63	63
MARK MORRIS TIRES FI Reg Id: 43-0857	1353 SAN CARLOS	E 1/4 - 1/2 (0.299 mi.)	L77	109
SEARS PROPERTY Reg Id: 43-0708	1350 SAN CARLOS	E 1/4 - 1/2 (0.309 mi.)	L79	112
JOHN'S TUNE-UP Reg Id: 43-0756	1295 SAN CARLOS ST.	E 1/4 - 1/2 (0.389 mi.)	N82	113
PPG INDUSTRIES INC Reg Id: 43-1072	376 RACE ST	ESE 1/4 - 1/2 (0.394 mi.)	O84	142
PEZZOLO PROPERTY Reg Id: 32-2313	1407 SHASTA	N 1/4 - 1/2 (0.408 mi.)	P85	144
ELECTRICAL DISTRIBUT	1135 AUZERAIS ST	ESE 1/4 - 1/2 (0.432 mi.)	O89	153

EXECUTIVE SUMMARY

Reg Id: 43-2192

DAHART RESIDENCE 1533 CALAVERAS RD NNW 1/4 - 1/2 (0.448 mi.) R91 158
Reg Id: 43-0439

OC MCDONALD CO INC 1150 W SAN CARLOS ST E 1/4 - 1/2 (0.489 mi.) 97 175
Reg Id: 43-2356

HWP: Detailed information on permitted hazardous waste facilities and corrective action ("cleanups") tracked in EnviroStor.

A review of the HWP list, as provided by EDR, and dated 11/19/2018 has revealed that there is 1 HWP site within approximately 1 mile of the target property.

Lower Elevation	Address	Direction / Distance	Map ID	Page
IONIZATION RESEARCH EPA Id: CAL000082530 Cleanup Status: CLOSED	820 PARK AVE	ENE 1/2 - 1 (0.706 mi.)	S98	183

SAN JOSE HAZMAT: San Jose Hazmat Facilities.

A review of the SAN JOSE HAZMAT list, as provided by EDR, and dated 11/01/2018 has revealed that there are 13 SAN JOSE HAZMAT sites within approximately 0.25 miles of the target property.

Equal/Higher Elevation	Address	Direction / Distance	Map ID	Page
S J WATER CO BUENA V File Num: 407093	420 BUENA VISTA AV	S 0 - 1/8 (0.089 mi.)	D30	39

Lower Elevation	Address	Direction / Distance	Map ID	Page
YIP AUTO BODY SHOP File Num: 403401	1585 W SAN CARLOS ST	NW 0 - 1/8 (0.063 mi.)	B19	24
QUALITY AUTO REPAIR File Num: 410597	1585 W SAN CARLOS ST	NW 0 - 1/8 (0.063 mi.)	B21	26
OUT OF BUSINESS File Num: 409594	1665 W SAN CARLOS	WNW 1/8 - 1/4 (0.138 mi.)	E35	41
OUT OF BUSINESS (ART File Num: 409594	1665 W SAN CARLOS	WNW 1/8 - 1/4 (0.138 mi.)	E36	41
AUTOZONE #6243 File Num: 602299	1717 W SAN CARLOS AV	WNW 1/8 - 1/4 (0.201 mi.)	F43	45
D&D AUTO SUPPLY File Num: 498178	361 MERIDIAN AVE	ESE 1/8 - 1/4 (0.216 mi.)	H48	54
T-MOBILE WEST CORP S File Num: 603484	259 MERIDIAN AV CELL	ENE 1/8 - 1/4 (0.216 mi.)	G53	58
OUT OF BUSINESS (CIT File Num: 412018	1400 W SAN CARLOS ST	E 1/8 - 1/4 (0.221 mi.)	G57	60
OUT OF BUSINESS File Num: 412018	1400 W SAN CARLOS ST	E 1/8 - 1/4 (0.221 mi.)	G58	60
CASA DE CLEANERS	1739 W SAN CARLOS ST	WNW 1/8 - 1/4 (0.246 mi.)	J66	77

EXECUTIVE SUMMARY

File Num: 411835

SOUTH BAY PAINTS

File Num: 401033

CASH & CARRY #571

File Num: 603206

1749 W SAN CARLOS ST

WNW 1/8 - 1/4 (0.246 mi.) J67

79

1731 W SAN CARLOS ST

WNW 1/8 - 1/4 (0.246 mi.) J70

85

EDR HIGH RISK HISTORICAL RECORDS

EDR Exclusive Records

EDR Hist Auto: EDR has searched selected national collections of business directories and has collected listings of potential gas station/filling station/service station sites that were available to EDR researchers. EDR's review was limited to those categories of sources that might, in EDR's opinion, include gas station/filling station/service station establishments. The categories reviewed included, but were not limited to gas, gas station, gasoline station, filling station, auto, automobile repair, auto service station, service station, etc. This database falls within a category of information EDR classifies as "High Risk Historical Records", or HRHR. EDR's HRHR effort presents unique and sometimes proprietary data about past sites and operations that typically create environmental concerns, but may not show up in current government records searches.

A review of the EDR Hist Auto list, as provided by EDR, has revealed that there are 5 EDR Hist Auto sites within approximately 0.125 miles of the target property.

<u>Lower Elevation</u>	<u>Address</u>	<u>Direction / Distance</u>	<u>Map ID</u>	<u>Page</u>
KEN S BRAKE & WHEEL	1557 W SAN CARLOS ST	NW 0 - 1/8 (0.049 mi.)	B6	9
BOWMAN S SAM CHEVRON	1555 W SAN CARLOS ST	NW 0 - 1/8 (0.049 mi.)	B8	10
BLISS AUTO SERVICE	1585 W SAN CARLOS ST	NW 0 - 1/8 (0.063 mi.)	B16	21
MARINO S IMPORTED MO	1478 W SAN CARLOS ST	ENE 0 - 1/8 (0.073 mi.)	C25	36
SHOFNER S BRAKE SHOP	1470 W SAN CARLOS ST	ENE 0 - 1/8 (0.077 mi.)	C28	38

EDR Hist Cleaner: EDR has searched selected national collections of business directories and has collected listings of potential dry cleaner sites that were available to EDR researchers. EDR's review was limited to those categories of sources that might, in EDR's opinion, include dry cleaning establishments. The categories reviewed included, but were not limited to dry cleaners, cleaners, laundry, laundromat, cleaning/laundry, wash & dry etc. This database falls within a category of information EDR classifies as "High Risk Historical Records", or HRHR. EDR's HRHR effort presents unique and sometimes proprietary data about past sites and operations that typically create environmental concerns, but may not show up in current government records searches.

A review of the EDR Hist Cleaner list, as provided by EDR, has revealed that there are 2 EDR Hist Cleaner sites within approximately 0.125 miles of the target property.

<u>Lower Elevation</u>	<u>Address</u>	<u>Direction / Distance</u>	<u>Map ID</u>	<u>Page</u>
Q T COIN-OP CLEANERS	25 DANA AVE	NW 0 - 1/8 (0.099 mi.)	B32	40
U S UNIFORM	1617 W SAN CARLOS ST	NW 0 - 1/8 (0.105 mi.)	E33	40

EXECUTIVE SUMMARY

Due to poor or inadequate address information, the following sites were not mapped. Count: 3 records.

Site Name

Database(s)

PG&E GAS PLANT SAN JOSE 408 5


CDL
CDL
SEMS-ARCHIVE


DRAFT

OVERVIEW MAP - 5575363.2S



 Target Property

 Sites at elevations higher than or equal to the target property

 Sites at elevations lower than the target property

 Manufactured Gas Plants

 National Priority List Sites

 Dept. Defense Sites

 Indian Reservations BIA


 Power transmission lines

 100-year flood zone

 500-year flood zone

 National Wetland Inventory

 State Wetlands

 Areas of Concern

0 1/4 1/2 1 Miles

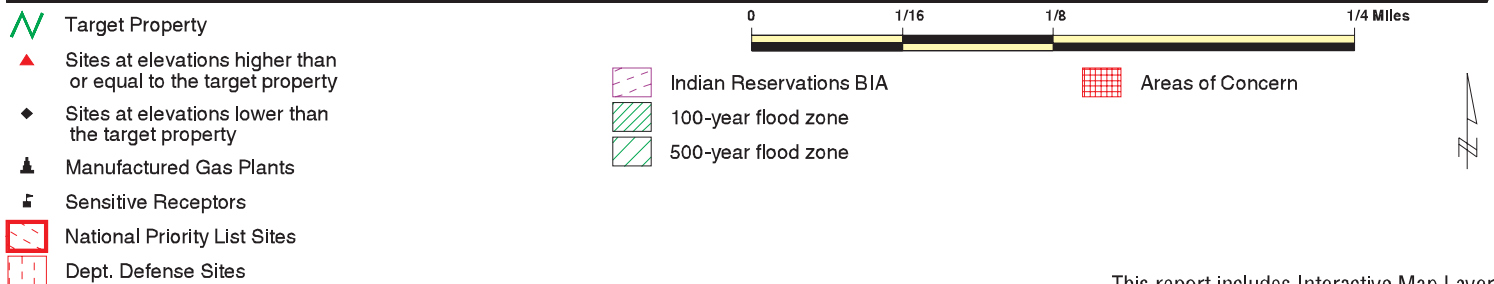
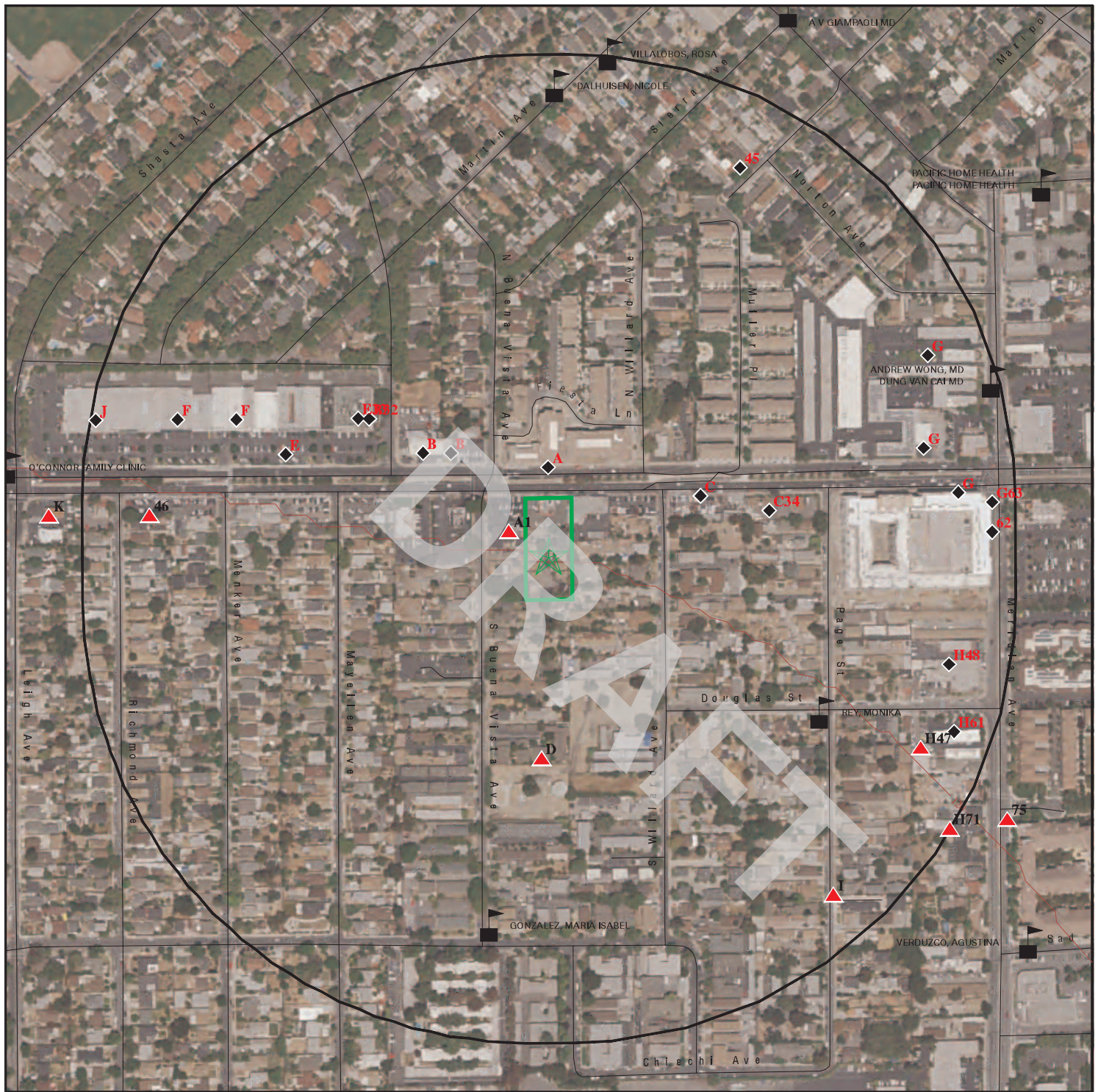


This report includes Interactive Map Layers to display and/or hide map information. The legend includes only those icons for the default map view.

SITE NAME: 401891
ADDRESS: 1530-1536 West San Carlos Street
San Jose CA 95126
LAT/LONG: 37.322861 / 121.918362

CLIENT: AEI Consultants
CONTACT: Brooke
INQUIRY #: 5575363.2s
DATE: February 27, 2019 6:25 pm

DETAIL MAP - 5575363.2S



This report includes Interactive Map Layers to display and/or hide map information. The legend includes only those icons for the default map view.

SITE NAME: 401891
 ADDRESS: 1530-1536 West San Carlos Street
 San Jose CA 95126
 LAT/LONG: 37.322861 / 121.918362

CLIENT: AEI Consultants
 CONTACT: Brooke
 INQUIRY #: 5575363.2s
 DATE: February 27, 2019 6:29 pm

MAP FINDINGS SUMMARY

Database	Search Distance (Miles)	Target Property	< 1/8	1/8 - 1/4	1/4 - 1/2	1/2 - 1	> 1	Total Plotted
STANDARD ENVIRONMENTAL RECORDS								
<i>Federal NPL site list</i>								
NPL	1.000		0	0	0	0	NR	0
Proposed NPL	1.000		0	0	0	0	NR	0
NPL LIENS	1.000		0	0	0	0	NR	0
<i>Federal Delisted NPL site list</i>								
Delisted NPL	1.000		0	0	0	0	NR	0
<i>Federal CERCLIS list</i>								
FEDERAL FACILITY	0.500		0	0	0	NR	NR	0
SEMS	0.500		0	0	0	NR	NR	0
<i>Federal CERCLIS NFRAP site list</i>								
SEMS-ARCHIVE	0.500		0	0	0	NR	NR	0
<i>Federal RCRA CORRACTS facilities list</i>								
CORRACTS	1.000		0	0	0	0	NR	0
<i>Federal RCRA non-CORRACTS TSD facilities list</i>								
RCRA-TSDF	0.500		0	0	0	NR	NR	0
<i>Federal RCRA generators list</i>								
RCRA-LQG	0.250		0	0	NR	NR	NR	0
RCRA-SQG	0.250		1	2	NR	NR	NR	3
RCRA-CESQG	0.250		0	0	NR	NR	NR	0
<i>Federal institutional controls / engineering controls registries</i>								
LUCIS	0.500		0	0	0	NR	NR	0
US ENG CONTROLS	0.500		0	0	0	NR	NR	0
US INST CONTROL	0.500		0	0	0	NR	NR	0
<i>Federal ERNS list</i>								
ERNS	TP		NR	NR	NR	NR	NR	0
<i>State- and tribal - equivalent NPL</i>								
RESPONSE	1.000		0	0	0	0	NR	0
<i>State- and tribal - equivalent CERCLIS</i>								
ENVIROSTOR	1.000		0	0	2	4	NR	6
<i>State and tribal landfill and/or solid waste disposal site lists</i>								
SWF/LF	0.500		0	0	0	NR	NR	0
<i>State and tribal leaking storage tank lists</i>								
LUST	0.500		2	1	18	NR	NR	21

MAP FINDINGS SUMMARY

Database	Search Distance (Miles)	Target Property	< 1/8	1/8 - 1/4	1/4 - 1/2	1/2 - 1	> 1	Total Plotted
INDIAN LUST	0.500		0	0	0	NR	NR	0
CPS-SLIC	0.500		0	0	2	NR	NR	2
HIST LUST	0.500		0	1	12	NR	NR	13
State and tribal registered storage tank lists								
FEMA UST	0.250		0	0	NR	NR	NR	0
UST	0.250		0	0	NR	NR	NR	0
AST	0.250		0	0	NR	NR	NR	0
INDIAN UST	0.250		0	0	NR	NR	NR	0
State and tribal voluntary cleanup sites								
INDIAN VCP	0.500		0	0	0	NR	NR	0
VCP	0.500		0	0	1	NR	NR	1
State and tribal Brownfields sites								
BROWNFIELDS	0.500		0	0	0	NR	NR	0
ADDITIONAL ENVIRONMENTAL RECORDS								
Local Brownfield lists								
US BROWNFIELDS	0.500		0	0	1	NR	NR	1
Local Lists of Landfill / Solid Waste Disposal Sites								
WMUDS/SWAT	0.500		0	0	0	NR	NR	0
SWRCY	0.500		0	0	0	NR	NR	0
HAULERS	TP		NR	NR	NR	NR	NR	0
INDIAN ODI	0.500		0	0	0	NR	NR	0
ODI	0.500		0	0	0	NR	NR	0
DEBRIS REGION 9	0.500		0	0	0	NR	NR	0
IHS OPEN DUMPS	0.500		0	0	0	NR	NR	0
Local Lists of Hazardous waste / Contaminated Sites								
US HIST CDL	TP		NR	NR	NR	NR	NR	0
HIST Cal-Sites	1.000		0	0	0	0	NR	0
SCH	0.250		0	0	NR	NR	NR	0
CDL	TP		NR	NR	NR	NR	NR	0
CERS HAZ WASTE	0.250		3	7	NR	NR	NR	10
Toxic Pits	1.000		0	0	0	0	NR	0
US CDL	TP		NR	NR	NR	NR	NR	0
Local Lists of Registered Storage Tanks								
SWEEPS UST	0.250		0	2	NR	NR	NR	2
HIST UST	0.250		0	1	NR	NR	NR	1
CERS TANKS	0.250		0	0	NR	NR	NR	0
CA FID UST	0.250		0	1	NR	NR	NR	1
Local Land Records								
LIENS	TP		NR	NR	NR	NR	NR	0

MAP FINDINGS SUMMARY

Database	Search Distance (Miles)	Target Property	< 1/8	1/8 - 1/4	1/4 - 1/2	1/2 - 1	> 1	Total Plotted
LIENS 2	TP		NR	NR	NR	NR	NR	0
DEED	0.500		0	0	1	NR	NR	1
Records of Emergency Release Reports								
HMIRS	TP		NR	NR	NR	NR	NR	0
CHMIRS	TP		NR	NR	NR	NR	NR	0
LDS	TP		NR	NR	NR	NR	NR	0
MCS	TP		NR	NR	NR	NR	NR	0
SPILLS 90	TP		NR	NR	NR	NR	NR	0
Other Ascertainable Records								
RCRA NonGen / NLR	0.250		1	0	NR	NR	NR	1
FUDS	1.000		0	0	0	0	NR	0
DOD	1.000		0	0	0	0	NR	0
SCRD DRYCLEANERS	0.500		0	0	0	NR	NR	0
US FIN ASSUR	TP		NR	NR	NR	NR	NR	0
EPA WATCH LIST	TP		NR	NR	NR	NR	NR	0
2020 COR ACTION	0.250		0	0	NR	NR	NR	0
TSCA	TP		NR	NR	NR	NR	NR	0
TRIS	TP		NR	NR	NR	NR	NR	0
SSTS	TP		NR	NR	NR	NR	NR	0
ROD	1.000		0	0	0	0	NR	0
RMP	TP		NR	NR	NR	NR	NR	0
RAATS	TP		NR	NR	NR	NR	NR	0
PRP	TP		NR	NR	NR	NR	NR	0
PADS	TP		NR	NR	NR	NR	NR	0
ICIS	TP		NR	NR	NR	NR	NR	0
FTTS	TP		NR	NR	NR	NR	NR	0
MLTS	TP		NR	NR	NR	NR	NR	0
COAL ASH DOE	TP		NR	NR	NR	NR	NR	0
COAL ASH EPA	0.500		0	0	0	NR	NR	0
PCB TRANSFORMER	TP		NR	NR	NR	NR	NR	0
RADINFO	TP		NR	NR	NR	NR	NR	0
HIST FTTS	TP		NR	NR	NR	NR	NR	0
DOT OPS	TP		NR	NR	NR	NR	NR	0
CONSENT	1.000		0	0	0	0	NR	0
INDIAN RESERV	1.000		0	0	0	0	NR	0
FUSRAP	1.000		0	0	0	0	NR	0
UMTRA	0.500		0	0	0	NR	NR	0
LEAD SMELTERS	TP		NR	NR	NR	NR	NR	0
US AIRS	TP		NR	NR	NR	NR	NR	0
US MINES	0.250		0	0	NR	NR	NR	0
ABANDONED MINES	0.250		0	0	NR	NR	NR	0
FINDS	TP		NR	NR	NR	NR	NR	0
ECHO	TP		NR	NR	NR	NR	NR	0
DOCKET HWC	TP		NR	NR	NR	NR	NR	0
UXO	1.000		0	0	0	0	NR	0
FUELS PROGRAM	0.250		0	0	NR	NR	NR	0
CA BOND EXP. PLAN	1.000		0	0	0	0	NR	0
Cortese	0.500		0	0	0	NR	NR	0
CUPA Listings	0.250		20	22	NR	NR	NR	42

MAP FINDINGS SUMMARY

Database	Search Distance (Miles)	Target Property	< 1/8	1/8 - 1/4	1/4 - 1/2	1/2 - 1	> 1	Total Plotted
DRYCLEANERS	0.250		0	1	NR	NR	NR	1
EMI	TP		NR	NR	NR	NR	NR	0
ENF	TP		NR	NR	NR	NR	NR	0
Financial Assurance	TP		NR	NR	NR	NR	NR	0
HAZNET	TP		NR	NR	NR	NR	NR	0
ICE	TP		NR	NR	NR	NR	NR	0
HIST CORTESE	0.500		1	1	12	NR	NR	14
HWP	1.000		0	0	0	1	NR	1
HWT	0.250		0	0	NR	NR	NR	0
MINES	0.250		0	0	NR	NR	NR	0
MWMP	0.250		0	0	NR	NR	NR	0
NPDES	TP		NR	NR	NR	NR	NR	0
PEST LIC	TP		NR	NR	NR	NR	NR	0
PROC	0.500		0	0	0	NR	NR	0
Notify 65	1.000		0	0	0	0	NR	0
SAN JOSE HAZMAT	0.250		3	10	NR	NR	NR	13
UIC	TP		NR	NR	NR	NR	NR	0
UIC GEO	TP		NR	NR	NR	NR	NR	0
WASTEWATER PITS	0.500		0	0	0	NR	NR	0
WDS	TP		NR	NR	NR	NR	NR	0
MILITARY PRIV SITES	TP		NR	NR	NR	NR	NR	0
PROJECT	TP		NR	NR	NR	NR	NR	0
WDR	TP		NR	NR	NR	NR	NR	0
CIWQS	TP		NR	NR	NR	NR	NR	0
CERS	TP		NR	NR	NR	NR	NR	0
WIP	0.250		0	0	NR	NR	NR	0
NON-CASE INFO	TP		NR	NR	NR	NR	NR	0
OTHER OIL GAS	TP		NR	NR	NR	NR	NR	0
PROD WATER PONDS	TP		NR	NR	NR	NR	NR	0
SAMPLING POINT	TP		NR	NR	NR	NR	NR	0
WELL STIM PROJ	TP		NR	NR	NR	NR	NR	0

EDR HIGH RISK HISTORICAL RECORDS

EDR Exclusive Records

EDR MGP	1.000	0	0	0	0	NR	0
EDR Hist Auto	0.125	5	NR	NR	NR	NR	5
EDR Hist Cleaner	0.125	2	NR	NR	NR	NR	2

EDR RECOVERED GOVERNMENT ARCHIVES

Exclusive Recovered Govt. Archives

RGA LF	TP	NR	NR	NR	NR	NR	0
RGA LUST	TP	NR	NR	NR	NR	NR	0

- Totals --	0	38	49	49	5	0	141
-------------	---	----	----	----	---	---	-----

NOTES:

TP = Target Property

NR = Not Requested at this Search Distance

Sites may be listed in more than one database

Map ID
Direction
Distance
Elevation

MAP FINDINGS

EDR ID Number
EPA ID Number

	Site	Database(s)	
A1 WNW < 1/8 0.009 mi. 49 ft.	A-1 EASY RENT-A-CAR INC 306 S BUENA VISTA AV B SAN JOSE, CA 95126 Site 1 of 3 in cluster A	CUPA Listings	S121472962 N/A
Relative: Higher	CUPA SANTA CLARA: Region: SANTA CLARA PE#: 2201 Program Description: GENERATES WASTE OIL ONLY Latitude: 37.323199 Longitude: -121.918887 Record ID: PR0374978 Facility ID: FA0256765		
Actual: 120 ft.			
A2 North < 1/8 0.017 mi. 90 ft.	FOREIGN & DOMESTIC AUTO REPAIR 1537 W SAN CARLOS ST SAN JOSE, CA 95126 Site 2 of 3 in cluster A	CUPA Listings	S121473259 N/A
Relative: Lower	CUPA SANTA CLARA: Region: SANTA CLARA PE#: 2205 Program Description: GENERATES 100 KG YR TO <5 TONS/YR Latitude: 37.323492 Longitude: -121.918958 Record ID: PR0378145 Facility ID: FA0258283		
Actual: 118 ft.			
A3 North < 1/8 0.017 mi. 90 ft.	MEINEKE MUFFLER 1531 W SAN CARLOS SAN JOSE, CA 95126 Site 3 of 3 in cluster A	CUPA Listings	S121472129 N/A
Relative: Lower	CUPA SANTA CLARA: Region: SANTA CLARA PE#: 2202 Program Description: GENERATES < 100 KG/YR Latitude: 37.323596 Longitude: -121.918643 Record ID: PR0367370 Facility ID: FA0252390		
Actual: 119 ft.			
B4 NW < 1/8 0.049 mi. 259 ft.	MITAR MOTORS 1557 W SAN CARLOS ST SAN JOSE, CA 95126 Site 1 of 22 in cluster B	CUPA Listings	S121469376 N/A
Relative: Lower	CUPA SANTA CLARA: Region: SANTA CLARA PE#: 2202 Program Description: GENERATES < 100 KG/YR Latitude: 37.323567 Longitude: -121.919193		
Actual: 118 ft.			

Map ID
Direction
Distance
Elevation

MAP FINDINGS

Site

Database(s)

EDR ID Number
EPA ID Number

MITAR MOTORS (Continued)

S121469376

Record ID: PR0313540
Facility ID: FA0206424

**B5
NW
< 1/8
0.049 mi.
259 ft.**

**NB AUTO REPAIR
1557 W SAN CARLOS ST
SAN JOSE, CA 95126**

**CUPA Listings S121471834
N/A**

Site 2 of 22 in cluster B

**Relative:
Lower**

CUPA SANTA CLARA:

**Actual:
118 ft.**

Region: SANTA CLARA
PE#: 2205
Program Description: GENERATES 100 KG YR TO <5 TONS/YR
Latitude: 37.323567
Longitude: -121.919193
Record ID: PR0365143
Facility ID: FA0251290

**B6
NW
< 1/8
0.049 mi.
259 ft.**

**KEN S BRAKE & WHEEL SHOP
1557 W SAN CARLOS ST
SAN JOSE, CA**

**EDR Hist Auto 1009002060
N/A**

Site 3 of 22 in cluster B

**Relative:
Lower**

EDR Hist Auto

**Actual:
118 ft.**

Year:	Name:	Type:
1955	KEN S BRAKE & WHEEL SHOP	AUTOMOBILE REPAIRING
1966	JUL S BRAKE & WHEEL SERVICE	AUTOMOBILE REPAIRING
1970	JUL S BRAKE & WHEEL SERVICE	AUTOMOBILE REPAIRING
1975	JUL S BRAKE & WHEEL SERVICE	AUTOMOBILE REPAIRING
1977	JULS BRAKE & WHEEL SERVICE	General Automotive Repair Shops
1978	JULS BRAKE & WHEEL SERVICE	General Automotive Repair Shops
1979	JULS BRAKE & WHEEL SERVICE	General Automotive Repair Shops
1980	JULS BRAKE & WHEEL SERVICE	General Automotive Repair Shops
1982	JULS BRAKE & WHEEL SERVICE	General Automotive Repair Shops
1983	JULS BRAKE & WHEEL SERVICE	General Automotive Repair Shops
1985	JULS BRAKE & WHEEL SERVICE	General Automotive Repair Shops
1986	JULS BRAKE & WHEEL SERVICE	General Automotive Repair Shops
1987	JULS BRAKE & WHEEL SERVICE	General Automotive Repair Shops
1989	AUTO MART	General Automotive Repair Shops
1990	AUTO MART	General Automotive Repair Shops
1991	AUTO MART	General Automotive Repair Shops
1996	MITARS AUTO SERVICE	General Automotive Repair Shops
1997	MITARS AUTO SERVICE	General Automotive Repair Shops
2001	N B AUTO REPAIR	General Automotive Repair Shops
2002	N B AUTO REPAIR	General Automotive Repair Shops
2003	N B AUTO REPAIR	General Automotive Repair Shops
2005	FOREIGN DOSMESTIC AUTO RE	General Automotive Repair Shops

Map ID
Direction
Distance
Elevation

MAP FINDINGS

EDR ID Number
EPA ID Number

B7
NW
< 1/8
0.049 mi.
259 ft.

KAR MART AUTO SERVICE
1557 W SAN CARLOS ST
SAN JOSE, CA 95126

Site 4 of 22 in cluster B

CUPA Listings **S121472445**
N/A

Relative: CUPA SANTA CLARA:
Lower Region: SANTA CLARA
PE#: 2205
Actual: Program Description: GENERATES 100 KG YR TO <5 TONS/YR
118 ft. Latitude: 37.323567
Longitude: -121.919193
Record ID: PR0370303
Facility ID: FA0254065

B8
NW
< 1/8
0.049 mi.
259 ft.

BOWMAN S SAM CHEVRON SERVICE
1555 W SAN CARLOS ST
SAN JOSE, CA

Site 5 of 22 in cluster B

EDR Hist Auto **1009002563**
N/A

Relative: EDR Hist Auto
Lower

Actual: Year: Name: Type:
118 ft. 1940 BROOKS A E GASOLINE AND OIL SERVICE STATIONS
1950 BANCHERO RAY GASOLINE STATIONS
1960 BOWMAN S SAM CHEVRON SERVICE GASOLINE STATIONS
1966 BOWMAN S SAM CHEVRON SERVICE GASOLINE STATIONS
1969 BOWMAN SAM Gasoline Service Stations
1970 BOWMAN S SAM CHEVRON SERVICE GASOLINE STATIONS
1973 HOLLAND JACK OIL CO Gasoline Service Stations
1974 HOLLAND JACK OIL CO Gasoline Service Stations

B9
NW
< 1/8
0.063 mi.
333 ft.

QUALITY AUTO REPAIR
1585 W SAN CARLOS ST 2
SAN JOSE, CA 95126

Site 6 of 22 in cluster B

CUPA Listings **S108217520**
N/A

Relative: CUPA SANTA CLARA:
Lower Region: SANTA CLARA
PE#: 2205
Actual: Program Description: GENERATES 100 KG YR TO <5 TONS/YR
118 ft. Latitude: 37.323629
Longitude: -121.919621
Record ID: PR0379747
Facility ID: FA0259194

Region: SANTA CLARA
PE#: Not reported
Program Description: HMBP FACILITY, 1-3 CHEMICALS
Latitude: 37.323629
Longitude: -121.919621
Record ID: PR0397613
Facility ID: FA0259194

B10 NW < 1/8 0.063 mi. 333 ft.	VIET LONG AUTO REPAIR 1585 W SAN CARLOS ST B SAN JOSE, CA 95126	CUPA Listings	S121469387 N/A
Site 7 of 22 in cluster B			
Relative: Lower Actual: 118 ft.	CUPA SANTA CLARA: Region: PE#: Program Description: Latitude: Longitude: Record ID: Facility ID:	SANTA CLARA 2205 GENERATES 100 KG YR TO <5 TONS/YR 37.323629 -121.919621 PR0313493 FA0206513	
<hr/>			
B11 NW < 1/8 0.063 mi. 333 ft.	ROBERTS AUTO SERVICE 1585 W SAN CARLOS ST SAN JOSE, CA 95126	CUPA Listings	S121471264 N/A
Site 8 of 22 in cluster B			
Relative: Lower Actual: 118 ft.	CUPA SANTA CLARA: Region: PE#: Program Description: Latitude: Longitude: Record ID: Facility ID:	SANTA CLARA 2205 GENERATES 100 KG YR TO <5 TONS/YR 37.323629 -121.919621 PR0330495 FA0230467	
<hr/>			
B12 NW < 1/8 0.063 mi. 333 ft.	EXPRESS ONE AUTO SVC 1585 W SAN CARLOS SAN JOSE, CA 95110	RCRA-SQG LUST FINDS ECHO CERS	1000594823 CAD983587072
Site 9 of 22 in cluster B			
Relative: Lower Actual: 118 ft.	RCRA-SQG: Date form received by agency: Facility name: Facility address: EPA ID: Mailing address: Contact: Contact address: Contact country: Contact telephone: Contact email: EPA Region: Classification: Description:	09/01/1996 EXPRESS ONE AUTO SVC 1585 W SAN CARLOS SAN JOSE, CA 95110 CAD983587072 W SAN CARLOS SAN JOSE, CA 95110 Not reported Not reported Not reported US Not reported Not reported 09 Small Small Quantity Generator Handler: generates more than 100 and less than 1000 kg of hazardous waste during any calendar month and accumulates less than 6000 kg of hazardous waste at any time; or generates 100 kg or less of hazardous waste during any calendar month, and accumulates more than 1000 kg of hazardous waste at any time	

Map ID
Direction
Distance
Elevation

MAP FINDINGS

Site

Database(s)

EDR ID Number
EPA ID Number

EXPRESS ONE AUTO SVC (Continued)

1000594823

Owner/Operator Summary:

Owner/operator name: CHING CHAU
Owner/operator address: NOT REQUIRED
NOT REQUIRED, ME 99999
Owner/operator country: Not reported
Owner/operator telephone: 415-555-1212
Owner/operator email: Not reported
Owner/operator fax: Not reported
Owner/operator extension: Not reported
Legal status: Private
Owner/Operator Type: Owner
Owner/Op start date: Not reported
Owner/Op end date: Not reported

Owner/operator name: NOT REQUIRED
Owner/operator address: NOT REQUIRED
NOT REQUIRED, ME 99999
Owner/operator country: Not reported
Owner/operator telephone: 415-555-1212
Owner/operator email: Not reported
Owner/operator fax: Not reported
Owner/operator extension: Not reported
Legal status: Private
Owner/Operator Type: Operator
Owner/Op start date: Not reported
Owner/Op end date: Not reported

Handler Activities Summary:

U.S. importer of hazardous waste: No
Mixed waste (haz. and radioactive): No
Recycler of hazardous waste: No
Transporter of hazardous waste: No
Treater, storer or disposer of HW: No
Underground injection activity: No
On-site burner exemption: No
Furnace exemption: No
Used oil fuel burner: No
Used oil processor: No
Used oil refiner: No
Used oil fuel marketer to burner: No
Used oil Specification marketer: No
Used oil transfer facility: No
Used oil transporter: No

Violation Status: No violations found

LUST:

Lead Agency: SANTA CLARA COUNTY LOP
Case Type: LUST Cleanup Site
Geo Track: http://geotracker.waterboards.ca.gov/profile_report.asp?global_id=T0608519818
Global Id: T0608519818
Latitude: 37.324005
Longitude: -121.919641
Status: Completed - Case Closed
Status Date: 06/29/2005
Case Worker: UST
RB Case Number: Not reported

Map ID
Direction
Distance
Elevation

MAP FINDINGS

Site

Database(s)

EDR ID Number
EPA ID Number

EXPRESS ONE AUTO SVC (Continued)

1000594823

Local Agency: SANTA CLARA COUNTY LOP
File Location: Not reported
Local Case Number: Not reported
Potential Media Affect: Soil
Potential Contaminants of Concern: Diesel
Site History: Not reported

LUST:

Global Id: T0608519818
Contact Type: Regional Board Caseworker
Contact Name: Regional Water Board
Organization Name: SAN FRANCISCO BAY RWQCB (REGION 2)
Address: 1515 CLAY ST SUITE 1400
City: OAKLAND
Email: Not reported
Phone Number: Not reported

Global Id: T0608519818
Contact Type: Local Agency Caseworker
Contact Name: UST CASE WORKER
Organization Name: SANTA CLARA COUNTY LOP
Address: 1555 Berger Drive, Suite 300
City: SAN JOSE
Email: Not reported
Phone Number: 4089183400

LUST:

Global Id: T0608519818
Action Type: Other
Date: 02/28/2003
Action: Leak Reported

Global Id: T0608519818
Action Type: REMEDIATION
Date: 01/23/2003
Action: Not reported

Global Id: T0608519818
Action Type: ENFORCEMENT
Date: 06/29/2005
Action: Closure/No Further Action Letter

Global Id: T0608519818
Action Type: RESPONSE
Date: 02/25/2003
Action: Unauthorized Release Form

Global Id: T0608519818
Action Type: Other
Date: 01/23/2003
Action: Leak Discovery

LUST:

Global Id: T0608519818
Status: Completed - Case Closed
Status Date: 06/29/2005

Map ID
Direction
Distance
Elevation

MAP FINDINGS

Site

Database(s)

EDR ID Number
EPA ID Number

EXPRESS ONE AUTO SVC (Continued)

1000594823

Global Id: T0608519818
Status: Open - Case Begin Date
Status Date: 01/23/2003

Global Id: T0608519818
Status: Open - Site Assessment
Status Date: 06/28/2005

FINDS:

Registry ID: 110002847581

Environmental Interest/Information System

RCRAInfo is a national information system that supports the Resource Conservation and Recovery Act (RCRA) program through the tracking of events and activities related to facilities that generate, transport, and treat, store, or dispose of hazardous waste. RCRAInfo allows RCRA program staff to track the notification, permit, compliance, and corrective action activities required under RCRA.

[Click this hyperlink](#) while viewing on your computer to access additional FINDS: detail in the EDR Site Report.

ECHO:

Envid: 1000594823
Registry ID: 110002847581
DFR URL: <http://echo.epa.gov/detailed-facility-report?fid=110002847581>

CERS TANKS:

Site ID: 240097
CERS ID: T0608519818
CERS Description: Leaking Underground Storage Tank Cleanup Site

Affiliation:

Affiliation Type Desc: Local Agency Caseworker
Entity Name: UST CASE WORKER - SANTA CLARA COUNTY LOP
Entity Title: Not reported
Affiliation Address: 1555 Berger Drive, Suite 300
Affiliation City: SAN JOSE
Affiliation State: CA
Affiliation Country: Not reported
Affiliation Zip: Not reported
Affiliation Phone: 4089183400

Affiliation Type Desc: Regional Board Caseworker
Entity Name: Regional Water Board - SAN FRANCISCO BAY RWQCB (REGION 2)
Entity Title: Not reported
Affiliation Address: 1515 CLAY ST SUITE 1400
Affiliation City: OAKLAND
Affiliation State: CA
Affiliation Country: Not reported
Affiliation Zip: Not reported
Affiliation Phone: Not reported

Map ID
Direction
Distance
Elevation

MAP FINDINGS

EDR ID Number
EPA ID Number

B13
NW
< 1/8
0.063 mi.
333 ft.

EUROPEAN AUTO SERVICE
1585 W SAN CARLOS ST STE 1
SAN JOSE, CA 95126

CERS HAZ WASTE
CERS

S123101190
N/A

Site 10 of 22 in cluster B

Relative:
Lower

CERS HAZ WASTE:

Actual:
118 ft.

Site ID: 432130
CERS ID: 10346503
CERS Description: Hazardous Waste Generator

Violations:

Site ID: 432130
Site Name: EUROPEAN AUTO SERVICE
Violation Date: 12-12-2017
Citation: HSC 6.95 25508(a)(1) - California Health and Safety Code, Chapter 6.95, Section(s) 25508(a)(1)

Violation Description: Failure to complete and electronically submit a business plan when storing/handling a hazardous material at or above reportable quantities.

Violation Notes: Facility is required to submit a Hazardous Materials Business Plan (HMBP) within 30 days. Please contact me at verna.dano@cep.sccgov.org if assistance is needed.

Violation Division: Santa Clara County Environmental Health
Violation Program: HMRRP
Violation Source: CERS

Site ID: 432130
Site Name: EUROPEAN AUTO SERVICE
Violation Date: 12-12-2017
Citation: Un-Specified
Violation Description: Hazardous Waste Generator Program - Administration/Documentation - General Local Ordinance

Violation Notes: Facility generates Hazardous Waste but does not have a permit with our department. Upon receipt of payment of permit fees, a Hazardous Waste Generator permit will be issued and mailed to the facility.

Violation Division: Santa Clara County Environmental Health
Violation Program: HW
Violation Source: CERS

Evaluation:

Eval General Type: Other/Unknown

Eval Date: 12-12-2017

Violations Found: Yes

Eval Type: Other, not routine, done by local agency

Eval Notes: On site to conduct a permit investigation at an auto repair shop. Suite 1 of 1585 W San Carlos St was formerly owned and operated by Quality Auto Repair. In June 2017, European Auto Service took over Suite 1. Quality Auto Repair still owns and operates Suite 2 of 1585 W San Carlos St. Walkthrough of building performed w/ owner Ching Chau. The following hazardous waste streams were observedL - 2 x 55 gal + approximately 5 x 15 gal used oil rollers of Used Motor Oil (in the back shed) - 1 x 55 gal Used Oil Filters (in the back shed) - 1 x 55 gal Used Coolant (in the back shed) Note that the back shed where the waste oil, oil filters, and coolant are stored in a shared storage area that is shared w/ Quality Auto Repair. Mr. Chau stated that New Coolant is bought in small quantities and not in bulk. Notes: - EPA ID: CAL000030692 is active - Owner Name: Ching Chau - Billing Address: same as site address - Email Address: bmwgt1@yahoo.com - Contact

Map ID
Direction
Distance
Elevation

MAP FINDINGS

Site

Database(s)

EDR ID Number
EPA ID Number

EUROPEAN AUTO SERVICE (Continued)

S123101190

Phone: [Truncated]
Eval Division: Santa Clara County Environmental Health
Eval Program: HW
Eval Source: CERS

Eval General Type: Other/Unknown
Eval Date: 12-12-2017
Violations Found: Yes
Eval Type: Other, not routine, done by local agency
Eval Notes: On site to conduct a permit investigation at an auto repair shop.
Suite 1 of 1585 W San Carlos St was formerly owned and operated by Quality Auto Repair. In June 2017, European Auto Service took over Suite 1. Quality Auto Repair still owns and operates Suite 2 of 1585 W San Carlos St. Walkthrough of building performed w/ owner Ching Chau. The following hazardous materials were observed: - 3 x 55 gal New Motor Oil (inside shop area) - 2 x 55 gal + approximately 5 x 15 gal used oil rollers of Used Motor Oil (in the back shed) - 1 x 55 gal Used Oil Filters (in the back shed) - 1 x 55 gal Used Coolant (in the back shed) Note that the back shed where the waste oil, oil filters, and coolant are stored in a shared storage area that is shared w/ Quality Auto Repair. Mr. Chau stated that New Coolant is bought in small quantities and not in bulk. Notes: - EPA ID: CAL000030692 is active - Owner Name: Ching Chau - Billing Address: same as site address - Email Address: [Truncated]

Eval Division: Santa Clara County Environmental Health
Eval Program: HMRRP
Eval Source: CERS

Affiliation:
Affiliation Type Desc: CUPA District
Entity Name: Santa Clara County Environmental Health
Entity Title: Not reported
Affiliation Address: 1555 Berger Drive, Suite 300
Affiliation City: San Jose
Affiliation State: CA
Affiliation Country: Not reported
Affiliation Zip: 95112-2716
Affiliation Phone: (408) 918-3400

Affiliation Type Desc: Document Preparer
Entity Name: CHING CHAU
Entity Title: Not reported
Affiliation Address: Not reported
Affiliation City: Not reported
Affiliation State: Not reported
Affiliation Country: Not reported
Affiliation Zip: Not reported
Affiliation Phone: Not reported

Affiliation Type Desc: Legal Owner
Entity Name: CHAU, CHING
Entity Title: Not reported
Affiliation Address: 1585 W SAN CARLOS ST #1
Affiliation City: SAN JOSE
Affiliation State: CA
Affiliation Country: United States
Affiliation Zip: 95126

Map ID
Direction
Distance
Elevation

MAP FINDINGS

Site

Database(s)

EDR ID Number
EPA ID Number

EUROPEAN AUTO SERVICE (Continued)

S123101190

Affiliation Phone: (408) 998-1151

Affiliation Type Desc: Environmental Contact
Entity Name: Ching Chau
Entity Title: Not reported
Affiliation Address: 1585 W. SAN CARLOS ST. STE. # 1
Affiliation City: SAN JOSE
Affiliation State: CA
Affiliation Country: Not reported
Affiliation Zip: 95126
Affiliation Phone: (408) 998-1151

Affiliation Type Desc: Identification Signer
Entity Name: CHING CHAU
Entity Title: Owner
Affiliation Address: Not reported
Affiliation City: Not reported
Affiliation State: Not reported
Affiliation Country: Not reported
Affiliation Zip: Not reported
Affiliation Phone: Not reported

Affiliation Type Desc: Operator
Entity Name: CHAU, CHING
Entity Title: Not reported
Affiliation Address: Not reported
Affiliation City: Not reported
Affiliation State: Not reported
Affiliation Country: Not reported
Affiliation Zip: Not reported
Affiliation Phone: (408) 998-1151

Affiliation Type Desc: Parent Corporation
Entity Name: EUROPEAN AUTO SERVICE
Entity Title: Not reported
Affiliation Address: Not reported
Affiliation City: Not reported
Affiliation State: Not reported
Affiliation Country: Not reported
Affiliation Zip: Not reported
Affiliation Phone: Not reported

Affiliation Type Desc: Property Owner
Entity Name: CHING CHAU
Entity Title: Not reported
Affiliation Address: 1585 W. SAN CARLOS ST. STE. # 1
Affiliation City: SAN JOSE
Affiliation State: CA
Affiliation Country: United States
Affiliation Zip: 95126
Affiliation Phone: (408) 998-1151

Affiliation Type Desc: Facility Mailing Address
Entity Name: Mailing Address
Entity Title: Not reported
Affiliation Address: 1585 W SAN CARLOS ST #1
Affiliation City: SAN JOSE

Map ID
Direction
Distance
Elevation

MAP FINDINGS

Site

Database(s)

EDR ID Number
EPA ID Number

EUROPEAN AUTO SERVICE (Continued)

S123101190

Affiliation State: CA
Affiliation Country: Not reported
Affiliation Zip: 95126
Affiliation Phone: Not reported

CERS TANKS:

Site ID: 432130
CERS ID: 10346503
CERS Description: Chemical Storage Facilities

Violations:

Site ID: 432130
Site Name: EUROPEAN AUTO SERVICE
Violation Date: 12-12-2017
Citation: HSC 6.95 25508(a)(1) - California Health and Safety Code, Chapter 6.95, Section(s) 25508(a)(1)
Violation Description: Failure to complete and electronically submit a business plan when storing/handling a hazardous material at or above reportable quantities.
Violation Notes: Facility is required to submit a Hazardous Materials Business Plan (HMBP) within 30 days. Please contact me at verna.dano@cep.sccgov.org if assistance is needed.

Violation Division: Santa Clara County Environmental Health
Violation Program: HMRRP
Violation Source: CERS

Site ID: 432130
Site Name: EUROPEAN AUTO SERVICE
Violation Date: 12-12-2017
Citation: Un-Specified
Violation Description: Hazardous Waste Generator Program - Administration/Documentation - General Local Ordinance
Violation Notes: Facility generates Hazardous Waste but does not have a permit with our department. Upon receipt of payment of permit fees, a Hazardous Waste Generator permit will be issued and mailed to the facility.
Violation Division: Santa Clara County Environmental Health
Violation Program: HW
Violation Source: CERS

Evaluation:

Eval General Type: Other/Unknown
Eval Date: 12-12-2017
Violations Found: Yes
Eval Type: Other, not routine, done by local agency
Eval Notes: On site to conduct a permit investigation at an auto repair shop. Suite 1 of 1585 W San Carlos St was formerly owned and operated by Quality Auto Repair. In June 2017, European Auto Service took over Suite 1. Quality Auto Repair still owns and operates Suite 2 of 1585 W San Carlos St. Walkthrough of building performed w/ owner Ching Chau. The following hazardous waste streams were observedL - 2 x 55 gal + approximately 5 x 15 gal used oil rollers of Used Motor Oil (in the back shed) - 1 x 55 gal Used Oil Filters (in the back shed) - 1 x 55 gal Used Coolant (in the back shed) Note that the back shed where the waste oil, oil filters, and coolant are stored in a shared storage area that is shared w/ Quality Auto Repair. Mr. Chau stated that New Coolant is bought in small quantities and not in bulk. Notes: - EPA

Map ID
Direction
Distance
Elevation

MAP FINDINGS

Site

Database(s)

EDR ID Number
EPA ID Number

EUROPEAN AUTO SERVICE (Continued)

S123101190

ID: CAL000030692 is active - Owner Name: Ching Chau - Billing Address: same as site address - Email Address: bmwgt1@yahoo.com - Contact Phone: [Truncated]

Eval Division: Santa Clara County Environmental Health
Eval Program: HW
Eval Source: CERS

Eval General Type: Other/Unknown
Eval Date: 12-12-2017
Violations Found: Yes
Eval Type: Other, not routine, done by local agency
Eval Notes: On site to conduct a permit investigation at an auto repair shop.

Suite 1 of 1585 W San Carlos St was formerly owned and operated by Quality Auto Repair. In June 2017, European Auto Service took over Suite 1. Quality Auto Repair still owns and operates Suite 2 of 1585 W San Carlos St. Walkthrough of building performed w/ owner Ching Chau. The following hazardous materials were observed: - 3 x 55 gal New Motor Oil (inside shop area) - 2 x 55 gal + approximately 5 x 15 gal used oil rollers of Used Motor Oil (in the back shed) - 1 x 55 gal Used Oil Filters (in the back shed) - 1 x 55 gal Used Coolant (in the back shed) Note that the back shed where the waste oil, oil filters, and coolant are stored in a shared storage area that is shared w/ Quality Auto Repair. Mr. Chau stated that New Coolant is bought in small quantities and not in bulk. Notes: - EPA ID: CAL000030692 is active - Owner Name: Ching Chau - Billing Address: same as site address - Email Address: [Truncated]

Eval Division: Santa Clara County Environmental Health
Eval Program: HMRRP
Eval Source: CERS

Affiliation:

Affiliation Type Desc: CUPA District
Entity Name: Santa Clara County Environmental Health
Entity Title: Not reported
Affiliation Address: 1555 Berger Drive, Suite 300
Affiliation City: San Jose
Affiliation State: CA
Affiliation Country: Not reported
Affiliation Zip: 95112-2716
Affiliation Phone: (408) 918-3400

Affiliation Type Desc: Document Preparer
Entity Name: CHING CHAU
Entity Title: Not reported
Affiliation Address: Not reported
Affiliation City: Not reported
Affiliation State: Not reported
Affiliation Country: Not reported
Affiliation Zip: Not reported
Affiliation Phone: Not reported

Affiliation Type Desc: Legal Owner
Entity Name: CHAU, CHING
Entity Title: Not reported
Affiliation Address: 1585 W SAN CARLOS ST #1
Affiliation City: SAN JOSE
Affiliation State: CA

Map ID
Direction
Distance
Elevation

MAP FINDINGS

Site

Database(s)

EDR ID Number
EPA ID Number

EUROPEAN AUTO SERVICE (Continued)

S123101190

Affiliation Country: United States
Affiliation Zip: 95126
Affiliation Phone: (408) 998-1151

Affiliation Type Desc: Environmental Contact
Entity Name: Ching Chau
Entity Title: Not reported
Affiliation Address: 1585 W. SAN CARLOS ST. STE. # 1
Affiliation City: SAN JOSE
Affiliation State: CA
Affiliation Country: Not reported
Affiliation Zip: 95126
Affiliation Phone: (408) 998-1151

Affiliation Type Desc: Identification Signer
Entity Name: CHING CHAU
Entity Title: Owner
Affiliation Address: Not reported
Affiliation City: Not reported
Affiliation State: Not reported
Affiliation Country: Not reported
Affiliation Zip: Not reported
Affiliation Phone: Not reported

Affiliation Type Desc: Operator
Entity Name: CHAU, CHING
Entity Title: Not reported
Affiliation Address: Not reported
Affiliation City: Not reported
Affiliation State: Not reported
Affiliation Country: Not reported
Affiliation Zip: Not reported
Affiliation Phone: (408) 998-1151

Affiliation Type Desc: Parent Corporation
Entity Name: EUROPEAN AUTO SERVICE
Entity Title: Not reported
Affiliation Address: Not reported
Affiliation City: Not reported
Affiliation State: Not reported
Affiliation Country: Not reported
Affiliation Zip: Not reported
Affiliation Phone: Not reported

Affiliation Type Desc: Property Owner
Entity Name: CHING CHAU
Entity Title: Not reported
Affiliation Address: 1585 W. SAN CARLOS ST. STE. # 1
Affiliation City: SAN JOSE
Affiliation State: CA
Affiliation Country: United States
Affiliation Zip: 95126
Affiliation Phone: (408) 998-1151

Affiliation Type Desc: Facility Mailing Address
Entity Name: Mailing Address
Entity Title: Not reported

Map ID
Direction
Distance
Elevation

MAP FINDINGS

Site

Database(s)

EDR ID Number
EPA ID Number

EUROPEAN AUTO SERVICE (Continued)

S123101190

Affiliation Address: 1585 W SAN CARLOS ST #1
Affiliation City: SAN JOSE
Affiliation State: CA
Affiliation Country: Not reported
Affiliation Zip: 95126
Affiliation Phone: Not reported

B14
NW
< 1/8
0.063 mi.
333 ft.

ROBERT'S AUTO REPAIR
1585 W SAN CARLOS ST #B
SAN JOSE, CA 95126

CUPA Listings S121471842
N/A

Site 11 of 22 in cluster B

Relative:
Lower
Actual:
118 ft.

CUPA SANTA CLARA:
Region: SANTA CLARA
PE#: 2202
Program Description: GENERATES < 100 KG/YR
Latitude: 37.323629
Longitude: -121.919621
Record ID: PR0365195
Facility ID: FA0251318

B15
NW
< 1/8
0.063 mi.
333 ft.

EASY RENT-A-CAR
1585 W SAN CARLOS ST C
SAN JOSE, CA 95126

CUPA Listings S121472227
N/A

Site 12 of 22 in cluster B

Relative:
Lower
Actual:
118 ft.

CUPA SANTA CLARA:
Region: SANTA CLARA
PE#: 2201
Program Description: GENERATES WASTE OIL ONLY
Latitude: 37.323629
Longitude: -121.919621
Record ID: PR0367941
Facility ID: FA0252748

B16
NW
< 1/8
0.063 mi.
333 ft.

BLISS AUTO SERVICE
1585 W SAN CARLOS ST
SAN JOSE, CA

EDR Hist Auto 1009001165
N/A

Site 13 of 22 in cluster B

Relative:
Lower
Actual:
118 ft.

EDR Hist Auto

Year:	Name:	Type:
1930	BLISS GEO	GASOLINE AND OIL SERVICE STATIONS
1935	BLISS GEO	GASOLINE AND OIL SERVICE STATIONS
1940	BLISS AUTO SERVICE	GASOLINE AND OIL SERVICE STATIONS
1950	BLISS AUTO SERVICE	GASOLINE STATIONS
1955	BLISS AUTO SERVICE	AUTOMOBILE REPAIRING
1960	AUTOMATIC TRANSMISSION SERVICE	AUTOMOBILE REPAIRING
1960	BLISS AUTO SERVICE	AUTOMOBILE REPAIRING
1966	BLISS AUTOMOTIVE SERVICE	AUTOMOBILE REPAIRING

Map ID
Direction
Distance
Elevation

MAP FINDINGS

Site

Database(s)

EDR ID Number
EPA ID Number

BLISS AUTO SERVICE (Continued)

1009001165

1969	BLISS AUTOMOTIVE SERVICE	General Automotive Repair Shops
1970	BLISS AUTOMOTIVE SERVICE	AUTOMOBILE REPAIRING
1971	BLISS AUTOMOTIVE SERVICE	General Automotive Repair Shops
1972	BLISS AUTOMOTIVE SERVICE	General Automotive Repair Shops
1973	BLISS AUTOMOTIVE SERVICE	General Automotive Repair Shops
1974	BLISS AUTOMOTIVE SERVICE	General Automotive Repair Shops
1975	BLISS AUTOMOTIVE SERVICE	AUTOMOBILE REPAIRING
1975	BLISS AUTOMOTIVE SERVICE	General Automotive Repair Shops
1976	BLISS AUTOMOTIVE SERVICE	General Automotive Repair Shops
1977	BLISS AUTOMOTIVE SERVICE	General Automotive Repair Shops
1978	BLISS AUTOMOTIVE SERVICE	General Automotive Repair Shops
1979	BLISS AUTOMOTIVE SERVICE	General Automotive Repair Shops
1980	BLISS AUTOMOTIVE SERVICE	General Automotive Repair Shops
1982	BLISS AUTOMOTIVE SERVICE	General Automotive Repair Shops
1983	BLISS AUTOMOTIVE SERVICE	General Automotive Repair Shops
1986	BLISS AUTOMOTIVE	Used Car Dealers
1987	BLISS AUTOMOTIVE	Used Car Dealers
1991	EXPRESS ONE AUTO SERVICE	General Automotive Repair Shops
1991	LIET CHAU	General Automotive Repair Shops
1992	LIET CHAU	General Automotive Repair Shops
1992	EXPRESS ONE ATO SRVC	General Automotive Repair Shops
1993	LIET CHAU	General Automotive Repair Shops
1993	EXPRESS ONE ATO SRVC	General Automotive Repair Shops
1994	LIET CHAU	General Automotive Repair Shops
1994	EXPRESS ONE ATO SRVC	General Automotive Repair Shops
1995	AMERICAN & IMPORTS	General Automotive Repair Shops
1995	LIET CHAU	General Automotive Repair Shops
1996	AMERICAN & IMPORTS	General Automotive Repair Shops
1999	ROBERTS AUTO CENTER	General Automotive Repair Shops
2000	ROBERTS MIKE	General Automotive Repair Shops
2000	CHUNG C CHAU IMPORTS	Automotive Repair Shops, NEC
2001	IMPORTS AUTO SERVICE	Automotive Repair Shops, NEC
2001	ROBERTS MIKE	General Automotive Repair Shops
2002	IMPORTS AUTO SERVICE	Automotive Repair Shops, NEC
2003	STEVES AUTO REPAIR	General Automotive Repair Shops
2003	IMPORTS AUTO SERVICE	Automotive Repair Shops, NEC
2004	STEVES AUTO REPAIR	General Automotive Repair Shops
2004	IMPORTS AUTO SERVICE	Automotive Repair Shops, NEC
2005	STEVES AUTO REPAIR	General Automotive Repair Shops
2005	IMPORTS AUTO SERVICE	Automotive Repair Shops, NEC
2006	IMPORTS AUTO SERVICE	Automotive Repair Shops, NEC
2006	FOREIGN DOSMESTIC AUTO RE	General Automotive Repair Shops
2006	STEVES AUTO REPAIR	General Automotive Repair Shops
2006	W SAN CARLOS SMOG ONLY CENTER	Automotive Repair Shops, NEC
2007	W SAN CARLOS SMOG ONLY CENTER	Automotive Repair Shops, NEC
2007	IMPORTS AUTO SERVICE	Automotive Repair Shops, NEC
2008	STEVES AUTO REPAIR	General Automotive Repair Shops
2008	IMPORTS AUTO SERVICE	Automotive Repair Shops, NEC
2008	W SAN CARLOS SMOG ONLY CENTER	Automotive Repair Shops, NEC
2009	W SAN CARLOS SMOG ONLY CENTER	Automotive Repair Shops, NEC
2009	STEVES AUTO REPAIR	General Automotive Repair Shops
2009	IMPORTS AUTO SERVICE	Automotive Repair Shops, NEC
2010	STEVES AUTO REPAIR	General Automotive Repair Shops
2010	IMPORTS AUTO SERVICE	Automotive Repair Shops, NEC
2010	W SAN CARLOS SMOG ONLY CENTER	Automotive Repair Shops, NEC
2011	W SAN CARLOS SMOG ONLY CENTER	Automotive Repair Shops, NEC
2011	IMPORTS AUTO SERVICE	Automotive Repair Shops, NEC

Map ID
Direction
Distance
Elevation

MAP FINDINGS

Site

Database(s)

EDR ID Number
EPA ID Number

BLISS AUTO SERVICE (Continued)

1009001165

2011	STEVES AUTO REPAIR	General Automotive Repair Shops
2012	IMPORTS AUTO SERVICE	Automotive Repair Shops, NEC
2012	W SAN CARLOS SMOG ONLY CENTER	Automotive Repair Shops, NEC
2012	STEVES AUTO REPAIR	General Automotive Repair Shops
2013	W SAN CARLOS SMOG ONLY CENTER	Automotive Repair Shops, NEC
2013	STEVES AUTO REPAIR	General Automotive Repair Shops
2013	IMPORTS AUTO SERVICE	Automotive Repair Shops, NEC
2014	W SAN CARLOS SMOG ONLY CENTER	Automotive Repair Shops, NEC
2014	STEVES AUTO REPAIR	General Automotive Repair Shops
2014	IMPORTS AUTO SERVICE	Automotive Repair Shops, NEC

B17
NW
< 1/8
0.063 mi.
333 ft.

STEVE AUTO REPAIR
1585 W SAN CARLOS ST #B
SAN JOSE, CA 95126

CUPA Listings **S121472691**
N/A

Site 14 of 22 in cluster B

Relative:
Lower
Actual:
118 ft.

CUPA SANTA CLARA:
Region: SANTA CLARA
PE#: 2205
Program Description: GENERATES 100 KG YR TO <5 TONS/YR
Latitude: 37.323629
Longitude: -121.919621
Record ID: PR0372864
Facility ID: FA0255350

B18
NW
< 1/8
0.063 mi.
333 ft.

EUROPEAN AUTO SERVICE
1585 W SAN CARLOS ST STE 1
SAN JOSE, CA 95126

CUPA Listings **S121471454**
N/A

Site 15 of 22 in cluster B

Relative:
Lower
Actual:
118 ft.

CUPA SANTA CLARA:
Region: SANTA CLARA
PE#: 2205
Program Description: GENERATES 100 KG YR TO <5 TONS/YR
Latitude: 37.323629
Longitude: -121.919621
Record ID: PR0340386
Facility ID: FA0240316

Region: SANTA CLARA
PE#: Not reported
Program Description: HMBP FACILITY, 1-3 CHEMICALS
Latitude: 37.323629
Longitude: -121.919621
Record ID: PR0396676
Facility ID: FA0240316

Map ID
Direction
Distance
Elevation

MAP FINDINGS

Site

Database(s)

EDR ID Number
EPA ID Number

B19
NW
< 1/8
0.063 mi.
333 ft.
YIP AUTO BODY SHOP
1585 W SAN CARLOS ST
SAN JOSE, CA 95126
Site 16 of 22 in cluster B

CUPA Listings
EMI
SAN JOSE HAZMAT
S106842816
N/A

Relative:
Lower

CUPA SANTA CLARA:

Actual:
118 ft.

Region: SANTA CLARA
PE#: 2205
Program Description: GENERATES 100 KG YR TO <5 TONS/YR
Latitude: 37.323629
Longitude: -121.919621
Record ID: PR0340409
Facility ID: FA0240338

EMI:

Year: 1996
County Code: 43
Air Basin: SF
Facility ID: 10359
Air District Name: BA
SIC Code: 7532
Air District Name: BAY AREA AQMD
Community Health Air Pollution Info System: Not reported
Consolidated Emission Reporting Rule: Not reported
Total Organic Hydrocarbon Gases Tons/Yr: 0
Reactive Organic Gases Tons/Yr: 0
Carbon Monoxide Emissions Tons/Yr: 0
NOX - Oxides of Nitrogen Tons/Yr: 0
SOX - Oxides of Sulphur Tons/Yr: 0
Particulate Matter Tons/Yr: 0
Part. Matter 10 Micrometers and Smlr Tons/Yr: 0

Year: 1997
County Code: 43
Air Basin: SF
Facility ID: 10359
Air District Name: BA
SIC Code: 7532
Air District Name: BAY AREA AQMD
Community Health Air Pollution Info System: Not reported
Consolidated Emission Reporting Rule: Not reported
Total Organic Hydrocarbon Gases Tons/Yr: 0
Reactive Organic Gases Tons/Yr: 0
Carbon Monoxide Emissions Tons/Yr: 0
NOX - Oxides of Nitrogen Tons/Yr: 0
SOX - Oxides of Sulphur Tons/Yr: 0
Particulate Matter Tons/Yr: 0
Part. Matter 10 Micrometers and Smlr Tons/Yr: 0

SAN JOSE HAZMAT:

Region: SAN JOSE
File Num: 403401
Class: Auto Repair

Map ID
Direction
Distance
Elevation

MAP FINDINGS

Site

Database(s)

EDR ID Number
EPA ID Number

B20
NW
< 1/8
0.063 mi.
333 ft.

IMPORTS AUTO SERVICE
1585 W SAN CARLO ST
SAN JOSE, CA 95126

RCRA NonGen / NLR

1008194456
CAL000030692

Site 17 of 22 in cluster B

Relative:
Lower

RCRA NonGen / NLR:

Actual:
118 ft.

Date form received by agency: 05/24/2004
Facility name: IMPORTS AUTO SERVICE
Facility address: 1585 W SAN CARLO ST
SAN JOSE, CA 95126
EPA ID: CAL000030692
Mailing address: 1585 W SAN CARLOS ST
SAN JOSE, CA 95126
Contact: CHING CHAU
Contact address: Not reported
Not reported
Contact country: US
Contact telephone: 408-998-1151
Contact email: Not reported
EPA Region: 09
Classification: Non-Generator
Description: Handler: Non-Generators do not presently generate hazardous waste

Owner/Operator Summary:

Owner/operator name: CHING CHAU
Owner/operator address: 1585 W SAN CARLOS ST
SAN JOSE, CA 95126
Owner/operator country: US
Owner/operator telephone: Not reported
Owner/operator email: Not reported
Owner/operator fax: Not reported
Owner/operator extension: Not reported
Legal status: Private
Owner/Operator Type: Owner
Owner/Op start date: 11/01/2001
Owner/Op end date: Not reported

Owner/operator name: CHING CHAU
Owner/operator address: Not reported
Not reported
Owner/operator country: US
Owner/operator telephone: Not reported
Owner/operator email: Not reported
Owner/operator fax: Not reported
Owner/operator extension: Not reported
Legal status: Private
Owner/Operator Type: Operator
Owner/Op start date: 11/01/2001
Owner/Op end date: Not reported

Handler Activities Summary:

U.S. importer of hazardous waste: No
Mixed waste (haz. and radioactive): No
Recycler of hazardous waste: No
Transporter of hazardous waste: No
Treater, storer or disposer of HW: No
Underground injection activity: No

Map ID
Direction
Distance
Elevation

MAP FINDINGS

Site

Database(s)

EDR ID Number
EPA ID Number

IMPORTS AUTO SERVICE (Continued)

1008194456

On-site burner exemption: No
Furnace exemption: No
Used oil fuel burner: No
Used oil processor: No
User oil refiner: No
Used oil fuel marketer to burner: No
Used oil Specification marketer: No
Used oil transfer facility: No
Used oil transporter: No

Waste code: D018
Waste name: BENZENE

Violation Status: No violations found

**B21
NW
< 1/8
0.063 mi.
333 ft.**

**QUALITY AUTO REPAIR
1585 W SAN CARLOS ST 2
SAN JOSE, CA 95126**

Site 18 of 22 in cluster B

**Relative:
Lower
Actual:
118 ft.**

LUST SANTA CLARA:
Region: SANTA CLARA
SCVWD ID: 07S1W13G01F
Date Closed: 06/29/2005
EDR Link ID: 07S1W13G01F

**LUST
CERS HAZ WASTE
SAN JOSE HAZMAT
CERS**

**S103633446
N/A**

CERS HAZ WASTE:

Site ID: 59351
CERS ID: 10346506
CERS Description: Hazardous Waste Generator

Violations:

Site ID: 59351
Site Name: QUALITY AUTO REPAIR
Violation Date: 09-25-2015
Citation: HSC 6.95 25508.2 - California Health and Safety Code, Chapter 6.95, Section(s) 25508.2
Violation Description: Failure to annually review and electronically certify that the business plan is complete, accurate, and up-to-date.
Violation Notes: Returned to compliance on 12/12/2016. The last HMBP certification was submitted 9/14/2011. Within 30 days, review and electronically resubmit the HMBP Hazardous Materials Inventory via the California Environmental Reporting System (CERS) website at <http://cers.calepa.ca.gov>.
Violation Division: Santa Clara County Environmental Health
Violation Program: HMRRP
Violation Source: CERS

Site ID: 59351
Site Name: QUALITY AUTO REPAIR
Violation Date: 09-25-2015
Citation: 22 CCR 12 66262.34(f) - California Code of Regulations, Title 22, Chapter 12, Section(s) 66262.34(f)
Violation Description: Failure to properly label hazardous waste accumulation containers with the following requirements: "Hazardous Waste", name and address of the generator, physical and chemical characteristics of the Hazardous Waste, and starting accumulation date.
Violation Notes: Returned to compliance on 12/12/2016. Observed the following

Map ID
Direction
Distance
Elevation

MAP FINDINGS

Site

Database(s)

EDR ID Number
EPA ID Number

QUALITY AUTO REPAIR (Continued)

S103633446

containers without proper labels: 4 x 55 gallons used oil drums 5 x 15
gallons used oil rollers 1 x 55 gallons waste antifreeze
Violation Division: Santa Clara County Environmental Health
Violation Program: HW
Violation Source: CERS

Site ID: 59351
Site Name: QUALITY AUTO REPAIR
Violation Date: 09-25-2015
Citation: 22 CCR 12 66262.12 - California Code of Regulations, Title 22, Chapter 12, Section(s) 66262.12
Violation Description: Failure to obtain and/or maintain an Active EPA ID.
Violation Notes: Returned to compliance on 12/12/2016. Your EPA ID number is inactive. Within 30 days reactivate your California ID by submitting DTSC FORM 1353 to DTSC. Forms are available at www.dtsc.ca.gov.

Violation Division: Santa Clara County Environmental Health
Violation Program: HW
Violation Source: CERS

Site ID: 59351
Site Name: QUALITY AUTO REPAIR
Violation Date: 09-25-2015
Citation: HSC 6.5 25189.5(a) - California Health and Safety Code, Chapter 6.5, Section(s) 25189.5(a)
Violation Description: Failure to properly dispose of hazardous waste at an authorized location.
Violation Notes: Returned to compliance on 12/12/2016. Observed the following hazardous wastes in the regular trash: -Two quart containers of transmission fluid that were not completely empty -Three shop towels contaminated with oil and/or auto fluids Ensure that hazardous wastes are disposed of to an approved hazardous waste facility.

Violation Division: Santa Clara County Environmental Health
Violation Program: HW
Violation Source: CERS

Site ID: 59351
Site Name: QUALITY AUTO REPAIR
Violation Date: 09-25-2015
Citation: HSC 6.95 25505(a)(4) - California Health and Safety Code, Chapter 6.95, Section(s) 25505(a)(4)
Violation Description: Failure to provide initial and annual training to all employees in safety procedures in the event of a release or threatened release of a hazardous material or failure to document and maintain training records for a minimum of three years.
Violation Notes: Returned to compliance on 12/12/2016. Facility failed to document employee training in safety procedures in the event of a release or threatened release of a hazardous material.

Violation Division: Santa Clara County Environmental Health
Violation Program: HMRRP
Violation Source: CERS

Site ID: 59351
Site Name: QUALITY AUTO REPAIR
Violation Date: 09-25-2015
Citation: 22 CCR 16 66266.130 - California Code of Regulations, Title 22, Chapter 16, Section(s) 66266.130
Violation Description: Failure to properly handle, manage, label, and recycle used oil and

Map ID
Direction
Distance
Elevation

MAP FINDINGS

Site

Database(s)

EDR ID Number
EPA ID Number

QUALITY AUTO REPAIR (Continued)

S103633446

Violation Notes: fuel filters.
Returned to compliance on 12/12/2016. Observed two 55 gallons drums of oil and gas filters without accumulation start dates on the labels.

Violation Division: Santa Clara County Environmental Health

Violation Program: HW

Violation Source: CERS

Evaluation:

Eval General Type: Compliance Evaluation Inspection

Eval Date: 09-25-2015

Violations Found: Yes

Eval Type: Routine done by local agency

Eval Notes: Observed the following hazardous materials on-site: motor oil, 6 x 55 gallons tire degreaser, 1 x 30 gallons synthetic motor oil, 120 pounds ATF, 16 gallons gear oil, 16 gallons Argon, 75%, Co2, 25 %; 138 cuft used oil, 4 x 55 gallons + 5 x 15 gallons waste antifreeze, 1 x 55 gallons used filters, 2 x 55 gallons

Eval Division: Santa Clara County Environmental Health

Eval Program: HMRRP

Eval Source: CERS

Eval General Type: Compliance Evaluation Inspection

Eval Date: 09-25-2015

Violations Found: Yes

Eval Type: Routine done by local agency

Eval Notes: Reviewed hazardous waste disposal receipts for used oil, waste antifreeze, solid hazardous wastes and used filters. Facility generates approximately 220 gallons of used oil per month. All other hazardous wastes generated equal less than 50 gallons per month. Facility qualifies as a small quantity hazardous waste generator. Facility uses Cintas for shop towel service.

Eval Division: Santa Clara County Environmental Health

Eval Program: HW

Eval Source: CERS

Enforcement Action:

Site ID: 59351

Site Name: QUALITY AUTO REPAIR

Site Address: 1585 W SAN CARLOS ST 2

Site City: SAN JOSE

Site Zip: 95126

Enf Action Date: 09-25-2015

Enf Action Type: Notice of Violation (Unified Program)

Enf Action Description: Notice of Violation Issued by the Inspector at the Time of Inspection

Enf Action Notes: Not reported

Enf Action Division: Santa Clara County Environmental Health

Enf Action Program: HMRRP

Enf Action Source: CERS

Site ID: 59351

Site Name: QUALITY AUTO REPAIR

Site Address: 1585 W SAN CARLOS ST 2

Site City: SAN JOSE

Site Zip: 95126

Enf Action Date: 09-25-2015

Enf Action Type: Notice of Violation (Unified Program)

Map ID
Direction
Distance
Elevation

MAP FINDINGS

Site

Database(s)

EDR ID Number
EPA ID Number

QUALITY AUTO REPAIR (Continued)

S103633446

Enf Action Description: Notice of Violation Issued by the Inspector at the Time of Inspection
Enf Action Notes: Not reported
Enf Action Division: Santa Clara County Environmental Health
Enf Action Program: HW
Enf Action Source: CERS

Affiliation:

Affiliation Type Desc: Environmental Contact
Entity Name: RUBEN TRUJILLO
Entity Title: Not reported
Affiliation Address: 5991 SHAWCROFT DR
Affiliation City: SAN JOSE
Affiliation State: CA
Affiliation Country: Not reported
Affiliation Zip: 95123
Affiliation Phone: (408) 690-8871

Affiliation Type Desc: Facility Mailing Address
Entity Name: Mailing Address
Entity Title: Not reported
Affiliation Address: 1585 W SAN CARLOS ST # 2
Affiliation City: SAN JOSE
Affiliation State: CA
Affiliation Country: Not reported
Affiliation Zip: 95126
Affiliation Phone: Not reported

Affiliation Type Desc: Operator
Entity Name: CASTILLO, ENRIQUE
Entity Title: Not reported
Affiliation Address: Not reported
Affiliation City: Not reported
Affiliation State: Not reported
Affiliation Country: Not reported
Affiliation Zip: Not reported
Affiliation Phone: (408) 293-4649

Affiliation Type Desc: Identification Signer
Entity Name: ENRIQUE CASTILLO
Entity Title: OWNER
Affiliation Address: Not reported
Affiliation City: Not reported
Affiliation State: Not reported
Affiliation Country: Not reported
Affiliation Zip: Not reported
Affiliation Phone: Not reported

Affiliation Type Desc: Property Owner
Entity Name: CHING C. CHAU
Entity Title: Not reported
Affiliation Address: Not reported
Affiliation City: Not reported
Affiliation State: Not reported
Affiliation Country: United States
Affiliation Zip: Not reported
Affiliation Phone: (408) 828-8995

Map ID
Direction
Distance
Elevation

MAP FINDINGS

Site

Database(s)

EDR ID Number
EPA ID Number

QUALITY AUTO REPAIR (Continued)

S103633446

Affiliation Type Desc: CUPA District
Entity Name: Santa Clara County Environmental Health
Entity Title: Not reported
Affiliation Address: 1555 Berger Drive, Suite 300
Affiliation City: San Jose
Affiliation State: CA
Affiliation Country: Not reported
Affiliation Zip: 95112-2716
Affiliation Phone: (408) 918-3400

Affiliation Type Desc: Document Preparer
Entity Name: ENRIQUE CASTILLO
Entity Title: Not reported
Affiliation Address: Not reported
Affiliation City: Not reported
Affiliation State: Not reported
Affiliation Country: Not reported
Affiliation Zip: Not reported
Affiliation Phone: Not reported

Affiliation Type Desc: Legal Owner
Entity Name: CASTILLO, ENRIQUE
Entity Title: Not reported
Affiliation Address: 1585 W SAN CARLOS ST # 2
Affiliation City: SAN JOSE
Affiliation State: CA
Affiliation Country: United States
Affiliation Zip: 95126
Affiliation Phone: (408) 293-4649

Affiliation Type Desc: Parent Corporation
Entity Name: QUALITY AUTO REPAIR
Entity Title: Not reported
Affiliation Address: Not reported
Affiliation City: Not reported
Affiliation State: Not reported
Affiliation Country: Not reported
Affiliation Zip: Not reported
Affiliation Phone: Not reported

SAN JOSE HAZMAT:

Region: SAN JOSE
File Num: 410597
Class: Auto Repair

CERS TANKS:

Site ID: 59351
CERS ID: 10346506
CERS Description: Chemical Storage Facilities

Violations:

Site ID: 59351
Site Name: QUALITY AUTO REPAIR
Violation Date: 09-25-2015
Citation: HSC 6.95 25508.2 - California Health and Safety Code, Chapter 6.95, Section(s) 25508.2

Map ID
Direction
Distance
Elevation

MAP FINDINGS

Site

Database(s)

EDR ID Number
EPA ID Number

QUALITY AUTO REPAIR (Continued)

S103633446

Violation Description: Failure to annually review and electronically certify that the business plan is complete, accurate, and up-to-date.

Violation Notes: Returned to compliance on 12/12/2016. The last HMBP certification was submitted 9/14/2011. Within 30 days, review and electronically resubmit the HMBP Hazardous Materials Inventory via the California Environmental Reporting System (CERS) website at <http://cers.calepa.ca.gov>.

Violation Division: Santa Clara County Environmental Health

Violation Program: HMRRP

Violation Source: CERS

Site ID: 59351

Site Name: QUALITY AUTO REPAIR

Violation Date: 09-25-2015

Citation: 22 CCR 12 66262.34(f) - California Code of Regulations, Title 22, Chapter 12, Section(s) 66262.34(f)

Violation Description: Failure to properly label hazardous waste accumulation containers with the following requirements: "Hazardous Waste", name and address of the generator, physical and chemical characteristics of the Hazardous Waste, and starting accumulation date.

Violation Notes: Returned to compliance on 12/12/2016. Observed the following containers without proper labels: 4 x 55 gallons used oil drums 5 x 15 gallons used oil rollers 1 x 55 gallons waste antifreeze

Violation Division: Santa Clara County Environmental Health

Violation Program: HW

Violation Source: CERS

Site ID: 59351

Site Name: QUALITY AUTO REPAIR

Violation Date: 09-25-2015

Citation: 22 CCR 12 66262.12 - California Code of Regulations, Title 22, Chapter 12, Section(s) 66262.12

Violation Description: Failure to obtain and/or maintain an Active EPA ID.

Violation Notes: Returned to compliance on 12/12/2016. Your EPA ID number is inactive. Within 30 days reactivate your California ID by submitting DTSC FORM 1358 to DTSC. Forms are available at www.dtsc.ca.gov.

Violation Division: Santa Clara County Environmental Health

Violation Program: HW

Violation Source: CERS

Site ID: 59351

Site Name: QUALITY AUTO REPAIR

Violation Date: 09-25-2015

Citation: HSC 6.5 25189.5(a) - California Health and Safety Code, Chapter 6.5, Section(s) 25189.5(a)

Violation Description: Failure to properly dispose of hazardous waste at an authorized location.

Violation Notes: Returned to compliance on 12/12/2016. Observed the following hazardous wastes in the regular trash: -Two quart containers of transmission fluid that were not completely empty -Three shop towels contaminated with oil and/or auto fluids Ensure that hazardous wastes are disposed of to an approved hazardous waste facility.

Violation Division: Santa Clara County Environmental Health

Violation Program: HW

Violation Source: CERS

Site ID: 59351

Map ID
Direction
Distance
Elevation

MAP FINDINGS

Site

Database(s)

EDR ID Number
EPA ID Number

QUALITY AUTO REPAIR (Continued)

S103633446

Site Name: QUALITY AUTO REPAIR
Violation Date: 09-25-2015
Citation: HSC 6.95 25505(a)(4) - California Health and Safety Code, Chapter 6.95, Section(s) 25505(a)(4)
Violation Description: Failure to provide initial and annual training to all employees in safety procedures in the event of a release or threatened release of a hazardous material or failure to document and maintain training records for a minimum of three years.
Violation Notes: Returned to compliance on 12/12/2016. Facility failed to document employee training in safety procedures in the event of a release or threatened release of a hazardous material.
Violation Division: Santa Clara County Environmental Health
Violation Program: HMRRP
Violation Source: CERS

Site ID: 59351
Site Name: QUALITY AUTO REPAIR
Violation Date: 09-25-2015
Citation: 22 CCR 16 66266.130 - California Code of Regulations, Title 22, Chapter 16, Section(s) 66266.130
Violation Description: Failure to properly handle, manage, label, and recycle used oil and fuel filters.
Violation Notes: Returned to compliance on 12/12/2016. Observed two 55 gallons drums of oil and gas filters without accumulation start dates on the labels.
Violation Division: Santa Clara County Environmental Health
Violation Program: HW
Violation Source: CERS

Evaluation:
Eval General Type: Compliance Evaluation Inspection
Eval Date: 09-25-2015
Violations Found: Yes
Eval Type: Routine done by local agency
Eval Notes: Observed the following hazardous materials on-site: motor oil, 6 x 55 gallons tire degreaser, 1 x 30 gallons synthetic motor oil, 120 pounds ATF, 16 gallons gear oil, 16 gallons Argon, 75%, Co2, 25 %; 138 cuft used oil, 4 x 55 gallons + 5 x 15 gallons waste antifreeze, 1 x 55 gallons used filters, 2 x 55 gallons
Eval Division: Santa Clara County Environmental Health
Eval Program: HMRRP
Eval Source: CERS

Eval General Type: Compliance Evaluation Inspection
Eval Date: 09-25-2015
Violations Found: Yes
Eval Type: Routine done by local agency
Eval Notes: Reviewed hazardous waste disposal receipts for used oil, waste antifreeze, solid hazardous wastes and used filters. Facility generates approximately 220 gallons of used oil per month. All other hazardous wastes generated equal less than 50 gallons per month. Facility qualifies as a small quantity hazardous waste generator. Facility uses Cintas for shop towel service.
Eval Division: Santa Clara County Environmental Health
Eval Program: HW
Eval Source: CERS

Map ID
Direction
Distance
Elevation

MAP FINDINGS

Site

Database(s)

EDR ID Number
EPA ID Number

QUALITY AUTO REPAIR (Continued)

S103633446

Enforcement Action:

Site ID: 59351
Site Name: QUALITY AUTO REPAIR
Site Address: 1585 W SAN CARLOS ST 2
Site City: SAN JOSE
Site Zip: 95126
Enf Action Date: 09-25-2015
Enf Action Type: Notice of Violation (Unified Program)
Enf Action Description: Notice of Violation Issued by the Inspector at the Time of Inspection
Enf Action Notes: Not reported
Enf Action Division: Santa Clara County Environmental Health
Enf Action Program: HMRRP
Enf Action Source: CERS

Site ID: 59351
Site Name: QUALITY AUTO REPAIR
Site Address: 1585 W SAN CARLOS ST 2
Site City: SAN JOSE
Site Zip: 95126
Enf Action Date: 09-25-2015
Enf Action Type: Notice of Violation (Unified Program)
Enf Action Description: Notice of Violation Issued by the Inspector at the Time of Inspection
Enf Action Notes: Not reported
Enf Action Division: Santa Clara County Environmental Health
Enf Action Program: HW
Enf Action Source: CERS

Affiliation:

Affiliation Type Desc: Environmental Contact
Entity Name: RUBEN TRUJILLO
Entity Title: Not reported
Affiliation Address: 5991 SHAWCROFT DR
Affiliation City: SAN JOSE
Affiliation State: CA
Affiliation Country: Not reported
Affiliation Zip: 95123
Affiliation Phone: (408) 690-8871

Affiliation Type Desc: Facility Mailing Address
Entity Name: Mailing Address
Entity Title: Not reported
Affiliation Address: 1585 W SAN CARLOS ST # 2
Affiliation City: SAN JOSE
Affiliation State: CA
Affiliation Country: Not reported
Affiliation Zip: 95126
Affiliation Phone: Not reported

Affiliation Type Desc: Operator
Entity Name: CASTILLO, ENRIQUE
Entity Title: Not reported
Affiliation Address: Not reported
Affiliation City: Not reported
Affiliation State: Not reported
Affiliation Country: Not reported
Affiliation Zip: Not reported

Map ID
Direction
Distance
Elevation

MAP FINDINGS

Site

Database(s)

EDR ID Number
EPA ID Number

QUALITY AUTO REPAIR (Continued)

S103633446

Affiliation Phone: (408) 293-4649

Affiliation Type Desc: Identification Signer
Entity Name: ENRIQUE CASTILLO
Entity Title: OWNER
Affiliation Address: Not reported
Affiliation City: Not reported
Affiliation State: Not reported
Affiliation Country: Not reported
Affiliation Zip: Not reported
Affiliation Phone: Not reported

Affiliation Type Desc: Property Owner
Entity Name: CHING C. CHAU
Entity Title: Not reported
Affiliation Address: Not reported
Affiliation City: Not reported
Affiliation State: Not reported
Affiliation Country: United States
Affiliation Zip: Not reported
Affiliation Phone: (408) 828-8995

Affiliation Type Desc: CUPA District
Entity Name: Santa Clara County Environmental Health
Entity Title: Not reported
Affiliation Address: 1555 Berger Drive, Suite 300
Affiliation City: San Jose
Affiliation State: CA
Affiliation Country: Not reported
Affiliation Zip: 95112-2716
Affiliation Phone: (408) 918-3400

Affiliation Type Desc: Document Preparer
Entity Name: ENRIQUE CASTILLO
Entity Title: Not reported
Affiliation Address: Not reported
Affiliation City: Not reported
Affiliation State: Not reported
Affiliation Country: Not reported
Affiliation Zip: Not reported
Affiliation Phone: Not reported

Affiliation Type Desc: Legal Owner
Entity Name: CASTILLO, ENRIQUE
Entity Title: Not reported
Affiliation Address: 1585 W SAN CARLOS ST # 2
Affiliation City: SAN JOSE
Affiliation State: CA
Affiliation Country: United States
Affiliation Zip: 95126
Affiliation Phone: (408) 293-4649

Affiliation Type Desc: Parent Corporation
Entity Name: QUALITY AUTO REPAIR
Entity Title: Not reported
Affiliation Address: Not reported
Affiliation City: Not reported

Map ID
Direction
Distance
Elevation

MAP FINDINGS

Site

Database(s)

EDR ID Number
EPA ID Number

QUALITY AUTO REPAIR (Continued)

S103633446

Affiliation State: Not reported
Affiliation Country: Not reported
Affiliation Zip: Not reported
Affiliation Phone: Not reported

**B22
NW
< 1/8
0.063 mi.
333 ft.**

**VEGA'S TRANSMISSION
1585 W SAN CARLOS ST C
SAN JOSE, CA 95126**

**CUPA Listings S121472226
N/A**

Site 19 of 22 in cluster B

**Relative:
Lower**

CUPA SANTA CLARA:

Region: SANTA CLARA
PE#: 2205
Program Description: GENERATES 100 KG YR TO <5 TONS/YR
Latitude: 37.323629
Longitude: -121.919621
Record ID: PR0367939
Facility ID: FA0252747

**Actual:
118 ft.**

**B23
NW
< 1/8
0.063 mi.
333 ft.**

**AMERICAN IMPORTS SERVICE
1585 W SAN CARLOS ST
SAN JOSE, CA 95126**

**CUPA Listings S121469386
N/A**

Site 20 of 22 in cluster B

**Relative:
Lower**

CUPA SANTA CLARA:

Region: SANTA CLARA
PE#: 2205
Program Description: GENERATES 100 KG YR TO <5 TONS/YR
Latitude: 37.323629
Longitude: -121.919621
Record ID: PR0314383
Facility ID: FA0206512

**Actual:
118 ft.**

**B24
NW
< 1/8
0.063 mi.
333 ft.**

**SAN CARLOS AUTO CARE
1585 W SAN CARLOS ST #B
SAN JOSE, CA 95126**

**CUPA Listings S121471487
N/A**

Site 21 of 22 in cluster B

**Relative:
Lower**

CUPA SANTA CLARA:

Region: SANTA CLARA
PE#: 2205
Program Description: GENERATES 100 KG YR TO <5 TONS/YR
Latitude: 37.323629
Longitude: -121.919621
Record ID: PR0340535
Facility ID: FA0240433

**Actual:
118 ft.**

Map ID
Direction
Distance
Elevation

MAP FINDINGS

Site

Database(s)

EDR ID Number
EPA ID Number

C25
ENE
< 1/8
0.073 mi.
383 ft.

MARINO S IMPORTED MOTOR REPAIR
1478 W SAN CARLOS ST
SAN JOSE, CA

EDR Hist Auto

1009001651
N/A

Relative:
Lower

EDR Hist Auto

Actual:
119 ft.

Year: 1966 Name: MARINO S IMPORTED MOTOR REPAIR Type: AUTOMOBILE REPAIRING

C26
ENE
< 1/8
0.077 mi.
407 ft.

CHAU'S AUTOMOTIVE
1470 W SAN CARLOS ST
SAN JOSE, CA 95126

CERS HAZ WASTE
CERS

S123098113
N/A

Relative:
Lower

CERS HAZ WASTE:

Actual:
119 ft.

Site ID: 18090
CERS ID: 10345936
CERS Description: Hazardous Waste Generator

Coordinates:

Site ID: 18090
Facility Name: CHAU'S AUTOMOTIVE
Env Int Type Code: HWG
Program ID: 10345936
Coord Name: Not reported
Ref Point Type Desc: Center of a facility or station.
Latitude: 37.323220
Longitude: -121.916730

Affiliation:

Affiliation Type Desc: Parent Corporation
Entity Name: CHAU'S AUTOMOTIVE
Entity Title: Not reported
Affiliation Address: Not reported
Affiliation City: Not reported
Affiliation State: Not reported
Affiliation Country: Not reported
Affiliation Zip: Not reported
Affiliation Phone: Not reported

Affiliation Type Desc: Facility Mailing Address
Entity Name: Mailing Address
Entity Title: Not reported
Affiliation Address: 1470 W SAN CARLOS ST
Affiliation City: SAN JOSE
Affiliation State: CA
Affiliation Country: Not reported
Affiliation Zip: 95126
Affiliation Phone: Not reported

Affiliation Type Desc: CUPA District
Entity Name: Santa Clara County Environmental Health
Entity Title: Not reported
Affiliation Address: 1555 Berger Drive, Suite 300
Affiliation City: San Jose
Affiliation State: CA
Affiliation Country: Not reported

Map ID
Direction
Distance
Elevation

MAP FINDINGS

Site

Database(s)

EDR ID Number
EPA ID Number

CHAU'S AUTOMOTIVE (Continued)

S123098113

Affiliation Zip: 95112-2716
Affiliation Phone: (408) 918-3400

CERS TANKS:

Site ID: 18090
CERS ID: 10345936
CERS Description: Chemical Storage Facilities

Coordinates:

Site ID: 18090
Facility Name: CHAU'S AUTOMOTIVE
Env Int Type Code: HWG
Program ID: 10345936
Coord Name: Not reported
Ref Point Type Desc: Center of a facility or station.
Latitude: 37.323220
Longitude: -121.916730

Affiliation:

Affiliation Type Desc: Parent Corporation
Entity Name: CHAU'S AUTOMOTIVE
Entity Title: Not reported
Affiliation Address: Not reported
Affiliation City: Not reported
Affiliation State: Not reported
Affiliation Country: Not reported
Affiliation Zip: Not reported
Affiliation Phone: Not reported

Affiliation Type Desc: Facility Mailing Address
Entity Name: Mailing Address
Entity Title: Not reported
Affiliation Address: 1470 W SAN CARLOS ST
Affiliation City: SAN JOSE
Affiliation State: CA
Affiliation Country: Not reported
Affiliation Zip: 95126
Affiliation Phone: Not reported

Affiliation Type Desc: CUPA District
Entity Name: Santa Clara County Environmental Health
Entity Title: Not reported
Affiliation Address: 1555 Berger Drive, Suite 300
Affiliation City: San Jose
Affiliation State: CA
Affiliation Country: Not reported
Affiliation Zip: 95112-2716
Affiliation Phone: (408) 918-3400

C27
ENE
< 1/8
0.077 mi.
407 ft.

CHAU'S AUTOMOTIVE
1470 W SAN CARLOS ST
SAN JOSE, CA 95126

Site 3 of 6 in cluster C

Relative:
Lower

CUPA SANTA CLARA:

Actual:
119 ft.

Region:	SANTA CLARA
PE#:	Not reported
Program Description:	HMBP FACILITY, 1-3 CHEMICALS
Latitude:	37.323339
Longitude:	-121.916627
Record ID:	PR0432551
Facility ID:	FA0252215

Region:	SANTA CLARA
PE#:	2201
Program Description:	GENERATES WASTE OIL ONLY
Latitude:	37.323339
Longitude:	-121.916627
Record ID:	PR0367062
Facility ID:	FA0252215

CUPA Listings **S112345550**
N/A

C28
ENE
< 1/8
0.077 mi.
407 ft.

SHOFNER S BRAKE SHOP
1470 W SAN CARLOS ST
SAN JOSE, CA

Site 4 of 6 in cluster C

Relative:
Lower

EDR Hist Auto

Actual:
119 ft.

Year:	Name:	Type:
1955	SHOFNER S BRAKE SHOP	AUTOMOBILE REPAIRING
1966	B & P FOREIGN CARS	AUTOMOBILE REPAIRING
1975	PERFECTION TRANSMISSION	AUTOMOBILE REPAIRING
1976	PERFECTION TRANSMISSION	Automotive Repair Shops, NEC
1977	PERFECTION TRANSMISSION	Automotive Repair Shops, NEC
1978	PERFECTION TRANSMISSION	Automotive Repair Shops, NEC
1979	PERFECTION TRANSMISSION	Automotive Repair Shops, NEC
1980	PERFECTION TRANSMISSION	Automotive Repair Shops, NEC
1982	PERFECTION TRANSMISSION	Automotive Repair Shops, NEC
1986	LE DIEN AUTO CARE	General Automotive Repair Shops
1987	LE DIEN AUTO CARE	General Automotive Repair Shops
1988	LE DIEN AUTO CARE	General Automotive Repair Shops
1989	LE DIEN AUTO CARE	General Automotive Repair Shops
1990	LE DIEN AUTO CARE	General Automotive Repair Shops
1991	LE DIEN AUTO CARE	General Automotive Repair Shops
1992	LE DIEN AUTO CARE	General Automotive Repair Shops
1993	LE DIEN AUTO CARE	General Automotive Repair Shops
1994	LE DIEN AUTO CARE	General Automotive Repair Shops
1995	LE DIEN AUTO CARE	General Automotive Repair Shops
1996	LE DIEN AUTO CARE	General Automotive Repair Shops
1996	VIET LONG 2 AUTOMOTIVE	General Automotive Repair Shops
1997	VIET LONG 2 AUTOMOTIVE	General Automotive Repair Shops
1998	VIET LONG 2 AUTOMOTIVE	General Automotive Repair Shops
2000	CHAUS AUTOMOTIVE	General Automotive Repair Shops
2001	CHAUS AUTOMOTIVE	General Automotive Repair Shops
2002	CHAUS AUTOMOTIVE	General Automotive Repair Shops
2003	CHAUS AUTOMOTIVE	General Automotive Repair Shops
2004	CHAUS AUTOMOTIVE	General Automotive Repair Shops

EDR Hist Auto	1009001900
	N/A

Map ID
Direction
Distance
Elevation

MAP FINDINGS

Site

Database(s)

EDR ID Number
EPA ID Number

SHOFNER S BRAKE SHOP (Continued)

1009001900

2005	CHAUS AUTOMOTIVE	General Automotive Repair Shops
2006	CHAUS AUTOMOTIVE	General Automotive Repair Shops
2007	CHAUS AUTOMOTIVE	General Automotive Repair Shops
2008	CHAUS AUTOMOTIVE	General Automotive Repair Shops
2009	CHAUS AUTOMOTIVE	General Automotive Repair Shops

C29
ENE
< 1/8
0.077 mi.
407 ft.

OLDE TOWNE AUTO SALES & LEASE
1480 W SAN CARLOS ST
SAN JOSE, CA 95126

CUPA Listings **S121471641**
N/A

Site 5 of 6 in cluster C

Relative:
Lower

CUPA SANTA CLARA:

Actual:
119 ft.

Region:	SANTA CLARA
PE#:	2202
Program Description:	GENERATES < 100 KG/YR
Latitude:	37.32334
Longitude:	-121.916971
Record ID:	PR0360793
Facility ID:	FA0250497

D30
South
< 1/8
0.089 mi.
471 ft.

S J WATER CO BUENA VISTA
420 BUENA VISTA AV
SAN JOSE, CA 95128

SAN JOSE HAZMAT **S103176730**
N/A

Site 1 of 2 in cluster D

Relative:
Higher

SAN JOSE HAZMAT:

Actual:
124 ft.

Region:	SAN JOSE
File Num:	407093
Class:	Misc. Complex firms and labs

D31
South
< 1/8
0.089 mi.
471 ft.

SJW-BUENA VISTA STATION
420 S BUENA VISTA AV
SAN JOSE, CA 95126

CUPA Listings **S112346716**
N/A

Site 2 of 2 in cluster D

Relative:
Higher

CUPA SANTA CLARA:

Actual:
124 ft.

Region:	SANTA CLARA
PE#:	Not reported
Program Description:	HMBP FACILITY, 1-3 CHEMICALS
Latitude:	37.321194
Longitude:	-121.918859
Record ID:	PR0397409
Facility ID:	FA0700375

Map ID
Direction
Distance
Elevation

MAP FINDINGS

Site

Database(s)

EDR ID Number
EPA ID Number

B32
NW
< 1/8
0.099 mi.
522 ft.
Q T COIN-OP CLEANERS
25 DANA AVE
SAN JOSE, CA
Site 22 of 22 in cluster B

EDR Hist Cleaner **1009131979**
N/A

Relative:
Lower EDR Hist Cleaner

Actual:	Year:	Name:	Type:
117 ft.	1966	Q T COIN-OP CLEANERS	CLEANERS AND DYERS
	1970	Q T COIN-OP CLEANERS	CLEANERS AND DYERS
	1975	Q T COIN-OP CLEANERS	CLEANERS AND DYERS
	1975	Q T CLEANERS	Drycleaning Plants, Except Rugs
	1976	Q T CLEANERS	Drycleaning Plants, Except Rugs
	1977	Q T CLEANERS	Drycleaning Plants, Except Rugs
	1978	Q T CLEANERS	Drycleaning Plants, Except Rugs
	1979	Q T CLEANERS	Drycleaning Plants, Except Rugs
	1980	Q T CLEANERS	Drycleaning Plants, Except Rugs
	1982	Q T CLEANERS	Drycleaning Plants, Except Rugs
	1983	Q T CLEANERS	Drycleaning Plants, Except Rugs
	1985	Q T CLEANERS	Drycleaning Plants, Except Rugs

E33
NW
< 1/8
0.105 mi.
552 ft.
U S UNIFORM
1617 W SAN CARLOS ST
SAN JOSE, CA 95128
Site 1 of 4 in cluster E

EDR Hist Cleaner **1020109983**
N/A

Relative:
Lower EDR Hist Cleaner

Actual:	Year:	Name:	Type:
117 ft.	1992	U S UNIFORM	Drycleaning Plants, Except Rugs
	1993	U S UNIFORM	Drycleaning Plants, Except Rugs
	1994	U S UNIFORM	Drycleaning Plants, Except Rugs
	1995	U S UNIFORM	Drycleaning Plants, Except Rugs
	1996	U S UNIFORM	Drycleaning Plants, Except Rugs
	1997	U S UNIFORM	Drycleaning Plants, Except Rugs

C34
ENE
< 1/8
0.111 mi.
587 ft.
PIAZZA, JOSEPH & CHARLOTT
1464 SAN CARLOS
SAN JOSE, CA 95126
Site 6 of 6 in cluster C

HIST CORTESE **S105026284**
N/A

Relative:
Lower HIST CORTESE:
Region: CORTESE
Facility County Code: 18
Reg By: WBC&D
Reg Id: 6A189010N95

Actual:
118 ft.

Map ID
Direction
Distance
Elevation

MAP FINDINGS

Site

Database(s)

EDR ID Number
EPA ID Number

E35
WNW
1/8-1/4
0.138 mi.
726 ft.
OUT OF BUSINESS
1665 W SAN CARLOS
SAN JOSE, CA 95128
Site 2 of 4 in cluster E
Relative: SAN JOSE HAZMAT:
Lower Date of Data: AS OF 02/07/2014
Region: SAN JOSE
Actual: File Num: 409594
119 ft. Class: Auto Wrecking/Misc Simple Facility
SAN JOSE HAZMAT
S115780570
N/A

E36
WNW
1/8-1/4
0.138 mi.
726 ft.
OUT OF BUSINESS (ARTISTA PHOTO & STUDIO)
1665 W SAN CARLOS
SAN JOSE, CA 95128
Site 3 of 4 in cluster E
Relative: SAN JOSE HAZMAT:
Lower Region: SAN JOSE
Actual: File Num: 409594
119 ft. Class: Auto Wrecking/Misc Simple Facility
SAN JOSE HAZMAT
S122499566
N/A

E37
WNW
1/8-1/4
0.138 mi.
726 ft.
ARTISTA PHOTO LAB
1665 W SAN CARLOS ST
SAN JOSE, CA 95128
Site 4 of 4 in cluster E
Relative: CUPA SANTA CLARA:
Lower Region: SANTA CLARA
PE#: 2272
Actual: Program Description: SILVER WASTE ONLY 100+ KG/YR & < 100 KG/MO
119 ft. Latitude: 37.32359
Longitude: -121.921052
Record ID: PR0374830
Facility ID: FA0256679
CUPA Listings
S121472939
N/A

F38
WNW
1/8-1/4
0.169 mi.
892 ft.
GOODWILL - SAN CARLOS
1691 W SAN CARLOS ST
SAN JOSE, CA 95128
Site 1 of 5 in cluster F
Relative: CUPA SANTA CLARA:
Lower Region: SANTA CLARA
PE#: 2240
Actual: Program Description: GENERATES < 10 GAL/YR
118 ft. Latitude: 37.3240104
Longitude: -121.9215859
Record ID: PR0428657
Facility ID: FA0285861
CUPA Listings
S121474945
N/A

Map ID
Direction
Distance
Elevation

MAP FINDINGS

Site

Database(s)

EDR ID Number
EPA ID Number

F39
WNW
1/8-1/4
0.169 mi.
892 ft.
GOODWILL - "THE LOFT" BOUTIQUE
1691 W SAN CARLOS ST
SAN JOSE, CA 95128
Site 2 of 5 in cluster F

CUPA Listings **S121287942**
N/A

Relative: CUPA SANTA CLARA:
Lower Region: SANTA CLARA
PE#: 2240
Actual: Program Description: GENERATES < 10 GAL/YR
118 ft. Latitude: 37.3240104
Longitude: -121.9215859
Record ID: PR0428669
Facility ID: FA0285865

F40
WNW
1/8-1/4
0.169 mi.
892 ft.
GOODWILL OF SILICON VALLEY (SAN CARLOS STORE)
1691 W SAN CARLOS ST
SAN JOSE, CA 95128
Site 3 of 5 in cluster F

CERS HAZ WASTE **S121780487**
CERS **N/A**

Relative: CERS HAZ WASTE:
Lower Site ID: 420066
Actual: CERS ID: 10729990
118 ft. CERS Description: Hazardous Waste Generator
Coordinates:
Site ID: 420066
Facility Name: Goodwill of Silicon Valley (San Carlos Store)
Env Int Type Code: HWG
Program ID: 10729990
Coord Name: Not reported
Ref Point Type Desc: Center of a facility or station.
Latitude: 37.323970
Longitude: -121.921560

Affiliation:
Affiliation Type Desc: Identification Signer
Entity Name: John Seaman
Entity Title: Director of Safety
Affiliation Address: Not reported
Affiliation City: Not reported
Affiliation State: Not reported
Affiliation Country: Not reported
Affiliation Zip: Not reported
Affiliation Phone: Not reported

Affiliation Type Desc: Legal Owner
Entity Name: GOODWILL INDUSTRIES OF SC VALL
Entity Title: Not reported
Affiliation Address: 950 N. 7th st.
Affiliation City: San Jose
Affiliation State: CA
Affiliation Country: United States
Affiliation Zip: 95112
Affiliation Phone: (408) 869-9215

Affiliation Type Desc: Property Owner
Entity Name: Goodwill of Silicon Valley
Entity Title: Not reported

Map ID
Direction
Distance
Elevation

MAP FINDINGS

Site

Database(s)

EDR ID Number
EPA ID Number

GOODWILL OF SILICON VALLEY (SAN CARLOS STORE) (Continued)

S121780487

Affiliation Address: 950 N. 7th St.
Affiliation City: San Jose
Affiliation State: CA
Affiliation Country: United States
Affiliation Zip: 95112
Affiliation Phone: (408) 998-5774

Affiliation Type Desc: Environmental Contact
Entity Name: John Seaman
Entity Title: Not reported
Affiliation Address: 950 N. 7th St.
Affiliation City: San Jose
Affiliation State: CA
Affiliation Country: Not reported
Affiliation Zip: 95112
Affiliation Phone: (408) 396-2962

Affiliation Type Desc: Facility Mailing Address
Entity Name: Mailing Address
Entity Title: Not reported
Affiliation Address: 1691 W San Carlos St.
Affiliation City: San Jose
Affiliation State: CA
Affiliation Country: Not reported
Affiliation Zip: 95128
Affiliation Phone: Not reported

Affiliation Type Desc: CUPA District
Entity Name: Santa Clara County Environmental Health
Entity Title: Not reported
Affiliation Address: 1555 Berger Drive, Suite 300
Affiliation City: San Jose
Affiliation State: CA
Affiliation Country: Not reported
Affiliation Zip: 95112-2716
Affiliation Phone: (408) 918-3400

Affiliation Type Desc: Operator
Entity Name: Goodwill of Silicon Valley
Entity Title: Not reported
Affiliation Address: Not reported
Affiliation City: Not reported
Affiliation State: Not reported
Affiliation Country: Not reported
Affiliation Zip: Not reported
Affiliation Phone: (408) 396-3962

Affiliation Type Desc: Parent Corporation
Entity Name: Goodwill of Silicon Valley (San Carlos Store)
Entity Title: Not reported
Affiliation Address: Not reported
Affiliation City: Not reported
Affiliation State: Not reported
Affiliation Country: Not reported
Affiliation Zip: Not reported
Affiliation Phone: Not reported

Map ID
Direction
Distance
Elevation

MAP FINDINGS

Site

Database(s)

EDR ID Number
EPA ID Number

GOODWILL OF SILICON VALLEY (SAN CARLOS STORE) (Continued)

S121780487

Affiliation Type Desc:	Document Preparer
Entity Name:	John Seaman
Entity Title:	Not reported
Affiliation Address:	Not reported
Affiliation City:	Not reported
Affiliation State:	Not reported
Affiliation Country:	Not reported
Affiliation Zip:	Not reported
Affiliation Phone:	Not reported

G41
ENE
1/8-1/4
0.200 mi.
1058 ft.

ESSEX MOTORCYCLES
1425 SAN CARLOS ST
SAN JOSE, CA 95126

Site 1 of 13 in cluster G

Relative:
Lower
Actual:
116 ft.

CUPA SANTA CLARA:	
Region:	SANTA CLARA
PE#:	2205
Program Description:	GENERATES 100 KG YR TO <5 TONS/YR
Latitude:	37.323835
Longitude:	-121.914481
Record ID:	PR0389980
Facility ID:	FA0264463

CUPA Listings **S121474232**
N/A

G42
ENE
1/8-1/4
0.200 mi.
1058 ft.

EASY RACERS
1425 W SAN CARLOS ST STE B
SAN JOSE, CA 95126

Site 2 of 13 in cluster G

Relative:
Lower
Actual:
116 ft.

CUPA SANTA CLARA:	
Region:	SANTA CLARA
PE#:	2205
Program Description:	GENERATES 100 KG YR TO <5 TONS/YR
Latitude:	37.3236299
Longitude:	-121.9145882
Record ID:	PR0394879
Facility ID:	FA0264248
Region:	SANTA CLARA
PE#:	2501
Program Description:	HAZARDOUS MATERIALS BUSINESS PLAN
Latitude:	37.3236299
Longitude:	-121.9145882
Record ID:	PR0397813
Facility ID:	FA0264248

CUPA Listings **S121474199**
N/A

Map ID
Direction
Distance
Elevation

MAP FINDINGS

Site

Database(s)

EDR ID Number
EPA ID Number

F43
WNW
1/8-1/4
0.201 mi.
1062 ft.

AUTOZONE #6243
1717 W SAN CARLOS AV
SAN JOSE, CA 95128

Site 4 of 5 in cluster F

CUPA Listings
HAZNET
SAN JOSE HAZMAT

S117843201
N/A

Relative:
Lower

CUPA SANTA CLARA:

Actual:
119 ft.

Region: SANTA CLARA
PE#: Not reported
Program Description: HMBP FACILITY, 1-3 CHEMICALS
Latitude: 37.3240052
Longitude: -121.9220788
Record ID: PR0419328
Facility ID: FA0277462

Region: SANTA CLARA
PE#: 2205
Program Description: GENERATES 100 KG YR TO <5 TONS/YR
Latitude: 37.3240052
Longitude: -121.9220788
Record ID: PR0419329
Facility ID: FA0277462

HAZNET:

envid: S117843201
Year: 2017
GEPAID: CAL000399221
Contact: BRYAN BLAIR
Telephone: 9014957217
Mailing Name: Not reported
Mailing Address: DEPT 8190, 123 S FRONT ST
Mailing City,St,Zip: MEMPHIS, TN 381033607
Gen County: Santa Clara
TSD EPA ID: NVD980895338
TSD County: 99
Waste Category: Off-specification, aged or surplus organics
Disposal Method: Storage, Bulking, And/Or Transfer Off Site--No Treatment/Reovery (H010-H129) Or (H131-H135)
Tons: 0.0055
Cat Decode: Off-specification, aged or surplus organics
Method Decode: Storage, Bulking, And/Or Transfer Off Site--No Treatment/Reovery (H010-H129) Or (H131-H135)
Facility County: Santa Clara

envid: S117843201
Year: 2017
GEPAID: CAL000399221
Contact: BRYAN BLAIR
Telephone: 9014957217
Mailing Name: Not reported
Mailing Address: DEPT 8190, 123 S FRONT ST
Mailing City,St,Zip: MEMPHIS, TN 381033607
Gen County: Santa Clara
TSD EPA ID: UTD981552177
TSD County: 99
Waste Category: Unspecified oil-containing waste
Disposal Method: Incineration--Thermal Destruction Other Than Use As A Fuel
Tons: 0.1
Cat Decode: Unspecified oil-containing waste

Map ID
Direction
Distance
Elevation

MAP FINDINGS

Site

Database(s)

EDR ID Number
EPA ID Number

AUTOZONE #6243 (Continued)

S117843201

Method Decode: Incineration--Thermal Destruction Other Than Use As A Fuel
Facility County: Santa Clara

envid: S117843201
Year: 2017
GEPaid: CAL000399221
Contact: BRYAN BLAIR
Telephone: 9014957217
Mailing Name: Not reported
Mailing Address: DEPT 8190, 123 S FRONT ST
Mailing City,St,Zip: MEMPHIS, TN 381033607
Gen County: Santa Clara
TSD EPA ID: UTD981552177
TSD County: 99
Waste Category: Unspecified oil-containing waste
Disposal Method: Incineration--Thermal Destruction Other Than Use As A Fuel
Tons: 0.1
Cat Decode: Not reported
Method Decode: Incineration--Thermal Destruction Other Than Use As A Fuel
Facility County: Santa Clara

envid: S117843201
Year: 2017
GEPaid: CAL000399221
Contact: BRYAN BLAIR
Telephone: 9014957217
Mailing Name: Not reported
Mailing Address: DEPT 8190, 123 S FRONT ST
Mailing City,St,Zip: MEMPHIS, TN 381033607
Gen County: Santa Clara
TSD EPA ID: NVD980895338
TSD County: 99
Waste Category: Other inorganic solid waste
Disposal Method: Storage, Bulking, And/Or Transfer Off Site--No Treatment/Recovery
(H010-H129) Or (H131-H135)
Tons: 0.0035
Cat Decode: Other inorganic solid waste
Method Decode: Storage, Bulking, And/Or Transfer Off Site--No Treatment/Recovery
(H010-H129) Or (H131-H135)
Facility County: Santa Clara

envid: S117843201
Year: 2017
GEPaid: CAL000399221
Contact: BRYAN BLAIR
Telephone: 9014957217
Mailing Name: Not reported
Mailing Address: DEPT 8190, 123 S FRONT ST
Mailing City,St,Zip: MEMPHIS, TN 381033607
Gen County: Santa Clara
TSD EPA ID: NVD980895338
TSD County: 99
Waste Category: Alkaline solution without metals pH >= 12.5
Disposal Method: Neutralization Only
Tons: 0.0005
Cat Decode: Alkaline solution without metals pH >= 12.5
Method Decode: Neutralization Only

Map ID
Direction
Distance
Elevation

MAP FINDINGS

Site

Database(s)

EDR ID Number
EPA ID Number

AUTOZONE #6243 (Continued)

S117843201

Facility County: Santa Clara

[Click this hyperlink](#) while viewing on your computer to access
14 additional CA_HAZNET: record(s) in the EDR Site Report.

SAN JOSE HAZMAT:

Region: SAN JOSE
File Num: 602299
Class: Auto Wrecking/Misc Simple Facility

**F44
WNW
1/8-1/4
0.201 mi.
1062 ft.**

**AUTOZONE #6243
1717 WEST SAN CARLOS AVENUE
SAN JOSE, CA 95128**

**CERS HAZ WASTE
CERS S121771337
N/A**

Site 5 of 5 in cluster F

**Relative:
Lower**

CERS HAZ WASTE:

**Actual:
119 ft.**

Site ID: 387317
CERS ID: 10595560
CERS Description: Hazardous Waste Generator

Violations:

Site ID: 387317
Site Name: AutoZone #6243
Violation Date: 08-11-2015
Citation: 22 CCR 12 66262.40(a) - California Code of Regulations, Title 22,
Chapter 12, Section(s) 66262.40(a)
Violation Description: Failure to maintain uniform hazardous waste manifest, consolidated
manifest, or bills of lading copies for three years.
Violation Notes: Returned to compliance on 08/13/2015.

Manifest

004788009 (shipped 4/28/15) was observed on the hazardous waste
tracking system, but was not available on-site.

Violation Division: Santa Clara County Environmental Health
Violation Program: HW
Violation Source: CERS

Evaluation:

Eval General Type: Compliance Evaluation Inspection
Eval Date: 08-11-2015
Violations Found: No
Eval Type: Routine done by local agency
Eval Notes: On-site to conduct a hazardous materials business plan (HMBP)
inspection. Performed a facility walk-through with Venus Ochoa.
Facility is an automotive parts retail store and a certified used oil
collection center. Observed the following hazardous materials stored
at or above HMBP reporting thresholds: -Used oil: 1 x 220 gallon tank
NOTES: -CERS ID: 10595560 -HMBP training log is maintained via
Autozone electronic training system.
Eval Division: Santa Clara County Environmental Health
Eval Program: HMRRP
Eval Source: CERS

Eval General Type: Compliance Evaluation Inspection
Eval Date: 08-11-2015
Violations Found: Yes

Map ID
Direction
Distance
Elevation

MAP FINDINGS

Site

Database(s)

EDR ID Number
EPA ID Number

AUTOZONE #6243 (Continued)

S121771337

Eval Type: Routine done by local agency
Eval Notes: On-site to conduct a hazardous waste inspection. Performed a facility walk-through with Venus Ochoa. Facility is an automotive parts retail store and a certified used oil collection center. Observed the following hazardous waste stored in the rear stockroom: -Used oil: 1 x 220 gallon tank -Waste absorbent: 1 x 55 gallon drum -Used oil filters: 1 x 30 gallon drum -Waste aerosols: 1 x 5 gallon bucket -Waste alkaline/bases: 1 x 5 gallon bucket -Waste acids: 1 x 5 gallon bucket -non-RCRA hazardous waste liquids: 1 x 5 gallon bucket -Waste reactives: 1 x 1 gallon bucket -Waste coolant: 1 x 5 gallon bucket Per Mr. Ochoa, a staff member performs a property walk-around once per morning to collect any garbage or hazardous waste that was illegally dumped during closing hours. Hazardous waste is taken to hazardous waste storage area in the rear stockroom and sorted. Any damaged or returned retail products are managed as hazardous waste, and placed in 5 gallon buckets that [Truncated]
Eval Division: Santa Clara County Environmental Health
Eval Program: HW
Eval Source: CERS

Enforcement Action:
Site ID: 387317
Site Name: AutoZone #6243
Site Address: 1717 WEST SAN CARLOS AVENUE
Site City: SAN JOSE
Site Zip: 95128
Enf Action Date: 08-11-2015
Enf Action Type: Notice of Violation (Unified Program)
Enf Action Description: Notice of Violation Issued by the Inspector at the Time of Inspection
Enf Action Notes: Not reported
Enf Action Division: Santa Clara County Environmental Health
Enf Action Program: HW
Enf Action Source: CERS

Affiliation:
Affiliation Type Desc: CUPA District
Entity Name: Santa Clara County Environmental Health
Entity Title: Not reported
Affiliation Address: 1555 Berger Drive, Suite 300
Affiliation City: San Jose
Affiliation State: CA
Affiliation Country: Not reported
Affiliation Zip: 95112-2716
Affiliation Phone: (408) 918-3400

Affiliation Type Desc: Property Owner
Entity Name: AutoZone Inc.
Entity Title: Not reported
Affiliation Address: 123 South Front Street
Affiliation City: Memphis
Affiliation State: TN
Affiliation Country: United States
Affiliation Zip: 38103
Affiliation Phone: (901) 495-6500

Affiliation Type Desc: Identification Signer

Map ID
Direction
Distance
Elevation

MAP FINDINGS

Site

Database(s)

EDR ID Number
EPA ID Number

AUTOZONE #6243 (Continued)

S121771337

Entity Name: Deborah Williams
Entity Title: Environmental Coordinator
Affiliation Address: Not reported
Affiliation City: Not reported
Affiliation State: Not reported
Affiliation Country: Not reported
Affiliation Zip: Not reported
Affiliation Phone: Not reported

Affiliation Type Desc: Parent Corporation
Entity Name: Auto Zone
Entity Title: Not reported
Affiliation Address: Not reported
Affiliation City: Not reported
Affiliation State: Not reported
Affiliation Country: Not reported
Affiliation Zip: Not reported
Affiliation Phone: Not reported

Affiliation Type Desc: Document Preparer
Entity Name: Deborah Williams
Entity Title: Not reported
Affiliation Address: Not reported
Affiliation City: Not reported
Affiliation State: Not reported
Affiliation Country: Not reported
Affiliation Zip: Not reported
Affiliation Phone: Not reported

Affiliation Type Desc: Facility Mailing Address
Entity Name: Mailing Address
Entity Title: Not reported
Affiliation Address: Dept 8190, 123 South Front Street
Affiliation City: Memphis
Affiliation State: TN
Affiliation Country: Not reported
Affiliation Zip: 38103
Affiliation Phone: Not reported

Affiliation Type Desc: Operator
Entity Name: Autozone
Entity Title: Not reported
Affiliation Address: Not reported
Affiliation City: Not reported
Affiliation State: Not reported
Affiliation Country: Not reported
Affiliation Zip: Not reported
Affiliation Phone: (559) 229-8076

Affiliation Type Desc: Environmental Contact
Entity Name: Andrew Beaven
Entity Title: Not reported
Affiliation Address: Dept 8190, 123 South Front Street
Affiliation City: Memphis
Affiliation State: TN
Affiliation Country: Not reported
Affiliation Zip: 38103

Map ID
Direction
Distance
Elevation

MAP FINDINGS

Site

Database(s)

EDR ID Number
EPA ID Number

AUTOZONE #6243 (Continued)

S121771337

Affiliation Phone: (901) 495-6949

Affiliation Type Desc: Legal Owner
Entity Name: AutoZone Inc
Entity Title: Not reported
Affiliation Address: 123 South Front Street
Affiliation City: Memphis
Affiliation State: TN
Affiliation Country: United States
Affiliation Zip: 38103
Affiliation Phone: (901) 495-6500

CERS TANKS:

Site ID: 387317
CERS ID: 10595560
CERS Description: Chemical Storage Facilities

Violations:

Site ID: 387317
Site Name: AutoZone #6243
Violation Date: 08-11-2015
Citation: 22 CCR 12 66262.40(a) - California Code of Regulations, Title 22, Chapter 12, Section(s) 66262.40(a)
Violation Description: Failure to maintain uniform hazardous waste manifest, consolidated manifest, or bills of lading copies for three years.
Violation Notes: Returned to compliance on 08/13/2015.

Manifest

004788009 (shipped 4/28/15) was observed on the hazardous waste tracking system, but was not available on-site.

Violation Division: Santa Clara County Environmental Health
Violation Program: HW
Violation Source: CERS

Evaluation:

Eval General Type: Compliance Evaluation Inspection
Eval Date: 08-11-2015
Violations Found: No
Eval Type: Routine done by local agency
Eval Notes: On-site to conduct a hazardous materials business plan (HMBP) inspection. Performed a facility walk-through with Venus Ochoa. Facility is an automotive parts retail store and a certified used oil collection center. Observed the following hazardous materials stored at or above HMBP reporting thresholds: -Used oil: 1 x 220 gallon tank
NOTES: -CERS ID: 10595560 -HMBP training log is maintained via Autozone electronic training system.

Eval Division: Santa Clara County Environmental Health
Eval Program: HMRRP
Eval Source: CERS

Eval General Type: Compliance Evaluation Inspection
Eval Date: 08-11-2015
Violations Found: Yes
Eval Type: Routine done by local agency
Eval Notes: On-site to conduct a hazardous waste inspection. Performed a facility walk-through with Venus Ochoa. Facility is an automotive parts retail

Map ID
Direction
Distance
Elevation

MAP FINDINGS

Site

Database(s)

EDR ID Number
EPA ID Number

AUTOZONE #6243 (Continued)

S121771337

store and a certified used oil collection center. Observed the following hazardous waste stored in the rear stockroom: -Used oil: 1 x 220 gallon tank -Waste absorbent: 1 x 55 gallon drum -Used oil filters: 1 x 30 gallon drum -Waste aerosols: 1 x 5 gallon bucket -Waste alkaline/bases: 1 x 5 gallon bucket -Waste acids: 1 x 5 gallon bucket -non-RCRA hazardous waste liquids: 1 x 5 gallon bucket -Waste reactives: 1 x 1 gallon bucket -Waste coolant: 1 x 5 gallon bucket Per Mr. Ochoa, a staff member performs a property walk-around once per morning to collect any garbage or hazardous waste that was illegally dumped during closing hours. Hazardous waste is taken to hazardous waste storage area in the rear stockroom and sorted. Any damaged or returned retail products are managed as hazardous waste, and placed in 5 gallon buckets that [Truncated]

Eval Division: Santa Clara County Environmental Health
Eval Program: HW
Eval Source: CERS

Enforcement Action:

Site ID: 387317
Site Name: AutoZone #6243
Site Address: 1717 WEST SAN CARLOS AVENUE
Site City: SAN JOSE
Site Zip: 95128
Enf Action Date: 08-11-2015
Enf Action Type: Notice of Violation (Unified Program)
Enf Action Description: Notice of Violation Issued by the Inspector at the Time of Inspection
Enf Action Notes: Not reported
Enf Action Division: Santa Clara County Environmental Health
Enf Action Program: HW
Enf Action Source: CERS

Affiliation:

Affiliation Type Desc: CUPA District
Entity Name: Santa Clara County Environmental Health
Entity Title: Not reported
Affiliation Address: 1555 Berger Drive, Suite 300
Affiliation City: San Jose
Affiliation State: CA
Affiliation Country: Not reported
Affiliation Zip: 95112-2716
Affiliation Phone: (408) 918-3400

Affiliation Type Desc: Property Owner
Entity Name: AutoZone Inc.
Entity Title: Not reported
Affiliation Address: 123 South Front Street
Affiliation City: Memphis
Affiliation State: TN
Affiliation Country: United States
Affiliation Zip: 38103
Affiliation Phone: (901) 495-6500

Affiliation Type Desc: Identification Signer
Entity Name: Deborah Williams
Entity Title: Environmental Coordinator
Affiliation Address: Not reported

Map ID
Direction
Distance
Elevation

MAP FINDINGS

Site

Database(s)

EDR ID Number
EPA ID Number

AUTOZONE #6243 (Continued)

S121771337

Affiliation City: Not reported
Affiliation State: Not reported
Affiliation Country: Not reported
Affiliation Zip: Not reported
Affiliation Phone: Not reported

Affiliation Type Desc: Parent Corporation
Entity Name: Auto Zone
Entity Title: Not reported
Affiliation Address: Not reported
Affiliation City: Not reported
Affiliation State: Not reported
Affiliation Country: Not reported
Affiliation Zip: Not reported
Affiliation Phone: Not reported

Affiliation Type Desc: Document Preparer
Entity Name: Deborah Williams
Entity Title: Not reported
Affiliation Address: Not reported
Affiliation City: Not reported
Affiliation State: Not reported
Affiliation Country: Not reported
Affiliation Zip: Not reported
Affiliation Phone: Not reported

Affiliation Type Desc: Facility Mailing Address
Entity Name: Mailing Address
Entity Title: Not reported
Affiliation Address: Dept 8190, 123 South Front Street
Affiliation City: Memphis
Affiliation State: TN
Affiliation Country: Not reported
Affiliation Zip: 38103
Affiliation Phone: Not reported

Affiliation Type Desc: Operator
Entity Name: Autozone
Entity Title: Not reported
Affiliation Address: Not reported
Affiliation City: Not reported
Affiliation State: Not reported
Affiliation Country: Not reported
Affiliation Zip: Not reported
Affiliation Phone: (559) 229-8076

Affiliation Type Desc: Environmental Contact
Entity Name: Andrew Beaven
Entity Title: Not reported
Affiliation Address: Dept 8190, 123 South Front Street
Affiliation City: Memphis
Affiliation State: TN
Affiliation Country: Not reported
Affiliation Zip: 38103
Affiliation Phone: (901) 495-6949

Affiliation Type Desc: Legal Owner

Map ID
Direction
Distance
Elevation

MAP FINDINGS

Site

Database(s)

EDR ID Number
EPA ID Number

AUTOZONE #6243 (Continued)

S121771337

Entity Name: AutoZone Inc
Entity Title: Not reported
Affiliation Address: 123 South Front Street
Affiliation City: Memphis
Affiliation State: TN
Affiliation Country: United States
Affiliation Zip: 38103
Affiliation Phone: (901) 495-6500

45
NNE
1/8-1/4
0.209 mi.
1104 ft.

UNIMED MGMT SVCS SAN JOSE INC
14651 BASCOM AV
SAN JOSE, CA 95126

CUPA Listings S121471281
N/A

Relative:
Lower
Actual:
112 ft.

CUPA SANTA CLARA:
Region: SANTA CLARA
PE#: 2205
Program Description: GENERATES 100 KG YR TO <5 TONS/YR
Latitude: 37.326031
Longitude: -121.916401
Record ID: PR0330560
Facility ID: FA0230521

46
West
1/8-1/4
0.212 mi.
1119 ft.

AUTO WAREHOUSE OF SAN JOSE
1660 W SAN CARLOS ST
SAN JOSE, CA 95128

CUPA Listings S121473475
N/A

Relative:
Higher
Actual:
121 ft.

CUPA SANTA CLARA:
Region: SANTA CLARA
PE#: 2201
Program Description: GENERATES WASTE OIL ONLY
Latitude: 37.323281
Longitude: -121.922446
Record ID: PR0379748
Facility ID: FA0259195

H47
ESE
1/8-1/4
0.213 mi.
1127 ft.

MURPHY, HARRY L INC
1418 DOUGLAS ST
SAN JOSE, CA

SWEEPS UST S106929740
N/A

Site 1 of 4 in cluster H

Relative:
Higher
Actual:
120 ft.

SWEEPS UST:
Status: Not reported
Comp Number: 404457
Number: Not reported
Board Of Equalization: Not reported
Referral Date: Not reported
Action Date: Not reported
Created Date: Not reported
Owner Tank Id: Not reported

Map ID
Direction
Distance
Elevation

MAP FINDINGS

Site

Database(s)

EDR ID Number
EPA ID Number

MURPHY, HARRY L INC (Continued)

S106929740

SWRCB Tank Id: 43-060-404457-000001
Tank Status: Not reported
Capacity: 2000
Active Date: Not reported
Tank Use: M.V. FUEL
STG: PRODUCT
Content: REG UNLEADED
Number Of Tanks: 1

**H48
ESE
1/8-1/4
0.216 mi.
1138 ft.**

**D&D AUTO SUPPLY
361 MERIDIAN AVE
SAN JOSE, CA 95126**

**HAZNET
SAN JOSE HAZMAT**

**S113039352
N/A**

Site 2 of 4 in cluster H

**Relative:
Lower**

HAZNET:
envid: S113039352
Year: 1993
GEPAID: CAL000044168
Contact: D&D AUTO PARTS INC
Telephone: 4082923567
Mailing Name: Not reported
Mailing Address: 361 MERIDIAN AVE
Mailing City,St,Zip: SAN JOSE, CA 951260000
Gen County: Not reported
TSD EPA ID: CAD083166728
TSD County: Not reported
Waste Category: Oil/water separation sludge
Disposal Method: Recycler
Tons: 1.2093
Cat Decode: Not reported
Method Decode: Not reported
Facility County: Santa Clara

envid: S113039352
Year: 1993
GEPAID: CAL000044168
Contact: D&D AUTO PARTS INC
Telephone: 4082923567
Mailing Name: Not reported
Mailing Address: 361 MERIDIAN AVE
Mailing City,St,Zip: SAN JOSE, CA 951260000
Gen County: Not reported
TSD EPA ID: CAD042345884
TSD County: Not reported
Waste Category: Other organic solids
Disposal Method: Not reported
Tons: 0
Cat Decode: Not reported
Method Decode: Not reported
Facility County: Santa Clara

envid: S113039352
Year: 1993
GEPAID: CAL000044168
Contact: D&D AUTO PARTS INC
Telephone: 4082923567
Mailing Name: Not reported

Map ID
Direction
Distance
Elevation

MAP FINDINGS

Site

Database(s)

EDR ID Number
EPA ID Number

D&D AUTO SUPPLY (Continued)

S113039352

Mailing Address: 361 MERIDIAN AVE
Mailing City,St,Zip: SAN JOSE, CA 951260000
Gen County: Not reported
TSD EPA ID: CAD042345884
TSD County: Not reported
Waste Category: Unspecified oil-containing waste
Disposal Method: Not reported
Tons: 0.81310000000
Cat Decode: Not reported
Method Decode: Not reported
Facility County: Santa Clara

SAN JOSE HAZMAT:

Region: SAN JOSE
File Num: 498178
Class: Auto Wrecking/Misc Simple Facility

Date of Data: AS OF 02/07/2014
Region: SAN JOSE
File Num: 498178
Class: Auto Wrecking/Misc Simple Facility

G49
ENE
1/8-1/4
0.216 mi.
1142 ft.

PETER A MOOSMAN DDS
259 MERIDIAN AV #10
SAN JOSE, CA 95126

CUPA Listings S121471259
N/A

Site 3 of 13 in cluster G

Relative:
Lower
Actual:
114 ft.

CUPA SANTA CLARA:

Region: SANTA CLARA
PE#: 2271
Program Description: SILVER WASTE ONLY <100 KG/MO
Latitude: 37.324305
Longitude: -121.913944
Record ID: PR0330479
Facility ID: FA0230454

G50
ENE
1/8-1/4
0.216 mi.
1142 ft.

THUTAM T NGUYEN DDS
259 MERIDIAN AV 7
SAN JOSE, CA 95126

CERS HAZ WASTE S103647209
CUPA Listings N/A

Site 4 of 13 in cluster G

Relative:
Lower
Actual:
114 ft.

CERS HAZ WASTE:

Site ID: 162259
CERS ID: 10350700
CERS Description: Hazardous Waste Generator

Evaluation:

Eval General Type: Compliance Evaluation Inspection
Eval Date: 11-05-2015
Violations Found: No
Eval Type: Routine done by local agency
Eval Notes: EPA ID: CAL000092296 Facility generates 5-10 gallons of silver waste per year. Facility does not use any cold sterilization chemicals; autoclave is used for sterilizing instruments. Reviewed receipts for

Map ID
Direction
Distance
Elevation

MAP FINDINGS

Site

Database(s)

EDR ID Number
EPA ID Number

THUTAM T NGUYEN DDS (Continued)

S103647209

silver waste pickup for past 3 years.
Eval Division: Santa Clara County Environmental Health
Eval Program: HW
Eval Source: CERS

Affiliation:

Affiliation Type Desc: Parent Corporation
Entity Name: THUTAM T NGUYEN DDS
Entity Title: Not reported
Affiliation Address: Not reported
Affiliation City: Not reported
Affiliation State: Not reported
Affiliation Country: Not reported
Affiliation Zip: Not reported
Affiliation Phone: Not reported

Affiliation Type Desc: CUPA District
Entity Name: Santa Clara County Environmental Health
Entity Title: Not reported
Affiliation Address: 1555 Berger Drive, Suite 300
Affiliation City: San Jose
Affiliation State: CA
Affiliation Country: Not reported
Affiliation Zip: 95112-2716
Affiliation Phone: (408) 918-3400

Affiliation Type Desc: Facility Mailing Address
Entity Name: Mailing Address
Entity Title: Not reported
Affiliation Address: 259 MERIDIAN AV #7
Affiliation City: SAN JOSE
Affiliation State: CA
Affiliation Country: Not reported
Affiliation Zip: 95126
Affiliation Phone: Not reported

CUPA SANTA CLARA:

Region: SANTA CLARA
PE#: 2271
Program Description: SILVER WASTE ONLY <100 KG/MO
Latitude: 37.324305
Longitude: -121.913944
Record ID: PR0317787
Facility ID: FA0208218

**G51
ENE
1/8-1/4
0.216 mi.
1142 ft.**

**THUY G TRUONG DDS
259 MERIDIAN AV 18
SAN JOSE, CA 95126
Site 5 of 13 in cluster G**

**CERS HAZ WASTE S112346993
CUPA Listings N/A**

**Relative:
Lower
Actual:
114 ft.**

CERS HAZ WASTE:
Site ID: 162260
CERS ID: 10350694
CERS Description: Hazardous Waste Generator

Map ID
Direction
Distance
Elevation

MAP FINDINGS

Site

Database(s)

EDR ID Number
EPA ID Number

THUY G TRUONG DDS (Continued)

S112346993

Violations:

Site ID: 162260
Site Name: THUY G TRUONG DDS
Violation Date: 11-05-2015
Citation: HSC 6.5 25189.5(a) - California Health and Safety Code, Chapter 6.5, Section(s) 25189.5(a)
Violation Description: Failure to properly dispose of hazardous waste at an authorized location.
Violation Notes: Facility generates waste glutaraldehyde and disposes of it down the drain without prior treatment. The waste glutaraldehyde must be properly managed as hazardous waste by neutralizing it with glycine prior to disposal down the drain or by disposing of it at an approved hazardous waste collection facility.
Violation Division: Santa Clara County Environmental Health
Violation Program: HW
Violation Source: CERS

Evaluation:

Eval General Type: Compliance Evaluation Inspection
Eval Date: 11-05-2015
Violations Found: Yes
Eval Type: Routine done by local agency
Eval Notes: Facility generates 5-10 gallons of silver waste per year. Facility uses glutaraldehyde for cold sterilization. (See violation cited above for illegal disposal.) Facility does not use any chemicals for denture cleaning or stain removing. Reviewed receipts for silver waste pickup.
Eval Division: Santa Clara County Environmental Health
Eval Program: HW
Eval Source: CERS

Affiliation:

Affiliation Type Desc: CUPA District
Entity Name: Santa Clara County Environmental Health
Entity Title: Not reported
Affiliation Address: 1555 Berger Drive, Suite 300
Affiliation City: San Jose
Affiliation State: CA
Affiliation Country: Not reported
Affiliation Zip: 95112-2716
Affiliation Phone: (408) 918-3400

Affiliation Type Desc: Parent Corporation
Entity Name: THUY G TRUONG DDS
Entity Title: Not reported
Affiliation Address: Not reported
Affiliation City: Not reported
Affiliation State: Not reported
Affiliation Country: Not reported
Affiliation Zip: Not reported
Affiliation Phone: Not reported

Affiliation Type Desc: Facility Mailing Address
Entity Name: Mailing Address
Entity Title: Not reported
Affiliation Address: 259 MERIDIAN AV #18
Affiliation City: SAN JOSE

Map ID
Direction
Distance
Elevation

MAP FINDINGS

Site

Database(s)

EDR ID Number
EPA ID Number

THUY G TRUONG DDS (Continued)

S112346993

Affiliation State: CA
Affiliation Country: Not reported
Affiliation Zip: 95126
Affiliation Phone: Not reported

CUPA SANTA CLARA:

Region: SANTA CLARA
PE#: 2271
Program Description: SILVER WASTE ONLY <100 KG/MO
Latitude: 37.324305
Longitude: -121.913944
Record ID: PR0330482
Facility ID: FA0230457

**G52
ENE
1/8-1/4
0.216 mi.
1142 ft.**

**SCOTT S IWASHITA DDS
259 MERIDIAN AV 3
SAN JOSE, CA 95126**

**CUPA Listings S121469730
N/A**

Site 6 of 13 in cluster G

**Relative:
Lower
Actual:
114 ft.**

CUPA SANTA CLARA:

Region: SANTA CLARA
PE#: 2271
Program Description: SILVER WASTE ONLY <100 KG/MO
Latitude: 37.324305
Longitude: -121.913944
Record ID: PR0330475
Facility ID: FA0208215

**G53
ENE
1/8-1/4
0.216 mi.
1142 ft.**

**T-MOBILE WEST CORP SF24664E
259 MERIDIAN AV CELL
SAN JOSE, CA 95126**

**SAN JOSE HAZMAT S120629504
N/A**

Site 7 of 13 in cluster G

**Relative:
Lower
Actual:
114 ft.**

SAN JOSE HAZMAT:

Region: SAN JOSE
File Num: 603484
Class: Auto Wrecking/Misc Simple Facility

**G54
ENE
1/8-1/4
0.216 mi.
1142 ft.**

**MOHSENA AHMAD DDS
259 MERIDIAN AV 12
SAN JOSE, CA 95126**

**CUPA Listings S121473591
N/A**

Site 8 of 13 in cluster G

**Relative:
Lower
Actual:
114 ft.**

CUPA SANTA CLARA:

Region: SANTA CLARA
PE#: 2271
Program Description: SILVER WASTE ONLY <100 KG/MO
Latitude: 37.324305
Longitude: -121.913944
Record ID: PR0381106

Map ID
Direction
Distance
Elevation

MAP FINDINGS

Site

Database(s)

EDR ID Number
EPA ID Number

MOHSENA AHMAD DDS (Continued)

S121473591

Facility ID: FA0259569

G55
ENE
1/8-1/4
0.216 mi.
1142 ft.

LUAN T LE DDS
259 MERIDIAN AV #6
SAN JOSE, CA 95126

CUPA Listings

S121471258
N/A

Site 9 of 13 in cluster G

Relative:
Lower
Actual:
114 ft.

CUPA SANTA CLARA:
Region: SANTA CLARA
PE#: 2202
Program Description: GENERATES < 100 KG/YR
Latitude: 37.324305
Longitude: -121.913944
Record ID: PR0330476
Facility ID: FA0230450

G56
East
1/8-1/4
0.218 mi.
1151 ft.

CHATEAU MOTORS INC
1402 W SAN CARLOS
SAN JOSE, CA 95117

CUPA Listings
HAZNET

S113092443
N/A

Site 10 of 13 in cluster G

Relative:
Lower
Actual:
116 ft.

CUPA SANTA CLARA:
Region: SANTA CLARA
PE#: 2201
Program Description: GENERATES WASTE OIL ONLY
Latitude: 37.323379
Longitude: -121.914021
Record ID: PR0340041
Facility ID: FA0240036

HAZNET:

envid: S113092443
Year: 1996
GEPAID: CAL000175479
Contact: STEVE CORNAGLIA/PRES
Telephone: 0000000000
Mailing Name: Not reported
Mailing Address: 1402 W SAN CARLOS ST
Mailing City,St,Zip: SAN JOSE, CA 951263231
Gen County: Not reported
TSD EPA ID: NVD982358483
TSD County: Not reported
Waste Category: Unspecified oil-containing waste
Disposal Method: Recycler
Tons: .6546
Cat Decode: Not reported
Method Decode: Not reported
Facility County: Santa Clara

Map ID
Direction
Distance
Elevation

MAP FINDINGS

Site

Database(s)

EDR ID Number
EPA ID Number

G57
East
1/8-1/4
0.221 mi.
1168 ft.
OUT OF BUSINESS (CITICARS)
1400 W SAN CARLOS ST
SAN JOSE, CA 95126
Site 11 of 13 in cluster G

CUPA Listings
SAN JOSE HAZMAT
S121474063
N/A

Relative:
Lower
Actual:
116 ft.

CUPA SANTA CLARA:

Region: SANTA CLARA
PE#: 2205
Program Description: GENERATES 100 KG YR TO <5 TONS/YR
Latitude: 37.323386
Longitude: -121.913957
Record ID: PR0384678
Facility ID: FA0262276

Region: SANTA CLARA
PE#: Not reported
Program Description: HMBP FACILITY, 1-3 CHEMICALS
Latitude: 37.323386
Longitude: -121.913957
Record ID: PR0397711
Facility ID: FA0262276

SAN JOSE HAZMAT:

Region: SAN JOSE
File Num: 412018
Class: Auto Repair

G58
East
1/8-1/4
0.221 mi.
1168 ft.
OUT OF BUSINESS
1400 W SAN CARLOS ST
SAN JOSE, CA 95126
Site 12 of 13 in cluster G

HAZNET
SAN JOSE HAZMAT
S113790334
N/A

Relative:
Lower
Actual:
116 ft.

HAZNET:

envid: S113790334
Year: 2012
GEPAID: CAC002708072
Contact: MERIDIAN ASSOCIATES, LLC
Telephone: 4082921601
Mailing Name: Not reported
Mailing Address: 84 W SAN CARLOS ST STE 600
Mailing City, St, Zip: SAN JOSE, CA 95113
Gen County: Santa Clara
TSD EPA ID: NVT330010000
TSD County: 99
Waste Category: Not reported
Disposal Method: Landfill Or Surface Impoundment That Will Be Closed As Landfill(To Include On-Site Treatment And/Or Stabilization)
Tons: 0.25
Cat Decode: Not reported
Method Decode: Not reported
Facility County: Santa Clara

envid: S113790334
Year: 2012
GEPAID: CAC002708072
Contact: MERIDIAN ASSOCIATES, LLC
Telephone: 4082921601

Map ID
Direction
Distance
Elevation

MAP FINDINGS

Site

Database(s)

EDR ID Number
EPA ID Number

OUT OF BUSINESS (Continued)

S113790334

Mailing Name: Not reported
Mailing Address: 84 W SAN CARLOS ST STE 600
Mailing City,St,Zip: SAN JOSE, CA 95113
Gen County: Santa Clara
TSD EPA ID: CAD982042475
TSD County: Solano
Waste Category: Not reported
Disposal Method: Landfill Or Surface Impoundment That Will Be Closed As Landfill(To Include On-Site Treatment And/Or Stabilization)
Tons: 20
Cat Decode: Not reported
Method Decode: Not reported
Facility County: Santa Clara

SAN JOSE HAZMAT:

Date of Data: AS OF 02/07/2014
Region: SAN JOSE
File Num: 412018
Class: Auto Repair

**I59
SE
1/8-1/4
0.222 mi.
1174 ft.**

**IA 062613 SCVTA-LIGHT RAIL SUBSTATION 30
MERIDIAN @ SOUTHWEST EX
SAN JOSE, CA 95126**

**CUPA Listings S121473323
N/A**

Site 1 of 2 in cluster I

**Relative:
Higher
Actual:
123 ft.**

CUPA SANTA CLARA:
Region: SANTA CLARA
PE#: 2502
Program Description: HAZMAT STORAGE FACILITY-MINIMAL STORAGE SITE
Latitude: 37.320083
Longitude: -121.915444
Record ID: PR0378503
Facility ID: FA0258489

**I60
SE
1/8-1/4
0.222 mi.
1174 ft.**

**IA 062613 SCVTA-LIGHT RAIL SUBSTATION 29
WHITE ST @ SAN FERNANDO
SAN JOSE, CA 95126**

**CUPA Listings S121473322
N/A**

Site 2 of 2 in cluster I

**Relative:
Higher
Actual:
123 ft.**

CUPA SANTA CLARA:
Region: SANTA CLARA
PE#: 2502
Program Description: HAZMAT STORAGE FACILITY-MINIMAL STORAGE SITE
Latitude: 37.320083
Longitude: -121.915444
Record ID: PR0378500
Facility ID: FA0258488

Map ID
Direction
Distance
Elevation

MAP FINDINGS

Site

Database(s)

EDR ID Number
EPA ID Number

H61
ESE
1/8-1/4
0.228 mi.
1203 ft.

KEVIN W CALVERT DDS INC
373 MERIDIAN AV 1
SAN JOSE, CA 95126

CERS HAZ WASTE
CUPA Listings

S112346009
N/A

Relative:
Lower

CERS HAZ WASTE:

Actual:
119 ft.

Site ID: 41564
CERS ID: 10352314
CERS Description: Hazardous Waste Generator

Affiliation:

Affiliation Type Desc: CUPA District
Entity Name: Santa Clara County Environmental Health
Entity Title: Not reported
Affiliation Address: 1555 Berger Drive, Suite 300
Affiliation City: San Jose
Affiliation State: CA
Affiliation Country: Not reported
Affiliation Zip: 95112-2716
Affiliation Phone: (408) 918-3400

Affiliation Type Desc: Facility Mailing Address
Entity Name: Mailing Address
Entity Title: Not reported
Affiliation Address: 373 MERIDIAN AV #1
Affiliation City: SAN JOSE
Affiliation State: CA
Affiliation Country: Not reported
Affiliation Zip: 95126
Affiliation Phone: Not reported

Affiliation Type Desc: Parent Corporation
Entity Name: KEVIN W CALVERT DDS INC
Entity Title: Not reported
Affiliation Address: Not reported
Affiliation City: Not reported
Affiliation State: Not reported
Affiliation Country: Not reported
Affiliation Zip: Not reported
Affiliation Phone: Not reported

CUPA SANTA CLARA:

Region: SANTA CLARA
PE#: 2202
Program Description: GENERATES < 100 KG/YR
Latitude: 37.321435
Longitude: -121.913892
Record ID: PR0330478
Facility ID: FA0230451

Map ID
Direction
Distance
Elevation

MAP FINDINGS

Site

Database(s)

EDR ID Number
EPA ID Number

62
East
1/8-1/4
0.237 mi.
1251 ft.

HARRY L MURPHY INC
363 MENDIAN
SAN JOSE, CA 95126

SWEEPS UST
CA FID UST

S101594610
N/A

Relative:
Lower

Actual:
116 ft.

SWEEPS UST:

Status: Not reported
Comp Number: 94567
Number: Not reported
Board Of Equalization: Not reported
Referral Date: Not reported
Action Date: Not reported
Created Date: Not reported
Owner Tank Id: Not reported
SWRCB Tank Id: 43-060-094567-000001
Tank Status: Not reported
Capacity: 500
Active Date: Not reported
Tank Use: M.V. FUEL
STG: PRODUCT
Content: REG UNLEADED
Number Of Tanks: 1

CA FID UST:

Facility ID: 43011941
Regulated By: UTNKI
Regulated ID: Not reported
Cortese Code: Not reported
SIC Code: Not reported
Facility Phone: 4082952900
Mail To: Not reported
Mailing Address: P O BOX
Mailing Address 2: Not reported
Mailing City,St,Zip: SAN JOSE 95126
Contact: Not reported
Contact Phone: Not reported
DUNs Number: Not reported
NPDES Number: Not reported
EPA ID: Not reported
Comments: Not reported
Status: Inactive

G63
East
1/8-1/4
0.237 mi.
1251 ft.

GORDON & SILVA
305 MERIDIAN AVE
SAN JOSE, CA 95126

Site 13 of 13 in cluster G

LUST
HIST LUST
HIST UST
HIST CORTESE
CERS

U001602904
N/A

Relative:
Lower

Actual:
116 ft.

LUST:

Lead Agency: SANTA CLARA COUNTY LOP
Case Type: LUST Cleanup Site
Geo Track: http://geotracker.waterboards.ca.gov/profile_report.asp?global_id=T0608500690
Global Id: T0608500690
Latitude: 37.3230247453587
Longitude: -121.914038658142
Status: Completed - Case Closed
Status Date: 03/11/1991
Case Worker: UST

Map ID
Direction
Distance
Elevation

MAP FINDINGS

Site

Database(s)

EDR ID Number
EPA ID Number

GORDON & SILVA (Continued)

U001602904

RB Case Number: Not reported
Local Agency: SANTA CLARA COUNTY LOP
File Location: All Files are on GeoTracker or in the Local Agency Database
Local Case Number: Not reported
Potential Media Affect: Soil
Potential Contaminants of Concern: Gasoline
Site History: Not reported

LUST:

Global Id: T0608500690
Contact Type: Regional Board Caseworker
Contact Name: Regional Water Board
Organization Name: SAN FRANCISCO BAY RWQCB (REGION 2)
Address: 1515 CLAY ST SUITE 1400
City: OAKLAND
Email: Not reported
Phone Number: Not reported

Global Id: T0608500690
Contact Type: Local Agency Caseworker
Contact Name: UST CASE WORKER
Organization Name: SANTA CLARA COUNTY LOP
Address: 1555 Berger Drive, Suite 300
City: SAN JOSE
Email: Not reported
Phone Number: 4089183400

LUST:

Global Id: T0608500690
Action Type: Other
Date: 04/28/1988
Action: Leak Reported

Global Id: T0608500690
Action Type: REMEDIATION
Date: 04/28/1988
Action: Excavation

Global Id: T0608500690
Action Type: ENFORCEMENT
Date: 03/11/1991
Action: Closure/No Further Action Letter

Global Id: T0608500690
Action Type: ENFORCEMENT
Date: 02/14/1991
Action: Notice of Responsibility - #39554

Global Id: T0608500690
Action Type: RESPONSE
Date: 08/15/1990
Action: Other Report / Document

LUST:

Global Id: T0608500690
Status: Completed - Case Closed
Status Date: 03/11/1991

Map ID
Direction
Distance
Elevation

MAP FINDINGS

Site

Database(s)

EDR ID Number
EPA ID Number

GORDON & SILVA (Continued)

U001602904

Global Id: T0608500690
Status: Open - Case Begin Date
Status Date: 04/28/1988

Global Id: T0608500690
Status: Open - Site Assessment
Status Date: 02/04/1991

LUST REG 2:

Region: 2
Facility Id: Not reported
Facility Status: Case Closed
Case Number: 07S1W13J01f
How Discovered: Not reported
Leak Cause: Not reported
Leak Source: Not reported
Date Leak Confirmed: Not reported
Oversight Program: LUST
Prelim. Site Assessment Workplan Submitted: Not reported
Preliminary Site Assessment Began: 2/4/1991
Pollution Characterization Began: Not reported
Pollution Remediation Plan Submitted: Not reported
Date Remediation Action Underway: Not reported
Date Post Remedial Action Monitoring Began: Not reported

LUST SANTA CLARA:

Region: SANTA CLARA
SCVWD ID: 07S1W13J01F
Date Closed: 03/11/1991
EDR Link ID: 07S1W13J01F

HIST LUST SANTA CLARA:

Region: SANTA CLARA
Region Code: 2
SCVWD ID: 07S1W13J01
Oversite Agency: SCVWD
Date Listed: 1989-01-01 00:00:00
Closed Date: 1991-03-11 00:00:00

HIST UST:

File Number: Not reported
URL: Not reported
Region: STATE
Facility ID: 00000066076
Facility Type: Other
Other Type: APPLIANCE BUSINESS
Contact Name: RICHARD SILVA
Telephone: 4082418970
Owner Name: MERIDIAN PLACE
Owner Address: 1307 CENTRAL AVE.
Owner City,St,Zip: SAN JOSE, CA 95128
Total Tanks: 0001

Tank Num: 001

Map ID
Direction
Distance
Elevation

MAP FINDINGS

Site

Database(s)

EDR ID Number
EPA ID Number

GORDON & SILVA (Continued)

U001602904

Container Num: 1
Year Installed: Not reported
Tank Capacity: 00000550
Tank Used for: WASTE
Type of Fuel: 1
Container Construction Thickness: X
Leak Detection: Pressure Test

HIST CORTESE:

Region: CORTESE
Facility County Code: 43
Reg By: LTNKA
Reg Id: 43-0658

CERS TANKS:

Site ID: 223673
CERS ID: T0608500690
CERS Description: Leaking Underground Storage Tank Cleanup Site

Affiliation:

Affiliation Type Desc: Local Agency Caseworker
Entity Name: UST CASE WORKER - SANTA CLARA COUNTY LOP
Entity Title: Not reported
Affiliation Address: 1555 Berger Drive, Suite 300
Affiliation City: SAN JOSE
Affiliation State: CA
Affiliation Country: Not reported
Affiliation Zip: Not reported
Affiliation Phone: 4089183400

Affiliation Type Desc: Regional Board Caseworker
Entity Name: Regional Water Board - SAN FRANCISCO BAY RWQCB (REGION 2)
Entity Title: Not reported
Affiliation Address: 1515 CLAY ST SUITE 1400
Affiliation City: OAKLAND
Affiliation State: CA
Affiliation Country: Not reported
Affiliation Zip: Not reported
Affiliation Phone: Not reported

J64
WNW
1/8-1/4
0.246 mi.
1300 ft.
Site 1 of 7 in cluster J

CASA DE CLEANERS
1739 W SAN CARLOS ST
SAN JOSE, CA 95128

Relative:
Lower

Actual:
119 ft.

RCRA-SQG:
Date form received by agency: 09/19/1992
Facility name: CITY OF PARIS CLEANERS
Facility address: 1739 W SAN CARLOS ST
SAN JOSE, CA 95128
EPA ID: CAD981997141
Contact: KYN LEE
Contact address: 1739 W SAN CARLOS ST

RCRA-SQG **1000440545**
FINDS **CAD981997141**
ECHO
CUPA Listings
DRYCLEANERS
EMI
HAZNET

CASA DE CLEANERS (Continued)

1000440545

Contact country:	SAN JOSE, CA 95128
Contact telephone:	US
Contact email:	408-298-5206
EPA Region:	Not reported
Classification:	09
Description:	Small Small Quantity Generator
	Handler: generates more than 100 and less than 1000 kg of hazardous waste during any calendar month and accumulates less than 6000 kg of hazardous waste at any time; or generates 100 kg or less of hazardous waste during any calendar month, and accumulates more than 1000 kg of hazardous waste at any time

Owner/Operator Summary:

Owner/operator name: KYN LEE
Owner/operator address: 1739 W SAN CARLOS ST
SAN JOSE, CA 95128
Owner/operator country: Not reported
Owner/operator telephone: 408-298-5206
Owner/operator email: Not reported
Owner/operator fax: Not reported
Owner/operator extension: Not reported
Legal status: Private
Owner/Operator Type: Owner
Owner/Op start date: Not reported
Owner/Op end date: Not reported

Owner/operator name:	NOT REQUIRED
Owner/operator address:	NOT REQUIRED
	NOT REQUIRED, ME 99999
Owner/operator country:	Not reported
Owner/operator telephone:	415-555-1212
Owner/operator email:	Not reported
Owner/operator fax:	Not reported
Owner/operator extension:	Not reported
Legal status:	Private
Owner/Operator Type:	Operator
Owner/Op start date:	Not reported
Owner/Op end date:	Not reported

Handler Activities Summary:

U.S. importer of hazardous waste:	No
Mixed waste (haz. and radioactive):	No
Recycler of hazardous waste:	No
Transporter of hazardous waste:	No
Treater, storer or disposer of HW:	No
Underground injection activity:	No
On-site burner exemption:	No
Furnace exemption:	No
Used oil fuel burner:	No
Used oil processor:	No
User oil refiner:	No
Used oil fuel marketer to burner:	No
Used oil Specification marketer:	No
Used oil transfer facility:	No
Used oil transporter:	No

Map ID
Direction
Distance
Elevation

MAP FINDINGS

Site

Database(s)

EDR ID Number
EPA ID Number

CASA DE CLEANERS (Continued)

1000440545

Violation Status: No violations found

FINDS:

Registry ID: 110001180141

Environmental Interest/Information System

AIR EMISSIONS CLASSIFICATION UNKNOWN

California Hazardous Waste Tracking System - Datamart (HWTS-DATAMART) provides California with information on hazardous waste shipments for generators, transporters, and treatment, storage, and disposal facilities.

RCRAInfo is a national information system that supports the Resource Conservation and Recovery Act (RCRA) program through the tracking of events and activities related to facilities that generate, transport, and treat, store, or dispose of hazardous waste. RCRAInfo allows RCRA program staff to track the notification, permit, compliance, and corrective action activities required under RCRA.

STATE MASTER

[Click this hyperlink](#) while viewing on your computer to access additional FINDS: detail in the EDR Site Report.

ECHO:

Envid: 1000440545
Registry ID: 110001180141
DFR URL: <http://echo.epa.gov/detailed-facility-report?fid=110001180141>

CUPA SANTA CLARA:

Region: SANTA CLARA
PE#: 2205
Program Description: GENERATES 100 KG YR TO <5 TONS/YR
Latitude: 37.323582
Longitude: -121.923087
Record ID: PR0368250
Facility ID: FA0252961

Region: SANTA CLARA
PE#: 2501
Program Description: HAZARDOUS MATERIALS BUSINESS PLAN
Latitude: 37.323582
Longitude: -121.923087
Record ID: PR0397631
Facility ID: FA0262088

Region: SANTA CLARA
PE#: 2240
Program Description: GENERATES < 10 GAL/YR
Latitude: 37.323582
Longitude: -121.923087
Record ID: PR0384355
Facility ID: FA0262088

Map ID
Direction
Distance
Elevation

MAP FINDINGS

Site

Database(s)

EDR ID Number
EPA ID Number

CASA DE CLEANERS (Continued)

1000440545

DRYCLEANERS:

EPA Id: CAL000333955
NAICS Code: 81232
NAICS Description: Drycleaning and Laundry Services (except Coin-Operated)
SIC Code: 7211
SIC Description: Power Laundries, Family and Commercial
Create Date: 06/25/2008
Facility Active: No
Inactive Date: 06/30/2011
Facility Addr2: Not reported
Owner Name: YONG JAE HAM
Owner Address: 1395 SARATOGA AVE APT 28
Owner Address 2: Not reported
Owner Telephone: 4088867080
Contact Name: YONG HAM
Contact Address: 1739 W SAN CARLOS ST
Contact Address 2: Not reported
Contact Telephone: 4082986359
Mailing Name: Not reported
Mailing Address 1: 1739 W SAN CARLOS ST
Mailing Address 2: Not reported
Mailing City: SAN JOSE
Mailing State: CA
Mailing Zip: 951285205
Owner Fax: 0000000000
Region Code: 2

EPA Id: CAD981997141
NAICS Code: 81232
NAICS Description: Drycleaning and Laundry Services (except Coin-Operated)
SIC Code: 7211
SIC Description: Power Laundries, Family and Commercial
Create Date: 03/01/1988
Facility Active: No
Inactive Date: 06/30/2005
Facility Addr2: Not reported
Owner Name: KYU CHOUNG LEE
Owner Address: 6135 SILBERMAN DR
Owner Address 2: Not reported
Owner Telephone: 4089776846
Contact Name: KYU CHOUNG LEE
Contact Address: 1739 W SAN CARLOS ST
Contact Address 2: Not reported
Contact Telephone: 4082686288
Mailing Name: Not reported
Mailing Address 1: 1739 W SAN CARLOS ST
Mailing Address 2: Not reported
Mailing City: SAN JOSE
Mailing State: CA
Mailing Zip: 951285205
Owner Fax: Not reported
Region Code: 2

EPA Id: CAL000288712
NAICS Code: 81232
NAICS Description: Drycleaning and Laundry Services (except Coin-Operated)
SIC Code: 7211

Map ID
Direction
Distance
Elevation

MAP FINDINGS

Site

Database(s)

EDR ID Number
EPA ID Number

CASA DE CLEANERS (Continued)

1000440545

SIC Description: Power Laundries, Family and Commercial
Create Date: 12/06/2004
Facility Active: No
Inactive Date: 06/30/2008
Facility Addr2: Not reported
Owner Name: RUONG WON HAN
Owner Address: 1739 W SAN CARLOS ST
Owner Address 2: Not reported
Owner Telephone: 4082986359
Contact Name: DAVID HAN (RUONG HAN)
Contact Address: 1739 W SAN CARLOS ST
Contact Address 2: Not reported
Contact Telephone: 4082986359
Mailing Name: Not reported
Mailing Address 1: 1739 W SAN CARLOS ST
Mailing Address 2: Not reported
Mailing City: SAN JOSE
Mailing State: CA
Mailing Zip: 951285205
Owner Fax: Not reported
Region Code: 2

EMI:

Year: 1990
County Code: 43
Air Basin: SF
Facility ID: 5122
Air District Name: BA
SIC Code: 7216
Air District Name: BAY AREA AQMD
Community Health Air Pollution Info System: Not reported
Consolidated Emission Reporting Rule: Not reported
Total Organic Hydrocarbon Gases Tons/Yr: 1
Reactive Organic Gases Tons/Yr: 0
Carbon Monoxide Emissions Tons/Yr: 0
NOX - Oxides of Nitrogen Tons/Yr: 0
SOX - Oxides of Sulphur Tons/Yr: 0
Particulate Matter Tons/Yr: 0
Part. Matter 10 Micrometers and Smlr Tons/Yr: 0

Year: 1993
County Code: 43
Air Basin: SF
Facility ID: 5122
Air District Name: BA
SIC Code: 7216
Air District Name: BAY AREA AQMD
Community Health Air Pollution Info System: Not reported
Consolidated Emission Reporting Rule: Not reported
Total Organic Hydrocarbon Gases Tons/Yr: 0
Reactive Organic Gases Tons/Yr: 0
Carbon Monoxide Emissions Tons/Yr: 0
NOX - Oxides of Nitrogen Tons/Yr: 0
SOX - Oxides of Sulphur Tons/Yr: 0
Particulate Matter Tons/Yr: 0
Part. Matter 10 Micrometers and Smlr Tons/Yr: 0

Map ID
Direction
Distance
Elevation

MAP FINDINGS

Site

Database(s)

EDR ID Number
EPA ID Number

CASA DE CLEANERS (Continued)

1000440545

Year: 1996
County Code: 43
Air Basin: SF
Facility ID: 5122
Air District Name: BA
SIC Code: 7216
Air District Name: BAY AREA AQMD
Community Health Air Pollution Info System: Not reported
Consolidated Emission Reporting Rule: Not reported
Total Organic Hydrocarbon Gases Tons/Yr: 0
Reactive Organic Gases Tons/Yr: 0
Carbon Monoxide Emissions Tons/Yr: 0
NOX - Oxides of Nitrogen Tons/Yr: 0
SOX - Oxides of Sulphur Tons/Yr: 0
Particulate Matter Tons/Yr: 0
Part. Matter 10 Micrometers and Smllr Tons/Yr: 0

Year: 1999
County Code: 43
Air Basin: SF
Facility ID: 11791
Air District Name: BA
SIC Code: 7216
Air District Name: BAY AREA AQMD
Community Health Air Pollution Info System: Not reported
Consolidated Emission Reporting Rule: Not reported
Total Organic Hydrocarbon Gases Tons/Yr: 1
Reactive Organic Gases Tons/Yr: 0
Carbon Monoxide Emissions Tons/Yr: 0
NOX - Oxides of Nitrogen Tons/Yr: 0
SOX - Oxides of Sulphur Tons/Yr: 0
Particulate Matter Tons/Yr: 0
Part. Matter 10 Micrometers and Smllr Tons/Yr: 0

Year: 2000
County Code: 43
Air Basin: SF
Facility ID: 11791
Air District Name: BA
SIC Code: 7216
Air District Name: BAY AREA AQMD
Community Health Air Pollution Info System: Not reported
Consolidated Emission Reporting Rule: Not reported
Total Organic Hydrocarbon Gases Tons/Yr: 1
Reactive Organic Gases Tons/Yr: 0
Carbon Monoxide Emissions Tons/Yr: 0
NOX - Oxides of Nitrogen Tons/Yr: 0
SOX - Oxides of Sulphur Tons/Yr: 0
Particulate Matter Tons/Yr: 0
Part. Matter 10 Micrometers and Smllr Tons/Yr: 0

Year: 2001
County Code: 43
Air Basin: SF
Facility ID: 11791
Air District Name: BA
SIC Code: 7216

Map ID
Direction
Distance
Elevation

MAP FINDINGS

Site

Database(s)

EDR ID Number
EPA ID Number

CASA DE CLEANERS (Continued)

1000440545

Air District Name: BAY AREA AQMD
Community Health Air Pollution Info System: Not reported
Consolidated Emission Reporting Rule: Not reported
Total Organic Hydrocarbon Gases Tons/Yr: 1
Reactive Organic Gases Tons/Yr: 0
Carbon Monoxide Emissions Tons/Yr: 0
NOX - Oxides of Nitrogen Tons/Yr: 0
SOX - Oxides of Sulphur Tons/Yr: 0
Particulate Matter Tons/Yr: 0
Part. Matter 10 Micrometers and Smlr Tons/Yr:0

Year: 2002
County Code: 43
Air Basin: SF
Facility ID: 11791
Air District Name: BA
SIC Code: 7216
Air District Name: BAY AREA AQMD
Community Health Air Pollution Info System: Not reported
Consolidated Emission Reporting Rule: Not reported
Total Organic Hydrocarbon Gases Tons/Yr: 1
Reactive Organic Gases Tons/Yr: 0
Carbon Monoxide Emissions Tons/Yr: 0
NOX - Oxides of Nitrogen Tons/Yr: 0
SOX - Oxides of Sulphur Tons/Yr: 0
Particulate Matter Tons/Yr: 0
Part. Matter 10 Micrometers and Smlr Tons/Yr:0

Year: 2003
County Code: 43
Air Basin: SF
Facility ID: 11791
Air District Name: BA
SIC Code: 7216
Air District Name: BAY AREA AQMD
Community Health Air Pollution Info System: Not reported
Consolidated Emission Reporting Rule: Not reported
Total Organic Hydrocarbon Gases Tons/Yr: 1
Reactive Organic Gases Tons/Yr: 0
Carbon Monoxide Emissions Tons/Yr: 0
NOX - Oxides of Nitrogen Tons/Yr: 0
SOX - Oxides of Sulphur Tons/Yr: 0
Particulate Matter Tons/Yr: 0
Part. Matter 10 Micrometers and Smlr Tons/Yr:0

HAZNET:

envid: 1000440545
Year: 2004
GEPAID: CAD981997141
Contact: KYU CHOUNG LEE
Telephone: 4082686288
Mailing Name: Not reported
Mailing Address: 1739 W SAN CARLOS ST
Mailing City,St,Zip: SAN JOSE, CA 951285205
Gen County: Not reported
TSD EPA ID: CA0000084517
TSD County: Not reported

Map ID
Direction
Distance
Elevation

MAP FINDINGS

Site

Database(s)

EDR ID Number
EPA ID Number

CASA DE CLEANERS (Continued)

1000440545

Waste Category: Liquids with halogenated organic compounds \geq 1,000 Mg./L
Disposal Method: Transfer Station
Tons: 0.12
Cat Decode: Not reported
Method Decode: Not reported
Facility County: Santa Clara

envid: 1000440545
Year: 2004
GEPAID: CAD981997141
Contact: KYU CHOUNG LEE
Telephone: 4082686288
Mailing Name: Not reported
Mailing Address: 1739 W SAN CARLOS ST
Mailing City,St,Zip: SAN JOSE, CA 951285205
Gen County: Not reported
TSD EPA ID: CA0000084517
TSD County: Not reported
Waste Category: Not reported
Disposal Method: Transfer Station
Tons: Not reported
Cat Decode: Not reported
Method Decode: Not reported
Facility County: Santa Clara

envid: 1000440545
Year: 2003
GEPAID: CAD981997141
Contact: KYU CHOUNG LEE
Telephone: 4082686288
Mailing Name: Not reported
Mailing Address: 1739 W SAN CARLOS ST
Mailing City,St,Zip: SAN JOSE, CA 951285205
Gen County: Not reported
TSD EPA ID: CA0000084517
TSD County: Not reported
Waste Category: Liquids with halogenated organic compounds \geq 1,000 Mg./L
Disposal Method: Transfer Station
Tons: 0.48
Cat Decode: Not reported
Method Decode: Not reported
Facility County: Santa Clara

envid: 1000440545
Year: 2002
GEPAID: CAD981997141
Contact: KYU CHOUNG LEE
Telephone: 4082686288
Mailing Name: Not reported
Mailing Address: 1739 W SAN CARLOS ST
Mailing City,St,Zip: SAN JOSE, CA 951285205
Gen County: Not reported
TSD EPA ID: CA0000084517
TSD County: Not reported
Waste Category: Liquids with halogenated organic compounds \geq 1,000 Mg./L
Disposal Method: Transfer Station
Tons: 0.48

Map ID
Direction
Distance
Elevation

MAP FINDINGS

Site

Database(s)

EDR ID Number
EPA ID Number

CASA DE CLEANERS (Continued)

1000440545

Cat Decode: Not reported
Method Decode: Not reported
Facility County: Santa Clara

envid: 1000440545
Year: 2001
GEPAID: CAD981997141
Contact: KYU CHOUNG LEE
Telephone: 4082686288
Mailing Name: Not reported
Mailing Address: 1739 W SAN CARLOS ST
Mailing City,St,Zip: SAN JOSE, CA 951285205
Gen County: Not reported
TSD EPA ID: CA0000084517
TSD County: Not reported
Waste Category: Liquids with halogenated organic compounds >= 1,000 Mg./L
Disposal Method: Not reported
Tons: 0.19
Cat Decode: Not reported
Method Decode: Not reported
Facility County: Santa Clara

[Click this hyperlink](#) while viewing on your computer to access
9 additional CA_HAZNET: record(s) in the EDR Site Report.

**J65
WNW
1/8-1/4
0.246 mi.
1300 ft.**

**CASA DE CLEANERS
1739 W SAN CARLOS ST
SAN JOSE, CA 95128**

**CERS HAZ WASTE
HAZNET**

**S113134933
N/A**

Site 2 of 7 in cluster J

**Relative:
Lower**

CERS HAZ WASTE:

**Actual:
119 ft.**

Site ID: 16904
CERS ID: 10347592
CERS Description: Hazardous Waste Generator

Coordinates:

Site ID: 16904
Facility Name: CASA DE CLEANERS
Env Int Type Code: HWG
Program ID: 10347592
Coord Name: Not reported
Ref Point Type Desc: Center of a facility or station.
Latitude: 37.323580
Longitude: -121.922750

Affiliation:

Affiliation Type Desc: Facility Mailing Address
Entity Name: Mailing Address
Entity Title: Not reported
Affiliation Address: 1739 W SAN CARLOS ST
Affiliation City: SAN JOSE
Affiliation State: CA
Affiliation Country: Not reported
Affiliation Zip: 95128
Affiliation Phone: Not reported

Affiliation Type Desc: Parent Corporation

Map ID
Direction
Distance
Elevation

MAP FINDINGS

Site

Database(s)

EDR ID Number
EPA ID Number

CASA DE CLEANERS (Continued)

S113134933

Entity Name: CASA DE CLEANERS
Entity Title: Not reported
Affiliation Address: Not reported
Affiliation City: Not reported
Affiliation State: Not reported
Affiliation Country: Not reported
Affiliation Zip: Not reported
Affiliation Phone: Not reported

Affiliation Type Desc: CUPA District
Entity Name: Santa Clara County Environmental Health
Entity Title: Not reported
Affiliation Address: 1555 Berger Drive, Suite 300
Affiliation City: San Jose
Affiliation State: CA
Affiliation Country: Not reported
Affiliation Zip: 95112-2716
Affiliation Phone: (408) 918-3400

Affiliation Type Desc: Legal Owner
Entity Name: HAM, YONGJAE
Entity Title: Not reported
Affiliation Address: 1739 W SAN CARLOS ST
Affiliation City: SAN JOSE
Affiliation State: CA
Affiliation Country: United States
Affiliation Zip: 95128
Affiliation Phone: (408) 298-6359

HAZNET:

envid: S113134933
Year: 2006
GEPAID: CAL000288712
Contact: DAVID HAN (RUONG HAN)
Telephone: 4082986359
Mailing Name: Not reported
Mailing Address: 1739 W SAN CARLOS ST
Mailing City,St,Zip: SAN JOSE, CA 951285205
Gen County: Not reported
TSD EPA ID: CA0000084517
TSD County: Not reported
Waste Category: Liquids with halogenated organic compounds >= 1,000 Mg./L
Disposal Method: Storage, Bulking, And/Or Transfer Off Site--No Treatment/Reovery
(H010-H129) Or (H131-H135)
Tons: 0.09
Cat Decode: Not reported
Method Decode: Not reported
Facility County: Santa Clara

envid: S113134933
Year: 2006
GEPAID: CAL000288712
Contact: DAVID HAN (RUONG HAN)
Telephone: 4082986359
Mailing Name: Not reported
Mailing Address: 1739 W SAN CARLOS ST

Map ID
Direction
Distance
Elevation

MAP FINDINGS

Site

Database(s)

EDR ID Number
EPA ID Number

CASA DE CLEANERS (Continued)

S113134933

Mailing City,St,Zip: SAN JOSE, CA 951285205
Gen County: Not reported
TSD EPA ID: CA0000084517
TSD County: Not reported
Waste Category: Liquids with halogenated organic compounds >= 1,000 Mg./L
Disposal Method: Transfer Station
Tons: 0.09
Cat Decode: Not reported
Method Decode: Not reported
Facility County: Santa Clara

envid: S113134933
Year: 2005
GEPAID: CAL000288712
Contact: DAVID HAN (RUONG HAN)
Telephone: 4082986359
Mailing Name: Not reported
Mailing Address: 1739 W SAN CARLOS ST
Mailing City,St,Zip: SAN JOSE, CA 951285205
Gen County: Not reported
TSD EPA ID: CA0000084517
TSD County: Not reported
Waste Category: Liquids with halogenated organic compounds >= 1,000 Mg./L
Disposal Method: Transfer Station
Tons: 0.15
Cat Decode: Not reported
Method Decode: Not reported
Facility County: Santa Clara

envid: S113134933
Year: 2005
GEPAID: CAL000288712
Contact: DAVID HAN (RUONG HAN)
Telephone: 4082986359
Mailing Name: Not reported
Mailing Address: 1739 W SAN CARLOS ST
Mailing City,St,Zip: SAN JOSE, CA 951285205
Gen County: Not reported
TSD EPA ID: CA0000084517
TSD County: Not reported
Waste Category: Not reported
Disposal Method: Transfer Station
Tons: Not reported
Cat Decode: Not reported
Method Decode: Not reported
Facility County: Santa Clara

envid: S113134933
Year: 2004
GEPAID: CAL000288712
Contact: DAVID HAN (RUONG HAN)
Telephone: 4082986359
Mailing Name: Not reported
Mailing Address: 1739 W SAN CARLOS ST
Mailing City,St,Zip: SAN JOSE, CA 951285205
Gen County: Not reported
TSD EPA ID: CA0000084517

Map ID
Direction
Distance
Elevation

MAP FINDINGS

Site

Database(s)

EDR ID Number
EPA ID Number

CASA DE CLEANERS (Continued)

S113134933

TSD County: Not reported
Waste Category: Liquids with halogenated organic compounds >= 1,000 Mg./L
Disposal Method: Not reported
Tons: 0.09
Cat Decode: Not reported
Method Decode: Not reported
Facility County: Santa Clara

[Click this hyperlink](#) while viewing on your computer to access additional CA_HAZNET: detail in the EDR Site Report.

J66
WNW
1/8-1/4
0.246 mi.
1300 ft.

CASA DE CLEANERS
1739 W SAN CARLOS ST
SAN JOSE, CA 95128

EMI **S107620396**
SAN JOSE HAZMAT **N/A**

Site 3 of 7 in cluster J

Relative:
Lower

Actual:
119 ft.

EMI:
Year: 2004
County Code: 43
Air Basin: SF
Facility ID: 16608
Air District Name: BA
SIC Code: 7216
Air District Name: BAY AREA AQMD
Community Health Air Pollution Info System: Not reported
Consolidated Emission Reporting Rule: Not reported
Total Organic Hydrocarbon Gases Tons/Yr: 0.067
Reactive Organic Gases Tons/Yr: 0
Carbon Monoxide Emissions Tons/Yr: 0
NOX - Oxides of Nitrogen Tons/Yr: 0
SOX - Oxides of Sulphur Tons/Yr: 0
Particulate Matter Tons/Yr: 0
Part. Matter 10 Micrometers and Smlr Tons/Yr: 0

Year: 2005
County Code: 43
Air Basin: SF
Facility ID: 16608
Air District Name: BA
SIC Code: 7216
Air District Name: BAY AREA AQMD
Community Health Air Pollution Info System: Not reported
Consolidated Emission Reporting Rule: Not reported
Total Organic Hydrocarbon Gases Tons/Yr: 0
Reactive Organic Gases Tons/Yr: 0
Carbon Monoxide Emissions Tons/Yr: 0
NOX - Oxides of Nitrogen Tons/Yr: 0
SOX - Oxides of Sulphur Tons/Yr: 0
Particulate Matter Tons/Yr: 0
Part. Matter 10 Micrometers and Smlr Tons/Yr: 0

Year: 2006
County Code: 43
Air Basin: SF
Facility ID: 16608
Air District Name: BA
SIC Code: 7216

Map ID
Direction
Distance
Elevation

MAP FINDINGS

Site

Database(s)

EDR ID Number
EPA ID Number

CASA DE CLEANERS (Continued)

S107620396

Air District Name: BAY AREA AQMD
Community Health Air Pollution Info System: Not reported
Consolidated Emission Reporting Rule: Not reported
Total Organic Hydrocarbon Gases Tons/Yr: .067
Reactive Organic Gases Tons/Yr: 0
Carbon Monoxide Emissions Tons/Yr: 0
NOX - Oxides of Nitrogen Tons/Yr: 0
SOX - Oxides of Sulphur Tons/Yr: 0
Particulate Matter Tons/Yr: 0
Part. Matter 10 Micrometers and Smllr Tons/Yr:0

Year: 2007
County Code: 43
Air Basin: SF
Facility ID: 16608
Air District Name: BA
SIC Code: 7216
Air District Name: BAY AREA AQMD
Community Health Air Pollution Info System: Not reported
Consolidated Emission Reporting Rule: Not reported
Total Organic Hydrocarbon Gases Tons/Yr: .067
Reactive Organic Gases Tons/Yr: .0468062
Carbon Monoxide Emissions Tons/Yr: 0
NOX - Oxides of Nitrogen Tons/Yr: 0
SOX - Oxides of Sulphur Tons/Yr: 0
Particulate Matter Tons/Yr: 0
Part. Matter 10 Micrometers and Smllr Tons/Yr:0

Year: 2008
County Code: 43
Air Basin: SF
Facility ID: 16608
Air District Name: BA
SIC Code: 7216
Air District Name: BAY AREA AQMD
Community Health Air Pollution Info System: Not reported
Consolidated Emission Reporting Rule: Not reported
Total Organic Hydrocarbon Gases Tons/Yr: .067
Reactive Organic Gases Tons/Yr: 0
Carbon Monoxide Emissions Tons/Yr: 0
NOX - Oxides of Nitrogen Tons/Yr: 0
SOX - Oxides of Sulphur Tons/Yr: 0
Particulate Matter Tons/Yr: 0
Part. Matter 10 Micrometers and Smllr Tons/Yr:0

Year: 2009
County Code: 43
Air Basin: SF
Facility ID: 16608
Air District Name: BA
SIC Code: 7216
Air District Name: BAY AREA AQMD
Community Health Air Pollution Info System: Not reported
Consolidated Emission Reporting Rule: Not reported
Total Organic Hydrocarbon Gases Tons/Yr: 0.54000000000000004
Reactive Organic Gases Tons/Yr: 0
Carbon Monoxide Emissions Tons/Yr: 0

Map ID
Direction
Distance
Elevation

MAP FINDINGS

Site

Database(s)

EDR ID Number
EPA ID Number

CASA DE CLEANERS (Continued)

S107620396

NOX - Oxides of Nitrogen Tons/Yr: 0
SOX - Oxides of Sulphur Tons/Yr: 0
Particulate Matter Tons/Yr: 0
Part. Matter 10 Micrometers and Smllr Tons/Yr:0

Year: 2010
County Code: 43
Air Basin: SF
Facility ID: 16608
Air District Name: BA
SIC Code: 7216
Air District Name: BAY AREA AQMD
Community Health Air Pollution Info System: Not reported
Consolidated Emission Reporting Rule: Not reported
Total Organic Hydrocarbon Gases Tons/Yr: 0.54000000000000004
Reactive Organic Gases Tons/Yr: 0.37724400000000002
Carbon Monoxide Emissions Tons/Yr: 0
NOX - Oxides of Nitrogen Tons/Yr: 0
SOX - Oxides of Sulphur Tons/Yr: 0
Particulate Matter Tons/Yr: 0
Part. Matter 10 Micrometers and Smllr Tons/Yr:0

SAN JOSE HAZMAT:

Region: SAN JOSE
File Num: 411835
Class: Auto Wrecking/Misc Simple Facility

**J67
WNW
1/8-1/4
0.246 mi.
1300 ft.**

**SOUTH BAY PAINTS
1749 W SAN CARLOS ST
SAN JOSE, CA 95128**

**CUPA Listings
SAN JOSE HAZMAT**

**S102416518
N/A**

Site 4 of 7 in cluster J

**Relative:
Lower
Actual:
119 ft.**

CUPA SANTA CLARA:

Region: SANTA CLARA
PE#: Not reported
Program Description: HMBP FACILITY, 1-3 CHEMICALS
Latitude: 37.323578
Longitude: -121.923495
Record ID: PR0397461
Facility ID: FA0700761

Region: SANTA CLARA
PE#: 2202
Program Description: GENERATES < 100 KG/YR
Latitude: 37.323578
Longitude: -121.923495
Record ID: PR0423587
Facility ID: FA0700761

SAN JOSE HAZMAT:

Region: SAN JOSE
File Num: 401033
Class: Auto Wrecking/Misc Simple Facility

Map ID
Direction
Distance
Elevation

MAP FINDINGS

Site

Database(s)

EDR ID Number
EPA ID Number

J68
WNW
1/8-1/4
0.246 mi.
1300 ft.

CASH & CARRY # 571
1731 WEST SAN CARLOS STREET
SAN JOSE, CA 95128

CERS HAZ WASTE
CERS
S121737498
N/A

Relative:
Lower

Actual:
119 ft.

Site 5 of 7 in cluster J

CERS HAZ WASTE:
Site ID: 103491
CERS ID: 10456879
CERS Description: Hazardous Waste Generator

Affiliation:

Affiliation Type Desc: Document Preparer
Entity Name: Darryl Dinson
Entity Title: Not reported
Affiliation Address: Not reported
Affiliation City: Not reported
Affiliation State: Not reported
Affiliation Country: Not reported
Affiliation Zip: Not reported
Affiliation Phone: Not reported

Affiliation Type Desc: CUPA District
Entity Name: Santa Clara County Environmental Health
Entity Title: Not reported
Affiliation Address: 1555 Berger Drive, Suite 300
Affiliation City: San Jose
Affiliation State: CA
Affiliation Country: Not reported
Affiliation Zip: 95112-2716
Affiliation Phone: (408) 918-3400

Affiliation Type Desc: Facility Mailing Address
Entity Name: Mailing Address
Entity Title: Not reported
Affiliation Address: P.O. Box 512377
Affiliation City: Los Angeles
Affiliation State: CA
Affiliation Country: Not reported
Affiliation Zip: 90051-0377
Affiliation Phone: Not reported

Affiliation Type Desc: Parent Corporation
Entity Name: Cash & Carry Stores
Entity Title: Not reported
Affiliation Address: Not reported
Affiliation City: Not reported
Affiliation State: Not reported
Affiliation Country: Not reported
Affiliation Zip: Not reported
Affiliation Phone: Not reported

Affiliation Type Desc: Identification Signer
Entity Name: Darryl Dinson
Entity Title: Enviromental Health Compliance Manager
Affiliation Address: Not reported
Affiliation City: Not reported
Affiliation State: Not reported
Affiliation Country: Not reported
Affiliation Zip: Not reported

Map ID
Direction
Distance
Elevation

MAP FINDINGS

Site

Database(s)

EDR ID Number
EPA ID Number

CASH & CARRY # 571 (Continued)

S121737498

Affiliation Phone: Not reported

Affiliation Type Desc: Environmental Contact
Entity Name: Darryl Dinson
Entity Title: Not reported
Affiliation Address: P.O. Box 512377
Affiliation City: Los Angeles
Affiliation State: CA
Affiliation Country: Not reported
Affiliation Zip: 90051-0377
Affiliation Phone: (323) 869-7704

Affiliation Type Desc: Legal Owner
Entity Name: Smart & Final LLC
Entity Title: Not reported
Affiliation Address: P.O. BOX 512377
Affiliation City: Los Angeles
Affiliation State: CA
Affiliation Country: United States
Affiliation Zip: 90051-0377
Affiliation Phone: (323) 869-7500

Affiliation Type Desc: Operator
Entity Name: Cash & Carry #571
Entity Title: Not reported
Affiliation Address: Not reported
Affiliation City: Not reported
Affiliation State: Not reported
Affiliation Country: Not reported
Affiliation Zip: Not reported
Affiliation Phone: (323) 869-7500

CERS TANKS:

Site ID: 103491
CERS ID: 10456879
CERS Description: Chemical Storage Facilities

Affiliation:

Affiliation Type Desc: Document Preparer
Entity Name: Darryl Dinson
Entity Title: Not reported
Affiliation Address: Not reported
Affiliation City: Not reported
Affiliation State: Not reported
Affiliation Country: Not reported
Affiliation Zip: Not reported
Affiliation Phone: Not reported

Affiliation Type Desc: CUPA District
Entity Name: Santa Clara County Environmental Health
Entity Title: Not reported
Affiliation Address: 1555 Berger Drive, Suite 300
Affiliation City: San Jose
Affiliation State: CA
Affiliation Country: Not reported
Affiliation Zip: 95112-2716

Map ID
Direction
Distance
Elevation

MAP FINDINGS

Site

Database(s)

EDR ID Number
EPA ID Number

CASH & CARRY # 571 (Continued)

S121737498

Affiliation Phone: (408) 918-3400

Affiliation Type Desc: Facility Mailing Address
Entity Name: Mailing Address
Entity Title: Not reported
Affiliation Address: P.O. Box 512377
Affiliation City: Los Angeles
Affiliation State: CA
Affiliation Country: Not reported
Affiliation Zip: 90051-0377
Affiliation Phone: Not reported

Affiliation Type Desc: Parent Corporation
Entity Name: Cash & Carry Stores
Entity Title: Not reported
Affiliation Address: Not reported
Affiliation City: Not reported
Affiliation State: Not reported
Affiliation Country: Not reported
Affiliation Zip: Not reported
Affiliation Phone: Not reported

Affiliation Type Desc: Identification Signer
Entity Name: Darryl Dinson
Entity Title: Environmental Health Compliance Manager
Affiliation Address: Not reported
Affiliation City: Not reported
Affiliation State: Not reported
Affiliation Country: Not reported
Affiliation Zip: Not reported
Affiliation Phone: Not reported

Affiliation Type Desc: Environmental Contact
Entity Name: Darryl Dinson
Entity Title: Not reported
Affiliation Address: P.O. Box 512377
Affiliation City: Los Angeles
Affiliation State: CA
Affiliation Country: Not reported
Affiliation Zip: 90051-0377
Affiliation Phone: (323) 869-7704

Affiliation Type Desc: Legal Owner
Entity Name: Smart & Final LLC
Entity Title: Not reported
Affiliation Address: P.O. BOX 512377
Affiliation City: Los Angeles
Affiliation State: CA
Affiliation Country: United States
Affiliation Zip: 90051-0377
Affiliation Phone: (323) 869-7500

Affiliation Type Desc: Operator
Entity Name: Cash & Carry #571
Entity Title: Not reported
Affiliation Address: Not reported
Affiliation City: Not reported

Map ID
Direction
Distance
Elevation

MAP FINDINGS

Site

Database(s)

EDR ID Number
EPA ID Number

CASH & CARRY # 571 (Continued)

S121737498

Affiliation State: Not reported
Affiliation Country: Not reported
Affiliation Zip: Not reported
Affiliation Phone: (323) 869-7500

J69
WNW
1/8-1/4
0.246 mi.
1300 ft.

CASH & CARRY
1731 W SAN CARLOS ST
SAN JOSE, CA 95138

CUPA Listings
HAZNET

S118937338
N/A

Site 6 of 7 in cluster J

Relative:
Lower

CUPA SANTA CLARA:

Actual:
119 ft.

Region: SANTA CLARA
PE#: Not reported
Program Description: HMBP FACILITY, 1-3 CHEMICALS
Latitude: 37.3240546
Longitude: -121.9225165
Record ID: PR0428640
Facility ID: FA0285854

Region: SANTA CLARA
PE#: 2202
Program Description: GENERATES < 100 KG/YR
Latitude: 37.3240546
Longitude: -121.9225165
Record ID: PR0428641
Facility ID: FA0285854

HAZNET:

envid: S118937338
Year: 2017
GEPAID: CAL000387976
Contact: DARRYL DINSON
Telephone: 3238697704
Mailing Name: Not reported
Mailing Address: PO BOX 512377
Mailing City,St,Zip: LOS ANGELES, CA 900510000
Gen County: Santa Clara
TSD EPA ID: NVD980895338
TSD County: 99
Waste Category: Alkaline solution without metals pH >= 12.5
Disposal Method: Neutralization Only
Tons: 0.06
Cat Decode: Alkaline solution without metals pH >= 12.5
Method Decode: Neutralization Only
Facility County: Santa Clara

envid: S118937338
Year: 2017
GEPAID: CAL000387976
Contact: DARRYL DINSON
Telephone: 3238697704
Mailing Name: Not reported
Mailing Address: PO BOX 512377
Mailing City,St,Zip: LOS ANGELES, CA 900510000
Gen County: Santa Clara

Map ID
Direction
Distance
Elevation

MAP FINDINGS

Site

Database(s)

EDR ID Number
EPA ID Number

CASH & CARRY (Continued)

S118937338

TSD EPA ID: NVD980895338
TSD County: 99
Waste Category: Unspecified solvent mixture
Disposal Method: Storage, Bulking, And/Or Transfer Off Site--No Treatment/Recovery
(H010-H129) Or (H131-H135)
Tons: 0.0015
Cat Decode: Unspecified solvent mixture
Method Decode: Storage, Bulking, And/Or Transfer Off Site--No Treatment/Recovery
(H010-H129) Or (H131-H135)
Facility County: Santa Clara

envid: S118937338
Year: 2016
GEPAID: CAL000387976
Contact: DARRYL DINSON
Telephone: 3238697704
Mailing Name: Not reported
Mailing Address: PO BOX 512377
Mailing City,St,Zip: LOS ANGELES, CA 900510000
Gen County: Santa Clara
TSD EPA ID: NVD980895338
TSD County: 99
Waste Category: Liquids with pH <= 2
Disposal Method: Neutralization Only
Tons: 0.039
Cat Decode: Not reported
Method Decode: Not reported
Facility County: Santa Clara

envid: S118937338
Year: 2016
GEPAID: CAL000387976
Contact: DARRYL DINSON
Telephone: 3238697704
Mailing Name: Not reported
Mailing Address: PO BOX 512377
Mailing City,St,Zip: LOS ANGELES, CA 900510000
Gen County: Santa Clara
TSD EPA ID: NVD980895338
TSD County: 99
Waste Category: Unspecified solvent mixture
Disposal Method: Storage, Bulking, And/Or Transfer Off Site--No Treatment/Recovery
(H010-H129) Or (H131-H135)
Tons: 0.0055
Cat Decode: Not reported
Method Decode: Not reported
Facility County: Santa Clara

envid: S118937338
Year: 2016
GEPAID: CAL000387976
Contact: DARRYL DINSON
Telephone: 3238697704
Mailing Name: Not reported
Mailing Address: PO BOX 512377
Mailing City,St,Zip: LOS ANGELES, CA 900510000
Gen County: Santa Clara

Map ID
Direction
Distance
Elevation

MAP FINDINGS

Site

Database(s)

EDR ID Number
EPA ID Number

CASH & CARRY (Continued)

S118937338

TSD EPA ID: NVD980895338
TSD County: 99
Waste Category: Alkaline solution without metals pH >= 12.5
Disposal Method: Neutralization Only
Tons: 0.088
Cat Decode: Not reported
Method Decode: Not reported
Facility County: Santa Clara

[Click this hyperlink](#) while viewing on your computer to access
3 additional CA_HAZNET: record(s) in the EDR Site Report.

**J70
WNW
1/8-1/4
0.246 mi.
1300 ft.**

**CASH & CARRY #571
1731 W SAN CARLOS ST
SAN JOSE, CA 95128**

SAN JOSE HAZMAT

**S120629473
N/A**

Site 7 of 7 in cluster J

**Relative:
Lower**

SAN JOSE HAZMAT:

**Actual:
119 ft.**

Region: SAN JOSE
File Num: 603206
Class: Not reported

**H71
SE
1/8-1/4
0.249 mi.
1315 ft.**

**BERT MARTIN'S BODY SHOP
403 MERIDIAN AVE
SAN JOSE, CA 95126**

**RCRA-SQG
FINDS
ECHO**

**1000393013
CAD981170350**

Site 4 of 4 in cluster H

**Relative:
Higher**

RCRA-SQG:

**Actual:
121 ft.**

Date form received by agency: 01/16/1986
Facility name: BERT MARTIN'S BODY SHOP
Facility address: 403 MERIDIAN AVE
SAN JOSE, CA 95126
EPA ID: CAD981170350
Mailing address: MERIDIAN AVE
SAN JOSE, CA 95126
Contact: ENVIRONMENTAL MANAGER
Contact address: 403 MERIDIAN AVE
SAN JOSE, CA 95126
Contact country: US
Contact telephone: 408-286-3050
Contact email: Not reported
EPA Region: 09
Classification: Small Small Quantity Generator
Description: Handler: generates more than 100 and less than 1000 kg of hazardous waste during any calendar month and accumulates less than 6000 kg of hazardous waste at any time; or generates 100 kg or less of hazardous waste during any calendar month, and accumulates more than 1000 kg of hazardous waste at any time

Owner/Operator Summary:

Owner/operator name: BERT MARTIN
Owner/operator address: NOT REQUIRED
NOT REQUIRED, ME 99999
Owner/operator country: Not reported

Map ID
Direction
Distance
Elevation

MAP FINDINGS

Site

Database(s)

EDR ID Number
EPA ID Number

BERT MARTIN'S BODY SHOP (Continued)

1000393013

Owner/operator telephone: 415-555-1212
Owner/operator email: Not reported
Owner/operator fax: Not reported
Owner/operator extension: Not reported
Legal status: Private
Owner/Operator Type: Owner
Owner/Op start date: Not reported
Owner/Op end date: Not reported

Owner/operator name: NOT REQUIRED
Owner/operator address: NOT REQUIRED
NOT REQUIRED, ME 99999

Owner/operator country: Not reported
Owner/operator telephone: 415-555-1212
Owner/operator email: Not reported
Owner/operator fax: Not reported
Owner/operator extension: Not reported
Legal status: Private
Owner/Operator Type: Operator
Owner/Op start date: Not reported
Owner/Op end date: Not reported

Handler Activities Summary:

U.S. importer of hazardous waste: No
Mixed waste (haz. and radioactive): No
Recycler of hazardous waste: No
Transporter of hazardous waste: No
Treater, storer or disposer of HW: No
Underground injection activity: No
On-site burner exemption: No
Furnace exemption: No
Used oil fuel burner: No
Used oil processor: No
Used oil refiner: No
Used oil fuel marketer to burner: No
Used oil Specification marketer: No
Used oil transfer facility: No
Used oil transporter: No

Violation Status: No violations found

FINDS:

Registry ID: 110002681205

Environmental Interest/Information System

RCRAInfo is a national information system that supports the Resource Conservation and Recovery Act (RCRA) program through the tracking of events and activities related to facilities that generate, transport, and treat, store, or dispose of hazardous waste. RCRAInfo allows RCRA program staff to track the notification, permit, compliance, and corrective action activities required under RCRA.

[Click this hyperlink](#) while viewing on your computer to access additional FINDS: detail in the EDR Site Report.

Map ID
Direction
Distance
Elevation

MAP FINDINGS

Site

Database(s)

EDR ID Number
EPA ID Number

BERT MARTIN'S BODY SHOP (Continued)

1000393013

ECHO:

Envid: 1000393013
Registry ID: 110002681205
DFR URL: <http://echo.epa.gov/detailed-facility-report?fid=110002681205>

K72
West
1/4-1/2
0.269 mi.
1418 ft.

BEACON #584
1744 SAN CARLOS
SAN JOSE, CA 95128
Site 1 of 3 in cluster K

LUST **S104397014**
HIST CORTESE **N/A**
CERS

Relative:
Higher
Actual:
121 ft.

LUST:

Lead Agency: SANTA CLARA COUNTY LOP
Case Type: LUST Cleanup Site
Geo Track: http://geotracker.waterboards.ca.gov/profile_report.asp?global_id=T0608500223
Global Id: T0608500223
Latitude: 37.3230930004571
Longitude: -121.923501491547
Status: Completed - Case Closed
Status Date: 06/03/2011
Case Worker: GOR
RB Case Number: 02-025
Local Agency: SANTA CLARA COUNTY LOP
File Location: All Files are on GeoTracker or in the Local Agency Database
Local Case Number: 07S1W13L01f
Potential Media Affect: Other Groundwater (uses other than drinking water), Soil
Potential Contaminants of Concern: Benzene, Toluene, Xylene, MTBE / TBA / Other Fuel Oxygenates, Gasoline
Site History: On August 1, 1986, a 550 gallon waste oil tank was removed. It was located behind the station building. Soil sample S-1 collected from below the UST detected 4.9 parts per million (ppm) total petroleum hydrocarbons. In 1991 three soil borings (SC-1, SC-2, and SC-3) were installed to approximately 50 feet below ground surface (bgs). The borings were installed as part of a real estate divestment investigation. Toluene was detected in every soil sample and benzene was detected in the sample collected from SC-2. The consultant theorized that the trace levels of contamination were due to laboratory cross contamination. In 1992, gasoline was reportedly flowing through cracks in the asphalt located between the pump island and the underground storage tanks (USTs). Piping tests determined that three piping runs were breached. Soil samples collected in the piping runs detected TPH-g up to 6,000 ppm. Soil sample collected from the vicinity of the USTs indicated TPH-g at concentrations up to 23,000 ppm. Due to these results, additional soil was excavated. Confirmation samples collected following the additional excavation detected up to 18,000 ppm TPH-g. The volume of soil excavated and it's final location is not described in the file. In March 1999 five soil borings were installed (B-1 through B-5) near the USTs and product islands to a depth of 40 feet bgs. Up to 390 ppm TPH-g was detected in soil samples. Grab groundwater samples were collected from borings B-2, B-3, B-4, and B-5. Up to 120,000 ppb TPH-g was detected. Up to 1,400 ppb benzene was detected. Up to 4,300 ppb MTBE was detected. On August 11, 1999 four soil borings (ABA-1, ABA-2, ABA-4, and ABA-5) were installed to depths of 35 to 40 feet bgs. Trace concentrations of hydrocarbons were detected in two of the borings. Up to 83 ppb TPH-g and 3.3 ppb benzene were detected in grab groundwater samples. In October 1999 three groundwater monitoring wells (MW-1 through MW-3) were installed to depths of approximately

Map ID
Direction
Distance
Elevation

MAP FINDINGS

Site

Database(s)

EDR ID Number
EPA ID Number

BEACON #584 (Continued)

S104397014

50 feet bgs. TPH-g and benzene was not detected in groundwater samples. MTBE was detected in well MW-1 at a concentration of 33 ppb. Groundwater gradient was determined to be toward the southeast. In December 2001, three soil borings (ABA-6 through ABA-8) and one groundwater monitoring well (MW-4) were installed. Low levels of fuel related compounds were reported in soil samples. In March 2003 groundwater monitoring well MW-5 was installed near the USTs to a depth of approximately 60 feet bgs. On September 28 and 29, 2005 six soil vapor extraction wells were installed. The wells were completed to a depth of approximately 30 feet bgs. In December 2005, soil vapor pilot tests were performed (performed on December 8, 9, 12, and 13) on four of the extraction wells (VEW-1, VEW-2, VEW-3, and VEW-4). These wells are screened between 10 and 30 feet bgs. The SVE pilot tests removed approximately 9.1 pounds of TPH-g and 0.008 pounds of benzene.

LUST:

Global Id: T0608500223
Contact Type: Local Agency Caseworker
Contact Name: Gerald O'Regan
Organization Name: SANTA CLARA COUNTY LOP
Address: 1555 BERGER DRIVE STE 300
City: SAN JOSE
Email: gerald.o'regan@deh.sccgov.org
Phone Number: Not reported

Global Id: T0608500223
Contact Type: Regional Board Caseworker
Contact Name: Regional Water Board
Organization Name: SAN FRANCISCO BAY RWQCB (REGION 2)
Address: 1515 CLAY ST SUITE 1400
City: OAKLAND
Email: Not reported
Phone Number: Not reported

LUST:

Global Id: T0608500223
Action Type: RESPONSE
Date: 04/15/2005
Action: Monitoring Report - Quarterly

Global Id: T0608500223
Action Type: RESPONSE
Date: 07/31/2003
Action: Monitoring Report - Quarterly

Global Id: T0608500223
Action Type: Other
Date: 06/29/1992
Action: Leak Reported

Global Id: T0608500223
Action Type: RESPONSE
Date: 10/31/2003
Action: Monitoring Report - Quarterly

Global Id: T0608500223

Map ID
Direction
Distance
Elevation

MAP FINDINGS

Site

Database(s)

EDR ID Number
EPA ID Number

BEACON #584 (Continued)

S104397014

Action Type: RESPONSE
Date: 12/22/2000
Action: Soil and Water Investigation Workplan

Global Id: T0608500223
Action Type: ENFORCEMENT
Date: 08/06/2009
Action: Staff Letter

Global Id: T0608500223
Action Type: ENFORCEMENT
Date: 08/06/2009
Action: Staff Letter

Global Id: T0608500223
Action Type: RESPONSE
Date: 04/04/2003
Action: Soil and Water Investigation Report

Global Id: T0608500223
Action Type: RESPONSE
Date: 04/15/2004
Action: Monitoring Report - Quarterly

Global Id: T0608500223
Action Type: RESPONSE
Date: 07/30/2002
Action: Monitoring Report - Quarterly

Global Id: T0608500223
Action Type: RESPONSE
Date: 04/30/2003
Action: Monitoring Report - Quarterly

Global Id: T0608500223
Action Type: RESPONSE
Date: 04/15/2005
Action: Soil and Water Investigation Workplan

Global Id: T0608500223
Action Type: RESPONSE
Date: 10/30/2002
Action: Monitoring Report - Quarterly

Global Id: T0608500223
Action Type: RESPONSE
Date: 04/30/2002
Action: Monitoring Report - Quarterly

Global Id: T0608500223
Action Type: RESPONSE
Date: 10/15/2004
Action: Monitoring Report - Quarterly

Global Id: T0608500223
Action Type: RESPONSE
Date: 01/15/2005

Map ID
Direction
Distance
Elevation

MAP FINDINGS

Site

Database(s)

EDR ID Number
EPA ID Number

BEACON #584 (Continued)

S104397014

Action: Monitoring Report - Quarterly

Global Id: T0608500223
Action Type: RESPONSE
Date: 07/15/2005
Action: Monitoring Report - Quarterly

Global Id: T0608500223
Action Type: ENFORCEMENT
Date: 02/10/2010
Action: Staff Letter - #0102012

Global Id: T0608500223
Action Type: ENFORCEMENT
Date: 12/08/2010
Action: Staff Letter

Global Id: T0608500223
Action Type: ENFORCEMENT
Date: 05/27/2010
Action: Staff Letter

Global Id: T0608500223
Action Type: ENFORCEMENT
Date: 04/30/2010
Action: Staff Letter - #0102034

Global Id: T0608500223
Action Type: ENFORCEMENT
Date: 06/03/2011
Action: Closure/No Further Action Letter

Global Id: T0608500223
Action Type: ENFORCEMENT
Date: 09/09/2010
Action: Staff Letter - #010299

Global Id: T0608500223
Action Type: RESPONSE
Date: 04/30/2010
Action: Monitoring Report - Semi-Annually

Global Id: T0608500223
Action Type: RESPONSE
Date: 01/20/2001
Action: Other Report / Document

Global Id: T0608500223
Action Type: RESPONSE
Date: 04/29/2002
Action: Soil and Water Investigation Workplan

Global Id: T0608500223
Action Type: RESPONSE
Date: 01/30/2003
Action: Monitoring Report - Quarterly

Map ID
Direction
Distance
Elevation

MAP FINDINGS

Site

Database(s)

EDR ID Number
EPA ID Number

BEACON #584 (Continued)

S104397014

Global Id: T0608500223
Action Type: RESPONSE
Date: 07/15/2004
Action: Monitoring Report - Quarterly

Global Id: T0608500223
Action Type: REMEDIATION
Date: 12/08/2005
Action: Soil Vapor Extraction (SVE)

Global Id: T0608500223
Action Type: RESPONSE
Date: 10/31/2009
Action: Monitoring Report - Semi-Annually

Global Id: T0608500223
Action Type: RESPONSE
Date: 11/12/2010
Action: Well Destruction Report

Global Id: T0608500223
Action Type: RESPONSE
Date: 06/29/1992
Action: Unauthorized Release Form

Global Id: T0608500223
Action Type: RESPONSE
Date: 04/18/2011
Action: Well Destruction Report

Global Id: T0608500223
Action Type: RESPONSE
Date: 11/14/2002
Action: Other Workplan

Global Id: T0608500223
Action Type: RESPONSE
Date: 01/22/2004
Action: Verbal Communication

Global Id: T0608500223
Action Type: RESPONSE
Date: 12/28/2010
Action: Correspondence

Global Id: T0608500223
Action Type: RESPONSE
Date: 02/02/1999
Action: Soil and Water Investigation Workplan

Global Id: T0608500223
Action Type: Other
Date: 06/26/1992
Action: Leak Discovery

Global Id: T0608500223
Action Type: RESPONSE

Map ID
Direction
Distance
Elevation

MAP FINDINGS

Site

Database(s)

EDR ID Number
EPA ID Number

BEACON #584 (Continued)

S104397014

Date: 01/06/2009
Action: Monitoring Report - Quarterly

Global Id: T0608500223
Action Type: RESPONSE
Date: 02/10/2011
Action: Correspondence

Global Id: T0608500223
Action Type: RESPONSE
Date: 12/20/2006
Action: Other Report / Document

Global Id: T0608500223
Action Type: RESPONSE
Date: 09/02/1992
Action: Other Report / Document

Global Id: T0608500223
Action Type: RESPONSE
Date: 12/19/2001
Action: Other Report / Document

Global Id: T0608500223
Action Type: RESPONSE
Date: 07/20/1999
Action: Soil and Water Investigation Workplan

Global Id: T0608500223
Action Type: RESPONSE
Date: 02/23/2001
Action: Other Workplan

Global Id: T0608500223
Action Type: ENFORCEMENT
Date: 04/02/1996
Action: Notice of Responsibility - #39555

Global Id: T0608500223
Action Type: ENFORCEMENT
Date: 11/07/2000
Action: Staff Letter - #22200

Global Id: T0608500223
Action Type: ENFORCEMENT
Date: 05/03/2001
Action: Staff Letter - #22218

Global Id: T0608500223
Action Type: ENFORCEMENT
Date: 12/06/2001
Action: Staff Letter - #22214

Global Id: T0608500223
Action Type: ENFORCEMENT
Date: 03/20/2002
Action: Staff Letter - #38589

Map ID
Direction
Distance
Elevation

MAP FINDINGS

Site

Database(s)

EDR ID Number
EPA ID Number

BEACON #584 (Continued)

S104397014

Global Id: T0608500223
Action Type: ENFORCEMENT
Date: 09/04/2002
Action: Warning Letter - #38591

Global Id: T0608500223
Action Type: ENFORCEMENT
Date: 01/29/2003
Action: Staff Letter - #41351

Global Id: T0608500223
Action Type: ENFORCEMENT
Date: 03/02/2005
Action: Staff Letter - #46798

Global Id: T0608500223
Action Type: ENFORCEMENT
Date: 09/01/2005
Action: Staff Letter - #50901

Global Id: T0608500223
Action Type: RESPONSE
Date: 05/06/1991
Action: Preliminary Site Assessment Report

Global Id: T0608500223
Action Type: RESPONSE
Date: 04/03/2003
Action: Soil and Water Investigation Report

Global Id: T0608500223
Action Type: RESPONSE
Date: 09/09/2010
Action: Tank Removal Report / UST Sampling Report

Global Id: T0608500223
Action Type: Other
Date: 06/26/1992
Action: Leak Stopped

Global Id: T0608500223
Action Type: RESPONSE
Date: 04/01/1991
Action: Other Report / Document

Global Id: T0608500223
Action Type: RESPONSE
Date: 06/03/2005
Action: Corrective Action Plan / Remedial Action Plan

Global Id: T0608500223
Action Type: RESPONSE
Date: 11/16/2010
Action: Clean Up Fund - 5-Year Review Summary - Regulator Responded

Global Id: T0608500223
Action Type: ENFORCEMENT

Map ID
Direction
Distance
Elevation

MAP FINDINGS

Site

Database(s)

EDR ID Number
EPA ID Number

BEACON #584 (Continued)

S104397014

Date: 12/06/2001
Action: Warning Letter - #22211

Global Id: T0608500223
Action Type: ENFORCEMENT
Date: 01/08/2003
Action: Warning Letter - #40669

Global Id: T0608500223
Action Type: ENFORCEMENT
Date: 02/01/2004
Action: Staff Letter - #43804

LUST:

Global Id: T0608500223
Status: Completed - Case Closed
Status Date: 06/03/2005

Global Id: T0608500223
Status: Completed - Case Closed
Status Date: 06/03/2011

Global Id: T0608500223
Status: Open - Case Begin Date
Status Date: 01/01/1990

Global Id: T0608500223
Status: Open - Site Assessment
Status Date: 02/06/1991

Global Id: T0608500223
Status: Open - Site Assessment
Status Date: 06/03/2005

HIST CORTESE:

Region: CORTESE
Facility County Code: 43
Reg By: LTNKA
Reg Id: 43-0157

CERS TANKS:

Site ID: 256011
CERS ID: T0608500223
CERS Description: Leaking Underground Storage Tank Cleanup Site

Affiliation:

Affiliation Type Desc: Regional Board Caseworker
Entity Name: Regional Water Board - SAN FRANCISCO BAY RWQCB (REGION 2)
Entity Title: Not reported
Affiliation Address: 1515 CLAY ST SUITE 1400
Affiliation City: OAKLAND
Affiliation State: CA
Affiliation Country: Not reported
Affiliation Zip: Not reported
Affiliation Phone: Not reported

Map ID
Direction
Distance
Elevation

MAP FINDINGS

Site

Database(s)

EDR ID Number
EPA ID Number

BEACON #584 (Continued)

S104397014

Affiliation Type Desc: Local Agency Caseworker
Entity Name: Gerald O'Regan - SANTA CLARA COUNTY LOP
Entity Title: Not reported
Affiliation Address: 1555 BERGER DRIVE STE 300
Affiliation City: SAN JOSE
Affiliation State: CA
Affiliation Country: Not reported
Affiliation Zip: Not reported
Affiliation Phone: Not reported

K73
West
1/4-1/2
0.269 mi.
1418 ft.

BEACON #584
1744 W SAN CARLOS ST
SAN JOSE, CA

LUST **S104580364**
N/A

Site 2 of 3 in cluster K

Relative:
Higher
Actual:
121 ft.

LUST SANTA CLARA:
Region: SANTA CLARA
SCVWD ID: 07S1W13L01F
Date Closed: 06/03/2011
EDR Link ID: 07S1W13L01F

K74
West
1/4-1/2
0.269 mi.
1418 ft.

BEACON #584
1744 W SAN CARLOS ST
SAN JOSE, CA 95128

LUST **S104541944**
HIST LUST **N/A**

Site 3 of 3 in cluster K

Relative:
Higher
Actual:
121 ft.

LUST REG 2:
Region: 2
Facility Id: Not reported
Facility Status: Pollution Characterization
Case Number: 07S1W13L01f
How Discovered: Not reported
Leak Cause: Not reported
Leak Source: Not reported
Date Leak Confirmed: Not reported
Oversight Program: LUST
Prelim. Site Assessment Workplan Submitted: Not reported
Preliminary Site Assessment Began: 2/6/1991
Pollution Characterization Began: 2/6/1991
Pollution Remediation Plan Submitted: Not reported
Date Remediation Action Underway: Not reported
Date Post Remedial Action Monitoring Began: Not reported

HIST LUST SANTA CLARA:

Region: SANTA CLARA
Region Code: 2
SCVWD ID: 07S1W13L01
Oversite Agency: SCVWD
Date Listed: 1991-05-29 00:00:00
Closed Date: Not reported

Map ID
Direction
Distance
Elevation

MAP FINDINGS

Site

Database(s)

EDR ID Number
EPA ID Number

75
ESE
1/4-1/2
0.275 mi.
1451 ft.

AJ'S AUTO REPAIR
404 MERIDIAN AVE
SAN JOSE, CA 95126

LUST
HIST LUST
SWEEPS UST
HIST CORTESE
CERS
S102628258
N/A

Relative:
Higher

Actual:
120 ft.

LUST:

Lead Agency: SANTA CLARA COUNTY LOP
Case Type: LUST Cleanup Site
Geo Track: http://geotracker.waterboards.ca.gov/profile_report.asp?global_id=T0608500085
Global Id: T0608500085
Latitude: 37.3206016492002
Longitude: -121.913416385651
Status: Completed - Case Closed
Status Date: 08/30/2004
Case Worker: UST
RB Case Number: Not reported
Local Agency: SANTA CLARA COUNTY LOP
File Location: All Files are on GeoTracker or in the Local Agency Database
Local Case Number: Not reported
Potential Media Affect: Other Groundwater (uses other than drinking water)
Potential Contaminants of Concern: Gasoline
Site History: Not reported

LUST:

Global Id: T0608500085
Contact Type: Regional Board Caseworker
Contact Name: Regional Water Board
Organization Name: SAN FRANCISCO BAY RWQCB (REGION 2)
Address: 1515 CLAY ST SUITE 1400
City: OAKLAND
Email: Not reported
Phone Number: Not reported

Global Id: T0608500085
Contact Type: Local Agency Caseworker
Contact Name: UST CASE WORKER
Organization Name: SANTA CLARA COUNTY LOP
Address: 1555 Berger Drive, Suite 300
City: SAN JOSE
Email: Not reported
Phone Number: 4089183400

LUST:

Global Id: T0608500085
Action Type: ENFORCEMENT
Date: 08/30/2004
Action: Closure/No Further Action Letter

Global Id: T0608500085
Action Type: Other
Date: 11/01/1990
Action: Leak Reported

Global Id: T0608500085
Action Type: ENFORCEMENT
Date: 10/15/1999
Action: Staff Letter - #25286

Map ID
Direction
Distance
Elevation

MAP FINDINGS

Site

Database(s)

EDR ID Number
EPA ID Number

AJ'S AUTO REPAIR (Continued)

S102628258

Global Id: T0608500085
Action Type: ENFORCEMENT
Date: 01/25/1999
Action: Staff Letter - #25284

Global Id: T0608500085
Action Type: ENFORCEMENT
Date: 12/18/1998
Action: Staff Letter - #25281

Global Id: T0608500085
Action Type: ENFORCEMENT
Date: 07/17/1995
Action: Staff Letter - #25278

Global Id: T0608500085
Action Type: ENFORCEMENT
Date: 12/23/1998
Action: Warning Letter - #25283

Global Id: T0608500085
Action Type: ENFORCEMENT
Date: 12/01/2001
Action: Staff Letter - #37724

Global Id: T0608500085
Action Type: RESPONSE
Date: 03/04/2004
Action: Risk Assessment Report

Global Id: T0608500085
Action Type: RESPONSE
Date: 09/28/1990
Action: Other Report / Document

Global Id: T0608500085
Action Type: RESPONSE
Date: 07/21/2001
Action: Other Report / Document

Global Id: T0608500085
Action Type: RESPONSE
Date: 08/26/2004
Action: Correspondence

Global Id: T0608500085
Action Type: RESPONSE
Date: 07/31/1994
Action: Other Workplan

Global Id: T0608500085
Action Type: RESPONSE
Date: 05/01/1991
Action: Tank Removal Report / UST Sampling Report

Global Id: T0608500085
Action Type: RESPONSE

Map ID
Direction
Distance
Elevation

MAP FINDINGS

Site

Database(s)

EDR ID Number
EPA ID Number

AJ'S AUTO REPAIR (Continued)

S102628258

Date: 12/24/2003
Action: Other Workplan

Global Id: T0608500085
Action Type: RESPONSE
Date: 11/03/2003
Action: Soil and Water Investigation Workplan

Global Id: T0608500085
Action Type: RESPONSE
Date: 09/22/2001
Action: Corrective Action Plan / Remedial Action Plan

Global Id: T0608500085
Action Type: RESPONSE
Date: 11/01/1990
Action: Unauthorized Release Form

Global Id: T0608500085
Action Type: RESPONSE
Date: 09/28/1990
Action: Other Report / Document

Global Id: T0608500085
Action Type: RESPONSE
Date: 01/14/2003
Action: Remedial Progress Report

Global Id: T0608500085
Action Type: RESPONSE
Date: 01/27/2003
Action: Correspondence

Global Id: T0608500085
Action Type: RESPONSE
Date: 10/03/2001
Action: Other Report / Document

Global Id: T0608500085
Action Type: RESPONSE
Date: 01/10/2003
Action: Other Report / Document

Global Id: T0608500085
Action Type: RESPONSE
Date: 12/29/2003
Action: Soil Vapor Intrusion Investigation Workplan

Global Id: T0608500085
Action Type: RESPONSE
Date: 10/15/1999
Action: Soil and Water Investigation Report

Global Id: T0608500085
Action Type: RESPONSE
Date: 03/19/2001
Action: Correspondence

Map ID
Direction
Distance
Elevation

MAP FINDINGS

Site

Database(s)

EDR ID Number
EPA ID Number

AJ'S AUTO REPAIR (Continued)

S102628258

Global Id: T0608500085
Action Type: RESPONSE
Date: 03/09/2004
Action: Other Report / Document

Global Id: T0608500085
Action Type: RESPONSE
Date: 08/24/2001
Action: Interim Remedial Action Report

Global Id: T0608500085
Action Type: RESPONSE
Date: 04/30/1999
Action: Monitoring Report - Quarterly

Global Id: T0608500085
Action Type: RESPONSE
Date: 04/16/2004
Action: Risk Assessment Report

Global Id: T0608500085
Action Type: RESPONSE
Date: 04/30/2002
Action: Monitoring Report - Quarterly

Global Id: T0608500085
Action Type: RESPONSE
Date: 10/27/1999
Action: Monitoring Report - Quarterly

Global Id: T0608500085
Action Type: RESPONSE
Date: 05/28/2000
Action: Other Workplan

Global Id: T0608500085
Action Type: RESPONSE
Date: 02/11/2000
Action: Other Workplan

Global Id: T0608500085
Action Type: RESPONSE
Date: 05/03/1999
Action: Other Workplan

Global Id: T0608500085
Action Type: RESPONSE
Date: 06/03/2003
Action: Soil and Water Investigation Workplan

Global Id: T0608500085
Action Type: RESPONSE
Date: 03/24/2003
Action: Monitoring Report - Quarterly

Global Id: T0608500085
Action Type: RESPONSE

Map ID
Direction
Distance
Elevation

MAP FINDINGS

Site

Database(s)

EDR ID Number
EPA ID Number

AJ'S AUTO REPAIR (Continued)

S102628258

Date: 07/10/2003
Action: Well Destruction Report

Global Id: T0608500085
Action Type: ENFORCEMENT
Date: 04/07/1991
Action: Notice of Responsibility - #39812

Global Id: T0608500085
Action Type: ENFORCEMENT
Date: 01/06/2004
Action: Staff Letter - #42910

LUST:

Global Id: T0608500085
Status: Completed - Case Closed
Status Date: 08/30/2004

Global Id: T0608500085
Status: Open - Case Begin Date
Status Date: 09/27/1990

Global Id: T0608500085
Status: Open - Site Assessment
Status Date: 09/27/1990

LUST REG 2:

Region: 2
Facility Id: Not reported
Facility Status: Case Closed
Case Number: 07S1E18M03f
How Discovered: Not reported
Leak Cause: Not reported
Leak Source: Not reported
Date Leak Confirmed: Not reported
Oversight Program: LUST
Prelim. Site Assessment Workplan Submitted: Not reported
Preliminary Site Assessment Began: 9/27/1990
Pollution Characterization Began: Not reported
Pollution Remediation Plan Submitted: Not reported
Date Remediation Action Underway: Not reported
Date Post Remedial Action Monitoring Began: Not reported

LUST SANTA CLARA:

Region: SANTA CLARA
SCVWD ID: 07S1E18M03F
Date Closed: 08/30/2004
EDR Link ID: 07S1E18M03F

HIST LUST SANTA CLARA:

Region: SANTA CLARA
Region Code: 2
SCVWD ID: 07S1E18M03
Oversite Agency: SCVWD

Map ID
Direction
Distance
Elevation

MAP FINDINGS

Site

Database(s)

EDR ID Number
EPA ID Number

AJ'S AUTO REPAIR (Continued)

S102628258

Date Listed: 1991-03-28 00:00:00
Closed Date: 2004-08-30 00:00:00

SWEEPS UST:

Status: Not reported
Comp Number: 401890
Number: Not reported
Board Of Equalization: Not reported
Referral Date: Not reported
Action Date: Not reported
Created Date: Not reported
Owner Tank Id: Not reported
SWRCB Tank Id: 43-060-401890-000001
Tank Status: Not reported
Capacity: 10000
Active Date: Not reported
Tank Use: M.V. FUEL
STG: PRODUCT
Content: REG UNLEADED
Number Of Tanks: 4

Status: Not reported
Comp Number: 401890
Number: Not reported
Board Of Equalization: Not reported
Referral Date: Not reported
Action Date: Not reported
Created Date: Not reported
Owner Tank Id: Not reported
SWRCB Tank Id: 43-060-401890-000002
Tank Status: Not reported
Capacity: 5000
Active Date: Not reported
Tank Use: M.V. FUEL
STG: PRODUCT
Content: LEADED
Number Of Tanks: Not reported

Status: Not reported
Comp Number: 401890
Number: Not reported
Board Of Equalization: Not reported
Referral Date: Not reported
Action Date: Not reported
Created Date: Not reported
Owner Tank Id: Not reported
SWRCB Tank Id: 43-060-401890-000003
Tank Status: Not reported
Capacity: 7000
Active Date: Not reported
Tank Use: M.V. FUEL
STG: PRODUCT
Content: DIESEL
Number Of Tanks: Not reported

Status: Not reported
Comp Number: 401890

Map ID
Direction
Distance
Elevation

MAP FINDINGS

Site

Database(s)

EDR ID Number
EPA ID Number

AJ'S AUTO REPAIR (Continued)

S102628258

Number: Not reported
Board Of Equalization: Not reported
Referral Date: Not reported
Action Date: Not reported
Created Date: Not reported
Owner Tank Id: Not reported
SWRCB Tank Id: 43-060-401890-000004
Tank Status: Not reported
Capacity: 500
Active Date: Not reported
Tank Use: OIL
STG: WASTE
Content: Not reported
Number Of Tanks: Not reported

HIST CORTESE:

Region: CORTESE
Facility County Code: 43
Reg By: LTNKA
Reg Id: 43-0013

CERS TANKS:

Site ID: 217575
CERS ID: T0608500085
CERS Description: Leaking Underground Storage Tank Cleanup Site

Affiliation:

Affiliation Type Desc: Local Agency Caseworker
Entity Name: UST CASE WORKER - SANTA CLARA COUNTY LOP
Entity Title: Not reported
Affiliation Address: 1555 Berger Drive, Suite 300
Affiliation City: SAN JOSE
Affiliation State: CA
Affiliation Country: Not reported
Affiliation Zip: Not reported
Affiliation Phone: 4089183400

Affiliation Type Desc: Regional Board Caseworker
Entity Name: Regional Water Board - SAN FRANCISCO BAY RWQCB (REGION 2)
Entity Title: Not reported
Affiliation Address: 1515 CLAY ST SUITE 1400
Affiliation City: OAKLAND
Affiliation State: CA
Affiliation Country: Not reported
Affiliation Zip: Not reported
Affiliation Phone: Not reported

Map ID
Direction
Distance
Elevation

MAP FINDINGS

Site

Database(s)

EDR ID Number
EPA ID Number

L76
East
1/4-1/2
0.299 mi.
1579 ft.
AMERICAN TIRE DEPOT 160
1353 W SAN CARLOS ST
SAN JOSE, CA 95126
Site 1 of 4 in cluster L

LUST
HIST LUST
CERS HAZ WASTE
CUPA Listings
CERS
S102433012
N/A

Relative:
Lower

Actual:
115 ft.

LUST:

Lead Agency: SANTA CLARA COUNTY LOP
Case Type: LUST Cleanup Site
Geo Track: http://geotracker.waterboards.ca.gov/profile_report.asp?global_id=T0608500868
Global Id: T0608500868
Latitude: 37.3237414208003
Longitude: -121.912794113159
Status: Completed - Case Closed
Status Date: 08/26/1991
Case Worker: UST
RB Case Number: Not reported
Local Agency: SANTA CLARA COUNTY LOP
File Location: All Files are on GeoTracker or in the Local Agency Database
Local Case Number: Not reported
Potential Media Affect: Soil
Potential Contaminants of Concern: Gasoline
Site History: Not reported

LUST:

Global Id: T0608500868
Contact Type: Regional Board Caseworker
Contact Name: Regional Water Board
Organization Name: SAN FRANCISCO BAY RWQCB (REGION 2)
Address: 1515 CLAY ST SUITE 1400
City: OAKLAND
Email: Not reported
Phone Number: Not reported

Global Id: T0608500868
Contact Type: Local Agency Caseworker
Contact Name: UST CASE WORKER
Organization Name: SANTA CLARA COUNTY LOP
Address: 1555 Berger Drive, Suite 300
City: SAN JOSE
Email: Not reported
Phone Number: 4089183400

LUST:

Global Id: T0608500868
Action Type: Other
Date: 07/02/1991
Action: Leak Reported

Global Id: T0608500868
Action Type: ENFORCEMENT
Date: 08/14/1991
Action: Notice of Responsibility - #39851

Global Id: T0608500868
Action Type: ENFORCEMENT
Date: 08/26/1991
Action: Closure/No Further Action Letter

Map ID
Direction
Distance
Elevation

MAP FINDINGS

Site

Database(s)

EDR ID Number
EPA ID Number

AMERICAN TIRE DEPOT 160 (Continued)

S102433012

Global Id: T0608500868
Action Type: REMEDIATION
Date: 07/02/1991
Action: Excavation

Global Id: T0608500868
Action Type: RESPONSE
Date: 08/06/1991
Action: Other Report / Document

LUST:

Global Id: T0608500868
Status: Completed - Case Closed
Status Date: 08/26/1991

Global Id: T0608500868
Status: Open - Case Begin Date
Status Date: 07/02/1991

Global Id: T0608500868
Status: Open - Site Assessment
Status Date: 07/02/1991

LUST REG 2:

Region: 2
Facility Id: Not reported
Facility Status: Case Closed
Case Number: 07S1E18E02f
How Discovered: Not reported
Leak Cause: Not reported
Leak Source: Not reported
Date Leak Confirmed: Not reported
Oversight Program: LUST
Prelim. Site Assessment Workplan Submitted: Not reported
Preliminary Site Assessment Began: 7/2/1991
Pollution Characterization Began: Not reported
Pollution Remediation Plan Submitted: Not reported
Date Remediation Action Underway: Not reported
Date Post Remedial Action Monitoring Began: Not reported

LUST SANTA CLARA:

Region: SANTA CLARA
SCVWD ID: 07S1E18E02F
Date Closed: 08/26/1991
EDR Link ID: 07S1E18E02F

HIST LUST SANTA CLARA:

Region: SANTA CLARA
Region Code: 2
SCVWD ID: 07S1E18E02
Oversite Agency: SCVWD
Date Listed: 1991-08-13 00:00:00
Closed Date: 1991-08-26 00:00:00

Map ID
Direction
Distance
Elevation

MAP FINDINGS

Site

Database(s)

EDR ID Number
EPA ID Number

AMERICAN TIRE DEPOT 160 (Continued)

S102433012

CERS HAZ WASTE:

Site ID: 440206
CERS ID: 10767247
CERS Description: Hazardous Waste Generator

Coordinates:

Site ID: 440206
Facility Name: American Tire Depot 160
Env Int Type Code: HMBP
Program ID: 10767247
Coord Name: Not reported
Ref Point Type Desc: Center of a facility or station.
Latitude: 37.323610
Longitude: -121.912760

Affiliation:

Affiliation Type Desc: Identification Signer
Entity Name: Ara Tchaghlassian
Entity Title: President
Affiliation Address: Not reported
Affiliation City: Not reported
Affiliation State: Not reported
Affiliation Country: Not reported
Affiliation Zip: Not reported
Affiliation Phone: Not reported

Affiliation Type Desc: Legal Owner
Entity Name: ATV INC
Entity Title: Not reported
Affiliation Address: 14407 Alondra Blvd
Affiliation City: La Mirada
Affiliation State: CA
Affiliation Country: United States
Affiliation Zip: 90638
Affiliation Phone: (562) 977-8565

Affiliation Type Desc: Operator
Entity Name: ATV INC
Entity Title: Not reported
Affiliation Address: Not reported
Affiliation City: Not reported
Affiliation State: Not reported
Affiliation Country: Not reported
Affiliation Zip: Not reported
Affiliation Phone: (562) 977-8565

Affiliation Type Desc: Parent Corporation
Entity Name: ATV INC
Entity Title: Not reported
Affiliation Address: Not reported
Affiliation City: Not reported
Affiliation State: Not reported
Affiliation Country: Not reported
Affiliation Zip: Not reported
Affiliation Phone: Not reported

Affiliation Type Desc: Document Preparer

Map ID
Direction
Distance
Elevation

MAP FINDINGS

Site

Database(s)

EDR ID Number
EPA ID Number

AMERICAN TIRE DEPOT 160 (Continued)

S102433012

Entity Name: John Beerwert
Entity Title: Not reported
Affiliation Address: Not reported
Affiliation City: Not reported
Affiliation State: Not reported
Affiliation Country: Not reported
Affiliation Zip: Not reported
Affiliation Phone: Not reported

Affiliation Type Desc: Property Owner
Entity Name: 66 LLC
Entity Title: Not reported
Affiliation Address: 14407 Alondra Blvd
Affiliation City: La Mirada
Affiliation State: CA
Affiliation Country: United States
Affiliation Zip: 90638
Affiliation Phone: (562) 977-8565

Affiliation Type Desc: Facility Mailing Address
Entity Name: Mailing Address
Entity Title: Not reported
Affiliation Address: 14407 Alondra Blvd
Affiliation City: La Mirada
Affiliation State: CA
Affiliation Country: Not reported
Affiliation Zip: 90638
Affiliation Phone: Not reported

Affiliation Type Desc: CUPA District
Entity Name: Santa Clara County Environmental Health
Entity Title: Not reported
Affiliation Address: 1555 Berger Drive, Suite 300
Affiliation City: San Jose
Affiliation State: CA
Affiliation Country: Not reported
Affiliation Zip: 95112-2716
Affiliation Phone: (408) 918-3400

Affiliation Type Desc: Environmental Contact
Entity Name: John Beerwert
Entity Title: Not reported
Affiliation Address: 14407 Alondra Blvd
Affiliation City: La Mirada
Affiliation State: CA
Affiliation Country: Not reported
Affiliation Zip: 90638
Affiliation Phone: (562) 977-8565

CUPA SANTA CLARA:

Region: SANTA CLARA
PE#: 2205
Program Description: GENERATES 100 KG YR TO <5 TONS/YR
Latitude: 37.323647
Longitude: -121.912824
Record ID: PR0360241

Map ID
Direction
Distance
Elevation

MAP FINDINGS

Site

Database(s)

EDR ID Number
EPA ID Number

AMERICAN TIRE DEPOT 160 (Continued)

S102433012

Facility ID: FA0250039

Region: SANTA CLARA
PE#: Not reported
Program Description: HMBP FACILITY, 1-3 CHEMICALS
Latitude: 37.323647
Longitude: -121.912824
Record ID: PR0396681
Facility ID: FA0250039

CERS TANKS:
Site ID: 440206
CERS ID: 10767247
CERS Description: Chemical Storage Facilities

Coordinates:
Site ID: 440206
Facility Name: American Tire Depot 160
Env Int Type Code: HMBP
Program ID: 10767247
Coord Name: Not reported
Ref Point Type Desc: Center of a facility or station.
Latitude: 37.323610
Longitude: -121.912760

Affiliation:
Affiliation Type Desc: Identification Signer
Entity Name: Ara Tchaghlassian
Entity Title: President
Affiliation Address: Not reported
Affiliation City: Not reported
Affiliation State: Not reported
Affiliation Country: Not reported
Affiliation Zip: Not reported
Affiliation Phone: Not reported

Affiliation Type Desc: Legal Owner
Entity Name: ATV INC
Entity Title: Not reported
Affiliation Address: 14407 Alondra Blvd
Affiliation City: La Mirada
Affiliation State: CA
Affiliation Country: United States
Affiliation Zip: 90638
Affiliation Phone: (562) 977-8565

Affiliation Type Desc: Operator
Entity Name: ATV INC
Entity Title: Not reported
Affiliation Address: Not reported
Affiliation City: Not reported
Affiliation State: Not reported
Affiliation Country: Not reported
Affiliation Zip: Not reported
Affiliation Phone: (562) 977-8565

Affiliation Type Desc: Parent Corporation

Map ID
Direction
Distance
Elevation

MAP FINDINGS

Site

Database(s)

EDR ID Number
EPA ID Number

AMERICAN TIRE DEPOT 160 (Continued)

S102433012

Entity Name: ATV INC
Entity Title: Not reported
Affiliation Address: Not reported
Affiliation City: Not reported
Affiliation State: Not reported
Affiliation Country: Not reported
Affiliation Zip: Not reported
Affiliation Phone: Not reported

Affiliation Type Desc: Document Preparer
Entity Name: John Beerwert
Entity Title: Not reported
Affiliation Address: Not reported
Affiliation City: Not reported
Affiliation State: Not reported
Affiliation Country: Not reported
Affiliation Zip: Not reported
Affiliation Phone: Not reported

Affiliation Type Desc: Property Owner
Entity Name: 66 LLC
Entity Title: Not reported
Affiliation Address: 14407 Alondra Blvd
Affiliation City: La Mirada
Affiliation State: CA
Affiliation Country: United States
Affiliation Zip: 90638
Affiliation Phone: (562) 977-8565

Affiliation Type Desc: Facility Mailing Address
Entity Name: Mailing Address
Entity Title: Not reported
Affiliation Address: 14407 Alondra Blvd
Affiliation City: La Mirada
Affiliation State: CA
Affiliation Country: Not reported
Affiliation Zip: 90638
Affiliation Phone: Not reported

Affiliation Type Desc: CUPA District
Entity Name: Santa Clara County Environmental Health
Entity Title: Not reported
Affiliation Address: 1555 Berger Drive, Suite 300
Affiliation City: San Jose
Affiliation State: CA
Affiliation Country: Not reported
Affiliation Zip: 95112-2716
Affiliation Phone: (408) 918-3400

Affiliation Type Desc: Environmental Contact
Entity Name: John Beerwert
Entity Title: Not reported
Affiliation Address: 14407 Alondra Blvd
Affiliation City: La Mirada
Affiliation State: CA
Affiliation Country: Not reported
Affiliation Zip: 90638

Map ID
Direction
Distance
Elevation

MAP FINDINGS

Site

Database(s)

EDR ID Number
EPA ID Number

AMERICAN TIRE DEPOT 160 (Continued)

S102433012

Affiliation Phone: (562) 977-8565

Site ID: 222163

CERS ID: T0608500868

CERS Description: Leaking Underground Storage Tank Cleanup Site

Affiliation:

Affiliation Type Desc: Regional Board Caseworker

Entity Name: Regional Water Board - SAN FRANCISCO BAY RWQCB (REGION 2)

Entity Title: Not reported

Affiliation Address: 1515 CLAY ST SUITE 1400

Affiliation City: OAKLAND

Affiliation State: CA

Affiliation Country: Not reported

Affiliation Zip: Not reported

Affiliation Phone: Not reported

Affiliation Type Desc: Local Agency Caseworker

Entity Name: UST CASE WORKER - SANTA CLARA COUNTY LOP

Entity Title: Not reported

Affiliation Address: 1555 Berger Drive, Suite 300

Affiliation City: SAN JOSE

Affiliation State: CA

Affiliation Country: Not reported

Affiliation Zip: Not reported

Affiliation Phone: 4089183400

L77
East
1/4-1/2
0.299 mi.
1579 ft.

MARK MORRIS TIRES FIRESTO
1353 SAN CARLOS
SAN JOSE, CA 95126

HIST CORTESE **S104397013**
N/A

Site 2 of 4 in cluster L

Relative:
Lower

HIST CORTESE:

Region: CORTESE

Facility County Code: 43

Reg By: LTNKA

Reg Id: 43-0857

Actual:
115 ft.

L78
East
1/4-1/2
0.309 mi.
1629 ft.

FORMER SEARS PROPERTY
1350 W SAN CARLOS ST
SAN JOSE, CA 95110

LUST **S103881069**
HIST LUST **N/A**
CERS

Site 3 of 4 in cluster L

Relative:
Lower

LUST:

Lead Agency: SANTA CLARA COUNTY LOP

Case Type: LUST Cleanup Site

Geo Track: http://geotracker.waterboards.ca.gov/profile_report.asp?global_id=T0608500737

Global Id: T0608500737

Latitude: 37.3213012835781

Longitude: -121.911506652832

Status: Completed - Case Closed

Status Date: 06/03/1997

Case Worker: UST

Actual:
115 ft.

Map ID
Direction
Distance
Elevation

MAP FINDINGS

Site

Database(s)

EDR ID Number
EPA ID Number

FORMER SEARS PROPERTY (Continued)

S103881069

RB Case Number: Not reported
Local Agency: SANTA CLARA COUNTY LOP
File Location: All Files are on GeoTracker or in the Local Agency Database
Local Case Number: Not reported
Potential Media Affect: Other Groundwater (uses other than drinking water)
Potential Contaminants of Concern: Gasoline
Site History: Not reported

LUST:

Global Id: T0608500737
Contact Type: Regional Board Caseworker
Contact Name: Regional Water Board
Organization Name: SAN FRANCISCO BAY RWQCB (REGION 2)
Address: 1515 CLAY ST SUITE 1400
City: OAKLAND
Email: Not reported
Phone Number: Not reported

Global Id: T0608500737
Contact Type: Local Agency Caseworker
Contact Name: UST CASE WORKER
Organization Name: SANTA CLARA COUNTY LOP
Address: 1555 Berger Drive, Suite 300
City: SAN JOSE
Email: Not reported
Phone Number: 4089183400

LUST:

Global Id: T0608500737
Action Type: Other
Date: 07/17/1985
Action: Leak Reported

Global Id: T0608500737
Action Type: ENFORCEMENT
Date: 08/29/1990
Action: Notice of Responsibility - #39811

Global Id: T0608500737
Action Type: ENFORCEMENT
Date: 06/03/1997
Action: Closure/No Further Action Letter

Global Id: T0608500737
Action Type: RESPONSE
Date: 06/03/1997
Action: Other Report / Document

LUST:

Global Id: T0608500737
Status: Completed - Case Closed
Status Date: 06/03/1997

Global Id: T0608500737
Status: Open - Case Begin Date
Status Date: 05/29/1985

Map ID
Direction
Distance
Elevation

MAP FINDINGS

Site

Database(s)

EDR ID Number
EPA ID Number

FORMER SEARS PROPERTY (Continued)

S103881069

Global Id: T0608500737
Status: Open - Site Assessment
Status Date: 05/29/1985

Global Id: T0608500737
Status: Open - Site Assessment
Status Date: 08/05/1994

LUST REG 2:

Region: 2
Facility Id: Not reported
Facility Status: Case Closed
Case Number: 07S1E18M01f
How Discovered: Not reported
Leak Cause: Not reported
Leak Source: Not reported
Date Leak Confirmed: Not reported
Oversight Program: LUST
Prelim. Site Assessment Workplan Submitted: Not reported
Preliminary Site Assessment Began: 5/29/1985
Pollution Characterization Began: 8/5/1994
Pollution Remediation Plan Submitted: Not reported
Date Remediation Action Underway: Not reported
Date Post Remedial Action Monitoring Began: Not reported

LUST SANTA CLARA:

Region: SANTA CLARA
SCVWD ID: 07S1E18M01F
Date Closed: 06/03/1997
EDR Link ID: 07S1E18M01F

HIST LUST SANTA CLARA:

Region: SANTA CLARA
Region Code: 2
SCVWD ID: 07S1E18M01
Oversite Agency: SCVWD
Date Listed: 1986-01-01 00:00:00
Closed Date: 1997-06-03 00:00:00

CERS TANKS:

Site ID: 260884
CERS ID: T0608500737
CERS Description: Leaking Underground Storage Tank Cleanup Site

Affiliation:

Affiliation Type Desc: Local Agency Caseworker
Entity Name: UST CASE WORKER - SANTA CLARA COUNTY LOP
Entity Title: Not reported
Affiliation Address: 1555 Berger Drive, Suite 300
Affiliation City: SAN JOSE
Affiliation State: CA
Affiliation Country: Not reported
Affiliation Zip: Not reported
Affiliation Phone: 4089183400

Map ID
Direction
Distance
Elevation

MAP FINDINGS

Site

Database(s)

EDR ID Number
EPA ID Number

FORMER SEARS PROPERTY (Continued)

S103881069

Affiliation Type Desc: Regional Board Caseworker
Entity Name: Regional Water Board - SAN FRANCISCO BAY RWQCB (REGION 2)
Entity Title: Not reported
Affiliation Address: 1515 CLAY ST SUITE 1400
Affiliation City: OAKLAND
Affiliation State: CA
Affiliation Country: Not reported
Affiliation Zip: Not reported
Affiliation Phone: Not reported

L79
East
1/4-1/2
0.309 mi.
1629 ft.

SEARS PROPERTY
1350 SAN CARLOS
SAN JOSE, CA 95126

HIST CORTESE **S103473085**
N/A

Site 4 of 4 in cluster L

Relative:
Lower
Actual:
115 ft.

HIST CORTESE:
Region: CORTESE
Facility County Code: 43
Reg By: LTNKA
Reg Id: 43-0708

M80
SE
1/4-1/2
0.370 mi.
1955 ft.

LANTIS, MARYANN
P. O. BOX 8055
SAN JOSE, CA 95155

HIST CORTESE **S105026280**
N/A

Site 1 of 2 in cluster M

Relative:
Higher
Actual:
123 ft.

HIST CORTESE:
Region: CORTESE
Facility County Code: 18
Reg By: WBC&D
Reg Id: 6A189102N02

Region: CORTESE
Facility County Code: 18
Reg By: WBC&D
Reg Id: 6A189102N03

81
ENE
1/4-1/2
0.374 mi.
1973 ft.

FORMER THOMAS CLEANERS
1108 PARK AVE
SAN JOSE, CA 95126

CPS-SLIC **S106841053**
EMI **N/A**

Relative:
Lower
Actual:
112 ft.

CPS-SLIC:
Region: STATE
Facility Status: **Open - Site Assessment**
Status Date: 08/29/2018
Global Id: T10000011741
Lead Agency: SANTA CLARA COUNTY LOP
Lead Agency Case Number: 2016-26s
Latitude: 37.32579
Longitude: -121.91204

Map ID
Direction
Distance
Elevation

MAP FINDINGS

Site

Database(s)

EDR ID Number
EPA ID Number

FORMER THOMAS CLEANERS (Continued)

S106841053

Case Type: Cleanup Program Site
Case Worker: AC
Local Agency: SANTA CLARA COUNTY LOP
RB Case Number: Not reported
File Location: All Files are on GeoTracker or in the Local Agency Database
Potential Media Affected: Soil Vapor
Potential Contaminants of Concern: Tetrachloroethylene (PCE)
Site History: Confirmed PCE release. Elevated concentrations of PCE in soil vapor.

Click here to access the California GeoTracker records for this facility:

EMI:

Year: 1987
County Code: 43
Air Basin: SF
Facility ID: 851
Air District Name: BA
SIC Code: 7216
Air District Name: BAY AREA AQMD
Community Health Air Pollution Info System: Not reported
Consolidated Emission Reporting Rule: Not reported
Total Organic Hydrocarbon Gases Tons/Yr: 4
Reactive Organic Gases Tons/Yr: 0
Carbon Monoxide Emissions Tons/Yr: 0
NOX - Oxides of Nitrogen Tons/Yr: 0
SOX - Oxides of Sulphur Tons/Yr: 0
Particulate Matter Tons/Yr: 0
Part. Matter 10 Micrometers and Smllr Tons/Yr: 0

N82
East
1/4-1/2
0.389 mi.
2055 ft.
JOHN'S TUNE-UP
1295 SAN CARLOS ST.
SAN JOSE, CA 95126
Site 1 of 2 in cluster N

LUST **S101309272**
HIST CORTESE **N/A**

Relative:
Lower

LUST:

Actual:
113 ft.

Lead Agency: SANTA CLARA COUNTY LOP
Case Type: LUST Cleanup Site
Geo Track: http://geotracker.waterboards.ca.gov/profile_report.asp?global_id=T0608500780
Global Id: T0608500780
Latitude: 37.3237414208003
Longitude: -121.91107749939
Status: Completed - Case Closed
Status Date: 09/15/2016
Case Worker: AC
RB Case Number: 10-069
Local Agency: SANTA CLARA COUNTY LOP
File Location: All Files are on GeoTracker or in the Local Agency Database
Local Case Number: 07S1E18E01f
Potential Media Affect: Other Groundwater (uses other than drinking water)
Potential Contaminants of Concern: Gasoline
Site History: The Site is located in a commercial and residential neighborhood southwest of downtown San Jose, approximately one-half mile west-southwest from the Guadalupe River. The site is currently occupied by an auto sales facility. The site is surrounded on the east, south, and west by commercial/retail properties and on the northeast by residential properties. The site is zoned for commercial

Map ID
Direction
Distance
Elevation

MAP FINDINGS

Site

Database(s)

EDR ID Number
EPA ID Number

JOHN'S TUNE-UP (Continued)

S101309272

use. Four gasoline underground storage tanks (USTs) (Tanks A through D on attached Site figures) and one waste oil underground storage tank (UST) were removed from the site in mid-1987. Soil samples collected beneath the removed USTs showed no significant hydrocarbon impacts except below Tank A. In September of 1987, Balch Petroleum, Inc. excavated contaminated soil beneath Tank A to a depth of 21 feet below ground surface (bgs). Over 130 cubic yards of petroleum hydrocarbon affected soils were removed and aerated on-site for approximately four to six weeks. In December of 1987, the aerated soil was re-tested and backfilled into the UST excavation pit. Several subsurface investigations were conducted at the site between 1990 and 2006. These investigations, which included the drilling and sampling of at least 20 soil borings and the installation of seven groundwater monitoring wells (MW-1 through MW-7), have shown hydrocarbon impacts on the upgradient (south-southeast) side of the former USTs, and minimal hydrocarbon impacts downgradient from the former USTs. An air sparge and soil vapor extraction (AS/SVE) remediation system was installed on the Site in early 2002, and operated from April 2002 to March 2004. Follow-up quarterly groundwater monitoring of site wells, along with two limited subsurface investigations in May 2005 and April 2006, showed limited downgradient residual hydrocarbon impacts on the Site. On March 27, 2007, ARS submitted a Closure Request Report to the Santa Clara County Department of Environmental Health (SCCDEH). This report included a Site Conceptual Model that posited the following key elements: # The vast majority of hydrocarbon impacts encountered in soil and groundwater beneath the Site do not appear to have originated on the project site, but rather from the gas station formerly located approximately 85 feet south from the Site at 1298 W. San Carlos Street (see Figure 3). Soil sampling at 15 feet in depth beneath the removed Site USTs in 1987 showed significant hydrocarbon releases only beneath one of the USTs (Tank A in Site figures). Also, of all the soil samples collected during UST removal activities and in subsequent borings and wells, the only significant hydrocarbon impacts in soils at 15 feet in depth are in these samples below Tank A. On the other hand, soils at about 25 to 30 feet in depth are hydrocarbon impacted over a wide area, both north (downgradient) and south (upgradient) from the former Site USTs. # Shallow soils beneath the site generally consist of low permeability silt- and claydominated layers down to about 38 feet in depth, followed by high permeability sand and gravel-dominated layers down to at least 85 feet in depth (see Figure 4). Thin sand and gravel interbeds which are present in the upper silt/clay zone include a fairly continuous thin sand layer from approximately 18 to 22 feet in depth, and another fairly continuous sand and gravel layer from about 33 to 35 feet in depth. Historically, groundwater has been encountered in both the thin sand at 33 to 35 feet in depth, and in the deeper and thicker sand layer below 38 feet in depth. Soil hydrocarbon impacts are most prevalent in soils above the current groundwater table in a silt and clay layer at about 25 to 30 feet in depth, and not in the shallower sand and gravel layer at about 18 to 22 feet in depth or in the deeper sand and gravel layers. Groundwater hydrocarbon impacts have historically included: (1) Elevated hydrocarbon impacts in a shallower thin sand that appear to have migrated onto the project site from the former gas station at 1298 W. San Carlos Street; and (2) Low hydrocarbon impacts in the deeper, thicker sand and gravel layer, at about 38 feet to 58 feet in depth. These groundwater

Map ID
Direction
Distance
Elevation

MAP FINDINGS

Site

Database(s)

EDR ID Number
EPA ID Number

JOHN'S TUNE-UP (Continued)

S101309272

impacts appear to have originated from the former gas station at 1298 W. San Carlos Street and which appear to have been reduced to current low levels by past site remediation activities. There are no human or environmental receptors in close proximity to the project site. Results of a well survey conducted by ARS in June 2001 (Revised Final Corrective Action Plan, Johns Tune-Up, 1295 W. San Carlos Street, San Jose, California, ARS, June 11, 2001) showed no water supply wells within close proximity to the Site. In addition, there are no nearby surface water bodies and no sensitive environmental receptors. The Site is zoned for commercial use, and, given the lack of shallow hydrocarbon impacts, we would not expect residual hydrocarbon impacts beneath the site to pose a significant risk to either Site or adjacent property occupants. On February 14, 2008, a meeting was held at SCCDEH offices to discuss the closure request. Mr. Mamerto Jorvina of the SCCDEH indicated that, while the County agreed that significant hydrocarbons on the Site appear to have originated from the adjacent south former gas station property, the County will require some additional soil and groundwater sampling in the former Site UST source area prior to closure. On June 27, 2008, Gribi Associates submitted a workplan to conduct a soil boring investigation at the Site to provide additional soil and groundwater data necessary to evaluate the Site for regulatory closure. This workplan was approved by SCCDEH on December 2, 2008.

LUST:

Global Id:	T0608500780
Contact Type:	Local Agency Caseworker
Contact Name:	AARON COSTA
Organization Name:	SANTA CLARA COUNTY LOP
Address:	1555 Berger Drive, Suite 300
City:	SAN JOSE
Email:	aaron.costa@cep.sccgov.org
Phone Number:	4089181954
Global Id:	T0608500780
Contact Type:	Regional Board Caseworker
Contact Name:	Regional Water Board
Organization Name:	SAN FRANCISCO BAY RWQCB (REGION 2)
Address:	1515 CLAY ST SUITE 1400
City:	OAKLAND
Email:	Not reported
Phone Number:	Not reported

LUST:

Global Id:	T0608500780
Action Type:	ENFORCEMENT
Date:	03/22/2016
Action:	State Water Board Closure Order
Global Id:	T0608500780
Action Type:	ENFORCEMENT
Date:	03/28/2016
Action:	Staff Letter
Global Id:	T0608500780
Action Type:	ENFORCEMENT
Date:	09/15/2016

Map ID
Direction
Distance
Elevation

MAP FINDINGS

Site

Database(s)

EDR ID Number
EPA ID Number

JOHN'S TUNE-UP (Continued)

S101309272

Action: Closure/No Further Action Letter - #09/16/2016

Global Id: T0608500780
Action Type: RESPONSE
Date: 10/30/2000
Action: Monitoring Report - Quarterly

Global Id: T0608500780
Action Type: RESPONSE
Date: 09/28/2012
Action: Conceptual Site Model

Global Id: T0608500780
Action Type: RESPONSE
Date: 10/25/2013
Action: Other Workplan - Regulator Responded

Global Id: T0608500780
Action Type: ENFORCEMENT
Date: 12/02/2008
Action: Staff Letter

Global Id: T0608500780
Action Type: RESPONSE
Date: 04/12/2013
Action: Site Assessment Report

Global Id: T0608500780
Action Type: RESPONSE
Date: 11/14/2012
Action: Clean Up Fund - 5-Year Review Summary

Global Id: T0608500780
Action Type: RESPONSE
Date: 02/20/2013
Action: Correspondence

Global Id: T0608500780
Action Type: RESPONSE
Date: 01/04/2001
Action: CAP/RAP - Other Report

Global Id: T0608500780
Action Type: RESPONSE
Date: 02/21/1994
Action: Monitoring Report - Quarterly

Global Id: T0608500780
Action Type: RESPONSE
Date: 04/16/1990
Action: Interim Remedial Action Report

Global Id: T0608500780
Action Type: ENFORCEMENT
Date: 08/17/2016
Action: Letter - Notice

Map ID
Direction
Distance
Elevation

MAP FINDINGS

Site

Database(s)

EDR ID Number
EPA ID Number

JOHN'S TUNE-UP (Continued)

S101309272

Global Id: T0608500780
Action Type: ENFORCEMENT
Date: 08/22/1994
Action: Staff Letter - #43-0756

Global Id: T0608500780
Action Type: Other
Date: 08/12/1987
Action: Leak Reported

Global Id: T0608500780
Action Type: RESPONSE
Date: 11/21/2005
Action: Soil and Water Investigation Report

Global Id: T0608500780
Action Type: RESPONSE
Date: 07/15/2001
Action: Corrective Action Plan / Remedial Action Plan

Global Id: T0608500780
Action Type: RESPONSE
Date: 07/15/2000
Action: Corrective Action Plan / Remedial Action Plan

Global Id: T0608500780
Action Type: RESPONSE
Date: 10/30/2001
Action: Monitoring Report - Quarterly

Global Id: T0608500780
Action Type: RESPONSE
Date: 11/16/2001
Action: Soil and Water Investigation Workplan

Global Id: T0608500780
Action Type: RESPONSE
Date: 04/30/2005
Action: Monitoring Report - Quarterly

Global Id: T0608500780
Action Type: RESPONSE
Date: 04/30/2001
Action: Monitoring Report - Quarterly

Global Id: T0608500780
Action Type: RESPONSE
Date: 05/02/2002
Action: Other Report / Document

Global Id: T0608500780
Action Type: RESPONSE
Date: 12/13/2001
Action: Interim Remedial Action Report

Global Id: T0608500780
Action Type: RESPONSE

Map ID
Direction
Distance
Elevation

MAP FINDINGS

Site

Database(s)

EDR ID Number
EPA ID Number

JOHN'S TUNE-UP (Continued)

S101309272

Date: 03/20/2013
Action: Other Report / Document

Global Id: T0608500780
Action Type: RESPONSE
Date: 01/01/1989
Action: Correspondence

Global Id: T0608500780
Action Type: RESPONSE
Date: 07/26/2002
Action: Other Report / Document

Global Id: T0608500780
Action Type: RESPONSE
Date: 08/12/1987
Action: Well Installation Report

Global Id: T0608500780
Action Type: ENFORCEMENT
Date: 08/06/2009
Action: Staff Letter

Global Id: T0608500780
Action Type: ENFORCEMENT
Date: 09/06/2011
Action: Other Report

Global Id: T0608500780
Action Type: RESPONSE
Date: 11/21/2005
Action: Soil and Water Investigation Report

Global Id: T0608500780
Action Type: RESPONSE
Date: 03/09/2009
Action: Soil and Water Investigation Report

Global Id: T0608500780
Action Type: RESPONSE
Date: 10/05/2001
Action: Other Report / Document

Global Id: T0608500780
Action Type: RESPONSE
Date: 07/31/2001
Action: Monitoring Report - Quarterly

Global Id: T0608500780
Action Type: RESPONSE
Date: 10/31/2004
Action: Monitoring Report - Quarterly

Global Id: T0608500780
Action Type: RESPONSE
Date: 09/30/1997
Action: Monitoring Report - Quarterly

Map ID
Direction
Distance
Elevation

MAP FINDINGS

Site

Database(s)

EDR ID Number
EPA ID Number

JOHN'S TUNE-UP (Continued)

S101309272

Global Id: T0608500780
Action Type: RESPONSE
Date: 04/26/1996
Action: Soil and Water Investigation Report

Global Id: T0608500780
Action Type: RESPONSE
Date: 07/26/1999
Action: Monitoring Report - Quarterly

Global Id: T0608500780
Action Type: RESPONSE
Date: 01/04/2002
Action: Other Report / Document

Global Id: T0608500780
Action Type: RESPONSE
Date: 04/02/1999
Action: Monitoring Report - Quarterly

Global Id: T0608500780
Action Type: RESPONSE
Date: 07/03/1996
Action: Soil and Water Investigation Report

Global Id: T0608500780
Action Type: RESPONSE
Date: 05/22/2000
Action: Monitoring Report - Quarterly

Global Id: T0608500780
Action Type: RESPONSE
Date: 07/30/2002
Action: Other Report / Document

Global Id: T0608500780
Action Type: RESPONSE
Date: 06/28/1994
Action: Other Report / Document

Global Id: T0608500780
Action Type: RESPONSE
Date: 05/30/2000
Action: Monitoring Report - Quarterly

Global Id: T0608500780
Action Type: RESPONSE
Date: 11/29/1993
Action: Soil and Water Investigation Report

Global Id: T0608500780
Action Type: RESPONSE
Date: 02/17/1994
Action: Soil and Water Investigation Workplan

Global Id: T0608500780
Action Type: RESPONSE

Map ID
Direction
Distance
Elevation

MAP FINDINGS

Site

Database(s)

EDR ID Number
EPA ID Number

JOHN'S TUNE-UP (Continued)

S101309272

Date: 03/16/1994
Action: Monitoring Report - Quarterly

Global Id: T0608500780
Action Type: RESPONSE
Date: 03/30/1994
Action: Soil and Water Investigation Report

Global Id: T0608500780
Action Type: RESPONSE
Date: 11/26/2001
Action: Monitoring Report - Quarterly

Global Id: T0608500780
Action Type: RESPONSE
Date: 09/11/1990
Action: Soil and Water Investigation Workplan

Global Id: T0608500780
Action Type: RESPONSE
Date: 11/16/1990
Action: Soil and Water Investigation Report

Global Id: T0608500780
Action Type: RESPONSE
Date: 01/08/1996
Action: Soil and Water Investigation Workplan

Global Id: T0608500780
Action Type: RESPONSE
Date: 01/18/1996
Action: Soil and Water Investigation Workplan

Global Id: T0608500780
Action Type: RESPONSE
Date: 11/06/2000
Action: Soil and Water Investigation Workplan

Global Id: T0608500780
Action Type: RESPONSE
Date: 09/30/1993
Action: Soil and Water Investigation Workplan

Global Id: T0608500780
Action Type: RESPONSE
Date: 04/30/2004
Action: Monitoring Report - Quarterly

Global Id: T0608500780
Action Type: RESPONSE
Date: 05/01/2001
Action: Corrective Action Plan / Remedial Action Plan

Global Id: T0608500780
Action Type: RESPONSE
Date: 10/30/1995
Action: Monitoring Report - Quarterly

Map ID
Direction
Distance
Elevation

MAP FINDINGS

Site

Database(s)

EDR ID Number
EPA ID Number

JOHN'S TUNE-UP (Continued)

S101309272

Global Id: T0608500780
Action Type: RESPONSE
Date: 01/31/2001
Action: Monitoring Report - Quarterly

Global Id: T0608500780
Action Type: RESPONSE
Date: 01/15/1998
Action: Monitoring Report - Quarterly

Global Id: T0608500780
Action Type: RESPONSE
Date: 06/29/1995
Action: Monitoring Report - Quarterly

Global Id: T0608500780
Action Type: RESPONSE
Date: 09/05/2014
Action: Site Assessment Report

Global Id: T0608500780
Action Type: RESPONSE
Date: 01/30/2015
Action: Monitoring Report - Semi-Annually

Global Id: T0608500780
Action Type: RESPONSE
Date: 03/09/1990
Action: Other Workplan

Global Id: T0608500780
Action Type: RESPONSE
Date: 10/02/2001
Action: Other Report / Document

Global Id: T0608500780
Action Type: REMEDIATION
Date: 04/15/2002
Action: In Situ Physical/Chemical Treatment (other than SVE)

Global Id: T0608500780
Action Type: REMEDIATION
Date: 09/29/1987
Action: Excavation

Global Id: T0608500780
Action Type: REMEDIATION
Date: 04/15/2002
Action: Soil Vapor Extraction (SVE)

Global Id: T0608500780
Action Type: ENFORCEMENT
Date: 09/02/2011
Action: Staff Letter

Global Id: T0608500780
Action Type: ENFORCEMENT

Map ID
Direction
Distance
Elevation

MAP FINDINGS

Site

Database(s)

EDR ID Number
EPA ID Number

JOHN'S TUNE-UP (Continued)

S101309272

Date: 03/30/2011
Action: Site Visit / Inspection / Sampling

Global Id: T0608500780
Action Type: ENFORCEMENT
Date: 03/23/2011
Action: File Review - Closure

Global Id: T0608500780
Action Type: ENFORCEMENT
Date: 01/26/2012
Action: Staff Letter

Global Id: T0608500780
Action Type: ENFORCEMENT
Date: 02/03/2012
Action: Staff Letter

Global Id: T0608500780
Action Type: ENFORCEMENT
Date: 04/10/2012
Action: Warning Letter

Global Id: T0608500780
Action Type: ENFORCEMENT
Date: 10/26/2012
Action: Staff Letter

Global Id: T0608500780
Action Type: ENFORCEMENT
Date: 07/11/2012
Action: Staff Letter

Global Id: T0608500780
Action Type: ENFORCEMENT
Date: 03/19/2013
Action: Staff Letter

Global Id: T0608500780
Action Type: ENFORCEMENT
Date: 09/05/2012
Action: Verbal Enforcement

Global Id: T0608500780
Action Type: ENFORCEMENT
Date: 08/23/2013
Action: Staff Letter

Global Id: T0608500780
Action Type: RESPONSE
Date: 03/15/1990
Action: Soil and Water Investigation Workplan

Global Id: T0608500780
Action Type: RESPONSE
Date: 04/19/1990
Action: Preliminary Site Assessment Report

Map ID
Direction
Distance
Elevation

MAP FINDINGS

Site

Database(s)

EDR ID Number
EPA ID Number

JOHN'S TUNE-UP (Continued)

S101309272

Global Id: T0608500780
Action Type: RESPONSE
Date: 04/13/1998
Action: Monitoring Report - Quarterly

Global Id: T0608500780
Action Type: RESPONSE
Date: 01/04/1988
Action: Other Report / Document

Global Id: T0608500780
Action Type: RESPONSE
Date: 07/31/2004
Action: Monitoring Report - Quarterly

Global Id: T0608500780
Action Type: RESPONSE
Date: 02/14/1995
Action: Corrective Action Plan / Remedial Action Plan

Global Id: T0608500780
Action Type: RESPONSE
Date: 06/21/2001
Action: Corrective Action Plan / Remedial Action Plan

Global Id: T0608500780
Action Type: RESPONSE
Date: 01/27/1995
Action: Monitoring Report - Quarterly

Global Id: T0608500780
Action Type: RESPONSE
Date: 07/25/1994
Action: Monitoring Report - Quarterly

Global Id: T0608500780
Action Type: RESPONSE
Date: 12/02/1994
Action: Monitoring Report - Quarterly

Global Id: T0608500780
Action Type: RESPONSE
Date: 04/07/1995
Action: Monitoring Report - Quarterly

Global Id: T0608500780
Action Type: RESPONSE
Date: 01/06/1998
Action: Other Report / Document

Global Id: T0608500780
Action Type: RESPONSE
Date: 07/30/2014
Action: Monitoring Report - Semi-Annually

Global Id: T0608500780
Action Type: RESPONSE

Map ID
Direction
Distance
Elevation

MAP FINDINGS

Site

Database(s)

EDR ID Number
EPA ID Number

JOHN'S TUNE-UP (Continued)

S101309272

Date: 11/24/2014
Action: Email Correspondence

Global Id: T0608500780
Action Type: RESPONSE
Date: 05/02/2014
Action: Correspondence

Global Id: T0608500780
Action Type: ENFORCEMENT
Date: 09/12/2014
Action: Notice to Comply

Global Id: T0608500780
Action Type: ENFORCEMENT
Date: 05/08/2014
Action: Staff Letter

Global Id: T0608500780
Action Type: ENFORCEMENT
Date: 05/05/2015
Action: Email Correspondence

Global Id: T0608500780
Action Type: ENFORCEMENT
Date: 04/16/2014
Action: Notice to Comply

Global Id: T0608500780
Action Type: ENFORCEMENT
Date: 07/03/2015
Action: Clean Up Fund - Case Closure Review Summary Report (RSR)

Global Id: T0608500780
Action Type: ENFORCEMENT
Date: 07/17/2015
Action: Notification - Public Notice of Case Closure

Global Id: T0608500780
Action Type: Other
Date: 08/12/1987
Action: Leak Discovery

Global Id: T0608500780
Action Type: ENFORCEMENT
Date: 10/04/2005
Action: Staff Letter

Global Id: T0608500780
Action Type: RESPONSE
Date: 09/13/2001
Action: Other Report / Document

Global Id: T0608500780
Action Type: RESPONSE
Date: 08/15/1996
Action: Other Report / Document

Map ID
Direction
Distance
Elevation

MAP FINDINGS

Site

Database(s)

EDR ID Number
EPA ID Number

JOHN'S TUNE-UP (Continued)

S101309272

Global Id: T0608500780
Action Type: ENFORCEMENT
Date: 10/08/1990
Action: Staff Letter - #25756

Global Id: T0608500780
Action Type: ENFORCEMENT
Date: 11/17/1993
Action: Staff Letter - #25760

Global Id: T0608500780
Action Type: ENFORCEMENT
Date: 02/14/1994
Action: Staff Letter - #25575

Global Id: T0608500780
Action Type: ENFORCEMENT
Date: 03/16/1994
Action: Staff Letter - #25579

Global Id: T0608500780
Action Type: ENFORCEMENT
Date: 06/10/1994
Action: Staff Letter - #25581

Global Id: T0608500780
Action Type: ENFORCEMENT
Date: 11/08/1994
Action: Staff Letter - #25585

Global Id: T0608500780
Action Type: ENFORCEMENT
Date: 02/03/1995
Action: Staff Letter - #25589

Global Id: T0608500780
Action Type: ENFORCEMENT
Date: 03/23/1995
Action: Staff Letter - #25591

Global Id: T0608500780
Action Type: ENFORCEMENT
Date: 10/20/1995
Action: Staff Letter - #25414

Global Id: T0608500780
Action Type: ENFORCEMENT
Date: 12/26/1995
Action: Staff Letter - #25416

Global Id: T0608500780
Action Type: ENFORCEMENT
Date: 04/11/1996
Action: Staff Letter - #25420

Global Id: T0608500780
Action Type: ENFORCEMENT

Map ID
Direction
Distance
Elevation

MAP FINDINGS

Site

Database(s)

EDR ID Number
EPA ID Number

JOHN'S TUNE-UP (Continued)

S101309272

Date: 06/28/1996
Action: Staff Letter - #25422

Global Id: T0608500780
Action Type: ENFORCEMENT
Date: 12/28/1997
Action: Staff Letter - #25426

Global Id: T0608500780
Action Type: ENFORCEMENT
Date: 04/01/1998
Action: Staff Letter - #25430

Global Id: T0608500780
Action Type: ENFORCEMENT
Date: 03/29/1999
Action: Staff Letter - #25432

Global Id: T0608500780
Action Type: ENFORCEMENT
Date: 03/30/2000
Action: Staff Letter - #25440

Global Id: T0608500780
Action Type: ENFORCEMENT
Date: 05/05/2000
Action: Staff Letter - #25438

Global Id: T0608500780
Action Type: ENFORCEMENT
Date: 12/22/1987
Action: Staff Letter - #25748

Global Id: T0608500780
Action Type: ENFORCEMENT
Date: 09/12/1989
Action: Notice of Responsibility - #39850

Global Id: T0608500780
Action Type: ENFORCEMENT
Date: 03/09/1990
Action: Staff Letter - #25750

Global Id: T0608500780
Action Type: ENFORCEMENT
Date: 09/04/1990
Action: Staff Letter - #25754

Global Id: T0608500780
Action Type: RESPONSE
Date: 07/01/2016
Action: Well Destruction Report

Global Id: T0608500780
Action Type: RESPONSE
Date: 09/07/2012
Action: Other Report / Document

Map ID
Direction
Distance
Elevation

MAP FINDINGS

Site

Database(s)

EDR ID Number
EPA ID Number

JOHN'S TUNE-UP (Continued)

S101309272

Global Id: T0608500780
Action Type: RESPONSE
Date: 03/27/2007
Action: Request for Closure

Global Id: T0608500780
Action Type: RESPONSE
Date: 12/30/1987
Action: Soil and Water Investigation Report

Global Id: T0608500780
Action Type: RESPONSE
Date: 11/13/1990
Action: Other Report / Document

Global Id: T0608500780
Action Type: ENFORCEMENT
Date: 08/15/2000
Action: Staff Letter - #25442

Global Id: T0608500780
Action Type: ENFORCEMENT
Date: 11/01/2000
Action: Staff Letter - #25444

Global Id: T0608500780
Action Type: ENFORCEMENT
Date: 02/21/2001
Action: Staff Letter - #25448

Global Id: T0608500780
Action Type: ENFORCEMENT
Date: 03/17/2001
Action: Staff Letter - #25452

Global Id: T0608500780
Action Type: ENFORCEMENT
Date: 06/25/2001
Action: Staff Letter - #25458

Global Id: T0608500780
Action Type: ENFORCEMENT
Date: 09/15/2001
Action: Staff Letter - #25464

Global Id: T0608500780
Action Type: ENFORCEMENT
Date: 10/15/2001
Action: Staff Letter - #25466

Global Id: T0608500780
Action Type: ENFORCEMENT
Date: 11/20/2001
Action: Staff Letter - #25470

Global Id: T0608500780
Action Type: ENFORCEMENT

Map ID
Direction
Distance
Elevation

MAP FINDINGS

Site

Database(s)

EDR ID Number
EPA ID Number

JOHN'S TUNE-UP (Continued)

S101309272

Date: 03/16/2002
Action: Staff Letter - #25476

Global Id: T0608500780
Action Type: ENFORCEMENT
Date: 01/01/2004
Action: Staff Letter - #43512

Global Id: T0608500780
Action Type: RESPONSE
Date: 09/30/2011
Action: Verbal Communication

Global Id: T0608500780
Action Type: RESPONSE
Date: 11/07/1997
Action: Well Destruction Report

Global Id: T0608500780
Action Type: Other
Date: 08/12/1987
Action: Leak Stopped

Global Id: T0608500780
Action Type: RESPONSE
Date: 03/30/2012
Action: Conceptual Site Model

Global Id: T0608500780
Action Type: RESPONSE
Date: 11/29/2011
Action: Clean Up Fund - 5-Year Review Summary

Global Id: T0608500780
Action Type: RESPONSE
Date: 11/08/2003
Action: Remedial Progress Report

Global Id: T0608500780
Action Type: RESPONSE
Date: 08/12/1987
Action: Unauthorized Release Form

Global Id: T0608500780
Action Type: RESPONSE
Date: 01/30/2005
Action: Monitoring Report - Quarterly - Regulator Responded

Global Id: T0608500780
Action Type: ENFORCEMENT
Date: 04/16/1990
Action: Staff Letter - #25752

Global Id: T0608500780
Action Type: ENFORCEMENT
Date: 09/20/1993
Action: Staff Letter - #25758

Map ID
Direction
Distance
Elevation

MAP FINDINGS

Site

Database(s)

EDR ID Number
EPA ID Number

JOHN'S TUNE-UP (Continued)

S101309272

Global Id: T0608500780
Action Type: ENFORCEMENT
Date: 02/21/1994
Action: Staff Letter - #25577

Global Id: T0608500780
Action Type: ENFORCEMENT
Date: 07/20/1994
Action: Staff Letter - #25583

Global Id: T0608500780
Action Type: ENFORCEMENT
Date: 01/19/1995
Action: Staff Letter - #25587

Global Id: T0608500780
Action Type: ENFORCEMENT
Date: 06/14/1995
Action: Staff Letter - #25593

Global Id: T0608500780
Action Type: ENFORCEMENT
Date: 01/18/1996
Action: Staff Letter - #25418

Global Id: T0608500780
Action Type: ENFORCEMENT
Date: 09/18/1997
Action: Staff Letter - #25424

Global Id: T0608500780
Action Type: ENFORCEMENT
Date: 12/30/1997
Action: Staff Letter - #25428

Global Id: T0608500780
Action Type: ENFORCEMENT
Date: 07/05/1999
Action: Staff Letter - #25434

Global Id: T0608500780
Action Type: ENFORCEMENT
Date: 05/17/2000
Action: Staff Letter - #25436

Global Id: T0608500780
Action Type: ENFORCEMENT
Date: 11/24/2000
Action: Staff Letter - #25446

Global Id: T0608500780
Action Type: ENFORCEMENT
Date: 05/07/2001
Action: Staff Letter - #25454

Global Id: T0608500780
Action Type: ENFORCEMENT

Map ID
Direction
Distance
Elevation

MAP FINDINGS

Site

Database(s)

EDR ID Number
EPA ID Number

JOHN'S TUNE-UP (Continued)

S101309272

Date: 07/25/2001
Action: Staff Letter - #25462

Global Id: T0608500780
Action Type: ENFORCEMENT
Date: 11/07/2001
Action: Staff Letter - #25478

Global Id: T0608500780
Action Type: ENFORCEMENT
Date: 06/10/2002
Action: Staff Letter - #37957

LUST:

Global Id: T0608500780
Status: Completed - Case Closed
Status Date: 09/15/2016

Global Id: T0608500780
Status: Open - Case Begin Date
Status Date: 08/12/1987

Global Id: T0608500780
Status: Open - Eligible for Closure
Status Date: 06/07/2016

Global Id: T0608500780
Status: Open - Remediation
Status Date: 04/15/2002

Global Id: T0608500780
Status: Open - Site Assessment
Status Date: 03/20/1990

Global Id: T0608500780
Status: Open - Site Assessment
Status Date: 09/12/1990

Global Id: T0608500780
Status: Open - Site Assessment
Status Date: 05/02/2014

HIST CORTESE:

Region: CORTESE
Facility County Code: 43
Reg By: LTNKA
Reg Id: 43-0756

Map ID
Direction
Distance
Elevation

MAP FINDINGS

Site

Database(s)

EDR ID Number
EPA ID Number

N83
East
1/4-1/2
0.389 mi.
2055 ft.
CITICARS
1295 W SAN CARLOS ST
SAN JOSE, CA 95126
Site 2 of 2 in cluster N

Relative:
Lower

Actual:
113 ft.

LUST REG 2:

Region: 2
Facility Id: Not reported
Facility Status: Remedial action (cleanup) Underway
Case Number: 07S1E18E01f
How Discovered: Not reported
Leak Cause: Not reported
Leak Source: Not reported
Date Leak Confirmed: Not reported
Oversight Program: LUST
Prelim. Site Assessment Workplan Submitted: Not reported
Preliminary Site Assessment Began: 3/20/1990
Pollution Characterization Began: 9/12/1990
Pollution Remediation Plan Submitted: Not reported
Date Remediation Action Underway: 4/15/2002
Date Post Remedial Action Monitoring Began: Not reported

LUST SANTA CLARA:

Region: SANTA CLARA
SCVWD ID: 07S1E18E01F
Date Closed: Not reported
EDR Link ID: 07S1E18E01F

HIST LUST SANTA CLARA:

Region: SANTA CLARA
Region Code: 2
SCVWD ID: 07S1E18E01
Oversite Agency: SCCDEH
Date Listed: 1988-01-01 00:00:00
Closed Date: Not reported

CERS HAZ WASTE:

Site ID: 19305
CERS ID: 10345192
CERS Description: Hazardous Waste Generator

Violations:

Site ID: 19305
Site Name: CITICARS
Violation Date: 09-30-2015
Citation: 22 CCR 12 66262.12 - California Code of Regulations, Title 22, Chapter 12, Section(s) 66262.12

Violation Description: Failure to obtain and/or maintain an Active EPA ID.

Violation Notes: Facility
did not re-apply for a new EPA ID number at their new location. Apply for and maintain an active EPA ID number. A copy of DTSC Form 1358 was left onsite during the inspection.

Violation Division: Santa Clara County Environmental Health
Violation Program: HW
Violation Source: CERS

LUST
S103881057
HIST LUST
N/A
CERS HAZ WASTE
CUPA Listings
EMI
CERS

Map ID
Direction
Distance
Elevation

MAP FINDINGS

Site

Database(s)

EDR ID Number
EPA ID Number

CITICARS (Continued)

S103881057

Site ID: 19305
Site Name: CITICARS
Violation Date: 09-30-2015
Citation: HSC 6.5 Multiple Sections - California Health and Safety Code, Chapter 6.5, Section(s) Multiple Sections
Violation Description: Haz Waste Generator Program - Operations/Maintenance - General
Violation Notes:

Violation Division: Santa Clara County Environmental Health
Violation Program: HW
Violation Source: CERS

Site ID: 19305
Site Name: CITICARS
Violation Date: 09-30-2015
Citation: HSC 6.5 Multiple Sections - California Health and Safety Code, Chapter 6.5, Section(s) Multiple Sections
Violation Description: Haz Waste Generator Program - Operations/Maintenance - General
Violation Notes:

Fire extinguishers were last serviced in January 2013. Ensure all emergency equipment is properly maintained and ready for use in an emergency. Have the extinguishers replaced or serviced immediately.

Violation Division: Santa Clara County Environmental Health
Violation Program: HW
Violation Source: CERS

Site ID: 19305
Site Name: CITICARS
Violation Date: 09-30-2015
Citation: 22 CCR 12 66262.34(f) - California Code of Regulations, Title 22, Chapter 12, Section(s) 66262.34(f)
Violation Description: Failure to properly label hazardous waste accumulation containers with the following requirements: "Hazardous Waste", name and address of the generator, physical and chemical characteristics of the Hazardous Waste, and starting accumulation date.
Violation Notes:

Violation Division: Santa Clara County Environmental Health
Violation Program: HW
Violation Source: CERS

Site ID: 19305
Site Name: CITICARS
Violation Date: 09-30-2015
Citation: 22 CCR 16 66266.130 - California Code of Regulations, Title 22, Chapter 16, Section(s) 66266.130
Violation Description: Failure to properly handle, manage, label, and recycle used oil and fuel filters.
Violation Notes:

Violation Division: Santa Clara County Environmental Health
Violation Program: HW
Violation Source: CERS

Site ID: 19305
Site Name: CITICARS

Map ID
Direction
Distance
Elevation

MAP FINDINGS

Site

Database(s)

EDR ID Number
EPA ID Number

CITICARS (Continued)

S103881057

Violation Date: 09-30-2015
Citation: HSC 6.95 25508(d) - California Health and Safety Code, Chapter 6.95, Section(s) 25508(d)
Violation Description: Failure to complete and/or electronically submit a business plan when storing/handling a hazardous material at or above reportable quantities.
Violation Notes: Returned to compliance on 09/30/2015.

_____ Facility
did not submit an HMBP after moving to new location. Complete HMBP submitted on CERS today during the inspection. No further corrective actions required.

Violation Division: Santa Clara County Environmental Health
Violation Program: HMRRP
Violation Source: CERS

Evaluation:

Eval General Type: Compliance Evaluation Inspection
Eval Date: 09-30-2015
Violations Found: Yes
Eval Type: Routine done by local agency
Eval Notes: Light auto maintenance and repair in support of used auto dealer. Observed used oil, drained used oil filters and oily debris being generated. Occasionally generating used antifreeze when needed. Reviewed consolidated manifests which are in good order. Spill response and emergency equipment available, but extinguishers in need of service as noted above.

Eval Division: Santa Clara County Environmental Health
Eval Program: HW
Eval Source: CERS

Eval General Type: Compliance Evaluation Inspection
Eval Date: 09-30-2015
Violations Found: Yes
Eval Type: Routine done by local agency
Eval Notes: Light auto repair an maintenance in support of used auto sales. Observed used oil containers in HMBP quantities. Also storing cylinders of Helium for promotional items, and various other cleaners, automotive fluids, and aerosols in under HMBP quantities. NOTE: Beginning January 1, 2015 all annual HBMP training must be documented and the documents retained for 3 years. Contact me for more information. A sample training log attached with this report.

Eval Division: Santa Clara County Environmental Health
Eval Program: HMRRP
Eval Source: CERS

Enforcement Action:

Site ID: 19305
Site Name: CITICARS
Site Address: 1295 W SAN CARLOS ST
Site City: SAN JOSE
Site Zip: 95126
Enf Action Date: 09-30-2015
Enf Action Type: Notice of Violation (Unified Program)
Enf Action Description: Notice of Violation Issued by the Inspector at the Time of Inspection
Enf Action Notes: Not reported

Map ID
Direction
Distance
Elevation

MAP FINDINGS

Site

Database(s)

EDR ID Number
EPA ID Number

CITICARS (Continued)

S103881057

Enf Action Division: Santa Clara County Environmental Health
Enf Action Program: HMRRP
Enf Action Source: CERS

Site ID: 19305
Site Name: CITICARS
Site Address: 1295 W SAN CARLOS ST
Site City: SAN JOSE
Site Zip: 95126
Enf Action Date: 09-30-2015
Enf Action Type: Notice of Violation (Unified Program)
Enf Action Description: Notice of Violation Issued by the Inspector at the Time of Inspection
Enf Action Notes: Not reported
Enf Action Division: Santa Clara County Environmental Health
Enf Action Program: HW
Enf Action Source: CERS

Coordinates:

Site ID: 19305
Facility Name: CITICARS
Env Int Type Code: HWG
Program ID: 10345192
Coord Name: Not reported
Ref Point Type Desc: Center of a facility or station.
Latitude: 37.323810
Longitude: -121.911080

Affiliation:

Affiliation Type Desc: Facility Mailing Address
Entity Name: Mailing Address
Entity Title: Not reported
Affiliation Address: 1295 W SAN CARLOS ST
Affiliation City: SAN JOSE
Affiliation State: CA
Affiliation Country: Not reported
Affiliation Zip: 95126
Affiliation Phone: Not reported

Affiliation Type Desc: Legal Owner
Entity Name: BLANCO, LUIS
Entity Title: Not reported
Affiliation Address: 1295 W SAN CARLOS ST
Affiliation City: SAN JOSE
Affiliation State: CA
Affiliation Country: United States
Affiliation Zip: 95126
Affiliation Phone: (408) 271-9251

Affiliation Type Desc: CUPA District
Entity Name: Santa Clara County Environmental Health
Entity Title: Not reported
Affiliation Address: 1555 Berger Drive, Suite 300
Affiliation City: San Jose
Affiliation State: CA
Affiliation Country: Not reported
Affiliation Zip: 95112-2716

Map ID
Direction
Distance
Elevation

MAP FINDINGS

Site

Database(s)

EDR ID Number
EPA ID Number

CITICARS (Continued)

S103881057

Affiliation Phone: (408) 918-3400

Affiliation Type Desc: Document Preparer
Entity Name: MARIA ESTRADA
Entity Title: Not reported
Affiliation Address: Not reported
Affiliation City: Not reported
Affiliation State: Not reported
Affiliation Country: Not reported
Affiliation Zip: Not reported
Affiliation Phone: Not reported

Affiliation Type Desc: Environmental Contact
Entity Name: MARIA ESTRADA
Entity Title: Not reported
Affiliation Address: 1295 W SAN CARLOS ST
Affiliation City: SAN JOSE
Affiliation State: CA
Affiliation Country: Not reported
Affiliation Zip: 95126
Affiliation Phone: (408) 271-9251

Affiliation Type Desc: Identification Signer
Entity Name: MARIA ESTRADA
Entity Title: MANAGER
Affiliation Address: Not reported
Affiliation City: Not reported
Affiliation State: Not reported
Affiliation Country: Not reported
Affiliation Zip: Not reported
Affiliation Phone: Not reported

Affiliation Type Desc: Operator
Entity Name: LUIS BLANCO
Entity Title: Not reported
Affiliation Address: Not reported
Affiliation City: Not reported
Affiliation State: Not reported
Affiliation Country: Not reported
Affiliation Zip: Not reported
Affiliation Phone: (408) 687-2512

Affiliation Type Desc: Parent Corporation
Entity Name: CITICARS
Entity Title: Not reported
Affiliation Address: Not reported
Affiliation City: Not reported
Affiliation State: Not reported
Affiliation Country: Not reported
Affiliation Zip: Not reported
Affiliation Phone: Not reported

Affiliation Type Desc: Property Owner
Entity Name: MICHAEL BARSANTI
Entity Title: Not reported
Affiliation Address: 1295 W SAN CARLOS ST
Affiliation City: SAN JOSE

Map ID
Direction
Distance
Elevation

MAP FINDINGS

Site

Database(s)

EDR ID Number
EPA ID Number

CITICARS (Continued)

S103881057

Affiliation State: CA
Affiliation Country: United States
Affiliation Zip: 95126
Affiliation Phone: (408) 294-4857

CUPA SANTA CLARA:

Region: SANTA CLARA
PE#: 2205
Program Description: GENERATES 100 KG YR TO <5 TONS/YR
Latitude: 37.323523
Longitude: -121.911241
Record ID: PR0402322
Facility ID: FA0270268

Region: SANTA CLARA
PE#: Not reported
Program Description: HMBP FACILITY, 1-3 CHEMICALS
Latitude: 37.323523
Longitude: -121.911241
Record ID: PR0402323
Facility ID: FA0270268

EMI:

Year: 2002
County Code: 43
Air Basin: SF
Facility ID: 13973
Air District Name: BA
SIC Code: 7538
Air District Name: BAY AREA AQMD
Community Health Air Pollution Info System: Not reported
Consolidated Emission Reporting Rule: Not reported
Total Organic Hydrocarbon Gases Tons/Yr: 0
Reactive Organic Gases Tons/Yr: 0
Carbon Monoxide Emissions Tons/Yr: 0
NOX - Oxides of Nitrogen Tons/Yr: 0
SOX - Oxides of Sulphur Tons/Yr: 0
Particulate Matter Tons/Yr: 0
Part. Matter 10 Micrometers and Smllr Tons/Yr: 0

Year: 2003
County Code: 43
Air Basin: SF
Facility ID: 13973
Air District Name: BA
SIC Code: 7538
Air District Name: BAY AREA AQMD
Community Health Air Pollution Info System: Not reported
Consolidated Emission Reporting Rule: Not reported
Total Organic Hydrocarbon Gases Tons/Yr: 0
Reactive Organic Gases Tons/Yr: 0
Carbon Monoxide Emissions Tons/Yr: 0
NOX - Oxides of Nitrogen Tons/Yr: 0
SOX - Oxides of Sulphur Tons/Yr: 0
Particulate Matter Tons/Yr: 0

Map ID
Direction
Distance
Elevation

MAP FINDINGS

Site

Database(s)

EDR ID Number
EPA ID Number

CITICARS (Continued)

S103881057

Part. Matter 10 Micrometers and Smllr Tons/Yr:0

Year: 2004
County Code: 43
Air Basin: SF
Facility ID: 13973
Air District Name: BA
SIC Code: 7538
Air District Name: BAY AREA AQMD
Community Health Air Pollution Info System: Not reported
Consolidated Emission Reporting Rule: Not reported
Total Organic Hydrocarbon Gases Tons/Yr: 0.007
Reactive Organic Gases Tons/Yr: 0.0048902
Carbon Monoxide Emissions Tons/Yr: 0
NOX - Oxides of Nitrogen Tons/Yr: 0
SOX - Oxides of Sulphur Tons/Yr: 0
Particulate Matter Tons/Yr: 0
Part. Matter 10 Micrometers and Smllr Tons/Yr:0

Year: 2005
County Code: 43
Air Basin: SF
Facility ID: 13973
Air District Name: BA
SIC Code: 7538
Air District Name: BAY AREA AQMD
Community Health Air Pollution Info System: Not reported
Consolidated Emission Reporting Rule: Not reported
Total Organic Hydrocarbon Gases Tons/Yr: .007
Reactive Organic Gases Tons/Yr: .0048902
Carbon Monoxide Emissions Tons/Yr: 0
NOX - Oxides of Nitrogen Tons/Yr: 0
SOX - Oxides of Sulphur Tons/Yr: 0
Particulate Matter Tons/Yr: 0
Part. Matter 10 Micrometers and Smllr Tons/Yr:0

CERS TANKS:

Site ID: 19305
CERS ID: 10345192
CERS Description: Chemical Storage Facilities

Violations:

Site ID: 19305
Site Name: CITICARS
Violation Date: 09-30-2015
Citation: 22 CCR 12 66262.12 - California Code of Regulations, Title 22, Chapter 12, Section(s) 66262.12

Violation Description: Failure to obtain and/or maintain an Active EPA ID.

Violation Notes: _____ Facility
did not re-apply for a new EPA ID number at their new location. Apply for and maintain an active EPA ID number. A copy of DTSC Form 1358 was left onsite during the inspection.

Violation Division: Santa Clara County Environmental Health
Violation Program: HW
Violation Source: CERS

Map ID
Direction
Distance
Elevation

MAP FINDINGS

Site

Database(s)

EDR ID Number
EPA ID Number

CITICARS (Continued)

S103881057

Site ID: 19305
Site Name: CITICARS
Violation Date: 09-30-2015
Citation: HSC 6.5 Multiple Sections - California Health and Safety Code, Chapter 6.5, Section(s) Multiple Sections
Violation Description: Haz Waste Generator Program - Operations/Maintenance - General
Violation Notes:

Violation Division: Santa Clara County Environmental Health
Violation Program: HW
Violation Source: CERS

Site ID: 19305
Site Name: CITICARS
Violation Date: 09-30-2015
Citation: HSC 6.5 Multiple Sections - California Health and Safety Code, Chapter 6.5, Section(s) Multiple Sections
Violation Description: Haz Waste Generator Program - Operations/Maintenance - General
Violation Notes:

Fire
extinguishers were last serviced in January 2013. Ensure all emergency equipment is properly maintained and ready for use in an emergency. Have the extinguishers replaced or serviced immediately.

Violation Division: Santa Clara County Environmental Health
Violation Program: HW
Violation Source: CERS

Site ID: 19305
Site Name: CITICARS
Violation Date: 09-30-2015
Citation: 22 CCR 12 66262.34(f) - California Code of Regulations, Title 22, Chapter 12, Section(s) 66262.34(f)
Violation Description: Failure to properly label hazardous waste accumulation containers with the following requirements: "Hazardous Waste", name and address of the generator, physical and chemical characteristics of the Hazardous Waste, and starting accumulation date.
Violation Notes:

Violation Division: Santa Clara County Environmental Health
Violation Program: HW
Violation Source: CERS

Site ID: 19305
Site Name: CITICARS
Violation Date: 09-30-2015
Citation: 22 CCR 16 66266.130 - California Code of Regulations, Title 22, Chapter 16, Section(s) 66266.130
Violation Description: Failure to properly handle, manage, label, and recycle used oil and fuel filters.
Violation Notes:

Violation Division: Santa Clara County Environmental Health
Violation Program: HW
Violation Source: CERS

Site ID: 19305
Site Name: CITICARS

Map ID
Direction
Distance
Elevation

MAP FINDINGS

Site

Database(s)

EDR ID Number
EPA ID Number

CITICARS (Continued)

S103881057

Violation Date: 09-30-2015
Citation: HSC 6.95 25508(d) - California Health and Safety Code, Chapter 6.95, Section(s) 25508(d)
Violation Description: Failure to complete and/or electronically submit a business plan when storing/handling a hazardous material at or above reportable quantities.
Violation Notes: Returned to compliance on 09/30/2015.

Facility
did not submit an HMBP after moving to new location. Complete HMBP submitted on CERS today during the inspection. No further corrective actions required.

Violation Division: Santa Clara County Environmental Health
Violation Program: HMRRP
Violation Source: CERS

Evaluation:

Eval General Type: Compliance Evaluation Inspection
Eval Date: 09-30-2015
Violations Found: Yes
Eval Type: Routine done by local agency
Eval Notes: Light auto maintenance and repair in support of used auto dealer. Observed used oil, drained used oil filters and oily debris being generated. Occasionally generating used antifreeze when needed. Reviewed consolidated manifests which are in good order. Spill response and emergency equipment available, but extinguishers in need of service as noted above.

Eval Division: Santa Clara County Environmental Health
Eval Program: HW
Eval Source: CERS

Eval General Type: Compliance Evaluation Inspection
Eval Date: 09-30-2015
Violations Found: Yes
Eval Type: Routine done by local agency
Eval Notes: Light auto repair an maintenance in support of used auto sales. Observed used oil containers in HMBP quantities. Also storing cylinders of Helium for promotional items, and various other cleaners, automotive fluids, and aerosols in under HMBP quantities. NOTE: Beginning January 1, 2015 all annual HBMP training must be documented and the documents retained for 3 years. Contact me for more information. A sample training log attached with this report.

Eval Division: Santa Clara County Environmental Health
Eval Program: HMRRP
Eval Source: CERS

Enforcement Action:

Site ID: 19305
Site Name: CITICARS
Site Address: 1295 W SAN CARLOS ST
Site City: SAN JOSE
Site Zip: 95126
Enf Action Date: 09-30-2015
Enf Action Type: Notice of Violation (Unified Program)
Enf Action Description: Notice of Violation Issued by the Inspector at the Time of Inspection
Enf Action Notes: Not reported

Map ID
Direction
Distance
Elevation

MAP FINDINGS

Site

Database(s)

EDR ID Number
EPA ID Number

CITICARS (Continued)

S103881057

Enf Action Division: Santa Clara County Environmental Health
Enf Action Program: HMRRP
Enf Action Source: CERS

Site ID: 19305
Site Name: CITICARS
Site Address: 1295 W SAN CARLOS ST
Site City: SAN JOSE
Site Zip: 95126
Enf Action Date: 09-30-2015
Enf Action Type: Notice of Violation (Unified Program)
Enf Action Description: Notice of Violation Issued by the Inspector at the Time of Inspection
Enf Action Notes: Not reported
Enf Action Division: Santa Clara County Environmental Health
Enf Action Program: HW
Enf Action Source: CERS

Coordinates:
Site ID: 19305
Facility Name: CITICARS
Env Int Type Code: HWG
Program ID: 10345192
Coord Name: Not reported
Ref Point Type Desc: Center of a facility or station.
Latitude: 37.323810
Longitude: -121.911080

Affiliation:
Affiliation Type Desc: Facility Mailing Address
Entity Name: Mailing Address
Entity Title: Not reported
Affiliation Address: 1295 W SAN CARLOS ST
Affiliation City: SAN JOSE
Affiliation State: CA
Affiliation Country: Not reported
Affiliation Zip: 95126
Affiliation Phone: Not reported

Affiliation Type Desc: Legal Owner
Entity Name: BLANCO, LUIS
Entity Title: Not reported
Affiliation Address: 1295 W SAN CARLOS ST
Affiliation City: SAN JOSE
Affiliation State: CA
Affiliation Country: United States
Affiliation Zip: 95126
Affiliation Phone: (408) 271-9251

Affiliation Type Desc: CUPA District
Entity Name: Santa Clara County Environmental Health
Entity Title: Not reported
Affiliation Address: 1555 Berger Drive, Suite 300
Affiliation City: San Jose
Affiliation State: CA
Affiliation Country: Not reported
Affiliation Zip: 95112-2716

Map ID
Direction
Distance
Elevation

MAP FINDINGS

Site

Database(s)

EDR ID Number
EPA ID Number

CITICARS (Continued)

S103881057

Affiliation Phone: (408) 918-3400

Affiliation Type Desc: Document Preparer
Entity Name: MARIA ESTRADA
Entity Title: Not reported
Affiliation Address: Not reported
Affiliation City: Not reported
Affiliation State: Not reported
Affiliation Country: Not reported
Affiliation Zip: Not reported
Affiliation Phone: Not reported

Affiliation Type Desc: Environmental Contact
Entity Name: MARIA ESTRADA
Entity Title: Not reported
Affiliation Address: 1295 W SAN CARLOS ST
Affiliation City: SAN JOSE
Affiliation State: CA
Affiliation Country: Not reported
Affiliation Zip: 95126
Affiliation Phone: (408) 271-9251

Affiliation Type Desc: Identification Signer
Entity Name: MARIA ESTRADA
Entity Title: MANAGER
Affiliation Address: Not reported
Affiliation City: Not reported
Affiliation State: Not reported
Affiliation Country: Not reported
Affiliation Zip: Not reported
Affiliation Phone: Not reported

Affiliation Type Desc: Operator
Entity Name: LUIS BLANCO
Entity Title: Not reported
Affiliation Address: Not reported
Affiliation City: Not reported
Affiliation State: Not reported
Affiliation Country: Not reported
Affiliation Zip: Not reported
Affiliation Phone: (408) 687-2512

Affiliation Type Desc: Parent Corporation
Entity Name: CITICARS
Entity Title: Not reported
Affiliation Address: Not reported
Affiliation City: Not reported
Affiliation State: Not reported
Affiliation Country: Not reported
Affiliation Zip: Not reported
Affiliation Phone: Not reported

Affiliation Type Desc: Property Owner
Entity Name: MICHAEL BARSANTI
Entity Title: Not reported
Affiliation Address: 1295 W SAN CARLOS ST
Affiliation City: SAN JOSE

Map ID
Direction
Distance
Elevation

MAP FINDINGS

Site

Database(s)

EDR ID Number
EPA ID Number

CITICARS (Continued)

S103881057

Affiliation State: CA
Affiliation Country: United States
Affiliation Zip: 95126
Affiliation Phone: (408) 294-4857

**O84
ESE
1/4-1/2
0.394 mi.
2082 ft.**

**PPG INDUSTRIES INC
376 RACE ST
SAN JOSE, CA 95126**

Site 1 of 2 in cluster O

**LUST
HIST UST
HIST CORTESE
CERS**

**S102434810
N/A**

**Relative:
Lower**

LUST:

**Actual:
115 ft.**

Lead Agency: SAN FRANCISCO BAY RWQCB (REGION 2)
Case Type: LUST Cleanup Site
Geo Track: http://geotracker.waterboards.ca.gov/profile_report.asp?global_id=T0608501065
Global Id: T0608501065
Latitude: 37.321655
Longitude: -121.910772
Status: Completed - Case Closed
Status Date: 01/22/1997
Case Worker: UUU
RB Case Number: 43-1072
Local Agency: SANTA CLARA COUNTY LOP
File Location: Not reported
Local Case Number: Not reported
Potential Media Affect: Soil
Potential Contaminants of Concern: Stoddard solvent / Mineral Sprits / Distillates
Site History: Not reported

LUST:

Global Id: T0608501065
Contact Type: Regional Board Caseworker
Contact Name: Regional Water Board
Organization Name: SAN FRANCISCO BAY RWQCB (REGION 2)
Address: 1515 CLAY ST SUITE 1400
City: OAKLAND
Email: Not reported
Phone Number: Not reported

Global Id: T0608501065
Contact Type: Local Agency Caseworker
Contact Name: UST CASE WORKER
Organization Name: SANTA CLARA COUNTY LOP
Address: 1555 Berger Drive, Suite 300
City: SAN JOSE
Email: Not reported
Phone Number: 4089183400

LUST:

Global Id: T0608501065
Action Type: ENFORCEMENT
Date: 01/22/1997
Action: Closure/No Further Action Letter - #43-1072

Global Id: T0608501065
Action Type: Other
Date: 03/06/1989

Map ID
Direction
Distance
Elevation

MAP FINDINGS

Site

Database(s)

EDR ID Number
EPA ID Number

PPG INDUSTRIES INC (Continued)

S102434810

Action: Leak Reported

Global Id: T0608501065

Action Type: Other

Date: 03/06/1989

Action: Leak Discovery

Global Id: T0608501065

Action Type: Other

Date: 03/06/1989

Action: Leak Stopped

LUST:

Global Id: T0608501065

Status: Completed - Case Closed

Status Date: 01/22/1997

Global Id: T0608501065

Status: Open - Case Begin Date

Status Date: 11/08/1988

Global Id: T0608501065

Status: Open - Site Assessment

Status Date: 11/08/1988

LUST REG 2:

Region: 2

Facility Id: 43-1072

Facility Status: Case Closed

Case Number: 43-1072

How Discovered: Tank Closure

Leak Cause: Structure Failure

Leak Source: Tank

Date Leak Confirmed: Not reported

Oversight Program: LUST

Prelim. Site Assessment Workplan Submitted: Not reported

Preliminary Site Assessment Began: 11/8/1988

Pollution Characterization Began: Not reported

Pollution Remediation Plan Submitted: Not reported

Date Remediation Action Underway: Not reported

Date Post Remedial Action Monitoring Began: Not reported

HIST UST:

File Number: 0002071E

URL: <http://geotracker.waterboards.ca.gov/ustpdfs/pdf/0002071E.pdf>

Region: Not reported

Facility ID: Not reported

Facility Type: Not reported

Other Type: Not reported

Contact Name: Not reported

Telephone: Not reported

Owner Name: Not reported

Owner Address: Not reported

Owner City,St,Zip: Not reported

Total Tanks: Not reported

Map ID
Direction
Distance
Elevation

MAP FINDINGS

Site

Database(s)

EDR ID Number
EPA ID Number

PPG INDUSTRIES INC (Continued)

S102434810

Tank Num: Not reported
Container Num: Not reported
Year Installed: Not reported
Tank Capacity: Not reported
Tank Used for: Not reported
Type of Fuel: Not reported
Container Construction Thickness: Not reported
Leak Detection: Not reported

Click here for Geo Tracker PDF:

HIST CORTESE:

Region: CORTESE
Facility County Code: 43
Reg By: LTNKA
Reg Id: 43-1072

CERS TANKS:

Site ID: 202336
CERS ID: T0608501065
CERS Description: Leaking Underground Storage Tank Cleanup Site

Affiliation:

Affiliation Type Desc: Local Agency Caseworker
Entity Name: UST CASE WORKER - SANTA CLARA COUNTY LOP
Entity Title: Not reported
Affiliation Address: 1555 Berger Drive, Suite 300
Affiliation City: SAN JOSE
Affiliation State: CA
Affiliation Country: Not reported
Affiliation Zip: Not reported
Affiliation Phone: 4089183400

Affiliation Type Desc: Regional Board Caseworker
Entity Name: Regional Water Board - SAN FRANCISCO BAY RWQCB (REGION 2)
Entity Title: Not reported
Affiliation Address: 1515 CLAY ST SUITE 1400
Affiliation City: OAKLAND
Affiliation State: CA
Affiliation Country: Not reported
Affiliation Zip: Not reported
Affiliation Phone: Not reported

P85
North
1/4-1/2
0.408 mi.
2155 ft.
PEZZOLO PROPERTY
1407 SHASTA
SAN JOSE, CA 95126
Site 1 of 2 in cluster P

LUST **S103963451**
HIST LUST **N/A**
HIST CORTESE
CERS

Relative:
Lower

LUST:

Actual:
106 ft.

Lead Agency: SANTA CLARA COUNTY LOP
Case Type: LUST Cleanup Site
Geo Track: http://geotracker.waterboards.ca.gov/profile_report.asp?global_id=T0608500060
Global Id: T0608500060
Latitude: 37.3292519
Longitude: -121.918655

Map ID
Direction
Distance
Elevation

MAP FINDINGS

Site

Database(s)

EDR ID Number
EPA ID Number

PEZZOLO PROPERTY (Continued)

S103963451

Status: Completed - Case Closed
Status Date: 08/31/2006
Case Worker: Not reported
RB Case Number: Not reported
Local Agency: Not reported
File Location: All Files are on GeoTracker or in the Local Agency Database
Local Case Number: 07S1W13B03f
Potential Media Affect: Other Groundwater (uses other than drinking water)
Potential Contaminants of Concern: Heating Oil / Fuel Oil
Site History: Not reported

LUST:

Global Id: T0608500060
Contact Type: Regional Board Caseworker
Contact Name: Regional Water Board
Organization Name: SAN FRANCISCO BAY RWQCB (REGION 2)
Address: 1515 CLAY ST SUITE 1400
City: OAKLAND
Email: Not reported
Phone Number: Not reported

LUST:

Global Id: T0608500060
Action Type: Other
Date: 07/20/1998
Action: Leak Reported

Global Id: T0608500060
Action Type: RESPONSE
Date: 12/10/2001
Action: Soil and Water Investigation Workplan

Global Id: T0608500060
Action Type: RESPONSE
Date: 08/31/2006
Action: Other Report / Document

Global Id: T0608500060
Action Type: RESPONSE
Date: 02/16/1999
Action: Correspondence

Global Id: T0608500060
Action Type: ENFORCEMENT
Date: 10/26/2001
Action: Staff Letter - #22186

Global Id: T0608500060
Action Type: ENFORCEMENT
Date: 08/31/2006
Action: Closure/No Further Action Letter - #6002138

LUST:

Global Id: T0608500060
Status: Completed - Case Closed
Status Date: 08/31/2006

Map ID
Direction
Distance
Elevation

MAP FINDINGS

Site

Database(s)

EDR ID Number
EPA ID Number

PEZZOLO PROPERTY (Continued)

S103963451

Global Id: T0608500060
Status: Open - Case Begin Date
Status Date: 07/20/1998

LUST REG 2:

Region: 2
Facility Id: Not reported
Facility Status: Not reported
Case Number: 07S1W13B03f
How Discovered: Not reported
Leak Cause: Not reported
Leak Source: Not reported
Date Leak Confirmed: Not reported
Oversight Program: LUST
Prelim. Site Assessment Workplan Submitted: Not reported
Preliminary Site Assessment Began: Not reported
Pollution Characterization Began: Not reported
Pollution Remediation Plan Submitted: Not reported
Date Remediation Action Underway: Not reported
Date Post Remedial Action Monitoring Began: Not reported

LUST SANTA CLARA:

Region: SANTA CLARA
SCVWD ID: 07S1W13B03F
Date Closed: 08/31/2006
EDR Link ID: 07S1W13B03F

HIST LUST SANTA CLARA:

Region: SANTA CLARA
Region Code: 2
SCVWD ID: 07S1W13B03
Oversite Agency: SCCDEH
Date Listed: 1998-09-03 00:00:00
Closed Date: Not reported

HIST CORTESE:

Region: CORTESE
Facility County Code: 43
Reg By: LTNKA
Reg Id: 32-2313

CERS TANKS:

Site ID: 246527
CERS ID: T0608500060
CERS Description: Leaking Underground Storage Tank Cleanup Site

Affiliation:

Affiliation Type Desc: Regional Board Caseworker
Entity Name: Regional Water Board - SAN FRANCISCO BAY RWQCB (REGION 2)
Entity Title: Not reported
Affiliation Address: 1515 CLAY ST SUITE 1400
Affiliation City: OAKLAND
Affiliation State: CA
Affiliation Country: Not reported

Map ID
Direction
Distance
Elevation

MAP FINDINGS

Site

Database(s)

EDR ID Number
EPA ID Number

PEZZOLO PROPERTY (Continued)

S103963451

Affiliation Zip: Not reported
Affiliation Phone: Not reported

M86
SE
1/4-1/2
0.410 mi.
2166 ft.

1X GREEN VALLEY CORP
600 MERIDIAN AVE
SAN JOSE, CA 95126

CPS-SLIC
HAZNET
CERS

S112838405
N/A

Site 2 of 2 in cluster M

Relative:
Higher

Actual:
124 ft.

CPS-SLIC:
Region: STATE
Facility Status: **Open - Inactive**
Status Date: 06/09/2016
Global Id: T10000008073
Lead Agency: SAN FRANCISCO BAY RWQCB (REGION 2)
Lead Agency Case Number: Not reported
Latitude: 37.3187741991797
Longitude: -121.913375961799
Case Type: Cleanup Program Site
Case Worker: UUU
Local Agency: Not reported
RB Case Number: 43S0462
File Location: All Files are on GeoTracker or in the Local Agency Database
Potential Media Affected: Soil
Potential Contaminants of Concern: Not reported
Site History: Not reported

[Click here to access the California GeoTracker records for this facility:](#)

HAZNET:

envid: S112838405
Year: 1993
GEPAID: CAC000581320
Contact: GREEN VALLEY CORP
Telephone: 0000000000
Mailing Name: Not reported
Mailing Address: Not reported
Mailing City,St,Zip: SAN JOSE, CA 951120000
Gen County: Not reported
TSD EPA ID: CAD009452657
TSD County: Not reported
Waste Category: Waste oil and mixed oil
Disposal Method: Not reported
Tons: 0.20000000000
Cat Decode: Not reported
Method Decode: Not reported
Facility County: Santa Clara

envid: S112838405
Year: 1993
GEPAID: CAC000581320
Contact: GREEN VALLEY CORP
Telephone: 0000000000
Mailing Name: Not reported
Mailing Address: Not reported
Mailing City,St,Zip: SAN JOSE, CA 951120000

Map ID
Direction
Distance
Elevation

MAP FINDINGS

Site

Database(s)

EDR ID Number
EPA ID Number

1X GREEN VALLEY CORP (Continued)

S112838405

Gen County: Not reported
TSD EPA ID: CAD009452657
TSD County: Not reported
Waste Category: Liquids with halogenated organic compounds >= 1,000 Mg./L
Disposal Method: Not reported
Tons: 2.25
Cat Decode: Not reported
Method Decode: Not reported
Facility County: Santa Clara

envid: S112838405
Year: 1993
GEPAID: CAC000581320
Contact: GREEN VALLEY CORP
Telephone: 0000000000
Mailing Name: Not reported
Mailing Address: Not reported
Mailing City,St,Zip: SAN JOSE, CA 951120000
Gen County: Not reported
TSD EPA ID: CAD009452657
TSD County: Not reported
Waste Category: Other organic solids
Disposal Method: Not reported
Tons: 0.45000000000
Cat Decode: Not reported
Method Decode: Not reported
Facility County: Santa Clara

envid: S112838405
Year: 1993
GEPAID: CAC000581320
Contact: GREEN VALLEY CORP
Telephone: 0000000000
Mailing Name: Not reported
Mailing Address: Not reported
Mailing City,St,Zip: SAN JOSE, CA 951120000
Gen County: Not reported
TSD EPA ID: CAD009452657
TSD County: Not reported
Waste Category: Aqueous solution with total organic residues 10 percent or more
Disposal Method: Not reported
Tons: 8.74999999999
Cat Decode: Not reported
Method Decode: Not reported
Facility County: Santa Clara

envid: S112838405
Year: 1993
GEPAID: CAC000581320
Contact: GREEN VALLEY CORP
Telephone: 0000000000
Mailing Name: Not reported
Mailing Address: Not reported
Mailing City,St,Zip: SAN JOSE, CA 951120000
Gen County: Not reported
TSD EPA ID: CAD009452657
TSD County: Not reported

Map ID
Direction
Distance
Elevation

MAP FINDINGS

Site

Database(s)

EDR ID Number
EPA ID Number

1X GREEN VALLEY CORP (Continued)

S112838405

Waste Category: Empty containers less than 30 gallons
Disposal Method: Disposal, Other
Tons: 0.20300000000
Cat Decode: Not reported
Method Decode: Not reported
Facility County: Santa Clara

[Click this hyperlink](#) while viewing on your computer to access additional CA_HAZNET: detail in the EDR Site Report.

CERS TANKS:

Site ID: 361357
CERS ID: T10000008073
CERS Description: Cleanup Program Site

Affiliation:

Affiliation Type Desc: Regional Board Caseworker
Entity Name: JOHN SEAL - SAN FRANCISCO BAY RWQCB (REGION 2)
Entity Title: Not reported
Affiliation Address: 1515 Clay St. Suite 1400
Affiliation City: OAKLAND
Affiliation State: CA
Affiliation Country: Not reported
Affiliation Zip: Not reported
Affiliation Phone: 5106222419

Q87
SSE
1/4-1/2
0.432 mi.
2279 ft.

UNOCAL #7001
1501 PARKMOOR AVE
SAN JOSE, CA 95128

Site 1 of 2 in cluster Q

LUST
HIST CORTESE
CERS

S100612895
N/A

Relative:
Higher

Actual:
127 ft.

LUST:

Lead Agency: SANTA CLARA COUNTY LOP
Case Type: LUST Cleanup Site
Geo Track: http://geotracker.waterboards.ca.gov/profile_report.asp?global_id=T0608501497
Global Id: T0608501497
Latitude: 37.3168
Longitude: -121.9207
Status: Completed - Case Closed
Status Date: 10/30/1997
Case Worker: UST
RB Case Number: Not reported
Local Agency: SANTA CLARA COUNTY LOP
File Location: All Files are on GeoTracker or in the Local Agency Database
Local Case Number: Not reported
Potential Media Affect: Other Groundwater (uses other than drinking water)
Potential Contaminants of Concern: Gasoline
Site History: Not reported

LUST:

Global Id: T0608501497
Contact Type: Regional Board Caseworker
Contact Name: Regional Water Board
Organization Name: SAN FRANCISCO BAY RWQCB (REGION 2)
Address: 1515 CLAY ST SUITE 1400
City: OAKLAND

Map ID
Direction
Distance
Elevation

MAP FINDINGS

Site

Database(s)

EDR ID Number
EPA ID Number

UNOCAL #7001 (Continued)

S100612895

Email: Not reported
Phone Number: Not reported

Global Id: T0608501497
Contact Type: Local Agency Caseworker
Contact Name: UST CASE WORKER
Organization Name: SANTA CLARA COUNTY LOP
Address: 1555 Berger Drive, Suite 300
City: SAN JOSE
Email: Not reported
Phone Number: 4089183400

LUST:

Global Id: T0608501497
Action Type: RESPONSE
Date: 07/15/1996
Action: Monitoring Report - Quarterly

Global Id: T0608501497
Action Type: RESPONSE
Date: 04/15/1997
Action: Monitoring Report - Quarterly

Global Id: T0608501497
Action Type: Other
Date: 02/09/1990
Action: Leak Reported

Global Id: T0608501497
Action Type: RESPONSE
Date: 07/23/2003
Action: Other Report / Document

Global Id: T0608501497
Action Type: RESPONSE
Date: 10/19/2005
Action: Other Report / Document

Global Id: T0608501497
Action Type: RESPONSE
Date: 02/04/2004
Action: Other Report / Document

Global Id: T0608501497
Action Type: ENFORCEMENT
Date: 10/30/1997
Action: Closure/No Further Action Letter

Global Id: T0608501497
Action Type: RESPONSE
Date: 05/11/1993
Action: Soil and Water Investigation Report

Global Id: T0608501497
Action Type: ENFORCEMENT
Date: 06/01/1990
Action: Notice of Responsibility - #39556

Map ID
Direction
Distance
Elevation

MAP FINDINGS

Site

Database(s)

EDR ID Number
EPA ID Number

UNOCAL #7001 (Continued)

S100612895

Global Id: T0608501497
Action Type: ENFORCEMENT
Date: 05/31/1996
Action: Staff Letter - #22230

Global Id: T0608501497
Action Type: REMEDIATION
Date: 02/07/1990
Action: Excavation

Global Id: T0608501497
Action Type: RESPONSE
Date: 10/30/1997
Action: Other Report / Document

LUST:

Global Id: T0608501497
Status: Completed - Case Closed
Status Date: 10/30/1997

Global Id: T0608501497
Status: Open - Case Begin Date
Status Date: 02/09/1990

Global Id: T0608501497
Status: Open - Site Assessment
Status Date: 02/09/1990

Global Id: T0608501497
Status: Open - Site Assessment
Status Date: 11/07/1991

LUST SANTA CLARA:

Region: SANTA CLARA
SCVWD ID: 07S1W13R01F
Date Closed: 10/30/1997
EDR Link ID: 07S1W13R01F

HIST CORTESE:

Region: CORTESE
Facility County Code: 43
Reg By: LTNKA
Reg Id: 43-1535

CERS TANKS:

Site ID: 196942
CERS ID: T0608501497
CERS Description: Leaking Underground Storage Tank Cleanup Site

Affiliation:

Affiliation Type Desc: Local Agency Caseworker
Entity Name: UST CASE WORKER - SANTA CLARA COUNTY LOP
Entity Title: Not reported
Affiliation Address: 1555 Berger Drive, Suite 300
Affiliation City: SAN JOSE

Map ID
Direction
Distance
Elevation

MAP FINDINGS

Site

Database(s)

EDR ID Number
EPA ID Number

UNOCAL #7001 (Continued)

S100612895

Affiliation State: CA
Affiliation Country: Not reported
Affiliation Zip: Not reported
Affiliation Phone: 4089183400

Affiliation Type Desc: Regional Board Caseworker
Entity Name: Regional Water Board - SAN FRANCISCO BAY RWQCB (REGION 2)
Entity Title: Not reported
Affiliation Address: 1515 CLAY ST SUITE 1400
Affiliation City: OAKLAND
Affiliation State: CA
Affiliation Country: Not reported
Affiliation Zip: Not reported
Affiliation Phone: Not reported

Q88
SSE
1/4-1/2
0.432 mi.
2279 ft.

UNION OIL SS 7001
1501 PARKMOOR
SAN JOSE, CA 95125

Site 2 of 2 in cluster Q

LUST **1000167416**
HIST LUST **N/A**
HIST UST

Relative:
Higher

Actual:
127 ft.

LUST REG 2:
Region: 2
Facility Id: Not reported
Facility Status: Case Closed
Case Number: 07S1W13R01f
How Discovered: Not reported
Leak Cause: Not reported
Leak Source: Not reported
Date Leak Confirmed: Not reported
Oversight Program: LUST
Prelim. Site Assessment Workplan Submitted: Not reported
Preliminary Site Assessment Began: 2/9/1990
Pollution Characterization Began: 11/7/1991
Pollution Remediation Plan Submitted: Not reported
Date Remediation Action Underway: Not reported
Date Post Remedial Action Monitoring Began: Not reported

HIST LUST SANTA CLARA:

Region: SANTA CLARA
Region Code: 2
SCVWD ID: 07S1W13R01
Oversite Agency: SCVWD
Date Listed: 1990-06-01 00:00:00
Closed Date: 1997-10-30 00:00:00

HIST UST:

File Number: 00020A2D
URL: <http://geotracker.waterboards.ca.gov/ustpdfs/pdf/00020A2D.pdf>
Region: STATE
Facility ID: 00000057068
Facility Type: Gas Station
Other Type: Not reported
Contact Name: D.W. PRESSNELL
Telephone: 4082758590
Owner Name: UNION OIL CO.

Map ID
Direction
Distance
Elevation

MAP FINDINGS

Site

Database(s)

EDR ID Number
EPA ID Number

UNION OIL SS 7001 (Continued)

1000167416

Owner Address: 1 CALIFORNIA ST. SUITE 2700
Owner City,St,Zip: SAN FRANCISCO, CA 94111
Total Tanks: 0003

Tank Num: 001
Container Num: 7001-1-1
Year Installed: Not reported
Tank Capacity: 00012000
Tank Used for: PRODUCT
Type of Fuel: UNLEADED
Container Construction Thickness: Not reported
Leak Detection: Stock Inventor, 10

Tank Num: 002
Container Num: 7001-1-2
Year Installed: Not reported
Tank Capacity: 00012000
Tank Used for: PRODUCT
Type of Fuel: UNLEADED
Container Construction Thickness: Not reported
Leak Detection: Stock Inventor, 10

Tank Num: 003
Container Num: 7001-2-1
Year Installed: Not reported
Tank Capacity: 00012000
Tank Used for: PRODUCT
Type of Fuel: PREMIUM
Container Construction Thickness: Not reported
Leak Detection: Stock Inventor, 10

[Click here for Geo Tracker PDF:](#)

O89
ESE
1/4-1/2
0.432 mi.
2283 ft.
Relative:
Lower
Actual:
115 ft.

ELECTRICAL DISTRIBUTORS
1135 AUZERAIS ST
SAN JOSE, CA 95159
Site 2 of 2 in cluster O

LUST
HIST LUST
HIST CORTESE
CERS
S104234144
N/A

LUST:
Lead Agency: SANTA CLARA COUNTY LOP
Case Type: LUST Cleanup Site
Geo Track: http://geotracker.waterboards.ca.gov/profile_report.asp?global_id=T0608502014
Global Id: T0608502014
Latitude: 37.3209645
Longitude: -121.9097427
Status: Completed - Case Closed
Status Date: 09/24/1997
Case Worker: UST
RB Case Number: Not reported
Local Agency: SANTA CLARA COUNTY LOP
File Location: All Files are on GeoTracker or in the Local Agency Database
Local Case Number: Not reported
Potential Media Affect: Soil
Potential Contaminants of Concern: Not reported
Site History: Not reported

LUST:

Map ID
Direction
Distance
Elevation

MAP FINDINGS

Site

Database(s)

EDR ID Number
EPA ID Number

ELECTRICAL DISTRIBUTORS (Continued)

S104234144

Global Id: T0608502014
Contact Type: Regional Board Caseworker
Contact Name: Regional Water Board
Organization Name: SAN FRANCISCO BAY RWQCB (REGION 2)
Address: 1515 CLAY ST SUITE 1400
City: OAKLAND
Email: Not reported
Phone Number: Not reported

Global Id: T0608502014
Contact Type: Local Agency Caseworker
Contact Name: UST CASE WORKER
Organization Name: SANTA CLARA COUNTY LOP
Address: 1555 Berger Drive, Suite 300
City: SAN JOSE
Email: Not reported
Phone Number: 4089183400

LUST:

Global Id: T0608502014
Action Type: Other
Date: 01/01/1993
Action: Leak Reported

Global Id: T0608502014
Action Type: ENFORCEMENT
Date: 09/24/1997
Action: Closure/No Further Action Letter

Global Id: T0608502014
Action Type: RESPONSE
Date: 09/24/1997
Action: Other Report / Document

LUST:

Global Id: T0608502014
Status: Completed - Case Closed
Status Date: 09/24/1997

Global Id: T0608502014
Status: Open - Case Begin Date
Status Date: 01/01/1993

LUST REG 2:

Region: 2
Facility Id: Not reported
Facility Status: Case Closed
Case Number: 07S1E18M02f
How Discovered: Not reported
Leak Cause: Not reported
Leak Source: Not reported
Date Leak Confirmed: Not reported
Oversight Program: LUST
Prelim. Site Assessment Workplan Submitted: Not reported
Preliminary Site Assessment Began: Not reported

Map ID
Direction
Distance
Elevation

MAP FINDINGS

Site

Database(s)

EDR ID Number
EPA ID Number

ELECTRICAL DISTRIBUTORS (Continued)

S104234144

Pollution Characterization Began: Not reported
Pollution Remediation Plan Submitted: Not reported
Date Remediation Action Underway: Not reported
Date Post Remedial Action Monitoring Began: Not reported

LUST SANTA CLARA:

Region: SANTA CLARA
SCVWD ID: 07S1E18M02F
Date Closed: 09/24/1997
EDR Link ID: 07S1E18M02F

HIST LUST SANTA CLARA:

Region: SANTA CLARA
Region Code: 2
SCVWD ID: 07S1E18M02
Oversite Agency: SCVWD
Date Listed: 1994-12-02 00:00:00
Closed Date: 1997-09-24 00:00:00

HIST CORTESE:

Region: CORTESE
Facility County Code: 43
Reg By: LTNKA
Reg Id: 43-2192

CERS TANKS:

Site ID: 259918
CERS ID: T0608502014
CERS Description: Leaking Underground Storage Tank Cleanup Site

Affiliation:

Affiliation Type Desc: Local Agency Caseworker
Entity Name: UST CASE WORKER - SANTA CLARA COUNTY LOP
Entity Title: Not reported
Affiliation Address: 1555 Berger Drive, Suite 300
Affiliation City: SAN JOSE
Affiliation State: CA
Affiliation Country: Not reported
Affiliation Zip: Not reported
Affiliation Phone: 4089183400

Affiliation Type Desc: Regional Board Caseworker
Entity Name: Regional Water Board - SAN FRANCISCO BAY RWQCB (REGION 2)
Entity Title: Not reported
Affiliation Address: 1515 CLAY ST SUITE 1400
Affiliation City: OAKLAND
Affiliation State: CA
Affiliation Country: Not reported
Affiliation Zip: Not reported
Affiliation Phone: Not reported

Map ID
Direction
Distance
Elevation

MAP FINDINGS

Site

Database(s)

EDR ID Number
EPA ID Number

P90
North
1/4-1/2
0.447 mi.
2362 ft.

TILLMAN AVE & PARK AVE
STREET VACATION AT TILLMAN AVE & PARK AVE STREET VACATION AT
SAN JOSE, CA 95126

US BROWNFIELDS **1018149871**
N/A

Site 2 of 2 in cluster P

Relative:
Lower

Actual:
104 ft.

US BROWNFIELDS:

Property Name: TILLMAN AVE & PARK AVE
Recipient Name: San Jose, City of
Grant Type: Assessment
Property Number: Not reported
Parcel size: .1
Latitude: 37.329792
Longitude: -121.9193209
HCM Label: Address Matching-House Number
Map Scale: Not reported
Point of Reference: Entrance Point of a Facility or Station
Highlights: Not reported
Datum: World Geodetic System of 1984
Acres Property ID: 103181
IC Data Access: Not reported
Start Date: Not reported
Redev Completion Date: Not reported
Completed Date: Not reported
Acres Cleaned Up: Not reported
Cleanup Funding: Not reported
Cleanup Funding Source: Not reported
Assessment Funding: 5000
Assessment Funding Source: US EPA - Brownfields Assessment Cooperative Agreement
Redevelopment Funding: Not reported
Redev. Funding Source: Not reported
Redev. Funding Entity Name: Not reported
Redevelopment Start Date: Not reported
Assessment Funding Entity: EPA
Cleanup Funding Entity: Not reported
Grant Type: Petroleum
Accomplishment Type: Phase I Environmental Assessment
Accomplishment Count: 1
Cooperative Agreement Number: 96922201
Start Date: 04/01/2009 00:00:00
Ownership Entity: Not reported
Completion Date: 06/30/2009 00:00:00
Current Owner: Not reported
Did Owner Change: N
Cleanup Required: N
Video Available: N
Photo Available: Y
Institutional Controls Required: N
IC Category Proprietary Controls: Not reported
IC Cat. Info. Devices: Not reported
IC Cat. Gov. Controls: Not reported
IC Cat. Enforcement Permit Tools: Not reported
IC in place date: Not reported
IC in place: Not reported
State/tribal program date: Not reported
State/tribal program ID: Not reported
State/tribal NFA date: Not reported
Air contaminated: Not reported
Air cleaned: Not reported

Map ID
Direction
Distance
Elevation

MAP FINDINGS

Site

Database(s)

EDR ID Number
EPA ID Number

TILLMAN AVE & PARK AVE (Continued)

1018149871

Asbestos found:	Not reported
Asbestos cleaned:	Not reported
Controlled substance found:	Not reported
Controlled substance cleaned:	Not reported
Drinking water affected:	Not reported
Drinking water cleaned:	Not reported
Groundwater affected:	Not reported
Groundwater cleaned:	Not reported
Lead contaminant found:	Not reported
Lead cleaned up:	Not reported
No media affected:	Y
Unknown media affected:	Not reported
Other cleaned up:	Not reported
Other metals found:	Not reported
Other metals cleaned:	Not reported
Other contaminants found:	Not reported
Other contams found description:	Not reported
PAHs found:	Not reported
PAHs cleaned up:	Not reported
PCBs found:	Not reported
PCBs cleaned up:	Not reported
Petro products found:	Not reported
Petro products cleaned:	Not reported
Sediments found:	Not reported
Sediments cleaned:	Not reported
Soil affected:	Not reported
Soil cleaned up:	Not reported
Surface water cleaned:	Not reported
VOCs found:	Not reported
VOCs cleaned:	Not reported
Cleanup other description:	Not reported
Num. of cleanup and re-dev. jobs:	Not reported
Past use greenspace acreage:	Not reported
Past use residential acreage:	.1
Surface Water:	Not reported
Past use commercial acreage:	Not reported
Past use industrial acreage:	Not reported
Future use greenspace acreage:	Not reported
Future use residential acreage:	Not reported
Future use commercial acreage:	Not reported
Future use industrial acreage:	Not reported
Greenspace acreage and type:	Not reported
Superfund Fed. landowner flag:	Not reported
Arsenic cleaned up:	Not reported
Cadmium cleaned up:	Not reported
Chromium cleaned up:	Not reported
Copper cleaned up:	Not reported
Iron cleaned up:	Not reported
mercury cleaned up:	Not reported
Nickel Cleaned Up:	Not reported
No clean up:	Not reported
Pesticides cleaned up:	Not reported
Selenium cleaned up:	Not reported
SVOCs cleaned up:	Not reported
Unknown clean up:	Not reported
Arsenic contaminant found:	Not reported
Cadmium contaminant found:	Not reported

Map ID
Direction
Distance
Elevation

MAP FINDINGS

Site

Database(s)

EDR ID Number
EPA ID Number

TILLMAN AVE & PARK AVE (Continued)

1018149871

Chromium contaminant found: Not reported
Copper contaminant found: Not reported
Iron contaminant found: Not reported
Mercury contaminant found: Not reported
Nickel contaminant found: Not reported
No contaminant found: Y
Pesticides contaminant found: Not reported
Selenium contaminant found: Not reported
SVOCs contaminant found: Not reported
Unknown contaminant found: Not reported
Future Use: Multistory Not reported
Media affected Bluiding Material: Not reported
Media affected indoor air: Not reported
Building material media cleaned up: Not reported
Indoor air media cleaned up: Not reported
Unknown media cleaned up: Not reported
Past Use: Multistory Not reported
Property Description: Street vacation. Historically in residential amd industrial area.
Below Poverty Number: 558
Below Poverty Percent: 10.6%
Meidan Income: 2225
Meidan Income Number: 974
Meidan Income Percent: 18.5%
Vacant Housing Number: 119
Vacant Housing Percent: 5.3%
Unemployed Number: 356
Unemployed Percent: 6.8%

R91
NNW
1/4-1/2
0.448 mi.
2366 ft.

DAHART RESIDENCE
1533 CALAVERAS RD
SAN JOSE, CA 95126
Site 1 of 2 in cluster R

LUST
HIST LUST
HIST CORTESE

S102428600
N/A

Relative:
Lower
Actual:
106 ft.

LUST REG 2:
Region: 2
Facility Id: Not reported
Facility Status: Case Closed
Case Number: 07S1W13B01f
How Discovered: Not reported
Leak Cause: Not reported
Leak Source: Not reported
Date Leak Confirmed: Not reported
Oversight Program: LUST
Prelim. Site Assesment Wokplan Submitted: Not reported
Preliminary Site Assesment Began: 3/13/1991
Pollution Characterization Began: Not reported
Pollution Remediation Plan Submitted: Not reported
Date Remediation Action Underway: Not reported
Date Post Remedial Action Monitoring Began: Not reported

HIST LUST SANTA CLARA:
Region: SANTA CLARA
Region Code: 2
SCVWD ID: 07S1W13B01
Oversite Agency: SCVWD
Date Listed: 1990-10-26 00:00:00

Map ID
Direction
Distance
Elevation

MAP FINDINGS

Site

Database(s)

EDR ID Number
EPA ID Number

DAHART RESIDENCE (Continued)

S102428600

Closed Date: 1993-06-09 00:00:00

HIST CORTESE:

Region: CORTESE
Facility County Code: 43
Reg By: LTNKA
Reg Id: 43-0439

92
SSE
1/4-1/2
0.450 mi.
2375 ft.

BARRY SWENSON BUILDERS
590 MERIDIAN AVE
SAN JOSE, CA 95126

LUST **S105181204**
HIST LUST **N/A**
CERS

Relative:
Higher

Actual:
126 ft.

LUST:

Lead Agency: SANTA CLARA COUNTY LOP
Case Type: LUST Cleanup Site
Geo Track: http://geotracker.waterboards.ca.gov/profile_report.asp?global_id=T0608591845
Global Id: T0608591845
Latitude: 37.318701
Longitude: -121.913526
Status: Completed - Case Closed
Status Date: 03/06/2001
Case Worker: UST
RB Case Number: Not reported
Local Agency: SANTA CLARA COUNTY LOP
File Location: All Files are on GeoTracker or in the Local Agency Database
Local Case Number: Not reported
Potential Media Affect: Other Groundwater (uses other than drinking water)
Potential Contaminants of Concern: Gasoline
Site History: Not reported

LUST:

Global Id: T0608591845
Contact Type: Regional Board Caseworker
Contact Name: Regional Water Board
Organization Name: SAN FRANCISCO BAY RWQCB (REGION 2)
Address: 1515 CLAY ST SUITE 1400
City: OAKLAND
Email: Not reported
Phone Number: Not reported

Global Id: T0608591845
Contact Type: Local Agency Caseworker
Contact Name: UST CASE WORKER
Organization Name: SANTA CLARA COUNTY LOP
Address: 1555 Berger Drive, Suite 300
City: SAN JOSE
Email: Not reported
Phone Number: 4089183400

LUST:

Global Id: T0608591845
Action Type: Other
Date: 08/02/2000
Action: Leak Reported

Map ID
Direction
Distance
Elevation

MAP FINDINGS

Site

Database(s)

EDR ID Number
EPA ID Number

BARRY SWENSON BUILDERS (Continued)

S105181204

Global Id: T0608591845
Action Type: ENFORCEMENT
Date: 08/28/2000
Action: Staff Letter - #25361

Global Id: T0608591845
Action Type: ENFORCEMENT
Date: 09/25/2000
Action: Staff Letter - #25363

Global Id: T0608591845
Action Type: RESPONSE
Date: 06/17/1996
Action: Other Report / Document

Global Id: T0608591845
Action Type: RESPONSE
Date: 10/20/1993
Action: Preliminary Site Assessment Report

Global Id: T0608591845
Action Type: RESPONSE
Date: 09/05/2000
Action: Soil and Water Investigation Workplan

Global Id: T0608591845
Action Type: RESPONSE
Date: 07/31/2000
Action: Tank Removal Report / UST Sampling Report

Global Id: T0608591845
Action Type: RESPONSE
Date: 12/22/2000
Action: Soil and Water Investigation Report

Global Id: T0608591845
Action Type: ENFORCEMENT
Date: 03/06/2001
Action: Closure/No Further Action Letter

Global Id: T0608591845
Action Type: RESPONSE
Date: 09/29/2000
Action: Soil and Water Investigation Workplan

Global Id: T0608591845
Action Type: RESPONSE
Date: 11/27/2000
Action: Preliminary Site Assessment Report

Global Id: T0608591845
Action Type: RESPONSE
Date: 08/28/2000
Action: Correspondence

Global Id: T0608591845
Action Type: RESPONSE

Map ID
Direction
Distance
Elevation

MAP FINDINGS

Site

Database(s)

EDR ID Number
EPA ID Number

BARRY SWENSON BUILDERS (Continued)

S105181204

Date: 08/22/2000
Action: Correspondence

LUST:

Global Id: T0608591845
Status: Completed - Case Closed
Status Date: 03/06/2001

Global Id: T0608591845
Status: Open - Case Begin Date
Status Date: 09/29/1993

Global Id: T0608591845
Status: Open - Site Assessment
Status Date: 09/29/1993

LUST REG 2:

Region: 2
Facility Id: Not reported
Facility Status: Case Closed
Case Number: 07S1E18N01f
How Discovered: Not reported
Leak Cause: Not reported
Leak Source: Not reported
Date Leak Confirmed: Not reported
Oversight Program: LUST
Prelim. Site Assessment Workplan Submitted: Not reported
Preliminary Site Assessment Began: 9/29/1993
Pollution Characterization Began: Not reported
Pollution Remediation Plan Submitted: Not reported
Date Remediation Action Underway: Not reported
Date Post Remedial Action Monitoring Began: Not reported

LUST SANTA CLARA:

Region: SANTA CLARA
SCVWD ID: 07S1E18N01F
Date Closed: 03/06/2001
EDR Link ID: 07S1E18N01F

HIST LUST SANTA CLARA:

Region: SANTA CLARA
Region Code: 2
SCVWD ID: 07S1E18N01
Oversite Agency: SCVWD
Date Listed: 2000-08-21 00:00:00
Closed Date: 2001-03-06 00:00:00

CERS TANKS:

Site ID: 196087
CERS ID: T0608591845
CERS Description: Leaking Underground Storage Tank Cleanup Site

Affiliation:

Affiliation Type Desc: Local Agency Caseworker

Map ID
Direction
Distance
Elevation

MAP FINDINGS

Site

Database(s)

EDR ID Number
EPA ID Number

BARRY SWENSON BUILDERS (Continued)

S105181204

Entity Name: UST CASE WORKER - SANTA CLARA COUNTY LOP
Entity Title: Not reported
Affiliation Address: 1555 Berger Drive, Suite 300
Affiliation City: SAN JOSE
Affiliation State: CA
Affiliation Country: Not reported
Affiliation Zip: Not reported
Affiliation Phone: 4089183400

Affiliation Type Desc: Regional Board Caseworker
Entity Name: Regional Water Board - SAN FRANCISCO BAY RWQCB (REGION 2)
Entity Title: Not reported
Affiliation Address: 1515 CLAY ST SUITE 1400
Affiliation City: OAKLAND
Affiliation State: CA
Affiliation Country: Not reported
Affiliation Zip: Not reported
Affiliation Phone: Not reported

R93
NNW
1/4-1/2
0.454 mi.
2395 ft.

PRIVATE RESIDENCE
PRIVATE RESIDENCE
SAN JOSE, CA 95126

LUST S110655353
N/A

Site 2 of 2 in cluster R

Relative:
Lower
Actual:
106 ft.

LUST:

Lead Agency: SANTA CLARA COUNTY LOP
Case Type: LUST Cleanup Site
Geo Track: http://geotracker.waterboards.ca.gov/profile_report.asp?global_id=T0608500488
Global Id: T0608500488
Latitude: 37.3292954237247
Longitude: -121.922063827515
Status: Completed - Case Closed
Status Date: 06/09/1993
Case Worker: UST
RB Case Number: Not reported
Local Agency: SANTA CLARA COUNTY LOP
File Location: All Files are on GeoTracker or in the Local Agency Database
Local Case Number: Not reported
Potential Media Affect: Soil
Potential Contaminants of Concern: Gasoline
Site History: Not reported

LUST:

Global Id: T0608500488
Contact Type: Regional Board Caseworker
Contact Name: Regional Water Board
Organization Name: SAN FRANCISCO BAY RWQCB (REGION 2)
Address: 1515 CLAY ST SUITE 1400
City: OAKLAND
Email: Not reported
Phone Number: Not reported

Global Id: T0608500488
Contact Type: Local Agency Caseworker
Contact Name: UST CASE WORKER
Organization Name: SANTA CLARA COUNTY LOP

Map ID
Direction
Distance
Elevation

MAP FINDINGS

Site

Database(s)

EDR ID Number
EPA ID Number

PRIVATE RESIDENCE (Continued)

S110655353

Address: 1555 Berger Drive, Suite 300
City: SAN JOSE
Email: Not reported
Phone Number: 4089183400

LUST:

Global Id: T0608500488
Action Type: Other
Date: 04/20/1990
Action: Leak Reported

Global Id: T0608500488
Action Type: ENFORCEMENT
Date: 06/09/1993
Action: Closure/No Further Action Letter

Global Id: T0608500488
Action Type: REMEDIATION
Date: 02/05/1990
Action: Excavation

Global Id: T0608500488
Action Type: RESPONSE
Date: 02/05/1990
Action: Other Report / Document

Global Id: T0608500488
Action Type: ENFORCEMENT
Date: 05/17/1991
Action: Notice of Responsibility - #39598

LUST:

Global Id: T0608500488
Status: Completed - Case Closed
Status Date: 06/09/1993

Global Id: T0608500488
Status: Open - Case Begin Date
Status Date: 04/20/1990

Global Id: T0608500488
Status: Open - Site Assessment
Status Date: 03/13/1991

94
NE
1/4-1/2
0.466 mi.
2463 ft.

MASTORA PROPERTY
136 RACE ST
SAN JOSE, CA 95118

LUST S104570385
HIST LUST N/A
CERS

Relative:
Lower
Actual:
108 ft.

LUST:

Lead Agency: SANTA CLARA COUNTY LOP
Case Type: LUST Cleanup Site
Geo Track: http://geotracker.waterboards.ca.gov/profile_report.asp?global_id=T0608502391
Global Id: T0608502391
Latitude: 37.327494

Map ID
Direction
Distance
Elevation

MAP FINDINGS

Site

Database(s)

EDR ID Number
EPA ID Number

MASTORA PROPERTY (Continued)

S104570385

Longitude: -121.911297
Status: Completed - Case Closed
Status Date: 05/07/1999
Case Worker: UST
RB Case Number: Not reported
Local Agency: SANTA CLARA COUNTY LOP
File Location: All Files are on GeoTracker or in the Local Agency Database
Local Case Number: Not reported
Potential Media Affect: Soil
Potential Contaminants of Concern: Waste Oil / Motor / Hydraulic / Lubricating
Site History: Not reported

LUST:

Global Id: T0608502391
Contact Type: Regional Board Caseworker
Contact Name: Regional Water Board
Organization Name: SAN FRANCISCO BAY RWQCB (REGION 2)
Address: 1515 CLAY ST SUITE 1400
City: OAKLAND
Email: Not reported
Phone Number: Not reported

Global Id: T0608502391
Contact Type: Local Agency Caseworker
Contact Name: UST CASE WORKER
Organization Name: SANTA CLARA COUNTY LOP
Address: 1555 Berger Drive, Suite 300
City: SAN JOSE
Email: Not reported
Phone Number: 4089183400

LUST:

Global Id: T0608502391
Action Type: Other
Date: 05/03/1999
Action: Leak Reported

Global Id: T0608502391
Action Type: RESPONSE
Date: 05/03/1999
Action: Other Report / Document

Global Id: T0608502391
Action Type: RESPONSE
Date: 09/15/1997
Action: Other Report / Document

Global Id: T0608502391
Action Type: ENFORCEMENT
Date: 05/07/1999
Action: Closure/No Further Action Letter

LUST:

Global Id: T0608502391
Status: Completed - Case Closed
Status Date: 05/07/1999

Map ID
Direction
Distance
Elevation

MAP FINDINGS

Site

Database(s)

EDR ID Number
EPA ID Number

MASTORA PROPERTY (Continued)

S104570385

Global Id: T0608502391
Status: Open - Case Begin Date
Status Date: 05/03/1999

Global Id: T0608502391
Status: Open - Site Assessment
Status Date: 05/06/1999

LUST REG 2:

Region: 2
Facility Id: Not reported
Facility Status: Case Closed
Case Number: 07S1E18D01f
How Discovered: Not reported
Leak Cause: Not reported
Leak Source: Not reported
Date Leak Confirmed: Not reported
Oversight Program: LUST
Prelim. Site Assessment Workplan Submitted: Not reported
Preliminary Site Assessment Began: 5/7/1999
Pollution Characterization Began: Not reported
Pollution Remediation Plan Submitted: Not reported
Date Remediation Action Underway: Not reported
Date Post Remedial Action Monitoring Began: Not reported

LUST SANTA CLARA:

Region: SANTA CLARA
SCVWD ID: 07S1E18D01F
Date Closed: 05/07/1999
EDR Link ID: 07S1E18D01F

HIST LUST SANTA CLARA:

Region: SANTA CLARA
Region Code: 2
SCVWD ID: 07S1E18D01
Oversite Agency: SCVWD
Date Listed: 1999-06-08 00:00:00
Closed Date: 1999-05-07 00:00:00

CERS TANKS:

Site ID: 202211
CERS ID: T0608502391
CERS Description: Leaking Underground Storage Tank Cleanup Site

Affiliation:

Affiliation Type Desc: Local Agency Caseworker
Entity Name: UST CASE WORKER - SANTA CLARA COUNTY LOP
Entity Title: Not reported
Affiliation Address: 1555 Berger Drive, Suite 300
Affiliation City: SAN JOSE
Affiliation State: CA
Affiliation Country: Not reported
Affiliation Zip: Not reported
Affiliation Phone: 4089183400

Map ID
Direction
Distance
Elevation

MAP FINDINGS

Site

Database(s)

EDR ID Number
EPA ID Number

MASTORA PROPERTY (Continued)

S104570385

Affiliation Type Desc: Regional Board Caseworker
Entity Name: Regional Water Board - SAN FRANCISCO BAY RWQCB (REGION 2)
Entity Title: Not reported
Affiliation Address: 1515 CLAY ST SUITE 1400
Affiliation City: OAKLAND
Affiliation State: CA
Affiliation Country: Not reported
Affiliation Zip: Not reported
Affiliation Phone: Not reported

95
ESE
1/4-1/2
0.474 mi.
2502 ft.

**FORMER WEST COAST REBAR
1131 AUZERAIS AVENUE
SAN JOSE, CA 95126**

**ENVIROSTOR
VCP
DEED**

**S105724395
N/A**

**Relative:
Lower
Actual:
115 ft.**

ENVIROSTOR:
Facility ID: 60000795
Status: Certified O&M - Land Use Restrictions Only
Status Date: 06/24/2010
Site Code: 201782
Site Type: Voluntary Cleanup
Site Type Detailed: Voluntary Cleanup
Acres: 1
NPL: NO
Regulatory Agencies: SMBRP
Lead Agency: SMBRP
Program Manager: Claude Jemison
Supervisor: Mark Piros
Division Branch: Cleanup Berkeley
Assembly: 28
Senate: 15
Special Program: Not reported
Restricted Use: YES
Site Mgmt Req: NONE SPECIFIED
Funding: Responsible Party
Latitude: 37.32156
Longitude: -121.9096
APN: 264-14-010
Past Use: MANUFACTURING - METAL
Potential COC: Arsenic Lead TPH-diesel TPH-MOTOR OIL Copper and compounds
Confirmed COC: Arsenic Lead TPH-diesel Copper and compounds TPH-MOTOR OIL
Potential Description: SOIL
Alias Name: 264-14-010
Alias Type: APN
Alias Name: 201782
Alias Type: Project Code (Site Code)
Alias Name: 60000795
Alias Type: Envirostor ID Number

Completed Info:

Completed Area Name: PROJECT WIDE
Completed Sub Area Name: Not reported
Completed Document Type: Preliminary Endangerment Assessment Report
Completed Date: 09/23/2009
Comments: DTSC determined that site characterization is adequate as future Site land use will remain commercial/industrial. There are concentrations

Map ID
Direction
Distance
Elevation

MAP FINDINGS

Site

Database(s)

EDR ID Number
EPA ID Number

FORMER WEST COAST REBAR (Continued)

S105724395

of lead and total petroleum hydrocarbons above unrestricted land use (i.e. residential) screening levels. The Site Risk Assessment recommended that the Site be deed restricted and a Land Use Covenant between DTSC and the Site owner will be put in place.

Completed Area Name: PROJECT WIDE
Completed Sub Area Name: Not reported
Completed Document Type: 5 Year Review Reports
Completed Date: 08/31/2015
Comments: Not reported

Completed Area Name: PROJECT WIDE
Completed Sub Area Name: Not reported
Completed Document Type: Monitoring Report
Completed Date: 01/30/2012
Comments: The property owner submitted a letter to DTSC documenting that the annual inspection to verify compliance with the Land Use Covenant had been performed. There were no prohibited uses, improvements, conditions or activities being conducted or present on the property in violation of the Land Use Covenant.

Completed Area Name: PROJECT WIDE
Completed Sub Area Name: Not reported
Completed Document Type: Monitoring Report
Completed Date: 02/20/2013
Comments: The owner as required by section 4.04 of the Land Use Covenant, conducted a site inspection on January 15, 2013 to verify compliance with the LUC. The report verifies that no prohibited uses, improvements, conditions or activities have occurred or are present on the property.

Completed Area Name: PROJECT WIDE
Completed Sub Area Name: Not reported
Completed Document Type: Monitoring Report
Completed Date: 02/12/2014
Comments: Not reported

Completed Area Name: PROJECT WIDE
Completed Sub Area Name: Not reported
Completed Document Type: Monitoring Report
Completed Date: 03/03/2015
Comments: Not reported

Completed Area Name: PROJECT WIDE
Completed Sub Area Name: Not reported
Completed Document Type: Land Use Restriction Monitoring Report
Completed Date: 06/23/2016
Comments: The site owner performed an annual inspection of site as required by section 4.04 of the Land Use Covenant and submitted a letter to DTSC verifying that no prohibited uses, improvements, conditions or activities were being conducted or present on the property.

Completed Area Name: PROJECT WIDE
Completed Sub Area Name: Not reported
Completed Document Type: Land Use Restriction Monitoring Report
Completed Date: 02/07/2017
Comments: Not reported

Map ID
Direction
Distance
Elevation

MAP FINDINGS

Site

Database(s)

EDR ID Number
EPA ID Number

FORMER WEST COAST REBAR (Continued)

S105724395

Completed Area Name: PROJECT WIDE
Completed Sub Area Name: Not reported
Completed Document Type: Land Use Restriction Monitoring Report
Completed Date: 02/26/2018
Comments: Not reported

Completed Area Name: PROJECT WIDE
Completed Sub Area Name: Not reported
Completed Document Type: Soils Management Plan
Completed Date: 06/12/2018
Comments: Not reported

Completed Area Name: PROJECT WIDE
Completed Sub Area Name: Not reported
Completed Document Type: Voluntary Cleanup Agreement
Completed Date: 04/07/2009
Comments: Not reported

Completed Area Name: PROJECT WIDE
Completed Sub Area Name: Not reported
Completed Document Type: Land Use Restriction - Site Inspection/Visit
Completed Date: 03/08/2011
Comments: Not reported

Completed Area Name: PROJECT WIDE
Completed Sub Area Name: Not reported
Completed Document Type: Certification
Completed Date: 06/24/2010
Comments: Site Certified. LUC placed on the property due to the elevated concentrations of chemicals of concern remaining at the Site. Site will require annual site inspections to ensure that the LUC is being followed.

Completed Area Name: PROJECT WIDE
Completed Sub Area Name: Not reported
Completed Document Type: Land Use Restriction
Completed Date: 06/23/2010
Comments: Based on the concentrations of the residual concentrations of the chemicals of concern at the Site, a deed restriction was placed on the Site restricting future land to commercial or less sensitive land uses.

Completed Area Name: PROJECT WIDE
Completed Sub Area Name: Not reported
Completed Document Type: * Land Use Restriction Monitoring Report
Completed Date: 01/28/2011
Comments: Site owner completed annual Site inspection and submitted report as required by land use covenant. No violations reported.

Completed Area Name: PROJECT WIDE
Completed Sub Area Name: Not reported
Completed Document Type: Annual Oversight Cost Estimate
Completed Date: 10/07/2010
Comments: 2010-2011 Annual Oversight Cost Estimate completed.

Completed Area Name: PROJECT WIDE
Completed Sub Area Name: Not reported

Map ID
Direction
Distance
Elevation

MAP FINDINGS

Site

Database(s)

EDR ID Number
EPA ID Number

FORMER WEST COAST REBAR (Continued)

S105724395

Completed Document Type: Annual Oversight Cost Estimate
Completed Date: 12/15/2011
Comments: Not reported

Completed Area Name: PROJECT WIDE
Completed Sub Area Name: Not reported
Completed Document Type: Annual Oversight Cost Estimate
Completed Date: 09/05/2018
Comments: Not reported

Completed Area Name: PROJECT WIDE
Completed Sub Area Name: Not reported
Completed Document Type: Annual Oversight Cost Estimate
Completed Date: 09/12/2012
Comments: Not reported

Completed Area Name: PROJECT WIDE
Completed Sub Area Name: Not reported
Completed Document Type: Annual Oversight Cost Estimate
Completed Date: 11/01/2013
Comments: Not reported

Completed Area Name: PROJECT WIDE
Completed Sub Area Name: Not reported
Completed Document Type: Annual Oversight Cost Estimate
Completed Date: 10/22/2014
Comments: Not reported

Completed Area Name: PROJECT WIDE
Completed Sub Area Name: Not reported
Completed Document Type: Annual Oversight Cost Estimate
Completed Date: 10/20/2015
Comments: Not reported

Completed Area Name: PROJECT WIDE
Completed Sub Area Name: Not reported
Completed Document Type: Annual Oversight Cost Estimate
Completed Date: 10/11/2016
Comments: Not reported

Completed Area Name: PROJECT WIDE
Completed Sub Area Name: Not reported
Completed Document Type: Annual Oversight Cost Estimate
Completed Date: 10/04/2017
Comments: Not reported

Completed Area Name: PROJECT WIDE
Completed Sub Area Name: Not reported
Completed Document Type: Correspondence
Completed Date: 10/09/2012
Comments: Not reported

Completed Area Name: PROJECT WIDE
Completed Sub Area Name: Not reported
Completed Document Type: Correspondence
Completed Date: 10/20/2017
Comments: DTSC, Mark Piros, email with Envirostor links to Land Use Covenant

Map ID
Direction
Distance
Elevation

MAP FINDINGS

Site

Database(s)

EDR ID Number
EPA ID Number

FORMER WEST COAST REBAR (Continued)

S105724395

and certification form and letter in reply to email from Chris Maune, consultant.

Future Area Name: PROJECT WIDE
Future Sub Area Name: Not reported
Future Document Type: 5 Year Review Reports
Future Due Date: 2020
Schedule Area Name: Not reported
Schedule Sub Area Name: Not reported
Schedule Document Type: Not reported
Schedule Due Date: Not reported
Schedule Revised Date: Not reported

VCP:

Facility ID: 60000795
Site Type: Voluntary Cleanup
Site Type Detail: Voluntary Cleanup
Site Mgmt. Req.: NONE SPECIFIED
Acres: 1
National Priorities List: NO
Cleanup Oversight Agencies: SMBRP
Lead Agency: SMBRP
Lead Agency Description: DTSC - Site Cleanup Program
Project Manager: Claude Jamison
Supervisor: Mark Piros
Division Branch: Cleanup Berkeley
Site Code: 201782
Assembly: 28
Senate: 15
Special Programs Code: Not reported
Status: Certified O&M - Land Use Restrictions Only
Status Date: 06/24/2010
Restricted Use: YES
Funding: Responsible Party
Lat/Long: 37.32156 / -121.9096
APN: 264-14-010
Past Use: MANUFACTURING - METAL
Potential COC: 30001, 30013, 30024, 3002502, 30156
Confirmed COC: 30001,30013,30024,30156,3002502
Potential Description: SOIL
Alias Name: 264-14-010
Alias Type: APN
Alias Name: 201782
Alias Type: Project Code (Site Code)
Alias Name: 60000795
Alias Type: Envirostor ID Number

Completed Info:

Completed Area Name: PROJECT WIDE
Completed Sub Area Name: Not reported
Completed Document Type: Preliminary Endangerment Assessment Report
Completed Date: 09/23/2009
Comments: DTSC determined that site characterization is adequate as future Site land use will remain commercial/industrial. There are concentrations of lead and total petroleum hydrocarbons above unrestricted land use (i.e. residential) screening levels. The Site Risk Assessment recommended that the Site be deed restricted and a Land Use Covenant

Map ID
Direction
Distance
Elevation

MAP FINDINGS

Site

Database(s)

EDR ID Number
EPA ID Number

FORMER WEST COAST REBAR (Continued)

S105724395

between DTSC and the Site owner will be put in place.

Completed Area Name: PROJECT WIDE
Completed Sub Area Name: Not reported
Completed Document Type: 5 Year Review Reports
Completed Date: 08/31/2015
Comments: Not reported

Completed Area Name: PROJECT WIDE
Completed Sub Area Name: Not reported
Completed Document Type: Monitoring Report
Completed Date: 01/30/2012
Comments: The property owner submitted a letter to DTSC documenting that the annual inspection to verify compliance with the Land Use Covenant had been performed. There were no prohibited uses, improvements, conditions or activities being conducted or present on the property in violation of the Land Use Covenant.

Completed Area Name: PROJECT WIDE
Completed Sub Area Name: Not reported
Completed Document Type: Monitoring Report
Completed Date: 02/20/2013
Comments: The owner as required by section 4.04 of the Land Use Covenant, conducted a site inspection on January 15, 2013 to verify compliance with the LUC. The report verifies that no prohibited uses, improvements, conditions or activities have occurred or are present on the property.

Completed Area Name: PROJECT WIDE
Completed Sub Area Name: Not reported
Completed Document Type: Monitoring Report
Completed Date: 02/12/2014
Comments: Not reported

Completed Area Name: PROJECT WIDE
Completed Sub Area Name: Not reported
Completed Document Type: Monitoring Report
Completed Date: 03/03/2015
Comments: Not reported

Completed Area Name: PROJECT WIDE
Completed Sub Area Name: Not reported
Completed Document Type: Land Use Restriction Monitoring Report
Completed Date: 06/23/2016
Comments: The site owner performed an annual inspection of site as required by section 4.04 of the Land Use Covenant and submitted a letter to DTSC verifying that no prohibited uses, improvements, conditions or activities were being conducted or present on the property.

Completed Area Name: PROJECT WIDE
Completed Sub Area Name: Not reported
Completed Document Type: Land Use Restriction Monitoring Report
Completed Date: 02/07/2017
Comments: Not reported

Completed Area Name: PROJECT WIDE
Completed Sub Area Name: Not reported

Map ID
Direction
Distance
Elevation

MAP FINDINGS

Site

Database(s)

EDR ID Number
EPA ID Number

FORMER WEST COAST REBAR (Continued)

S105724395

Completed Document Type: Land Use Restriction Monitoring Report
Completed Date: 02/26/2018
Comments: Not reported

Completed Area Name: PROJECT WIDE
Completed Sub Area Name: Not reported
Completed Document Type: Soils Management Plan
Completed Date: 06/12/2018
Comments: Not reported

Completed Area Name: PROJECT WIDE
Completed Sub Area Name: Not reported
Completed Document Type: Voluntary Cleanup Agreement
Completed Date: 04/07/2009
Comments: Not reported

Completed Area Name: PROJECT WIDE
Completed Sub Area Name: Not reported
Completed Document Type: Land Use Restriction - Site Inspection/Visit
Completed Date: 03/08/2011
Comments: Not reported

Completed Area Name: PROJECT WIDE
Completed Sub Area Name: Not reported
Completed Document Type: Certification
Completed Date: 06/24/2010
Comments: Site Certified. LUC placed on the property due to the elevated concentrations of chemicals of concern remaining at the Site. Site will require annual site inspections to ensure that the LUC is being followed.

Completed Area Name: PROJECT WIDE
Completed Sub Area Name: Not reported
Completed Document Type: Land Use Restriction
Completed Date: 06/23/2010
Comments: Based on the concentrations of the residual concentrations of the chemicals of concern at the Site, a deed restriction was placed on the Site restricting future land to commercial or less sensitive land uses.

Completed Area Name: PROJECT WIDE
Completed Sub Area Name: Not reported
Completed Document Type: * Land Use Restriction Monitoring Report
Completed Date: 01/28/2011
Comments: Site owner completed annual Site inspection and submitted report as required by land use covenant. No violations reported.

Completed Area Name: PROJECT WIDE
Completed Sub Area Name: Not reported
Completed Document Type: Annual Oversight Cost Estimate
Completed Date: 10/07/2010
Comments: 2010-2011 Annual Oversight Cost Estimate completed.

Completed Area Name: PROJECT WIDE
Completed Sub Area Name: Not reported
Completed Document Type: Annual Oversight Cost Estimate
Completed Date: 12/15/2011

Map ID
Direction
Distance
Elevation

MAP FINDINGS

Site

Database(s)

EDR ID Number
EPA ID Number

FORMER WEST COAST REBAR (Continued)

S105724395

Comments: Not reported

Completed Area Name: PROJECT WIDE
Completed Sub Area Name: Not reported
Completed Document Type: Annual Oversight Cost Estimate
Completed Date: 09/05/2018
Comments: Not reported

Completed Area Name: PROJECT WIDE
Completed Sub Area Name: Not reported
Completed Document Type: Annual Oversight Cost Estimate
Completed Date: 09/12/2012
Comments: Not reported

Completed Area Name: PROJECT WIDE
Completed Sub Area Name: Not reported
Completed Document Type: Annual Oversight Cost Estimate
Completed Date: 11/01/2013
Comments: Not reported

Completed Area Name: PROJECT WIDE
Completed Sub Area Name: Not reported
Completed Document Type: Annual Oversight Cost Estimate
Completed Date: 10/22/2014
Comments: Not reported

Completed Area Name: PROJECT WIDE
Completed Sub Area Name: Not reported
Completed Document Type: Annual Oversight Cost Estimate
Completed Date: 10/20/2015
Comments: Not reported

Completed Area Name: PROJECT WIDE
Completed Sub Area Name: Not reported
Completed Document Type: Annual Oversight Cost Estimate
Completed Date: 10/11/2016
Comments: Not reported

Completed Area Name: PROJECT WIDE
Completed Sub Area Name: Not reported
Completed Document Type: Annual Oversight Cost Estimate
Completed Date: 10/04/2017
Comments: Not reported

Completed Area Name: PROJECT WIDE
Completed Sub Area Name: Not reported
Completed Document Type: Correspondence
Completed Date: 10/09/2012
Comments: Not reported

Completed Area Name: PROJECT WIDE
Completed Sub Area Name: Not reported
Completed Document Type: Correspondence
Completed Date: 10/20/2017
Comments: DTSC, Mark Piros, email with Envirostor links to Land Use Covenant and certification form and letter in reply to email from Chris Maune, consultant.

Map ID
Direction
Distance
Elevation

MAP FINDINGS

Site

Database(s)

EDR ID Number
EPA ID Number

FORMER WEST COAST REBAR (Continued)

S105724395

Future Area Name: PROJECT WIDE
Future Sub Area Name: Not reported
Future Document Type: 5 Year Review Reports
Future Due Date: 2020
Schedule Area Name: Not reported
Schedule Sub Area Name: Not reported
Schedule Document Type: Not reported
Schedule Due Date: Not reported
Schedule Revised Date: Not reported

DEED:

Envirostor ID: 60000795
Area: PROJECT WIDE
Sub Area: Not reported
Site Type: VOLUNTARY CLEANUP
Status: CERTIFIED O&M - LAND USE RESTRICTIONS ONLY
Agency: Not reported
Covenant Uploaded: Not reported
Deed Date(s): 06/23/2010
File Name: Envirostor Land Use Restrictions

96
SE
1/4-1/2
0.484 mi.
2553 ft.

**NOVA CRYSTALS, INC.
530 RACE STREET
SAN JOSE, CA 95126**

**ENVIROSTOR S107144763
N/A**

**Relative:
Higher**

**Actual:
120 ft.**

ENVIROSTOR:

Facility ID: 71002815
Status: Inactive - Needs Evaluation
Status Date: Not reported
Site Code: Not reported
Site Type: Tiered Permit
Site Type Detailed: Tiered Permit
Acres: Not reported
NPL: NO
Regulatory Agencies: NONE SPECIFIED
Lead Agency: NONE SPECIFIED
Program Manager: Not reported
Supervisor: Not reported
Division Branch: Cleanup Berkeley
Assembly: 28
Senate: 15
Special Program: Not reported
Restricted Use: NO
Site Mgmt Req: NONE SPECIFIED
Funding: Not reported
Latitude: 37.31772
Longitude: -121.9109
APN: NONE SPECIFIED
Past Use: NONE SPECIFIED
Potential COC: NONE SPECIFIED
Confirmed COC: NONE SPECIFIED
Potential Description: NONE SPECIFIED
Alias Name: CAD981399728
Alias Type: EPA Identification Number
Alias Name: 71002815

Map ID
Direction
Distance
Elevation

MAP FINDINGS

Site

Database(s)

EDR ID Number
EPA ID Number

NOVA CRYSTALS, INC. (Continued)

S107144763

Alias Type: Envirostor ID Number

Completed Info:

Completed Area Name: Not reported
Completed Sub Area Name: Not reported
Completed Document Type: Not reported
Completed Date: Not reported
Comments: Not reported

Future Area Name: Not reported
Future Sub Area Name: Not reported
Future Document Type: Not reported
Future Due Date: Not reported
Schedule Area Name: Not reported
Schedule Sub Area Name: Not reported
Schedule Document Type: Not reported
Schedule Due Date: Not reported
Schedule Revised Date: Not reported

97
East
1/4-1/2
0.489 mi.
2582 ft.

Relative:
Lower

Actual:
112 ft.

OC MCDONALD CO INC
1150 W SAN CARLOS ST
SAN JOSE, CA 95126

LUST
HIST LUST
CHMIRS
HIST CORTESE
NPDES
SAN JOSE HAZMAT
CIWQS
CERS

S100221625
N/A

LUST:

Lead Agency: SANTA CLARA COUNTY LOP
Case Type: LUST Cleanup Site
Geo Track: http://geotracker.waterboards.ca.gov/profile_report.asp?global_id=T0608524442
Global Id: T0608524442
Latitude: 37.323034
Longitude: -121.909263
Status: Completed - Case Closed
Status Date: 01/26/2000
Case Worker: UST
RB Case Number: Not reported
Local Agency: SANTA CLARA COUNTY LOP
File Location: All Files are on GeoTracker or in the Local Agency Database
Local Case Number: Not reported
Potential Media Affect: Soil
Potential Contaminants of Concern: Gasoline
Site History: Not reported

LUST:

Global Id: T0608524442
Contact Type: Regional Board Caseworker
Contact Name: Regional Water Board
Organization Name: SAN FRANCISCO BAY RWQCB (REGION 2)
Address: 1515 CLAY ST SUITE 1400
City: OAKLAND
Email: Not reported
Phone Number: Not reported

Global Id: T0608524442
Contact Type: Local Agency Caseworker
Contact Name: UST CASE WORKER

Map ID
Direction
Distance
Elevation

MAP FINDINGS

Site

Database(s)

EDR ID Number
EPA ID Number

OC MCDONALD CO INC (Continued)

S100221625

Organization Name: SANTA CLARA COUNTY LOP
Address: 1555 Berger Drive, Suite 300
City: SAN JOSE
Email: Not reported
Phone Number: 4089183400

LUST:

Global Id: T0608524442
Action Type: Other
Date: 05/05/1999
Action: Leak Reported

Global Id: T0608524442
Action Type: ENFORCEMENT
Date: 01/26/2000
Action: Closure/No Further Action Letter

Global Id: T0608524442
Action Type: RESPONSE
Date: 05/05/1999
Action: Unauthorized Release Form

Global Id: T0608524442
Action Type: RESPONSE
Date: 10/23/1991
Action: Correspondence

Global Id: T0608524442
Action Type: RESPONSE
Date: 10/23/1991
Action: Other Report / Document

Global Id: T0608524442
Action Type: RESPONSE
Date: 08/16/1990
Action: Unauthorized Release Form

LUST:

Global Id: T0608524442
Status: Completed - Case Closed
Status Date: 01/26/2000

Global Id: T0608524442
Status: Open - Case Begin Date
Status Date: 05/05/1999

Global Id: T0608524442
Status: Open - Site Assessment
Status Date: 01/10/2000

LUST REG 2:

Region: 2
Facility Id: Not reported
Facility Status: Case Closed
Case Number: 07S1E18M05f

Map ID
Direction
Distance
Elevation

MAP FINDINGS

Site

Database(s)

EDR ID Number
EPA ID Number

OC MCDONALD CO INC (Continued)

S100221625

How Discovered: Not reported
Leak Cause: Not reported
Leak Source: Not reported
Date Leak Confirmed: Not reported
Oversight Program: LUST
Prelim. Site Assessment Workplan Submitted: Not reported
Preliminary Site Assessment Began: 1/10/2000
Pollution Characterization Began: Not reported
Pollution Remediation Plan Submitted: Not reported
Date Remediation Action Underway: Not reported
Date Post Remedial Action Monitoring Began: Not reported

LUST SANTA CLARA:

Region: SANTA CLARA
SCVWD ID: 07S1E18M05F
Date Closed: 01/26/2000
EDR Link ID: 07S1E18M05F

HIST LUST SANTA CLARA:

Region: SANTA CLARA
Region Code: 2
SCVWD ID: 07S1E18M05
Oversite Agency: SCVWD
Date Listed: 2000-01-26 00:00:00
Closed Date: 2000-01-26 00:00:00

CHMIRS:

OES Incident Number: 099612
OES notification: Not reported
OES Date: Not reported
OES Time: Not reported
Date Completed: 11-OCT-90
Property Use: 962
Agency Id Number: 43070
Agency Incident Number: 13565
Time Notified: 1133
Time Completed: 1320
Surrounding Area: 500
Estimated Temperature: Not reported
Property Management: Not reported
More Than Two Substances Involved?: N
Resp Agency Personnel # Of Decontaminated: 0
Responding Agency Personnel # Of Injuries: 0
Responding Agency Personnel # Of Fatalities: 0
Others Number Of Decontaminated: 0
Others Number Of Injuries: 0
Others Number Of Fatalities: 0
Vehicle Make/year: Not reported
Vehicle License Number: Not reported
Vehicle State: Not reported
Vehicle Id Number: Not reported
CA DOT PUC/ICC Number: Not reported
Company Name: Not reported
Reporting Officer Name/ID: T. SCULLY CAPT. HIT-3B
Report Date: 11-OCT-90
Facility Telephone: 408 277-4677

Map ID
Direction
Distance
Elevation

MAP FINDINGS

Site

Database(s)

EDR ID Number
EPA ID Number

OC MCDONALD CO INC (Continued)

S100221625

Waterway Involved: Not reported
Waterway: Not reported
Spill Site: Not reported
Cleanup By: Not reported
Containment: Not reported
What Happened: Not reported
Type: Not reported
Measure: Not reported
Other: Not reported
Date/Time: Not reported
Year: 88-92
Agency: Not reported
Incident Date: 11-OCT-90
Admin Agency: Not reported
Amount: Not reported
Contained: Not reported
Site Type: Not reported
E Date: 13-JUN-91
Substance: Not reported
Unknown: Not reported
Substance #2: Not reported
Substance #3: Not reported
Evacuations: Not reported
Number of Injuries: Not reported
Number of Fatalities: Not reported
#1 Pipeline: Not reported
#2 Pipeline: Not reported
#3 Pipeline: Not reported
#1 Vessel >= 300 Tons: Not reported
#2 Vessel >= 300 Tons: Not reported
#3 Vessel >= 300 Tons: Not reported
Evacs: Not reported
Injuries: Not reported
FataIs: Not reported
Comments: Y
Description: Not reported

HIST CORTESE:

Region: CORTESE
Facility County Code: 43
Reg By: LTNKA
Reg Id: 43-2356

NPDES:

Facility Status: Not reported
NPDES Number: Not reported
Region: Not reported
Agency Number: Not reported
Regulatory Measure ID: Not reported
Place ID: Not reported
Order Number: Not reported
WDID: 2 43I024161
Regulatory Measure Type: Industrial
Program Type: Not reported
Adoption Date Of Regulatory Measure: Not reported
Effective Date Of Regulatory Measure: Not reported

Map ID
Direction
Distance
Elevation

MAP FINDINGS

Site

Database(s)

EDR ID Number
EPA ID Number

OC MCDONALD CO INC (Continued)

S100221625

Termination Date Of Regulatory Measure: Not reported
Expiration Date Of Regulatory Measure: Not reported
Discharge Address: Not reported
Discharge Name: Not reported
Discharge City: Not reported
Discharge State: Not reported
Discharge Zip: Not reported
Status: Terminated
Status Date: 09/07/2017
Operator Name: OC McDonald Co Inc
Operator Address: 1150 W San Carlos St
Operator City: San Jose
Operator State: California
Operator Zip: 95126

NPDES as of 03/2018:

NPDES Number: Not reported
Status: Not reported
Agency Number: Not reported
Region: 2
Regulatory Measure ID: 436169
Order Number: Not reported
Regulatory Measure Type: Industrial
Place ID: Not reported
WDID: 2 431024161
Program Type: Not reported
Adoption Date Of Regulatory Measure: Not reported
Effective Date Of Regulatory Measure: Not reported
Expiration Date Of Regulatory Measure: Not reported
Termination Date Of Regulatory Measure: Not reported
Discharge Name: Not reported
Discharge Address: Not reported
Discharge City: Not reported
Discharge State: Not reported
Discharge Zip: Not reported
Received Date: 03/25/2013
Processed Date: 03/25/2013
Status: Active
Status Date: 03/25/2013
Place Size: 8235
Place Size Unit: SqFt
Contact: Dwayne Hofland
Contact Title: ENVIROMENTAL HEALTH SAFETY MGR
Contact Phone: 408-295-2182
Contact Phone Ext: 338
Contact Email: DHOFLAND@OCMCDONALD.COM
Operator Name: OC McDonald Co Inc
Operator Address: 1150 W San Carlos St
Operator City: San Jose
Operator State: California
Operator Zip: 95126
Operator Contact: Dwayne Hofland
Operator Contact Title: Not reported
Operator Contact Phone: 408-295-2182
Operator Contact Phone Ext: 338
Operator Contact Email: DHOFLAND@OCMCDONALD.COM
Operator Type: Private Business
Developer: Not reported

Map ID
Direction
Distance
Elevation

MAP FINDINGS

Site

Database(s)

EDR ID Number
EPA ID Number

OC MCDONALD CO INC (Continued)

S100221625

Developer Address: Not reported
Developer City: Not reported
Developer State: California
Developer Zip: Not reported
Developer Contact: Not reported
Developer Contact Title: Not reported
Constype Linear Utility Ind: Not reported
Emergency Phone: Not reported
Emergency Phone Ext: Not reported
Constype Above Ground Ind: Not reported
Constype Below Ground Ind: Not reported
Constype Cable Line Ind: Not reported
Constype Comm Line Ind: Not reported
Constype Commercial Ind: Not reported
Constype Electrical Line Ind: Not reported
Constype Gas Line Ind: Not reported
Constype Industrial Ind: Not reported
Constype Other Description: Not reported
Constype Other Ind: Not reported
Constype Recons Ind: Not reported
Constype Residential Ind: Not reported
Constype Transport Ind: Not reported
Constype Utility Description: Not reported
Constype Utility Ind: Not reported
Constype Water Sewer Ind: Not reported
Dir Discharge Uswater Ind: N
Receiving Water Name: San Francisco Bay
Certifier: dwayne hofland
Certifier Title: enviromental health and safety mgr
Certification Date: 18-JUN-15
Primary Sic: 3444-Sheet Metal Work
Secondary Sic: Not reported
Tertiary Sic: Not reported

NPDES Number: CAS000001
Status: Terminated
Agency Number: 0
Region: 2
Regulatory Measure ID: 436169
Order Number: 97-03-DWQ
Regulatory Measure Type: Enrollee
Place ID: Not reported
WDID: 2 43I024161
Program Type: Industrial
Adoption Date Of Regulatory Measure: Not reported
Effective Date Of Regulatory Measure: 03/25/2013
Expiration Date Of Regulatory Measure: Not reported
Termination Date Of Regulatory Measure: 04/27/2015
Discharge Name: OC McDonald Co Inc
Discharge Address: 1150 W San Carlos St
Discharge City: San Jose
Discharge State: California
Discharge Zip: 95126
Received Date: Not reported
Processed Date: Not reported
Status: Not reported
Status Date: Not reported

Map ID
Direction
Distance
Elevation

MAP FINDINGS

Site

Database(s)

EDR ID Number
EPA ID Number

OC MCDONALD CO INC (Continued)

S100221625

Place Size: Not reported
Place Size Unit: Not reported
Contact: Not reported
Contact Title: Not reported
Contact Phone: Not reported
Contact Phone Ext: Not reported
Contact Email: Not reported
Operator Name: Not reported
Operator Address: Not reported
Operator City: Not reported
Operator State: Not reported
Operator Zip: Not reported
Operator Contact: Not reported
Operator Contact Title: Not reported
Operator Contact Phone: Not reported
Operator Contact Phone Ext: Not reported
Operator Contact Email: Not reported
Operator Type: Not reported
Developer: Not reported
Developer Address: Not reported
Developer City: Not reported
Developer State: Not reported
Developer Zip: Not reported
Developer Contact: Not reported
Developer Contact Title: Not reported
Constype Linear Utility Ind: Not reported
Emergency Phone: Not reported
Emergency Phone Ext: Not reported
Constype Above Ground Ind: Not reported
Constype Below Ground Ind: Not reported
Constype Cable Line Ind: Not reported
Constype Comm Line Ind: Not reported
Constype Commercial Ind: Not reported
Constype Electrical Line Ind: Not reported
Constype Gas Line Ind: Not reported
Constype Industrial Ind: Not reported
Constype Other Description: Not reported
Constype Other Ind: Not reported
Constype Recons Ind: Not reported
Constype Residential Ind: Not reported
Constype Transport Ind: Not reported
Constype Utility Description: Not reported
Constype Utility Ind: Not reported
Constype Water Sewer Ind: Not reported
Dir Discharge Uswater Ind: Not reported
Receiving Water Name: Not reported
Certifier: Not reported
Certifier Title: Not reported
Certification Date: Not reported
Primary Sic: Not reported
Secondary Sic: Not reported
Tertiary Sic: Not reported

SAN JOSE HAZMAT:

Region: SAN JOSE
File Num: 400591

Map ID
Direction
Distance
Elevation

MAP FINDINGS

Site

Database(s)

EDR ID Number
EPA ID Number

OC MCDONALD CO INC (Continued)

S100221625

Class: Misc. Complex firms and labs

CIWQS:

Agency: OC McDonald Co Inc
Agency Address: 1150 W San Carlos St, San Jose, CA 95126
Place/Project Type: Industrial - Sheet Metal Work
SIC/NAICS: 3444
Region: 2
Program: INDSTW
Regulatory Measure Status: Terminated
Regulatory Measure Type: Storm water industrial
Order Number: 2014-0057-DWQ
WDID: 2 43I024161
NPDES Number: CAS000001
Adoption Date: Not reported
Effective Date: 03/25/2013
Termination Date: 04/27/2015
Expiration/Review Date: Not reported
Design Flow: Not reported
Major/Minor: Not reported
Complexity: Not reported
TTWQ: Not reported
Enforcement Actions within 5 years: 0
Violations within 5 years: 0
Latitude: 37.32338
Longitude: -121.90938

CERS TANKS:

Site ID: 216603
CERS ID: T0608524442
CERS Description: Leaking Underground Storage Tank Cleanup Site

Affiliation:

Affiliation Type Desc: Regional Board Caseworker
Entity Name: Regional Water Board - SAN FRANCISCO BAY RWQCB (REGION 2)
Entity Title: Not reported
Affiliation Address: 1515 CLAY ST SUITE 1400
Affiliation City: OAKLAND
Affiliation State: CA
Affiliation Country: Not reported
Affiliation Zip: Not reported
Affiliation Phone: Not reported

Affiliation Type Desc: Local Agency Caseworker
Entity Name: UST CASE WORKER - SANTA CLARA COUNTY LOP
Entity Title: Not reported
Affiliation Address: 1555 Berger Drive, Suite 300
Affiliation City: SAN JOSE
Affiliation State: CA
Affiliation Country: Not reported
Affiliation Zip: Not reported
Affiliation Phone: 4089183400

Map ID
Direction
Distance
Elevation

MAP FINDINGS

Site

Database(s)

EDR ID Number
EPA ID Number

S98
ENE
1/2-1
0.706 mi.
3727 ft.
Site 1 of 3 in cluster S

ICE
HWP
CERS
S102332192
N/A

Relative:
Lower

ICE:

Envirostor ID: 3001004
EPA ID: CAL000082530
Site Type: INSPECTION
Facility Status: No Action

Enforcement:

Action Type: Enforcement Order Issued (210)
Action Date: 09/25/1998

Action Type: Final Administrative Settlement (310)
Action Date: 01/07/1999

Inspection:

Action Type: Compliance Evaluation Inspection - Standardized Permit
Action Date: 04/21/1999
Violation Class: No Violations
RTC Date: Not reported

Action Type: Compliance Evaluation Inspection - Standardized Permit
Action Date: 05/22/1997
Violation Class: Class 1, Class 2, Minor
RTC Date: 08/21/1997

Action Type: Financial Records Review - Standardized Permit
Action Date: 06/06/2003
Violation Class: Class 2
RTC Date: 09/29/2004

HWP:

EPA Id: CAL000082530
Cleanup Status: CLOSED
Latitude: 37.32594
Longitude: -121.9057
Facility Type: Historical - Non-Operating
Facility Size: Not reported
Team: Not reported
Supervisor: Not reported
Site Code: Not reported
Assembly District: Not reported
Senate District: Not reported
Public Information Officer: Not reported
Public Information Officer: Not reported

Closure:

EPA Id: CAL000082530
Facility Type: Historical - Non-Operating
Unit Names: IR1, IR2, IR3
Event Description: Closure Final - RECEIVE CLOSURE CERTIFICATION
Actual Date: 06/21/1999

EPA Id: CAL000082530

Map ID
Direction
Distance
Elevation

MAP FINDINGS

Site

Database(s)

EDR ID Number
EPA ID Number

IONIZATION RESEARCH CO INC/ECOSOLUTIONS (Continued)

S102332192

Facility Type: Historical - Non-Operating
Unit Names: IR1, IR2, IR3
Event Description: Closure Final - ISSUE CLOSURE VERIFICATION
Actual Date: 09/13/1999

CERS TANKS:

Site ID: 251356
CERS ID: CAL000082530
CERS Description: Hazardous Waste

Evaluation:

Eval General Type: Compliance Evaluation Inspection
Eval Date: 04-21-1999
Violations Found: No
Eval Type: DTSC Compliance Evaluation Inspection
Eval Notes: Compliance Evaluation Inspection - Standardized Permit
Eval Division: Department of Toxic Substances Control
Eval Program: DTSC_ENF
Eval Source: ENVSTORHAZ

Eval General Type: Compliance Evaluation Inspection
Eval Date: 05-22-1997
Violations Found: Yes
Eval Type: DTSC Compliance Evaluation Inspection
Eval Notes: Compliance Evaluation Inspection - Standardized Permit Return To
Compliance: 1997-08-21 00:00:00
Eval Division: Department of Toxic Substances Control
Eval Program: DTSC_ENF
Eval Source: ENVSTORHAZ

Eval General Type: Information Request
Eval Date: 06-06-2003
Violations Found: Yes
Eval Type: DTSC Financial Records Review
Eval Notes: Financial Records Review - Standardized Permit Return To Compliance:
2004-09-29 00:00:00
Eval Division: Department of Toxic Substances Control
Eval Program: DTSC_ENF
Eval Source: ENVSTORHAZ

Enforcement Action:

Site ID: 251356
Site Name: IONIZATION RESEARCH CO INC/ECOSOLUTIONS
Site Address: 820 PARK AVE
Site City: SAN JOSE
Site Zip: 951260000
Enf Action Date: 01-07-1999
Enf Action Type: Final Administrative Settlement
Enf Action Description: Final Administrative Settlement
Enf Action Notes: Not reported
Enf Action Division: Department of Toxic Substances Control
Enf Action Program: DTSC_ENF
Enf Action Source: ENVSTORHAZ

Site ID: 251356
Site Name: IONIZATION RESEARCH CO INC/ECOSOLUTIONS

Map ID
Direction
Distance
Elevation

MAP FINDINGS

Site

Database(s)

EDR ID Number
EPA ID Number

IONIZATION RESEARCH CO INC/ECOSOLUTIONS (Continued)

S102332192

Site Address: 820 PARK AVE
Site City: SAN JOSE
Site Zip: 951260000
Enf Action Date: 09-25-1998
Enf Action Type: Enforcement Order Issued
Enf Action Description: Enforcement Order Issued
Enf Action Notes: Not reported
Enf Action Division: Department of Toxic Substances Control
Enf Action Program: DTSC_ENF
Enf Action Source: ENVSTORHAZ

Affiliation:

Affiliation Type Desc: Facility Contact
Entity Name: TONY WALI
Entity Title: Not reported
Affiliation Address: 1823 HOUNT CT
Affiliation City: MILPITAS
Affiliation State: CA
Affiliation Country: Not reported
Affiliation Zip: 950350000
Affiliation Phone: 4089358051

Affiliation Type Desc: Facility Owner
Entity Name: IONIZATION RESEARCH INC
Entity Title: Not reported
Affiliation Address: 820 PARK AVE
Affiliation City: MILPITAS
Affiliation State: CA
Affiliation Country: Not reported
Affiliation Zip: 950350000
Affiliation Phone: 4082411764

S99
ENE
1/2-1
0.728 mi.
3843 ft.

CIRCUIT LINK
804 A PARK AVENUE
SAN JOSE, CA 95126

Site 2 of 3 in cluster S

ENVIROSTOR
EMI

S104574732
N/A

Relative:
Lower
Actual:
103 ft.

ENVIROSTOR:
Facility ID: 71003660
Status: No Further Action
Status Date: 07/26/2001
Site Code: Not reported
Site Type: Tiered Permit
Site Type Detailed: Tiered Permit
Acres: 0
NPL: NO
Regulatory Agencies: NONE SPECIFIED
Lead Agency: NONE SPECIFIED
Program Manager: Not reported
Supervisor: Mark Piros
Division Branch: Cleanup Berkeley
Assembly: 28
Senate: 15
Special Program: Not reported
Restricted Use: NO

Map ID
Direction
Distance
Elevation

MAP FINDINGS

Site

Database(s)

EDR ID Number
EPA ID Number

CIRCUIT LINK (Continued)

S104574732

Site Mgmt Req: NONE SPECIFIED
Funding: Not reported
Latitude: 37.32549
Longitude: -121.9052
APN: NONE SPECIFIED
Past Use: NONE SPECIFIED
Potential COC: NONE SPECIFIED
Confirmed COC: NONE SPECIFIED
Potential Description: NONE SPECIFIED
Alias Name: CAD982351264
Alias Type: EPA Identification Number
Alias Name: 71003660
Alias Type: Envirostor ID Number

Completed Info:

Completed Area Name: PROJECT WIDE
Completed Sub Area Name: Not reported
Completed Document Type: Phase 1
Completed Date: 07/26/2001
Comments: Not reported

Completed Area Name: PROJECT WIDE
Completed Sub Area Name: Not reported
Completed Document Type: Other
Completed Date: 09/15/2004
Comments: Inspection report sent on 9/15/2004

Completed Area Name: PROJECT WIDE
Completed Sub Area Name: Not reported
Completed Document Type: Consent Agreement
Completed Date: 06/30/2002
Comments: Not reported

Completed Area Name: PROJECT WIDE
Completed Sub Area Name: Not reported
Completed Document Type: Phase I Verification
Completed Date: 09/18/2001
Comments: Inspection report sent on 9/18/2001

Completed Area Name: PROJECT WIDE
Completed Sub Area Name: Not reported
Completed Document Type: Consent Agreement
Completed Date: 06/27/2002
Comments: Not reported

Completed Area Name: PROJECT WIDE
Completed Sub Area Name: Not reported
Completed Document Type: Consent Agreement
Completed Date: 11/09/2004
Comments: Not reported

Completed Area Name: PROJECT WIDE
Completed Sub Area Name: Not reported
Completed Document Type: Other
Completed Date: 02/09/2005
Comments: Inspection report sent on 2/9/2005

Completed Area Name: PROJECT WIDE

Map ID
Direction
Distance
Elevation

MAP FINDINGS

Site

Database(s)

EDR ID Number
EPA ID Number

CIRCUIT LINK (Continued)

S104574732

Completed Sub Area Name: Not reported
Completed Document Type: Phase I Verification
Completed Date: 09/18/2001
Comments: Inspection report sent on 9/18/2001

Completed Area Name: PROJECT WIDE
Completed Sub Area Name: Not reported
Completed Document Type: Corrective Action Completion Determination
Completed Date: 12/16/2005
Comments: Not reported

Completed Area Name: PROJECT WIDE
Completed Sub Area Name: Not reported
Completed Document Type: No Further Action Letter
Completed Date: 12/20/2005
Comments: Not reported

Completed Area Name: PROJECT WIDE
Completed Sub Area Name: Not reported
Completed Document Type: * Order
Completed Date: 11/09/2004
Comments: Not reported

Completed Area Name: PROJECT WIDE
Completed Sub Area Name: Not reported
Completed Document Type: * Order
Completed Date: 03/26/2003
Comments: Not reported

Completed Area Name: PROJECT WIDE
Completed Sub Area Name: Not reported
Completed Document Type: Consent Agreement
Completed Date: 11/15/2004
Comments: Not reported

Completed Area Name: PROJECT WIDE
Completed Sub Area Name: Not reported
Completed Document Type: Acknowledgement of Satisfaction
Completed Date: 12/16/2005
Comments: Not reported

Completed Area Name: PROJECT WIDE
Completed Sub Area Name: Not reported
Completed Document Type: Consent Agreement
Completed Date: 11/15/2004
Comments: Not reported

Completed Area Name: PROJECT WIDE
Completed Sub Area Name: Not reported
Completed Document Type: Preliminary Endangerment Assessment Report
Completed Date: 12/20/2005
Comments: Not reported

Future Area Name: Not reported
Future Sub Area Name: Not reported
Future Document Type: Not reported
Future Due Date: Not reported

Map ID
Direction
Distance
Elevation

MAP FINDINGS

Site

Database(s)

EDR ID Number
EPA ID Number

CIRCUIT LINK (Continued)

S104574732

Schedule Area Name: Not reported
Schedule Sub Area Name: Not reported
Schedule Document Type: Not reported
Schedule Due Date: Not reported
Schedule Revised Date: Not reported

EMI:

Year: 1998
County Code: 43
Air Basin: SF
Facility ID: 12028
Air District Name: BA
SIC Code: 3672
Air District Name: BAY AREA AQMD
Community Health Air Pollution Info System: Not reported
Consolidated Emission Reporting Rule: Not reported
Total Organic Hydrocarbon Gases Tons/Yr: 4
Reactive Organic Gases Tons/Yr: 2
Carbon Monoxide Emissions Tons/Yr: 0
NOX - Oxides of Nitrogen Tons/Yr: 0
SOX - Oxides of Sulphur Tons/Yr: 0
Particulate Matter Tons/Yr: 0
Part. Matter 10 Micrometers and Smlr Tons/Yr: 0

Year: 1999
County Code: 43
Air Basin: SF
Facility ID: 12028
Air District Name: BA
SIC Code: 3672
Air District Name: BAY AREA AQMD
Community Health Air Pollution Info System: Not reported
Consolidated Emission Reporting Rule: Not reported
Total Organic Hydrocarbon Gases Tons/Yr: 4
Reactive Organic Gases Tons/Yr: 3
Carbon Monoxide Emissions Tons/Yr: 0
NOX - Oxides of Nitrogen Tons/Yr: 0
SOX - Oxides of Sulphur Tons/Yr: 0
Particulate Matter Tons/Yr: 0
Part. Matter 10 Micrometers and Smlr Tons/Yr: 0

Year: 2000
County Code: 43
Air Basin: SF
Facility ID: 12028
Air District Name: BA
SIC Code: 3672
Air District Name: BAY AREA AQMD
Community Health Air Pollution Info System: Not reported
Consolidated Emission Reporting Rule: Not reported
Total Organic Hydrocarbon Gases Tons/Yr: 4
Reactive Organic Gases Tons/Yr: 3
Carbon Monoxide Emissions Tons/Yr: 0
NOX - Oxides of Nitrogen Tons/Yr: 0
SOX - Oxides of Sulphur Tons/Yr: 0
Particulate Matter Tons/Yr: 0
Part. Matter 10 Micrometers and Smlr Tons/Yr: 0

Map ID
Direction
Distance
Elevation

MAP FINDINGS

Site

Database(s)

EDR ID Number
EPA ID Number

S100
ENE
1/2-1
0.728 mi.
3843 ft.

OUT OF BUSINESS
810 PARK AV SUITE STE. A
SAN JOSE, CA 95126

ENVIROSTOR
SAN JOSE HAZMAT

S107149875
N/A

Site 3 of 3 in cluster S

Relative:
Lower

ENVIROSTOR:

Actual:
103 ft.

Facility ID: 71003686
Status: Inactive - Needs Evaluation
Status Date: Not reported
Site Code: Not reported
Site Type: Tiered Permit
Site Type Detailed: Tiered Permit
Acres: Not reported
NPL: NO
Regulatory Agencies: NONE SPECIFIED
Lead Agency: NONE SPECIFIED
Program Manager: Not reported
Supervisor: Not reported
Division Branch: Cleanup Berkeley
Assembly: 28
Senate: 15
Special Program: Not reported
Restricted Use: NO
Site Mgmt Req: NONE SPECIFIED
Funding: Not reported
Latitude: 37.32578
Longitude: -121.9048
APN: NONE SPECIFIED
Past Use: NONE SPECIFIED
Potential COC: NONE SPECIFIED
Confirmed COC: NONE SPECIFIED
Potential Description: NONE SPECIFIED
Alias Name: CAR000013052
Alias Type: EPA Identification Number
Alias Name: 71003686
Alias Type: Envirostor ID Number

Completed Info:

Completed Area Name: Not reported
Completed Sub Area Name: Not reported
Completed Document Type: Not reported
Completed Date: Not reported
Comments: Not reported

Future Area Name: Not reported
Future Sub Area Name: Not reported
Future Document Type: Not reported
Future Due Date: Not reported
Schedule Area Name: Not reported
Schedule Sub Area Name: Not reported
Schedule Document Type: Not reported
Schedule Due Date: Not reported
Schedule Revised Date: Not reported

SAN JOSE HAZMAT:

Date of Data: AS OF 02/07/2014
Region: SAN JOSE
File Num: 407005

Map ID
Direction
Distance
Elevation

MAP FINDINGS

Site

Database(s)

EDR ID Number
EPA ID Number

OUT OF BUSINESS (Continued)

S107149875

Class: Not reported

101
ENE
1/2-1
0.803 mi.
4238 ft.

LAUREL GROVE FAMILY APARTMENTS AND THE PARK AVE SE
298 LAUREL GROVE LAND AND 370 LAUREL GROVE LAND
SAN JOSE, CA 95126

ENVIROSTOR
VCP
CUPA Listings
HAZNET

S118757327
N/A

Relative:
Lower
Actual:
99 ft.

ENVIROSTOR:

Facility ID: 60002378
Status: No Further Action
Status Date: 01/20/2017
Site Code: 202100
Site Type: Voluntary Cleanup
Site Type Detailed: Voluntary Cleanup
Acres: 2.19
NPL: NO
Regulatory Agencies: SMBRP
Lead Agency: SMBRP
Program Manager: Nicole Yuen
Supervisor: Mark Piros
Division Branch: Cleanup Berkeley
Assembly: , 27
Senate: , 15
Special Program: Voluntary Cleanup Program
Restricted Use: NO
Site Mgmt Req: NONE SPECIFIED
Funding: Responsible Party
Latitude: 37.32679
Longitude: -121.9040
APN: 26136062, 26136070, 26136071, 26136091, 26136092, 26136093
Past Use: UNKNOWN
Potential COC: Lead
Confirmed COC: Lead
Potential Description: SOIL
Alias Name: 26136062
Alias Type: APN
Alias Name: 26136070
Alias Type: APN
Alias Name: 26136071
Alias Type: APN
Alias Name: 26136091
Alias Type: APN
Alias Name: 26136092
Alias Type: APN
Alias Name: 26136093
Alias Type: APN
Alias Name: 202100
Alias Type: Project Code (Site Code)
Alias Name: 60002378
Alias Type: Envirostor ID Number

Completed Info:

Completed Area Name: PROJECT WIDE
Completed Sub Area Name: Not reported
Completed Document Type: Application
Completed Date: 06/16/2016
Comments: Request for Agency Oversight Application.

Map ID
Direction
Distance
Elevation

MAP FINDINGS

Site

Database(s)

EDR ID Number
EPA ID Number

LAUREL GROVE FAMILY APARTMENTS AND THE PARK AVE SENIOR APART (Continued)

S118757327

Completed Area Name: PROJECT WIDE
Completed Sub Area Name: Not reported
Completed Document Type: Preliminary Endangerment Assessment Report
Completed Date: 01/20/2017
Comments: DTSC reviewed several Phase I Environmental Site Assessment reports as well as Limited Soil Sampling and Analysis Reports prepared for the site. Organochlorine pesticides and metals were detected at relatively low concentrations in soil samples collected from the site in June 2016. Lead was detected in 8 soil samples at concentrations greater than DTSC's screening level for residential land use. The lead screening exceedances were localized and limited in extent, with most of the exceedances at 1.5 feet below ground surface (bgs), with one exceedance at 3 feet bgs. The lead-impacted soil was removed when excavation for the construction of an underground parking garage occurred. The lead- and arsenic-impacted soil was disposed at Republic Services Newby Island Landfill in Milpitas, California. DTSC concluded that no further action is required at the Site and that the planned residential development is acceptable.

Completed Area Name: PROJECT WIDE
Completed Sub Area Name: Not reported
Completed Document Type: Correspondence
Completed Date: 06/21/2016
Comments: Lead Agency Determination Letter.

Completed Area Name: PROJECT WIDE
Completed Sub Area Name: Not reported
Completed Document Type: Voluntary Cleanup Agreement
Completed Date: 06/28/2016
Comments: Laurel Grove Lane LP entered into a Voluntary Cleanup Agreement for DTSC to oversee a Preliminary Endangerment Assessment.

Future Area Name: Not reported
Future Sub Area Name: Not reported
Future Document Type: Not reported
Future Due Date: Not reported
Schedule Area Name: Not reported
Schedule Sub Area Name: Not reported
Schedule Document Type: Not reported
Schedule Due Date: Not reported
Schedule Revised Date: Not reported

VCP:

Facility ID: 60002378
Site Type: Voluntary Cleanup
Site Type Detail: Voluntary Cleanup
Site Mgmt. Req.: NONE SPECIFIED
Acres: 2.19
National Priorities List: NO
Cleanup Oversight Agencies: SMBRP
Lead Agency: SMBRP
Lead Agency Description: DTSC - Site Cleanup Program
Project Manager: Nicole Yuen
Supervisor: Mark Piros
Division Branch: Cleanup Berkeley
Site Code: 202100
Assembly: , 27

Map ID
Direction
Distance
Elevation

MAP FINDINGS

Site

Database(s)

EDR ID Number
EPA ID Number

LAUREL GROVE FAMILY APARTMENTS AND THE PARK AVE SENIOR APART (Continued)

S118757327

Senate: , 15
Special Programs Code: Voluntary Cleanup Program
Status: No Further Action
Status Date: 01/20/2017
Restricted Use: NO
Funding: Responsible Party
Lat/Long: 37.32679 / -121.9040
APN: 26136062, 26136070, 26136071, 26136091, 26136092, 26136093
Past Use: UNKNOWN
Potential COC: 30013
Confirmed COC: 30013
Potential Description: SOIL
Alias Name: 26136062
Alias Type: APN
Alias Name: 26136070
Alias Type: APN
Alias Name: 26136071
Alias Type: APN
Alias Name: 26136091
Alias Type: APN
Alias Name: 26136092
Alias Type: APN
Alias Name: 26136093
Alias Type: APN
Alias Name: 202100
Alias Type: Project Code (Site Code)
Alias Name: 60002378
Alias Type: Envirostor ID Number

Completed Info:

Completed Area Name: PROJECT WIDE
Completed Sub Area Name: Not reported
Completed Document Type: Application
Completed Date: 06/16/2016
Comments: Request for Agency Oversight Application.

Completed Area Name: PROJECT WIDE
Completed Sub Area Name: Not reported
Completed Document Type: Preliminary Endangerment Assessment Report
Completed Date: 01/20/2017
Comments: DTSC reviewed several Phase I Environmental Site Assessment reports as well as Limited Soil Sampling and Analysis Reports prepared for the site. Organochlorine pesticides and metals were detected at relatively low concentrations in soil samples collected from the site in June 2016. Lead was detected in 8 soil samples at concentrations greater than DTSC's screening level for residential land use. The lead screening exceedances were localized and limited in extent, with most of the exceedances at 1.5 feet below ground surface (bgs), with one exceedance at 3 feet bgs. The lead-impacted soil was removed when excavation for the construction of an underground parking garage occurred. The lead- and arsenic-impacted soil was disposed at Republic Services Newby Island Landfill in Milpitas, California. DTSC concluded that no further action is required at the Site and that the planned residential development is acceptable.

Completed Area Name: PROJECT WIDE
Completed Sub Area Name: Not reported
Completed Document Type: Correspondence

Map ID
Direction
Distance
Elevation

MAP FINDINGS

Site

Database(s)

EDR ID Number
EPA ID Number

LAUREL GROVE FAMILY APARTMENTS AND THE PARK AVE SENIOR APART (Continued)

S118757327

Completed Date: 06/21/2016
Comments: Lead Agency Determination Letter.

Completed Area Name: PROJECT WIDE
Completed Sub Area Name: Not reported
Completed Document Type: Voluntary Cleanup Agreement
Completed Date: 06/28/2016
Comments: Laurel Grove Lane LP entered into a Voluntary Cleanup Agreement for DTSC to oversee a Preliminary Endangerment Assessment.

Future Area Name: Not reported
Future Sub Area Name: Not reported
Future Document Type: Not reported
Future Due Date: Not reported
Schedule Area Name: Not reported
Schedule Sub Area Name: Not reported
Schedule Document Type: Not reported
Schedule Due Date: Not reported
Schedule Revised Date: Not reported

CUPA SANTA CLARA:

Region: SANTA CLARA
PE#: Not reported
Program Description: HMBP FACILITY, 1-3 CHEMICALS
Latitude: 37.3272089
Longitude: -121.904346
Record ID: PR0432233
Facility ID: FA0283416

HAZNET:

envid: S118757327
Year: 2016
GEPAID: CAC002878237
Contact: VIANEY NAVA
Telephone: 4089932980
Mailing Name: Not reported
Mailing Address: 505 W JULIAN STREET
Mailing City,St,Zip: SAN JOSE, CA 95110
Gen County: Santa Clara
TSD EPA ID: CAD028409019
TSD County: Los Angeles
Waste Category: Aqueous solution with total organic residues less than 10 percent
Disposal Method: Storage, Bulking, And/Or Transfer Off Site--No Treatment/Recovery (H010-H129) Or (H131-H135)
Tons: 0.504
Cat Decode: Not reported
Method Decode: Not reported
Facility County: Santa Clara

envid: S118757327
Year: 2016
GEPAID: CAC002878237
Contact: VIANEY NAVA
Telephone: 4089932980
Mailing Name: Not reported
Mailing Address: 505 W JULIAN STREET

Map ID
Direction
Distance
Elevation

MAP FINDINGS

Site

Database(s)

EDR ID Number
EPA ID Number

LAUREL GROVE FAMILY APARTMENTS AND THE PARK AVE SENIOR APART (Continued)

S118757327

Mailing City,St,Zip: SAN JOSE, CA 95110
Gen County: Santa Clara
TSD EPA ID: CAD009466392
TSD County: Contra Costa
Waste Category: Other empty containers 30 gallons or more
Disposal Method: Other Treatment
Tons: 0.25
Cat Decode: Not reported
Method Decode: Not reported
Facility County: Santa Clara

102
ESE
1/2-1
0.808 mi.
4267 ft.

Relative:
Lower

Actual:
114 ft.

REED AND GRAHAM INC
690 SUNOL ST
SAN JOSE, CA 95126

RCRA-SQG
ENVIROSTOR
LUST
CERS HAZ WASTE
SWEEPS UST
CERS TANKS
CHMIRS
ICIS
FINDS
ECHO
CUPA Listings
EMI
HIST CORTESE
NPDES
SAN JOSE HAZMAT
WDS
CIWQS
CERS

1000182569
CAD009203100

RCRA-SQG:

Date form received by agency: 09/16/2005
Facility name: REED AND GRAHAM INC
Facility address: 690 SUNOL ST
SAN JOSE, CA 95126-5940

EPA ID: CAD009203100
Contact: KIMBERLY G CAMPBELL
Contact address: 690 SUNOL ST
SAN JOSE, CA 95126-5940

Contact country: US
Contact telephone: 408-287-1400
Telephone ext.: 288
Contact email: KIM@RGINC.COM
EPA Region: 09
Classification: Small Small Quantity Generator
Description: Handler: generates more than 100 and less than 1000 kg of hazardous waste during any calendar month and accumulates less than 6000 kg of hazardous waste at any time; or generates 100 kg or less of hazardous waste during any calendar month, and accumulates more than 1000 kg of hazardous waste at any time

Owner/Operator Summary:

Owner/operator name: REED AND GRAHAM INC
Owner/operator address: 690 SUNOL ST
SAN JOSE, CA 95150

Owner/operator country: US
Owner/operator telephone: Not reported

Map ID
Direction
Distance
Elevation

MAP FINDINGS

Site

Database(s)

EDR ID Number
EPA ID Number

REED AND GRAHAM INC (Continued)

1000182569

Owner/operator email: Not reported
Owner/operator fax: Not reported
Owner/operator extension: Not reported
Legal status: Private
Owner/Operator Type: Owner
Owner/Op start date: 01/01/1955
Owner/Op end date: Not reported

Owner/operator name: REED AND GRAHAM INC
Owner/operator address: Not reported
Not reported
Owner/operator country: US
Owner/operator telephone: Not reported
Owner/operator email: Not reported
Owner/operator fax: Not reported
Owner/operator extension: Not reported
Legal status: Private
Owner/Operator Type: Operator
Owner/Op start date: 01/01/1955
Owner/Op end date: Not reported

Handler Activities Summary:

U.S. importer of hazardous waste: No
Mixed waste (haz. and radioactive): No
Recycler of hazardous waste: No
Transporter of hazardous waste: Yes
Treater, storer or disposer of HW: No
Underground injection activity: No
On-site burner exemption: No
Furnace exemption: No
Used oil fuel burner: No
Used oil processor: No
Used oil refiner: No
Used oil fuel marketer to burner: No
Used oil Specification marketer: No
Used oil transfer facility: No
Used oil transporter: No

Historical Generators:

Date form received by agency: 11/03/1983
Site name: REED & GRAHAM INC
Classification: Not a generator, verified

Violation Status: No violations found

ENVIROSTOR:

Facility ID: 71003792
Status: Inactive - Needs Evaluation
Status Date: Not reported
Site Code: Not reported
Site Type: Tiered Permit
Site Type Detailed: Tiered Permit
Acres: Not reported
NPL: NO
Regulatory Agencies: NONE SPECIFIED
Lead Agency: NONE SPECIFIED
Program Manager: Not reported

Map ID
Direction
Distance
Elevation

MAP FINDINGS

Site

Database(s)

EDR ID Number
EPA ID Number

REED AND GRAHAM INC (Continued)

1000182569

Supervisor: Not reported
Division Branch: Cleanup Berkeley
Assembly: 28
Senate: 15
Special Program: Not reported
Restricted Use: NO
Site Mgmt Req: NONE SPECIFIED
Funding: Not reported
Latitude: 37.31762
Longitude: -121.9046
APN: 26411074
Past Use: NONE SPECIFIED
Potential COC: NONE SPECIFIED
Confirmed COC: NONE SPECIFIED
Potential Description: NONE SPECIFIED
Alias Name: 26411074
Alias Type: APN
Alias Name: CAD009203100
Alias Type: EPA Identification Number
Alias Name: 110001181328
Alias Type: EPA (FRS #)
Alias Name: T0608502451
Alias Type: GeoTracker Global ID
Alias Name: 71003792
Alias Type: Envirostor ID Number

Completed Info:

Completed Area Name: PROJECT WIDE
Completed Sub Area Name: Not reported
Completed Document Type: Correspondence
Completed Date: 03/20/2000
Comments: Letter was written by RWQCB based on tank closure activities performed by Santa Clara Valley Water District

Completed Area Name: PROJECT WIDE
Completed Sub Area Name: Not reported
Completed Document Type: Correspondence
Completed Date: 05/17/2011
Comments: The change of status letter was submitted to Santa Clara DEH on May 17, 2011.

Future Area Name: Not reported
Future Sub Area Name: Not reported
Future Document Type: Not reported
Future Due Date: Not reported
Schedule Area Name: Not reported
Schedule Sub Area Name: Not reported
Schedule Document Type: Not reported
Schedule Due Date: Not reported
Schedule Revised Date: Not reported

LUST:

Lead Agency: SANTA CLARA COUNTY LOP
Case Type: LUST Cleanup Site
Geo Track: http://geotracker.waterboards.ca.gov/profile_report.asp?global_id=T0608502451
Global Id: T0608502451
Latitude: 37.317797

Map ID
Direction
Distance
Elevation

MAP FINDINGS

Site

Database(s)

EDR ID Number
EPA ID Number

REED AND GRAHAM INC (Continued)

1000182569

Longitude: -121.904483
Status: Completed - Case Closed
Status Date: 03/20/2000
Case Worker: UST
RB Case Number: Not reported
Local Agency: SANTA CLARA COUNTY LOP
File Location: All Files are on GeoTracker or in the Local Agency Database
Local Case Number: Not reported
Potential Media Affect: Soil
Potential Contaminants of Concern: Gasoline
Site History: Not reported

LUST:

Global Id: T0608502451
Contact Type: Regional Board Caseworker
Contact Name: Regional Water Board
Organization Name: SAN FRANCISCO BAY RWQCB (REGION 2)
Address: 1515 CLAY ST SUITE 1400
City: OAKLAND
Email: Not reported
Phone Number: Not reported

Global Id: T0608502451
Contact Type: Local Agency Caseworker
Contact Name: UST CASE WORKER
Organization Name: SANTA CLARA COUNTY LOP
Address: 1555 Berger Drive, Suite 300
City: SAN JOSE
Email: Not reported
Phone Number: 4089183400

LUST:

Global Id: T0608502451
Action Type: Other
Date: 07/28/1999
Action: Leak Reported

Global Id: T0608502451
Action Type: ENFORCEMENT
Date: 03/20/2000
Action: Closure/No Further Action Letter

Global Id: T0608502451
Action Type: RESPONSE
Date: 07/28/1999
Action: Other Report / Document

LUST:

Global Id: T0608502451
Status: Completed - Case Closed
Status Date: 03/20/2000

Global Id: T0608502451
Status: Open - Case Begin Date
Status Date: 07/28/1999

Map ID
Direction
Distance
Elevation

MAP FINDINGS

Site

Database(s)

EDR ID Number
EPA ID Number

REED AND GRAHAM INC (Continued)

1000182569

Lead Agency: SANTA CLARA COUNTY LOP
Case Type: LUST Cleanup Site
Geo Track: http://geotracker.waterboards.ca.gov/profile_report.asp?global_id=T0608500906
Global Id: T0608500906
Latitude: 37.318151
Longitude: -121.904395
Status: Completed - Case Closed
Status Date: 11/19/1996
Case Worker: UST
RB Case Number: Not reported
Local Agency: SANTA CLARA COUNTY LOP
File Location: All Files are on GeoTracker or in the Local Agency Database
Local Case Number: Not reported
Potential Media Affect: Other Groundwater (uses other than drinking water)
Potential Contaminants of Concern: Waste Oil / Motor / Hydraulic / Lubricating
Site History: Not reported

LUST:

Global Id: T0608500906
Contact Type: Regional Board Caseworker
Contact Name: Regional Water Board
Organization Name: SAN FRANCISCO BAY RWQCB (REGION 2)
Address: 1515 CLAY ST SUITE 1400
City: OAKLAND
Email: Not reported
Phone Number: Not reported

Global Id: T0608500906
Contact Type: Local Agency Caseworker
Contact Name: UST CASE WORKER
Organization Name: SANTA CLARA COUNTY LOP
Address: 1555 Berger Drive, Suite 300
City: SAN JOSE
Email: Not reported
Phone Number: 4089183400

LUST:

Global Id: T0608500906
Action Type: Other
Date: 12/19/1989
Action: Leak Reported

Global Id: T0608500906
Action Type: ENFORCEMENT
Date: 02/17/1991
Action: Notice of Responsibility - #39768

Global Id: T0608500906
Action Type: REMEDIATION
Date: 08/01/1989
Action: Excavation

Global Id: T0608500906
Action Type: RESPONSE
Date: 11/19/1996
Action: Other Report / Document

Map ID
Direction
Distance
Elevation

MAP FINDINGS

Site

Database(s)

EDR ID Number
EPA ID Number

REED AND GRAHAM INC (Continued)

1000182569

Global Id: T0608500906
Action Type: ENFORCEMENT
Date: 11/25/1996
Action: Closure/No Further Action Letter

LUST:

Global Id: T0608500906
Status: Completed - Case Closed
Status Date: 11/19/1996

Global Id: T0608500906
Status: Open - Case Begin Date
Status Date: 08/01/1989

Global Id: T0608500906
Status: Open - Site Assessment
Status Date: 08/01/1989

Global Id: T0608500906
Status: Open - Site Assessment
Status Date: 10/02/1990

Global Id: T0608500906
Status: Open - Verification Monitoring
Status Date: 05/13/1992

LUST SANTA CLARA:

Region: SANTA CLARA
SCVWD ID: 07S1E18P02F
Date Closed: 11/19/1996
EDR Link ID: 07S1E18P02F

Region: SANTA CLARA
SCVWD ID: 07S1E18P05F
Date Closed: 03/20/2000
EDR Link ID: 07S1E18P05F

CERS HAZ WASTE:

Site ID: 147253
CERS ID: 10093729
CERS Description: Hazardous Waste Onsite Treatment

Violations:

Site ID: 147253
Site Name: Reed & Graham, Inc.
Violation Date: 09-26-2014
Citation: 22 CCR 16 66266.130 - California Code of Regulations, Title 22, Chapter 16, Section(s) 66266.130
Violation Description: Failure to properly handle, manage, label, and recycle used oil and fuel filters.
Violation Notes: Returned to compliance on 09/26/2014.

Used

Oil filter 55 gallon drum was not properly marked. Drum was properly marked during the inspection. No further corrective actions required.

Map ID
Direction
Distance
Elevation

MAP FINDINGS

Site

Database(s)

EDR ID Number
EPA ID Number

REED AND GRAHAM INC (Continued)

1000182569

Violation Division: Santa Clara County Environmental Health
Violation Program: HW
Violation Source: CERS

Site ID: 147253
Site Name: Reed & Graham, Inc.
Violation Date: 03-03-2015
Citation: HSC 6.67 25270.4.5(a) - California Health and Safety Code, Chapter 6.67, Section(s) 25270.4.5(a)
Violation Description: Failure to designate a person accountable for discharge prevention and who reports to facility management.
Violation Notes: Returned to compliance on 03/31/2015. DESIGNATE BY " NAME" THE CURRENT EMPLOYEE WHO IS ACCOUNTABLE FOR DISCHARGE PREVENTION. NOT BY TITLE.

Violation Division: Santa Clara County Environmental Health
Violation Program: APSA
Violation Source: CERS

Site ID: 147253
Site Name: Reed & Graham, Inc.
Violation Date: 09-25-2015
Citation: HSC 6.75 25299.30-25299.34 - California Health and Safety Code, Chapter 6.75, Section(s) 25299.30-25299.34
Violation Description: Failure to submit and maintain complete and current Certification of Financial Responsibility or other mechanism of financial assurance.
Violation Notes: Returned to compliance on 09/25/2015.

_____ Facility
did not update CERS with current Certification of Financial Responsibility (CFR) covering the updated insurance policy coverage dates (5/1/2015-2016). You do not need to wait for the insurance paperwork to return to update the CFR on CERS. Update the CFR with the new policy dates and upload to CERS within 30 days of signing the new policy. Updated CFR uploaded to CERS today. No further corrective actions required.

Violation Division: Santa Clara County Environmental Health
Violation Program: UST
Violation Source: CERS

Site ID: 147253
Site Name: Reed & Graham, Inc.
Violation Date: 09-26-2014
Citation: 22 CCR 23 66273.31(a) - California Code of Regulations, Title 22, Chapter 23, Section(s) 66273.31(a)
Violation Description: Failure of the universal waste handler to transfer universal waste to the appropriate designation facility.
Violation Notes: Returned to compliance on 09/26/2014.

_____ Two
aerosol containers of GM 100 were observed in the absorbent waste in Vehicle Maintenance and one aerosol can of Orange clean was observed in the trash at the Waste Water Treatment area. Facility has a 55 gallon drum specifically for Universal Waste aerosol cans. The aerosol containers were removed from the trash/waste container and placed in the Universal Waste drum during the inspection. No further corrective actions required.

Violation Division: Santa Clara County Environmental Health
Violation Program: HW

Map ID
Direction
Distance
Elevation

MAP FINDINGS

Site

Database(s)

EDR ID Number
EPA ID Number

REED AND GRAHAM INC (Continued)

1000182569

Violation Source: CERS

Site ID: 147253

Site Name: Reed & Graham, Inc.

Violation Date: 09-26-2014

Citation: HSC 6.5 25201.5(d)(6) - California Health and Safety Code, Chapter 6.5, Section(s) 25201.5(d)(6)

Violation Description: Failure of the generator to prepare and maintain onsite, for a period of three years, the following: (1) compliance records of all pretreatment and discharge records to the POTW; (2) records of the dates, concentrations, amounts, and types of waste treated; and (3) operating instructions.

Violation Notes: Returned to compliance on 10/17/2014.

Facility does not have a written operating procedure for the waste treatment system available for review. Prepare an operating procedure for the system used on site and have it available for review.

Violation Division: Santa Clara County Environmental Health

Violation Program: CE

Violation Source: CERS

Site ID: 147253

Site Name: Reed & Graham, Inc.

Violation Date: 03-03-2015

Citation: HSC 6.67 25270.4.5(a) - California Health and Safety Code, Chapter 6.67, Section(s) 25270.4.5(a)

Violation Description: Failure to schedule and conduct spill prevention briefings at least once a year.

Violation Notes: Returned to compliance on 03/31/2015. FACILITY DID NOT PROVIDE ANNUAL BRIEFING TO OIL HANDLING PERSONNEL. PROVIDE ANNUAL REFRESHER BRIEFINGS TO OIL HANDLING PERSONNEL RELEVANT TO THE SPCC PLAN.

Violation Division: Santa Clara County Environmental Health

Violation Program: APSA

Violation Source: CERS

Site ID: 147253

Site Name: Reed & Graham, Inc.

Violation Date: 09-26-2014

Citation: 40 CFR 1 262.34(d)(5)(iii) - U.S. Code of Federal Regulations, Title 40, Chapter 1, Section(s) 262.34(d)(5)(iii)

Violation Description: Failure to ensure employees are familiar with the handling and compliance of hazardous waste regulations and emergency response.

Violation Notes: Returned to compliance on 10/17/2014.

Facility is not training employees in site-specific hazardous waste roles and procedures. Train employees handling hazardous waste in site-specific procedures for normal and emergency operations.

Violation Division: Santa Clara County Environmental Health

Violation Program: HW

Violation Source: CERS

Site ID: 147253

Site Name: Reed & Graham, Inc.

Violation Date: 03-03-2015

Citation: HSC 6.67 25270.4.5(a) - California Health and Safety Code, Chapter

Map ID
Direction
Distance
Elevation

MAP FINDINGS

Site

Database(s)

EDR ID Number
EPA ID Number

REED AND GRAHAM INC (Continued)

1000182569

Violation Description: 6.67, Section(s) 25270.4.5(a)
Failure to obtain facility management approval to fully implement the SPCC Plan.

Violation Notes: Returned to compliance on 03/31/2015. THE CURRENT SPCC PLAN DATED DECEMBER 11, 2012 WAS NOT REVIEWED AND APPROVED BY CURRENT MANAGEMENT. HAVE SENIOR MANAGEMENT REVIEW AND APPROVE PLAN.

Violation Division: Santa Clara County Environmental Health

Violation Program: APSA

Violation Source: CERS

Site ID: 147253

Site Name: Reed & Graham, Inc.

Violation Date: 09-26-2014

Citation: HSC 6.75 25299.30-25299.34 - California Health and Safety Code, Chapter 6.75, Section(s) 25299.30-25299.34

Violation Description: Failure to submit and maintain complete and current Certification of Financial Responsibility or other mechanism of financial assurance.

Violation Notes: Returned to compliance on 10/17/2014.

Facility did not update CERS with a new CFR reflecting the updated coverage dates on their insurance policy. Observed email documentation of current coverage from insurance provider. Submit a CFR with the current information to CERS and ensure the CFR is updated and submitted to CERS with each new insurance policy term.

Violation Division: Santa Clara County Environmental Health

Violation Program: UST

Violation Source: CERS

Site ID: 147253

Site Name: Reed & Graham, Inc.

Violation Date: 09-26-2014

Citation: HSC 6.95 25508.1(a)-(e) - California Health and Safety Code, Chapter 6.95, Section(s) 25508.1(a)-(e)

Violation Description: Failure to electronically update business plan within 30 days of any one of the following events: A 100 percent or more increase in the quantity of a previously disclosed material. Any handling of a previously undisclosed hazardous materials at or above reportable quantities. A change of business address, business ownership, or business name.

Violation Notes: Returned to compliance on 10/17/2014.

The facility did not report various chemicals (latex in 260 gallon totes, Gator-Aid Crack filler in 5 gallon buckets on pallets, solid asphalt sealants on pallets) stored in the covered storage near the Emulsion Plant Storage Warehouse; in the Emulsion Plant Storage Warehouse: 12.5% Sodium Hypochlorite solution (4x 55 gallons), latex in totes, Indolin AA86 in totes, Indolin CC (solid) on pallets; 8x 9 gallon forklift cylinders of propane in the tire room. Other materials (oxygen, acetylene) are noted as stored in locations such as "Hot Mix Asphalt Plant" but are actually closer to the "Spirit Shop". Update the online inventory with all additional hazardous materials storage (including products for sale) and ensure the location information is specific enough to be able to locate the materials when referencing the included map by either using the names of the building/areas or the grid [Truncated]

Violation Division: Santa Clara County Environmental Health

Map ID
Direction
Distance
Elevation

MAP FINDINGS

Site

Database(s)

EDR ID Number
EPA ID Number

REED AND GRAHAM INC (Continued)

1000182569

Violation Program: HMRRP
Violation Source: CERS

Site ID: 147253
Site Name: Reed & Graham, Inc.
Violation Date: 03-03-2015
Citation: HSC 6.67 25270.4.5(a) - California Health and Safety Code, Chapter 6.67, Section(s) 25270.4.5(a)

Violation Description: Failure to comply with all of the following requirements: 1. Failure to conduct inspections and tests in accordance with written procedures that you or a certifying engineer have developed for the facility. 2. Failure to sign written procedures and/or a record of inspections and/or customary business records by the appropriate supervisor or inspector. 3. Failure to keep written procedures and/or a record of inspections and/or customary business records with the plan. AND 4. Failure to maintain written procedures and/or a record of inspections and/or customary business records for three years.

Violation Notes: Returned to compliance on 03/31/2015. THE FACILITY WAS NOT USING THE INSPECTIONS FORMS IN THE SPCC PLAN TO DOCUMENT MONTHLY INSPECTIONS. THE FORM USED TO DOCUMENT DAILY INSPECTIONS WAS FOR A CONTAINER (I.E. DRUM) STORAGE AREA AND NOT FOR ABOVE GROUND TANKS AND RELATED TANK EQUIPMENT SUCH AS PIPES, VISUAL MONITORING DEVICES, VALVES, FLANGES, DIKES, HOSES AND HOSES. REMOVE OUTDATED FORMS AND UPDATE FORMS AND USE A APPROPRIATE FORM TO DOCUMENT TANK INSPECTIONS. SUCH TANK INSPECTION FORMS CAN BE FOUND ON THE INTERNET.

Violation Division: Santa Clara County Environmental Health
Violation Program: APSA
Violation Source: CERS

Site ID: 147253
Site Name: Reed & Graham, Inc.
Violation Date: 09-26-2014
Citation: HSC 6.5 Multiple Sections - California Health and Safety Code, Chapter 6.5, Section(s) Multiple Sections

Violation Description: Haz Waste Generator Program - Operations/Maintenance - General
Violation Notes: Returned to compliance on 10/17/2014.

Asphaltic materials drained from truck filters to 1x 55 gallon drum outside Vehicle Maintenance and 24x 5 gallon buckets of emulsion testing waste at the Emulsion QC Lab were not marked. Properly mark the containers and ensure they are properly marked when waste is first added to the container. The facility had Excluded Recyclable Materials labels available.

Violation Division: Santa Clara County Environmental Health
Violation Program: HW
Violation Source: CERS

Site ID: 147253
Site Name: Reed & Graham, Inc.
Violation Date: 03-03-2015
Citation: HSC 6.67 25270.4.5(a) - California Health and Safety Code, Chapter 6.67, Section(s) 25270.4.5(a)

Violation Description: Failure to adequately describe the physical layout of the facility, or no description of the physical layout of the facility included within the SPCC plan.

Violation Notes: Returned to compliance on 03/31/2015. IN THE AGENCY REPORTING SECTION

Map ID
Direction
Distance
Elevation

MAP FINDINGS

Site

Database(s)

EDR ID Number
EPA ID Number

REED AND GRAHAM INC (Continued)

1000182569

IN THE EVENT OF A RELEASE ADD THE SANTA CLARA COUNTY DEPARTMENT OF ENVIRONMENTAL HEALTH CUPA WHO CAN BE REACHED AT 408-918-3400.

Violation Division: Santa Clara County Environmental Health
Violation Program: APSA
Violation Source: CERS

Site ID: 147253
Site Name: Reed & Graham, Inc.
Violation Date: 09-26-2014
Citation: HSC 6.5 Multiple Sections - California Health and Safety Code, Chapter 6.5, Section(s) Multiple Sections
Violation Description: Haz Waste Generator Program - Operations/Maintenance - General
Violation Notes: Returned to compliance on 10/17/2014.

Facility did not mark 14 empty 55 gallon drums with the date they were emptied. Properly mark the empty drums with the date emptied and ensure all empty containers are properly marked when emptied.

Violation Division: Santa Clara County Environmental Health
Violation Program: HW
Violation Source: CERS

Site ID: 147253
Site Name: Reed & Graham, Inc.
Violation Date: 09-26-2014
Citation: 22 CCR 12 66262.34(f) - California Code of Regulations, Title 22, Chapter 12, Section(s) 66262.34(f)
Violation Description: Failure to properly label hazardous waste accumulation containers with the following requirements: "Hazardous Waste", name and address of the generator, physical and chemical characteristics of the Hazardous Waste, and starting accumulation date.
Violation Notes: Returned to compliance on 10/17/2014.

Facility did not properly mark all hazardous waste containers (1x55 gallon drum of absorbent and other asphalt debris: no marking, Used oil tank: physical state and hazard characteristic- Corrected in Vehicle Maintenance; 1 quart container: no marking in The Asphalt Lab; Used oil 55 gallon drum and paint related waste: physical state and hazard characteristic- Corrected in the emulsion plant storage area). Properly mark all hazardous waste containers when waste is first accumulated.

Violation Division: Santa Clara County Environmental Health
Violation Program: HW
Violation Source: CERS

Site ID: 147253
Site Name: Reed & Graham, Inc.
Violation Date: 03-03-2015
Citation: HSC 6.67 25270.4.5(a) - California Health and Safety Code, Chapter 6.67, Section(s) 25270.4.5(a)
Violation Description: Failure to have a professional engineer certify and review the SPCC Plan.
Violation Notes: Returned to compliance on 03/31/2015. THE CURRENT SPCC PLAN DATED DECEMBER 11, 2012 HAS NOT BEEN REVIEWED AND SIGNED BY A PROFESSIONAL ENGINEER. HAVE A PROFESSIONAL ENGINEER REVIEW, APPROVE AND SIGN THE SPCC PLAN.

Map ID
Direction
Distance
Elevation

MAP FINDINGS

Site

Database(s)

EDR ID Number
EPA ID Number

REED AND GRAHAM INC (Continued)

1000182569

Violation Division: Santa Clara County Environmental Health
Violation Program: APSA
Violation Source: CERS

Site ID: 147253
Site Name: Reed & Graham, Inc.
Violation Date: 03-03-2015
Citation: HSC 6.67 25270.4.5(a) - California Health and Safety Code, Chapter 6.67, Section(s) 25270.4.5(a)

Violation Description: Failure to provide training regarding: 1. The operation and maintenance of equipment to prevent discharges. 2. Discharge procedure protocols. 3. Applicable pollution control laws, rules, and regulations. 4. General facility operations. AND 5. The contents of the SPCC Plan.

Violation Notes: Returned to compliance on 03/31/2015. OIL HANDLING PERSONNEL HAVE NOT RECEIVED SPECIFIC SPCC TRAINING. PROVIDE EMPLOYEE TRAINING SPECIFICALLY TO THE SPCC PLAN RELEVANT TO EMERGENCY PROCEDURES TO BE FOLLOWED IN THE EVENT OF A RELEASE OR EMERGENCY.

Violation Division: Santa Clara County Environmental Health
Violation Program: APSA
Violation Source: CERS

Evaluation:
Eval General Type: Compliance Evaluation Inspection
Eval Date: 04-26-2018
Violations Found: No
Eval Type: Routine done by local agency
Eval Notes: Inspection began on 4/20/2018 with facility walk through and document review and concluded today with report delivery. Also present during the walk through were Ruben Williams, Senior Hazardous Materials Specialist and Jonathan Blazo, Hazardous Materials Specialist II from HMCDD. Facility is a hot mix asphalt and emulsion production facility. Operator is property owner. CERS submittal on 4/13/2018 is generally accurate as observed. Submittal was updated with the new hazard classifications as recently required and submitted during the inspection. Facility has submitted at least annually for the past 3 years. Training documentation reviewed.

Eval Division: Santa Clara County Environmental Health
Eval Program: HMRRP
Eval Source: CERS

Eval General Type: Compliance Evaluation Inspection
Eval Date: 05-04-2018
Violations Found: No
Eval Type: Routine done by local agency
Eval Notes: A ABOVEGROUND PETROLEUM STORAGE ACT (APSA) INSPECTION WAS CONDUCTED WITH MR. MOZAMMEL HAQ-SAFETY MANAGER WITH REED AND GRAHAM INC. AND HAZARDOUS MATERIALS SPECIALISTS JONATHON BLAZO AND MATTHEW BURGE WITH SANTA CLARA COUNTY DEPARTMENT OF ENVIRONMENTAL HEALTH HAZARDOUS MATERIALS COMPLIANCE DIVISION. THE INSPECTION WAS CONDUCTED ON APRIL 20, 2018 AND THE NOTICE OF INSPECTION REPORT WAS ISSUED ON MAY 4, 2018. A FACILITY WALK-THROUGH WAS CONDUCTED OF ALL PETROLEUM STORAGE AREAS WHICH INCLUDED BULK STORAGE TANKS AND PETROLEUM CONTAINER STORAGE AREAS. DURING THE WALK-THROUGH NO VIOLATIONS OF THE ABOVEGROUND PETROLEUM STORAGE ACT WERE OBSERVED. ALL PETROLEUM STORAGE AREAS HAD ADEQUATE SECONDARY CONTAINMENT AND THE CONTAINMENT AREAS WERE FREE OF LEAKS AND SPILLS. ALL BULK PETROLEUM STORAGE TANKS HAD

Map ID
Direction
Distance
Elevation

MAP FINDINGS

Site

Database(s)

EDR ID Number
EPA ID Number

REED AND GRAHAM INC (Continued)

1000182569

OVERFILL PREVENTION DEVICES AND WRITTEN PROCEDURES TO PREVENT DISCHARGES WHILE FILLING PETROLEUM BULK STORAGE TANKS. THE FOLLOWING DOCUMENTS WERE REVIEWED DURING THE THE [Truncated]

Eval Division: Santa Clara County Environmental Health
Eval Program: APSA
Eval Source: CERS

Eval General Type: Compliance Evaluation Inspection
Eval Date: 09-25-2015
Violations Found: Yes
Eval Type: Routine done by local agency
Eval Notes: On-site to witness the annual monitoring system certification and spill bucket test performed by Mr. Felix Ramirez (certifications current) of Afforda-Test. Annular and sump sensors were tested in water and provided audible and visible alarms at the panel. The sump sensor also provided positive shutdown. Fail safe (sensor out and power out) also caused positive shutdown. The under dispenser containment float and chain operated as required. The VMI mechanical line leak detector was tested at the dispenser and functioned properly. The direct-buried spill bucket was tested with water for one hour with no loss of liquid. The emergency stop was tested and shut down the pump. Reviewed DUSTO Monthly Reports, DUSTO Training records, testing reports and maintenance documentation. Tank and monitoring system information submitted to the California Environmental Reporting System (CERS) on 9/25/2015 is accurate as observed. NOTE: Your secondary containment testing [Truncated]

Eval Division: Santa Clara County Environmental Health
Eval Program: UST
Eval Source: CERS

Eval General Type: Compliance Evaluation Inspection
Eval Date: 03-14-2018
Violations Found: No
Eval Type: Routine done by local agency
Eval Notes: On site with Mr. Mozammel Haq, Safety Manager and Tony Solorio, Maintenance Supervisor for Reed & Graham, Inc. for a routine inspection of the Conditionally Exempt (Specified Wastestream) unit that handles oil and asphalt component-contaminated water from truck and heavy equipment pressure washing. Separation is achieved through gravity settling and flocculation. Sludge is dewatered through gravity filtration and ambient temperature drying and then shipped as hazardous waste. Water is discharged to San Jose sanitary sewer. Unit consists of two settling tanks, one flocculation clarifier and a gravity clarifier. Cleaning of equipment and trucks has reduced in recent years due to economic environment and changes in equipment/truck numbers. Treatment system access is controlled to only the maintenance employees that are trained and operate the system and the Safety Manager. Reviewed operating and inspection procedures, operating and inspection logs, and SJ-SC Water [Truncated]

Eval Division: Santa Clara County Environmental Health
Eval Program: CE
Eval Source: CERS

Eval General Type: Compliance Evaluation Inspection
Eval Date: 09-25-2013
Violations Found: No
Eval Type: Routine done by local agency

Map ID
Direction
Distance
Elevation

MAP FINDINGS

Site

Database(s)

EDR ID Number
EPA ID Number

REED AND GRAHAM INC (Continued)

1000182569

Eval Notes: On-site to witness the annual monitoring system certification and spill bucket test performed by Mr. Felix Ramirez (ICC-UT #5273934-UT expires 12/6/2014, VMI Tester #2517 expires 11/1/2013, and VR Level 4 #B34976 expires 2/13/2014) of Afforda-Test. Site consists of one tank and one dispenser. The tank and sump is monitored by a Veeder-Root TLS-300c. The panel showed "All Functions Normal" on arrival. The UDC is monitored by a float and chain. The annular (VR -420) and sump (VR -208) sensors were tested in water and provided audible and visible alarms. The sump sensor also provided positive shutdown of the turbines. Sensor out and power out (fail safe) triggered positive shutdown of all turbines. The Bravo float and chains functioned properly. Overfill protection is provided in all tanks by a flapper valve in the fill riser. The spill bucket is direct-buried and was hydrostatically tested for one hour with no loss of liquid. Submit a copy of the Monitoring [Truncated]

Eval Division: Santa Clara County Environmental Health
Eval Program: UST
Eval Source: CERS

Eval General Type: Compliance Evaluation Inspection
Eval Date: 09-26-2014
Violations Found: Yes
Eval Type: Routine done by local agency
Eval Notes: EPA ID# CAD009203100 is active. Facility generates used oil and organic wastes from maintenance of their asphalt plant operations. Drip collections and unused asphalt components are recycled back into the processes at the plant. An Excluded Recyclable Materials biannual report was submitted 2/28/2014 on CERS.

Eval Division: Santa Clara County Environmental Health
Eval Program: HW
Eval Source: CERS

Eval General Type: Compliance Evaluation Inspection
Eval Date: 03-03-2015
Violations Found: Yes
Eval Type: Routine done by local agency
Eval Notes: A ABOVEGROUND PETROLEUM STORAGE ACT INSPECTION WAS CONDUCTED AT THE ABOVE FACILITY. A FACILITY WALK THROUGH WAS CONDUCTED ALONG WITH A PAPERWORK REVIEW OF THE SPCC PLAN AND ASSOCIATED INSPECTION PAPERWORK AND TRAINING RECORDS. DURING THE REVIEW OF THE SPILL PREVENTION CONTROL AND COUNTERMEASURES PLAN IS WAS DISCOVERED THE CURRENT PLAN DATED DECEMBER 11, 2012 WAS NOT REVIEWED AND SIGNED OFF BY A PROFESSIONAL ENGINEER AND WAS NOT REVIEWED BY "CURRENT" SENIOR MANAGEMENT AS REQUIRED BY 40 CFR 112.5(c), 40 CFR 112.3(d) and 40 CFR 112.7. THE LAST PROFESSIONAL ENGINEER THAT SIGNED OFF THE THE SPCC PLAN WAS A MR. JAMES BOARER ON NOVEMBER 18, 2003. TWO INSPECTION FORMS IN THE SPCC PLAN DATED DECEMBER 11, 2012 WERE NOT BEING USED TO DOCUMENT MONTHLY INSPECTIONS AS STATED IN THE SPCC PLAN. THE FORM USED TO DOCUMENT DAILY INSPECTIONS FOR ASPHALT TANK FARM WAS AN INSPECTION FORM USED DOCUMENT CONTAINER (I.E DRUM) INSPECTIONS " NOT ABOVE GROUND TANK INSPECTIONS". THE FORM USED TO [Truncated]

Eval Division: Santa Clara County Environmental Health
Eval Program: APSA
Eval Source: CERS

Eval General Type: Compliance Evaluation Inspection
Eval Date: 04-26-2018

Map ID
Direction
Distance
Elevation

MAP FINDINGS

Site

Database(s)

EDR ID Number
EPA ID Number

REED AND GRAHAM INC (Continued)

1000182569

Violations Found: No
Eval Type: Routine done by local agency
Eval Notes: Inspection began on 4/20/2018 with facility walk through and document review and concluded today with report delivery. Also present during the walk through were Ruben Williams, Senior Hazardous Materials Specialist and Jonathan Blazo, Hazardous Materials Specialist II from HMCD. Facility is a hot mix asphalt and emulsion production facility. EPA ID# CAD009203100 is active. Recycling report submitted 4/13/2018 and reviewed. Facility recycles asphalt emulsions captured from drip pans and other working containers throughout the facility by returning it to the production process. Hazardous waste (used oil, used oil filters etc.) is also generated from the maintenance of vehicles and equipment on site. Reviewed manifests and training records. Container and tank area inspections are being done at the proper intervals. Emergency procedures posted and emergency equipment available and properly maintained.

Eval Division: Santa Clara County Environmental Health
Eval Program: HW
Eval Source: CERS

Eval General Type: Compliance Evaluation Inspection
Eval Date: 09-12-2017
Violations Found: No
Eval Type: Routine done by local agency
Eval Notes: On-site to witness the annual monitoring system certification and spill bucket test performed by Mr. David Winkler (certifications current) of Afforda-Test. Annular and sump sensors were tested in water and provided audible and visible alarms at the panel. The sump sensor also provided positive shutdown. Fail safe (sensor out and power out) also caused positive shutdown. The under dispenser containment float and chain operated as required. The VMI mechanical line leak detector was tested at the dispenser and functioned properly. The direct-buried spill bucket was tested with water for one hour with no loss of liquid. The emergency stop was tested and shut down the pump. Reviewed DUSTO Monthly Reports, DUSTO Training records, testing reports and maintenance documentation. Tank and monitoring system information submitted to the California Environmental Reporting System (CERS) on 7/19/2017 is accurate as observed. Permit valid through October 31, [Truncated]

Eval Division: Santa Clara County Environmental Health
Eval Program: UST
Eval Source: CERS

Eval General Type: Compliance Evaluation Inspection
Eval Date: 09-26-2014
Violations Found: Yes
Eval Type: Routine done by local agency
Eval Notes: Not reported
Eval Division: Santa Clara County Environmental Health
Eval Program: HMRRP
Eval Source: CERS

Eval General Type: Compliance Evaluation Inspection
Eval Date: 09-13-2016
Violations Found: No
Eval Type: Routine done by local agency
Eval Notes: On-site to witness the annual monitoring system certification and

Map ID
Direction
Distance
Elevation

MAP FINDINGS

Site

Database(s)

EDR ID Number
EPA ID Number

REED AND GRAHAM INC (Continued)

1000182569

spill bucket test performed by Mr. Felix Ramirez (certifications current) of Afforda-Test. Annular and sump sensors were tested in water and provided audible and visible alarms at the panel. The sump sensor also provided positive shutdown. Fail safe (sensor out and power out) also caused positive shutdown. The under dispenser containment float and chain operated as required. The VMI mechanical line leak detector was tested at the dispenser and functioned properly. The direct-buried spill bucket was tested with water for one hour with no loss of liquid. The emergency stop was tested and shut down the pump. Reviewed DUSTO Monthly Reports, DUSTO Training records, testing reports and maintenance documentation. Tank and monitoring system information submitted to the California Environmental Reporting System (CERS) on 5/17/2016 is accurate as observed. Permit valid through October 31, [Truncated]

Eval Division: Santa Clara County Environmental Health
Eval Program: UST
Eval Source: CERS

Eval General Type: Compliance Evaluation Inspection
Eval Date: 09-26-2014
Violations Found: Yes
Eval Type: Routine done by local agency
Eval Notes: Conditionally Exempt (Specified Wastestream) unit handles oil and asphalt component-contaminated water from heavy equipment pressure washing. Separation is achieved through gravity settling and flocculation. Sludge is dewatered through gravity filtration and ambient temperature drying and then shipped as hazardous waste. Unit consists of two settling tanks and one flocculation clarifier and a gravity clarifier. NOTE: Facility has current Tiered Permitting information on file. Please submit the Tiered Permitting section on CERS using your documentation as a guide.

Eval Division: Santa Clara County Environmental Health
Eval Program: CE
Eval Source: CERS

Eval General Type: Compliance Evaluation Inspection
Eval Date: 09-26-2014
Violations Found: Yes
Eval Type: Routine done by local agency
Eval Notes: On-site to witness the annual monitoring system certification and spill bucket test performed by Mr. Felix Ramirez of Afforda-Test. Annular and sump sensors were tested in water and provided audible and visible alarms at the panel. The sump sensor also provided positive shutdown. Fail safe (sensor out and power out) also caused positive shutdown. The under dispenser containment float and chain operated as required. The VMI mechanical line leak detector was tested at the dispenser and functioned properly. The direct-buried spill bucket was tested with water for one hour with no loss of liquid. CERS submittal 10/7/2103 accurate as observed. Submit a copy of the Monitoring Certification and Spill Bucket Test reports to HMCDD within 30 days and keep a copy on-site for review.

Eval Division: Santa Clara County Environmental Health
Eval Program: UST
Eval Source: CERS

Enforcement Action:
Site ID:

147253

Map ID
Direction
Distance
Elevation

MAP FINDINGS

Site

Database(s)

EDR ID Number
EPA ID Number

REED AND GRAHAM INC (Continued)

1000182569

Site Name: Reed & Graham, Inc.
Site Address: 690 SUNOL ST
Site City: SAN JOSE
Site Zip: 95126
Enf Action Date: 03-03-2015
Enf Action Type: Notice of Violation (Unified Program)
Enf Action Description: Notice of Violation Issued by the Inspector at the Time of Inspection
Enf Action Notes: Not reported
Enf Action Division: Santa Clara County Environmental Health
Enf Action Program: APSA
Enf Action Source: CERS

Site ID: 147253
Site Name: Reed & Graham, Inc.
Site Address: 690 SUNOL ST
Site City: SAN JOSE
Site Zip: 95126
Enf Action Date: 09-25-2015
Enf Action Type: Notice of Violation (Unified Program)
Enf Action Description: Notice of Violation Issued by the Inspector at the Time of Inspection
Enf Action Notes: Not reported
Enf Action Division: Santa Clara County Environmental Health
Enf Action Program: UST
Enf Action Source: CERS

Site ID: 147253
Site Name: Reed & Graham, Inc.
Site Address: 690 SUNOL ST
Site City: SAN JOSE
Site Zip: 95126
Enf Action Date: 09-26-2014
Enf Action Type: Notice of Violation (Unified Program)
Enf Action Description: Notice of Violation Issued by the Inspector at the Time of Inspection
Enf Action Notes: Not reported
Enf Action Division: Santa Clara County Environmental Health
Enf Action Program: CE
Enf Action Source: CERS

Site ID: 147253
Site Name: Reed & Graham, Inc.
Site Address: 690 SUNOL ST
Site City: SAN JOSE
Site Zip: 95126
Enf Action Date: 09-26-2014
Enf Action Type: Notice of Violation (Unified Program)
Enf Action Description: Notice of Violation Issued by the Inspector at the Time of Inspection
Enf Action Notes: Not reported
Enf Action Division: Santa Clara County Environmental Health
Enf Action Program: HMRRP
Enf Action Source: CERS

Site ID: 147253
Site Name: Reed & Graham, Inc.
Site Address: 690 SUNOL ST
Site City: SAN JOSE
Site Zip: 95126
Enf Action Date: 09-26-2014

Map ID
Direction
Distance
Elevation

MAP FINDINGS

Site

Database(s)

EDR ID Number
EPA ID Number

REED AND GRAHAM INC (Continued)

1000182569

Enf Action Type: Notice of Violation (Unified Program)
Enf Action Description: Notice of Violation Issued by the Inspector at the Time of Inspection
Enf Action Notes: Not reported
Enf Action Division: Santa Clara County Environmental Health
Enf Action Program: HW
Enf Action Source: CERS

Site ID: 147253
Site Name: Reed & Graham, Inc.
Site Address: 690 SUNOL ST
Site City: SAN JOSE
Site Zip: 95126
Enf Action Date: 09-26-2014
Enf Action Type: Notice of Violation (Unified Program)
Enf Action Description: Notice of Violation Issued by the Inspector at the Time of Inspection
Enf Action Notes: Not reported
Enf Action Division: Santa Clara County Environmental Health
Enf Action Program: UST
Enf Action Source: CERS

Coordinates:
Site ID: 147253
Facility Name: Reed & Graham, Inc.
Env Int Type Code: TRI
Program ID: 95126RDGRH69SUN
Coord Name: Not reported
Ref Point Type Desc: Unknown
Latitude: 37.317757
Longitude: -121.904694

Affiliation:
Affiliation Type Desc: Environmental Contact
Entity Name: Mozammel Haq
Entity Title: Not reported
Affiliation Address: 690 Sunol Street
Affiliation City: San Jose
Affiliation State: CA
Affiliation Country: Not reported
Affiliation Zip: 95126
Affiliation Phone: (408) 287-1400

Affiliation Type Desc: Facility Mailing Address
Entity Name: Mailing Address
Entity Title: Not reported
Affiliation Address: PO BOX 5940
Affiliation City: SAN JOSE
Affiliation State: CA
Affiliation Country: Not reported
Affiliation Zip: 95150
Affiliation Phone: Not reported

Affiliation Type Desc: Operator
Entity Name: Reed & Graham, Inc.
Entity Title: Not reported
Affiliation Address: Not reported
Affiliation City: Not reported

Map ID
Direction
Distance
Elevation

MAP FINDINGS

Site

Database(s)

EDR ID Number
EPA ID Number

REED AND GRAHAM INC (Continued)

1000182569

Affiliation State: Not reported
Affiliation Country: Not reported
Affiliation Zip: Not reported
Affiliation Phone: (408) 287-1400

Affiliation Type Desc: UST Tank Operator
Entity Name: Reed & Graham, Inc.
Entity Title: Not reported
Affiliation Address: 690 Sunol St
Affiliation City: San Jose
Affiliation State: CA
Affiliation Country: United States
Affiliation Zip: 95126
Affiliation Phone: (408) 287-1400

Affiliation Type Desc: Legal Owner
Entity Name: Reed & Graham Inc
Entity Title: Not reported
Affiliation Address: PO BOX 5940
Affiliation City: SAN JOSE
Affiliation State: CA
Affiliation Country: United States
Affiliation Zip: 95150
Affiliation Phone: (408) 287-1411

Affiliation Type Desc: Onsite Treatment Unit Owner Operator
Entity Name: Mozammel Haq
Entity Title: Not reported
Affiliation Address: Not reported
Affiliation City: Not reported
Affiliation State: Not reported
Affiliation Country: Not reported
Affiliation Zip: Not reported
Affiliation Phone: Not reported

Affiliation Type Desc: UST Tank Owner
Entity Name: Reed & Graham, Inc.
Entity Title: Not reported
Affiliation Address: 690 Sunol St
Affiliation City: San Jose
Affiliation State: CA
Affiliation Country: United States
Affiliation Zip: 95126
Affiliation Phone: (408) 287-1400

Affiliation Type Desc: CUPA District
Entity Name: Santa Clara County Environmental Health
Entity Title: Not reported
Affiliation Address: 1555 Berger Drive, Suite 300
Affiliation City: San Jose
Affiliation State: CA
Affiliation Country: Not reported
Affiliation Zip: 95112-2716
Affiliation Phone: (408) 918-3400

Affiliation Type Desc: Document Preparer
Entity Name: Mozammel Haq

Map ID
Direction
Distance
Elevation

MAP FINDINGS

Site

Database(s)

EDR ID Number
EPA ID Number

REED AND GRAHAM INC (Continued)

1000182569

Entity Title: Not reported
Affiliation Address: Not reported
Affiliation City: Not reported
Affiliation State: Not reported
Affiliation Country: Not reported
Affiliation Zip: Not reported
Affiliation Phone: Not reported

Affiliation Type Desc: Identification Signer
Entity Name: Rene Rascon
Entity Title: Safety Manager
Affiliation Address: Not reported
Affiliation City: Not reported
Affiliation State: Not reported
Affiliation Country: Not reported
Affiliation Zip: Not reported
Affiliation Phone: Not reported

Affiliation Type Desc: Parent Corporation
Entity Name: Reed & Graham, Inc.
Entity Title: Not reported
Affiliation Address: Not reported
Affiliation City: Not reported
Affiliation State: Not reported
Affiliation Country: Not reported
Affiliation Zip: Not reported
Affiliation Phone: Not reported

Affiliation Type Desc: UST Property Owner Name
Entity Name: Reed & Graham, Inc.
Entity Title: Not reported
Affiliation Address: 690 Sunol St
Affiliation City: San Jose
Affiliation State: CA
Affiliation Country: United States
Affiliation Zip: 95126
Affiliation Phone: (408) 287-1400

Affiliation Type Desc: Company Official
Entity Name: Mozammel Haq
Entity Title: Safety Manager
Affiliation Address: Not reported
Affiliation City: Not reported
Affiliation State: Not reported
Affiliation Country: Not reported
Affiliation Zip: 95126
Affiliation Phone: Not reported

Affiliation Type Desc: Property Owner
Entity Name: Reed & Graham, Inc.
Entity Title: Not reported
Affiliation Address: Not reported
Affiliation City: Not reported
Affiliation State: Not reported
Affiliation Country: United States
Affiliation Zip: Not reported
Affiliation Phone: (408) 287-1400

Map ID
Direction
Distance
Elevation

MAP FINDINGS

Site

Database(s)

EDR ID Number
EPA ID Number

REED AND GRAHAM INC (Continued)

1000182569

Affiliation Type Desc: Public Contact
Entity Name: Mozammel Haq
Entity Title: Not reported
Affiliation Address: Not reported
Affiliation City: Not reported
Affiliation State: Not reported
Affiliation Country: Not reported
Affiliation Zip: 95126
Affiliation Phone: 4082871400

Affiliation Type Desc: Technical Contact
Entity Name: Mozammel Haq
Entity Title: Not reported
Affiliation Address: Not reported
Affiliation City: Not reported
Affiliation State: Not reported
Affiliation Country: Not reported
Affiliation Zip: 95126
Affiliation Phone: 4082871400

Affiliation Type Desc: UST Permit Applicant
Entity Name: Mozammel Haq
Entity Title: Safety Manager
Affiliation Address: Not reported
Affiliation City: Not reported
Affiliation State: Not reported
Affiliation Country: Not reported
Affiliation Zip: Not reported
Affiliation Phone: (408) 287-1400

Site ID: 147253
CERS ID: 10093729
CERS Description: Hazardous Waste Generator

Violations:

Site ID: 147253
Site Name: Reed & Graham, Inc.
Violation Date: 09-26-2014
Citation: 22 CCR 16 66266.130 - California Code of Regulations, Title 22, Chapter 16, Section(s) 66266.130

Violation Description: Failure to properly handle, manage, label, and recycle used oil and fuel filters.

Violation Notes: Returned to compliance on 09/26/2014.

Used

Oil filter 55 gallon drum was not properly marked. Drum was properly marked during the inspection. No further corrective actions required.

Violation Division: Santa Clara County Environmental Health
Violation Program: HW
Violation Source: CERS

Site ID: 147253
Site Name: Reed & Graham, Inc.
Violation Date: 03-03-2015
Citation: HSC 6.67 25270.4.5(a) - California Health and Safety Code, Chapter 6.67, Section(s) 25270.4.5(a)
Violation Description: Failure to designate a person accountable for discharge prevention and

Map ID
Direction
Distance
Elevation

MAP FINDINGS

Site

Database(s)

EDR ID Number
EPA ID Number

REED AND GRAHAM INC (Continued)

1000182569

Violation Notes: who reports to facility management.
Returned to compliance on 03/31/2015. DESIGNATE BY " NAME" THE CURRENT
EMPLOYEE WHO IS ACCOUNTABLE FOR DISCHARGE PREVENTION. NOT BY TITLE.
Violation Division: Santa Clara County Environmental Health
Violation Program: APSA
Violation Source: CERS

Site ID: 147253
Site Name: Reed & Graham, Inc.
Violation Date: 09-25-2015
Citation: HSC 6.75 25299.30-25299.34 - California Health and Safety Code,
Chapter 6.75, Section(s) 25299.30-25299.34
Violation Description: Failure to submit and maintain complete and current Certification of
Financial Responsibility or other mechanism of financial assurance.
Violation Notes: Returned to compliance on 09/25/2015.

Facility

did not update CERS with current Certification of Financial
Responsibility (CFR) covering the updated insurance policy coverage
dates (5/1/2015-2016). You do not need to wait for the insurance
paperwork to return to update the CFR on CERS. Update the CFR with the
new policy dates and upload to CERS within 30 days of signing the new
policy. Updated CFR uploaded to CERS today. No further corrective
actions required.

Violation Division: Santa Clara County Environmental Health
Violation Program: UST
Violation Source: CERS

Site ID: 147253
Site Name: Reed & Graham, Inc.
Violation Date: 09-26-2014
Citation: 22 CCR 23 66273.31(a) - California Code of Regulations, Title 22,
Chapter 23, Section(s) 66273.31(a)
Violation Description: Failure of the universal waste handler to transfer universal waste to
the appropriate designation facility.
Violation Notes: Returned to compliance on 09/26/2014.

Two

aerosol containers of GM 100 were observed in the absorbent waste in
Vehicle Maintenance and one aerosol can of Orange clean was observed
in the trash at the Waste Water Treatment area. Facility has a 55
gallon drum specifically for Universal Waste aerosol cans. The aerosol
containers were removed from the trash/waste container and placed in
the Universal Waste drum during the inspection. No further corrective
actions required.

Violation Division: Santa Clara County Environmental Health
Violation Program: HW
Violation Source: CERS

Site ID: 147253
Site Name: Reed & Graham, Inc.
Violation Date: 09-26-2014
Citation: HSC 6.5 25201.5(d)(6) - California Health and Safety Code, Chapter
6.5, Section(s) 25201.5(d)(6)
Violation Description: Failure of the generator to prepare and maintain onsite, for a period
of three years, the following: (1) compliance records of all
pretreatment and discharge records to the POTW; (2) records of the

Map ID
Direction
Distance
Elevation

MAP FINDINGS

Site

Database(s)

EDR ID Number
EPA ID Number

REED AND GRAHAM INC (Continued)

1000182569

Violation Notes: dates, concentrations, amounts, and types of waste treated; and (3) operating instructions.
Returned to compliance on 10/17/2014.

Facility does not have a written operating procedure for the waste treatment system available for review. Prepare an operating procedure for the system used on site and have it available for review.

Violation Division: Santa Clara County Environmental Health
Violation Program: CE
Violation Source: CERS

Site ID: 147253
Site Name: Reed & Graham, Inc.
Violation Date: 03-03-2015
Citation: HSC 6.67 25270.4.5(a) - California Health and Safety Code, Chapter 6.67, Section(s) 25270.4.5(a)

Violation Description: Failure to schedule and conduct spill prevention briefings at least once a year.

Violation Notes: Returned to compliance on 03/31/2015. FACILITY DID NOT PROVIDE ANNUAL BRIEFING TO OIL HANDLING PERSONNEL. PROVIDE ANNUAL REFRESHER BRIEFINGS TO OIL HANDLING PERSONNEL RELEVANT TO THE SPCC PLAN.

Violation Division: Santa Clara County Environmental Health
Violation Program: APSA
Violation Source: CERS

Site ID: 147253
Site Name: Reed & Graham, Inc.
Violation Date: 09-26-2014
Citation: 40 CFR 1 262.34(d)(5)(iii) - U.S. Code of Federal Regulations, Title 40, Chapter 1, Section(s) 262.34(d)(5)(iii)

Violation Description: Failure to ensure employees are familiar with the handling and compliance of hazardous waste regulations and emergency response.

Violation Notes: Returned to compliance on 10/17/2014.

Facility is not training employees in site-specific hazardous waste roles and procedures. Train employees handling hazardous waste in site-specific procedures for normal and emergency operations.

Violation Division: Santa Clara County Environmental Health
Violation Program: HW
Violation Source: CERS

Site ID: 147253
Site Name: Reed & Graham, Inc.
Violation Date: 03-03-2015
Citation: HSC 6.67 25270.4.5(a) - California Health and Safety Code, Chapter 6.67, Section(s) 25270.4.5(a)

Violation Description: Failure to obtain facility management approval to fully implement the SPCC Plan.

Violation Notes: Returned to compliance on 03/31/2015. THE CURRENT SPCC PLAN DATED DECEMBER 11, 2012 WAS NOT REVIEWED AND APPROVED BY CURRENT MANAGEMENT. HAVE SENIOR MANAGEMENT REVIEW AND APPROVE PLAN.

Violation Division: Santa Clara County Environmental Health
Violation Program: APSA
Violation Source: CERS

Map ID
Direction
Distance
Elevation

MAP FINDINGS

Site

Database(s)

EDR ID Number
EPA ID Number

REED AND GRAHAM INC (Continued)

1000182569

Site ID: 147253
Site Name: Reed & Graham, Inc.
Violation Date: 09-26-2014
Citation: HSC 6.75 25299.30-25299.34 - California Health and Safety Code, Chapter 6.75, Section(s) 25299.30-25299.34
Violation Description: Failure to submit and maintain complete and current Certification of Financial Responsibility or other mechanism of financial assurance.
Violation Notes: Returned to compliance on 10/17/2014.

Facility did not update CERS with a new CFR reflecting the updated coverage dates on their insurance policy. Observed email documentation of current coverage from insurance provider. Submit a CFR with the current information to CERS and ensure the CFR is updated and submitted to CERS with each new insurance policy term.

Violation Division: Santa Clara County Environmental Health
Violation Program: UST
Violation Source: CERS

Site ID: 147253
Site Name: Reed & Graham, Inc.
Violation Date: 09-26-2014
Citation: HSC 6.95 25508.1(a)-(e) - California Health and Safety Code, Chapter 6.95, Section(s) 25508.1(a)-(e)
Violation Description: Failure to electronically update business plan within 30 days of any one of the following events: A 100 percent or more increase in the quantity of a previously disclosed material. Any handling of a previously undisclosed hazardous materials at or above reportable quantities. A change of business address, business ownership, or business name.
Violation Notes: Returned to compliance on 10/17/2014.

The facility did not report various chemicals (latex in 260 gallon totes, Gator-Aid Crack filler in 5 gallon buckets on pallets, solid asphalt sealants on pallets) stored in the covered storage near the Emulsion Plant Storage Warehouse; in the Emulsion Plant Storage Warehouse: 12.5% Sodium Hypochlorite solution (4x 55 gallons), latex in totes, Indolin AA86 in totes, Indolin CC (solid) on pallets; 8x 9 gallon forklift cylinders of propane in the tire room. Other materials (oxygen, acetylene) are noted as stored in locations such as "Hot Mix Asphalt Plant" but are actually closer to the "Spirit Shop". Update the online inventory with all additional hazardous materials storage (including products for sale) and ensure the location information is specific enough to be able to locate the materials when referencing the included map by either using the names of the building/areas or the grid [Truncated]

Violation Division: Santa Clara County Environmental Health
Violation Program: HMRRP
Violation Source: CERS

Site ID: 147253
Site Name: Reed & Graham, Inc.
Violation Date: 03-03-2015
Citation: HSC 6.67 25270.4.5(a) - California Health and Safety Code, Chapter 6.67, Section(s) 25270.4.5(a)
Violation Description: Failure to comply with all of the following requirements: 1. Failure to conduct inspections and tests in accordance with written procedures

Map ID
Direction
Distance
Elevation

MAP FINDINGS

Site

Database(s)

EDR ID Number
EPA ID Number

REED AND GRAHAM INC (Continued)

1000182569

that you or a certifying engineer have developed for the facility. 2. Failure to sign written procedures and/or a record of inspections and/or customary business records by the appropriate supervisor or inspector. 3. Failure to keep written procedures and/or a record of inspections and/or customary business records with the plan. AND 4. Failure to maintain written procedures and/or a record of inspections and/or customary business records for three years.

Violation Notes: Returned to compliance on 03/31/2015. THE FACILITY WAS NOT USING THE INSPECTIONS FORMS IN THE SPCC PLAN TO DOCUMENT MONTHLY INSPECTIONS. THE FORM USED TO DOCUMENT DAILY INSPECTIONS WAS FOR A CONTAINER (I.E. DRUM) STORAGE AREA AND NOT FOR ABOVE GROUND TANKS AND RELATED TANK EQUIPMENT SUCH AS PIPES, VISUAL MONITORING DEVICES, VALVES, FLANGES, DIKES, HOSES AND HOSES. REMOVE OUTDATED FORMS AND UPDATE FORMS AND USE A APPROPRIATE FORM TO DOCUMENT TANK INSPECTIONS. SUCH TANK INSPECTION FORMS CAN BE FOUND ON THE INTERNET.

Violation Division: Santa Clara County Environmental Health
Violation Program: APSA
Violation Source: CERS

Site ID: 147253
Site Name: Reed & Graham, Inc.
Violation Date: 09-26-2014
Citation: HSC 6.5 Multiple Sections - California Health and Safety Code, Chapter 6.5, Section(s) Multiple Sections
Violation Description: Haz Waste Generator Program - Operations/Maintenance - General
Violation Notes: Returned to compliance on 10/17/2014.

Asphaltic materials drained from truck filters to 1x 55 gallon drum outside Vehicle Maintenance and 24x 5 gallon buckets of emulsion testing waste at the Emulsion QC Lab were not marked. Properly mark the containers and ensure they are properly marked when waste is first added to the container. The facility had Excluded Recyclable Materials labels available.

Violation Division: Santa Clara County Environmental Health
Violation Program: HW
Violation Source: CERS

Site ID: 147253
Site Name: Reed & Graham, Inc.
Violation Date: 03-03-2015
Citation: HSC 6.67 25270.4.5(a) - California Health and Safety Code, Chapter 6.67, Section(s) 25270.4.5(a)
Violation Description: Failure to adequately describe the physical layout of the facility, or no description of the physical layout of the facility included within the SPCC plan.
Violation Notes: Returned to compliance on 03/31/2015. IN THE AGENCY REPORTING SECTION IN THE EVENT OF A RELEASE ADD THE SANTA CLARA COUNTY DEPARTMENT OF ENVIRONMENTAL HEALTH CUPA WHO CAN BE REACHED AT 408-918-3400.

Violation Division: Santa Clara County Environmental Health
Violation Program: APSA
Violation Source: CERS

Site ID: 147253
Site Name: Reed & Graham, Inc.
Violation Date: 09-26-2014
Citation: HSC 6.5 Multiple Sections - California Health and Safety Code, Chapter

Map ID
Direction
Distance
Elevation

MAP FINDINGS

Site

Database(s)

EDR ID Number
EPA ID Number

REED AND GRAHAM INC (Continued)

1000182569

Violation Description: 6.5, Section(s) Multiple Sections
Haz Waste Generator Program - Operations/Maintenance - General
Violation Notes: Returned to compliance on 10/17/2014.

Facility did not mark 14 empty 55 gallon drums with the date they were emptied. Properly mark the empty drums with the date emptied and ensure all empty containers are properly marked when emptied.

Violation Division: Santa Clara County Environmental Health
Violation Program: HW
Violation Source: CERS

Site ID: 147253
Site Name: Reed & Graham, Inc.
Violation Date: 09-26-2014
Citation: 22 CCR 12 66262.34(f) - California Code of Regulations, Title 22, Chapter 12, Section(s) 66262.34(f)
Violation Description: Failure to properly label hazardous waste accumulation containers with the following requirements: "Hazardous Waste", name and address of the generator, physical and chemical characteristics of the Hazardous Waste, and starting accumulation date.
Violation Notes: Returned to compliance on 10/17/2014.

Facility did not properly mark all hazardous waste containers (1x55 gallon drum of absorbent and other asphalt debris: no marking, Used oil tank: physical state and hazard characteristic- Corrected in Vehicle Maintenance; 1 quart container: no marking in The Asphalt Lab; Used oil 55 gallon drum and paint related waste: physical state and hazard characteristic- Corrected in the emulsion plant storage area). Properly mark all hazardous waste containers when waste is first accumulated.

Violation Division: Santa Clara County Environmental Health
Violation Program: HW
Violation Source: CERS

Site ID: 147253
Site Name: Reed & Graham, Inc.
Violation Date: 03-03-2015
Citation: HSC 6.67 25270.4.5(a) - California Health and Safety Code, Chapter 6.67, Section(s) 25270.4.5(a)
Violation Description: Failure to have a professional engineer certify and review the SPCC Plan.
Violation Notes: Returned to compliance on 03/31/2015. THE CURRENT SPCC PLAN DATED DECEMBER 11, 2012 HAS NOT BEEN REVIEWED AND SIGNED BY A PROFESSIONAL ENGINEER. HAVE A PROFESSIONAL ENGINEER REVIEW, APPROVE AND SIGN THE SPCC PLAN.

Violation Division: Santa Clara County Environmental Health
Violation Program: APSA
Violation Source: CERS

Site ID: 147253
Site Name: Reed & Graham, Inc.
Violation Date: 03-03-2015
Citation: HSC 6.67 25270.4.5(a) - California Health and Safety Code, Chapter 6.67, Section(s) 25270.4.5(a)
Violation Description: Failure to provide training regarding: 1. The operation and

Map ID
Direction
Distance
Elevation

MAP FINDINGS

Site

Database(s)

EDR ID Number
EPA ID Number

REED AND GRAHAM INC (Continued)

1000182569

Violation Notes: maintenance of equipment to prevent discharges. 2. Discharge procedure protocols. 3. Applicable pollution control laws, rules, and regulations. 4. General facility operations. AND 5. The contents of the SPCC Plan.
Returned to compliance on 03/31/2015. OIL HANDLING PERSONNEL HAVE NOT RECEIVED SPECIFIC SPCC TRAINING. PROVIDE EMPLOYEE TRAINING SPECIFICALLY TO THE SPCC PLAN RELEVANT TO EMERGENCY PROCEDURES TO BE FOLLOWED IN THE EVENT OF A RELEASE OR EMERGENCY.

Violation Division: Santa Clara County Environmental Health
Violation Program: APSA
Violation Source: CERS

Evaluation:

Eval General Type: Compliance Evaluation Inspection
Eval Date: 04-26-2018
Violations Found: No
Eval Type: Routine done by local agency
Eval Notes: Inspection began on 4/20/2018 with facility walk through and document review and concluded today with report delivery. Also present during the walk through were Ruben Williams, Senior Hazardous Materials Specialist and Jonathan Blazo, Hazardous Materials Specialist II from HMCD. Facility is a hot mix asphalt and emulsion production facility. Operator is property owner. CERS submittal on 4/13/2018 is generally accurate as observed. Submittal was updated with the new hazard classifications as recently required and submitted during the inspection. Facility has submitted at least annually for the past 3 years. Training documentation reviewed.

Eval Division: Santa Clara County Environmental Health
Eval Program: HMRRP
Eval Source: CERS

Eval General Type: Compliance Evaluation Inspection
Eval Date: 05-04-2018
Violations Found: No
Eval Type: Routine done by local agency
Eval Notes: A ABOVEGROUND PETROLEUM STORAGE ACT (APSA) INSPECTION WAS CONDUCTED WITH MR. MOZAMMEL HAQ-SAFETY MANAGER WITH REED AND GRAHAM INC. AND HAZARDOUS MATERIALS SPECIALISTS JONATHON BLAZO AND MATTHEW BURGE WITH SANTA CLARA COUNTY DEPARTMENT OF ENVIRONMENTAL HEALTH HAZARDOUS MATERIALS COMPLIANCE DIVISION. THE INSPECTION WAS CONDUCTED ON APRIL 20, 2018 AND THE NOTICE OF INSPECTION REPORT WAS ISSUED ON MAY 4, 2018. A FACILITY WALK-THROUGH WAS CONDUCTED OF ALL PETROLEUM STORAGE AREAS WHICH INCLUDED BULK STORAGE TANKS AND PETROLEUM CONTAINER STORAGE AREAS. DURING THE WALK-THROUGH NO VIOLATIONS OF THE ABOVEGROUND PETROLEUM STORAGE ACT WERE OBSERVED. ALL PETROLEUM STORAGE AREAS HAD ADEQUATE SECONDARY CONTAINMENT AND THE CONTAINMENT AREAS WERE FREE OF LEAKS AND SPILLS. ALL BULK PETROLEUM STORAGE TANKS HAD OVERFILL PREVENTION DEVICES AND WRITTEN PROCEDURES TO PREVENT DISCHARGES WHILE FILLING PETROLEUM BULK STORAGE TANKS. THE FOLLOWING DOCUMENTS WERE REVIEWED DURING THE THE [Truncated]

Eval Division: Santa Clara County Environmental Health
Eval Program: APSA
Eval Source: CERS

Eval General Type: Compliance Evaluation Inspection
Eval Date: 09-25-2015
Violations Found: Yes

Map ID
Direction
Distance
Elevation

MAP FINDINGS

Site

Database(s)

EDR ID Number
EPA ID Number

REED AND GRAHAM INC (Continued)

1000182569

Eval Type: Routine done by local agency
Eval Notes: On-site to witness the annual monitoring system certification and spill bucket test performed by Mr. Felix Ramirez (certifications current) of Afforda-Test. Annular and sump sensors were tested in water and provided audible and visible alarms at the panel. The sump sensor also provided positive shutdown. Fail safe (sensor out and power out) also caused positive shutdown. The under dispenser containment float and chain operated as required. The VMI mechanical line leak detector was tested at the dispenser and functioned properly. The direct-buried spill bucket was tested with water for one hour with no loss of liquid. The emergency stop was tested and shut down the pump. Reviewed DUSTO Monthly Reports, DUSTO Training records, testing reports and maintenance documentation. Tank and monitoring system information submitted to the California Environmental Reporting System (CERS) on 9/25/2015 is accurate as observed. NOTE: Your secondary containment testing [Truncated]

Eval Division: Santa Clara County Environmental Health
Eval Program: UST
Eval Source: CERS

Eval General Type: Compliance Evaluation Inspection
Eval Date: 03-14-2018
Violations Found: No
Eval Type: Routine done by local agency
Eval Notes: On site with Mr. Mozammel Haq, Safety Manager and Tony Solorio, Maintenance Supervisor for Reed & Graham, Inc. for a routine inspection of the Conditionally Exempt (Specified Wastestream) unit that handles oil and asphalt component-contaminated water from truck and heavy equipment pressure washing. Separation is achieved through gravity settling and flocculation. Sludge is dewatered through gravity filtration and ambient temperature drying and then shipped as hazardous waste. Water is discharged to San Jose sanitary sewer. Unit consists of two settling tanks, one flocculation clarifier and a gravity clarifier. Cleaning of equipment and trucks has reduced in recent years due to economic environment and changes in equipment/truck numbers. Treatment system access is controlled to only the maintenance employees that are trained and operate the system and the Safety Manager. Reviewed operating and inspection procedures, operating and inspection logs, and SJ-SC Water [Truncated]

Eval Division: Santa Clara County Environmental Health
Eval Program: CE
Eval Source: CERS

Eval General Type: Compliance Evaluation Inspection
Eval Date: 09-25-2013
Violations Found: No
Eval Type: Routine done by local agency
Eval Notes: On-site to witness the annual monitoring system certification and spill bucket test performed by Mr. Felix Ramirez (ICC-UT #5273934-UT expires 12/6/2014, VMI Tester #2517 expires 11/1/2013, and VR Level 4 #B34976 expires 2/13/2014) of Afforda-Test. Site consists of one tank and one dispenser. The tank and sump is monitored by a Veeder-Root TLS-300c. The panel showed "All Functions Normal" on arrival. The UDC is monitored by a float and chain. The annular (VR -420) and sump (VR -208) sensors were tested in water and provided audible and visible alarms. The sump sensor also provided positive shutdown of the turbines. Sensor out and power out (fail safe) triggered positive

Map ID
Direction
Distance
Elevation

MAP FINDINGS

Site

Database(s)

EDR ID Number
EPA ID Number

REED AND GRAHAM INC (Continued)

1000182569

shutdown of all turbines. The Bravo float and chains functioned properly. Overfill protection is provided in all tanks by a flapper valve in the fill riser. The spill bucket is direct-buried and was hydrostatically tested for one hour with no loss of liquid. Submit a copy of the Monitoring [Truncated]

Eval Division: Santa Clara County Environmental Health
Eval Program: UST
Eval Source: CERS

Eval General Type: Compliance Evaluation Inspection
Eval Date: 09-26-2014
Violations Found: Yes
Eval Type: Routine done by local agency
Eval Notes: EPA ID# CAD009203100 is active. Facility generates used oil and organic wastes from maintenance of their asphalt plant operations. Drip collections and unused asphalt components are recycled back into the processes at the plant. An Excluded Recyclable Materials biannual report was submitted 2/28/2014 on CERS.

Eval Division: Santa Clara County Environmental Health
Eval Program: HW
Eval Source: CERS

Eval General Type: Compliance Evaluation Inspection
Eval Date: 03-03-2015
Violations Found: Yes
Eval Type: Routine done by local agency
Eval Notes: A ABOVEGROUND PETROLEUM STORAGE ACT INSPECTION WAS CONDUCTED AT THE ABOVE FACILITY. A FACILITY WALK THROUGH WAS CONDUCTED ALONG WITH A PAPERWORK REVIEW OF THE SPCC PLAN AND ASSOCIATED INSPECTION PAPERWORK AND TRAINING RECORDS. DURING THE REVIEW OF THE SPILL PREVENTION CONTROL AND COUNTERMEASURES PLAN IS WAS DISCOVERED THE CURRENT PLAN DATED DECEMBER 11, 2012 WAS NOT REVIEWED AND SIGNED OFF BY A PROFESSIONAL ENGINEER AND WAS NOT REVIEWED BY "CURRENT" SENIOR MANAGEMENT AS REQUIRED BY 40 CFR 112.5(c), 40 CFR 112.3(d) and 40 CFR 112.7. THE LAST PROFESSIONAL ENGINEER THAT SIGNED OFF THE THE SPCC PLAN WAS A MR. JAMES BOARER ON NOVEMBER 18, 2003. TWO INSPECTION FORMS IN THE SPCC PLAN DATED DECEMBER 11, 2012 WERE NOT BEING USED TO DOCUMENT MONTHLY INSPECTIONS AS STATED IN THE SPCC PLAN. THE FORM USED TO DOCUMENT DAILY INSPECTIONS FOR ASPHALT TANK FARM WAS AN INSPECTION FORM USED DOCUMENT CONTAINER (I.E DRUM) INSPECTIONS " NOT ABOVE GROUND TANK INSPECTIONS". THE FORM USED TO [Truncated]

Eval Division: Santa Clara County Environmental Health
Eval Program: APSA
Eval Source: CERS

Eval General Type: Compliance Evaluation Inspection
Eval Date: 04-26-2018
Violations Found: No
Eval Type: Routine done by local agency
Eval Notes: Inspection began on 4/20/2018 with facility walk through and document review and concluded today with report delivery. Also present during the walk through were Ruben Williams, Senior Hazardous Materials Specialist and Jonathan Blazo, Hazardous Materials Specialist II from HMCD. Facility is a hot mix asphalt and emulsion production facility. EPA ID# CAD009203100 is active. Recycling report submitted 4/13/2018 and reviewed. Facility recycles asphalt emulsions captured from drip pans and other working containers throughout the facility by returning

Map ID
Direction
Distance
Elevation

MAP FINDINGS

Site

Database(s)

EDR ID Number
EPA ID Number

REED AND GRAHAM INC (Continued)

1000182569

it to the production process. Hazardous waste (used oil, used oil filters etc.) is also generated from the maintenance of vehicles and equipment on site. Reviewed manifests and training records. Container and tank area inspections are being done at the proper intervals. Emergency procedures posted and emergency equipment available and properly maintained.

Eval Division: Santa Clara County Environmental Health
Eval Program: HW
Eval Source: CERS

Eval General Type: Compliance Evaluation Inspection
Eval Date: 09-12-2017

Violations Found: No

Eval Type: Routine done by local agency

Eval Notes: On-site to witness the annual monitoring system certification and spill bucket test performed by Mr. David Winkler (certifications current) of Afforda-Test. Annular and sump sensors were tested in water and provided audible and visible alarms at the panel. The sump sensor also provided positive shutdown. Fail safe (sensor out and power out) also caused positive shutdown. The under dispenser containment float and chain operated as required. The VMI mechanical line leak detector was tested at the dispenser and functioned properly. The direct-buried spill bucket was tested with water for one hour with no loss of liquid. The emergency stop was tested and shut down the pump. Reviewed DUSTO Monthly Reports, DUSTO Training records, testing reports and maintenance documentation. Tank and monitoring system information submitted to the California Environmental Reporting System (CERS) on 7/19/2017 is accurate as observed. Permit valid through October 31, [Truncated]

Eval Division: Santa Clara County Environmental Health
Eval Program: UST
Eval Source: CERS

Eval General Type: Compliance Evaluation Inspection
Eval Date: 09-26-2014

Violations Found: Yes

Eval Type: Routine done by local agency

Eval Notes: Not reported

Eval Division: Santa Clara County Environmental Health
Eval Program: HMRRP
Eval Source: CERS

Eval General Type: Compliance Evaluation Inspection
Eval Date: 09-13-2016

Violations Found: No

Eval Type: Routine done by local agency

Eval Notes: On-site to witness the annual monitoring system certification and spill bucket test performed by Mr. Felix Ramirez (certifications current) of Afforda-Test. Annular and sump sensors were tested in water and provided audible and visible alarms at the panel. The sump sensor also provided positive shutdown. Fail safe (sensor out and power out) also caused positive shutdown. The under dispenser containment float and chain operated as required. The VMI mechanical line leak detector was tested at the dispenser and functioned properly. The direct-buried spill bucket was tested with water for one hour with no loss of liquid. The emergency stop was tested and shut down the pump. Reviewed DUSTO Monthly Reports, DUSTO Training records,

Map ID
Direction
Distance
Elevation

MAP FINDINGS

Site

Database(s)

EDR ID Number
EPA ID Number

REED AND GRAHAM INC (Continued)

1000182569

testing reports and maintenance documentation. Tank and monitoring system information submitted to the California Environmental Reporting System (CERS) on 5/17/2016 is accurate as observed. Permit valid through October 31, [Truncated]

Eval Division: Santa Clara County Environmental Health
Eval Program: UST
Eval Source: CERS

Eval General Type: Compliance Evaluation Inspection
Eval Date: 09-26-2014
Violations Found: Yes
Eval Type: Routine done by local agency
Eval Notes: Conditionally Exempt (Specified Wastestream) unit handles oil and

asphalt component-contaminated water from heavy equipment pressure washing. Separation is achieved through gravity settling and flocculation. Sludge is dewatered through gravity filtration and ambient temperature drying and then shipped as hazardous waste. Unit consists of two settling tanks and one flocculation clarifier and a gravity clarifier. NOTE: Facility has current Tiered Permitting information on file. Please submit the Tiered Permitting section on CERS using your documentation as a guide.

Eval Division: Santa Clara County Environmental Health
Eval Program: CE
Eval Source: CERS

Eval General Type: Compliance Evaluation Inspection
Eval Date: 09-26-2014
Violations Found: Yes
Eval Type: Routine done by local agency
Eval Notes: On-site to witness the annual monitoring system certification and

spill bucket test performed by Mr. Felix Ramirez of Afforda-Test. Annular and sump sensors were tested in water and provided audible and visible alarms at the panel. The sump sensor also provided positive shutdown. Fail safe (sensor out and power out) also caused positive shutdown. The under dispenser containment float and chain operated as required. The VMI mechanical line leak detector was tested at the dispenser and functioned properly. The direct-buried spill bucket was tested with water for one hour with no loss of liquid. CERS submittal 10/7/2103 accurate as observed. Submit a copy of the Monitoring Certification and Spill Bucket Test reports to HMCD within 30 days and keep a copy on-site for review.

Eval Division: Santa Clara County Environmental Health
Eval Program: UST
Eval Source: CERS

Enforcement Action:

Site ID: 147253
Site Name: Reed & Graham, Inc.
Site Address: 690 SUNOL ST
Site City: SAN JOSE
Site Zip: 95126
Enf Action Date: 03-03-2015
Enf Action Type: Notice of Violation (Unified Program)
Enf Action Description: Notice of Violation Issued by the Inspector at the Time of Inspection
Enf Action Notes: Not reported
Enf Action Division: Santa Clara County Environmental Health
Enf Action Program: APSA

Map ID
Direction
Distance
Elevation

MAP FINDINGS

Site

Database(s)

EDR ID Number
EPA ID Number

REED AND GRAHAM INC (Continued)

1000182569

Enf Action Source: CERS

Site ID: 147253
Site Name: Reed & Graham, Inc.
Site Address: 690 SUNOL ST
Site City: SAN JOSE
Site Zip: 95126
Enf Action Date: 09-25-2015
Enf Action Type: Notice of Violation (Unified Program)
Enf Action Description: Notice of Violation Issued by the Inspector at the Time of Inspection
Enf Action Notes: Not reported
Enf Action Division: Santa Clara County Environmental Health
Enf Action Program: UST
Enf Action Source: CERS

Site ID: 147253
Site Name: Reed & Graham, Inc.
Site Address: 690 SUNOL ST
Site City: SAN JOSE
Site Zip: 95126
Enf Action Date: 09-26-2014
Enf Action Type: Notice of Violation (Unified Program)
Enf Action Description: Notice of Violation Issued by the Inspector at the Time of Inspection
Enf Action Notes: Not reported
Enf Action Division: Santa Clara County Environmental Health
Enf Action Program: CE
Enf Action Source: CERS

Site ID: 147253
Site Name: Reed & Graham, Inc.
Site Address: 690 SUNOL ST
Site City: SAN JOSE
Site Zip: 95126
Enf Action Date: 09-26-2014
Enf Action Type: Notice of Violation (Unified Program)
Enf Action Description: Notice of Violation Issued by the Inspector at the Time of Inspection
Enf Action Notes: Not reported
Enf Action Division: Santa Clara County Environmental Health
Enf Action Program: HMRRP
Enf Action Source: CERS

Site ID: 147253
Site Name: Reed & Graham, Inc.
Site Address: 690 SUNOL ST
Site City: SAN JOSE
Site Zip: 95126
Enf Action Date: 09-26-2014
Enf Action Type: Notice of Violation (Unified Program)
Enf Action Description: Notice of Violation Issued by the Inspector at the Time of Inspection
Enf Action Notes: Not reported
Enf Action Division: Santa Clara County Environmental Health
Enf Action Program: HW
Enf Action Source: CERS

Site ID: 147253
Site Name: Reed & Graham, Inc.
Site Address: 690 SUNOL ST

Map ID
Direction
Distance
Elevation

MAP FINDINGS

Site

Database(s)

EDR ID Number
EPA ID Number

REED AND GRAHAM INC (Continued)

1000182569

Site City: SAN JOSE
Site Zip: 95126
Enf Action Date: 09-26-2014
Enf Action Type: Notice of Violation (Unified Program)
Enf Action Description: Notice of Violation Issued by the Inspector at the Time of Inspection
Enf Action Notes: Not reported
Enf Action Division: Santa Clara County Environmental Health
Enf Action Program: UST
Enf Action Source: CERS

Coordinates:

Site ID: 147253
Facility Name: Reed & Graham, Inc.
Env Int Type Code: TRI
Program ID: 95126RDGRH69SUN
Coord Name: Not reported
Ref Point Type Desc: Unknown
Latitude: 37.317757
Longitude: -121.904694

Affiliation:

Affiliation Type Desc: Environmental Contact
Entity Name: Mozammel Haq
Entity Title: Not reported
Affiliation Address: 690 Sunol Street
Affiliation City: San Jose
Affiliation State: CA
Affiliation Country: Not reported
Affiliation Zip: 95126
Affiliation Phone: (408) 287-1400

Affiliation Type Desc: Facility Mailing Address
Entity Name: Mailing Address
Entity Title: Not reported
Affiliation Address: PO BOX 5940
Affiliation City: SAN JOSE
Affiliation State: CA
Affiliation Country: Not reported
Affiliation Zip: 95150
Affiliation Phone: Not reported

Affiliation Type Desc: Operator
Entity Name: Reed & Graham, Inc.
Entity Title: Not reported
Affiliation Address: Not reported
Affiliation City: Not reported
Affiliation State: Not reported
Affiliation Country: Not reported
Affiliation Zip: Not reported
Affiliation Phone: (408) 287-1400

Affiliation Type Desc: UST Tank Operator
Entity Name: Reed & Graham, Inc.
Entity Title: Not reported
Affiliation Address: 690 Sunol St
Affiliation City: San Jose

Map ID
Direction
Distance
Elevation

MAP FINDINGS

Site

Database(s)

EDR ID Number
EPA ID Number

REED AND GRAHAM INC (Continued)

1000182569

Affiliation State: CA
Affiliation Country: United States
Affiliation Zip: 95126
Affiliation Phone: (408) 287-1400

Affiliation Type Desc: Legal Owner
Entity Name: Reed & Graham Inc
Entity Title: Not reported
Affiliation Address: PO BOX 5940
Affiliation City: SAN JOSE
Affiliation State: CA
Affiliation Country: United States
Affiliation Zip: 95150
Affiliation Phone: (408) 287-1411

Affiliation Type Desc: Onsite Treatment Unit Owner Operator
Entity Name: Mozammel Haq
Entity Title: Not reported
Affiliation Address: Not reported
Affiliation City: Not reported
Affiliation State: Not reported
Affiliation Country: Not reported
Affiliation Zip: Not reported
Affiliation Phone: Not reported

Affiliation Type Desc: UST Tank Owner
Entity Name: Reed & Graham, Inc.
Entity Title: Not reported
Affiliation Address: 690 Sunol St
Affiliation City: San Jose
Affiliation State: CA
Affiliation Country: United States
Affiliation Zip: 95126
Affiliation Phone: (408) 287-1400

Affiliation Type Desc: CUPA District
Entity Name: Santa Clara County Environmental Health
Entity Title: Not reported
Affiliation Address: 1555 Berger Drive, Suite 300
Affiliation City: San Jose
Affiliation State: CA
Affiliation Country: Not reported
Affiliation Zip: 95112-2716
Affiliation Phone: (408) 918-3400

Affiliation Type Desc: Document Preparer
Entity Name: Mozammel Haq
Entity Title: Not reported
Affiliation Address: Not reported
Affiliation City: Not reported
Affiliation State: Not reported
Affiliation Country: Not reported
Affiliation Zip: Not reported
Affiliation Phone: Not reported

Affiliation Type Desc: Identification Signer
Entity Name: Rene Rascon

Map ID
Direction
Distance
Elevation

MAP FINDINGS

Site

Database(s)

EDR ID Number
EPA ID Number

REED AND GRAHAM INC (Continued)

1000182569

Entity Title: Safety Manager
Affiliation Address: Not reported
Affiliation City: Not reported
Affiliation State: Not reported
Affiliation Country: Not reported
Affiliation Zip: Not reported
Affiliation Phone: Not reported

Affiliation Type Desc: Parent Corporation
Entity Name: Reed & Graham, Inc.
Entity Title: Not reported
Affiliation Address: Not reported
Affiliation City: Not reported
Affiliation State: Not reported
Affiliation Country: Not reported
Affiliation Zip: Not reported
Affiliation Phone: Not reported

Affiliation Type Desc: UST Property Owner Name
Entity Name: Reed & Graham, Inc.
Entity Title: Not reported
Affiliation Address: 690 Sunol St
Affiliation City: San Jose
Affiliation State: CA
Affiliation Country: United States
Affiliation Zip: 95126
Affiliation Phone: (408) 287-1400

Affiliation Type Desc: Company Official
Entity Name: Mozammel Haq
Entity Title: Safety Manager
Affiliation Address: Not reported
Affiliation City: Not reported
Affiliation State: Not reported
Affiliation Country: Not reported
Affiliation Zip: 95126
Affiliation Phone: Not reported

Affiliation Type Desc: Property Owner
Entity Name: Reed & Graham, Inc.
Entity Title: Not reported
Affiliation Address: Not reported
Affiliation City: Not reported
Affiliation State: Not reported
Affiliation Country: United States
Affiliation Zip: Not reported
Affiliation Phone: (408) 287-1400

Affiliation Type Desc: Public Contact
Entity Name: Mozammel Haq
Entity Title: Not reported
Affiliation Address: Not reported
Affiliation City: Not reported
Affiliation State: Not reported
Affiliation Country: Not reported
Affiliation Zip: 95126
Affiliation Phone: 4082871400

Map ID
Direction
Distance
Elevation

MAP FINDINGS

Site

Database(s)

EDR ID Number
EPA ID Number

REED AND GRAHAM INC (Continued)

1000182569

Affiliation Type Desc: Technical Contact
Entity Name: Mozammel Haq
Entity Title: Not reported
Affiliation Address: Not reported
Affiliation City: Not reported
Affiliation State: Not reported
Affiliation Country: Not reported
Affiliation Zip: 95126
Affiliation Phone: 4082871400

Affiliation Type Desc: UST Permit Applicant
Entity Name: Mozammel Haq
Entity Title: Safety Manager
Affiliation Address: Not reported
Affiliation City: Not reported
Affiliation State: Not reported
Affiliation Country: Not reported
Affiliation Zip: Not reported
Affiliation Phone: (408) 287-1400

SWEEPS UST:

Status: Not reported
Comp Number: 403537
Number: Not reported
Board Of Equalization: Not reported
Referral Date: Not reported
Action Date: Not reported
Created Date: Not reported
Owner Tank Id: Not reported
SWRCB Tank Id: 43-060-403537-000001
Tank Status: Not reported
Capacity: 10000
Active Date: Not reported
Tank Use: M.V. FUEL
STG: PRODUCT
Content: DIESEL
Number Of Tanks: 5

Status: Not reported
Comp Number: 403537
Number: Not reported
Board Of Equalization: Not reported
Referral Date: Not reported
Action Date: Not reported
Created Date: Not reported
Owner Tank Id: Not reported
SWRCB Tank Id: 43-060-403537-000010
Tank Status: Not reported
Capacity: 5000
Active Date: Not reported
Tank Use: M.V. FUEL
STG: PRODUCT
Content: DIESEL
Number Of Tanks: Not reported

Status: Not reported

Map ID
Direction
Distance
Elevation

MAP FINDINGS

Site

Database(s)

EDR ID Number
EPA ID Number

REED AND GRAHAM INC (Continued)

1000182569

Comp Number: 403537
Number: Not reported
Board Of Equalization: Not reported
Referral Date: Not reported
Action Date: Not reported
Created Date: Not reported
Owner Tank Id: Not reported
SWRCB Tank Id: 43-060-403537-000012
Tank Status: Not reported
Capacity: 1800
Active Date: Not reported
Tank Use: OIL
STG: WASTE
Content: Not reported
Number Of Tanks: Not reported

Status: Not reported
Comp Number: 403537
Number: Not reported
Board Of Equalization: Not reported
Referral Date: Not reported
Action Date: Not reported
Created Date: Not reported
Owner Tank Id: Not reported
SWRCB Tank Id: 43-060-403537-000013
Tank Status: Not reported
Capacity: 10000
Active Date: Not reported
Tank Use: M.V. FUEL
STG: PRODUCT
Content: DIESEL
Number Of Tanks: Not reported

Status: Not reported
Comp Number: 403537
Number: Not reported
Board Of Equalization: Not reported
Referral Date: Not reported
Action Date: Not reported
Created Date: Not reported
Owner Tank Id: Not reported
SWRCB Tank Id: 43-060-403537-000014
Tank Status: Not reported
Capacity: 10000
Active Date: Not reported
Tank Use: M.V. FUEL
STG: PRODUCT
Content: LEADED
Number Of Tanks: Not reported

Status: Active
Comp Number: 403537
Number: 9
Board Of Equalization: Not reported
Referral Date: 09-30-92
Action Date: 09-08-92
Created Date: 02-29-88

Map ID
Direction
Distance
Elevation

MAP FINDINGS

Site

Database(s)

EDR ID Number
EPA ID Number

REED AND GRAHAM INC (Continued)

1000182569

Owner Tank Id: Not reported
SWRCB Tank Id: 43-060-403537-000002
Tank Status: A
Capacity: 10000
Active Date: Not reported
Tank Use: M.V. FUEL
STG: P
Content: DIESEL
Number Of Tanks: 6

Status: Active
Comp Number: 403537
Number: 9
Board Of Equalization: Not reported
Referral Date: 09-30-92
Action Date: 09-08-92
Created Date: 02-29-88
Owner Tank Id: Not reported
SWRCB Tank Id: 43-060-403537-000003
Tank Status: A
Capacity: 10000
Active Date: Not reported
Tank Use: M.V. FUEL
STG: P
Content: DIESEL
Number Of Tanks: Not reported

Status: Active
Comp Number: 403537
Number: 9
Board Of Equalization: Not reported
Referral Date: 09-30-92
Action Date: 09-08-92
Created Date: 02-29-88
Owner Tank Id: Not reported
SWRCB Tank Id: 43-060-403537-000004
Tank Status: A
Capacity: 8000
Active Date: Not reported
Tank Use: M.V. FUEL
STG: P
Content: REG UNLEADED
Number Of Tanks: Not reported

Status: Active
Comp Number: 403537
Number: 9
Board Of Equalization: Not reported
Referral Date: 09-30-92
Action Date: 09-08-92
Created Date: 02-29-88
Owner Tank Id: Not reported
SWRCB Tank Id: 43-060-403537-000005
Tank Status: A
Capacity: 1000
Active Date: Not reported
Tank Use: M.V. FUEL

Map ID
Direction
Distance
Elevation

MAP FINDINGS

Site

Database(s)

EDR ID Number
EPA ID Number

REED AND GRAHAM INC (Continued)

1000182569

STG: P
Content: REG UNLEADED
Number Of Tanks: Not reported

Status: Active
Comp Number: 403537
Number: 9
Board Of Equalization: Not reported
Referral Date: 09-30-92
Action Date: 09-08-92
Created Date: 02-29-88
Owner Tank Id: Not reported
SWRCB Tank Id: 43-060-403537-000009
Tank Status: A
Capacity: 10000
Active Date: Not reported
Tank Use: M.V. FUEL
STG: P
Content: DIESEL
Number Of Tanks: Not reported

Status: Active
Comp Number: 403537
Number: 9
Board Of Equalization: Not reported
Referral Date: 09-30-92
Action Date: 09-08-92
Created Date: 02-29-88
Owner Tank Id: Not reported
SWRCB Tank Id: 43-060-403537-000011
Tank Status: A
Capacity: 10000
Active Date: Not reported
Tank Use: M.V. FUEL
STG: P
Content: DIESEL
Number Of Tanks: Not reported

CERS TANKS:

Site ID: 147253
CERS ID: 10093729
CERS Description: Underground Storage Tank

Violations:

Site ID: 147253
Site Name: Reed & Graham, Inc.
Violation Date: 09-26-2014
Citation: 22 CCR 16 66266.130 - California Code of Regulations, Title 22, Chapter 16, Section(s) 66266.130
Violation Description: Failure to properly handle, manage, label, and recycle used oil and fuel filters.
Violation Notes: Returned to compliance on 09/26/2014.

Used

Oil filter 55 gallon drum was not properly marked. Drum was properly marked during the inspection. No further corrective actions required.

Violation Division: Santa Clara County Environmental Health

Map ID
Direction
Distance
Elevation

MAP FINDINGS

Site

Database(s)

EDR ID Number
EPA ID Number

REED AND GRAHAM INC (Continued)

1000182569

Violation Program: HW
Violation Source: CERS

Site ID: 147253
Site Name: Reed & Graham, Inc.
Violation Date: 03-03-2015
Citation: HSC 6.67 25270.4.5(a) - California Health and Safety Code, Chapter 6.67, Section(s) 25270.4.5(a)
Violation Description: Failure to designate a person accountable for discharge prevention and who reports to facility management.
Violation Notes: Returned to compliance on 03/31/2015. DESIGNATE BY " NAME" THE CURRENT EMPLOYEE WHO IS ACCOUNTABLE FOR DISCHARGE PREVENTION. NOT BY TITLE.
Violation Division: Santa Clara County Environmental Health
Violation Program: APSA
Violation Source: CERS

Site ID: 147253
Site Name: Reed & Graham, Inc.
Violation Date: 09-25-2015
Citation: HSC 6.75 25299.30-25299.34 - California Health and Safety Code, Chapter 6.75, Section(s) 25299.30-25299.34
Violation Description: Failure to submit and maintain complete and current Certification of Financial Responsibility or other mechanism of financial assurance.
Violation Notes: Returned to compliance on 09/25/2015.

_____ Facility
did not update CERS with current Certification of Financial Responsibility (CFR) covering the updated insurance policy coverage dates (5/1/2015-2016). You do not need to wait for the insurance paperwork to return to update the CFR on CERS. Update the CFR with the new policy dates and upload to CERS within 30 days of signing the new policy. Updated CFR uploaded to CERS today. No further corrective actions required.

Violation Division: Santa Clara County Environmental Health
Violation Program: UST
Violation Source: CERS

Site ID: 147253
Site Name: Reed & Graham, Inc.
Violation Date: 09-26-2014
Citation: 22 CCR 23 66273.31(a) - California Code of Regulations, Title 22, Chapter 23, Section(s) 66273.31(a)
Violation Description: Failure of the universal waste handler to transfer universal waste to the appropriate designation facility.
Violation Notes: Returned to compliance on 09/26/2014.

_____ Two
aerosol containers of GM 100 were observed in the absorbent waste in Vehicle Maintenance and one aerosol can of Orange clean was observed in the trash at the Waste Water Treatment area. Facility has a 55 gallon drum specifically for Universal Waste aerosol cans. The aerosol containers were removed from the trash/waste container and placed in the Universal Waste drum during the inspection. No further corrective actions required.

Violation Division: Santa Clara County Environmental Health
Violation Program: HW
Violation Source: CERS

Map ID
Direction
Distance
Elevation

MAP FINDINGS

Site

Database(s)

EDR ID Number
EPA ID Number

REED AND GRAHAM INC (Continued)

1000182569

Site ID: 147253
Site Name: Reed & Graham, Inc.
Violation Date: 09-26-2014
Citation: HSC 6.5 25201.5(d)(6) - California Health and Safety Code, Chapter 6.5, Section(s) 25201.5(d)(6)

Violation Description: Failure of the generator to prepare and maintain onsite, for a period of three years, the following: (1) compliance records of all pretreatment and discharge records to the POTW; (2) records of the dates, concentrations, amounts, and types of waste treated; and (3) operating instructions.

Violation Notes: Returned to compliance on 10/17/2014.

Facility does not have a written operating procedure for the waste treatment system available for review. Prepare an operating procedure for the system used on site and have it available for review.

Violation Division: Santa Clara County Environmental Health
Violation Program: CE
Violation Source: CERS

Site ID: 147253
Site Name: Reed & Graham, Inc.
Violation Date: 03-03-2015
Citation: HSC 6.67 25270.4.5(a) - California Health and Safety Code, Chapter 6.67, Section(s) 25270.4.5(a)

Violation Description: Failure to schedule and conduct spill prevention briefings at least once a year.

Violation Notes: Returned to compliance on 03/31/2015. FACILITY DID NOT PROVIDE ANNUAL BRIEFING TO OIL HANDLING PERSONNEL. PROVIDE ANNUAL REFRESHER BRIEFINGS TO OIL HANDLING PERSONNEL RELEVANT TO THE SPCC PLAN.

Violation Division: Santa Clara County Environmental Health
Violation Program: APSA
Violation Source: CERS

Site ID: 147253
Site Name: Reed & Graham, Inc.
Violation Date: 09-26-2014
Citation: 40 CFR 1 262.34(d)(5)(iii) - U.S. Code of Federal Regulations, Title 40, Chapter 1, Section(s) 262.34(d)(5)(iii)

Violation Description: Failure to ensure employees are familiar with the handling and compliance of hazardous waste regulations and emergency response.

Violation Notes: Returned to compliance on 10/17/2014.

Facility is not training employees in site-specific hazardous waste roles and procedures. Train employees handling hazardous waste in site-specific procedures for normal and emergency operations.

Violation Division: Santa Clara County Environmental Health
Violation Program: HW
Violation Source: CERS

Site ID: 147253
Site Name: Reed & Graham, Inc.
Violation Date: 03-03-2015
Citation: HSC 6.67 25270.4.5(a) - California Health and Safety Code, Chapter 6.67, Section(s) 25270.4.5(a)

Violation Description: Failure to obtain facility management approval to fully implement the

Map ID
Direction
Distance
Elevation

MAP FINDINGS

Site

Database(s)

EDR ID Number
EPA ID Number

REED AND GRAHAM INC (Continued)

1000182569

Violation Notes: SPCC Plan.
Returned to compliance on 03/31/2015. THE CURRENT SPCC PLAN DATED
DECEMBER 11, 2012 WAS NOT REVIEWED AND APPROVED BY CURRENT MANAGEMENT.
HAVE SENIOR MANAGEMENT REVIEW AND APPROVE PLAN.

Violation Division: Santa Clara County Environmental Health

Violation Program: APSA

Violation Source: CERS

Site ID: 147253

Site Name: Reed & Graham, Inc.

Violation Date: 09-26-2014

Citation: HSC 6.75 25299.30-25299.34 - California Health and Safety Code,
Chapter 6.75, Section(s) 25299.30-25299.34

Violation Description: Failure to submit and maintain complete and current Certification of
Financial Responsibility or other mechanism of financial assurance.

Violation Notes: Returned to compliance on 10/17/2014.

Facility did not update CERS with a new CFR reflecting the updated
coverage dates on their insurance policy. Observed email documentation
of current coverage from insurance provider. Submit a CFR with the
current information to CERS and ensure the CFR is updated and
submitted to CERS with each new insurance policy term.

Violation Division: Santa Clara County Environmental Health

Violation Program: UST

Violation Source: CERS

Site ID: 147253

Site Name: Reed & Graham, Inc.

Violation Date: 09-26-2014

Citation: HSC 6.95 25508.1(a)-(e) - California Health and Safety Code, Chapter
6.95, Section(s) 25508.1(a)-(e)

Violation Description: Failure to electronically update business plan within 30 days of any
one of the following events: A 100 percent or more increase in the
quantity of a previously disclosed material. Any handling of a
previously undisclosed hazardous materials at or above reportable
quantities. A change of business address, business ownership, or
business name.

Violation Notes: Returned to compliance on 10/17/2014.

The
facility did not report various chemicals (latex in 260 gallon totes,
Gator-Aid Crack filler in 5 gallon buckets on pallets, solid asphalt
sealants on pallets) stored in the covered storage near the Emulsion
Plant Storage Warehouse; in the Emulsion Plant Storage Warehouse:
12.5% Sodium Hypochlorite solution (4x 55 gallons), latex in totes,
Indolin AA86 in totes, Indolin CC (solid) on pallets; 8x 9 gallon
forklift cylinders of propane in the tire room. Other materials
(oxygen, acetylene) are noted as stored in locations such as "Hot Mix
Asphalt Plant" but are actually closer to the "Spirit Shop". Update
the online inventory with all additional hazardous materials storage
(including products for sale) and ensure the location information is
specific enough to be able to locate the materials when referencing
the included map by either using the names of the building/areas or
the grid [Truncated]

Violation Division: Santa Clara County Environmental Health

Violation Program: HMRRP

Violation Source: CERS

Map ID
Direction
Distance
Elevation

MAP FINDINGS

Site

Database(s)

EDR ID Number
EPA ID Number

REED AND GRAHAM INC (Continued)

1000182569

Site ID: 147253
Site Name: Reed & Graham, Inc.
Violation Date: 03-03-2015
Citation: HSC 6.67 25270.4.5(a) - California Health and Safety Code, Chapter 6.67, Section(s) 25270.4.5(a)
Violation Description: Failure to comply with all of the following requirements: 1. Failure to conduct inspections and tests in accordance with written procedures that you or a certifying engineer have developed for the facility. 2. Failure to sign written procedures and/or a record of inspections and/or customary business records by the appropriate supervisor or inspector. 3. Failure to keep written procedures and/or a record of inspections and/or customary business records with the plan. AND 4. Failure to maintain written procedures and/or a record of inspections and/or customary business records for three years.
Violation Notes: Returned to compliance on 03/31/2015. THE FACILITY WAS NOT USING THE INSPECTIONS FORMS IN THE SPCC PLAN TO DOCUMENT MONTHLY INSPECTIONS. THE FORM USED TO DOCUMENT DAILY INSPECTIONS WAS FOR A CONTAINER (I.E. DRUM) STORAGE AREA AND NOT FOR ABOVE GROUND TANKS AND RELATED TANK EQUIPMENT SUCH AS PIPES, VISUAL MONITORING DEVICES, VALVES, FLANGES, DIKES, HOSES AND HOSES. REMOVE OUTDATED FORMS AND UPDATE FORMS AND USE A APPROPRIATE FORM TO DOCUMENT TANK INSPECTIONS. SUCH TANK INSPECTION FORMS CAN BE FOUND ON THE INTERNET.
Violation Division: Santa Clara County Environmental Health
Violation Program: APSA
Violation Source: CERS

Site ID: 147253
Site Name: Reed & Graham, Inc.
Violation Date: 09-26-2014
Citation: HSC 6.5 Multiple Sections - California Health and Safety Code, Chapter 6.5, Section(s) Multiple Sections
Violation Description: Haz Waste Generator Program - Operations/Maintenance - General
Violation Notes: Returned to compliance on 10/17/2014.

Asphaltic materials drained from truck filters to 1x 55 gallon drum outside Vehicle Maintenance and 24x 5 gallon buckets of emulsion testing waste at the Emulsion QC Lab were not marked. Properly mark the containers and ensure they are properly marked when waste is first added to the container. The facility had Excluded Recyclable Materials labels available.

Violation Division: Santa Clara County Environmental Health
Violation Program: HW
Violation Source: CERS

Site ID: 147253
Site Name: Reed & Graham, Inc.
Violation Date: 03-03-2015
Citation: HSC 6.67 25270.4.5(a) - California Health and Safety Code, Chapter 6.67, Section(s) 25270.4.5(a)
Violation Description: Failure to adequately describe the physical layout of the facility, or no description of the physical layout of the facility included within the SPCC plan.
Violation Notes: Returned to compliance on 03/31/2015. IN THE AGENCY REPORTING SECTION IN THE EVENT OF A RELEASE ADD THE SANTA CLARA COUNTY DEPARTMENT OF ENVIRONMENTAL HEALTH CUPA WHO CAN BE REACHED AT 408-918-3400.
Violation Division: Santa Clara County Environmental Health

Map ID
Direction
Distance
Elevation

MAP FINDINGS

Site

Database(s)

EDR ID Number
EPA ID Number

REED AND GRAHAM INC (Continued)

1000182569

Violation Program: APSA
Violation Source: CERS

Site ID: 147253
Site Name: Reed & Graham, Inc.
Violation Date: 09-26-2014
Citation: HSC 6.5 Multiple Sections - California Health and Safety Code, Chapter 6.5, Section(s) Multiple Sections
Violation Description: Haz Waste Generator Program - Operations/Maintenance - General
Violation Notes: Returned to compliance on 10/17/2014.

Facility did not mark 14 empty 55 gallon drums with the date they were emptied. Properly mark the empty drums with the date emptied and ensure all empty containers are properly marked when emptied.

Violation Division: Santa Clara County Environmental Health
Violation Program: HW
Violation Source: CERS

Site ID: 147253
Site Name: Reed & Graham, Inc.
Violation Date: 09-26-2014
Citation: 22 CCR 12 66262.34(f) - California Code of Regulations, Title 22, Chapter 12, Section(s) 66262.34(f)
Violation Description: Failure to properly label hazardous waste accumulation containers with the following requirements: "Hazardous Waste", name and address of the generator, physical and chemical characteristics of the Hazardous Waste, and starting accumulation date.
Violation Notes: Returned to compliance on 10/17/2014.

Facility did not properly mark all hazardous waste containers (1x55 gallon drum of absorbent and other asphalt debris: no marking, Used oil tank: physical state and hazard characteristic- Corrected in Vehicle Maintenance; 1 quart container: no marking in The Asphalt Lab; Used oil 55 gallon drum and paint related waste: physical state and hazard characteristic- Corrected in the emulsion plant storage area). Properly mark all hazardous waste containers when waste is first accumulated.

Violation Division: Santa Clara County Environmental Health
Violation Program: HW
Violation Source: CERS

Site ID: 147253
Site Name: Reed & Graham, Inc.
Violation Date: 03-03-2015
Citation: HSC 6.67 25270.4.5(a) - California Health and Safety Code, Chapter 6.67, Section(s) 25270.4.5(a)

Violation Description: Failure to have a professional engineer certify and review the SPCC Plan.

Violation Notes: Returned to compliance on 03/31/2015. THE CURRENT SPCC PLAN DATED DECEMBER 11, 2012 HAS NOT BEEN REVIEWED AND SIGNED BY A PROFESSIONAL ENGINEER. HAVE A PROFESSIONAL ENGINEER REVIEW, APPROVE AND SIGN THE SPCC PLAN.

Violation Division: Santa Clara County Environmental Health
Violation Program: APSA
Violation Source: CERS

Map ID
Direction
Distance
Elevation

MAP FINDINGS

Site

Database(s)

EDR ID Number
EPA ID Number

REED AND GRAHAM INC (Continued)

1000182569

Site ID: 147253
Site Name: Reed & Graham, Inc.
Violation Date: 03-03-2015
Citation: HSC 6.67 25270.4.5(a) - California Health and Safety Code, Chapter 6.67, Section(s) 25270.4.5(a)
Violation Description: Failure to provide training regarding: 1. The operation and maintenance of equipment to prevent discharges. 2. Discharge procedure protocols. 3. Applicable pollution control laws, rules, and regulations. 4. General facility operations. AND 5. The contents of the SPCC Plan.
Violation Notes: Returned to compliance on 03/31/2015. OIL HANDLING PERSONNEL HAVE NOT RECEIVED SPECIFIC SPCC TRAINING. PROVIDE EMPLOYEE TRAINING SPECIFICALLY TO THE SPCC PLAN RELEVANT TO EMERGENCY PROCEDURES TO BE FOLLOWED IN THE EVENT OF A RELEASE OR EMERGENCY.
Violation Division: Santa Clara County Environmental Health
Violation Program: APSA
Violation Source: CERS

Evaluation:
Eval General Type: Compliance Evaluation Inspection
Eval Date: 04-26-2018
Violations Found: No
Eval Type: Routine done by local agency
Eval Notes: Inspection began on 4/20/2018 with facility walk through and document review and concluded today with report delivery. Also present during the walk through were Ruben Williams, Senior Hazardous Materials Specialist and Jonathan Blazo, Hazardous Materials Specialist II from HMCD. Facility is a hot mix asphalt and emulsion production facility. Operator is property owner. CERS submittal on 4/13/2018 is generally accurate as observed. Submittal was updated with the new hazard classifications as recently required and submitted during the inspection. Facility has submitted at least annually for the past 3 years. Training documentation reviewed.
Eval Division: Santa Clara County Environmental Health
Eval Program: HMRRP
Eval Source: CERS

Eval General Type: Compliance Evaluation Inspection
Eval Date: 05-04-2018
Violations Found: No
Eval Type: Routine done by local agency
Eval Notes: A ABOVEGROUND PETROLEUM STORAGE ACT (APSA) INSPECTION WAS CONDUCTED WITH MR. MOZAMMEL HAQ-SAFETY MANAGER WITH REED AND GRAHAM INC. AND HAZARDOUS MATERIALS SPECIALISTS JONATHON BLAZO AND MATTHEW BURGE WITH SANTA CLARA COUNTY DEPARTMENT OF ENVIRONMENTAL HEALTH HAZARDOUS MATERIALS COMPLIANCE DIVISION. THE INSPECTION WAS CONDUCTED ON APRIL 20, 2018 AND THE NOTICE OF INSPECTION REPORT WAS ISSUED ON MAY 4, 2018. A FACILITY WALK-THROUGH WAS CONDUCTED OF ALL PETROLEUM STORAGE AREAS WHICH INCLUDED BULK STORAGE TANKS AND PETROLEUM CONTAINER STORAGE AREAS. DURING THE WALK-THROUGH NO VIOLATIONS OF THE ABOVEGROUND PETROLEUM STORAGE ACT WERE OBSERVED. ALL PETROLEUM STORAGE AREAS HAD ADEQUATE SECONDARY CONTAINMENT AND THE CONTAINMENT AREAS WERE FREE OF LEAKS AND SPILLS. ALL BULK PETROLEUM STORAGE TANKS HAD OVERFILL PREVENTION DEVICES AND WRITTEN PROCEDURES TO PREVENT DISCHARGES WHILE FILLING PETROLEUM BULK STORAGE TANKS. THE FOLLOWING DOCUMENTS WERE REVIEWED DURING THE THE [Truncated]
Eval Division: Santa Clara County Environmental Health

Map ID
Direction
Distance
Elevation

MAP FINDINGS

Site

Database(s)

EDR ID Number
EPA ID Number

REED AND GRAHAM INC (Continued)

1000182569

Eval Program: APSA
Eval Source: CERS

Eval General Type: Compliance Evaluation Inspection
Eval Date: 09-25-2015
Violations Found: Yes
Eval Type: Routine done by local agency
Eval Notes: On-site to witness the annual monitoring system certification and spill bucket test performed by Mr. Felix Ramirez (certifications current) of Afforda-Test. Annular and sump sensors were tested in water and provided audible and visible alarms at the panel. The sump sensor also provided positive shutdown. Fail safe (sensor out and power out) also caused positive shutdown. The under dispenser containment float and chain operated as required. The VMI mechanical line leak detector was tested at the dispenser and functioned properly. The direct-buried spill bucket was tested with water for one hour with no loss of liquid. The emergency stop was tested and shut down the pump. Reviewed DUSTO Monthly Reports, DUSTO Training records, testing reports and maintenance documentation. Tank and monitoring system information submitted to the California Environmental Reporting System (CERS) on 9/25/2015 is accurate as observed. NOTE: Your secondary containment testing [Truncated]
Eval Division: Santa Clara County Environmental Health
Eval Program: UST
Eval Source: CERS

Eval General Type: Compliance Evaluation Inspection
Eval Date: 03-14-2018
Violations Found: No
Eval Type: Routine done by local agency
Eval Notes: On site with Mr. Mozammel Haq, Safety Manager and Tony Solorio, Maintenance Supervisor for Reed & Graham, Inc. for a routine inspection of the Conditionally Exempt (Specified Wastestream) unit that handles oil and asphalt component-contaminated water from truck and heavy equipment pressure washing. Separation is achieved through gravity settling and flocculation. Sludge is dewatered through gravity filtration and ambient temperature drying and then shipped as hazardous waste. Water is discharged to San Jose sanitary sewer. Unit consists of two settling tanks, one flocculation clarifier and a gravity clarifier. Cleaning of equipment and trucks has reduced in recent years due to economic environment and changes in equipment/truck numbers. Treatment system access is controlled to only the maintenance employees that are trained and operate the system and the Safety Manager. Reviewed operating and inspection procedures, operating and inspection logs, and SJ-SC Water [Truncated]
Eval Division: Santa Clara County Environmental Health
Eval Program: CE
Eval Source: CERS

Eval General Type: Compliance Evaluation Inspection
Eval Date: 09-25-2013
Violations Found: No
Eval Type: Routine done by local agency
Eval Notes: On-site to witness the annual monitoring system certification and spill bucket test performed by Mr. Felix Ramirez (ICC-UT #5273934-UT expires 12/6/2014, VMI Tester #2517 expires 11/1/2013, and VR Level 4 #B34976 expires 2/13/2014) of Afforda-Test. Site consists of one tank

Map ID
Direction
Distance
Elevation

MAP FINDINGS

Site

Database(s)

EDR ID Number
EPA ID Number

REED AND GRAHAM INC (Continued)

1000182569

and one dispenser. The tank and sump is monitored by a Veeder-Root TLS-300c. The panel showed "All Functions Normal" on arrival. The UDC is monitored by a float and chain. The annular (VR -420) and sump (VR -208) sensors were tested in water and provided audible and visible alarms. The sump sensor also provided positive shutdown of the turbines. Sensor out and power out (fail safe) triggered positive shutdown of all turbines. The Bravo float and chains functioned properly. Overfill protection is provided in all tanks by a flapper valve in the fill riser. The spill bucket is direct-buried and was hydrostatically tested for one hour with no loss of liquid. Submit a copy of the Monitoring [Truncated]

Eval Division: Santa Clara County Environmental Health
Eval Program: UST
Eval Source: CERS

Eval General Type: Compliance Evaluation Inspection
Eval Date: 09-26-2014

Violations Found: Yes

Eval Type: Routine done by local agency

Eval Notes: EPA ID# CAD009203100 is active. Facility generates used oil and organic wastes from maintenance of their asphalt plant operations. Drip collections and unused asphalt components are recycled back into the processes at the plant. An Excluded Recyclable Materials biannual report was submitted 2/28/2014 on CERS.

Eval Division: Santa Clara County Environmental Health
Eval Program: HW
Eval Source: CERS

Eval General Type: Compliance Evaluation Inspection
Eval Date: 03-03-2015

Violations Found: Yes

Eval Type: Routine done by local agency

Eval Notes: A ABOVEGROUND PETROLEUM STORAGE ACT INSPECTION WAS CONDUCTED AT THE ABOVE FACILITY. A FACILITY WALK THROUGH WAS CONDUCTED ALONG WITH A PAPERWORK REVIEW OF THE SPCC PLAN AND ASSOCIATED INSPECTION PAPERWORK AND TRAINING RECORDS. DURING THE REVIEW OF THE SPILL PREVENTION CONTROL AND COUNTERMEASURES PLAN IS WAS DISCOVERED THE CURRENT PLAN DATED DECEMBER 11, 2012 WAS NOT REVIEWED AND SIGNED OFF BY A PROFESSIONAL ENGINEER AND WAS NOT REVIEWED BY "CURRENT" SENIOR MANAGEMENT AS REQUIRED BY 40 CFR 112.5(c), 40 CFR 112.3(d) and 40 CFR 112.7. THE LAST PROFESSIONAL ENGINEER THAT SIGNED OFF THE THE SPCC PLAN WAS A MR. JAMES BOARER ON NOVEMBER 18, 2003. TWO INSPECTION FORMS IN THE SPCC PLAN DATED DECEMBER 11, 2012 WERE NOT BEING USED TO DOCUMENT MONTHLY INSPECTIONS AS STATED IN THE SPCC PLAN. THE FORM USED TO DOCUMENT DAILY INSPECTIONS FOR ASPHALT TANK FARM WAS AN INSPECTION FORM USED DOCUMENT CONTAINER (I.E DRUM) INSPECTIONS " NOT ABOVE GROUND TANK INSPECTIONS". THE FORM USED TO [Truncated]

Eval Division: Santa Clara County Environmental Health
Eval Program: APSA
Eval Source: CERS

Eval General Type: Compliance Evaluation Inspection
Eval Date: 04-26-2018

Violations Found: No

Eval Type: Routine done by local agency

Eval Notes: Inspection began on 4/20/2018 with facility walk through and document review and concluded today with report delivery. Also present during

Map ID
Direction
Distance
Elevation

MAP FINDINGS

Site

Database(s)

EDR ID Number
EPA ID Number

REED AND GRAHAM INC (Continued)

1000182569

the walk through were Ruben Williams, Senior Hazardous Materials Specialist and Jonathan Blazo, Hazardous Materials Specialist II from HMCD. Facility is a hot mix asphalt and emulsion production facility. EPA ID# CAD009203100 is active. Recycling report submitted 4/13/2018 and reviewed. Facility recycles asphalt emulsions captured from drip pans and other working containers throughout the facility by returning it to the production process. Hazardous waste (used oil, used oil filters etc.) is also generated from the maintenance of vehicles and equipment on site. Reviewed manifests and training records. Container and tank area inspections are being done at the proper intervals. Emergency procedures posted and emergency equipment available and properly maintained.

Eval Division: Santa Clara County Environmental Health
Eval Program: HW
Eval Source: CERS

Eval General Type: Compliance Evaluation Inspection

Eval Date: 09-12-2017

Violations Found: No

Eval Type: Routine done by local agency

Eval Notes: On-site to witness the annual monitoring system certification and spill bucket test performed by Mr. David Winkler (certifications current) of Afforda-Test. Annular and sump sensors were tested in water and provided audible and visible alarms at the panel. The sump sensor also provided positive shutdown. Fail safe (sensor out and power out) also caused positive shutdown. The under dispenser containment float and chain operated as required. The VMI mechanical line leak detector was tested at the dispenser and functioned properly. The direct-buried spill bucket was tested with water for one hour with no loss of liquid. The emergency stop was tested and shut down the pump. Reviewed DUSTO Monthly Reports, DUSTO Training records, testing reports and maintenance documentation. Tank and monitoring system information submitted to the California Environmental Reporting System (CERS) on 7/19/2017 is accurate as observed. Permit valid through October 31, [Truncated]

Eval Division: Santa Clara County Environmental Health
Eval Program: UST
Eval Source: CERS

Eval General Type: Compliance Evaluation Inspection

Eval Date: 09-26-2014

Violations Found: Yes

Eval Type: Routine done by local agency

Eval Notes: Not reported

Eval Division: Santa Clara County Environmental Health
Eval Program: HMRRP
Eval Source: CERS

Eval General Type: Compliance Evaluation Inspection

Eval Date: 09-13-2016

Violations Found: No

Eval Type: Routine done by local agency

Eval Notes: On-site to witness the annual monitoring system certification and spill bucket test performed by Mr. Felix Ramirez (certifications current) of Afforda-Test. Annular and sump sensors were tested in water and provided audible and visible alarms at the panel. The sump sensor also provided positive shutdown. Fail safe (sensor out and

Map ID
Direction
Distance
Elevation

MAP FINDINGS

Site

Database(s)

EDR ID Number
EPA ID Number

REED AND GRAHAM INC (Continued)

1000182569

power out) also caused positive shutdown. The under dispenser containment float and chain operated as required. The VMI mechanical line leak detector was tested at the dispenser and functioned properly. The direct-buried spill bucket was tested with water for one hour with no loss of liquid. The emergency stop was tested and shut down the pump. Reviewed DUSTO Monthly Reports, DUSTO Training records, testing reports and maintenance documentation. Tank and monitoring system information submitted to the California Environmental Reporting System (CERS) on 5/17/2016 is accurate as observed. Permit valid through October 31, [Truncated]

Eval Division: Santa Clara County Environmental Health
Eval Program: UST
Eval Source: CERS

Eval General Type: Compliance Evaluation Inspection
Eval Date: 09-26-2014
Violations Found: Yes
Eval Type: Routine done by local agency
Eval Notes: Conditionally Exempt (Specified Wastestream) unit handles oil and asphalt component-contaminated water from heavy equipment pressure washing. Separation is achieved through gravity settling and flocculation. Sludge is dewatered through gravity filtration and ambient temperature drying and then shipped as hazardous waste. Unit consists of two settling tanks and one flocculation clarifier and a gravity clarifier. NOTE: Facility has current Tiered Permitting information on file. Please submit the Tiered Permitting section on CERS using your documentation as a guide.

Eval Division: Santa Clara County Environmental Health
Eval Program: CE
Eval Source: CERS

Eval General Type: Compliance Evaluation Inspection
Eval Date: 09-26-2014
Violations Found: Yes
Eval Type: Routine done by local agency
Eval Notes: On-site to witness the annual monitoring system certification and spill bucket test performed by Mr. Felix Ramirez of Afforda-Test. Annular and sump sensors were tested in water and provided audible and visible alarms at the panel. The sump sensor also provided positive shutdown. Fail safe (sensor out and power out) also caused positive shutdown. The under dispenser containment float and chain operated as required. The VMI mechanical line leak detector was tested at the dispenser and functioned properly. The direct-buried spill bucket was tested with water for one hour with no loss of liquid. CERS submittal 10/7/2103 accurate as observed. Submit a copy of the Monitoring Certification and Spill Bucket Test reports to HMCD within 30 days and keep a copy on-site for review.

Eval Division: Santa Clara County Environmental Health
Eval Program: UST
Eval Source: CERS

Enforcement Action:

Site ID: 147253
Site Name: Reed & Graham, Inc.
Site Address: 690 SUNOL ST
Site City: SAN JOSE
Site Zip: 95126

Map ID
Direction
Distance
Elevation

MAP FINDINGS

Site

Database(s)

EDR ID Number
EPA ID Number

REED AND GRAHAM INC (Continued)

1000182569

Enf Action Date: 03-03-2015
Enf Action Type: Notice of Violation (Unified Program)
Enf Action Description: Notice of Violation Issued by the Inspector at the Time of Inspection
Enf Action Notes: Not reported
Enf Action Division: Santa Clara County Environmental Health
Enf Action Program: APSA
Enf Action Source: CERS

Site ID: 147253
Site Name: Reed & Graham, Inc.
Site Address: 690 SUNOL ST
Site City: SAN JOSE
Site Zip: 95126
Enf Action Date: 09-25-2015
Enf Action Type: Notice of Violation (Unified Program)
Enf Action Description: Notice of Violation Issued by the Inspector at the Time of Inspection
Enf Action Notes: Not reported
Enf Action Division: Santa Clara County Environmental Health
Enf Action Program: UST
Enf Action Source: CERS

Site ID: 147253
Site Name: Reed & Graham, Inc.
Site Address: 690 SUNOL ST
Site City: SAN JOSE
Site Zip: 95126
Enf Action Date: 09-26-2014
Enf Action Type: Notice of Violation (Unified Program)
Enf Action Description: Notice of Violation Issued by the Inspector at the Time of Inspection
Enf Action Notes: Not reported
Enf Action Division: Santa Clara County Environmental Health
Enf Action Program: CE
Enf Action Source: CERS

Site ID: 147253
Site Name: Reed & Graham, Inc.
Site Address: 690 SUNOL ST
Site City: SAN JOSE
Site Zip: 95126
Enf Action Date: 09-26-2014
Enf Action Type: Notice of Violation (Unified Program)
Enf Action Description: Notice of Violation Issued by the Inspector at the Time of Inspection
Enf Action Notes: Not reported
Enf Action Division: Santa Clara County Environmental Health
Enf Action Program: HMRRP
Enf Action Source: CERS

Site ID: 147253
Site Name: Reed & Graham, Inc.
Site Address: 690 SUNOL ST
Site City: SAN JOSE
Site Zip: 95126
Enf Action Date: 09-26-2014
Enf Action Type: Notice of Violation (Unified Program)
Enf Action Description: Notice of Violation Issued by the Inspector at the Time of Inspection
Enf Action Notes: Not reported
Enf Action Division: Santa Clara County Environmental Health

Map ID
Direction
Distance
Elevation

MAP FINDINGS

Site

Database(s)

EDR ID Number
EPA ID Number

REED AND GRAHAM INC (Continued)

1000182569

Enf Action Program: HW
Enf Action Source: CERS

Site ID: 147253
Site Name: Reed & Graham, Inc.
Site Address: 690 SUNOL ST
Site City: SAN JOSE
Site Zip: 95126
Enf Action Date: 09-26-2014
Enf Action Type: Notice of Violation (Unified Program)
Enf Action Description: Notice of Violation Issued by the Inspector at the Time of Inspection
Enf Action Notes: Not reported
Enf Action Division: Santa Clara County Environmental Health
Enf Action Program: UST
Enf Action Source: CERS

Coordinates:

Site ID: 147253
Facility Name: Reed & Graham, Inc.
Env Int Type Code: TRI
Program ID: 95126RDGRH69SUN
Coord Name: Not reported
Ref Point Type Desc: Unknown
Latitude: 37.317757
Longitude: -121.904694

Affiliation:

Affiliation Type Desc: Environmental Contact
Entity Name: Mozammel Haq
Entity Title: Not reported
Affiliation Address: 690 Sunol Street
Affiliation City: San Jose
Affiliation State: CA
Affiliation Country: Not reported
Affiliation Zip: 95126
Affiliation Phone: (408) 287-1400

Affiliation Type Desc: Facility Mailing Address
Entity Name: Mailing Address
Entity Title: Not reported
Affiliation Address: PO BOX 5940
Affiliation City: SAN JOSE
Affiliation State: CA
Affiliation Country: Not reported
Affiliation Zip: 95150
Affiliation Phone: Not reported

Affiliation Type Desc: Operator
Entity Name: Reed & Graham, Inc.
Entity Title: Not reported
Affiliation Address: Not reported
Affiliation City: Not reported
Affiliation State: Not reported
Affiliation Country: Not reported
Affiliation Zip: Not reported
Affiliation Phone: (408) 287-1400

Map ID
Direction
Distance
Elevation

MAP FINDINGS

Site

Database(s)

EDR ID Number
EPA ID Number

REED AND GRAHAM INC (Continued)

1000182569

Affiliation Type Desc: UST Tank Operator
Entity Name: Reed & Graham, Inc.
Entity Title: Not reported
Affiliation Address: 690 Sunol St
Affiliation City: San Jose
Affiliation State: CA
Affiliation Country: United States
Affiliation Zip: 95126
Affiliation Phone: (408) 287-1400

Affiliation Type Desc: Legal Owner
Entity Name: Reed & Graham Inc
Entity Title: Not reported
Affiliation Address: PO BOX 5940
Affiliation City: SAN JOSE
Affiliation State: CA
Affiliation Country: United States
Affiliation Zip: 95150
Affiliation Phone: (408) 287-1411

Affiliation Type Desc: Onsite Treatment Unit Owner Operator
Entity Name: Mozammel Haq
Entity Title: Not reported
Affiliation Address: Not reported
Affiliation City: Not reported
Affiliation State: Not reported
Affiliation Country: Not reported
Affiliation Zip: Not reported
Affiliation Phone: Not reported

Affiliation Type Desc: UST Tank Owner
Entity Name: Reed & Graham, Inc.
Entity Title: Not reported
Affiliation Address: 690 Sunol St
Affiliation City: San Jose
Affiliation State: CA
Affiliation Country: United States
Affiliation Zip: 95126
Affiliation Phone: (408) 287-1400

Affiliation Type Desc: CUPA District
Entity Name: Santa Clara County Environmental Health
Entity Title: Not reported
Affiliation Address: 1555 Berger Drive, Suite 300
Affiliation City: San Jose
Affiliation State: CA
Affiliation Country: Not reported
Affiliation Zip: 95112-2716
Affiliation Phone: (408) 918-3400

Affiliation Type Desc: Document Preparer
Entity Name: Mozammel Haq
Entity Title: Not reported
Affiliation Address: Not reported
Affiliation City: Not reported
Affiliation State: Not reported
Affiliation Country: Not reported

Map ID
Direction
Distance
Elevation

MAP FINDINGS

Site

Database(s)

EDR ID Number
EPA ID Number

REED AND GRAHAM INC (Continued)

1000182569

Affiliation Zip: Not reported
Affiliation Phone: Not reported

Affiliation Type Desc: Identification Signer
Entity Name: Rene Rascon
Entity Title: Safety Manager
Affiliation Address: Not reported
Affiliation City: Not reported
Affiliation State: Not reported
Affiliation Country: Not reported
Affiliation Zip: Not reported
Affiliation Phone: Not reported

Affiliation Type Desc: Parent Corporation
Entity Name: Reed & Graham, Inc.
Entity Title: Not reported
Affiliation Address: Not reported
Affiliation City: Not reported
Affiliation State: Not reported
Affiliation Country: Not reported
Affiliation Zip: Not reported
Affiliation Phone: Not reported

Affiliation Type Desc: UST Property Owner Name
Entity Name: Reed & Graham, Inc.
Entity Title: Not reported
Affiliation Address: 690 Sunol St
Affiliation City: San Jose
Affiliation State: CA
Affiliation Country: United States
Affiliation Zip: 95126
Affiliation Phone: (408) 287-1400

Affiliation Type Desc: Company Official
Entity Name: Mozammel Haq
Entity Title: Safety Manager
Affiliation Address: Not reported
Affiliation City: Not reported
Affiliation State: Not reported
Affiliation Country: Not reported
Affiliation Zip: 95126
Affiliation Phone: Not reported

Affiliation Type Desc: Property Owner
Entity Name: Reed & Graham, Inc.
Entity Title: Not reported
Affiliation Address: Not reported
Affiliation City: Not reported
Affiliation State: Not reported
Affiliation Country: United States
Affiliation Zip: Not reported
Affiliation Phone: (408) 287-1400

Affiliation Type Desc: Public Contact
Entity Name: Mozammel Haq
Entity Title: Not reported
Affiliation Address: Not reported

Map ID
Direction
Distance
Elevation

MAP FINDINGS

Site

Database(s)

EDR ID Number
EPA ID Number

REED AND GRAHAM INC (Continued)

1000182569

Affiliation City: Not reported
Affiliation State: Not reported
Affiliation Country: Not reported
Affiliation Zip: 95126
Affiliation Phone: 4082871400

Affiliation Type Desc: Technical Contact
Entity Name: Mozammel Haq
Entity Title: Not reported
Affiliation Address: Not reported
Affiliation City: Not reported
Affiliation State: Not reported
Affiliation Country: Not reported
Affiliation Zip: 95126
Affiliation Phone: 4082871400

Affiliation Type Desc: UST Permit Applicant
Entity Name: Mozammel Haq
Entity Title: Safety Manager
Affiliation Address: Not reported
Affiliation City: Not reported
Affiliation State: Not reported
Affiliation Country: Not reported
Affiliation Zip: Not reported
Affiliation Phone: (408) 287-1400

Site ID: 147253
CERS ID: 10093729
CERS Description: Aboveground Petroleum Storage

Violations:

Site ID: 147253
Site Name: Reed & Graham, Inc.
Violation Date: 09-26-2014
Citation: 22 CCR 16 66266.130 - California Code of Regulations, Title 22, Chapter 16, Section(s) 66266.130
Violation Description: Failure to properly handle, manage, label, and recycle used oil and fuel filters.
Violation Notes: Returned to compliance on 09/26/2014.

Used

Oil filter 55 gallon drum was not properly marked. Drum was properly marked during the inspection. No further corrective actions required.

Violation Division: Santa Clara County Environmental Health
Violation Program: HW
Violation Source: CERS

Site ID: 147253
Site Name: Reed & Graham, Inc.
Violation Date: 03-03-2015
Citation: HSC 6.67 25270.4.5(a) - California Health and Safety Code, Chapter 6.67, Section(s) 25270.4.5(a)
Violation Description: Failure to designate a person accountable for discharge prevention and who reports to facility management.
Violation Notes: Returned to compliance on 03/31/2015. DESIGNATE BY " NAME" THE CURRENT EMPLOYEE WHO IS ACCOUNTABLE FOR DISCHARGE PREVENTION. NOT BY TITLE.
Violation Division: Santa Clara County Environmental Health

Map ID
Direction
Distance
Elevation

MAP FINDINGS

Site

Database(s)

EDR ID Number
EPA ID Number

REED AND GRAHAM INC (Continued)

1000182569

Violation Program: APSA
Violation Source: CERS

Site ID: 147253
Site Name: Reed & Graham, Inc.
Violation Date: 09-25-2015
Citation: HSC 6.75 25299.30-25299.34 - California Health and Safety Code, Chapter 6.75, Section(s) 25299.30-25299.34

Violation Description: Failure to submit and maintain complete and current Certification of Financial Responsibility or other mechanism of financial assurance.

Violation Notes: Returned to compliance on 09/25/2015.

Facility

did not update CERS with current Certification of Financial Responsibility (CFR) covering the updated insurance policy coverage dates (5/1/2015-2016). You do not need to wait for the insurance paperwork to return to update the CFR on CERS. Update the CFR with the new policy dates and upload to CERS within 30 days of signing the new policy. Updated CFR uploaded to CERS today. No further corrective actions required.

Violation Division: Santa Clara County Environmental Health
Violation Program: UST
Violation Source: CERS

Site ID: 147253
Site Name: Reed & Graham, Inc.
Violation Date: 09-26-2014
Citation: 22 CCR 23 66273.31(a) - California Code of Regulations, Title 22, Chapter 23, Section(s) 66273.31(a)

Violation Description: Failure of the universal waste handler to transfer universal waste to the appropriate designation facility.

Violation Notes: Returned to compliance on 09/26/2014.

Two

aerosol containers of GM 100 were observed in the absorbent waste in Vehicle Maintenance and one aerosol can of Orange clean was observed in the trash at the Waste Water Treatment area. Facility has a 55 gallon drum specifically for Universal Waste aerosol cans. The aerosol containers were removed from the trash/waste container and placed in the Universal Waste drum during the inspection. No further corrective actions required.

Violation Division: Santa Clara County Environmental Health
Violation Program: HW
Violation Source: CERS

Site ID: 147253
Site Name: Reed & Graham, Inc.
Violation Date: 09-26-2014
Citation: HSC 6.5 25201.5(d)(6) - California Health and Safety Code, Chapter 6.5, Section(s) 25201.5(d)(6)

Violation Description: Failure of the generator to prepare and maintain onsite, for a period of three years, the following: (1) compliance records of all pretreatment and discharge records to the POTW; (2) records of the dates, concentrations, amounts, and types of waste treated; and (3) operating instructions.

Violation Notes: Returned to compliance on 10/17/2014.

Map ID
Direction
Distance
Elevation

MAP FINDINGS

Site

Database(s)

EDR ID Number
EPA ID Number

REED AND GRAHAM INC (Continued)

1000182569

Facility does not have a written operating procedure for the waste treatment system available for review. Prepare an operating procedure for the system used on site and have it available for review.

Violation Division: Santa Clara County Environmental Health
Violation Program: CE
Violation Source: CERS

Site ID: 147253
Site Name: Reed & Graham, Inc.
Violation Date: 03-03-2015
Citation: HSC 6.67 25270.4.5(a) - California Health and Safety Code, Chapter 6.67, Section(s) 25270.4.5(a)

Violation Description: Failure to schedule and conduct spill prevention briefings at least once a year.

Violation Notes: Returned to compliance on 03/31/2015. FACILITY DID NOT PROVIDE ANNUAL BRIEFING TO OIL HANDLING PERSONNEL. PROVIDE ANNUAL REFRESHER BRIEFINGS TO OIL HANDLING PERSONNEL RELEVANT TO THE SPCC PLAN.

Violation Division: Santa Clara County Environmental Health
Violation Program: APSA
Violation Source: CERS

Site ID: 147253
Site Name: Reed & Graham, Inc.
Violation Date: 09-26-2014
Citation: 40 CFR 1 262.34(d)(5)(iii) - U.S. Code of Federal Regulations, Title 40, Chapter 1, Section(s) 262.34(d)(5)(iii)

Violation Description: Failure to ensure employees are familiar with the handling and compliance of hazardous waste regulations and emergency response.

Violation Notes: Returned to compliance on 10/17/2014.

Facility is not training employees in site-specific hazardous waste roles and procedures. Train employees handling hazardous waste in site-specific procedures for normal and emergency operations.

Violation Division: Santa Clara County Environmental Health
Violation Program: HW
Violation Source: CERS

Site ID: 147253
Site Name: Reed & Graham, Inc.
Violation Date: 03-03-2015
Citation: HSC 6.67 25270.4.5(a) - California Health and Safety Code, Chapter 6.67, Section(s) 25270.4.5(a)

Violation Description: Failure to obtain facility management approval to fully implement the SPCC Plan.

Violation Notes: Returned to compliance on 03/31/2015. THE CURRENT SPCC PLAN DATED DECEMBER 11, 2012 WAS NOT REVIEWED AND APPROVED BY CURRENT MANAGEMENT. HAVE SENIOR MANAGEMENT REVIEW AND APPROVE PLAN.

Violation Division: Santa Clara County Environmental Health
Violation Program: APSA
Violation Source: CERS

Site ID: 147253
Site Name: Reed & Graham, Inc.
Violation Date: 09-26-2014
Citation: HSC 6.75 25299.30-25299.34 - California Health and Safety Code,

Map ID
Direction
Distance
Elevation

MAP FINDINGS

Site

Database(s)

EDR ID Number
EPA ID Number

REED AND GRAHAM INC (Continued)

1000182569

Violation Description: Chapter 6.75, Section(s) 25299.30-25299.34
Failure to submit and maintain complete and current Certification of Financial Responsibility or other mechanism of financial assurance.

Violation Notes: Returned to compliance on 10/17/2014.

Facility did not update CERS with a new CFR reflecting the updated coverage dates on their insurance policy. Observed email documentation of current coverage from insurance provider. Submit a CFR with the current information to CERS and ensure the CFR is updated and submitted to CERS with each new insurance policy term.

Violation Division: Santa Clara County Environmental Health
Violation Program: UST
Violation Source: CERS

Site ID: 147253
Site Name: Reed & Graham, Inc.
Violation Date: 09-26-2014
Citation: HSC 6.95 25508.1(a)-(e) - California Health and Safety Code, Chapter 6.95, Section(s) 25508.1(a)-(e)

Violation Description: Failure to electronically update business plan within 30 days of any one of the following events: A 100 percent or more increase in the quantity of a previously disclosed material. Any handling of a previously undisclosed hazardous materials at or above reportable quantities. A change of business address, business ownership, or business name.

Violation Notes: Returned to compliance on 10/17/2014.

The facility did not report various chemicals (latex in 260 gallon totes, Gator-Aid Crack filler in 5 gallon buckets on pallets, solid asphalt sealants on pallets) stored in the covered storage near the Emulsion Plant Storage Warehouse; in the Emulsion Plant Storage Warehouse: 12.5% Sodium Hypochlorite solution (4x 55 gallons), latex in totes, Indolin AA86 in totes, Indolin CC (solid) on pallets; 8x 9 gallon forklift cylinders of propane in the tire room. Other materials (oxygen, acetylene) are noted as stored in locations such as "Hot Mix Asphalt Plant" but are actually closer to the "Spirit Shop". Update the online inventory with all additional hazardous materials storage (including products for sale) and ensure the location information is specific enough to be able to locate the materials when referencing the included map by either using the names of the building/areas or the grid [Truncated]

Violation Division: Santa Clara County Environmental Health
Violation Program: HMRRP
Violation Source: CERS

Site ID: 147253
Site Name: Reed & Graham, Inc.
Violation Date: 03-03-2015
Citation: HSC 6.67 25270.4.5(a) - California Health and Safety Code, Chapter 6.67, Section(s) 25270.4.5(a)

Violation Description: Failure to comply with all of the following requirements: 1. Failure to conduct inspections and tests in accordance with written procedures that you or a certifying engineer have developed for the facility. 2. Failure to sign written procedures and/or a record of inspections and/or customary business records by the appropriate supervisor or inspector. 3. Failure to keep written procedures and/or a record of

Map ID
Direction
Distance
Elevation

MAP FINDINGS

Site

Database(s)

EDR ID Number
EPA ID Number

REED AND GRAHAM INC (Continued)

1000182569

inspections and/or customary business records with the plan. AND 4.
Failure to maintain written procedures and/or a record of inspections
and/or customary business records for three years.
Returned to compliance on 03/31/2015. THE FACILITY WAS NOT USING THE
INSPECTIONS FORMS IN THE SPCC PLAN TO DOCUMENT MONTHLY INSPECTIONS.
THE FORM USED TO DOCUMENT DAILY INSPECTIONS WAS FOR A CONTAINER (I.E.
DRUM) STORAGE AREA AND NOT FOR ABOVE GROUND TANKS AND RELATED TANK
EQUIPMENT SUCH AS PIPES, VISUAL MONITORING DEVICES, VALVES, FLANGES,
DIKES, HOSES AND HOSES. REMOVE OUTDATED FORMS AND UPDATE FORMS AND USE
A APPROPRIATE FORM TO DOCUMENT TANK INSPECTIONS. SUCH TANK INSPECTION
FORMS CAN BE FOUND ON THE INTERNET.

Violation Notes:

Violation Division: Santa Clara County Environmental Health
Violation Program: APSA
Violation Source: CERS

Site ID: 147253
Site Name: Reed & Graham, Inc.
Violation Date: 09-26-2014
Citation: HSC 6.5 Multiple Sections - California Health and Safety Code, Chapter
6.5, Section(s) Multiple Sections
Violation Description: Haz Waste Generator Program - Operations/Maintenance - General
Violation Notes: Returned to compliance on 10/17/2014.

Asphaltic materials drained from truck filters to 1x 55 gallon drum
outside Vehicle Maintenance and 24x 5 gallon buckets of emulsion
testing waste at the Emulsion QC Lab were not marked. Properly mark
the containers and ensure they are properly marked when waste is first
added to the container. The facility had Excluded Recyclable Materials
labels available.

Violation Division: Santa Clara County Environmental Health
Violation Program: HW
Violation Source: CERS

Site ID: 147253
Site Name: Reed & Graham, Inc.
Violation Date: 03-03-2015
Citation: HSC 6.67 25270.4.5(a) - California Health and Safety Code, Chapter
6.67, Section(s) 25270.4.5(a)
Violation Description: Failure to adequately describe the physical layout of the facility, or
no description of the physical layout of the facility included within
the SPCC plan.

Violation Notes: Returned to compliance on 03/31/2015. IN THE AGENCY REPORTING SECTION
IN THE EVENT OF A RELEASE ADD THE SANTA CLARA COUNTY DEPARTMENT OF
ENVIRONMENTAL HEALTH CUPA WHO CAN BE REACHED AT 408-918-3400.

Violation Division: Santa Clara County Environmental Health
Violation Program: APSA
Violation Source: CERS

Site ID: 147253
Site Name: Reed & Graham, Inc.
Violation Date: 09-26-2014
Citation: HSC 6.5 Multiple Sections - California Health and Safety Code, Chapter
6.5, Section(s) Multiple Sections
Violation Description: Haz Waste Generator Program - Operations/Maintenance - General
Violation Notes: Returned to compliance on 10/17/2014.

Map ID
Direction
Distance
Elevation

MAP FINDINGS

Site

Database(s)

EDR ID Number
EPA ID Number

REED AND GRAHAM INC (Continued)

1000182569

Facility did not mark 14 empty 55 gallon drums with the date they were emptied. Properly mark the empty drums with the date emptied and ensure all empty containers are properly marked when emptied.

Violation Division: Santa Clara County Environmental Health
Violation Program: HW
Violation Source: CERS

Site ID: 147253
Site Name: Reed & Graham, Inc.
Violation Date: 09-26-2014
Citation: 22 CCR 12 66262.34(f) - California Code of Regulations, Title 22, Chapter 12, Section(s) 66262.34(f)
Violation Description: Failure to properly label hazardous waste accumulation containers with the following requirements: "Hazardous Waste", name and address of the generator, physical and chemical characteristics of the Hazardous Waste, and starting accumulation date.
Violation Notes: Returned to compliance on 10/17/2014.

Facility did not properly mark all hazardous waste containers (1x55 gallon drum of absorbent and other asphalt debris: no marking, Used oil tank: physical state and hazard characteristic- Corrected in Vehicle Maintenance; 1 quart container: no marking in The Asphalt Lab; Used oil 55 gallon drum and paint related waste: physical state and hazard characteristic- Corrected in the emulsion plant storage area). Properly mark all hazardous waste containers when waste is first accumulated.

Violation Division: Santa Clara County Environmental Health
Violation Program: HW
Violation Source: CERS

Site ID: 147253
Site Name: Reed & Graham, Inc.
Violation Date: 03-03-2015
Citation: HSC 6.67 25270.4.5(a) - California Health and Safety Code, Chapter 6.67, Section(s) 25270.4.5(a)
Violation Description: Failure to have a professional engineer certify and review the SPCC Plan.
Violation Notes: Returned to compliance on 03/31/2015. THE CURRENT SPCC PLAN DATED DECEMBER 11, 2012 HAS NOT BEEN REVIEWED AND SIGNED BY A PROFESSIONAL ENGINEER. HAVE A PROFESSIONAL ENGINEER REVIEW, APPROVE AND SIGN THE SPCC PLAN.

Violation Division: Santa Clara County Environmental Health
Violation Program: APSA
Violation Source: CERS

Site ID: 147253
Site Name: Reed & Graham, Inc.
Violation Date: 03-03-2015
Citation: HSC 6.67 25270.4.5(a) - California Health and Safety Code, Chapter 6.67, Section(s) 25270.4.5(a)
Violation Description: Failure to provide training regarding: 1. The operation and maintenance of equipment to prevent discharges. 2. Discharge procedure protocols. 3. Applicable pollution control laws, rules, and regulations. 4. General facility operations. AND 5. The contents of the SPCC Plan.

Map ID
Direction
Distance
Elevation

MAP FINDINGS

Site

Database(s)

EDR ID Number
EPA ID Number

REED AND GRAHAM INC (Continued)

1000182569

Violation Notes: Returned to compliance on 03/31/2015. OIL HANDLING PERSONNEL HAVE NOT RECEIVED SPECIFIC SPCC TRAINING. PROVIDE EMPLOYEE TRAINING SPECIFICALLY TO THE SPCC PLAN RELEVANT TO EMERGENCY PROCEDURES TO BE FOLLOWED IN THE EVENT OF A RELEASE OR EMERGENCY.

Violation Division: Santa Clara County Environmental Health
Violation Program: APSA
Violation Source: CERS

Evaluation:
Eval General Type: Compliance Evaluation Inspection
Eval Date: 04-26-2018
Violations Found: No
Eval Type: Routine done by local agency
Eval Notes: Inspection began on 4/20/2018 with facility walk through and document review and concluded today with report delivery. Also present during the walk through were Ruben Williams, Senior Hazardous Materials Specialist and Jonathan Blazo, Hazardous Materials Specialist II from HMCD. Facility is a hot mix asphalt and emulsion production facility. Operator is property owner. CERS submittal on 4/13/2018 is generally accurate as observed. Submittal was updated with the new hazard classifications as recently required and submitted during the inspection. Facility has submitted at least annually for the past 3 years. Training documentation reviewed.

Eval Division: Santa Clara County Environmental Health
Eval Program: HMRRP
Eval Source: CERS

Eval General Type: Compliance Evaluation Inspection
Eval Date: 05-04-2018
Violations Found: No
Eval Type: Routine done by local agency
Eval Notes: A ABOVEGROUND PETROLEUM STORAGE ACT (APSA) INSPECTION WAS CONDUCTED WITH MR. MOZAMMEL HAQ-SAFETY MANAGER WITH REED AND GRAHAM INC. AND HAZARDOUS MATERIALS SPECIALISTS JONATHON BLAZO AND MATTHEW BURGE WITH SANTA CLARA COUNTY DEPARTMENT OF ENVIRONMENTAL HEALTH HAZARDOUS MATERIALS COMPLIANCE DIVISION. THE INSPECTION WAS CONDUCTED ON APRIL 20, 2018 AND THE NOTICE OF INSPECTION REPORT WAS ISSUED ON MAY 4, 2018. A FACILITY WALK-THROUGH WAS CONDUCTED OF ALL PETROLEUM STORAGE AREAS WHICH INCLUDED BULK STORAGE TANKS AND PETROLEUM CONTAINER STORAGE AREAS. DURING THE WALK-THROUGH NO VIOLATIONS OF THE ABOVEGROUND PETROLEUM STORAGE ACT WERE OBSERVED. ALL PETROLEUM STORAGE AREAS HAD ADEQUATE SECONDARY CONTAINMENT AND THE CONTAINMENT AREAS WERE FREE OF LEAKS AND SPILLS. ALL BULK PETROLEUM STORAGE TANKS HAD OVERFILL PREVENTION DEVICES AND WRITTEN PROCEDURES TO PREVENT DISCHARGES WHILE FILLING PETROLEUM BULK STORAGE TANKS. THE FOLLOWING DOCUMENTS WERE REVIEWED DURING THE THE [Truncated]

Eval Division: Santa Clara County Environmental Health
Eval Program: APSA
Eval Source: CERS

Eval General Type: Compliance Evaluation Inspection
Eval Date: 09-25-2015
Violations Found: Yes
Eval Type: Routine done by local agency
Eval Notes: On-site to witness the annual monitoring system certification and spill bucket test performed by Mr. Felix Ramirez (certifications current) of Afforda-Test. Annular and sump sensors were tested in

Map ID
Direction
Distance
Elevation

MAP FINDINGS

Site

Database(s)

EDR ID Number
EPA ID Number

REED AND GRAHAM INC (Continued)

1000182569

water and provided audible and visible alarms at the panel. The sump sensor also provided positive shutdown. Fail safe (sensor out and power out) also caused positive shutdown. The under dispenser containment float and chain operated as required. The VMI mechanical line leak detector was tested at the dispenser and functioned properly. The direct-buried spill bucket was tested with water for one hour with no loss of liquid. The emergency stop was tested and shut down the pump. Reviewed DUSTO Monthly Reports, DUSTO Training records, testing reports and maintenance documentation. Tank and monitoring system information submitted to the California Environmental Reporting System (CERS) on 9/25/2015 is accurate as observed. NOTE: Your secondary containment testing [Truncated]

Eval Division: Santa Clara County Environmental Health
Eval Program: UST
Eval Source: CERS

Eval General Type: Compliance Evaluation Inspection

Eval Date: 03-14-2018

Violations Found: No

Eval Type: Routine done by local agency

Eval Notes: On site with Mr. Mozammel Haq, Safety Manager and Tony Solorio, Maintenance Supervisor for Reed & Graham, Inc. for a routine inspection of the Conditionally Exempt (Specified Wastestream) unit that handles oil and asphalt component-contaminated water from truck and heavy equipment pressure washing. Separation is achieved through gravity settling and flocculation. Sludge is dewatered through gravity filtration and ambient temperature drying and then shipped as hazardous waste. Water is discharged to San Jose sanitary sewer. Unit consists of two settling tanks, one flocculation clarifier and a gravity clarifier. Cleaning of equipment and trucks has reduced in recent years due to economic environment and changes in equipment/truck numbers. Treatment system access is controlled to only the maintenance employees that are trained and operate the system and the Safety Manager. Reviewed operating and inspection procedures, operating and inspection logs, and SJ-SC Water [Truncated]

Eval Division: Santa Clara County Environmental Health
Eval Program: CE
Eval Source: CERS

Eval General Type: Compliance Evaluation Inspection

Eval Date: 09-25-2013

Violations Found: No

Eval Type: Routine done by local agency

Eval Notes: On-site to witness the annual monitoring system certification and spill bucket test performed by Mr. Felix Ramirez (ICC-UT #5273934-UT expires 12/6/2014, VMI Tester #2517 expires 11/1/2013, and VR Level 4 #B34976 expires 2/13/2014) of Afforda-Test. Site consists of one tank and one dispenser. The tank and sump is monitored by a Veeder-Root TLS-300c. The panel showed "All Functions Normal" on arrival. The UDC is monitored by a float and chain. The annular (VR -420) and sump (VR -208) sensors were tested in water and provided audible and visible alarms. The sump sensor also provided positive shutdown of the turbines. Sensor out and power out (fail safe) triggered positive shutdown of all turbines. The Bravo float and chains functioned properly. Overfill protection is provided in all tanks by a flapper valve in the fill riser. The spill bucket is direct-buried and was hydrostatically tested for one hour with no loss of liquid. Submit a

Map ID
Direction
Distance
Elevation

MAP FINDINGS

Site

Database(s)

EDR ID Number
EPA ID Number

REED AND GRAHAM INC (Continued)

1000182569

copy of the Monitoring [Truncated]
Eval Division: Santa Clara County Environmental Health
Eval Program: UST
Eval Source: CERS

Eval General Type: Compliance Evaluation Inspection
Eval Date: 09-26-2014
Violations Found: Yes
Eval Type: Routine done by local agency
Eval Notes: EPA ID# CAD009203100 is active. Facility generates used oil and organic wastes from maintenance of their asphalt plant operations. Drip collections and unused asphalt components are recycled back into the processes at the plant. An Excluded Recyclable Materials biannual report was submitted 2/28/2014 on CERS.

Eval Division: Santa Clara County Environmental Health
Eval Program: HW
Eval Source: CERS

Eval General Type: Compliance Evaluation Inspection
Eval Date: 03-03-2015
Violations Found: Yes
Eval Type: Routine done by local agency
Eval Notes: A ABOVEGROUND PETROLEUM STORAGE ACT INSPECTION WAS CONDUCTED AT THE ABOVE FACILITY. A FACILITY WALK THROUGH WAS CONDUCTED ALONG WITH A PAPERWORK REVIEW OF THE SPCC PLAN AND ASSOCIATED INSPECTION PAPERWORK AND TRAINING RECORDS. DURING THE REVIEW OF THE SPILL PREVENTION CONTROL AND COUNTERMEASURES PLAN IS WAS DISCOVERED THE CURRENT PLAN DATED DECEMBER 11, 2012 WAS NOT REVIEWED AND SIGNED OFF BY A PROFESSIONAL ENGINEER AND WAS NOT REVIEWED BY "CURRENT" SENIOR MANAGEMENT AS REQUIRED BY 40 CFR 112.5(c), 40 CFR 112.3(d) and 40 CFR 112.7. THE LAST PROFESSIONAL ENGINEER THAT SIGNED OFF THE THE SPCC PLAN WAS A MR. JAMES BOARER ON NOVEMBER 18, 2003. TWO INSPECTION FORMS IN THE SPCC PLAN DATED DECEMBER 11, 2012 WERE NOT BEING USED TO DOCUMENT MONTHLY INSPECTIONS AS STATED IN THE SPCC PLAN. THE FORM USED TO DOCUMENT DAILY INSPECTIONS FOR ASPHALT TANK FARM WAS AN INSPECTION FORM USED DOCUMENT CONTAINER (I.E DRUM) INSPECTIONS " NOT ABOVE GROUND TANK INSPECTIONS". THE FORM USED TO [Truncated]

Eval Division: Santa Clara County Environmental Health
Eval Program: APSA
Eval Source: CERS

Eval General Type: Compliance Evaluation Inspection
Eval Date: 04-26-2018
Violations Found: No
Eval Type: Routine done by local agency
Eval Notes: Inspection began on 4/20/2018 with facility walk through and document review and concluded today with report delivery. Also present during the walk through were Ruben Williams, Senior Hazardous Materials Specialist and Jonathan Blazo, Hazardous Materials Specialist II from HMCD. Facility is a hot mix asphalt and emulsion production facility. EPA ID# CAD009203100 is active. Recycling report submitted 4/13/2018 and reviewed. Facility recycles asphalt emulsions captured from drip pans and other working containers throughout the facility by returning it to the production process. Hazardous waste (used oil, used oil filters etc.) is also generated from the maintenance of vehicles and equipment on site. Reviewed manifests and training records. Container and tank area inspections are being done at the proper intervals.

Map ID
Direction
Distance
Elevation

MAP FINDINGS

Site

Database(s)

EDR ID Number
EPA ID Number

REED AND GRAHAM INC (Continued)

1000182569

Emergency procedures posted and emergency equipment available and properly maintained.

Eval Division: Santa Clara County Environmental Health
Eval Program: HW
Eval Source: CERS

Eval General Type: Compliance Evaluation Inspection
Eval Date: 09-12-2017
Violations Found: No
Eval Type: Routine done by local agency
Eval Notes: On-site to witness the annual monitoring system certification and spill bucket test performed by Mr. David Winkler (certifications current) of Afforda-Test. Annular and sump sensors were tested in water and provided audible and visible alarms at the panel. The sump sensor also provided positive shutdown. Fail safe (sensor out and power out) also caused positive shutdown. The under dispenser containment float and chain operated as required. The VMI mechanical line leak detector was tested at the dispenser and functioned properly. The direct-buried spill bucket was tested with water for one hour with no loss of liquid. The emergency stop was tested and shut down the pump. Reviewed DUSTO Monthly Reports, DUSTO Training records, testing reports and maintenance documentation. Tank and monitoring system information submitted to the California Environmental Reporting System (CERS) on 7/19/2017 is accurate as observed. Permit valid through October 31, [Truncated]

Eval Division: Santa Clara County Environmental Health
Eval Program: UST
Eval Source: CERS

Eval General Type: Compliance Evaluation Inspection
Eval Date: 09-26-2014
Violations Found: Yes
Eval Type: Routine done by local agency
Eval Notes: Not reported
Eval Division: Santa Clara County Environmental Health
Eval Program: HMRRP
Eval Source: CERS

Eval General Type: Compliance Evaluation Inspection
Eval Date: 09-13-2016
Violations Found: No
Eval Type: Routine done by local agency
Eval Notes: On-site to witness the annual monitoring system certification and spill bucket test performed by Mr. Felix Ramirez (certifications current) of Afforda-Test. Annular and sump sensors were tested in water and provided audible and visible alarms at the panel. The sump sensor also provided positive shutdown. Fail safe (sensor out and power out) also caused positive shutdown. The under dispenser containment float and chain operated as required. The VMI mechanical line leak detector was tested at the dispenser and functioned properly. The direct-buried spill bucket was tested with water for one hour with no loss of liquid. The emergency stop was tested and shut down the pump. Reviewed DUSTO Monthly Reports, DUSTO Training records, testing reports and maintenance documentation. Tank and monitoring system information submitted to the California Environmental Reporting System (CERS) on 5/17/2016 is accurate as observed. Permit valid through October 31, [Truncated]

Map ID
Direction
Distance
Elevation

MAP FINDINGS

Site

Database(s)

EDR ID Number
EPA ID Number

REED AND GRAHAM INC (Continued)

1000182569

Eval Division: Santa Clara County Environmental Health
Eval Program: UST
Eval Source: CERS

Eval General Type: Compliance Evaluation Inspection
Eval Date: 09-26-2014
Violations Found: Yes
Eval Type: Routine done by local agency
Eval Notes: Conditionally Exempt (Specified Wastestream) unit handles oil and asphalt component-contaminated water from heavy equipment pressure washing. Separation is achieved through gravity settling and flocculation. Sludge is dewatered through gravity filtration and ambient temperature drying and then shipped as hazardous waste. Unit consists of two settling tanks and one flocculation clarifier and a gravity clarifier. NOTE: Facility has current Tiered Permitting information on file. Please submit the Tiered Permitting section on CERS using your documentation as a guide.

Eval Division: Santa Clara County Environmental Health
Eval Program: CE
Eval Source: CERS

Eval General Type: Compliance Evaluation Inspection
Eval Date: 09-26-2014
Violations Found: Yes
Eval Type: Routine done by local agency
Eval Notes: On-site to witness the annual monitoring system certification and spill bucket test performed by Mr. Felix Ramirez of Afforda-Test. Annular and sump sensors were tested in water and provided audible and visible alarms at the panel. The sump sensor also provided positive shutdown. Fail safe (sensor out and power out) also caused positive shutdown. The under dispenser containment float and chain operated as required. The VMI mechanical line leak detector was tested at the dispenser and functioned properly. The direct-buried spill bucket was tested with water for one hour with no loss of liquid. CERS submittal 10/7/2103 accurate as observed. Submit a copy of the Monitoring Certification and Spill Bucket Test reports to HMCD within 30 days and keep a copy on-site for review.

Eval Division: Santa Clara County Environmental Health
Eval Program: UST
Eval Source: CERS

Enforcement Action:

Site ID: 147253
Site Name: Reed & Graham, Inc.
Site Address: 690 SUNOL ST
Site City: SAN JOSE
Site Zip: 95126
Enf Action Date: 03-03-2015
Enf Action Type: Notice of Violation (Unified Program)
Enf Action Description: Notice of Violation Issued by the Inspector at the Time of Inspection
Enf Action Notes: Not reported
Enf Action Division: Santa Clara County Environmental Health
Enf Action Program: APSA
Enf Action Source: CERS

Site ID: 147253
Site Name: Reed & Graham, Inc.

Map ID
Direction
Distance
Elevation

MAP FINDINGS

Site

Database(s)

EDR ID Number
EPA ID Number

REED AND GRAHAM INC (Continued)

1000182569

Site Address: 690 SUNOL ST
Site City: SAN JOSE
Site Zip: 95126
Enf Action Date: 09-25-2015
Enf Action Type: Notice of Violation (Unified Program)
Enf Action Description: Notice of Violation Issued by the Inspector at the Time of Inspection
Enf Action Notes: Not reported
Enf Action Division: Santa Clara County Environmental Health
Enf Action Program: UST
Enf Action Source: CERS

Site ID: 147253
Site Name: Reed & Graham, Inc.
Site Address: 690 SUNOL ST
Site City: SAN JOSE
Site Zip: 95126
Enf Action Date: 09-26-2014
Enf Action Type: Notice of Violation (Unified Program)
Enf Action Description: Notice of Violation Issued by the Inspector at the Time of Inspection
Enf Action Notes: Not reported
Enf Action Division: Santa Clara County Environmental Health
Enf Action Program: CE
Enf Action Source: CERS

Site ID: 147253
Site Name: Reed & Graham, Inc.
Site Address: 690 SUNOL ST
Site City: SAN JOSE
Site Zip: 95126
Enf Action Date: 09-26-2014
Enf Action Type: Notice of Violation (Unified Program)
Enf Action Description: Notice of Violation Issued by the Inspector at the Time of Inspection
Enf Action Notes: Not reported
Enf Action Division: Santa Clara County Environmental Health
Enf Action Program: HMRRP
Enf Action Source: CERS

Site ID: 147253
Site Name: Reed & Graham, Inc.
Site Address: 690 SUNOL ST
Site City: SAN JOSE
Site Zip: 95126
Enf Action Date: 09-26-2014
Enf Action Type: Notice of Violation (Unified Program)
Enf Action Description: Notice of Violation Issued by the Inspector at the Time of Inspection
Enf Action Notes: Not reported
Enf Action Division: Santa Clara County Environmental Health
Enf Action Program: HW
Enf Action Source: CERS

Site ID: 147253
Site Name: Reed & Graham, Inc.
Site Address: 690 SUNOL ST
Site City: SAN JOSE
Site Zip: 95126
Enf Action Date: 09-26-2014
Enf Action Type: Notice of Violation (Unified Program)

Map ID
Direction
Distance
Elevation

MAP FINDINGS

Site

Database(s)

EDR ID Number
EPA ID Number

REED AND GRAHAM INC (Continued)

1000182569

Enf Action Description: Notice of Violation Issued by the Inspector at the Time of Inspection
Enf Action Notes: Not reported
Enf Action Division: Santa Clara County Environmental Health
Enf Action Program: UST
Enf Action Source: CERS

Coordinates:

Site ID: 147253
Facility Name: Reed & Graham, Inc.
Env Int Type Code: TRI
Program ID: 95126RDGRH69SUN
Coord Name: Not reported
Ref Point Type Desc: Unknown
Latitude: 37.317757
Longitude: -121.904694

Affiliation:

Affiliation Type Desc: Environmental Contact
Entity Name: Mozammel Haq
Entity Title: Not reported
Affiliation Address: 690 Sunol Street
Affiliation City: San Jose
Affiliation State: CA
Affiliation Country: Not reported
Affiliation Zip: 95126
Affiliation Phone: (408) 287-1400

Affiliation Type Desc: Facility Mailing Address
Entity Name: Mailing Address
Entity Title: Not reported
Affiliation Address: PO BOX 5940
Affiliation City: SAN JOSE
Affiliation State: CA
Affiliation Country: Not reported
Affiliation Zip: 95150
Affiliation Phone: Not reported

Affiliation Type Desc: Operator
Entity Name: Reed & Graham, Inc.
Entity Title: Not reported
Affiliation Address: Not reported
Affiliation City: Not reported
Affiliation State: Not reported
Affiliation Country: Not reported
Affiliation Zip: Not reported
Affiliation Phone: (408) 287-1400

Affiliation Type Desc: UST Tank Operator
Entity Name: Reed & Graham, Inc.
Entity Title: Not reported
Affiliation Address: 690 Sunol St
Affiliation City: San Jose
Affiliation State: CA
Affiliation Country: United States
Affiliation Zip: 95126
Affiliation Phone: (408) 287-1400

Map ID
Direction
Distance
Elevation

MAP FINDINGS

Site

Database(s)

EDR ID Number
EPA ID Number

REED AND GRAHAM INC (Continued)

1000182569

Affiliation Type Desc: Legal Owner
Entity Name: Reed & Graham Inc
Entity Title: Not reported
Affiliation Address: PO BOX 5940
Affiliation City: SAN JOSE
Affiliation State: CA
Affiliation Country: United States
Affiliation Zip: 95150
Affiliation Phone: (408) 287-1411

Affiliation Type Desc: Onsite Treatment Unit Owner Operator
Entity Name: Mozammel Haq
Entity Title: Not reported
Affiliation Address: Not reported
Affiliation City: Not reported
Affiliation State: Not reported
Affiliation Country: Not reported
Affiliation Zip: Not reported
Affiliation Phone: Not reported

Affiliation Type Desc: UST Tank Owner
Entity Name: Reed & Graham, Inc.
Entity Title: Not reported
Affiliation Address: 690 Sunol St
Affiliation City: San Jose
Affiliation State: CA
Affiliation Country: United States
Affiliation Zip: 95126
Affiliation Phone: (408) 287-1400

Affiliation Type Desc: CUPA District
Entity Name: Santa Clara County Environmental Health
Entity Title: Not reported
Affiliation Address: 1555 Berger Drive, Suite 300
Affiliation City: San Jose
Affiliation State: CA
Affiliation Country: Not reported
Affiliation Zip: 95112-2716
Affiliation Phone: (408) 918-3400

Affiliation Type Desc: Document Preparer
Entity Name: Mozammel Haq
Entity Title: Not reported
Affiliation Address: Not reported
Affiliation City: Not reported
Affiliation State: Not reported
Affiliation Country: Not reported
Affiliation Zip: Not reported
Affiliation Phone: Not reported

Affiliation Type Desc: Identification Signer
Entity Name: Rene Rascon
Entity Title: Safety Manager
Affiliation Address: Not reported
Affiliation City: Not reported
Affiliation State: Not reported
Affiliation Country: Not reported

Map ID
Direction
Distance
Elevation

MAP FINDINGS

Site

Database(s)

EDR ID Number
EPA ID Number

REED AND GRAHAM INC (Continued)

1000182569

Affiliation Zip: Not reported
Affiliation Phone: Not reported

Affiliation Type Desc: Parent Corporation
Entity Name: Reed & Graham, Inc.
Entity Title: Not reported
Affiliation Address: Not reported
Affiliation City: Not reported
Affiliation State: Not reported
Affiliation Country: Not reported
Affiliation Zip: Not reported
Affiliation Phone: Not reported

Affiliation Type Desc: UST Property Owner Name
Entity Name: Reed & Graham, Inc.
Entity Title: Not reported
Affiliation Address: 690 Sunol St
Affiliation City: San Jose
Affiliation State: CA
Affiliation Country: United States
Affiliation Zip: 95126
Affiliation Phone: (408) 287-1400

Affiliation Type Desc: Company Official
Entity Name: Mozammel Haq
Entity Title: Safety Manager
Affiliation Address: Not reported
Affiliation City: Not reported
Affiliation State: Not reported
Affiliation Country: Not reported
Affiliation Zip: 95126
Affiliation Phone: Not reported

Affiliation Type Desc: Property Owner
Entity Name: Reed & Graham, Inc.
Entity Title: Not reported
Affiliation Address: Not reported
Affiliation City: Not reported
Affiliation State: Not reported
Affiliation Country: United States
Affiliation Zip: Not reported
Affiliation Phone: (408) 287-1400

Affiliation Type Desc: Public Contact
Entity Name: Mozammel Haq
Entity Title: Not reported
Affiliation Address: Not reported
Affiliation City: Not reported
Affiliation State: Not reported
Affiliation Country: Not reported
Affiliation Zip: 95126
Affiliation Phone: 4082871400

Affiliation Type Desc: Technical Contact
Entity Name: Mozammel Haq
Entity Title: Not reported
Affiliation Address: Not reported

Map ID
Direction
Distance
Elevation

MAP FINDINGS

Site

Database(s)

EDR ID Number
EPA ID Number

REED AND GRAHAM INC (Continued)

1000182569

Affiliation City: Not reported
Affiliation State: Not reported
Affiliation Country: Not reported
Affiliation Zip: 95126
Affiliation Phone: 4082871400

Affiliation Type Desc: UST Permit Applicant
Entity Name: Mozammel Haq
Entity Title: Safety Manager
Affiliation Address: Not reported
Affiliation City: Not reported
Affiliation State: Not reported
Affiliation Country: Not reported
Affiliation Zip: Not reported
Affiliation Phone: (408) 287-1400

CHMIRS:

OES Incident Number: 9-1633
OES notification: 04/14/1999
OES Date: Not reported
OES Time: Not reported
Date Completed: Not reported
Property Use: Not reported
Agency Id Number: Not reported
Agency Incident Number: Not reported
Time Notified: Not reported
Time Completed: Not reported
Surrounding Area: Not reported
Estimated Temperature: Not reported
Property Management: Not reported
More Than Two Substances Involved?: Not reported
Resp Agncy Personel # Of Decontaminated: Not reported
Responding Agency Personel # Of Injuries: Not reported
Responding Agency Personel # Of Fatalities: Not reported
Others Number Of Decontaminated: Not reported
Others Number Of Injuries: Not reported
Others Number Of Fatalities: Not reported
Vehicle Make/year: Not reported
Vehicle License Number: Not reported
Vehicle State: Not reported
Vehicle Id Number: Not reported
CA DOT PUC/ICC Number: Not reported
Company Name: Not reported
Reporting Officer Name/ID: Not reported
Report Date: Not reported
Facility Telephone: Not reported
Waterway Involved: Yes
Waterway: Storm Drains
Spill Site: Not reported
Cleanup By: Responsible Party
Containment: Not reported
What Happened: Not reported
Type: Not reported
Measure: Not reported
Other: Not reported
Date/Time: Not reported

Map ID
Direction
Distance
Elevation

MAP FINDINGS

Site

Database(s)

EDR ID Number
EPA ID Number

REED AND GRAHAM INC (Continued)

1000182569

Year: 1999
Agency: San Jose Fd
Incident Date: 4/12/1999 12:00:00 AM
Admin Agency: Not reported
Amount: Not reported
Contained: No
Site Type: Merchant/Business
E Date: Not reported
Substance: Citrasolve/Oil
Unknown: 0
Substance #2: Not reported
Substance #3: Not reported
Evacuations: 0
Number of Injuries: 0
Number of Fatalities: 0
#1 Pipeline: Not reported
#2 Pipeline: Not reported
#3 Pipeline: Not reported
#1 Vessel >= 300 Tons: Not reported
#2 Vessel >= 300 Tons: Not reported
#3 Vessel >= 300 Tons: Not reported
Evacs: Not reported
Injuries: Not reported
FataIs: Not reported
Comments: Not reported
Description: Illegal dump, rainwater filled catch area. Was pumped into parking area from 0900 - 1738.

OES Incident Number: 1-2542
OES notification: 05/01/2001
OES Date: Not reported
OES Time: Not reported
Date Completed: Not reported
Property Use: Not reported
Agency Id Number: Not reported
Agency Incident Number: Not reported
Time Notified: Not reported
Time Completed: Not reported
Surrounding Area: Not reported
Estimated Temperature: Not reported
Property Management: Not reported
More Than Two Substances Involved?: Not reported
Resp Agncy Personel # Of Decontaminated: Not reported
Responding Agency Personel # Of Injuries: Not reported
Responding Agency Personel # Of Fatalities: Not reported
Others Number Of Decontaminated: Not reported
Others Number Of Injuries: Not reported
Others Number Of Fatalities: Not reported
Vehicle Make/year: Not reported
Vehicle License Number: Not reported
Vehicle State: Not reported
Vehicle Id Number: Not reported
CA DOT PUC/ICC Number: Not reported
Company Name: Not reported
Reporting Officer Name/ID: Not reported
Report Date: Not reported
Facility Telephone: Not reported

Map ID
Direction
Distance
Elevation

MAP FINDINGS

Site

Database(s)

EDR ID Number
EPA ID Number

REED AND GRAHAM INC (Continued)

1000182569

Waterway Involved: No
Waterway: Not reported
Spill Site: Not reported
Cleanup By: Responsible Party
Containment: Not reported
What Happened: Not reported
Type: Not reported
Measure: Not reported
Other: Not reported
Date/Time: Not reported
Year: 2001
Agency: Reed and Graham
Incident Date: 5/1/2001 12:00:00 AM
Admin Agency: Santa Clara County Health Department
Amount: Not reported
Contained: Yes
Site Type: Industrial Plant
E Date: Not reported
Substance: Overcoat
Gallons: 5000
Unknown: 0.000000
Substance #2: Not reported
Substance #3: Not reported
Evacuations: 0
Number of Injuries: 0
Number of Fatalities: 0
#1 Pipeline: Not reported
#2 Pipeline: Not reported
#3 Pipeline: Not reported
#1 Vessel >= 300 Tons: Not reported
#2 Vessel >= 300 Tons: Not reported
#3 Vessel >= 300 Tons: Not reported
Evacs: Not reported
Injuries: Not reported
FataIs: Not reported
Comments: Not reported
Description: This is an emulsified asphalt/pavement sealer. A truck ran into an overhead pipe, breaking the pipe. All of the material is able to be reclaimed.
Not reported

ICIS:

Enforcement Action ID: HQ-2002-5010
FRS ID: 110001181328
Action Name: REED AND GRAHAM, INC.
Facility Name: REED & GRAHAM INCORPORATED
Facility Address: 690 SUNOL STREET
SAN JOSE, CA 95126
Enforcement Action Type: TSCA 16 Action For Penalty
Facility County: SANTA CLARA
Program System Acronym: ICIS
Enforcement Action Forum Desc: Administrative - Formal
EA Type Code: 16
Facility SIC Code: Not reported
Federal Facility ID: Not reported
Latitude in Decimal Degrees: 37.318986
Longitude in Decimal Degrees: -121.905694

Map ID
Direction
Distance
Elevation

MAP FINDINGS

Site

Database(s)

EDR ID Number
EPA ID Number

REED AND GRAHAM INC (Continued)

1000182569

Permit Type Desc: Not reported
Program System Acronym: 26340
Facility NAICS Code: Not reported
Tribal Land Code: Not reported

FINDS:

Registry ID: 110001181328

Environmental Interest/Information System

NCDB (National Compliance Data Base) supports implementation of the Federal Insecticide, Fungicide, and Rodenticide Act (FIFRA) and the Toxic Substances Control Act (TSCA). The system tracks inspections in regions and states with cooperative agreements, enforcement actions, and settlements.

TSCA SUBMITTER

California Hazardous Waste Tracking System - Datamart (HWTS-DATAMART) provides California with information on hazardous waste shipments for generators, transporters, and treatment, storage, and disposal facilities.

US EPA TRIS (Toxics Release Inventory System) contains information from facilities on the amounts of over 300 listed toxic chemicals that these facilities release directly to air, water, land, or that are transported off-site.

RCRAInfo is a national information system that supports the Resource Conservation and Recovery Act (RCRA) program through the tracking of events and activities related to facilities that generate, transport, and treat, store, or dispose of hazardous waste. RCRAInfo allows RCRA program staff to track the notification, permit, compliance, and corrective action activities required under RCRA.

HAZARDOUS AIR POLLUTANT MAJOR

STATE MASTER

ICIS (Integrated Compliance Information System) is the Integrated Compliance Information System and provides a database that, when complete, will contain integrated Enforcement and Compliance information across most of EPA's programs. The vision for ICIS is to replace EPA's independent databases that contain Enforcement data with a single repository for that information. Currently, ICIS contains all Federal Administrative and Judicial enforcement actions. This information is maintained in ICIS by EPA in the Regional offices and its Headquarters. A future release of ICIS will replace the Permit Compliance System (PCS) which supports the NPDES and will integrate that information with Federal actions already in the system. ICIS also has the capability to track other activities occurring in the Region that support Compliance and Enforcement programs. These include; Incident Tracking, Compliance Assistance, and Compliance Monitoring.

Map ID
Direction
Distance
Elevation

MAP FINDINGS

Site

Database(s)

EDR ID Number
EPA ID Number

REED AND GRAHAM INC (Continued)

1000182569

[Click this hyperlink](#) while viewing on your computer to access additional FINDS: detail in the EDR Site Report.

ECHO:

Envid: 1000182569
Registry ID: 110001181328
DFR URL: <http://echo.epa.gov/detailed-facility-report?fid=110001181328>

CUPA SANTA CLARA:

Region: SANTA CLARA
PE#: 2399
Program Description: UNDERGROUND STORAGE TANK PROGRAM RECORD
Latitude: 37.319086
Longitude: -121.905552
Record ID: PR0396022
Facility ID: FA0240018

Region: SANTA CLARA
PE#: 2263
Program Description: CONDITIONALLY EXEMPT (CE)
Latitude: 37.319086
Longitude: -121.905552
Record ID: PR0401566
Facility ID: FA0240018

Region: SANTA CLARA
PE#: Not reported
Program Description: HMBP FAC, \$152 FOR EACH ADDITIONAL 6 CHEMS
Latitude: 37.319086
Longitude: -121.905552
Record ID: PR0396024
Facility ID: FA0240018

Region: SANTA CLARA
PE#: Not reported
Program Description: HMBP FACILITY, 22+ CHEMICALS
Latitude: 37.319086
Longitude: -121.905552
Record ID: PR0396023
Facility ID: FA0240018

Region: SANTA CLARA
PE#: 2205
Program Description: GENERATES 100 KG YR TO <5 TONS/YR
Latitude: 37.319086
Longitude: -121.905552
Record ID: PR0340022
Facility ID: FA0240018

Region: SANTA CLARA
PE#: 2000
Program Description: GENERAL APSA
Latitude: 37.319086
Longitude: -121.905552
Record ID: PR0399597

Map ID
Direction
Distance
Elevation

MAP FINDINGS

Site

Database(s)

EDR ID Number
EPA ID Number

REED AND GRAHAM INC (Continued)

1000182569

Facility ID: FA0240018

Region: SANTA CLARA

PE#: 2263

Program Description: CONDITIONALLY EXEMPT (CE)

Latitude: 37.319086

Longitude: -121.905552

Record ID: PR0371381

Facility ID: FA0240018

Region: SANTA CLARA

PE#: 2225

Program Description: ONSITE HAZ WASTE RECYCLER > 100 KG/MO

Latitude: 37.319086

Longitude: -121.905552

Record ID: PR0422936

Facility ID: FA0240018

Region: SANTA CLARA

PE#: 2261

Program Description: PERMIT BY RULE (PBR)

Latitude: 37.319086

Longitude: -121.905552

Record ID: PR0378627

Facility ID: FA0240018

Region: SANTA CLARA

PE#: 2012

Program Description: APSA FACILITY-10,000 TO <50,000 GAL CAPACITY

Latitude: 37.319086

Longitude: -121.905552

Record ID: PR0400117

Facility ID: FA0240018

EMI:

Year: 1987

County Code: 43

Air Basin: SF

Facility ID: 107

Air District Name: BA

SIC Code: 2951

Air District Name: BAY AREA AQMD

Community Health Air Pollution Info System: Not reported

Consolidated Emission Reporting Rule: Not reported

Total Organic Hydrocarbon Gases Tons/Yr: 1

Reactive Organic Gases Tons/Yr: 1

Carbon Monoxide Emissions Tons/Yr: 1

NOX - Oxides of Nitrogen Tons/Yr: 5

SOX - Oxides of Sulphur Tons/Yr: 0

Particulate Matter Tons/Yr: 3

Part. Matter 10 Micrometers and Smllr Tons/Yr:1

Year: 1990

County Code: 43

Air Basin: SF

Facility ID: 107

Air District Name: BA

Map ID
Direction
Distance
Elevation

MAP FINDINGS

Site

Database(s)

EDR ID Number
EPA ID Number

REED AND GRAHAM INC (Continued)

1000182569

SIC Code: 2951
Air District Name: BAY AREA AQMD
Community Health Air Pollution Info System: Not reported
Consolidated Emission Reporting Rule: Not reported
Total Organic Hydrocarbon Gases Tons/Yr: 3
Reactive Organic Gases Tons/Yr: 2
Carbon Monoxide Emissions Tons/Yr: 2
NOX - Oxides of Nitrogen Tons/Yr: 7
SOX - Oxides of Sulphur Tons/Yr: 0
Particulate Matter Tons/Yr: 4
Part. Matter 10 Micrometers and Smllr Tons/Yr:1

Year: 1995
County Code: 43
Air Basin: SF
Facility ID: 107
Air District Name: BA
SIC Code: 2951
Air District Name: BAY AREA AQMD
Community Health Air Pollution Info System: Not reported
Consolidated Emission Reporting Rule: Not reported
Total Organic Hydrocarbon Gases Tons/Yr: 3
Reactive Organic Gases Tons/Yr: 2
Carbon Monoxide Emissions Tons/Yr: 2
NOX - Oxides of Nitrogen Tons/Yr: 6
SOX - Oxides of Sulphur Tons/Yr: 0
Particulate Matter Tons/Yr: 5
Part. Matter 10 Micrometers and Smllr Tons/Yr:2

Year: 1996
County Code: 43
Air Basin: SF
Facility ID: 107
Air District Name: BA
SIC Code: 2951
Air District Name: BAY AREA AQMD
Community Health Air Pollution Info System: Not reported
Consolidated Emission Reporting Rule: Not reported
Total Organic Hydrocarbon Gases Tons/Yr: 3
Reactive Organic Gases Tons/Yr: 2
Carbon Monoxide Emissions Tons/Yr: 2
NOX - Oxides of Nitrogen Tons/Yr: 6
SOX - Oxides of Sulphur Tons/Yr: 0
Particulate Matter Tons/Yr: 5
Part. Matter 10 Micrometers and Smllr Tons/Yr:2

Year: 1997
County Code: 43
Air Basin: SF
Facility ID: 107
Air District Name: BA
SIC Code: 2951
Air District Name: BAY AREA AQMD
Community Health Air Pollution Info System: Not reported
Consolidated Emission Reporting Rule: Not reported
Total Organic Hydrocarbon Gases Tons/Yr: 2
Reactive Organic Gases Tons/Yr: 1

Map ID
Direction
Distance
Elevation

MAP FINDINGS

Site

Database(s)

EDR ID Number
EPA ID Number

REED AND GRAHAM INC (Continued)

1000182569

Carbon Monoxide Emissions Tons/Yr: 2
NOX - Oxides of Nitrogen Tons/Yr: 6
SOX - Oxides of Sulphur Tons/Yr: 0
Particulate Matter Tons/Yr: 5
Part. Matter 10 Micrometers and Smllr Tons/Yr:2

Year: 1998
County Code: 43
Air Basin: SF
Facility ID: 107
Air District Name: BA
SIC Code: 2951
Air District Name: BAY AREA AQMD
Community Health Air Pollution Info System: Not reported
Consolidated Emission Reporting Rule: Not reported
Total Organic Hydrocarbon Gases Tons/Yr: 3
Reactive Organic Gases Tons/Yr: 2
Carbon Monoxide Emissions Tons/Yr: 2
NOX - Oxides of Nitrogen Tons/Yr: 6
SOX - Oxides of Sulphur Tons/Yr: 0
Particulate Matter Tons/Yr: 62
Part. Matter 10 Micrometers and Smllr Tons/Yr:31

Year: 1999
County Code: 43
Air Basin: SF
Facility ID: 107
Air District Name: BA
SIC Code: 2951
Air District Name: BAY AREA AQMD
Community Health Air Pollution Info System: Not reported
Consolidated Emission Reporting Rule: Not reported
Total Organic Hydrocarbon Gases Tons/Yr: 3
Reactive Organic Gases Tons/Yr: 2
Carbon Monoxide Emissions Tons/Yr: 2
NOX - Oxides of Nitrogen Tons/Yr: 6
SOX - Oxides of Sulphur Tons/Yr: 0
Particulate Matter Tons/Yr: 3
Part. Matter 10 Micrometers and Smllr Tons/Yr:1

Year: 2000
County Code: 43
Air Basin: SF
Facility ID: 107
Air District Name: BA
SIC Code: 2951
Air District Name: BAY AREA AQMD
Community Health Air Pollution Info System: Not reported
Consolidated Emission Reporting Rule: Not reported
Total Organic Hydrocarbon Gases Tons/Yr: 3
Reactive Organic Gases Tons/Yr: 2
Carbon Monoxide Emissions Tons/Yr: 2
NOX - Oxides of Nitrogen Tons/Yr: 6
SOX - Oxides of Sulphur Tons/Yr: 0
Particulate Matter Tons/Yr: 3
Part. Matter 10 Micrometers and Smllr Tons/Yr:1

Map ID
Direction
Distance
Elevation

MAP FINDINGS

Site

Database(s)

EDR ID Number
EPA ID Number

REED AND GRAHAM INC (Continued)

1000182569

Year: 2001
County Code: 43
Air Basin: SF
Facility ID: 107
Air District Name: BA
SIC Code: 2951
Air District Name: BAY AREA AQMD
Community Health Air Pollution Info System: Not reported
Consolidated Emission Reporting Rule: Not reported
Total Organic Hydrocarbon Gases Tons/Yr: 8
Reactive Organic Gases Tons/Yr: 7
Carbon Monoxide Emissions Tons/Yr: 1
NOX - Oxides of Nitrogen Tons/Yr: 4
SOX - Oxides of Sulphur Tons/Yr: 1
Particulate Matter Tons/Yr: 4
Part. Matter 10 Micrometers and Smlr Tons/Yr: 2

Year: 2001
County Code: 43
Air Basin: SF
Facility ID: 11115
Air District Name: BA
SIC Code: 2951
Air District Name: BAY AREA AQMD
Community Health Air Pollution Info System: Y
Consolidated Emission Reporting Rule: Not reported
Total Organic Hydrocarbon Gases Tons/Yr: 21
Reactive Organic Gases Tons/Yr: 18
Carbon Monoxide Emissions Tons/Yr: 0
NOX - Oxides of Nitrogen Tons/Yr: 0
SOX - Oxides of Sulphur Tons/Yr: 0
Particulate Matter Tons/Yr: 0
Part. Matter 10 Micrometers and Smlr Tons/Yr: 0

Year: 2002
County Code: 43
Air Basin: SF
Facility ID: 107
Air District Name: BA
SIC Code: 2951
Air District Name: BAY AREA AQMD
Community Health Air Pollution Info System: Not reported
Consolidated Emission Reporting Rule: Not reported
Total Organic Hydrocarbon Gases Tons/Yr: 8
Reactive Organic Gases Tons/Yr: 7
Carbon Monoxide Emissions Tons/Yr: 1
NOX - Oxides of Nitrogen Tons/Yr: 3
SOX - Oxides of Sulphur Tons/Yr: 0
Particulate Matter Tons/Yr: 6
Part. Matter 10 Micrometers and Smlr Tons/Yr: 3

Year: 2003
County Code: 43
Air Basin: SF
Facility ID: 107
Air District Name: BA
SIC Code: 2951

Map ID
Direction
Distance
Elevation

MAP FINDINGS

Site

Database(s)

EDR ID Number
EPA ID Number

REED AND GRAHAM INC (Continued)

1000182569

Air District Name: BAY AREA AQMD
Community Health Air Pollution Info System: Not reported
Consolidated Emission Reporting Rule: Not reported
Total Organic Hydrocarbon Gases Tons/Yr: 7
Reactive Organic Gases Tons/Yr: 6
Carbon Monoxide Emissions Tons/Yr: 1
NOX - Oxides of Nitrogen Tons/Yr: 4
SOX - Oxides of Sulphur Tons/Yr: 1
Particulate Matter Tons/Yr: 5
Part. Matter 10 Micrometers and Smlr Tons/Yr: 3

Year: 2004
County Code: 43
Air Basin: SF
Facility ID: 107
Air District Name: BA
SIC Code: 2951
Air District Name: BAY AREA AQMD
Community Health Air Pollution Info System: Not reported
Consolidated Emission Reporting Rule: Not reported
Total Organic Hydrocarbon Gases Tons/Yr: 6.578
Reactive Organic Gases Tons/Yr: 5.652378
Carbon Monoxide Emissions Tons/Yr: 1.345
NOX - Oxides of Nitrogen Tons/Yr: 6.185
SOX - Oxides of Sulphur Tons/Yr: 0.953
Particulate Matter Tons/Yr: 6.084
Part. Matter 10 Micrometers and Smlr Tons/Yr: 2.763716

Year: 2005
County Code: 43
Air Basin: SF
Facility ID: 107
Air District Name: BA
SIC Code: 2951
Air District Name: BAY AREA AQMD
Community Health Air Pollution Info System: Not reported
Consolidated Emission Reporting Rule: Not reported
Total Organic Hydrocarbon Gases Tons/Yr: 6.763
Reactive Organic Gases Tons/Yr: 5.8382874
Carbon Monoxide Emissions Tons/Yr: 1.293
NOX - Oxides of Nitrogen Tons/Yr: 5.948
SOX - Oxides of Sulphur Tons/Yr: .915
Particulate Matter Tons/Yr: 5.65
Part. Matter 10 Micrometers and Smlr Tons/Yr: 2.58588

Year: 2006
County Code: 43
Air Basin: SF
Facility ID: 107
Air District Name: BA
SIC Code: 2951
Air District Name: BAY AREA AQMD
Community Health Air Pollution Info System: Not reported
Consolidated Emission Reporting Rule: Not reported
Total Organic Hydrocarbon Gases Tons/Yr: 6.515
Reactive Organic Gases Tons/Yr: 5.6232741
Carbon Monoxide Emissions Tons/Yr: .747

Map ID
Direction
Distance
Elevation

MAP FINDINGS

Site

Database(s)

EDR ID Number
EPA ID Number

REED AND GRAHAM INC (Continued)

1000182569

NOX - Oxides of Nitrogen Tons/Yr: 3.435
SOX - Oxides of Sulphur Tons/Yr: .053
Particulate Matter Tons/Yr: 5.325
Part. Matter 10 Micrometers and Smlr Tons/Yr: 2.350836

Year: 2007
County Code: 43
Air Basin: SF
Facility ID: 107
Air District Name: BA
SIC Code: 2951
Air District Name: BAY AREA AQMD
Community Health Air Pollution Info System: Not reported
Consolidated Emission Reporting Rule: Not reported
Total Organic Hydrocarbon Gases Tons/Yr: 8.444
Reactive Organic Gases Tons/Yr: 6.6988151
Carbon Monoxide Emissions Tons/Yr: .002
NOX - Oxides of Nitrogen Tons/Yr: .007
SOX - Oxides of Sulphur Tons/Yr: 0
Particulate Matter Tons/Yr: 3.568
Part. Matter 10 Micrometers and Smlr Tons/Yr: 1.523688

Year: 2008
County Code: 43
Air Basin: SF
Facility ID: 107
Air District Name: BA
SIC Code: 2951
Air District Name: BAY AREA AQMD
Community Health Air Pollution Info System: Not reported
Consolidated Emission Reporting Rule: Not reported
Total Organic Hydrocarbon Gases Tons/Yr: 7.296
Reactive Organic Gases Tons/Yr: 5.8910784
Carbon Monoxide Emissions Tons/Yr: 0
NOX - Oxides of Nitrogen Tons/Yr: 0
SOX - Oxides of Sulphur Tons/Yr: 0
Particulate Matter Tons/Yr: 3.285
Part. Matter 10 Micrometers and Smlr Tons/Yr: 1.395926

Year: 2009
County Code: 43
Air Basin: SF
Facility ID: 107
Air District Name: BA
SIC Code: 2951
Air District Name: BAY AREA AQMD
Community Health Air Pollution Info System: Not reported
Consolidated Emission Reporting Rule: Not reported
Total Organic Hydrocarbon Gases Tons/Yr: 7.2400000000000002
Reactive Organic Gases Tons/Yr: 5.8356383999999997
Carbon Monoxide Emissions Tons/Yr: 0
NOX - Oxides of Nitrogen Tons/Yr: 0
SOX - Oxides of Sulphur Tons/Yr: 0
Particulate Matter Tons/Yr: 5.5439999999999996
Part. Matter 10 Micrometers and Smlr Tons/Yr: 2.9955980000000002

Year: 2010

Map ID
Direction
Distance
Elevation

MAP FINDINGS

Site

Database(s)

EDR ID Number
EPA ID Number

REED AND GRAHAM INC (Continued)

1000182569

County Code: 43
Air Basin: SF
Facility ID: 107
Air District Name: BA
SIC Code: 2951
Air District Name: BAY AREA AQMD
Community Health Air Pollution Info System: Not reported
Consolidated Emission Reporting Rule: Not reported
Total Organic Hydrocarbon Gases Tons/Yr: 5.4790000000000001
Reactive Organic Gases Tons/Yr: 4.2409283999999996
Carbon Monoxide Emissions Tons/Yr: 0
NOX - Oxides of Nitrogen Tons/Yr: 0.001
SOX - Oxides of Sulphur Tons/Yr: 0
Particulate Matter Tons/Yr: 3.87383719247467
Part. Matter 10 Micrometers and Smlr Tons/Yr: 1.6232

Year: 2011
County Code: 43
Air Basin: SF
Facility ID: 107
Air District Name: BA
SIC Code: 2951
Air District Name: BAY AREA AQMD
Community Health Air Pollution Info System: Not reported
Consolidated Emission Reporting Rule: Not reported
Total Organic Hydrocarbon Gases Tons/Yr: 5.403
Reactive Organic Gases Tons/Yr: 4.1655351
Carbon Monoxide Emissions Tons/Yr: 0.002
NOX - Oxides of Nitrogen Tons/Yr: 0.009
SOX - Oxides of Sulphur Tons/Yr: 0
Particulate Matter Tons/Yr: 0
Part. Matter 10 Micrometers and Smlr Tons/Yr: 0

Year: 2012
County Code: 43
Air Basin: SF
Facility ID: 107
Air District Name: BA
SIC Code: 2951
Air District Name: BAY AREA AQMD
Community Health Air Pollution Info System: Not reported
Consolidated Emission Reporting Rule: Not reported
Total Organic Hydrocarbon Gases Tons/Yr: 5.403
Reactive Organic Gases Tons/Yr: 4.1655351
Carbon Monoxide Emissions Tons/Yr: 0.002
NOX - Oxides of Nitrogen Tons/Yr: 0.009
SOX - Oxides of Sulphur Tons/Yr: 0
Particulate Matter Tons/Yr: 3.7626787146
Part. Matter 10 Micrometers and Smlr Tons/Yr: 1.577

Year: 2013
County Code: 43
Air Basin: SF
Facility ID: 107
Air District Name: BA
SIC Code: 2951
Air District Name: BAY AREA AQMD

Map ID
Direction
Distance
Elevation

MAP FINDINGS

Site

Database(s)

EDR ID Number
EPA ID Number

REED AND GRAHAM INC (Continued)

1000182569

Community Health Air Pollution Info System: Not reported
Consolidated Emission Reporting Rule: Not reported
Total Organic Hydrocarbon Gases Tons/Yr: 7.838
Reactive Organic Gases Tons/Yr: 6.8741685
Carbon Monoxide Emissions Tons/Yr: 1.677
NOX - Oxides of Nitrogen Tons/Yr: 6.718
SOX - Oxides of Sulphur Tons/Yr: 0.027
Particulate Matter Tons/Yr: 7.951
Part. Matter 10 Micrometers and Smllr Tons/Yr: 3.266

Year: 2014
County Code: 43
Air Basin: SF
Facility ID: 107
Air District Name: BA
SIC Code: 2951
Air District Name: BAY AREA AQMD
Community Health Air Pollution Info System: Not reported
Consolidated Emission Reporting Rule: Not reported
Total Organic Hydrocarbon Gases Tons/Yr: 8.087025834
Reactive Organic Gases Tons/Yr: 0
Carbon Monoxide Emissions Tons/Yr: 1.748910065
NOX - Oxides of Nitrogen Tons/Yr: 7.007182264
SOX - Oxides of Sulphur Tons/Yr: 0.028394682
Particulate Matter Tons/Yr: 8.389625044
Part. Matter 10 Micrometers and Smllr Tons/Yr: 3.445793961

Year: 2015
County Code: 43
Air Basin: SF
Facility ID: 107
Air District Name: BA
SIC Code: 2951
Air District Name: BAY AREA AQMD
Community Health Air Pollution Info System: Not reported
Consolidated Emission Reporting Rule: Not reported
Total Organic Hydrocarbon Gases Tons/Yr: 7.167897682
Reactive Organic Gases Tons/Yr: 7.081434682
Carbon Monoxide Emissions Tons/Yr: 9.283381
NOX - Oxides of Nitrogen Tons/Yr: 1.921796
SOX - Oxides of Sulphur Tons/Yr: 0.0258591
Particulate Matter Tons/Yr: 7.537445968
Part. Matter 10 Micrometers and Smllr Tons/Yr: 3.096890573

Year: 2016
County Code: 43
Air Basin: SF
Facility ID: 107
Air District Name: BA
SIC Code: 2951
Air District Name: BAY AREA AQMD
Community Health Air Pollution Info System: Not reported
Consolidated Emission Reporting Rule: Not reported
Total Organic Hydrocarbon Gases Tons/Yr: 5.545232694
Reactive Organic Gases Tons/Yr: 5.1744789911
Carbon Monoxide Emissions Tons/Yr: 9.862350988
NOX - Oxides of Nitrogen Tons/Yr: 2.04165122

Map ID
Direction
Distance
Elevation

MAP FINDINGS

Site

Database(s)

EDR ID Number
EPA ID Number

REED AND GRAHAM INC (Continued)

1000182569

SOX - Oxides of Sulphur Tons/Yr: 0.027471852
Particulate Matter Tons/Yr: 8.260106588
Part. Matter 10 Micrometers and Smllr Tons/Yr: 3.391063366

HIST CORTESE:

Region: CORTESE
Facility County Code: 43
Reg By: LTNKA
Reg Id: 43-0898

NPDES:

Facility Status: Not reported
NPDES Number: Not reported
Region: Not reported
Agency Number: Not reported
Regulatory Measure ID: Not reported
Place ID: Not reported
Order Number: Not reported
WDID: 2 43I006692
Regulatory Measure Type: Industrial
Program Type: Not reported
Adoption Date Of Regulatory Measure: Not reported
Effective Date Of Regulatory Measure: Not reported
Termination Date Of Regulatory Measure: Not reported
Expiration Date Of Regulatory Measure: Not reported
Discharge Address: Not reported
Discharge Name: Not reported
Discharge City: Not reported
Discharge State: Not reported
Discharge Zip: Not reported
Status: Active
Status Date: 05/04/1992
Operator Name: Reed Graham Inc
Operator Address: 690 Sunol St
Operator City: San Jose
Operator State: California
Operator Zip: 95126

NPDES as of 03/2018:

NPDES Number: CAS000001
Status: Active
Agency Number: 0
Region: 2
Regulatory Measure ID: 183887
Order Number: 97-03-DWQ
Regulatory Measure Type: Enrollee
Place ID: Not reported
WDID: 2 43I006692
Program Type: Industrial
Adoption Date Of Regulatory Measure: Not reported
Effective Date Of Regulatory Measure: 05/04/1992
Expiration Date Of Regulatory Measure: Not reported
Termination Date Of Regulatory Measure: Not reported
Discharge Name: Reed Graham Inc
Discharge Address: 690 Sunol St
Discharge City: San Jose
Discharge State: California

Map ID
Direction
Distance
Elevation

MAP FINDINGS

Site

Database(s)

EDR ID Number
EPA ID Number

REED AND GRAHAM INC (Continued)

1000182569

Discharge Zip: 95126
Received Date: Not reported
Processed Date: Not reported
Status: Not reported
Status Date: Not reported
Place Size: Not reported
Place Size Unit: Not reported
Contact: Not reported
Contact Title: Not reported
Contact Phone: Not reported
Contact Phone Ext: Not reported
Contact Email: Not reported
Operator Name: Not reported
Operator Address: Not reported
Operator City: Not reported
Operator State: Not reported
Operator Zip: Not reported
Operator Contact: Not reported
Operator Contact Title: Not reported
Operator Contact Phone: Not reported
Operator Contact Phone Ext: Not reported
Operator Contact Email: Not reported
Operator Type: Not reported
Developer: Not reported
Developer Address: Not reported
Developer City: Not reported
Developer State: Not reported
Developer Zip: Not reported
Developer Contact: Not reported
Developer Contact Title: Not reported
Constype Linear Utility Ind: Not reported
Emergency Phone: Not reported
Emergency Phone Ext: Not reported
Constype Above Ground Ind: Not reported
Constype Below Ground Ind: Not reported
Constype Cable Line Ind: Not reported
Constype Comm Line Ind: Not reported
Constype Commercial Ind: Not reported
Constype Electrical Line Ind: Not reported
Constype Gas Line Ind: Not reported
Constype Industrial Ind: Not reported
Constype Other Description: Not reported
Constype Other Ind: Not reported
Constype Recons Ind: Not reported
Constype Residential Ind: Not reported
Constype Transport Ind: Not reported
Constype Utility Description: Not reported
Constype Utility Ind: Not reported
Constype Water Sewer Ind: Not reported
Dir Discharge Uswater Ind: Not reported
Receiving Water Name: Not reported
Certifier: Not reported
Certifier Title: Not reported
Certification Date: Not reported
Primary Sic: Not reported
Secondary Sic: Not reported
Tertiary Sic: Not reported

Map ID
Direction
Distance
Elevation

MAP FINDINGS

Site

Database(s)

EDR ID Number
EPA ID Number

REED AND GRAHAM INC (Continued)

1000182569

NPDES Number: Not reported
Status: Not reported
Agency Number: Not reported
Region: 2
Regulatory Measure ID: 183887
Order Number: Not reported
Regulatory Measure Type: Industrial
Place ID: Not reported
WDID: 2 43I006692
Program Type: Not reported
Adoption Date Of Regulatory Measure: Not reported
Effective Date Of Regulatory Measure: Not reported
Expiration Date Of Regulatory Measure: Not reported
Termination Date Of Regulatory Measure: Not reported
Discharge Name: Not reported
Discharge Address: Not reported
Discharge City: Not reported
Discharge State: Not reported
Discharge Zip: Not reported
Received Date: 05/09/2008
Processed Date: 05/04/1992
Status: Active
Status Date: 05/04/1992
Place Size: 6
Place Size Unit: Acres
Contact: Mozammel Haq
Contact Title: Not reported
Contact Phone: 408-287-1400
Contact Phone Ext: 288
Contact Email: mozammel@rginc.com
Operator Name: Reed Graham Inc
Operator Address: 690 Sunol St
Operator City: San Jose
Operator State: California
Operator Zip: 95126
Operator Contact: Sal Guido
Operator Contact Title: Not reported
Operator Contact Phone: 408-287-1400
Operator Contact Phone Ext: Not reported
Operator Contact Email: sguido@rginc.com
Operator Type: Private Business
Developer: Not reported
Developer Address: Not reported
Developer City: Not reported
Developer State: California
Developer Zip: Not reported
Developer Contact: Not reported
Developer Contact Title: Not reported
Constype Linear Utility Ind: Not reported
Emergency Phone: 408-287-1400
Emergency Phone Ext: Not reported
Constype Above Ground Ind: Not reported
Constype Below Ground Ind: Not reported
Constype Cable Line Ind: Not reported
Constype Comm Line Ind: Not reported
Constype Commercial Ind: Not reported
Constype Electrical Line Ind: Not reported

Map ID
Direction
Distance
Elevation

MAP FINDINGS

Site

Database(s)

EDR ID Number
EPA ID Number

REED AND GRAHAM INC (Continued)

1000182569

Constype Gas Line Ind: Not reported
Constype Industrial Ind: Not reported
Constype Other Description: Not reported
Constype Other Ind: Not reported
Constype Recons Ind: Not reported
Constype Residential Ind: Not reported
Constype Transport Ind: Not reported
Constype Utility Description: Not reported
Constype Utility Ind: Not reported
Constype Water Sewer Ind: Not reported
Dir Discharge Uswater Ind: N
Receiving Water Name: Guadalupe River
Certifier: Mozammel Haq
Certifier Title: EHS Manager
Certification Date: 23-JAN-15
Primary Sic: 2951-Asphalt Paving Mixtures and Blocks
Secondary Sic: Not reported
Tertiary Sic: Not reported

Facility Status: Active
NPDES Number: CAS000001
Region: 2
Agency Number: 0
Regulatory Measure ID: 183887
Place ID: Not reported
Order Number: 97-03-DWQ
WDID: 2 43I006692
Regulatory Measure Type: Enrollee
Program Type: Industrial
Adoption Date Of Regulatory Measure: Not reported
Effective Date Of Regulatory Measure: 05/04/1992
Termination Date Of Regulatory Measure: Not reported
Expiration Date Of Regulatory Measure: Not reported
Discharge Address: 690 Sunol St
Discharge Name: Reed Graham Inc
Discharge City: San Jose
Discharge State: California
Discharge Zip: 95126
Status: Not reported
Status Date: Not reported
Operator Name: Not reported
Operator Address: Not reported
Operator City: Not reported
Operator State: Not reported
Operator Zip: Not reported

NPDES as of 03/2018:

NPDES Number: CAS000001
Status: Active
Agency Number: 0
Region: 2
Regulatory Measure ID: 183887
Order Number: 97-03-DWQ
Regulatory Measure Type: Enrollee
Place ID: Not reported
WDID: 2 43I006692
Program Type: Industrial

Map ID
Direction
Distance
Elevation

MAP FINDINGS

Site

Database(s)

EDR ID Number
EPA ID Number

REED AND GRAHAM INC (Continued)

1000182569

Adoption Date Of Regulatory Measure: Not reported
Effective Date Of Regulatory Measure: 05/04/1992
Expiration Date Of Regulatory Measure: Not reported
Termination Date Of Regulatory Measure: Not reported
Discharge Name: Reed Graham Inc
Discharge Address: 690 Sunol St
Discharge City: San Jose
Discharge State: California
Discharge Zip: 95126
Received Date: Not reported
Processed Date: Not reported
Status: Not reported
Status Date: Not reported
Place Size: Not reported
Place Size Unit: Not reported
Contact: Not reported
Contact Title: Not reported
Contact Phone: Not reported
Contact Phone Ext: Not reported
Contact Email: Not reported
Operator Name: Not reported
Operator Address: Not reported
Operator City: Not reported
Operator State: Not reported
Operator Zip: Not reported
Operator Contact: Not reported
Operator Contact Title: Not reported
Operator Contact Phone: Not reported
Operator Contact Phone Ext: Not reported
Operator Contact Email: Not reported
Operator Type: Not reported
Developer: Not reported
Developer Address: Not reported
Developer City: Not reported
Developer State: Not reported
Developer Zip: Not reported
Developer Contact: Not reported
Developer Contact Title: Not reported
Constype Linear Utility Ind: Not reported
Emergency Phone: Not reported
Emergency Phone Ext: Not reported
Constype Above Ground Ind: Not reported
Constype Below Ground Ind: Not reported
Constype Cable Line Ind: Not reported
Constype Comm Line Ind: Not reported
Constype Commercial Ind: Not reported
Constype Electrical Line Ind: Not reported
Constype Gas Line Ind: Not reported
Constype Industrial Ind: Not reported
Constype Other Description: Not reported
Constype Other Ind: Not reported
Constype Recons Ind: Not reported
Constype Residential Ind: Not reported
Constype Transport Ind: Not reported
Constype Utility Description: Not reported
Constype Utility Ind: Not reported
Constype Water Sewer Ind: Not reported

Map ID
Direction
Distance
Elevation

MAP FINDINGS

Site

Database(s)

EDR ID Number
EPA ID Number

REED AND GRAHAM INC (Continued)

1000182569

Dir Discharge Uswater Ind: Not reported
Receiving Water Name: Not reported
Certifier: Not reported
Certifier Title: Not reported
Certification Date: Not reported
Primary Sic: Not reported
Secondary Sic: Not reported
Tertiary Sic: Not reported

NPDES Number: Not reported
Status: Not reported
Agency Number: Not reported
Region: 2
Regulatory Measure ID: 183887
Order Number: Not reported
Regulatory Measure Type: Industrial
Place ID: Not reported
WDID: 2 431006692
Program Type: Not reported
Adoption Date Of Regulatory Measure: Not reported
Effective Date Of Regulatory Measure: Not reported
Expiration Date Of Regulatory Measure: Not reported
Termination Date Of Regulatory Measure: Not reported
Discharge Name: Not reported
Discharge Address: Not reported
Discharge City: Not reported
Discharge State: Not reported
Discharge Zip: Not reported
Received Date: 05/09/2008
Processed Date: 05/04/1992
Status: Active
Status Date: 05/04/1992
Place Size: 6
Place Size Unit: Acres
Contact: Mozammel Haq
Contact Title: Not reported
Contact Phone: 408-287-1400
Contact Phone Ext: 288
Contact Email: mozammel@rginc.com
Operator Name: Reed Graham Inc
Operator Address: 690 Sunol St
Operator City: San Jose
Operator State: California
Operator Zip: 95126
Operator Contact: Sal Guido
Operator Contact Title: Not reported
Operator Contact Phone: 408-287-1400
Operator Contact Phone Ext: Not reported
Operator Contact Email: sguido@rginc.com
Operator Type: Private Business
Developer: Not reported
Developer Address: Not reported
Developer City: Not reported
Developer State: California
Developer Zip: Not reported
Developer Contact: Not reported
Developer Contact Title: Not reported

Map ID
Direction
Distance
Elevation

MAP FINDINGS

Site

Database(s)

EDR ID Number
EPA ID Number

REED AND GRAHAM INC (Continued)

1000182569

Constype Linear Utility Ind: Not reported
Emergency Phone: 408-287-1400
Emergency Phone Ext: Not reported
Constype Above Ground Ind: Not reported
Constype Below Ground Ind: Not reported
Constype Cable Line Ind: Not reported
Constype Comm Line Ind: Not reported
Constype Commercial Ind: Not reported
Constype Electrical Line Ind: Not reported
Constype Gas Line Ind: Not reported
Constype Industrial Ind: Not reported
Constype Other Description: Not reported
Constype Other Ind: Not reported
Constype Recons Ind: Not reported
Constype Residential Ind: Not reported
Constype Transport Ind: Not reported
Constype Utility Description: Not reported
Constype Utility Ind: Not reported
Constype Water Sewer Ind: Not reported
Dir Discharge Uswater Ind: N
Receiving Water Name: Guadalupe River
Certifier: Mozammel Haq
Certifier Title: EHS Manager
Certification Date: 23-JAN-15
Primary Sic: 2951-Asphalt Paving Mixtures and Blocks
Secondary Sic: Not reported
Tertiary Sic: Not reported

SAN JOSE HAZMAT:

Region: SAN JOSE
File Num: 403537
Class: Misc. Complex firms and labs

WDS:

Facility ID: San Francisco Bay 43I006692
Facility Type: Other - Does not fall into the category of Municipal/Domestic, Industrial, Agricultural or Solid Waste (Class I, II or III)
Facility Status: Active - Any facility with a continuous or seasonal discharge that is under Waste Discharge Requirements.
NPDES Number: CAS000001 The 1st 2 characters designate the state. The remaining 7 are assigned by the Regional Board
Subregion: 2
Facility Telephone: Not reported
Facility Contact: Not reported
Agency Name: REED & GRAHAM INC
Agency Address: Not reported
Agency City,St,Zip: 0
Agency Contact: Not reported
Agency Telephone: Not reported
Agency Type: Not reported
SIC Code: 0
SIC Code 2: Not reported
Primary Waste Type: Not reported
Primary Waste: Not reported
Waste Type2: Not reported

Map ID
Direction
Distance
Elevation

MAP FINDINGS

Site

Database(s)

EDR ID Number
EPA ID Number

REED AND GRAHAM INC (Continued)

1000182569

Waste2: Not reported
Primary Waste Type: Not reported
Secondary Waste: Not reported
Secondary Waste Type: Not reported
Design Flow: 0
Baseline Flow: 0
Reclamation: Not reported
POTW: Not reported
Treat To Water: Minor Threat to Water Quality. A violation of a regional board order should cause a relatively minor impairment of beneficial uses compared to a major or minor threat. Not: All nurds without a TTWQ will be considered a minor threat to water quality unless coded at a higher Level. A Zero (0) may be used to code those NURDS that are found to represent no threat to water quality.

Complexity: Category C - Facilities having no waste treatment systems, such as cooling water dischargers or those who must comply through best management practices, facilities with passive waste treatment and disposal systems, such as septic systems with subsurface disposal, or dischargers having waste storage systems with land disposal such as dairy waste ponds.

CIWQS:

Agency: Reed Graham Inc
Agency Address: 690 Sunol St, San Jose, CA 95126
Place/Project Type: Industrial - Asphalt Paving Mixtures and Blocks
SIC/NAICS: 2951
Region: 2
Program: INDSTW
Regulatory Measure Status: Active
Regulatory Measure Type: Storm water industrial
Order Number: 2014-0057-DWQ
WDID: 2 43I006692
NPDES Number: CAS000001
Adoption Date: Not reported
Effective Date: 05/04/1992
Termination Date: Not reported
Expiration/Review Date: Not reported
Design Flow: Not reported
Major/Minor: Not reported
Complexity: Not reported
TTWQ: Not reported
Enforcement Actions within 5 years: 0
Violations within 5 years: 0
Latitude: 37.31815
Longitude: -121.90557

CERS TANKS:

Site ID: 147253
CERS ID: 10093729
CERS Description: Chemical Storage Facilities

Violations:

Site ID: 147253
Site Name: Reed & Graham, Inc.
Violation Date: 09-26-2014
Citation: 22 CCR 16 66266.130 - California Code of Regulations, Title 22, Chapter 16, Section(s) 66266.130

Map ID
Direction
Distance
Elevation

MAP FINDINGS

Site

Database(s)

EDR ID Number
EPA ID Number

REED AND GRAHAM INC (Continued)

1000182569

Violation Description: Failure to properly handle, manage, label, and recycle used oil and fuel filters.

Violation Notes: Returned to compliance on 09/26/2014. Used

Oil filter 55 gallon drum was not properly marked. Drum was properly marked during the inspection. No further corrective actions required.

Violation Division: Santa Clara County Environmental Health

Violation Program: HW

Violation Source: CERS

Site ID: 147253

Site Name: Reed & Graham, Inc.

Violation Date: 03-03-2015

Citation: HSC 6.67 25270.4.5(a) - California Health and Safety Code, Chapter 6.67, Section(s) 25270.4.5(a)

Violation Description: Failure to designate a person accountable for discharge prevention and who reports to facility management.

Violation Notes: Returned to compliance on 03/31/2015. DESIGNATE BY "NAME" THE CURRENT EMPLOYEE WHO IS ACCOUNTABLE FOR DISCHARGE PREVENTION. NOT BY TITLE.

Violation Division: Santa Clara County Environmental Health

Violation Program: APSA

Violation Source: CERS

Site ID: 147253

Site Name: Reed & Graham, Inc.

Violation Date: 09-25-2015

Citation: HSC 6.75 25299.30-25299.34 - California Health and Safety Code, Chapter 6.75, Section(s) 25299.30-25299.34

Violation Description: Failure to submit and maintain complete and current Certification of Financial Responsibility or other mechanism of financial assurance.

Violation Notes: Returned to compliance on 09/25/2015. Facility

did not update CERS with current Certification of Financial Responsibility (CFR) covering the updated insurance policy coverage dates (5/1/2015-2016). You do not need to wait for the insurance paperwork to return to update the CFR on CERS. Update the CFR with the new policy dates and upload to CERS within 30 days of signing the new policy. Updated CFR uploaded to CERS today. No further corrective actions required.

Violation Division: Santa Clara County Environmental Health

Violation Program: UST

Violation Source: CERS

Site ID: 147253

Site Name: Reed & Graham, Inc.

Violation Date: 09-26-2014

Citation: 22 CCR 23 66273.31(a) - California Code of Regulations, Title 22, Chapter 23, Section(s) 66273.31(a)

Violation Description: Failure of the universal waste handler to transfer universal waste to the appropriate designation facility.

Violation Notes: Returned to compliance on 09/26/2014. Two

aerosol containers of GM 100 were observed in the absorbent waste in Vehicle Maintenance and one aerosol can of Orange clean was observed in the trash at the Waste Water Treatment area. Facility has a 55

Map ID
Direction
Distance
Elevation

MAP FINDINGS

Site

Database(s)

EDR ID Number
EPA ID Number

REED AND GRAHAM INC (Continued)

1000182569

gallon drum specifically for Universal Waste aerosol cans. The aerosol containers were removed from the trash/waste container and placed in the Universal Waste drum during the inspection. No further corrective actions required.

Violation Division: Santa Clara County Environmental Health
Violation Program: HW
Violation Source: CERS

Site ID: 147253
Site Name: Reed & Graham, Inc.
Violation Date: 09-26-2014
Citation: HSC 6.5 25201.5(d)(6) - California Health and Safety Code, Chapter 6.5, Section(s) 25201.5(d)(6)

Violation Description: Failure of the generator to prepare and maintain onsite, for a period of three years, the following: (1) compliance records of all pretreatment and discharge records to the POTW; (2) records of the dates, concentrations, amounts, and types of waste treated; and (3) operating instructions.

Violation Notes: Returned to compliance on 10/17/2014.

Facility does not have a written operating procedure for the waste treatment system available for review. Prepare an operating procedure for the system used on site and have it available for review.

Violation Division: Santa Clara County Environmental Health
Violation Program: CE
Violation Source: CERS

Site ID: 147253
Site Name: Reed & Graham, Inc.
Violation Date: 03-03-2015
Citation: HSC 6.67 25270.4.5(a) - California Health and Safety Code, Chapter 6.67, Section(s) 25270.4.5(a)

Violation Description: Failure to schedule and conduct spill prevention briefings at least once a year.

Violation Notes: Returned to compliance on 03/31/2015. FACILITY DID NOT PROVIDE ANNUAL BRIEFING TO OIL HANDLING PERSONNEL. PROVIDE ANNUAL REFRESHER BRIEFINGS TO OIL HANDLING PERSONNEL RELEVANT TO THE SPCC PLAN.

Violation Division: Santa Clara County Environmental Health
Violation Program: APSA
Violation Source: CERS

Site ID: 147253
Site Name: Reed & Graham, Inc.
Violation Date: 09-26-2014
Citation: 40 CFR 1 262.34(d)(5)(iii) - U.S. Code of Federal Regulations, Title 40, Chapter 1, Section(s) 262.34(d)(5)(iii)

Violation Description: Failure to ensure employees are familiar with the handling and compliance of hazardous waste regulations and emergency response.

Violation Notes: Returned to compliance on 10/17/2014.

Facility is not training employees in site-specific hazardous waste roles and procedures. Train employees handling hazardous waste in site-specific procedures for normal and emergency operations.

Violation Division: Santa Clara County Environmental Health

Map ID
Direction
Distance
Elevation

MAP FINDINGS

Site

Database(s)

EDR ID Number
EPA ID Number

REED AND GRAHAM INC (Continued)

1000182569

Violation Program: HW
Violation Source: CERS

Site ID: 147253
Site Name: Reed & Graham, Inc.
Violation Date: 03-03-2015
Citation: HSC 6.67 25270.4.5(a) - California Health and Safety Code, Chapter 6.67, Section(s) 25270.4.5(a)

Violation Description: Failure to obtain facility management approval to fully implement the SPCC Plan.

Violation Notes: Returned to compliance on 03/31/2015. THE CURRENT SPCC PLAN DATED DECEMBER 11, 2012 WAS NOT REVIEWED AND APPROVED BY CURRENT MANAGEMENT. HAVE SENIOR MANAGEMENT REVIEW AND APPROVE PLAN.

Violation Division: Santa Clara County Environmental Health
Violation Program: APSA
Violation Source: CERS

Site ID: 147253
Site Name: Reed & Graham, Inc.
Violation Date: 09-26-2014
Citation: HSC 6.75 25299.30-25299.34 - California Health and Safety Code, Chapter 6.75, Section(s) 25299.30-25299.34

Violation Description: Failure to submit and maintain complete and current Certification of Financial Responsibility or other mechanism of financial assurance.

Violation Notes: Returned to compliance on 10/17/2014.

Facility did not update CERS with a new CFR reflecting the updated coverage dates on their insurance policy. Observed email documentation of current coverage from insurance provider. Submit a CFR with the current information to CERS and ensure the CFR is updated and submitted to CERS with each new insurance policy term.

Violation Division: Santa Clara County Environmental Health
Violation Program: UST
Violation Source: CERS

Site ID: 147253
Site Name: Reed & Graham, Inc.
Violation Date: 09-26-2014
Citation: HSC 6.95 25508.1(a)-(e) - California Health and Safety Code, Chapter 6.95, Section(s) 25508.1(a)-(e)

Violation Description: Failure to electronically update business plan within 30 days of any one of the following events: A 100 percent or more increase in the quantity of a previously disclosed material. Any handling of a previously undisclosed hazardous materials at or above reportable quantities. A change of business address, business ownership, or business name.

Violation Notes: Returned to compliance on 10/17/2014.

The facility did not report various chemicals (latex in 260 gallon totes, Gator-Aid Crack filler in 5 gallon buckets on pallets, solid asphalt sealants on pallets) stored in the covered storage near the Emulsion Plant Storage Warehouse; in the Emulsion Plant Storage Warehouse: 12.5% Sodium Hypochlorite solution (4x 55 gallons), latex in totes, Indolin AA86 in totes, Indolin CC (solid) on pallets; 8x 9 gallon forklift cylinders of propane in the tire room. Other materials (oxygen, acetylene) are noted as stored in locations such as "Hot Mix

Map ID
Direction
Distance
Elevation

MAP FINDINGS

Site

Database(s)

EDR ID Number
EPA ID Number

REED AND GRAHAM INC (Continued)

1000182569

Asphalt Plant" but are actually closer to the "Spirit Shop". Update the online inventory with all additional hazardous materials storage (including products for sale) and ensure the location information is specific enough to be able to locate the materials when referencing the included map by either using the names of the building/areas or the grid [Truncated]

Violation Division: Santa Clara County Environmental Health
Violation Program: HMRRP
Violation Source: CERS

Site ID: 147253
Site Name: Reed & Graham, Inc.
Violation Date: 03-03-2015
Citation: HSC 6.67 25270.4.5(a) - California Health and Safety Code, Chapter 6.67, Section(s) 25270.4.5(a)

Violation Description: Failure to comply with all of the following requirements: 1. Failure to conduct inspections and tests in accordance with written procedures that you or a certifying engineer have developed for the facility. 2. Failure to sign written procedures and/or a record of inspections and/or customary business records by the appropriate supervisor or inspector. 3. Failure to keep written procedures and/or a record of inspections and/or customary business records with the plan. AND 4. Failure to maintain written procedures and/or a record of inspections and/or customary business records for three years.

Violation Notes: Returned to compliance on 03/31/2015. THE FACILITY WAS NOT USING THE INSPECTIONS FORMS IN THE SPCC PLAN TO DOCUMENT MONTHLY INSPECTIONS. THE FORM USED TO DOCUMENT DAILY INSPECTIONS WAS FOR A CONTAINER (I.E. DRUM) STORAGE AREA AND NOT FOR ABOVE GROUND TANKS AND RELATED TANK EQUIPMENT SUCH AS PIPES, VISUAL MONITORING DEVICES, VALVES, FLANGES, DIKES, HOSES AND HOSES. REMOVE OUTDATED FORMS AND UPDATE FORMS AND USE A APPROPRIATE FORM TO DOCUMENT TANK INSPECTIONS. SUCH TANK INSPECTION FORMS CAN BE FOUND ON THE INTERNET.

Violation Division: Santa Clara County Environmental Health
Violation Program: APSA
Violation Source: CERS

Site ID: 147253
Site Name: Reed & Graham, Inc.
Violation Date: 09-26-2014
Citation: HSC 6.5 Multiple Sections - California Health and Safety Code, Chapter 6.5, Section(s) Multiple Sections

Violation Description: Haz Waste Generator Program - Operations/Maintenance - General
Violation Notes: Returned to compliance on 10/17/2014.

Asphaltic materials drained from truck filters to 1x 55 gallon drum outside Vehicle Maintenance and 24x 5 gallon buckets of emulsion testing waste at the Emulsion QC Lab were not marked. Properly mark the containers and ensure they are properly marked when waste is first added to the container. The facility had Excluded Recyclable Materials labels available.

Violation Division: Santa Clara County Environmental Health
Violation Program: HW
Violation Source: CERS

Site ID: 147253
Site Name: Reed & Graham, Inc.

Map ID
Direction
Distance
Elevation

MAP FINDINGS

Site

Database(s)

EDR ID Number
EPA ID Number

REED AND GRAHAM INC (Continued)

1000182569

Violation Date: 03-03-2015
Citation: HSC 6.67 25270.4.5(a) - California Health and Safety Code, Chapter 6.67, Section(s) 25270.4.5(a)
Violation Description: Failure to adequately describe the physical layout of the facility, or no description of the physical layout of the facility included within the SPCC plan.
Violation Notes: Returned to compliance on 03/31/2015. IN THE AGENCY REPORTING SECTION IN THE EVENT OF A RELEASE ADD THE SANTA CLARA COUNTY DEPARTMENT OF ENVIRONMENTAL HEALTH CUPA WHO CAN BE REACHED AT 408-918-3400.
Violation Division: Santa Clara County Environmental Health
Violation Program: APSA
Violation Source: CERS

Site ID: 147253
Site Name: Reed & Graham, Inc.
Violation Date: 09-26-2014
Citation: HSC 6.5 Multiple Sections - California Health and Safety Code, Chapter 6.5, Section(s) Multiple Sections
Violation Description: Haz Waste Generator Program - Operations/Maintenance - General
Violation Notes: Returned to compliance on 10/17/2014.

Facility did not mark 14 empty 55 gallon drums with the date they were emptied. Properly mark the empty drums with the date emptied and ensure all empty containers are properly marked when emptied.

Violation Division: Santa Clara County Environmental Health
Violation Program: HW
Violation Source: CERS

Site ID: 147253
Site Name: Reed & Graham, Inc.
Violation Date: 09-26-2014
Citation: 22 CCR 12 66262.34(f) - California Code of Regulations, Title 22, Chapter 12, Section(s) 66262.34(f)
Violation Description: Failure to properly label hazardous waste accumulation containers with the following requirements: "Hazardous Waste", name and address of the generator, physical and chemical characteristics of the Hazardous Waste, and starting accumulation date.
Violation Notes: Returned to compliance on 10/17/2014.

Facility did not properly mark all hazardous waste containers (1x55 gallon drum of absorbent and other asphalt debris: no marking, Used oil tank: physical state and hazard characteristic- Corrected in Vehicle Maintenance; 1 quart container: no marking in The Asphalt Lab; Used oil 55 gallon drum and paint related waste: physical state and hazard characteristic- Corrected in the emulsion plant storage area). Properly mark all hazardous waste containers when waste is first accumulated.

Violation Division: Santa Clara County Environmental Health
Violation Program: HW
Violation Source: CERS

Site ID: 147253
Site Name: Reed & Graham, Inc.
Violation Date: 03-03-2015
Citation: HSC 6.67 25270.4.5(a) - California Health and Safety Code, Chapter

Map ID
Direction
Distance
Elevation

MAP FINDINGS

Site

Database(s)

EDR ID Number
EPA ID Number

REED AND GRAHAM INC (Continued)

1000182569

Violation Description: 6.67, Section(s) 25270.4.5(a)
Failure to have a professional engineer certify and review the SPCC Plan.

Violation Notes: Returned to compliance on 03/31/2015. THE CURRENT SPCC PLAN DATED DECEMBER 11, 2012 HAS NOT BEEN REVIEWED AND SIGNED BY A PROFESSIONAL ENGINEER. HAVE A PROFESSIONAL ENGINEER REVIEW, APPROVE AND SIGN THE SPCC PLAN.

Violation Division: Santa Clara County Environmental Health
Violation Program: APSA
Violation Source: CERS

Site ID: 147253
Site Name: Reed & Graham, Inc.
Violation Date: 03-03-2015
Citation: HSC 6.67 25270.4.5(a) - California Health and Safety Code, Chapter 6.67, Section(s) 25270.4.5(a)

Violation Description: Failure to provide training regarding: 1. The operation and maintenance of equipment to prevent discharges. 2. Discharge procedure protocols. 3. Applicable pollution control laws, rules, and regulations. 4. General facility operations. AND 5. The contents of the SPCC Plan.

Violation Notes: Returned to compliance on 03/31/2015. OIL HANDLING PERSONNEL HAVE NOT RECEIVED SPECIFIC SPCC TRAINING. PROVIDE EMPLOYEE TRAINING SPECIFICALLY TO THE SPCC PLAN RELEVANT TO EMERGENCY PROCEDURES TO BE FOLLOWED IN THE EVENT OF A RELEASE OR EMERGENCY.

Violation Division: Santa Clara County Environmental Health
Violation Program: APSA
Violation Source: CERS

Evaluation:
Eval General Type: Compliance Evaluation Inspection
Eval Date: 04-26-2018
Violations Found: No
Eval Type: Routine done by local agency
Eval Notes: Inspection began on 4/20/2018 with facility walk through and document review and concluded today with report delivery. Also present during the walk through were Ruben Williams, Senior Hazardous Materials Specialist and Jonathan Blazo, Hazardous Materials Specialist II from HMCD. Facility is a hot mix asphalt and emulsion production facility. Operator is property owner. CERS submittal on 4/13/2018 is generally accurate as observed. Submittal was updated with the new hazard classifications as recently required and submitted during the inspection. Facility has submitted at least annually for the past 3 years. Training documentation reviewed.

Eval Division: Santa Clara County Environmental Health
Eval Program: HMRRP
Eval Source: CERS

Eval General Type: Compliance Evaluation Inspection
Eval Date: 05-04-2018
Violations Found: No
Eval Type: Routine done by local agency
Eval Notes: A ABOVEGROUND PETROLEUM STORAGE ACT (APSA) INSPECTION WAS CONDUCTED WITH MR. MOZAMMEL HAQ-SAFETY MANAGER WITH REED AND GRAHAM INC. AND HAZARDOUS MATERIALS SPECIALISTS JONATHON BLAZO AND MATTHEW BURGE WITH SANTA CLARA COUNTY DEPARTMENT OF ENVIRONMENTAL HEALTH HAZARDOUS MATERIALS COMPLIANCE DIVISION. THE INSPECTION WAS CONDUCTED ON APRIL

Map ID
Direction
Distance
Elevation

MAP FINDINGS

Site

Database(s)

EDR ID Number
EPA ID Number

REED AND GRAHAM INC (Continued)

1000182569

20, 2018 AND THE NOTICE OF INSPECTION REPORT WAS ISSUED ON MAY 4, 2018. A FACILITY WALK-THROUGH WAS CONDUCTED OF ALL PETROLEUM STORAGE AREAS WHICH INCLUDED BULK STORAGE TANKS AND PETROLEUM CONTAINER STORAGE AREAS. DURING THE WALK-THROUGH NO VIOLATIONS OF THE ABOVEGROUND PETROLEUM STORAGE ACT WERE OBSERVED. ALL PETROLEUM STORAGE AREAS HAD ADEQUATE SECONDARY CONTAINMENT AND THE CONTAINMENT AREAS WERE FREE OF LEAKS AND SPILLS. ALL BULK PETROLEUM STORAGE TANKS HAD OVERFILL PREVENTION DEVICES AND WRITTEN PROCEDURES TO PREVENT DISCHARGES WHILE FILLING PETROLEUM BULK STORAGE TANKS. THE FOLLOWING DOCUMENTS WERE REVIEWED DURING THE THE [Truncated]

Eval Division: Santa Clara County Environmental Health
Eval Program: APSA
Eval Source: CERS

Eval General Type: Compliance Evaluation Inspection
Eval Date: 09-25-2015
Violations Found: Yes
Eval Type: Routine done by local agency
Eval Notes: On-site to witness the annual monitoring system certification and spill bucket test performed by Mr. Felix Ramirez (certifications current) of Afforda-Test. Annular and sump sensors were tested in water and provided audible and visible alarms at the panel. The sump sensor also provided positive shutdown. Fail safe (sensor out and power out) also caused positive shutdown. The under dispenser containment float and chain operated as required. The VMI mechanical line leak detector was tested at the dispenser and functioned properly. The direct-buried spill bucket was tested with water for one hour with no loss of liquid. The emergency stop was tested and shut down the pump. Reviewed DUSTO Monthly Reports, DUSTO Training records, testing reports and maintenance documentation. Tank and monitoring system information submitted to the California Environmental Reporting System (CERS) on 9/25/2015 is accurate as observed. NOTE: Your secondary containment testing [Truncated]

Eval Division: Santa Clara County Environmental Health
Eval Program: UST
Eval Source: CERS

Eval General Type: Compliance Evaluation Inspection
Eval Date: 03-14-2018
Violations Found: No
Eval Type: Routine done by local agency
Eval Notes: On site with Mr. Mozammel Haq, Safety Manager and Tony Solorio, Maintenance Supervisor for Reed & Graham, Inc. for a routine inspection of the Conditionally Exempt (Specified Wastestream) unit that handles oil and asphalt component-contaminated water from truck and heavy equipment pressure washing. Separation is achieved through gravity settling and flocculation. Sludge is dewatered through gravity filtration and ambient temperature drying and then shipped as hazardous waste. Water is discharged to San Jose sanitary sewer. Unit consists of two settling tanks, one flocculation clarifier and a gravity clarifier. Cleaning of equipment and trucks has reduced in recent years due to economic environment and changes in equipment/truck numbers. Treatment system access is controlled to only the maintenance employees that are trained and operate the system and the Safety Manager. Reviewed operating and inspection procedures, operating and inspection logs, and SJ-SC Water [Truncated]

Eval Division: Santa Clara County Environmental Health

Map ID
Direction
Distance
Elevation

MAP FINDINGS

Site

Database(s)

EDR ID Number
EPA ID Number

REED AND GRAHAM INC (Continued)

1000182569

Eval Program: CE
Eval Source: CERS

Eval General Type: Compliance Evaluation Inspection
Eval Date: 09-25-2013
Violations Found: No
Eval Type: Routine done by local agency
Eval Notes: On-site to witness the annual monitoring system certification and spill bucket test performed by Mr. Felix Ramirez (ICC-UT #5273934-UT expires 12/6/2014, VMI Tester #2517 expires 11/1/2013, and VR Level 4 #B34976 expires 2/13/2014) of Afforda-Test. Site consists of one tank and one dispenser. The tank and sump is monitored by a Veeder-Root TLS-300c. The panel showed "All Functions Normal" on arrival. The UDC is monitored by a float and chain. The annular (VR -420) and sump (VR -208) sensors were tested in water and provided audible and visible alarms. The sump sensor also provided positive shutdown of the turbines. Sensor out and power out (fail safe) triggered positive shutdown of all turbines. The Bravo float and chains functioned properly. Overfill protection is provided in all tanks by a flapper valve in the fill riser. The spill bucket is direct-buried and was hydrostatically tested for one hour with no loss of liquid. Submit a copy of the Monitoring [Truncated]

Eval Division: Santa Clara County Environmental Health
Eval Program: UST
Eval Source: CERS

Eval General Type: Compliance Evaluation Inspection
Eval Date: 09-26-2014
Violations Found: Yes
Eval Type: Routine done by local agency
Eval Notes: EPA ID# CAD009203100 is active. Facility generates used oil and organic wastes from maintenance of their asphalt plant operations. Drip collections and unused asphalt components are recycled back into the processes at the plant. An Excluded Recyclable Materials biannual report was submitted 2/28/2014 on CERS.

Eval Division: Santa Clara County Environmental Health
Eval Program: HW
Eval Source: CERS

Eval General Type: Compliance Evaluation Inspection
Eval Date: 03-03-2015
Violations Found: Yes
Eval Type: Routine done by local agency
Eval Notes: A ABOVEGROUND PETROLEUM STORAGE ACT INSPECTION WAS CONDUCTED AT THE ABOVE FACILITY. A FACILITY WALK THROUGH WAS CONDUCTED ALONG WITH A PAPERWORK REVIEW OF THE SPCC PLAN AND ASSOCIATED INSPECTION PAPERWORK AND TRAINING RECORDS. DURING THE REVIEW OF THE SPILL PREVENTION CONTROL AND COUNTERMEASURES PLAN IS WAS DISCOVERED THE CURRENT PLAN DATED DECEMBER 11, 2012 WAS NOT REVIEWED AND SIGNED OFF BY A PROFESSIONAL ENGINEER AND WAS NOT REVIEWED BY "CURRENT" SENIOR MANAGEMENT AS REQUIRED BY 40 CFR 112.5(c), 40 CFR 112.3(d) and 40 CFR 112.7. THE LAST PROFESSIONAL ENGINEER THAT SIGNED OFF THE THE SPCC PLAN WAS A MR. JAMES BOARER ON NOVEMBER 18, 2003. TWO INSPECTION FORMS IN THE SPCC PLAN DATED DECEMBER 11, 2012 WERE NOT BEING USED TO DOCUMENT MONTHLY INSPECTIONS AS STATED IN THE SPCC PLAN. THE FORM USED TO DOCUMENT DAILY INSPECTIONS FOR ASPHALT TANK FARM WAS AN INSPECTION FORM USED DOCUMENT CONTAINER (I.E DRUM) INSPECTIONS " NOT ABOVE GROUND

Map ID
Direction
Distance
Elevation

MAP FINDINGS

Site

Database(s)

EDR ID Number
EPA ID Number

REED AND GRAHAM INC (Continued)

1000182569

Eval Division: TANK INSPECTIONS". THE FORM USED TO [Truncated]
Eval Program: Santa Clara County Environmental Health
Eval Source: APSA
CERS

Eval General Type: Compliance Evaluation Inspection
Eval Date: 04-26-2018
Violations Found: No
Eval Type: Routine done by local agency
Eval Notes: Inspection began on 4/20/2018 with facility walk through and document review and concluded today with report delivery. Also present during the walk through were Ruben Williams, Senior Hazardous Materials Specialist and Jonathan Blazo, Hazardous Materials Specialist II from HMCD. Facility is a hot mix asphalt and emulsion production facility. EPA ID# CAD009203100 is active. Recycling report submitted 4/13/2018 and reviewed. Facility recycles asphalt emulsions captured from drip pans and other working containers throughout the facility by returning it to the production process. Hazardous waste (used oil, used oil filters etc.) is also generated from the maintenance of vehicles and equipment on site. Reviewed manifests and training records. Container and tank area inspections are being done at the proper intervals. Emergency procedures posted and emergency equipment available and properly maintained.

Eval Division: Santa Clara County Environmental Health
Eval Program: HW
Eval Source: CERS

Eval General Type: Compliance Evaluation Inspection
Eval Date: 09-12-2017
Violations Found: No
Eval Type: Routine done by local agency
Eval Notes: On-site to witness the annual monitoring system certification and spill bucket test performed by Mr. David Winkler (certifications current) of Afforda-Test. Annular and sump sensors were tested in water and provided audible and visible alarms at the panel. The sump sensor also provided positive shutdown. Fail safe (sensor out and power out) also caused positive shutdown. The under dispenser containment float and chain operated as required. The VMI mechanical line leak detector was tested at the dispenser and functioned properly. The direct-buried spill bucket was tested with water for one hour with no loss of liquid. The emergency stop was tested and shut down the pump. Reviewed DUSTO Monthly Reports, DUSTO Training records, testing reports and maintenance documentation. Tank and monitoring system information submitted to the California Environmental Reporting System (CERS) on 7/19/2017 is accurate as observed. Permit valid through October 31, [Truncated]

Eval Division: Santa Clara County Environmental Health
Eval Program: UST
Eval Source: CERS

Eval General Type: Compliance Evaluation Inspection
Eval Date: 09-26-2014
Violations Found: Yes
Eval Type: Routine done by local agency
Eval Notes: Not reported
Eval Division: Santa Clara County Environmental Health
Eval Program: HMRRP

Map ID
Direction
Distance
Elevation

MAP FINDINGS

Site

Database(s)

EDR ID Number
EPA ID Number

REED AND GRAHAM INC (Continued)

1000182569

Eval Source: CERS

Eval General Type: Compliance Evaluation Inspection
Eval Date: 09-13-2016
Violations Found: No
Eval Type: Routine done by local agency
Eval Notes: On-site to witness the annual monitoring system certification and spill bucket test performed by Mr. Felix Ramirez (certifications current) of Afforda-Test. Annular and sump sensors were tested in water and provided audible and visible alarms at the panel. The sump sensor also provided positive shutdown. Fail safe (sensor out and power out) also caused positive shutdown. The under dispenser containment float and chain operated as required. The VMI mechanical line leak detector was tested at the dispenser and functioned properly. The direct-buried spill bucket was tested with water for one hour with no loss of liquid. The emergency stop was tested and shut down the pump. Reviewed DUSTO Monthly Reports, DUSTO Training records, testing reports and maintenance documentation. Tank and monitoring system information submitted to the California Environmental Reporting System (CERS) on 5/17/2016 is accurate as observed. Permit valid through October 31, [Truncated]

Eval Division: Santa Clara County Environmental Health
Eval Program: UST
Eval Source: CERS

Eval General Type: Compliance Evaluation Inspection
Eval Date: 09-26-2014
Violations Found: Yes
Eval Type: Routine done by local agency
Eval Notes: Conditionally Exempt (Specified Wastestream) unit handles oil and asphalt component-contaminated water from heavy equipment pressure washing. Separation is achieved through gravity settling and flocculation. Sludge is dewatered through gravity filtration and ambient temperature drying and then shipped as hazardous waste. Unit consists of two settling tanks and one flocculation clarifier and a gravity clarifier. NOTE: Facility has current Tiered Permitting information on file. Please submit the Tiered Permitting section on CERS using your documentation as a guide.

Eval Division: Santa Clara County Environmental Health
Eval Program: CE
Eval Source: CERS

Eval General Type: Compliance Evaluation Inspection
Eval Date: 09-26-2014
Violations Found: Yes
Eval Type: Routine done by local agency
Eval Notes: On-site to witness the annual monitoring system certification and spill bucket test performed by Mr. Felix Ramirez of Afforda-Test. Annular and sump sensors were tested in water and provided audible and visible alarms at the panel. The sump sensor also provided positive shutdown. Fail safe (sensor out and power out) also caused positive shutdown. The under dispenser containment float and chain operated as required. The VMI mechanical line leak detector was tested at the dispenser and functioned properly. The direct-buried spill bucket was tested with water for one hour with no loss of liquid. CERS submittal 10/7/2103 accurate as observed. Submit a copy of the Monitoring Certification and Spill Bucket Test reports to HMCDD within 30 days and

Map ID
Direction
Distance
Elevation

MAP FINDINGS

Site

Database(s)

EDR ID Number
EPA ID Number

REED AND GRAHAM INC (Continued)

1000182569

keep a copy on-site for review.

Eval Division: Santa Clara County Environmental Health
Eval Program: UST
Eval Source: CERS

Enforcement Action:

Site ID: 147253
Site Name: Reed & Graham, Inc.
Site Address: 690 SUNOL ST
Site City: SAN JOSE
Site Zip: 95126
Enf Action Date: 03-03-2015
Enf Action Type: Notice of Violation (Unified Program)
Enf Action Description: Notice of Violation Issued by the Inspector at the Time of Inspection
Enf Action Notes: Not reported
Enf Action Division: Santa Clara County Environmental Health
Enf Action Program: APSA
Enf Action Source: CERS

Site ID: 147253
Site Name: Reed & Graham, Inc.
Site Address: 690 SUNOL ST
Site City: SAN JOSE
Site Zip: 95126
Enf Action Date: 09-25-2015
Enf Action Type: Notice of Violation (Unified Program)
Enf Action Description: Notice of Violation Issued by the Inspector at the Time of Inspection
Enf Action Notes: Not reported
Enf Action Division: Santa Clara County Environmental Health
Enf Action Program: UST
Enf Action Source: CERS

Site ID: 147253
Site Name: Reed & Graham, Inc.
Site Address: 690 SUNOL ST
Site City: SAN JOSE
Site Zip: 95126
Enf Action Date: 09-26-2014
Enf Action Type: Notice of Violation (Unified Program)
Enf Action Description: Notice of Violation Issued by the Inspector at the Time of Inspection
Enf Action Notes: Not reported
Enf Action Division: Santa Clara County Environmental Health
Enf Action Program: CE
Enf Action Source: CERS

Site ID: 147253
Site Name: Reed & Graham, Inc.
Site Address: 690 SUNOL ST
Site City: SAN JOSE
Site Zip: 95126
Enf Action Date: 09-26-2014
Enf Action Type: Notice of Violation (Unified Program)
Enf Action Description: Notice of Violation Issued by the Inspector at the Time of Inspection
Enf Action Notes: Not reported
Enf Action Division: Santa Clara County Environmental Health
Enf Action Program: HMRRP
Enf Action Source: CERS

Map ID
Direction
Distance
Elevation

MAP FINDINGS

Site

Database(s)

EDR ID Number
EPA ID Number

REED AND GRAHAM INC (Continued)

1000182569

Site ID: 147253
Site Name: Reed & Graham, Inc.
Site Address: 690 SUNOL ST
Site City: SAN JOSE
Site Zip: 95126
Enf Action Date: 09-26-2014
Enf Action Type: Notice of Violation (Unified Program)
Enf Action Description: Notice of Violation Issued by the Inspector at the Time of Inspection
Enf Action Notes: Not reported
Enf Action Division: Santa Clara County Environmental Health
Enf Action Program: HW
Enf Action Source: CERS

Site ID: 147253
Site Name: Reed & Graham, Inc.
Site Address: 690 SUNOL ST
Site City: SAN JOSE
Site Zip: 95126
Enf Action Date: 09-26-2014
Enf Action Type: Notice of Violation (Unified Program)
Enf Action Description: Notice of Violation Issued by the Inspector at the Time of Inspection
Enf Action Notes: Not reported
Enf Action Division: Santa Clara County Environmental Health
Enf Action Program: UST
Enf Action Source: CERS

Coordinates:

Site ID: 147253
Facility Name: Reed & Graham, Inc.
Env Int Type Code: TRI
Program ID: 95126RDGRH69SUN
Coord Name: Not reported
Ref Point Type Desc: Unknown
Latitude: 37.317757
Longitude: -121.904694

Affiliation:

Affiliation Type Desc: Environmental Contact
Entity Name: Mozammel Haq
Entity Title: Not reported
Affiliation Address: 690 Sunol Street
Affiliation City: San Jose
Affiliation State: CA
Affiliation Country: Not reported
Affiliation Zip: 95126
Affiliation Phone: (408) 287-1400

Affiliation Type Desc: Facility Mailing Address
Entity Name: Mailing Address
Entity Title: Not reported
Affiliation Address: PO BOX 5940
Affiliation City: SAN JOSE
Affiliation State: CA
Affiliation Country: Not reported
Affiliation Zip: 95150
Affiliation Phone: Not reported

Map ID
Direction
Distance
Elevation

MAP FINDINGS

Site

Database(s)

EDR ID Number
EPA ID Number

REED AND GRAHAM INC (Continued)

1000182569

Affiliation Type Desc: Operator
Entity Name: Reed & Graham, Inc.
Entity Title: Not reported
Affiliation Address: Not reported
Affiliation City: Not reported
Affiliation State: Not reported
Affiliation Country: Not reported
Affiliation Zip: Not reported
Affiliation Phone: (408) 287-1400

Affiliation Type Desc: UST Tank Operator
Entity Name: Reed & Graham, Inc.
Entity Title: Not reported
Affiliation Address: 690 Sunol St
Affiliation City: San Jose
Affiliation State: CA
Affiliation Country: United States
Affiliation Zip: 95126
Affiliation Phone: (408) 287-1400

Affiliation Type Desc: Legal Owner
Entity Name: Reed & Graham Inc
Entity Title: Not reported
Affiliation Address: PO BOX 5940
Affiliation City: SAN JOSE
Affiliation State: CA
Affiliation Country: United States
Affiliation Zip: 95150
Affiliation Phone: (408) 287-1411

Affiliation Type Desc: Onsite Treatment Unit Owner Operator
Entity Name: Mozammel Haq
Entity Title: Not reported
Affiliation Address: Not reported
Affiliation City: Not reported
Affiliation State: Not reported
Affiliation Country: Not reported
Affiliation Zip: Not reported
Affiliation Phone: Not reported

Affiliation Type Desc: UST Tank Owner
Entity Name: Reed & Graham, Inc.
Entity Title: Not reported
Affiliation Address: 690 Sunol St
Affiliation City: San Jose
Affiliation State: CA
Affiliation Country: United States
Affiliation Zip: 95126
Affiliation Phone: (408) 287-1400

Affiliation Type Desc: CUPA District
Entity Name: Santa Clara County Environmental Health
Entity Title: Not reported
Affiliation Address: 1555 Berger Drive, Suite 300
Affiliation City: San Jose
Affiliation State: CA
Affiliation Country: Not reported

Map ID
Direction
Distance
Elevation

MAP FINDINGS

Site

Database(s)

EDR ID Number
EPA ID Number

REED AND GRAHAM INC (Continued)

1000182569

Affiliation Zip: 95112-2716
Affiliation Phone: (408) 918-3400

Affiliation Type Desc: Document Preparer
Entity Name: Mozammel Haq
Entity Title: Not reported
Affiliation Address: Not reported
Affiliation City: Not reported
Affiliation State: Not reported
Affiliation Country: Not reported
Affiliation Zip: Not reported
Affiliation Phone: Not reported

Affiliation Type Desc: Identification Signer
Entity Name: Rene Rascon
Entity Title: Safety Manager
Affiliation Address: Not reported
Affiliation City: Not reported
Affiliation State: Not reported
Affiliation Country: Not reported
Affiliation Zip: Not reported
Affiliation Phone: Not reported

Affiliation Type Desc: Parent Corporation
Entity Name: Reed & Graham, Inc.
Entity Title: Not reported
Affiliation Address: Not reported
Affiliation City: Not reported
Affiliation State: Not reported
Affiliation Country: Not reported
Affiliation Zip: Not reported
Affiliation Phone: Not reported

Affiliation Type Desc: UST Property Owner Name
Entity Name: Reed & Graham, Inc.
Entity Title: Not reported
Affiliation Address: 690 Sunol St
Affiliation City: San Jose
Affiliation State: CA
Affiliation Country: United States
Affiliation Zip: 95126
Affiliation Phone: (408) 287-1400

Affiliation Type Desc: Company Official
Entity Name: Mozammel Haq
Entity Title: Safety Manager
Affiliation Address: Not reported
Affiliation City: Not reported
Affiliation State: Not reported
Affiliation Country: Not reported
Affiliation Zip: 95126
Affiliation Phone: Not reported

Affiliation Type Desc: Property Owner
Entity Name: Reed & Graham, Inc.
Entity Title: Not reported
Affiliation Address: Not reported

Map ID
Direction
Distance
Elevation

MAP FINDINGS

Site

Database(s)

EDR ID Number
EPA ID Number

REED AND GRAHAM INC (Continued)

1000182569

Affiliation City: Not reported
Affiliation State: Not reported
Affiliation Country: United States
Affiliation Zip: Not reported
Affiliation Phone: (408) 287-1400

Affiliation Type Desc: Public Contact
Entity Name: Mozammel Haq
Entity Title: Not reported
Affiliation Address: Not reported
Affiliation City: Not reported
Affiliation State: Not reported
Affiliation Country: Not reported
Affiliation Zip: 95126
Affiliation Phone: 4082871400

Affiliation Type Desc: Technical Contact
Entity Name: Mozammel Haq
Entity Title: Not reported
Affiliation Address: Not reported
Affiliation City: Not reported
Affiliation State: Not reported
Affiliation Country: Not reported
Affiliation Zip: 95126
Affiliation Phone: 4082871400

Affiliation Type Desc: UST Permit Applicant
Entity Name: Mozammel Haq
Entity Title: Safety Manager
Affiliation Address: Not reported
Affiliation City: Not reported
Affiliation State: Not reported
Affiliation Country: Not reported
Affiliation Zip: Not reported
Affiliation Phone: (408) 287-1400

Site ID: 257789
CERS ID: T0608502451
CERS Description: Leaking Underground Storage Tank Cleanup Site

Affiliation:

Affiliation Type Desc: Regional Board Caseworker
Entity Name: Regional Water Board - SAN FRANCISCO BAY RWQCB (REGION 2)
Entity Title: Not reported
Affiliation Address: 1515 CLAY ST SUITE 1400
Affiliation City: OAKLAND
Affiliation State: CA
Affiliation Country: Not reported
Affiliation Zip: Not reported
Affiliation Phone: Not reported

Affiliation Type Desc: Local Agency Caseworker
Entity Name: UST CASE WORKER - SANTA CLARA COUNTY LOP
Entity Title: Not reported
Affiliation Address: 1555 Berger Drive, Suite 300
Affiliation City: SAN JOSE
Affiliation State: CA

Map ID
Direction
Distance
Elevation

MAP FINDINGS

Site

Database(s)

EDR ID Number
EPA ID Number

REED AND GRAHAM INC (Continued)

1000182569

Affiliation Country: Not reported
Affiliation Zip: Not reported
Affiliation Phone: 4089183400

Site ID: 147253
CERS ID: 95126RDGRH69SUN
CERS Description: Toxic Release Inventory

Violations:

Site ID: 147253
Site Name: Reed & Graham, Inc.
Violation Date: 09-26-2014
Citation: 22 CCR 16 66266.130 - California Code of Regulations, Title 22, Chapter 16, Section(s) 66266.130
Violation Description: Failure to properly handle, manage, label, and recycle used oil and fuel filters.
Violation Notes: Returned to compliance on 09/26/2014.

Used

Oil filter 55 gallon drum was not properly marked. Drum was properly marked during the inspection. No further corrective actions required.

Violation Division: Santa Clara County Environmental Health
Violation Program: HW
Violation Source: CERS

Site ID: 147253
Site Name: Reed & Graham, Inc.
Violation Date: 03-03-2015
Citation: HSC 6.67 25270.4.5(a) - California Health and Safety Code, Chapter 6.67, Section(s) 25270.4.5(a)
Violation Description: Failure to designate a person accountable for discharge prevention and who reports to facility management.
Violation Notes: Returned to compliance on 03/31/2015. DESIGNATE BY " NAME" THE CURRENT EMPLOYEE WHO IS ACCOUNTABLE FOR DISCHARGE PREVENTION. NOT BY TITLE.
Violation Division: Santa Clara County Environmental Health
Violation Program: APSA
Violation Source: CERS

Site ID: 147253
Site Name: Reed & Graham, Inc.
Violation Date: 09-25-2015
Citation: HSC 6.75 25299.30-25299.34 - California Health and Safety Code, Chapter 6.75, Section(s) 25299.30-25299.34
Violation Description: Failure to submit and maintain complete and current Certification of Financial Responsibility or other mechanism of financial assurance.
Violation Notes: Returned to compliance on 09/25/2015.

Facility

did not update CERS with current Certification of Financial Responsibility (CFR) covering the updated insurance policy coverage dates (5/1/2015-2016). You do not need to wait for the insurance paperwork to return to update the CFR on CERS. Update the CFR with the new policy dates and upload to CERS within 30 days of signing the new policy. Updated CFR uploaded to CERS today. No further corrective actions required.

Violation Division: Santa Clara County Environmental Health
Violation Program: UST

Map ID
Direction
Distance
Elevation

MAP FINDINGS

Site

Database(s)

EDR ID Number
EPA ID Number

REED AND GRAHAM INC (Continued)

1000182569

Violation Source: CERS

Site ID: 147253

Site Name: Reed & Graham, Inc.

Violation Date: 09-26-2014

Citation: 22 CCR 23 66273.31(a) - California Code of Regulations, Title 22, Chapter 23, Section(s) 66273.31(a)

Violation Description: Failure of the universal waste handler to transfer universal waste to the appropriate designation facility.

Violation Notes: Returned to compliance on 09/26/2014.

Two

aerosol containers of GM 100 were observed in the absorbent waste in Vehicle Maintenance and one aerosol can of Orange clean was observed in the trash at the Waste Water Treatment area. Facility has a 55 gallon drum specifically for Universal Waste aerosol cans. The aerosol containers were removed from the trash/waste container and placed in the Universal Waste drum during the inspection. No further corrective actions required.

Violation Division: Santa Clara County Environmental Health

Violation Program: HW

Violation Source: CERS

Site ID: 147253

Site Name: Reed & Graham, Inc.

Violation Date: 09-26-2014

Citation: HSC 6.5 25201.5(d)(6) - California Health and Safety Code, Chapter 6.5, Section(s) 25201.5(d)(6)

Violation Description: Failure of the generator to prepare and maintain onsite, for a period of three years, the following: (1) compliance records of all pretreatment and discharge records to the POTW; (2) records of the dates, concentrations, amounts, and types of waste treated; and (3) operating instructions.

Violation Notes: Returned to compliance on 10/17/2014.

Facility does not have a written operating procedure for the waste treatment system available for review. Prepare an operating procedure for the system used on site and have it available for review.

Violation Division: Santa Clara County Environmental Health

Violation Program: CE

Violation Source: CERS

Site ID: 147253

Site Name: Reed & Graham, Inc.

Violation Date: 03-03-2015

Citation: HSC 6.67 25270.4.5(a) - California Health and Safety Code, Chapter 6.67, Section(s) 25270.4.5(a)

Violation Description: Failure to schedule and conduct spill prevention briefings at least once a year.

Violation Notes: Returned to compliance on 03/31/2015. FACILITY DID NOT PROVIDE ANNUAL BRIEFING TO OIL HANDLING PERSONNEL. PROVIDE ANNUAL REFRESHER BRIEFINGS TO OIL HANDLING PERSONNEL RELEVANT TO THE SPCC PLAN.

Violation Division: Santa Clara County Environmental Health

Violation Program: APSA

Violation Source: CERS

Map ID
Direction
Distance
Elevation

MAP FINDINGS

Site

Database(s)

EDR ID Number
EPA ID Number

REED AND GRAHAM INC (Continued)

1000182569

Site ID: 147253
Site Name: Reed & Graham, Inc.
Violation Date: 09-26-2014
Citation: 40 CFR 1 262.34(d)(5)(iii) - U.S. Code of Federal Regulations, Title 40, Chapter 1, Section(s) 262.34(d)(5)(iii)
Violation Description: Failure to ensure employees are familiar with the handling and compliance of hazardous waste regulations and emergency response.
Violation Notes: Returned to compliance on 10/17/2014.

Facility is not training employees in site-specific hazardous waste roles and procedures. Train employees handling hazardous waste in site-specific procedures for normal and emergency operations.

Violation Division: Santa Clara County Environmental Health
Violation Program: HW
Violation Source: CERS

Site ID: 147253
Site Name: Reed & Graham, Inc.
Violation Date: 03-03-2015
Citation: HSC 6.67 25270.4.5(a) - California Health and Safety Code, Chapter 6.67, Section(s) 25270.4.5(a)
Violation Description: Failure to obtain facility management approval to fully implement the SPCC Plan.
Violation Notes: Returned to compliance on 03/31/2015. THE CURRENT SPCC PLAN DATED DECEMBER 11, 2012 WAS NOT REVIEWED AND APPROVED BY CURRENT MANAGEMENT. HAVE SENIOR MANAGEMENT REVIEW AND APPROVE PLAN.

Violation Division: Santa Clara County Environmental Health
Violation Program: APSA
Violation Source: CERS

Site ID: 147253
Site Name: Reed & Graham, Inc.
Violation Date: 09-26-2014
Citation: HSC 6.75 25299.30-25299.34 - California Health and Safety Code, Chapter 6.75, Section(s) 25299.30-25299.34
Violation Description: Failure to submit and maintain complete and current Certification of Financial Responsibility or other mechanism of financial assurance.
Violation Notes: Returned to compliance on 10/17/2014.

Facility did not update CERS with a new CFR reflecting the updated coverage dates on their insurance policy. Observed email documentation of current coverage from insurance provider. Submit a CFR with the current information to CERS and ensure the CFR is updated and submitted to CERS with each new insurance policy term.

Violation Division: Santa Clara County Environmental Health
Violation Program: UST
Violation Source: CERS

Site ID: 147253
Site Name: Reed & Graham, Inc.
Violation Date: 09-26-2014
Citation: HSC 6.95 25508.1(a)-(e) - California Health and Safety Code, Chapter 6.95, Section(s) 25508.1(a)-(e)
Violation Description: Failure to electronically update business plan within 30 days of any one of the following events: A 100 percent or more increase in the

Map ID
Direction
Distance
Elevation

MAP FINDINGS

Site

Database(s)

EDR ID Number
EPA ID Number

REED AND GRAHAM INC (Continued)

1000182569

Violation Notes: quantity of a previously disclosed material. Any handling of a previously undisclosed hazardous materials at or above reportable quantities. A change of business address, business ownership, or business name.
Returned to compliance on 10/17/2014.

The facility did not report various chemicals (latex in 260 gallon totes, Gator-Aid Crack filler in 5 gallon buckets on pallets, solid asphalt sealants on pallets) stored in the covered storage near the Emulsion Plant Storage Warehouse; in the Emulsion Plant Storage Warehouse: 12.5% Sodium Hypochlorite solution (4x 55 gallons), latex in totes, Indolin AA86 in totes, Indolin CC (solid) on pallets; 8x 9 gallon forklift cylinders of propane in the tire room. Other materials (oxygen, acetylene) are noted as stored in locations such as "Hot Mix Asphalt Plant" but are actually closer to the "Spirit Shop". Update the online inventory with all additional hazardous materials storage (including products for sale) and ensure the location information is specific enough to be able to locate the materials when referencing the included map by either using the names of the building/areas or the grid [Truncated]

Violation Division: Santa Clara County Environmental Health
Violation Program: HMRRP
Violation Source: CERS

Site ID: 147253
Site Name: Reed & Graham, Inc.
Violation Date: 03-03-2015
Citation: HSC 6.67 25270.4.5(a) - California Health and Safety Code, Chapter 6.67, Section(s) 25270.4.5(a)

Violation Description: Failure to comply with all of the following requirements: 1. Failure to conduct inspections and tests in accordance with written procedures that you or a certifying engineer have developed for the facility. 2. Failure to sign written procedures and/or a record of inspections and/or customary business records by the appropriate supervisor or inspector. 3. Failure to keep written procedures and/or a record of inspections and/or customary business records with the plan. AND 4. Failure to maintain written procedures and/or a record of inspections and/or customary business records for three years.

Violation Notes: Returned to compliance on 03/31/2015. THE FACILITY WAS NOT USING THE INSPECTIONS FORMS IN THE SPCC PLAN TO DOCUMENT MONTHLY INSPECTIONS. THE FORM USED TO DOCUMENT DAILY INSPECTIONS WAS FOR A CONTAINER (I.E. DRUM) STORAGE AREA AND NOT FOR ABOVE GROUND TANKS AND RELATED TANK EQUIPMENT SUCH AS PIPES, VISUAL MONITORING DEVICES, VALVES, FLANGES, DIKES, HOSES AND HOSES. REMOVE OUTDATED FORMS AND UPDATE FORMS AND USE A APPROPRIATE FORM TO DOCUMENT TANK INSPECTIONS. SUCH TANK INSPECTION FORMS CAN BE FOUND ON THE INTERNET.

Violation Division: Santa Clara County Environmental Health
Violation Program: APSA
Violation Source: CERS

Site ID: 147253
Site Name: Reed & Graham, Inc.
Violation Date: 09-26-2014
Citation: HSC 6.5 Multiple Sections - California Health and Safety Code, Chapter 6.5, Section(s) Multiple Sections

Violation Description: Haz Waste Generator Program - Operations/Maintenance - General
Violation Notes: Returned to compliance on 10/17/2014.

Map ID
Direction
Distance
Elevation

MAP FINDINGS

Site

Database(s)

EDR ID Number
EPA ID Number

REED AND GRAHAM INC (Continued)

1000182569

Asphaltic materials drained from truck filters to 1x 55 gallon drum outside Vehicle Maintenance and 24x 5 gallon buckets of emulsion testing waste at the Emulsion QC Lab were not marked. Properly mark the containers and ensure they are properly marked when waste is first added to the container. The facility had Excluded Recyclable Materials labels available.

Violation Division: Santa Clara County Environmental Health
Violation Program: HW
Violation Source: CERS

Site ID: 147253
Site Name: Reed & Graham, Inc.
Violation Date: 03-03-2015
Citation: HSC 6.67 25270.4.5(a) - California Health and Safety Code, Chapter 6.67, Section(s) 25270.4.5(a)

Violation Description: Failure to adequately describe the physical layout of the facility, or no description of the physical layout of the facility included within the SPCC plan.

Violation Notes: Returned to compliance on 03/31/2015. IN THE AGENCY REPORTING SECTION IN THE EVENT OF A RELEASE ADD THE SANTA CLARA COUNTY DEPARTMENT OF ENVIRONMENTAL HEALTH CUPA WHO CAN BE REACHED AT 408-918-3400.

Violation Division: Santa Clara County Environmental Health
Violation Program: APSA
Violation Source: CERS

Site ID: 147253
Site Name: Reed & Graham, Inc.
Violation Date: 09-26-2014
Citation: HSC 6.5 Multiple Sections - California Health and Safety Code, Chapter 6.5, Section(s) Multiple Sections

Violation Description: Haz Waste Generator Program - Operations/Maintenance - General
Violation Notes: Returned to compliance on 10/17/2014.

Facility did not mark 14 empty 55 gallon drums with the date they were emptied. Properly mark the empty drums with the date emptied and ensure all empty containers are properly marked when emptied.

Violation Division: Santa Clara County Environmental Health
Violation Program: HW
Violation Source: CERS

Site ID: 147253
Site Name: Reed & Graham, Inc.
Violation Date: 09-26-2014
Citation: 22 CCR 12 66262.34(f) - California Code of Regulations, Title 22, Chapter 12, Section(s) 66262.34(f)

Violation Description: Failure to properly label hazardous waste accumulation containers with the following requirements: "Hazardous Waste", name and address of the generator, physical and chemical characteristics of the Hazardous Waste, and starting accumulation date.

Violation Notes: Returned to compliance on 10/17/2014.

Facility did not properly mark all hazardous waste containers (1x55 gallon drum of absorbent and other asphalt debris: no marking, Used oil tank: physical state and hazard characteristic- Corrected in

Map ID
Direction
Distance
Elevation

MAP FINDINGS

Site

Database(s)

EDR ID Number
EPA ID Number

REED AND GRAHAM INC (Continued)

1000182569

Vehicle Maintenance; 1 quart container: no marking in The Asphalt Lab;
Used oil 55 gallon drum and paint related waste: physical state and
hazard characteristic- Corrected in the emulsion plant storage area).
Properly mark all hazardous waste containers when waste is first
accumulated.

Violation Division: Santa Clara County Environmental Health
Violation Program: HW
Violation Source: CERS

Site ID: 147253
Site Name: Reed & Graham, Inc.
Violation Date: 03-03-2015
Citation: HSC 6.67 25270.4.5(a) - California Health and Safety Code, Chapter
6.67, Section(s) 25270.4.5(a)
Violation Description: Failure to have a professional engineer certify and review the SPCC
Plan.
Violation Notes: Returned to compliance on 03/31/2015. THE CURRENT SPCC PLAN DATED
DECEMBER 11, 2012 HAS NOT BEEN REVIEWED AND SIGNED BY A PROFESSIONAL
ENGINEER. HAVE A PROFESSIONAL ENGINEER REVIEW, APPROVE AND SIGN THE
SPCC PLAN.

Violation Division: Santa Clara County Environmental Health
Violation Program: APSA
Violation Source: CERS

Site ID: 147253
Site Name: Reed & Graham, Inc.
Violation Date: 03-03-2015
Citation: HSC 6.67 25270.4.5(a) - California Health and Safety Code, Chapter
6.67, Section(s) 25270.4.5(a)
Violation Description: Failure to provide training regarding: 1. The operation and
maintenance of equipment to prevent discharges. 2. Discharge procedure
protocols. 3. Applicable pollution control laws, rules, and
regulations. 4. General facility operations. AND 5. The contents of
the SPCC Plan.
Violation Notes: Returned to compliance on 03/31/2015. OIL HANDLING PERSONNEL HAVE NOT
RECEIVED SPECIFIC SPCC TRAINING. PROVIDE EMPLOYEE TRAINING
SPECIFICALLY TO THE SPCC PLAN RELEVANT TO EMERGENCY PROCEDURES TO BE
FOLLOWED IN THE EVENT OF A RELEASE OR EMERGENCY.

Violation Division: Santa Clara County Environmental Health
Violation Program: APSA
Violation Source: CERS

Evaluation:
Eval General Type: Compliance Evaluation Inspection
Eval Date: 04-26-2018
Violations Found: No
Eval Type: Routine done by local agency
Eval Notes: Inspection began on 4/20/2018 with facility walk through and document
review and concluded today with report delivery. Also present during
the walk through were Ruben Williams, Senior Hazardous Materials
Specialist and Jonathan Blazo, Hazardous Materials Specialist II from
HMCD. Facility is a hot mix asphalt and emulsion production facility.
Operator is property owner. CERS submittal on 4/13/2018 is generally
accurate as observed. Submittal was updated with the new hazard
classifications as recently required and submitted during the
inspection. Facility has submitted at least annually for the past 3

Map ID
Direction
Distance
Elevation

MAP FINDINGS

Site

Database(s)

EDR ID Number
EPA ID Number

REED AND GRAHAM INC (Continued)

1000182569

years. Training documentation reviewed.

Eval Division: Santa Clara County Environmental Health
Eval Program: HMRRP
Eval Source: CERS

Eval General Type: Compliance Evaluation Inspection
Eval Date: 05-04-2018
Violations Found: No
Eval Type: Routine done by local agency
Eval Notes: A ABOVEGROUND PETROLEUM STORAGE ACT (APSA) INSPECTION WAS CONDUCTED WITH MR. MOZAMMEL HAQ-SAFETY MANAGER WITH REED AND GRAHAM INC. AND HAZARDOUS MATERIALS SPECIALISTS JONATHON BLAZO AND MATTHEW BURGE WITH SANTA CLARA COUNTY DEPARTMENT OF ENVIRONMENTAL HEALTH HAZARDOUS MATERIALS COMPLIANCE DIVISION. THE INSPECTION WAS CONDUCTED ON APRIL 20, 2018 AND THE NOTICE OF INSPECTION REPORT WAS ISSUED ON MAY 4, 2018. A FACILITY WALK-THROUGH WAS CONDUCTED OF ALL PETROLEUM STORAGE AREAS WHICH INCLUDED BULK STORAGE TANKS AND PETROLEUM CONTAINER STORAGE AREAS. DURING THE WALK-THROUGH NO VIOLATIONS OF THE ABOVEGROUND PETROLEUM STORAGE ACT WERE OBSERVED. ALL PETROLEUM STORAGE AREAS HAD ADEQUATE SECONDARY CONTAINMENT AND THE CONTAINMENT AREAS WERE FREE OF LEAKS AND SPILLS. ALL BULK PETROLEUM STORAGE TANKS HAD OVERFILL PREVENTION DEVICES AND WRITTEN PROCEDURES TO PREVENT DISCHARGES WHILE FILLING PETROLEUM BULK STORAGE TANKS. THE FOLLOWING DOCUMENTS WERE REVIEWED DURING THE THE [Truncated]

Eval Division: Santa Clara County Environmental Health
Eval Program: APSA
Eval Source: CERS

Eval General Type: Compliance Evaluation Inspection
Eval Date: 09-25-2015
Violations Found: Yes
Eval Type: Routine done by local agency
Eval Notes: On-site to witness the annual monitoring system certification and spill bucket test performed by Mr. Felix Ramirez (certifications current) of Afforda-Test. Annular and sump sensors were tested in water and provided audible and visible alarms at the panel. The sump sensor also provided positive shutdown. Fail safe (sensor out and power out) also caused positive shutdown. The under dispenser containment float and chain operated as required. The VMI mechanical line leak detector was tested at the dispenser and functioned properly. The direct-buried spill bucket was tested with water for one hour with no loss of liquid. The emergency stop was tested and shut down the pump. Reviewed DUSTO Monthly Reports, DUSTO Training records, testing reports and maintenance documentation. Tank and monitoring system information submitted to the California Environmental Reporting System (CERS) on 9/25/2015 is accurate as observed. NOTE: Your secondary containment testing [Truncated]

Eval Division: Santa Clara County Environmental Health
Eval Program: UST
Eval Source: CERS

Eval General Type: Compliance Evaluation Inspection
Eval Date: 03-14-2018
Violations Found: No
Eval Type: Routine done by local agency
Eval Notes: On site with Mr. Mozammel Haq, Safety Manager and Tony Solorio, Maintenance Supervisor for Reed & Graham, Inc. for a routine

Map ID
Direction
Distance
Elevation

MAP FINDINGS

Site

Database(s)

EDR ID Number
EPA ID Number

REED AND GRAHAM INC (Continued)

1000182569

inspection of the Conditionally Exempt (Specified Wastestream) unit that handles oil and asphalt component-contaminated water from truck and heavy equipment pressure washing. Separation is achieved through gravity settling and flocculation. Sludge is dewatered through gravity filtration and ambient temperature drying and then shipped as hazardous waste. Water is discharged to San Jose sanitary sewer. Unit consists of two settling tanks, one flocculation clarifier and a gravity clarifier. Cleaning of equipment and trucks has reduced in recent years due to economic environment and changes in equipment/truck numbers. Treatment system access is controlled to only the maintenance employees that are trained and operate the system and the Safety Manager. Reviewed operating and inspection procedures, operating and inspection logs, and SJ-SC Water [Truncated]

Eval Division: Santa Clara County Environmental Health
Eval Program: CE
Eval Source: CERS

Eval General Type: Compliance Evaluation Inspection
Eval Date: 09-25-2013
Violations Found: No
Eval Type: Routine done by local agency
Eval Notes: On-site to witness the annual monitoring system certification and spill bucket test performed by Mr. Felix Ramirez (ICC-UT #5273934-UT expires 12/6/2014, VMI Tester #2517 expires 11/1/2013, and VR Level 4 #B34976 expires 2/13/2014) of Afforda-Test. Site consists of one tank and one dispenser. The tank and sump is monitored by a Veeder-Root TLS-300c. The panel showed "All Functions Normal" on arrival. The UDC is monitored by a float and chain. The annular (VR -420) and sump (VR -208) sensors were tested in water and provided audible and visible alarms. The sump sensor also provided positive shutdown of the turbines. Sensor out and power out (fail safe) triggered positive shutdown of all turbines. The Bravo float and chains functioned properly. Overfill protection is provided in all tanks by a flapper valve in the fill riser. The spill bucket is direct-buried and was hydrostatically tested for one hour with no loss of liquid. Submit a copy of the Monitoring [Truncated]

Eval Division: Santa Clara County Environmental Health
Eval Program: UST
Eval Source: CERS

Eval General Type: Compliance Evaluation Inspection
Eval Date: 09-26-2014
Violations Found: Yes
Eval Type: Routine done by local agency
Eval Notes: EPA ID# CAD009203100 is active. Facility generates used oil and organic wastes from maintenance of their asphalt plant operations. Drip collections and unused asphalt components are recycled back into the processes at the plant. An Excluded Recyclable Materials biannual report was submitted 2/28/2014 on CERS.

Eval Division: Santa Clara County Environmental Health
Eval Program: HW
Eval Source: CERS

Eval General Type: Compliance Evaluation Inspection
Eval Date: 03-03-2015
Violations Found: Yes
Eval Type: Routine done by local agency

Map ID
Direction
Distance
Elevation

MAP FINDINGS

Site

Database(s)

EDR ID Number
EPA ID Number

REED AND GRAHAM INC (Continued)

1000182569

Eval Notes:

A ABOVEGROUND PETROLEUM STORAGE ACT INSPECTION WAS CONDUCTED AT THE ABOVE FACILITY. A FACILITY WALK THROUGH WAS CONDUCTED ALONG WITH A PAPERWORK REVIEW OF THE SPCC PLAN AND ASSOCIATED INSPECTION PAPERWORK AND TRAINING RECORDS. DURING THE REVIEW OF THE SPILL PREVENTION CONTROL AND COUNTERMEASURES PLAN IS WAS DISCOVERED THE CURRENT PLAN DATED DECEMBER 11, 2012 WAS NOT REVIEWED AND SIGNED OFF BY A PROFESSIONAL ENGINEER AND WAS NOT REVIEWED BY "CURRENT" SENIOR MANAGEMENT AS REQUIRED BY 40 CFR 112.5(c), 40 CFR 112.3(d) and 40 CFR 112.7. THE LAST PROFESSIONAL ENGINEER THAT SIGNED OFF THE THE SPCC PLAN WAS A MR. JAMES BOARER ON NOVEMBER 18, 2003. TWO INSPECTION FORMS IN THE SPCC PLAN DATED DECEMBER 11, 2012 WERE NOT BEING USED TO DOCUMENT MONTHLY INSPECTIONS AS STATED IN THE SPCC PLAN. THE FORM USED TO DOCUMENT DAILY INSPECTIONS FOR ASPHALT TANK FARM WAS AN INSPECTION FORM USED DOCUMENT CONTAINER (I.E DRUM) INSPECTIONS " NOT ABOVE GROUND TANK INSPECTIONS". THE FORM USED TO [Truncated]

Eval Division:

Santa Clara County Environmental Health

Eval Program:

APSA

Eval Source:

CERS

Eval General Type:

Compliance Evaluation Inspection

Eval Date:

04-26-2018

Violations Found:

No

Eval Type:

Routine done by local agency

Eval Notes:

Inspection began on 4/20/2018 with facility walk through and document review and concluded today with report delivery. Also present during the walk through were Ruben Williams, Senior Hazardous Materials Specialist and Jonathan Blazo, Hazardous Materials Specialist II from HMCD. Facility is a hot mix asphalt and emulsion production facility. EPA ID# CAD009203100 is active. Recycling report submitted 4/13/2018 and reviewed. Facility recycles asphalt emulsions captured from drip pans and other working containers throughout the facility by returning it to the production process. Hazardous waste (used oil, used oil filters etc.) is also generated from the maintenance of vehicles and equipment on site. Reviewed manifests and training records. Container and tank area inspections are being done at the proper intervals. Emergency procedures posted and emergency equipment available and properly maintained.

Eval Division:

Santa Clara County Environmental Health

Eval Program:

HW

Eval Source:

CERS

Eval General Type:

Compliance Evaluation Inspection

Eval Date:

09-12-2017

Violations Found:

No

Eval Type:

Routine done by local agency

Eval Notes:

On-site to witness the annual monitoring system certification and spill bucket test performed by Mr. David Winkler (certifications current) of Afforda-Test. Annular and sump sensors were tested in water and provided audible and visible alarms at the panel. The sump sensor also provided positive shutdown. Fail safe (sensor out and power out) also caused positive shutdown. The under dispenser containment float and chain operated as required. The VMI mechanical line leak detector was tested at the dispenser and functioned properly. The direct-buried spill bucket was tested with water for one hour with no loss of liquid. The emergency stop was tested and shut down the pump. Reviewed DUSTO Monthly Reports, DUSTO Training records, testing reports and maintenance documentation. Tank and monitoring

Map ID
Direction
Distance
Elevation

MAP FINDINGS

Site

Database(s)

EDR ID Number
EPA ID Number

REED AND GRAHAM INC (Continued)

1000182569

system information submitted to the California Environmental Reporting System (CERS) on 7/19/2017 is accurate as observed. Permit valid through October 31, [Truncated]

Eval Division: Santa Clara County Environmental Health
Eval Program: UST
Eval Source: CERS

Eval General Type: Compliance Evaluation Inspection
Eval Date: 09-26-2014
Violations Found: Yes
Eval Type: Routine done by local agency
Eval Notes: Not reported
Eval Division: Santa Clara County Environmental Health
Eval Program: HMRRP
Eval Source: CERS

Eval General Type: Compliance Evaluation Inspection
Eval Date: 09-13-2016
Violations Found: No
Eval Type: Routine done by local agency
Eval Notes: On-site to witness the annual monitoring system certification and spill bucket test performed by Mr. Felix Ramirez (certifications current) of Afforda-Test. Annular and sump sensors were tested in water and provided audible and visible alarms at the panel. The sump sensor also provided positive shutdown. Fail safe (sensor out and power out) also caused positive shutdown. The under dispenser containment float and chain operated as required. The VMI mechanical line leak detector was tested at the dispenser and functioned properly. The direct-buried spill bucket was tested with water for one hour with no loss of liquid. The emergency stop was tested and shut down the pump. Reviewed DUSTO Monthly Reports, DUSTO Training records, testing reports and maintenance documentation. Tank and monitoring system information submitted to the California Environmental Reporting System (CERS) on 5/17/2016 is accurate as observed. Permit valid through October 31, [Truncated]

Eval Division: Santa Clara County Environmental Health
Eval Program: UST
Eval Source: CERS

Eval General Type: Compliance Evaluation Inspection
Eval Date: 09-26-2014
Violations Found: Yes
Eval Type: Routine done by local agency
Eval Notes: Conditionally Exempt (Specified Wastestream) unit handles oil and asphalt component-contaminated water from heavy equipment pressure washing. Separation is achieved through gravity settling and flocculation. Sludge is dewatered through gravity filtration and ambient temperature drying and then shipped as hazardous waste. Unit consists of two settling tanks and one flocculation clarifier and a gravity clarifier. NOTE: Facility has current Tiered Permitting information on file. Please submit the Tiered Permitting section on CERS using your documentation as a guide.

Eval Division: Santa Clara County Environmental Health
Eval Program: CE
Eval Source: CERS

Eval General Type: Compliance Evaluation Inspection

Map ID
Direction
Distance
Elevation

MAP FINDINGS

Site

Database(s)

EDR ID Number
EPA ID Number

REED AND GRAHAM INC (Continued)

1000182569

Eval Date: 09-26-2014
Violations Found: Yes
Eval Type: Routine done by local agency
Eval Notes: On-site to witness the annual monitoring system certification and spill bucket test performed by Mr. Felix Ramirez of Afforda-Test. Annular and sump sensors were tested in water and provided audible and visible alarms at the panel. The sump sensor also provided positive shutdown. Fail safe (sensor out and power out) also caused positive shutdown. The under dispenser containment float and chain operated as required. The VMI mechanical line leak detector was tested at the dispenser and functioned properly. The direct-buried spill bucket was tested with water for one hour with no loss of liquid. CERS submittal 10/7/2103 accurate as observed. Submit a copy of the Monitoring Certification and Spill Bucket Test reports to HMCDD within 30 days and keep a copy on-site for review.

Eval Division: Santa Clara County Environmental Health
Eval Program: UST
Eval Source: CERS

Enforcement Action:

Site ID: 147253
Site Name: Reed & Graham, Inc.
Site Address: 690 SUNOL ST
Site City: SAN JOSE
Site Zip: 95126
Enf Action Date: 03-03-2015
Enf Action Type: Notice of Violation (Unified Program)
Enf Action Description: Notice of Violation Issued by the Inspector at the Time of Inspection
Enf Action Notes: Not reported
Enf Action Division: Santa Clara County Environmental Health
Enf Action Program: APSA
Enf Action Source: CERS

Site ID: 147253
Site Name: Reed & Graham, Inc.
Site Address: 690 SUNOL ST
Site City: SAN JOSE
Site Zip: 95126
Enf Action Date: 09-25-2015
Enf Action Type: Notice of Violation (Unified Program)
Enf Action Description: Notice of Violation Issued by the Inspector at the Time of Inspection
Enf Action Notes: Not reported
Enf Action Division: Santa Clara County Environmental Health
Enf Action Program: UST
Enf Action Source: CERS

Site ID: 147253
Site Name: Reed & Graham, Inc.
Site Address: 690 SUNOL ST
Site City: SAN JOSE
Site Zip: 95126
Enf Action Date: 09-26-2014
Enf Action Type: Notice of Violation (Unified Program)
Enf Action Description: Notice of Violation Issued by the Inspector at the Time of Inspection
Enf Action Notes: Not reported
Enf Action Division: Santa Clara County Environmental Health
Enf Action Program: CE

Map ID
Direction
Distance
Elevation

MAP FINDINGS

Site

Database(s)

EDR ID Number
EPA ID Number

REED AND GRAHAM INC (Continued)

1000182569

Enf Action Source: CERS

Site ID: 147253
Site Name: Reed & Graham, Inc.
Site Address: 690 SUNOL ST
Site City: SAN JOSE
Site Zip: 95126
Enf Action Date: 09-26-2014
Enf Action Type: Notice of Violation (Unified Program)
Enf Action Description: Notice of Violation Issued by the Inspector at the Time of Inspection
Enf Action Notes: Not reported
Enf Action Division: Santa Clara County Environmental Health
Enf Action Program: HMRRP
Enf Action Source: CERS

Site ID: 147253
Site Name: Reed & Graham, Inc.
Site Address: 690 SUNOL ST
Site City: SAN JOSE
Site Zip: 95126
Enf Action Date: 09-26-2014
Enf Action Type: Notice of Violation (Unified Program)
Enf Action Description: Notice of Violation Issued by the Inspector at the Time of Inspection
Enf Action Notes: Not reported
Enf Action Division: Santa Clara County Environmental Health
Enf Action Program: HW
Enf Action Source: CERS

Site ID: 147253
Site Name: Reed & Graham, Inc.
Site Address: 690 SUNOL ST
Site City: SAN JOSE
Site Zip: 95126
Enf Action Date: 09-26-2014
Enf Action Type: Notice of Violation (Unified Program)
Enf Action Description: Notice of Violation Issued by the Inspector at the Time of Inspection
Enf Action Notes: Not reported
Enf Action Division: Santa Clara County Environmental Health
Enf Action Program: UST
Enf Action Source: CERS

Coordinates:

Site ID: 147253
Facility Name: Reed & Graham, Inc.
Env Int Type Code: TRI
Program ID: 95126RDGRH69SUN
Coord Name: Not reported
Ref Point Type Desc: Unknown
Latitude: 37.317757
Longitude: -121.904694

Affiliation:

Affiliation Type Desc: Environmental Contact
Entity Name: Mozammel Haq
Entity Title: Not reported
Affiliation Address: 690 Sunol Street

Map ID
Direction
Distance
Elevation

MAP FINDINGS

Site

Database(s)

EDR ID Number
EPA ID Number

REED AND GRAHAM INC (Continued)

1000182569

Affiliation City: San Jose
Affiliation State: CA
Affiliation Country: Not reported
Affiliation Zip: 95126
Affiliation Phone: (408) 287-1400

Affiliation Type Desc: Facility Mailing Address
Entity Name: Mailing Address
Entity Title: Not reported
Affiliation Address: PO BOX 5940
Affiliation City: SAN JOSE
Affiliation State: CA
Affiliation Country: Not reported
Affiliation Zip: 95150
Affiliation Phone: Not reported

Affiliation Type Desc: Operator
Entity Name: Reed & Graham, Inc.
Entity Title: Not reported
Affiliation Address: Not reported
Affiliation City: Not reported
Affiliation State: Not reported
Affiliation Country: Not reported
Affiliation Zip: Not reported
Affiliation Phone: (408) 287-1400

Affiliation Type Desc: UST Tank Operator
Entity Name: Reed & Graham, Inc.
Entity Title: Not reported
Affiliation Address: 690 Sunol St
Affiliation City: San Jose
Affiliation State: CA
Affiliation Country: United States
Affiliation Zip: 95126
Affiliation Phone: (408) 287-1400

Affiliation Type Desc: Legal Owner
Entity Name: Reed & Graham Inc
Entity Title: Not reported
Affiliation Address: PO BOX 5940
Affiliation City: SAN JOSE
Affiliation State: CA
Affiliation Country: United States
Affiliation Zip: 95150
Affiliation Phone: (408) 287-1411

Affiliation Type Desc: Onsite Treatment Unit Owner Operator
Entity Name: Mozammel Haq
Entity Title: Not reported
Affiliation Address: Not reported
Affiliation City: Not reported
Affiliation State: Not reported
Affiliation Country: Not reported
Affiliation Zip: Not reported
Affiliation Phone: Not reported

Affiliation Type Desc: UST Tank Owner

Map ID
Direction
Distance
Elevation

MAP FINDINGS

Site

Database(s)

EDR ID Number
EPA ID Number

REED AND GRAHAM INC (Continued)

1000182569

Entity Name: Reed & Graham, Inc.
Entity Title: Not reported
Affiliation Address: 690 Sunol St
Affiliation City: San Jose
Affiliation State: CA
Affiliation Country: United States
Affiliation Zip: 95126
Affiliation Phone: (408) 287-1400

Affiliation Type Desc: CUPA District
Entity Name: Santa Clara County Environmental Health
Entity Title: Not reported
Affiliation Address: 1555 Berger Drive, Suite 300
Affiliation City: San Jose
Affiliation State: CA
Affiliation Country: Not reported
Affiliation Zip: 95112-2716
Affiliation Phone: (408) 918-3400

Affiliation Type Desc: Document Preparer
Entity Name: Mozammel Haq
Entity Title: Not reported
Affiliation Address: Not reported
Affiliation City: Not reported
Affiliation State: Not reported
Affiliation Country: Not reported
Affiliation Zip: Not reported
Affiliation Phone: Not reported

Affiliation Type Desc: Identification Signer
Entity Name: Rene Rascon
Entity Title: Safety Manager
Affiliation Address: Not reported
Affiliation City: Not reported
Affiliation State: Not reported
Affiliation Country: Not reported
Affiliation Zip: Not reported
Affiliation Phone: Not reported

Affiliation Type Desc: Parent Corporation
Entity Name: Reed & Graham, Inc.
Entity Title: Not reported
Affiliation Address: Not reported
Affiliation City: Not reported
Affiliation State: Not reported
Affiliation Country: Not reported
Affiliation Zip: Not reported
Affiliation Phone: Not reported

Affiliation Type Desc: UST Property Owner Name
Entity Name: Reed & Graham, Inc.
Entity Title: Not reported
Affiliation Address: 690 Sunol St
Affiliation City: San Jose
Affiliation State: CA
Affiliation Country: United States
Affiliation Zip: 95126

Map ID
Direction
Distance
Elevation

MAP FINDINGS

Site

Database(s)

EDR ID Number
EPA ID Number

REED AND GRAHAM INC (Continued)

1000182569

Affiliation Phone: (408) 287-1400

Affiliation Type Desc: Company Official
Entity Name: Mozammel Haq
Entity Title: Safety Manager
Affiliation Address: Not reported
Affiliation City: Not reported
Affiliation State: Not reported
Affiliation Country: Not reported
Affiliation Zip: 95126
Affiliation Phone: Not reported

Affiliation Type Desc: Property Owner
Entity Name: Reed & Graham, Inc.
Entity Title: Not reported
Affiliation Address: Not reported
Affiliation City: Not reported
Affiliation State: Not reported
Affiliation Country: United States
Affiliation Zip: Not reported
Affiliation Phone: (408) 287-1400

Affiliation Type Desc: Public Contact
Entity Name: Mozammel Haq
Entity Title: Not reported
Affiliation Address: Not reported
Affiliation City: Not reported
Affiliation State: Not reported
Affiliation Country: Not reported
Affiliation Zip: 95126
Affiliation Phone: 4082871400

Affiliation Type Desc: Technical Contact
Entity Name: Mozammel Haq
Entity Title: Not reported
Affiliation Address: Not reported
Affiliation City: Not reported
Affiliation State: Not reported
Affiliation Country: Not reported
Affiliation Zip: 95126
Affiliation Phone: 4082871400

Affiliation Type Desc: UST Permit Applicant
Entity Name: Mozammel Haq
Entity Title: Safety Manager
Affiliation Address: Not reported
Affiliation City: Not reported
Affiliation State: Not reported
Affiliation Country: Not reported
Affiliation Zip: Not reported
Affiliation Phone: (408) 287-1400

Site ID: 217156
CERS ID: T0608500906
CERS Description: Leaking Underground Storage Tank Cleanup Site

Map ID
Direction
Distance
Elevation

MAP FINDINGS

Site

Database(s)

EDR ID Number
EPA ID Number

REED AND GRAHAM INC (Continued)

1000182569

Affiliation:

Affiliation Type Desc: Regional Board Caseworker
Entity Name: Regional Water Board - SAN FRANCISCO BAY RWQCB (REGION 2)
Entity Title: Not reported
Affiliation Address: 1515 CLAY ST SUITE 1400
Affiliation City: OAKLAND
Affiliation State: CA
Affiliation Country: Not reported
Affiliation Zip: Not reported
Affiliation Phone: Not reported

Affiliation Type Desc: Local Agency Caseworker
Entity Name: UST CASE WORKER - SANTA CLARA COUNTY LOP
Entity Title: Not reported
Affiliation Address: 1555 Berger Drive, Suite 300
Affiliation City: SAN JOSE
Affiliation State: CA
Affiliation Country: Not reported
Affiliation Zip: Not reported
Affiliation Phone: 4089183400

Count: 3 records.

ORPHAN SUMMARY

City	EDR ID	Site Name	Site Address	Zip	Database(s)
SAN JOSE	1003878928	PG&E GAS PLANT SAN JOSE 408 5	SW COR SAN AUGUSTINE & MONTG-Y	95110	SEMS-ARCHIVE
SAN JOSE	S109254214		MONTGOMERY & SAN CARLOS RD (UN	95126	CDL
SAN JOSE	S107540560		SAN ANTONIO VALLEY RD, MILE MA		CDL

DRAFT

GOVERNMENT RECORDS SEARCHED / DATA CURRENCY TRACKING

To maintain currency of the following federal and state databases, EDR contacts the appropriate governmental agency on a monthly or quarterly basis, as required.

Number of Days to Update: Provides confirmation that EDR is reporting records that have been updated within 90 days from the date the government agency made the information available to the public.

STANDARD ENVIRONMENTAL RECORDS

Federal NPL site list

NPL: National Priority List

National Priorities List (Superfund). The NPL is a subset of CERCLIS and identifies over 1,200 sites for priority cleanup under the Superfund Program. NPL sites may encompass relatively large areas. As such, EDR provides polygon coverage for over 1,000 NPL site boundaries produced by EPA's Environmental Photographic Interpretation Center (EPIC) and regional EPA offices.

Date of Government Version: 12/12/2018	Source: EPA
Date Data Arrived at EDR: 12/28/2018	Telephone: N/A
Date Made Active in Reports: 01/11/2019	Last EDR Contact: 02/15/2019
Number of Days to Update: 14	Next Scheduled EDR Contact: 04/15/2019
	Data Release Frequency: Quarterly

NPL Site Boundaries

Sources:

EPA's Environmental Photographic Interpretation Center (EPIC)
Telephone: 202-564-7333

EPA Region 1
Telephone 617-918-1143

EPA Region 3
Telephone 215-814-5418

EPA Region 4
Telephone 404-562-8033

EPA Region 5
Telephone 312-886-6686

EPA Region 10
Telephone 206-553-8665

EPA Region 6
Telephone: 214-655-6659

EPA Region 7
Telephone: 913-551-7247

EPA Region 8
Telephone: 303-312-6774

EPA Region 9
Telephone: 415-947-4246

Proposed NPL: Proposed National Priority List Sites

A site that has been proposed for listing on the National Priorities List through the issuance of a proposed rule in the Federal Register. EPA then accepts public comments on the site, responds to the comments, and places on the NPL those sites that continue to meet the requirements for listing.

Date of Government Version: 12/12/2018	Source: EPA
Date Data Arrived at EDR: 12/28/2018	Telephone: N/A
Date Made Active in Reports: 01/11/2019	Last EDR Contact: 02/15/2019
Number of Days to Update: 14	Next Scheduled EDR Contact: 04/15/2019
	Data Release Frequency: Quarterly

NPL LIENS: Federal Superfund Liens

Federal Superfund Liens. Under the authority granted the USEPA by CERCLA of 1980, the USEPA has the authority to file liens against real property in order to recover remedial action expenditures or when the property owner received notification of potential liability. USEPA compiles a listing of filed notices of Superfund Liens.

GOVERNMENT RECORDS SEARCHED / DATA CURRENCY TRACKING

Date of Government Version: 10/15/1991
Date Data Arrived at EDR: 02/02/1994
Date Made Active in Reports: 03/30/1994
Number of Days to Update: 56

Source: EPA
Telephone: 202-564-4267
Last EDR Contact: 08/15/2011
Next Scheduled EDR Contact: 11/28/2011
Data Release Frequency: No Update Planned

Federal Delisted NPL site list

Delisted NPL: National Priority List Deletions

The National Oil and Hazardous Substances Pollution Contingency Plan (NCP) establishes the criteria that the EPA uses to delete sites from the NPL. In accordance with 40 CFR 300.425.(e), sites may be deleted from the NPL where no further response is appropriate.

Date of Government Version: 12/12/2018
Date Data Arrived at EDR: 12/28/2018
Date Made Active in Reports: 01/11/2019
Number of Days to Update: 14

Source: EPA
Telephone: N/A
Last EDR Contact: 02/15/2019
Next Scheduled EDR Contact: 04/15/2019
Data Release Frequency: Quarterly

Federal CERCLIS list

FEDERAL FACILITY: Federal Facility Site Information listing

A listing of National Priority List (NPL) and Base Realignment and Closure (BRAC) sites found in the Comprehensive Environmental Response, Compensation and Liability Information System (CERCLIS) Database where EPA Federal Facilities Restoration and Reuse Office is involved in cleanup activities.

Date of Government Version: 11/07/2016
Date Data Arrived at EDR: 01/05/2017
Date Made Active in Reports: 04/07/2017
Number of Days to Update: 92

Source: Environmental Protection Agency
Telephone: 703-603-8704
Last EDR Contact: 01/04/2019
Next Scheduled EDR Contact: 04/15/2019
Data Release Frequency: Varies

SEMS: Superfund Enterprise Management System

SEMS (Superfund Enterprise Management System) tracks hazardous waste sites, potentially hazardous waste sites, and remedial activities performed in support of EPA's Superfund Program across the United States. The list was formerly known as CERCLIS, renamed to SEMS by the EPA in 2015. The list contains data on potentially hazardous waste sites that have been reported to the USEPA by states, municipalities, private companies and private persons, pursuant to Section 103 of the Comprehensive Environmental Response, Compensation, and Liability Act (CERCLA). This dataset also contains sites which are either proposed to or on the National Priorities List (NPL) and the sites which are in the screening and assessment phase for possible inclusion on the NPL.

Date of Government Version: 12/12/2018
Date Data Arrived at EDR: 12/28/2018
Date Made Active in Reports: 01/11/2019
Number of Days to Update: 14

Source: EPA
Telephone: 800-424-9346
Last EDR Contact: 02/15/2019
Next Scheduled EDR Contact: 04/29/2019
Data Release Frequency: Quarterly

Federal CERCLIS NFRAP site list

SEMS-ARCHIVE: Superfund Enterprise Management System Archive

GOVERNMENT RECORDS SEARCHED / DATA CURRENCY TRACKING

SEMS-ARCHIVE (Superfund Enterprise Management System Archive) tracks sites that have no further interest under the Federal Superfund Program based on available information. The list was formerly known as the CERCLIS-NFRAP, renamed to SEMS ARCHIVE by the EPA in 2015. EPA may perform a minimal level of assessment work at a site while it is archived if site conditions change and/or new information becomes available. Archived sites have been removed and archived from the inventory of SEMS sites. Archived status indicates that, to the best of EPA's knowledge, assessment at a site has been completed and that EPA has determined no further steps will be taken to list the site on the National Priorities List (NPL), unless information indicates this decision was not appropriate or other considerations require a recommendation for listing at a later time. The decision does not necessarily mean that there is no hazard associated with a given site; it only means that, based upon available information, the location is not judged to be potential NPL site.

Date of Government Version: 12/13/2018
Date Data Arrived at EDR: 12/28/2018
Date Made Active in Reports: 01/11/2019
Number of Days to Update: 14

Source: EPA
Telephone: 800-424-9346
Last EDR Contact: 02/15/2019
Next Scheduled EDR Contact: 04/29/2019
Data Release Frequency: Quarterly

Federal RCRA CORRACTS facilities list

CORRACTS: Corrective Action Report

CORRACTS identifies hazardous waste handlers with RCRA corrective action activity.

Date of Government Version: 03/01/2018
Date Data Arrived at EDR: 03/28/2018
Date Made Active in Reports: 06/22/2018
Number of Days to Update: 86

Source: EPA
Telephone: 800-424-9346
Last EDR Contact: 12/03/2018
Next Scheduled EDR Contact: 04/08/2019
Data Release Frequency: Quarterly

Federal RCRA non-CORRACTS TSD facilities list

RCRA-TSDF: RCRA - Treatment, Storage and Disposal

RCRAInfo is EPA's comprehensive information system, providing access to data supporting the Resource Conservation and Recovery Act (RCRA) of 1976 and the Hazardous and Solid Waste Amendments (HSWA) of 1984. The database includes selective information on sites which generate, transport, store, treat and/or dispose of hazardous waste as defined by the Resource Conservation and Recovery Act (RCRA). Transporters are individuals or entities that move hazardous waste from the generator offsite to a facility that can recycle, treat, store, or dispose of the waste. TSDFs treat, store, or dispose of the waste.

Date of Government Version: 03/01/2018
Date Data Arrived at EDR: 03/28/2018
Date Made Active in Reports: 06/22/2018
Number of Days to Update: 86

Source: Environmental Protection Agency
Telephone: (415) 495-8895
Last EDR Contact: 12/03/2018
Next Scheduled EDR Contact: 04/08/2019
Data Release Frequency: Quarterly

Federal RCRA generators list

RCRA-LQG: RCRA - Large Quantity Generators

RCRAInfo is EPA's comprehensive information system, providing access to data supporting the Resource Conservation and Recovery Act (RCRA) of 1976 and the Hazardous and Solid Waste Amendments (HSWA) of 1984. The database includes selective information on sites which generate, transport, store, treat and/or dispose of hazardous waste as defined by the Resource Conservation and Recovery Act (RCRA). Large quantity generators (LQGs) generate over 1,000 kilograms (kg) of hazardous waste, or over 1 kg of acutely hazardous waste per month.

Date of Government Version: 03/01/2018
Date Data Arrived at EDR: 03/28/2018
Date Made Active in Reports: 06/22/2018
Number of Days to Update: 86

Source: Environmental Protection Agency
Telephone: (415) 495-8895
Last EDR Contact: 12/03/2018
Next Scheduled EDR Contact: 04/08/2019
Data Release Frequency: Quarterly

GOVERNMENT RECORDS SEARCHED / DATA CURRENCY TRACKING

RCRA-SQG: RCRA - Small Quantity Generators

RCRAInfo is EPA's comprehensive information system, providing access to data supporting the Resource Conservation and Recovery Act (RCRA) of 1976 and the Hazardous and Solid Waste Amendments (HSWA) of 1984. The database includes selective information on sites which generate, transport, store, treat and/or dispose of hazardous waste as defined by the Resource Conservation and Recovery Act (RCRA). Small quantity generators (SQGs) generate between 100 kg and 1,000 kg of hazardous waste per month.

Date of Government Version: 03/01/2018	Source: Environmental Protection Agency
Date Data Arrived at EDR: 03/28/2018	Telephone: (415) 495-8895
Date Made Active in Reports: 06/22/2018	Last EDR Contact: 12/03/2018
Number of Days to Update: 86	Next Scheduled EDR Contact: 04/08/2019
	Data Release Frequency: Quarterly

RCRA-CESQG: RCRA - Conditionally Exempt Small Quantity Generators

RCRAInfo is EPA's comprehensive information system, providing access to data supporting the Resource Conservation and Recovery Act (RCRA) of 1976 and the Hazardous and Solid Waste Amendments (HSWA) of 1984. The database includes selective information on sites which generate, transport, store, treat and/or dispose of hazardous waste as defined by the Resource Conservation and Recovery Act (RCRA). Conditionally exempt small quantity generators (CESQGs) generate less than 100 kg of hazardous waste, or less than 1 kg of acutely hazardous waste per month.

Date of Government Version: 03/01/2018	Source: Environmental Protection Agency
Date Data Arrived at EDR: 03/28/2018	Telephone: (415) 495-8895
Date Made Active in Reports: 06/22/2018	Last EDR Contact: 12/03/2018
Number of Days to Update: 86	Next Scheduled EDR Contact: 04/08/2019
	Data Release Frequency: Quarterly

Federal institutional controls / engineering controls registries

LUCIS: Land Use Control Information System

LUCIS contains records of land use control information pertaining to the former Navy Base Realignment and Closure properties.

Date of Government Version: 10/17/2018	Source: Department of the Navy
Date Data Arrived at EDR: 10/25/2018	Telephone: 843-820-7326
Date Made Active in Reports: 12/07/2018	Last EDR Contact: 02/07/2019
Number of Days to Update: 43	Next Scheduled EDR Contact: 05/27/2019
	Data Release Frequency: Varies

US ENG CONTROLS: Engineering Controls Sites List

A listing of sites with engineering controls in place. Engineering controls include various forms of caps, building foundations, liners, and treatment methods to create pathway elimination for regulated substances to enter environmental media or effect human health.

Date of Government Version: 07/31/2018	Source: Environmental Protection Agency
Date Data Arrived at EDR: 08/28/2018	Telephone: 703-603-0695
Date Made Active in Reports: 09/14/2018	Last EDR Contact: 02/04/2019
Number of Days to Update: 17	Next Scheduled EDR Contact: 06/10/2019
	Data Release Frequency: Varies

US INST CONTROL: Sites with Institutional Controls

A listing of sites with institutional controls in place. Institutional controls include administrative measures, such as groundwater use restrictions, construction restrictions, property use restrictions, and post remediation care requirements intended to prevent exposure to contaminants remaining on site. Deed restrictions are generally required as part of the institutional controls.

Date of Government Version: 07/31/2018	Source: Environmental Protection Agency
Date Data Arrived at EDR: 08/28/2018	Telephone: 703-603-0695
Date Made Active in Reports: 09/14/2018	Last EDR Contact: 02/04/2019
Number of Days to Update: 17	Next Scheduled EDR Contact: 06/10/2019
	Data Release Frequency: Varies

GOVERNMENT RECORDS SEARCHED / DATA CURRENCY TRACKING

Federal ERNS list

ERNS: Emergency Response Notification System

Emergency Response Notification System. ERNS records and stores information on reported releases of oil and hazardous substances.

Date of Government Version: 09/24/2018

Date Data Arrived at EDR: 09/25/2018

Date Made Active in Reports: 11/09/2018

Number of Days to Update: 45

Source: National Response Center, United States Coast Guard

Telephone: 202-267-2180

Last EDR Contact: 02/08/2019

Next Scheduled EDR Contact: 04/08/2019

Data Release Frequency: Quarterly

State- and tribal - equivalent NPL

RESPONSE: State Response Sites

Identifies confirmed release sites where DTSC is involved in remediation, either in a lead or oversight capacity.

These confirmed release sites are generally high-priority and high potential risk.

Date of Government Version: 10/29/2018

Date Data Arrived at EDR: 10/30/2018

Date Made Active in Reports: 12/13/2018

Number of Days to Update: 44

Source: Department of Toxic Substances Control

Telephone: 916-323-3400

Last EDR Contact: 01/29/2019

Next Scheduled EDR Contact: 05/11/2019

Data Release Frequency: Quarterly

State- and tribal - equivalent CERCLIS

ENVIROSTOR: EnviroStor Database

The Department of Toxic Substances Control's (DTSC's) Site Mitigation and Brownfields Reuse Program's (SMBRP's) EnviroStor database identifies sites that have known contamination or sites for which there may be reasons to investigate further. The database includes the following site types: Federal Superfund sites (National Priorities List (NPL)); State Response, including Military Facilities and State Superfund; Voluntary Cleanup; and School sites. EnviroStor provides similar information to the information that was available in CalSites, and provides additional site information, including, but not limited to, identification of formerly-contaminated properties that have been released for reuse, properties where environmental deed restrictions have been recorded to prevent inappropriate land uses, and risk characterization information that is used to assess potential impacts to public health and the environment at contaminated sites.

Date of Government Version: 10/29/2018

Date Data Arrived at EDR: 10/30/2018

Date Made Active in Reports: 12/13/2018

Number of Days to Update: 44

Source: Department of Toxic Substances Control

Telephone: 916-323-3400

Last EDR Contact: 01/29/2019

Next Scheduled EDR Contact: 05/11/2019

Data Release Frequency: Quarterly

State and tribal landfill and/or solid waste disposal site lists

SWF/LF (SWIS): Solid Waste Information System

Active, Closed and Inactive Landfills. SWF/LF records typically contain an inventory of solid waste disposal facilities or landfills. These may be active or inactive facilities or open dumps that failed to meet RCRA Section 4004 criteria for solid waste landfills or disposal sites.

Date of Government Version: 11/12/2018

Date Data Arrived at EDR: 11/14/2018

Date Made Active in Reports: 12/13/2018

Number of Days to Update: 29

Source: Department of Resources Recycling and Recovery

Telephone: 916-341-6320

Last EDR Contact: 02/12/2019

Next Scheduled EDR Contact: 05/27/2019

Data Release Frequency: Quarterly

State and tribal leaking storage tank lists

GOVERNMENT RECORDS SEARCHED / DATA CURRENCY TRACKING

LUST REG 9: Leaking Underground Storage Tank Report

Orange, Riverside, San Diego counties. For more current information, please refer to the State Water Resources Control Board's LUST database.

Date of Government Version: 03/01/2001
Date Data Arrived at EDR: 04/23/2001
Date Made Active in Reports: 05/21/2001
Number of Days to Update: 28

Source: California Regional Water Quality Control Board San Diego Region (9)
Telephone: 858-637-5595
Last EDR Contact: 09/26/2011
Next Scheduled EDR Contact: 01/09/2012
Data Release Frequency: No Update Planned

LUST REG 7: Leaking Underground Storage Tank Case Listing

Leaking Underground Storage Tank locations. Imperial, Riverside, San Diego, Santa Barbara counties.

Date of Government Version: 02/26/2004
Date Data Arrived at EDR: 02/26/2004
Date Made Active in Reports: 03/24/2004
Number of Days to Update: 27

Source: California Regional Water Quality Control Board Colorado River Basin Region (7)
Telephone: 760-776-8943
Last EDR Contact: 08/01/2011
Next Scheduled EDR Contact: 11/14/2011
Data Release Frequency: No Update Planned

LUST REG 6V: Leaking Underground Storage Tank Case Listing

Leaking Underground Storage Tank locations. Inyo, Kern, Los Angeles, Mono, San Bernardino counties.

Date of Government Version: 06/07/2005
Date Data Arrived at EDR: 06/07/2005
Date Made Active in Reports: 06/29/2005
Number of Days to Update: 22

Source: California Regional Water Quality Control Board Victorville Branch Office (6)
Telephone: 760-241-7365
Last EDR Contact: 09/12/2011
Next Scheduled EDR Contact: 12/26/2011
Data Release Frequency: No Update Planned

LUST REG 5: Leaking Underground Storage Tank Database

Leaking Underground Storage Tank locations. Alameda, Alpine, Amador, Butte, Colusa, Contra Costa, Calveras, El Dorado, Fresno, Glenn, Kern, Kings, Lake, Lassen, Madera, Mariposa, Merced, Modoc, Napa, Nevada, Placer, Plumas, Sacramento, San Joaquin, Shasta, Solano, Stanislaus, Sutter, Tehama, Tulare, Tuolumne, Yolo, Yuba counties.

Date of Government Version: 07/01/2008
Date Data Arrived at EDR: 07/22/2008
Date Made Active in Reports: 07/31/2008
Number of Days to Update: 9

Source: California Regional Water Quality Control Board Central Valley Region (5)
Telephone: 916-464-4834
Last EDR Contact: 07/01/2011
Next Scheduled EDR Contact: 10/17/2011
Data Release Frequency: No Update Planned

LUST: Leaking Underground Fuel Tank Report (GEOTRACKER)

Leaking Underground Storage Tank (LUST) Sites included in GeoTracker. GeoTracker is the Water Boards data management system for sites that impact, or have the potential to impact, water quality in California, with emphasis on groundwater.

Date of Government Version: 12/10/2018
Date Data Arrived at EDR: 12/11/2018
Date Made Active in Reports: 01/15/2019
Number of Days to Update: 35

Source: State Water Resources Control Board
Telephone: see region list
Last EDR Contact: 12/11/2018
Next Scheduled EDR Contact: 03/25/2019
Data Release Frequency: Quarterly

LUST REG 1: Active Toxic Site Investigation

Del Norte, Humboldt, Lake, Mendocino, Modoc, Siskiyou, Sonoma, Trinity counties. For more current information, please refer to the State Water Resources Control Board's LUST database.

Date of Government Version: 02/01/2001
Date Data Arrived at EDR: 02/28/2001
Date Made Active in Reports: 03/29/2001
Number of Days to Update: 29

Source: California Regional Water Quality Control Board North Coast (1)
Telephone: 707-570-3769
Last EDR Contact: 08/01/2011
Next Scheduled EDR Contact: 11/14/2011
Data Release Frequency: No Update Planned

GOVERNMENT RECORDS SEARCHED / DATA CURRENCY TRACKING

LUST REG 2: Fuel Leak List

Leaking Underground Storage Tank locations. Alameda, Contra Costa, Marin, Napa, San Francisco, San Mateo, Santa Clara, Solano, Sonoma counties.

Date of Government Version: 09/30/2004
Date Data Arrived at EDR: 10/20/2004
Date Made Active in Reports: 11/19/2004
Number of Days to Update: 30

Source: California Regional Water Quality Control Board San Francisco Bay Region (2)
Telephone: 510-622-2433
Last EDR Contact: 09/19/2011
Next Scheduled EDR Contact: 01/02/2012
Data Release Frequency: Quarterly

LUST REG 3: Leaking Underground Storage Tank Database

Leaking Underground Storage Tank locations. Monterey, San Benito, San Luis Obispo, Santa Barbara, Santa Cruz counties.

Date of Government Version: 05/19/2003
Date Data Arrived at EDR: 05/19/2003
Date Made Active in Reports: 06/02/2003
Number of Days to Update: 14

Source: California Regional Water Quality Control Board Central Coast Region (3)
Telephone: 805-542-4786
Last EDR Contact: 07/18/2011
Next Scheduled EDR Contact: 10/31/2011
Data Release Frequency: No Update Planned

LUST REG 4: Underground Storage Tank Leak List

Los Angeles, Ventura counties. For more current information, please refer to the State Water Resources Control Board's LUST database.

Date of Government Version: 09/07/2004
Date Data Arrived at EDR: 09/07/2004
Date Made Active in Reports: 10/12/2004
Number of Days to Update: 35

Source: California Regional Water Quality Control Board Los Angeles Region (4)
Telephone: 213-576-6710
Last EDR Contact: 09/06/2011
Next Scheduled EDR Contact: 12/19/2011
Data Release Frequency: No Update Planned

LUST REG 8: Leaking Underground Storage Tanks

California Regional Water Quality Control Board Santa Ana Region (8). For more current information, please refer to the State Water Resources Control Board's LUST database.

Date of Government Version: 02/14/2005
Date Data Arrived at EDR: 02/15/2005
Date Made Active in Reports: 03/28/2005
Number of Days to Update: 41

Source: California Regional Water Quality Control Board Santa Ana Region (8)
Telephone: 909-782-4496
Last EDR Contact: 08/15/2011
Next Scheduled EDR Contact: 11/28/2011
Data Release Frequency: Varies

LUST REG 6L: Leaking Underground Storage Tank Case Listing

For more current information, please refer to the State Water Resources Control Board's LUST database.

Date of Government Version: 09/09/2003
Date Data Arrived at EDR: 09/10/2003
Date Made Active in Reports: 10/07/2003
Number of Days to Update: 27

Source: California Regional Water Quality Control Board Lahontan Region (6)
Telephone: 530-542-5572
Last EDR Contact: 09/12/2011
Next Scheduled EDR Contact: 12/26/2011
Data Release Frequency: No Update Planned

INDIAN LUST R10: Leaking Underground Storage Tanks on Indian Land

LUSTs on Indian land in Alaska, Idaho, Oregon and Washington.

Date of Government Version: 04/12/2018
Date Data Arrived at EDR: 05/18/2018
Date Made Active in Reports: 07/20/2018
Number of Days to Update: 63

Source: EPA Region 10
Telephone: 206-553-2857
Last EDR Contact: 01/25/2019
Next Scheduled EDR Contact: 05/06/2019
Data Release Frequency: Varies

INDIAN LUST R9: Leaking Underground Storage Tanks on Indian Land

LUSTs on Indian land in Arizona, California, New Mexico and Nevada

GOVERNMENT RECORDS SEARCHED / DATA CURRENCY TRACKING

Date of Government Version: 04/10/2018
Date Data Arrived at EDR: 05/18/2018
Date Made Active in Reports: 07/20/2018
Number of Days to Update: 63

Source: Environmental Protection Agency
Telephone: 415-972-3372
Last EDR Contact: 01/25/2019
Next Scheduled EDR Contact: 05/06/2019
Data Release Frequency: Varies

INDIAN LUST R8: Leaking Underground Storage Tanks on Indian Land

LUSTs on Indian land in Colorado, Montana, North Dakota, South Dakota, Utah and Wyoming.

Date of Government Version: 04/25/2018
Date Data Arrived at EDR: 05/18/2018
Date Made Active in Reports: 07/20/2018
Number of Days to Update: 63

Source: EPA Region 8
Telephone: 303-312-6271
Last EDR Contact: 01/25/2019
Next Scheduled EDR Contact: 05/06/2019
Data Release Frequency: Varies

INDIAN LUST R7: Leaking Underground Storage Tanks on Indian Land

LUSTs on Indian land in Iowa, Kansas, and Nebraska

Date of Government Version: 04/24/2018
Date Data Arrived at EDR: 05/18/2018
Date Made Active in Reports: 07/20/2018
Number of Days to Update: 63

Source: EPA Region 7
Telephone: 913-551-7003
Last EDR Contact: 01/25/2019
Next Scheduled EDR Contact: 05/06/2019
Data Release Frequency: Varies

INDIAN LUST R1: Leaking Underground Storage Tanks on Indian Land

A listing of leaking underground storage tank locations on Indian Land.

Date of Government Version: 04/13/2018
Date Data Arrived at EDR: 05/18/2018
Date Made Active in Reports: 07/20/2018
Number of Days to Update: 63

Source: EPA Region 1
Telephone: 617-918-1313
Last EDR Contact: 01/25/2019
Next Scheduled EDR Contact: 05/06/2019
Data Release Frequency: Varies

INDIAN LUST R4: Leaking Underground Storage Tanks on Indian Land

LUSTs on Indian land in Florida, Mississippi and North Carolina.

Date of Government Version: 05/08/2018
Date Data Arrived at EDR: 05/18/2018
Date Made Active in Reports: 07/20/2018
Number of Days to Update: 63

Source: EPA Region 4
Telephone: 404-562-8677
Last EDR Contact: 01/25/2019
Next Scheduled EDR Contact: 05/06/2019
Data Release Frequency: Varies

INDIAN LUST R6: Leaking Underground Storage Tanks on Indian Land

LUSTs on Indian land in New Mexico and Oklahoma.

Date of Government Version: 04/01/2018
Date Data Arrived at EDR: 05/18/2018
Date Made Active in Reports: 07/20/2018
Number of Days to Update: 63

Source: EPA Region 6
Telephone: 214-665-6597
Last EDR Contact: 01/25/2019
Next Scheduled EDR Contact: 05/06/2019
Data Release Frequency: Varies

INDIAN LUST R5: Leaking Underground Storage Tanks on Indian Land

Leaking underground storage tanks located on Indian Land in Michigan, Minnesota and Wisconsin.

Date of Government Version: 04/12/2018
Date Data Arrived at EDR: 05/18/2018
Date Made Active in Reports: 07/20/2018
Number of Days to Update: 63

Source: EPA, Region 5
Telephone: 312-886-7439
Last EDR Contact: 01/25/2019
Next Scheduled EDR Contact: 05/06/2019
Data Release Frequency: Varies

GOVERNMENT RECORDS SEARCHED / DATA CURRENCY TRACKING

CPS-SLIC: Statewide SLIC Cases (GEOTRACKER)

Cleanup Program Sites (CPS; also known as Site Cleanups [SC] and formerly known as Spills, Leaks, Investigations, and Cleanups [SLIC] sites) included in GeoTracker. GeoTracker is the Water Boards data management system for sites that impact, or have the potential to impact, water quality in California, with emphasis on groundwater.

Date of Government Version: 12/10/2018
Date Data Arrived at EDR: 12/11/2018
Date Made Active in Reports: 01/15/2019
Number of Days to Update: 35

Source: State Water Resources Control Board
Telephone: 866-480-1028
Last EDR Contact: 12/12/2018
Next Scheduled EDR Contact: 03/25/2019
Data Release Frequency: Varies

SLIC REG 1: Active Toxic Site Investigations

The SLIC (Spills, Leaks, Investigations and Cleanup) program is designed to protect and restore water quality from spills, leaks, and similar discharges.

Date of Government Version: 04/03/2003
Date Data Arrived at EDR: 04/07/2003
Date Made Active in Reports: 04/25/2003
Number of Days to Update: 18

Source: California Regional Water Quality Control Board, North Coast Region (1)
Telephone: 707-576-2220
Last EDR Contact: 08/01/2011
Next Scheduled EDR Contact: 11/14/2011
Data Release Frequency: No Update Planned

SLIC REG 2: Spills, Leaks, Investigation & Cleanup Cost Recovery Listing

The SLIC (Spills, Leaks, Investigations and Cleanup) program is designed to protect and restore water quality from spills, leaks, and similar discharges.

Date of Government Version: 09/30/2004
Date Data Arrived at EDR: 10/20/2004
Date Made Active in Reports: 11/19/2004
Number of Days to Update: 30

Source: Regional Water Quality Control Board San Francisco Bay Region (2)
Telephone: 510-286-0457
Last EDR Contact: 09/19/2011
Next Scheduled EDR Contact: 01/02/2012
Data Release Frequency: Quarterly

SLIC REG 3: Spills, Leaks, Investigation & Cleanup Cost Recovery Listing

The SLIC (Spills, Leaks, Investigations and Cleanup) program is designed to protect and restore water quality from spills, leaks, and similar discharges.

Date of Government Version: 05/18/2006
Date Data Arrived at EDR: 05/18/2006
Date Made Active in Reports: 06/15/2006
Number of Days to Update: 28

Source: California Regional Water Quality Control Board Central Coast Region (3)
Telephone: 805-549-3147
Last EDR Contact: 07/18/2011
Next Scheduled EDR Contact: 10/31/2011
Data Release Frequency: Semi-Annually

SLIC REG 4: Spills, Leaks, Investigation & Cleanup Cost Recovery Listing

The SLIC (Spills, Leaks, Investigations and Cleanup) program is designed to protect and restore water quality from spills, leaks, and similar discharges.

Date of Government Version: 11/17/2004
Date Data Arrived at EDR: 11/18/2004
Date Made Active in Reports: 01/04/2005
Number of Days to Update: 47

Source: Region Water Quality Control Board Los Angeles Region (4)
Telephone: 213-576-6600
Last EDR Contact: 07/01/2011
Next Scheduled EDR Contact: 10/17/2011
Data Release Frequency: Varies

SLIC REG 5: Spills, Leaks, Investigation & Cleanup Cost Recovery Listing

The SLIC (Spills, Leaks, Investigations and Cleanup) program is designed to protect and restore water quality from spills, leaks, and similar discharges.

Date of Government Version: 04/01/2005
Date Data Arrived at EDR: 04/05/2005
Date Made Active in Reports: 04/21/2005
Number of Days to Update: 16

Source: Regional Water Quality Control Board Central Valley Region (5)
Telephone: 916-464-3291
Last EDR Contact: 09/12/2011
Next Scheduled EDR Contact: 12/26/2011
Data Release Frequency: Semi-Annually

GOVERNMENT RECORDS SEARCHED / DATA CURRENCY TRACKING

SLIC REG 6V: Spills, Leaks, Investigation & Cleanup Cost Recovery Listing

The SLIC (Spills, Leaks, Investigations and Cleanup) program is designed to protect and restore water quality from spills, leaks, and similar discharges.

Date of Government Version: 05/24/2005
Date Data Arrived at EDR: 05/25/2005
Date Made Active in Reports: 06/16/2005
Number of Days to Update: 22

Source: Regional Water Quality Control Board, Victorville Branch
Telephone: 619-241-6583
Last EDR Contact: 08/15/2011
Next Scheduled EDR Contact: 11/28/2011
Data Release Frequency: Semi-Annually

SLIC REG 6L: SLIC Sites

The SLIC (Spills, Leaks, Investigations and Cleanup) program is designed to protect and restore water quality from spills, leaks, and similar discharges.

Date of Government Version: 09/07/2004
Date Data Arrived at EDR: 09/07/2004
Date Made Active in Reports: 10/12/2004
Number of Days to Update: 35

Source: California Regional Water Quality Control Board, Lahontan Region
Telephone: 530-542-5574
Last EDR Contact: 08/15/2011
Next Scheduled EDR Contact: 11/28/2011
Data Release Frequency: No Update Planned

SLIC REG 7: SLIC List

The SLIC (Spills, Leaks, Investigations and Cleanup) program is designed to protect and restore water quality from spills, leaks, and similar discharges.

Date of Government Version: 11/24/2004
Date Data Arrived at EDR: 11/29/2004
Date Made Active in Reports: 01/04/2005
Number of Days to Update: 36

Source: California Regional Quality Control Board, Colorado River Basin Region
Telephone: 760-346-7491
Last EDR Contact: 08/01/2011
Next Scheduled EDR Contact: 11/14/2011
Data Release Frequency: No Update Planned

SLIC REG 8: Spills, Leaks, Investigation & Cleanup Cost Recovery Listing

The SLIC (Spills, Leaks, Investigations and Cleanup) program is designed to protect and restore water quality from spills, leaks, and similar discharges.

Date of Government Version: 04/03/2008
Date Data Arrived at EDR: 04/03/2008
Date Made Active in Reports: 04/14/2008
Number of Days to Update: 11

Source: California Region Water Quality Control Board Santa Ana Region (8)
Telephone: 951-782-3298
Last EDR Contact: 09/12/2011
Next Scheduled EDR Contact: 12/26/2011
Data Release Frequency: Semi-Annually

SLIC REG 9: Spills, Leaks, Investigation & Cleanup Cost Recovery Listing

The SLIC (Spills, Leaks, Investigations and Cleanup) program is designed to protect and restore water quality from spills, leaks, and similar discharges.

Date of Government Version: 09/10/2007
Date Data Arrived at EDR: 09/11/2007
Date Made Active in Reports: 09/28/2007
Number of Days to Update: 17

Source: California Regional Water Quality Control Board San Diego Region (9)
Telephone: 858-467-2980
Last EDR Contact: 08/08/2011
Next Scheduled EDR Contact: 11/21/2011
Data Release Frequency: Annually

State and tribal registered storage tank lists

FEMA UST: Underground Storage Tank Listing

A listing of all FEMA owned underground storage tanks.

Date of Government Version: 05/15/2017
Date Data Arrived at EDR: 05/30/2017
Date Made Active in Reports: 10/13/2017
Number of Days to Update: 136

Source: FEMA
Telephone: 202-646-5797
Last EDR Contact: 01/08/2019
Next Scheduled EDR Contact: 04/22/2019
Data Release Frequency: Varies

GOVERNMENT RECORDS SEARCHED / DATA CURRENCY TRACKING

MILITARY UST SITES: Military UST Sites (GEOTRACKER)

Military ust sites

Date of Government Version: 12/10/2018
Date Data Arrived at EDR: 12/11/2018
Date Made Active in Reports: 01/15/2019
Number of Days to Update: 35

Source: State Water Resources Control Board
Telephone: 866-480-1028
Last EDR Contact: 12/12/2018
Next Scheduled EDR Contact: 03/25/2019
Data Release Frequency: Varies

UST CLOSURE: Proposed Closure of Underground Storage Tank (UST) Cases

UST cases that are being considered for closure by either the State Water Resources Control Board or the Executive Director have been posted for a 60-day public comment period. UST Case Closures being proposed for consideration by the State Water Resources Control Board. These are primarily UST cases that meet closure criteria under the decisional framework in State Water Board Resolution No. 92-49 and other Board orders. UST Case Closures proposed for consideration by the Executive Director pursuant to State Water Board Resolution No. 2012-0061. These are cases that meet the criteria of the Low-Threat UST Case Closure Policy. UST Case Closure Review Denials and Approved Orders.

Date of Government Version: 12/10/2018
Date Data Arrived at EDR: 12/12/2018
Date Made Active in Reports: 01/16/2019
Number of Days to Update: 35

Source: State Water Resources Control Board
Telephone: 916-327-7844
Last EDR Contact: 12/12/2018
Next Scheduled EDR Contact: 03/25/2019
Data Release Frequency: Varies

UST: Active UST Facilities

Active UST facilities gathered from the local regulatory agencies

Date of Government Version: 12/10/2018
Date Data Arrived at EDR: 12/11/2018
Date Made Active in Reports: 01/15/2019
Number of Days to Update: 35

Source: SWRCB
Telephone: 916-341-5851
Last EDR Contact: 12/11/2018
Next Scheduled EDR Contact: 03/25/2019
Data Release Frequency: Semi-Annually

AST: Aboveground Petroleum Storage Tank Facilities

A listing of aboveground storage tank petroleum storage tank locations.

Date of Government Version: 07/06/2016
Date Data Arrived at EDR: 07/12/2016
Date Made Active in Reports: 09/19/2016
Number of Days to Update: 69

Source: California Environmental Protection Agency
Telephone: 916-327-5092
Last EDR Contact: 12/12/2018
Next Scheduled EDR Contact: 04/01/2019
Data Release Frequency: Quarterly

INDIAN UST R8: Underground Storage Tanks on Indian Land

The Indian Underground Storage Tank (UST) database provides information about underground storage tanks on Indian land in EPA Region 8 (Colorado, Montana, North Dakota, South Dakota, Utah, Wyoming and 27 Tribal Nations).

Date of Government Version: 04/25/2018
Date Data Arrived at EDR: 05/18/2018
Date Made Active in Reports: 07/20/2018
Number of Days to Update: 63

Source: EPA Region 8
Telephone: 303-312-6137
Last EDR Contact: 01/25/2019
Next Scheduled EDR Contact: 05/06/2019
Data Release Frequency: Varies

INDIAN UST R1: Underground Storage Tanks on Indian Land

The Indian Underground Storage Tank (UST) database provides information about underground storage tanks on Indian land in EPA Region 1 (Connecticut, Maine, Massachusetts, New Hampshire, Rhode Island, Vermont and ten Tribal Nations).

Date of Government Version: 04/13/2018
Date Data Arrived at EDR: 05/18/2018
Date Made Active in Reports: 07/20/2018
Number of Days to Update: 63

Source: EPA, Region 1
Telephone: 617-918-1313
Last EDR Contact: 01/25/2019
Next Scheduled EDR Contact: 05/06/2019
Data Release Frequency: Varies

GOVERNMENT RECORDS SEARCHED / DATA CURRENCY TRACKING

INDIAN UST R9: Underground Storage Tanks on Indian Land

The Indian Underground Storage Tank (UST) database provides information about underground storage tanks on Indian land in EPA Region 9 (Arizona, California, Hawaii, Nevada, the Pacific Islands, and Tribal Nations).

Date of Government Version: 04/10/2018	Source: EPA Region 9
Date Data Arrived at EDR: 05/18/2018	Telephone: 415-972-3368
Date Made Active in Reports: 07/20/2018	Last EDR Contact: 01/25/2019
Number of Days to Update: 63	Next Scheduled EDR Contact: 05/06/2019
	Data Release Frequency: Varies

INDIAN UST R7: Underground Storage Tanks on Indian Land

The Indian Underground Storage Tank (UST) database provides information about underground storage tanks on Indian land in EPA Region 7 (Iowa, Kansas, Missouri, Nebraska, and 9 Tribal Nations).

Date of Government Version: 04/24/2018	Source: EPA Region 7
Date Data Arrived at EDR: 05/18/2018	Telephone: 913-551-7003
Date Made Active in Reports: 07/20/2018	Last EDR Contact: 01/25/2019
Number of Days to Update: 63	Next Scheduled EDR Contact: 05/06/2019
	Data Release Frequency: Varies

INDIAN UST R10: Underground Storage Tanks on Indian Land

The Indian Underground Storage Tank (UST) database provides information about underground storage tanks on Indian land in EPA Region 10 (Alaska, Idaho, Oregon, Washington, and Tribal Nations).

Date of Government Version: 04/12/2018	Source: EPA Region 10
Date Data Arrived at EDR: 05/18/2018	Telephone: 206-553-2857
Date Made Active in Reports: 07/20/2018	Last EDR Contact: 01/25/2019
Number of Days to Update: 63	Next Scheduled EDR Contact: 05/06/2019
	Data Release Frequency: Varies

INDIAN UST R5: Underground Storage Tanks on Indian Land

The Indian Underground Storage Tank (UST) database provides information about underground storage tanks on Indian land in EPA Region 5 (Michigan, Minnesota and Wisconsin and Tribal Nations).

Date of Government Version: 04/12/2018	Source: EPA Region 5
Date Data Arrived at EDR: 05/18/2018	Telephone: 312-886-6136
Date Made Active in Reports: 07/20/2018	Last EDR Contact: 01/25/2019
Number of Days to Update: 63	Next Scheduled EDR Contact: 05/06/2019
	Data Release Frequency: Varies

INDIAN UST R4: Underground Storage Tanks on Indian Land

The Indian Underground Storage Tank (UST) database provides information about underground storage tanks on Indian land in EPA Region 4 (Alabama, Florida, Georgia, Kentucky, Mississippi, North Carolina, South Carolina, Tennessee and Tribal Nations).

Date of Government Version: 05/08/2018	Source: EPA Region 4
Date Data Arrived at EDR: 05/18/2018	Telephone: 404-562-9424
Date Made Active in Reports: 07/20/2018	Last EDR Contact: 01/25/2019
Number of Days to Update: 63	Next Scheduled EDR Contact: 05/06/2019
	Data Release Frequency: Varies

INDIAN UST R6: Underground Storage Tanks on Indian Land

The Indian Underground Storage Tank (UST) database provides information about underground storage tanks on Indian land in EPA Region 6 (Louisiana, Arkansas, Oklahoma, New Mexico, Texas and 65 Tribes).

Date of Government Version: 04/01/2018	Source: EPA Region 6
Date Data Arrived at EDR: 05/18/2018	Telephone: 214-665-7591
Date Made Active in Reports: 07/20/2018	Last EDR Contact: 01/25/2019
Number of Days to Update: 63	Next Scheduled EDR Contact: 05/06/2019
	Data Release Frequency: Varies

GOVERNMENT RECORDS SEARCHED / DATA CURRENCY TRACKING

State and tribal voluntary cleanup sites

VCP: Voluntary Cleanup Program Properties

Contains low threat level properties with either confirmed or unconfirmed releases and the project proponents have request that DTSC oversee investigation and/or cleanup activities and have agreed to provide coverage for DTSC's costs.

Date of Government Version: 10/29/2018
Date Data Arrived at EDR: 10/30/2018
Date Made Active in Reports: 12/13/2018
Number of Days to Update: 44

Source: Department of Toxic Substances Control
Telephone: 916-323-3400
Last EDR Contact: 01/29/2019
Next Scheduled EDR Contact: 05/11/2019
Data Release Frequency: Quarterly

INDIAN VCP R1: Voluntary Cleanup Priority Listing

A listing of voluntary cleanup priority sites located on Indian Land located in Region 1.

Date of Government Version: 07/27/2015
Date Data Arrived at EDR: 09/29/2015
Date Made Active in Reports: 02/18/2016
Number of Days to Update: 142

Source: EPA, Region 1
Telephone: 617-918-1102
Last EDR Contact: 12/19/2018
Next Scheduled EDR Contact: 04/08/2019
Data Release Frequency: Varies

INDIAN VCP R7: Voluntary Cleanup Priority Listing

A listing of voluntary cleanup priority sites located on Indian Land located in Region 7.

Date of Government Version: 03/20/2008
Date Data Arrived at EDR: 04/22/2008
Date Made Active in Reports: 05/19/2008
Number of Days to Update: 27

Source: EPA, Region 7
Telephone: 913-551-7365
Last EDR Contact: 04/20/2009
Next Scheduled EDR Contact: 07/20/2009
Data Release Frequency: Varies

State and tribal Brownfields sites

BROWNFIELDS: Considered Brownfields Sites Listing

A listing of sites the SWRCB considers to be Brownfields since these are sites have come to them through the MOA Process.

Date of Government Version: 09/24/2018
Date Data Arrived at EDR: 09/25/2018
Date Made Active in Reports: 10/15/2018
Number of Days to Update: 20

Source: State Water Resources Control Board
Telephone: 916-323-7905
Last EDR Contact: 12/21/2018
Next Scheduled EDR Contact: 04/08/2019
Data Release Frequency: Quarterly

ADDITIONAL ENVIRONMENTAL RECORDS

Local Brownfield lists

US BROWNFIELDS: A Listing of Brownfields Sites

Brownfields are real property, the expansion, redevelopment, or reuse of which may be complicated by the presence or potential presence of a hazardous substance, pollutant, or contaminant. Cleaning up and reinvesting in these properties takes development pressures off of undeveloped, open land, and both improves and protects the environment. Assessment, Cleanup and Redevelopment Exchange System (ACRES) stores information reported by EPA Brownfields grant recipients on brownfields properties assessed or cleaned up with grant funding as well as information on Targeted Brownfields Assessments performed by EPA Regions. A listing of ACRES Brownfield sites is obtained from Cleanups in My Community. Cleanups in My Community provides information on Brownfields properties for which information is reported back to EPA, as well as areas served by Brownfields grant programs.

Date of Government Version: 12/17/2018
Date Data Arrived at EDR: 12/18/2018
Date Made Active in Reports: 01/11/2019
Number of Days to Update: 24

Source: Environmental Protection Agency
Telephone: 202-566-2777
Last EDR Contact: 12/18/2018
Next Scheduled EDR Contact: 04/01/2019
Data Release Frequency: Semi-Annually

GOVERNMENT RECORDS SEARCHED / DATA CURRENCY TRACKING

Local Lists of Landfill / Solid Waste Disposal Sites

WMUDS/SWAT: Waste Management Unit Database

Waste Management Unit Database System. WMUDS is used by the State Water Resources Control Board staff and the Regional Water Quality Control Boards for program tracking and inventory of waste management units. WMUDS is composed of the following databases: Facility Information, Scheduled Inspections Information, Waste Management Unit Information, SWAT Program Information, SWAT Report Summary Information, SWAT Report Summary Data, Chapter 15 (formerly Subchapter 15) Information, Chapter 15 Monitoring Parameters, TPCA Program Information, RCRA Program Information, Closure Information, and Interested Parties Information.

Date of Government Version: 04/01/2000
Date Data Arrived at EDR: 04/10/2000
Date Made Active in Reports: 05/10/2000
Number of Days to Update: 30

Source: State Water Resources Control Board
Telephone: 916-227-4448
Last EDR Contact: 01/28/2019
Next Scheduled EDR Contact: 05/11/2019
Data Release Frequency: No Update Planned

SWRCY: Recycler Database

A listing of recycling facilities in California.

Date of Government Version: 12/10/2018
Date Data Arrived at EDR: 12/12/2018
Date Made Active in Reports: 01/15/2019
Number of Days to Update: 34

Source: Department of Conservation
Telephone: 916-323-3836
Last EDR Contact: 12/12/2018
Next Scheduled EDR Contact: 03/25/2019
Data Release Frequency: Quarterly

HAULERS: Registered Waste Tire Haulers Listing

A listing of registered waste tire haulers.

Date of Government Version: 09/26/2018
Date Data Arrived at EDR: 09/28/2018
Date Made Active in Reports: 11/01/2018
Number of Days to Update: 34

Source: Integrated Waste Management Board
Telephone: 916-341-6422
Last EDR Contact: 02/12/2019
Next Scheduled EDR Contact: 05/27/2019
Data Release Frequency: Varies

INDIAN ODI: Report on the Status of Open Dumps on Indian Lands

Location of open dumps on Indian land.

Date of Government Version: 12/31/1998
Date Data Arrived at EDR: 12/03/2007
Date Made Active in Reports: 01/24/2008
Number of Days to Update: 52

Source: Environmental Protection Agency
Telephone: 703-308-8245
Last EDR Contact: 01/29/2019
Next Scheduled EDR Contact: 05/13/2019
Data Release Frequency: Varies

DEBRIS REGION 9: Torres Martinez Reservation Illegal Dump Site Locations

A listing of illegal dump sites location on the Torres Martinez Indian Reservation located in eastern Riverside County and northern Imperial County, California.

Date of Government Version: 01/12/2009
Date Data Arrived at EDR: 05/07/2009
Date Made Active in Reports: 09/21/2009
Number of Days to Update: 137

Source: EPA, Region 9
Telephone: 415-947-4219
Last EDR Contact: 01/17/2019
Next Scheduled EDR Contact: 05/06/2019
Data Release Frequency: No Update Planned

ODI: Open Dump Inventory

An open dump is defined as a disposal facility that does not comply with one or more of the Part 257 or Part 258 Subtitle D Criteria.

Date of Government Version: 06/30/1985
Date Data Arrived at EDR: 08/09/2004
Date Made Active in Reports: 09/17/2004
Number of Days to Update: 39

Source: Environmental Protection Agency
Telephone: 800-424-9346
Last EDR Contact: 06/09/2004
Next Scheduled EDR Contact: N/A
Data Release Frequency: No Update Planned

GOVERNMENT RECORDS SEARCHED / DATA CURRENCY TRACKING

IHS OPEN DUMPS: Open Dumps on Indian Land

A listing of all open dumps located on Indian Land in the United States.

Date of Government Version: 04/01/2014
Date Data Arrived at EDR: 08/06/2014
Date Made Active in Reports: 01/29/2015
Number of Days to Update: 176

Source: Department of Health & Human Services, Indian Health Service
Telephone: 301-443-1452
Last EDR Contact: 02/01/2019
Next Scheduled EDR Contact: 05/13/2019
Data Release Frequency: Varies

Local Lists of Hazardous waste / Contaminated Sites

US HIST CDL: National Clandestine Laboratory Register

A listing of clandestine drug lab locations that have been removed from the DEAs National Clandestine Laboratory Register.

Date of Government Version: 09/21/2018
Date Data Arrived at EDR: 09/21/2018
Date Made Active in Reports: 11/09/2018
Number of Days to Update: 49

Source: Drug Enforcement Administration
Telephone: 202-307-1000
Last EDR Contact: 02/21/2019
Next Scheduled EDR Contact: 06/10/2019
Data Release Frequency: No Update Planned

HIST CAL-SITES: Calsites Database

The Calsites database contains potential or confirmed hazardous substance release properties. In 1996, California EPA reevaluated and significantly reduced the number of sites in the Calsites database. No longer updated by the state agency. It has been replaced by ENVIROSTOR.

Date of Government Version: 08/08/2005
Date Data Arrived at EDR: 08/03/2006
Date Made Active in Reports: 08/24/2006
Number of Days to Update: 21

Source: Department of Toxic Substance Control
Telephone: 916-323-3400
Last EDR Contact: 02/23/2009
Next Scheduled EDR Contact: 05/25/2009
Data Release Frequency: No Update Planned

SCH: School Property Evaluation Program

This category contains proposed and existing school sites that are being evaluated by DTSC for possible hazardous materials contamination. In some cases, these properties may be listed in the CalSites category depending on the level of threat to public health and safety or the environment they pose.

Date of Government Version: 10/29/2018
Date Data Arrived at EDR: 10/30/2018
Date Made Active in Reports: 12/13/2018
Number of Days to Update: 44

Source: Department of Toxic Substances Control
Telephone: 916-323-3400
Last EDR Contact: 01/29/2019
Next Scheduled EDR Contact: 05/11/2019
Data Release Frequency: Quarterly

CDL: Clandestine Drug Labs

A listing of drug lab locations. Listing of a location in this database does not indicate that any illegal drug lab materials were or were not present there, and does not constitute a determination that the location either requires or does not require additional cleanup work.

Date of Government Version: 12/31/2017
Date Data Arrived at EDR: 06/12/2018
Date Made Active in Reports: 08/06/2018
Number of Days to Update: 55

Source: Department of Toxic Substances Control
Telephone: 916-255-6504
Last EDR Contact: 01/25/2019
Next Scheduled EDR Contact: 04/22/2019
Data Release Frequency: Varies

TOXIC PITS: Toxic Pits Cleanup Act Sites

Toxic PITS Cleanup Act Sites. TOXIC PITS identifies sites suspected of containing hazardous substances where cleanup has not yet been completed.

Date of Government Version: 07/01/1995
Date Data Arrived at EDR: 08/30/1995
Date Made Active in Reports: 09/26/1995
Number of Days to Update: 27

Source: State Water Resources Control Board
Telephone: 916-227-4364
Last EDR Contact: 01/26/2009
Next Scheduled EDR Contact: 04/27/2009
Data Release Frequency: No Update Planned

GOVERNMENT RECORDS SEARCHED / DATA CURRENCY TRACKING

CERS HAZ WASTE: CERS HAZ WASTE

List of sites in the California Environmental Protection Agency (CalEPA) Regulated Site Portal which fall under the Hazardous Chemical Management, Hazardous Waste Onsite Treatment, Household Hazardous Waste Collection, Hazardous Waste Generator, and RCRA LQ HW Generator programs.

Date of Government Version: 10/22/2018	Source: CalEPA
Date Data Arrived at EDR: 10/23/2018	Telephone: 916-323-2514
Date Made Active in Reports: 11/30/2018	Last EDR Contact: 01/24/2019
Number of Days to Update: 38	Next Scheduled EDR Contact: 05/06/2019
	Data Release Frequency: Quarterly

US CDL: Clandestine Drug Labs

A listing of clandestine drug lab locations. The U.S. Department of Justice ("the Department") provides this web site as a public service. It contains addresses of some locations where law enforcement agencies reported they found chemicals or other items that indicated the presence of either clandestine drug laboratories or dumpsites. In most cases, the source of the entries is not the Department, and the Department has not verified the entry and does not guarantee its accuracy. Members of the public must verify the accuracy of all entries by, for example, contacting local law enforcement and local health departments.

Date of Government Version: 09/21/2018	Source: Drug Enforcement Administration
Date Data Arrived at EDR: 09/21/2018	Telephone: 202-307-1000
Date Made Active in Reports: 11/09/2018	Last EDR Contact: 02/21/2019
Number of Days to Update: 49	Next Scheduled EDR Contact: 06/10/2019
	Data Release Frequency: Quarterly

Local Lists of Registered Storage Tanks

SWEEPS UST: SWEEPS UST Listing

Statewide Environmental Evaluation and Planning System. This underground storage tank listing was updated and maintained by a company contacted by the SWRCB in the early 1990's. The listing is no longer updated or maintained. The local agency is the contact for more information on a site on the SWEEPS list.

Date of Government Version: 06/01/1994	Source: State Water Resources Control Board
Date Data Arrived at EDR: 07/07/2005	Telephone: N/A
Date Made Active in Reports: 08/11/2005	Last EDR Contact: 06/03/2005
Number of Days to Update: 35	Next Scheduled EDR Contact: N/A
	Data Release Frequency: No Update Planned

UST MENDOCINO: Mendocino County UST Database

A listing of underground storage tank locations in Mendocino County.

Date of Government Version: 12/04/2018	Source: Department of Public Health
Date Data Arrived at EDR: 12/06/2018	Telephone: 707-463-4466
Date Made Active in Reports: 12/14/2018	Last EDR Contact: 02/21/2019
Number of Days to Update: 8	Next Scheduled EDR Contact: 06/10/2019
	Data Release Frequency: Annually

HIST UST: Hazardous Substance Storage Container Database

The Hazardous Substance Storage Container Database is a historical listing of UST sites. Refer to local/county source for current data.

Date of Government Version: 10/15/1990	Source: State Water Resources Control Board
Date Data Arrived at EDR: 01/25/1991	Telephone: 916-341-5851
Date Made Active in Reports: 02/12/1991	Last EDR Contact: 07/26/2001
Number of Days to Update: 18	Next Scheduled EDR Contact: N/A
	Data Release Frequency: No Update Planned

SAN FRANCISCO AST: Aboveground Storage Tank Site Listing

Aboveground storage tank sites

GOVERNMENT RECORDS SEARCHED / DATA CURRENCY TRACKING

Date of Government Version: 09/11/2018
Date Data Arrived at EDR: 09/12/2018
Date Made Active in Reports: 10/11/2018
Number of Days to Update: 29

Source: San Francisco County Department of Public Health
Telephone: 415-252-3896
Last EDR Contact: 01/31/2019
Next Scheduled EDR Contact: 05/20/2019
Data Release Frequency: Varies

CA FID UST: Facility Inventory Database

The Facility Inventory Database (FID) contains a historical listing of active and inactive underground storage tank locations from the State Water Resource Control Board. Refer to local/county source for current data.

Date of Government Version: 10/31/1994
Date Data Arrived at EDR: 09/05/1995
Date Made Active in Reports: 09/29/1995
Number of Days to Update: 24

Source: California Environmental Protection Agency
Telephone: 916-341-5851
Last EDR Contact: 12/28/1998
Next Scheduled EDR Contact: N/A
Data Release Frequency: No Update Planned

CERS TANKS: California Environmental Reporting System (CERS) Tanks

List of sites in the California Environmental Protection Agency (CalEPA) Regulated Site Portal which fall under the Aboveground Petroleum Storage and Underground Storage Tank regulatory programs.

Date of Government Version: 10/22/2018
Date Data Arrived at EDR: 10/23/2018
Date Made Active in Reports: 11/30/2018
Number of Days to Update: 38

Source: California Environmental Protection Agency
Telephone: 916-323-2514
Last EDR Contact: 01/24/2019
Next Scheduled EDR Contact: 05/06/2019
Data Release Frequency: Quarterly

Local Land Records

LIENS: Environmental Liens Listing

A listing of property locations with environmental liens for California where DTSC is a lien holder.

Date of Government Version: 11/29/2018
Date Data Arrived at EDR: 12/04/2018
Date Made Active in Reports: 01/11/2019
Number of Days to Update: 38

Source: Department of Toxic Substances Control
Telephone: 916-323-3400
Last EDR Contact: 11/29/2018
Next Scheduled EDR Contact: 03/18/2019
Data Release Frequency: Varies

LIENS 2: CERCLA Lien Information

A Federal CERCLA ('Superfund') lien can exist by operation of law at any site or property at which EPA has spent Superfund monies. These monies are spent to investigate and address releases and threatened releases of contamination. CERCLIS provides information as to the identity of these sites and properties.

Date of Government Version: 12/12/2018
Date Data Arrived at EDR: 12/28/2018
Date Made Active in Reports: 01/11/2019
Number of Days to Update: 14

Source: Environmental Protection Agency
Telephone: 202-564-6023
Last EDR Contact: 02/15/2019
Next Scheduled EDR Contact: 05/06/2019
Data Release Frequency: Semi-Annually

DEED: Deed Restriction Listing

GOVERNMENT RECORDS SEARCHED / DATA CURRENCY TRACKING

Site Mitigation and Brownfields Reuse Program Facility Sites with Deed Restrictions & Hazardous Waste Management Program Facility Sites with Deed / Land Use Restriction. The DTSC Site Mitigation and Brownfields Reuse Program (SMBRP) list includes sites cleaned up under the program's oversight and generally does not include current or former hazardous waste facilities that required a hazardous waste facility permit. The list represents deed restrictions that are active. Some sites have multiple deed restrictions. The DTSC Hazardous Waste Management Program (HWMP) has developed a list of current or former hazardous waste facilities that have a recorded land use restriction at the local county recorder's office. The land use restrictions on this list were required by the DTSC HWMP as a result of the presence of hazardous substances that remain on site after the facility (or part of the facility) has been closed or cleaned up. The types of land use restriction include deed notice, deed restriction, or a land use restriction that binds current and future owners.

Date of Government Version: 12/03/2018	Source: DTSC and SWRCB
Date Data Arrived at EDR: 12/05/2018	Telephone: 916-323-3400
Date Made Active in Reports: 01/11/2019	Last EDR Contact: 12/05/2018
Number of Days to Update: 37	Next Scheduled EDR Contact: 03/18/2019
	Data Release Frequency: Semi-Annually

Records of Emergency Release Reports

HMIRS: Hazardous Materials Information Reporting System

Hazardous Materials Incident Report System. HMIRS contains hazardous material spill incidents reported to DOT.

Date of Government Version: 03/26/2018	Source: U.S. Department of Transportation
Date Data Arrived at EDR: 03/27/2018	Telephone: 202-366-4555
Date Made Active in Reports: 06/08/2018	Last EDR Contact: 02/08/2019
Number of Days to Update: 73	Next Scheduled EDR Contact: 04/08/2019
	Data Release Frequency: Quarterly

CHMIRS: California Hazardous Material Incident Report System

California Hazardous Material Incident Reporting System. CHMIRS contains information on reported hazardous material incidents (accidental releases or spills).

Date of Government Version: 04/06/2018	Source: Office of Emergency Services
Date Data Arrived at EDR: 04/24/2018	Telephone: 916-845-8400
Date Made Active in Reports: 06/14/2018	Last EDR Contact: 01/24/2019
Number of Days to Update: 51	Next Scheduled EDR Contact: 05/06/2019
	Data Release Frequency: Semi-Annually

LDS: Land Disposal Sites Listing (GEOTRACKER)

Land Disposal sites (Landfills) included in GeoTracker. GeoTracker is the Water Boards data management system for sites that impact, or have the potential to impact, water quality in California, with emphasis on groundwater.

Date of Government Version: 12/10/2018	Source: State Water Quality Control Board
Date Data Arrived at EDR: 12/11/2018	Telephone: 866-480-1028
Date Made Active in Reports: 01/15/2019	Last EDR Contact: 12/12/2018
Number of Days to Update: 35	Next Scheduled EDR Contact: 03/25/2019
	Data Release Frequency: Quarterly

MCS: Military Cleanup Sites Listing (GEOTRACKER)

Military sites (consisting of: Military UST sites; Military Privatized sites; and Military Cleanup sites [formerly known as DoD non UST]) included in GeoTracker. GeoTracker is the Water Boards data management system for sites that impact, or have the potential to impact, water quality in California, with emphasis on groundwater.

Date of Government Version: 12/10/2018	Source: State Water Resources Control Board
Date Data Arrived at EDR: 12/11/2018	Telephone: 866-480-1028
Date Made Active in Reports: 01/15/2019	Last EDR Contact: 12/12/2018
Number of Days to Update: 35	Next Scheduled EDR Contact: 03/25/2019
	Data Release Frequency: Quarterly

GOVERNMENT RECORDS SEARCHED / DATA CURRENCY TRACKING

SPILLS 90: SPILLS90 data from FirstSearch

Spills 90 includes those spill and release records available exclusively from FirstSearch databases. Typically, they may include chemical, oil and/or hazardous substance spills recorded after 1990. Duplicate records that are already included in EDR incident and release records are not included in Spills 90.

Date of Government Version: 06/06/2012
Date Data Arrived at EDR: 01/03/2013
Date Made Active in Reports: 02/22/2013
Number of Days to Update: 50

Source: FirstSearch
Telephone: N/A
Last EDR Contact: 01/03/2013
Next Scheduled EDR Contact: N/A
Data Release Frequency: No Update Planned

Other Ascertainable Records

RCRA NonGen / NLR: RCRA - Non Generators / No Longer Regulated

RCRAInfo is EPA's comprehensive information system, providing access to data supporting the Resource Conservation and Recovery Act (RCRA) of 1976 and the Hazardous and Solid Waste Amendments (HSWA) of 1984. The database includes selective information on sites which generate, transport, store, treat and/or dispose of hazardous waste as defined by the Resource Conservation and Recovery Act (RCRA). Non-Generators do not presently generate hazardous waste.

Date of Government Version: 03/01/2018
Date Data Arrived at EDR: 03/28/2018
Date Made Active in Reports: 06/22/2018
Number of Days to Update: 86

Source: Environmental Protection Agency
Telephone: (415) 495-8895
Last EDR Contact: 12/03/2018
Next Scheduled EDR Contact: 04/08/2019
Data Release Frequency: Quarterly

FUDS: Formerly Used Defense Sites

The listing includes locations of Formerly Used Defense Sites properties where the US Army Corps of Engineers is actively working or will take necessary cleanup actions.

Date of Government Version: 01/31/2015
Date Data Arrived at EDR: 07/08/2015
Date Made Active in Reports: 10/13/2015
Number of Days to Update: 97

Source: U.S. Army Corps of Engineers
Telephone: 202-528-4285
Last EDR Contact: 02/22/2019
Next Scheduled EDR Contact: 06/03/2019
Data Release Frequency: Varies

DOD: Department of Defense Sites

This data set consists of federally owned or administered lands, administered by the Department of Defense, that have any area equal to or greater than 640 acres of the United States, Puerto Rico, and the U.S. Virgin Islands.

Date of Government Version: 12/31/2005
Date Data Arrived at EDR: 11/10/2006
Date Made Active in Reports: 01/11/2007
Number of Days to Update: 62

Source: USGS
Telephone: 888-275-8747
Last EDR Contact: 01/11/2019
Next Scheduled EDR Contact: 04/22/2019
Data Release Frequency: Semi-Annually

FEDLAND: Federal and Indian Lands

Federally and Indian administrated lands of the United States. Lands included are administrated by: Army Corps of Engineers, Bureau of Reclamation, National Wild and Scenic River, National Wildlife Refuge, Public Domain Land, Wilderness, Wilderness Study Area, Wildlife Management Area, Bureau of Indian Affairs, Bureau of Land Management, Department of Justice, Forest Service, Fish and Wildlife Service, National Park Service.

Date of Government Version: 12/31/2005
Date Data Arrived at EDR: 02/06/2006
Date Made Active in Reports: 01/11/2007
Number of Days to Update: 339

Source: U.S. Geological Survey
Telephone: 888-275-8747
Last EDR Contact: 01/11/2019
Next Scheduled EDR Contact: 04/22/2019
Data Release Frequency: N/A

SCRD DRYCLEANERS: State Coalition for Remediation of Drycleaners Listing

The State Coalition for Remediation of Drycleaners was established in 1998, with support from the U.S. EPA Office of Superfund Remediation and Technology Innovation. It is comprised of representatives of states with established drycleaner remediation programs. Currently the member states are Alabama, Connecticut, Florida, Illinois, Kansas, Minnesota, Missouri, North Carolina, Oregon, South Carolina, Tennessee, Texas, and Wisconsin.

GOVERNMENT RECORDS SEARCHED / DATA CURRENCY TRACKING

Date of Government Version: 01/01/2017
Date Data Arrived at EDR: 02/03/2017
Date Made Active in Reports: 04/07/2017
Number of Days to Update: 63

Source: Environmental Protection Agency
Telephone: 615-532-8599
Last EDR Contact: 02/15/2019
Next Scheduled EDR Contact: 05/27/2019
Data Release Frequency: Varies

US FIN ASSUR: Financial Assurance Information

All owners and operators of facilities that treat, store, or dispose of hazardous waste are required to provide proof that they will have sufficient funds to pay for the clean up, closure, and post-closure care of their facilities.

Date of Government Version: 08/31/2018
Date Data Arrived at EDR: 09/25/2018
Date Made Active in Reports: 11/09/2018
Number of Days to Update: 45

Source: Environmental Protection Agency
Telephone: 202-566-1917
Last EDR Contact: 02/04/2019
Next Scheduled EDR Contact: 04/08/2019
Data Release Frequency: Quarterly

EPA WATCH LIST: EPA WATCH LIST

EPA maintains a "Watch List" to facilitate dialogue between EPA, state and local environmental agencies on enforcement matters relating to facilities with alleged violations identified as either significant or high priority. Being on the Watch List does not mean that the facility has actually violated the law only that an investigation by EPA or a state or local environmental agency has led those organizations to allege that an unproven violation has in fact occurred. Being on the Watch List does not represent a higher level of concern regarding the alleged violations that were detected, but instead indicates cases requiring additional dialogue between EPA, state and local agencies - primarily because of the length of time the alleged violation has gone unaddressed or unresolved.

Date of Government Version: 08/30/2013
Date Data Arrived at EDR: 03/21/2014
Date Made Active in Reports: 06/17/2014
Number of Days to Update: 88

Source: Environmental Protection Agency
Telephone: 617-520-3000
Last EDR Contact: 02/08/2019
Next Scheduled EDR Contact: 05/20/2019
Data Release Frequency: Quarterly

2020 COR ACTION: 2020 Corrective Action Program List

The EPA has set ambitious goals for the RCRA Corrective Action program by creating the 2020 Corrective Action Universe. This RCRA cleanup baseline includes facilities expected to need corrective action. The 2020 universe contains a wide variety of sites. Some properties are heavily contaminated while others were contaminated but have since been cleaned up. Still others have not been fully investigated yet, and may require little or no remediation. Inclusion in the 2020 Universe does not necessarily imply failure on the part of a facility to meet its RCRA obligations.

Date of Government Version: 09/30/2017
Date Data Arrived at EDR: 05/08/2018
Date Made Active in Reports: 07/20/2018
Number of Days to Update: 73

Source: Environmental Protection Agency
Telephone: 703-308-4044
Last EDR Contact: 02/08/2019
Next Scheduled EDR Contact: 05/20/2019
Data Release Frequency: Varies

TSCA: Toxic Substances Control Act

Toxic Substances Control Act. TSCA identifies manufacturers and importers of chemical substances included on the TSCA Chemical Substance Inventory list. It includes data on the production volume of these substances by plant site.

Date of Government Version: 12/31/2016
Date Data Arrived at EDR: 06/21/2017
Date Made Active in Reports: 01/05/2018
Number of Days to Update: 198

Source: EPA
Telephone: 202-260-5521
Last EDR Contact: 12/21/2018
Next Scheduled EDR Contact: 04/01/2019
Data Release Frequency: Every 4 Years

TRIS: Toxic Chemical Release Inventory System

Toxic Release Inventory System. TRIS identifies facilities which release toxic chemicals to the air, water and land in reportable quantities under SARA Title III Section 313.

GOVERNMENT RECORDS SEARCHED / DATA CURRENCY TRACKING

Date of Government Version: 12/31/2016
Date Data Arrived at EDR: 01/10/2018
Date Made Active in Reports: 01/12/2018
Number of Days to Update: 2

Source: EPA
Telephone: 202-566-0250
Last EDR Contact: 02/20/2019
Next Scheduled EDR Contact: 06/03/2019
Data Release Frequency: Annually

SSTS: Section 7 Tracking Systems

Section 7 of the Federal Insecticide, Fungicide and Rodenticide Act, as amended (92 Stat. 829) requires all registered pesticide-producing establishments to submit a report to the Environmental Protection Agency by March 1st each year. Each establishment must report the types and amounts of pesticides, active ingredients and devices being produced, and those having been produced and sold or distributed in the past year.

Date of Government Version: 12/31/2009
Date Data Arrived at EDR: 12/10/2010
Date Made Active in Reports: 02/25/2011
Number of Days to Update: 77

Source: EPA
Telephone: 202-564-4203
Last EDR Contact: 01/25/2019
Next Scheduled EDR Contact: 05/06/2019
Data Release Frequency: Annually

ROD: Records Of Decision

Record of Decision. ROD documents mandate a permanent remedy at an NPL (Superfund) site containing technical and health information to aid in the cleanup.

Date of Government Version: 12/12/2018
Date Data Arrived at EDR: 12/28/2018
Date Made Active in Reports: 01/11/2019
Number of Days to Update: 14

Source: EPA
Telephone: 703-416-0223
Last EDR Contact: 02/15/2019
Next Scheduled EDR Contact: 03/18/2019
Data Release Frequency: Annually

RMP: Risk Management Plans

When Congress passed the Clean Air Act Amendments of 1990, it required EPA to publish regulations and guidance for chemical accident prevention at facilities using extremely hazardous substances. The Risk Management Program Rule (RMP Rule) was written to implement Section 112(r) of these amendments. The rule, which built upon existing industry codes and standards, requires companies of all sizes that use certain flammable and toxic substances to develop a Risk Management Program, which includes a(n): Hazard assessment that details the potential effects of an accidental release, an accident history of the last five years, and an evaluation of worst-case and alternative accidental releases; Prevention program that includes safety precautions and maintenance, monitoring, and employee training measures; and Emergency response program that spells out emergency health care, employee training measures and procedures for informing the public and response agencies (e.g the fire department) should an accident occur.

Date of Government Version: 10/26/2018
Date Data Arrived at EDR: 11/06/2018
Date Made Active in Reports: 01/11/2019
Number of Days to Update: 66

Source: Environmental Protection Agency
Telephone: 202-564-8600
Last EDR Contact: 01/22/2019
Next Scheduled EDR Contact: 05/06/2019
Data Release Frequency: Varies

RAATS: RCRA Administrative Action Tracking System

RCRA Administration Action Tracking System. RAATS contains records based on enforcement actions issued under RCRA pertaining to major violators and includes administrative and civil actions brought by the EPA. For administration actions after September 30, 1995, data entry in the RAATS database was discontinued. EPA will retain a copy of the database for historical records. It was necessary to terminate RAATS because a decrease in agency resources made it impossible to continue to update the information contained in the database.

Date of Government Version: 04/17/1995
Date Data Arrived at EDR: 07/03/1995
Date Made Active in Reports: 08/07/1995
Number of Days to Update: 35

Source: EPA
Telephone: 202-564-4104
Last EDR Contact: 06/02/2008
Next Scheduled EDR Contact: 09/01/2008
Data Release Frequency: No Update Planned

GOVERNMENT RECORDS SEARCHED / DATA CURRENCY TRACKING

PRP: Potentially Responsible Parties

A listing of verified Potentially Responsible Parties

Date of Government Version: 08/13/2018	Source: EPA
Date Data Arrived at EDR: 10/04/2018	Telephone: 202-564-6023
Date Made Active in Reports: 11/09/2018	Last EDR Contact: 02/15/2019
Number of Days to Update: 36	Next Scheduled EDR Contact: 05/20/2019
	Data Release Frequency: Quarterly

PADS: PCB Activity Database System

PCB Activity Database. PADS Identifies generators, transporters, commercial storers and/or brokers and disposers of PCB's who are required to notify the EPA of such activities.

Date of Government Version: 09/14/2018	Source: EPA
Date Data Arrived at EDR: 10/11/2018	Telephone: 202-566-0500
Date Made Active in Reports: 12/07/2018	Last EDR Contact: 01/11/2019
Number of Days to Update: 57	Next Scheduled EDR Contact: 04/22/2019
	Data Release Frequency: Annually

ICIS: Integrated Compliance Information System

The Integrated Compliance Information System (ICIS) supports the information needs of the national enforcement and compliance program as well as the unique needs of the National Pollutant Discharge Elimination System (NPDES) program.

Date of Government Version: 11/18/2016	Source: Environmental Protection Agency
Date Data Arrived at EDR: 11/23/2016	Telephone: 202-564-2501
Date Made Active in Reports: 02/10/2017	Last EDR Contact: 01/07/2019
Number of Days to Update: 79	Next Scheduled EDR Contact: 04/22/2019
	Data Release Frequency: Quarterly

FTTS: FIFRA/ TSCA Tracking System - FIFRA (Federal Insecticide, Fungicide, & Rodenticide Act)/TSCA (Toxic Substances Control Act)

FTTS tracks administrative cases and pesticide enforcement actions and compliance activities related to FIFRA, TSCA and EPCRA (Emergency Planning and Community Right-to-Know Act). To maintain currency, EDR contacts the Agency on a quarterly basis.

Date of Government Version: 04/09/2009	Source: EPA/Office of Prevention, Pesticides and Toxic Substances
Date Data Arrived at EDR: 04/16/2009	Telephone: 202-566-1667
Date Made Active in Reports: 05/11/2009	Last EDR Contact: 08/18/2017
Number of Days to Update: 25	Next Scheduled EDR Contact: 12/04/2017
	Data Release Frequency: Quarterly

FTTS INSP: FIFRA/ TSCA Tracking System - FIFRA (Federal Insecticide, Fungicide, & Rodenticide Act)/TSCA (Toxic Substances Control Act)

A listing of FIFRA/TSCA Tracking System (FTTS) inspections and enforcements.

Date of Government Version: 04/09/2009	Source: EPA
Date Data Arrived at EDR: 04/16/2009	Telephone: 202-566-1667
Date Made Active in Reports: 05/11/2009	Last EDR Contact: 08/18/2017
Number of Days to Update: 25	Next Scheduled EDR Contact: 12/04/2017
	Data Release Frequency: Quarterly

MLTS: Material Licensing Tracking System

MLTS is maintained by the Nuclear Regulatory Commission and contains a list of approximately 8,100 sites which possess or use radioactive materials and which are subject to NRC licensing requirements. To maintain currency, EDR contacts the Agency on a quarterly basis.

Date of Government Version: 08/30/2016	Source: Nuclear Regulatory Commission
Date Data Arrived at EDR: 09/08/2016	Telephone: 301-415-7169
Date Made Active in Reports: 10/21/2016	Last EDR Contact: 01/22/2019
Number of Days to Update: 43	Next Scheduled EDR Contact: 05/06/2019
	Data Release Frequency: Quarterly

GOVERNMENT RECORDS SEARCHED / DATA CURRENCY TRACKING

COAL ASH DOE: Steam-Electric Plant Operation Data

A listing of power plants that store ash in surface ponds.

Date of Government Version: 12/31/2005	Source: Department of Energy
Date Data Arrived at EDR: 08/07/2009	Telephone: 202-586-8719
Date Made Active in Reports: 10/22/2009	Last EDR Contact: 12/05/2018
Number of Days to Update: 76	Next Scheduled EDR Contact: 03/18/2019
	Data Release Frequency: Varies

COAL ASH EPA: Coal Combustion Residues Surface Impoundments List

A listing of coal combustion residues surface impoundments with high hazard potential ratings.

Date of Government Version: 07/01/2014	Source: Environmental Protection Agency
Date Data Arrived at EDR: 09/10/2014	Telephone: N/A
Date Made Active in Reports: 10/20/2014	Last EDR Contact: 12/03/2018
Number of Days to Update: 40	Next Scheduled EDR Contact: 03/18/2019
	Data Release Frequency: Varies

PCB TRANSFORMER: PCB Transformer Registration Database

The database of PCB transformer registrations that includes all PCB registration submittals.

Date of Government Version: 05/24/2017	Source: Environmental Protection Agency
Date Data Arrived at EDR: 11/30/2017	Telephone: 202-566-0517
Date Made Active in Reports: 12/15/2017	Last EDR Contact: 01/25/2019
Number of Days to Update: 15	Next Scheduled EDR Contact: 05/06/2019
	Data Release Frequency: Varies

RADINFO: Radiation Information Database

The Radiation Information Database (RADINFO) contains information about facilities that are regulated by U.S. Environmental Protection Agency (EPA) regulations for radiation and radioactivity.

Date of Government Version: 10/02/2018	Source: Environmental Protection Agency
Date Data Arrived at EDR: 10/03/2018	Telephone: 202-343-9775
Date Made Active in Reports: 11/09/2018	Last EDR Contact: 01/03/2019
Number of Days to Update: 37	Next Scheduled EDR Contact: 04/15/2019
	Data Release Frequency: Quarterly

HIST FTTS: FIFRA/TSCA Tracking System Administrative Case Listing

A complete administrative case listing from the FIFRA/TSCA Tracking System (FTTS) for all ten EPA regions. The information was obtained from the National Compliance Database (NCDB). NCDB supports the implementation of FIFRA (Federal Insecticide, Fungicide, and Rodenticide Act) and TSCA (Toxic Substances Control Act). Some EPA regions are now closing out records. Because of that, and the fact that some EPA regions are not providing EPA Headquarters with updated records, it was decided to create a HIST FTTS database. It included records that may not be included in the newer FTTS database updates. This database is no longer updated.

Date of Government Version: 10/19/2006	Source: Environmental Protection Agency
Date Data Arrived at EDR: 03/01/2007	Telephone: 202-564-2501
Date Made Active in Reports: 04/10/2007	Last EDR Contact: 12/17/2007
Number of Days to Update: 40	Next Scheduled EDR Contact: 03/17/2008
	Data Release Frequency: No Update Planned

HIST FTTS INSP: FIFRA/TSCA Tracking System Inspection & Enforcement Case Listing

A complete inspection and enforcement case listing from the FIFRA/TSCA Tracking System (FTTS) for all ten EPA regions. The information was obtained from the National Compliance Database (NCDB). NCDB supports the implementation of FIFRA (Federal Insecticide, Fungicide, and Rodenticide Act) and TSCA (Toxic Substances Control Act). Some EPA regions are now closing out records. Because of that, and the fact that some EPA regions are not providing EPA Headquarters with updated records, it was decided to create a HIST FTTS database. It included records that may not be included in the newer FTTS database updates. This database is no longer updated.

GOVERNMENT RECORDS SEARCHED / DATA CURRENCY TRACKING

Date of Government Version: 10/19/2006
Date Data Arrived at EDR: 03/01/2007
Date Made Active in Reports: 04/10/2007
Number of Days to Update: 40

Source: Environmental Protection Agency
Telephone: 202-564-2501
Last EDR Contact: 12/17/2008
Next Scheduled EDR Contact: 03/17/2008
Data Release Frequency: No Update Planned

DOT OPS: Incident and Accident Data

Department of Transportation, Office of Pipeline Safety Incident and Accident data.

Date of Government Version: 10/01/2018
Date Data Arrived at EDR: 10/30/2018
Date Made Active in Reports: 01/18/2019
Number of Days to Update: 80

Source: Department of Transportation, Office of Pipeline Safety
Telephone: 202-366-4595
Last EDR Contact: 01/29/2019
Next Scheduled EDR Contact: 05/11/2019
Data Release Frequency: Quarterly

CONSENT: Superfund (CERCLA) Consent Decrees

Major legal settlements that establish responsibility and standards for cleanup at NPL (Superfund) sites. Released periodically by United States District Courts after settlement by parties to litigation matters.

Date of Government Version: 09/30/2018
Date Data Arrived at EDR: 10/12/2018
Date Made Active in Reports: 12/07/2018
Number of Days to Update: 56

Source: Department of Justice, Consent Decree Library
Telephone: Varies
Last EDR Contact: 01/07/2019
Next Scheduled EDR Contact: 04/22/2019
Data Release Frequency: Varies

BRS: Biennial Reporting System

The Biennial Reporting System is a national system administered by the EPA that collects data on the generation and management of hazardous waste. BRS captures detailed data from two groups: Large Quantity Generators (LQG) and Treatment, Storage, and Disposal Facilities.

Date of Government Version: 12/31/2015
Date Data Arrived at EDR: 02/22/2017
Date Made Active in Reports: 09/28/2017
Number of Days to Update: 218

Source: EPA/NTIS
Telephone: 800-424-9346
Last EDR Contact: 02/13/2019
Next Scheduled EDR Contact: 06/03/2019
Data Release Frequency: Biennially

INDIAN RESERV: Indian Reservations

This map layer portrays Indian administered lands of the United States that have any area equal to or greater than 640 acres.

Date of Government Version: 12/31/2014
Date Data Arrived at EDR: 07/14/2015
Date Made Active in Reports: 01/10/2017
Number of Days to Update: 546

Source: USGS
Telephone: 202-208-3710
Last EDR Contact: 01/07/2019
Next Scheduled EDR Contact: 04/22/2019
Data Release Frequency: Semi-Annually

FUSRAP: Formerly Utilized Sites Remedial Action Program

DOE established the Formerly Utilized Sites Remedial Action Program (FUSRAP) in 1974 to remediate sites where radioactive contamination remained from Manhattan Project and early U.S. Atomic Energy Commission (AEC) operations.

Date of Government Version: 08/08/2017
Date Data Arrived at EDR: 09/11/2018
Date Made Active in Reports: 09/14/2018
Number of Days to Update: 3

Source: Department of Energy
Telephone: 202-586-3559
Last EDR Contact: 01/31/2019
Next Scheduled EDR Contact: 05/20/2019
Data Release Frequency: Varies

UMTRA: Uranium Mill Tailings Sites

Uranium ore was mined by private companies for federal government use in national defense programs. When the mills shut down, large piles of the sand-like material (mill tailings) remain after uranium has been extracted from the ore. Levels of human exposure to radioactive materials from the piles are low; however, in some cases tailings were used as construction materials before the potential health hazards of the tailings were recognized.

GOVERNMENT RECORDS SEARCHED / DATA CURRENCY TRACKING

Date of Government Version: 06/23/2017
Date Data Arrived at EDR: 10/11/2017
Date Made Active in Reports: 11/03/2017
Number of Days to Update: 23

Source: Department of Energy
Telephone: 505-845-0011
Last EDR Contact: 02/22/2019
Next Scheduled EDR Contact: 06/03/2019
Data Release Frequency: Varies

LEAD SMELTER 1: Lead Smelter Sites

A listing of former lead smelter site locations.

Date of Government Version: 12/12/2018
Date Data Arrived at EDR: 12/28/2018
Date Made Active in Reports: 01/11/2019
Number of Days to Update: 14

Source: Environmental Protection Agency
Telephone: 703-603-8787
Last EDR Contact: 02/15/2019
Next Scheduled EDR Contact: 04/15/2019
Data Release Frequency: Varies

LEAD SMELTER 2: Lead Smelter Sites

A list of several hundred sites in the U.S. where secondary lead smelting was done from 1931 and 1964. These sites may pose a threat to public health through ingestion or inhalation of contaminated soil or dust

Date of Government Version: 04/05/2001
Date Data Arrived at EDR: 10/27/2010
Date Made Active in Reports: 12/02/2010
Number of Days to Update: 36

Source: American Journal of Public Health
Telephone: 703-305-6451
Last EDR Contact: 12/02/2009
Next Scheduled EDR Contact: N/A
Data Release Frequency: No Update Planned

US AIRS (AFS): Aerometric Information Retrieval System Facility Subsystem (AFS)

The database is a sub-system of Aerometric Information Retrieval System (AIRS). AFS contains compliance data on air pollution point sources regulated by the U.S. EPA and/or state and local air regulatory agencies. This information comes from source reports by various stationary sources of air pollution, such as electric power plants, steel mills, factories, and universities, and provides information about the air pollutants they produce. Action, air program, air program pollutant, and general level plant data. It is used to track emissions and compliance data from industrial plants.

Date of Government Version: 10/12/2016
Date Data Arrived at EDR: 10/26/2016
Date Made Active in Reports: 02/03/2017
Number of Days to Update: 100

Source: EPA
Telephone: 202-564-2496
Last EDR Contact: 09/26/2017
Next Scheduled EDR Contact: 01/08/2018
Data Release Frequency: Annually

US AIRS MINOR: Air Facility System Data

A listing of minor source facilities.

Date of Government Version: 10/12/2016
Date Data Arrived at EDR: 10/26/2016
Date Made Active in Reports: 02/03/2017
Number of Days to Update: 100

Source: EPA
Telephone: 202-564-2496
Last EDR Contact: 09/26/2017
Next Scheduled EDR Contact: 01/08/2018
Data Release Frequency: Annually

US MINES: Mines Master Index File

Contains all mine identification numbers issued for mines active or opened since 1971. The data also includes violation information.

Date of Government Version: 08/01/2018
Date Data Arrived at EDR: 08/29/2018
Date Made Active in Reports: 10/05/2018
Number of Days to Update: 37

Source: Department of Labor, Mine Safety and Health Administration
Telephone: 303-231-5959
Last EDR Contact: 11/30/2018
Next Scheduled EDR Contact: 03/11/2019
Data Release Frequency: Semi-Annually

US MINES 2: Ferrous and Nonferrous Metal Mines Database Listing

This map layer includes ferrous (ferrous metal mines are facilities that extract ferrous metals, such as iron ore or molybdenum) and nonferrous (Nonferrous metal mines are facilities that extract nonferrous metals, such as gold, silver, copper, zinc, and lead) metal mines in the United States.

GOVERNMENT RECORDS SEARCHED / DATA CURRENCY TRACKING

Date of Government Version: 12/05/2005
Date Data Arrived at EDR: 02/29/2008
Date Made Active in Reports: 04/18/2008
Number of Days to Update: 49

Source: USGS
Telephone: 703-648-7709
Last EDR Contact: 11/30/2018
Next Scheduled EDR Contact: 03/11/2019
Data Release Frequency: Varies

US MINES 3: Active Mines & Mineral Plants Database Listing

Active Mines and Mineral Processing Plant operations for commodities monitored by the Minerals Information Team of the USGS.

Date of Government Version: 04/14/2011
Date Data Arrived at EDR: 06/08/2011
Date Made Active in Reports: 09/13/2011
Number of Days to Update: 97

Source: USGS
Telephone: 703-648-7709
Last EDR Contact: 11/30/2018
Next Scheduled EDR Contact: 03/11/2019
Data Release Frequency: Varies

ABANDONED MINES: Abandoned Mines

An inventory of land and water impacted by past mining (primarily coal mining) is maintained by OSMRE to provide information needed to implement the Surface Mining Control and Reclamation Act of 1977 (SMCRA). The inventory contains information on the location, type, and extent of AML impacts, as well as, information on the cost associated with the reclamation of those problems. The inventory is based upon field surveys by State, Tribal, and OSMRE program officials. It is dynamic to the extent that it is modified as new problems are identified and existing problems are reclaimed.

Date of Government Version: 09/10/2018
Date Data Arrived at EDR: 09/11/2018
Date Made Active in Reports: 09/14/2018
Number of Days to Update: 3

Source: Department of Interior
Telephone: 202-208-2609
Last EDR Contact: 12/19/2018
Next Scheduled EDR Contact: 03/25/2019
Data Release Frequency: Quarterly

FINDS: Facility Index System/Facility Registry System

Facility Index System. FINDS contains both facility information and 'pointers' to other sources that contain more detail. EDR includes the following FINDS databases in this report: PCS (Permit Compliance System), AIRS (Aerometric Information Retrieval System), DOCKET (Enforcement Docket used to manage and track information on civil judicial enforcement cases for all environmental statutes), FURS (Federal Underground Injection Control), C-DOCKET (Criminal Docket System used to track criminal enforcement actions for all environmental statutes), FFIS (Federal Facilities Information System), STATE (State Environmental Laws and Statutes), and PADS (PCB Activity Data System).

Date of Government Version: 11/15/2018
Date Data Arrived at EDR: 12/05/2018
Date Made Active in Reports: 01/11/2019
Number of Days to Update: 37

Source: EPA
Telephone: (415) 947-8000
Last EDR Contact: 01/31/2019
Next Scheduled EDR Contact: 03/18/2019
Data Release Frequency: Quarterly

ECHO: Enforcement & Compliance History Information

ECHO provides integrated compliance and enforcement information for about 800,000 regulated facilities nationwide.

Date of Government Version: 09/02/2018
Date Data Arrived at EDR: 09/05/2018
Date Made Active in Reports: 09/14/2018
Number of Days to Update: 9

Source: Environmental Protection Agency
Telephone: 202-564-2280
Last EDR Contact: 01/07/2019
Next Scheduled EDR Contact: 03/18/2019
Data Release Frequency: Quarterly

DOCKET HWC: Hazardous Waste Compliance Docket Listing

A complete list of the Federal Agency Hazardous Waste Compliance Docket Facilities.

Date of Government Version: 05/31/2018
Date Data Arrived at EDR: 07/26/2018
Date Made Active in Reports: 10/05/2018
Number of Days to Update: 71

Source: Environmental Protection Agency
Telephone: 202-564-0527
Last EDR Contact: 11/30/2018
Next Scheduled EDR Contact: 03/11/2019
Data Release Frequency: Varies

GOVERNMENT RECORDS SEARCHED / DATA CURRENCY TRACKING

UXO: Unexploded Ordnance Sites

A listing of unexploded ordnance site locations

Date of Government Version: 09/30/2017	Source: Department of Defense
Date Data Arrived at EDR: 06/19/2018	Telephone: 703-704-1564
Date Made Active in Reports: 09/14/2018	Last EDR Contact: 01/14/2019
Number of Days to Update: 87	Next Scheduled EDR Contact: 04/29/2019
	Data Release Frequency: Varies

FUELS PROGRAM: EPA Fuels Program Registered Listing

This listing includes facilities that are registered under the Part 80 (Code of Federal Regulations) EPA Fuels Programs. All companies now are required to submit new and updated registrations.

Date of Government Version: 08/22/2018	Source: EPA
Date Data Arrived at EDR: 08/22/2018	Telephone: 800-385-6164
Date Made Active in Reports: 10/05/2018	Last EDR Contact: 02/21/2019
Number of Days to Update: 44	Next Scheduled EDR Contact: 06/03/2019
	Data Release Frequency: Quarterly

CA BOND EXP. PLAN: Bond Expenditure Plan

Department of Health Services developed a site-specific expenditure plan as the basis for an appropriation of Hazardous Substance Cleanup Bond Act funds. It is not updated.

Date of Government Version: 01/01/1989	Source: Department of Health Services
Date Data Arrived at EDR: 07/27/1994	Telephone: 916-255-2118
Date Made Active in Reports: 08/02/1994	Last EDR Contact: 05/31/1994
Number of Days to Update: 6	Next Scheduled EDR Contact: N/A
	Data Release Frequency: No Update Planned

CORTESE: "Cortese" Hazardous Waste & Substances Sites List

The sites for the list are designated by the State Water Resource Control Board (LUST), the Integrated Waste Board (SWF/LS), and the Department of Toxic Substances Control (Cal-Sites).

Date of Government Version: 09/24/2018	Source: CAL EPA/Office of Emergency Information
Date Data Arrived at EDR: 09/25/2018	Telephone: 916-323-3400
Date Made Active in Reports: 10/16/2018	Last EDR Contact: 12/21/2018
Number of Days to Update: 21	Next Scheduled EDR Contact: 04/08/2019
	Data Release Frequency: Quarterly

CUPA LIVERMORE-PLEASANTON: CUPA Facility Listing

list of facilities associated with the various CUPA programs in Livermore-Pleasanton

Date of Government Version: 08/28/2018	Source: Livermore-Pleasanton Fire Department
Date Data Arrived at EDR: 08/30/2018	Telephone: 925-454-2361
Date Made Active in Reports: 11/01/2018	Last EDR Contact: 02/26/2019
Number of Days to Update: 63	Next Scheduled EDR Contact: 05/27/2019
	Data Release Frequency: Varies

CUPA SAN FRANCISCO CO: CUPA Facility Listing

Cupa facilities

Date of Government Version: 09/11/2018	Source: San Francisco County Department of Environmental Health
Date Data Arrived at EDR: 09/12/2018	Telephone: 415-252-3896
Date Made Active in Reports: 09/19/2018	Last EDR Contact: 01/31/2019
Number of Days to Update: 7	Next Scheduled EDR Contact: 05/20/2019
	Data Release Frequency: Varies

DRYCLEAN AVAQMD: Antelope Valley Air Quality Management District Drycleaner Listing

A listing of dry cleaners in the Antelope Valley Air Quality Management District.

GOVERNMENT RECORDS SEARCHED / DATA CURRENCY TRACKING

Date of Government Version: 11/13/2018
Date Data Arrived at EDR: 12/04/2018
Date Made Active in Reports: 01/15/2019
Number of Days to Update: 42

Source: Antelope Valley Air Quality Management District
Telephone: 661-723-8070
Last EDR Contact: 11/29/2018
Next Scheduled EDR Contact: 03/18/2019
Data Release Frequency: Varies

DRYCLEAN SOUTH COAST: South Coast Air Quality Management District Drycleaner Listing

A listing of dry cleaners in the South Coast Air Quality Management District

Date of Government Version: 10/04/2018
Date Data Arrived at EDR: 10/05/2018
Date Made Active in Reports: 11/01/2018
Number of Days to Update: 27

Source: South Coast Air Quality Management District
Telephone: 909-396-3211
Last EDR Contact: 02/07/2019
Next Scheduled EDR Contact: 06/10/2019
Data Release Frequency: Varies

DRYCLEANERS: Cleaner Facilities

A list of drycleaner related facilities that have EPA ID numbers. These are facilities with certain SIC codes: power laundries, family and commercial; garment pressing and cleaner's agents; linen supply; coin-operated laundries and cleaning; drycleaning plants, except rugs; carpet and upholster cleaning; industrial launderers; laundry and garment services.

Date of Government Version: 08/30/2018
Date Data Arrived at EDR: 09/27/2018
Date Made Active in Reports: 11/01/2018
Number of Days to Update: 35

Source: Department of Toxic Substance Control
Telephone: 916-327-4498
Last EDR Contact: 11/29/2018
Next Scheduled EDR Contact: 03/18/2019
Data Release Frequency: Annually

EMI: Emissions Inventory Data

Toxics and criteria pollutant emissions data collected by the ARB and local air pollution agencies.

Date of Government Version: 12/31/2017
Date Data Arrived at EDR: 06/20/2018
Date Made Active in Reports: 08/06/2018
Number of Days to Update: 47

Source: California Air Resources Board
Telephone: 916-322-2990
Last EDR Contact: 12/21/2018
Next Scheduled EDR Contact: 04/01/2019
Data Release Frequency: Varies

ENF: Enforcement Action Listing

A listing of Water Board Enforcement Actions. Formal is everything except Oral/Verbal Communication, Notice of Violation, Expedited Payment Letter, and Staff Enforcement Letter.

Date of Government Version: 11/01/2018
Date Data Arrived at EDR: 11/02/2018
Date Made Active in Reports: 12/13/2018
Number of Days to Update: 41

Source: State Water Resources Control Board
Telephone: 916-445-9379
Last EDR Contact: 02/13/2019
Next Scheduled EDR Contact: 05/06/2019
Data Release Frequency: Varies

Financial Assurance 1: Financial Assurance Information Listing

Financial Assurance information

Date of Government Version: 10/19/2018
Date Data Arrived at EDR: 10/23/2018
Date Made Active in Reports: 11/30/2018
Number of Days to Update: 38

Source: Department of Toxic Substances Control
Telephone: 916-255-3628
Last EDR Contact: 01/17/2019
Next Scheduled EDR Contact: 05/06/2019
Data Release Frequency: Varies

Financial Assurance 2: Financial Assurance Information Listing

A listing of financial assurance information for solid waste facilities. Financial assurance is intended to ensure that resources are available to pay for the cost of closure, post-closure care, and corrective measures if the owner or operator of a regulated facility is unable or unwilling to pay.

GOVERNMENT RECORDS SEARCHED / DATA CURRENCY TRACKING

Date of Government Version: 11/18/2018
Date Data Arrived at EDR: 11/19/2018
Date Made Active in Reports: 01/11/2019
Number of Days to Update: 53

Source: California Integrated Waste Management Board
Telephone: 916-341-6066
Last EDR Contact: 02/11/2019
Next Scheduled EDR Contact: 05/27/2019
Data Release Frequency: Varies

HAZNET: Facility and Manifest Data

Facility and Manifest Data. The data is extracted from the copies of hazardous waste manifests received each year by the DTSC. The annual volume of manifests is typically 700,000 - 1,000,000 annually, representing approximately 350,000 - 500,000 shipments. Data are from the manifests submitted without correction, and therefore many contain some invalid values for data elements such as generator ID, TSD ID, waste category, and disposal method. This database begins with calendar year 1993.

Date of Government Version: 12/31/2017
Date Data Arrived at EDR: 10/10/2018
Date Made Active in Reports: 11/16/2018
Number of Days to Update: 37

Source: California Environmental Protection Agency
Telephone: 916-255-1136
Last EDR Contact: 01/07/2019
Next Scheduled EDR Contact: 04/22/2019
Data Release Frequency: Annually

ICE: ICE

Contains data pertaining to the Permitted Facilities with Inspections / Enforcements sites tracked in Envirostor.

Date of Government Version: 11/19/2018
Date Data Arrived at EDR: 11/19/2018
Date Made Active in Reports: 01/11/2019
Number of Days to Update: 53

Source: Department of Toxic Substances Control
Telephone: 877-786-9427
Last EDR Contact: 02/20/2019
Next Scheduled EDR Contact: 06/03/2019
Data Release Frequency: Quarterly

HIST CORTESE: Hazardous Waste & Substance Site List

The sites for the list are designated by the State Water Resource Control Board [LUST], the Integrated Waste Board [SWF/LS], and the Department of Toxic Substances Control [CALSITES]. This listing is no longer updated by the state agency.

Date of Government Version: 04/01/2001
Date Data Arrived at EDR: 01/22/2009
Date Made Active in Reports: 04/08/2009
Number of Days to Update: 76

Source: Department of Toxic Substances Control
Telephone: 916-323-3400
Last EDR Contact: 01/22/2009
Next Scheduled EDR Contact: N/A
Data Release Frequency: No Update Planned

HWP: EnviroStor Permitted Facilities Listing

Detailed information on permitted hazardous waste facilities and corrective action ("cleanups") tracked in EnviroStor.

Date of Government Version: 11/19/2018
Date Data Arrived at EDR: 11/19/2018
Date Made Active in Reports: 01/11/2019
Number of Days to Update: 53

Source: Department of Toxic Substances Control
Telephone: 916-323-3400
Last EDR Contact: 02/20/2019
Next Scheduled EDR Contact: 06/03/2019
Data Release Frequency: Quarterly

HWT: Registered Hazardous Waste Transporter Database

A listing of hazardous waste transporters. In California, unless specifically exempted, it is unlawful for any person to transport hazardous wastes unless the person holds a valid registration issued by DTSC. A hazardous waste transporter registration is valid for one year and is assigned a unique registration number.

Date of Government Version: 10/09/2018
Date Data Arrived at EDR: 10/10/2018
Date Made Active in Reports: 11/16/2018
Number of Days to Update: 37

Source: Department of Toxic Substances Control
Telephone: 916-440-7145
Last EDR Contact: 01/08/2019
Next Scheduled EDR Contact: 04/22/2019
Data Release Frequency: Quarterly

GOVERNMENT RECORDS SEARCHED / DATA CURRENCY TRACKING

MINES: Mines Site Location Listing

A listing of mine site locations from the Office of Mine Reclamation.

Date of Government Version: 12/10/2018	Source: Department of Conservation
Date Data Arrived at EDR: 12/12/2018	Telephone: 916-322-1080
Date Made Active in Reports: 01/15/2019	Last EDR Contact: 12/12/2018
Number of Days to Update: 34	Next Scheduled EDR Contact: 03/25/2019
	Data Release Frequency: Quarterly

MWMP: Medical Waste Management Program Listing

The Medical Waste Management Program (MWMP) ensures the proper handling and disposal of medical waste by permitting and inspecting medical waste Offsite Treatment Facilities (PDF) and Transfer Stations (PDF) throughout the state. MWMP also oversees all Medical Waste Transporters.

Date of Government Version: 11/09/2018	Source: Department of Public Health
Date Data Arrived at EDR: 12/05/2018	Telephone: 916-558-1784
Date Made Active in Reports: 01/11/2019	Last EDR Contact: 12/05/2018
Number of Days to Update: 37	Next Scheduled EDR Contact: 03/18/2019
	Data Release Frequency: Varies

NPDES: NPDES Permits Listing

A listing of NPDES permits, including stormwater.

Date of Government Version: 11/12/2018	Source: State Water Resources Control Board
Date Data Arrived at EDR: 11/14/2018	Telephone: 916-445-9379
Date Made Active in Reports: 12/13/2018	Last EDR Contact: 02/12/2019
Number of Days to Update: 29	Next Scheduled EDR Contact: 05/27/2019
	Data Release Frequency: Quarterly

PEST LIC: Pesticide Regulation Licenses Listing

A listing of licenses and certificates issued by the Department of Pesticide Regulation. The DPR issues licenses and/or certificates to: Persons and businesses that apply or sell pesticides; Pest control dealers and brokers; Persons who advise on agricultural pesticide applications.

Date of Government Version: 12/03/2018	Source: Department of Pesticide Regulation
Date Data Arrived at EDR: 12/05/2018	Telephone: 916-445-4038
Date Made Active in Reports: 01/11/2019	Last EDR Contact: 12/05/2018
Number of Days to Update: 37	Next Scheduled EDR Contact: 03/18/2019
	Data Release Frequency: Quarterly

PROC: Certified Processors Database

A listing of certified processors.

Date of Government Version: 12/10/2018	Source: Department of Conservation
Date Data Arrived at EDR: 12/12/2018	Telephone: 916-323-3836
Date Made Active in Reports: 01/15/2019	Last EDR Contact: 12/12/2018
Number of Days to Update: 34	Next Scheduled EDR Contact: 03/25/2019
	Data Release Frequency: Quarterly

NOTIFY 65: Proposition 65 Records

Listings of all Proposition 65 incidents reported to counties by the State Water Resources Control Board and the Regional Water Quality Control Board. This database is no longer updated by the reporting agency.

Date of Government Version: 09/19/2018	Source: State Water Resources Control Board
Date Data Arrived at EDR: 09/20/2018	Telephone: 916-445-3846
Date Made Active in Reports: 10/19/2018	Last EDR Contact: 12/12/2018
Number of Days to Update: 29	Next Scheduled EDR Contact: 04/01/2019
	Data Release Frequency: No Update Planned

GOVERNMENT RECORDS SEARCHED / DATA CURRENCY TRACKING

UIC: UIC Listing

A listing of wells identified as underground injection wells, in the California Oil and Gas Wells database.

Date of Government Version: 04/27/2018	Source: Department of Conservation
Date Data Arrived at EDR: 06/13/2018	Telephone: 916-445-2408
Date Made Active in Reports: 07/17/2018	Last EDR Contact: 01/25/2019
Number of Days to Update: 34	Next Scheduled EDR Contact: 03/25/2019
	Data Release Frequency: Varies

UIC GEO: Underground Injection Control Sites (GEOTRACKER)

Underground control injection sites

Date of Government Version: 12/10/2018	Source: State Water Resource Control Board
Date Data Arrived at EDR: 12/11/2018	Telephone: 866-480-1028
Date Made Active in Reports: 01/15/2019	Last EDR Contact: 12/12/2018
Number of Days to Update: 35	Next Scheduled EDR Contact: 03/25/2019
	Data Release Frequency: Varies

WASTEWATER PITS: Oil Wastewater Pits Listing

Water officials discovered that oil producers have been dumping chemical-laden wastewater into hundreds of unlined pits that are operating without proper permits. Inspections completed by the Central Valley Regional Water Quality Control Board revealed the existence of previously unidentified waste sites. The water boards review found that more than one-third of the region's active disposal pits are operating without permission.

Date of Government Version: 05/08/2018	Source: RWQCB, Central Valley Region
Date Data Arrived at EDR: 07/11/2018	Telephone: 559-445-5577
Date Made Active in Reports: 09/13/2018	Last EDR Contact: 01/11/2019
Number of Days to Update: 64	Next Scheduled EDR Contact: 04/22/2019
	Data Release Frequency: Varies

WDS: Waste Discharge System

Sites which have been issued waste discharge requirements.

Date of Government Version: 06/19/2007	Source: State Water Resources Control Board
Date Data Arrived at EDR: 06/20/2007	Telephone: 916-341-5227
Date Made Active in Reports: 06/29/2007	Last EDR Contact: 02/13/2019
Number of Days to Update: 9	Next Scheduled EDR Contact: 06/03/2019
	Data Release Frequency: Quarterly

MILITARY PRIV SITES: Military Privatized Sites (GEOTRACKER)

Military privatized sites

Date of Government Version: 12/10/2018	Source: State Water Resources Control Board
Date Data Arrived at EDR: 12/11/2018	Telephone: 866-480-1028
Date Made Active in Reports: 01/15/2019	Last EDR Contact: 12/12/2018
Number of Days to Update: 35	Next Scheduled EDR Contact: 03/25/2019
	Data Release Frequency: Varies

PROJECT: Project Sites (GEOTRACKER)

Projects sites

Date of Government Version: 12/10/2018	Source: State Water Resources Control Board
Date Data Arrived at EDR: 12/11/2018	Telephone: 866-480-1028
Date Made Active in Reports: 01/15/2019	Last EDR Contact: 12/12/2018
Number of Days to Update: 35	Next Scheduled EDR Contact: 03/25/2019
	Data Release Frequency: Varies

WDR: Waste Discharge Requirements Listing

In general, the Waste Discharge Requirements (WDRs) Program (sometimes also referred to as the "Non Chapter 15 (Non 15) Program") regulates point discharges that are exempt pursuant to Subsection 20090 of Title 27 and not subject to the Federal Water Pollution Control Act. Exemptions from Title 27 may be granted for nine categories of discharges (e.g., sewage, wastewater, etc.) that meet, and continue to meet, the preconditions listed for each specific exemption. The scope of the WDRs Program also includes the discharge of wastes classified as inert, pursuant to section 20230 of Title 27.

GOVERNMENT RECORDS SEARCHED / DATA CURRENCY TRACKING

Date of Government Version: 12/10/2018
Date Data Arrived at EDR: 12/12/2018
Date Made Active in Reports: 01/18/2019
Number of Days to Update: 37

Source: State Water Resources Control Board
Telephone: 916-341-5810
Last EDR Contact: 12/12/2018
Next Scheduled EDR Contact: 03/25/2019
Data Release Frequency: Quarterly

CIWQS: California Integrated Water Quality System

The California Integrated Water Quality System (CIWQS) is a computer system used by the State and Regional Water Quality Control Boards to track information about places of environmental interest, manage permits and other orders, track inspections, and manage violations and enforcement activities.

Date of Government Version: 12/03/2018
Date Data Arrived at EDR: 12/04/2018
Date Made Active in Reports: 01/11/2019
Number of Days to Update: 38

Source: State Water Resources Control Board
Telephone: 866-794-4977
Last EDR Contact: 12/04/2018
Next Scheduled EDR Contact: 03/18/2019
Data Release Frequency: Varies

CERS: CalEPA Regulated Site Portal Data

The CalEPA Regulated Site Portal database combines data about environmentally regulated sites and facilities in California into a single database. It combines data from a variety of state and federal databases, and provides an overview of regulated activities across the spectrum of environmental programs for any given location in California. These activities include hazardous materials and waste, state and federal cleanups, impacted ground and surface waters, and toxic materials

Date of Government Version: 10/22/2018
Date Data Arrived at EDR: 10/23/2018
Date Made Active in Reports: 11/30/2018
Number of Days to Update: 38

Source: California Environmental Protection Agency
Telephone: 916-323-2514
Last EDR Contact: 01/24/2019
Next Scheduled EDR Contact: 05/06/2019
Data Release Frequency: Varies

WIP: Well Investigation Program Case List

Well Investigation Program case in the San Gabriel and San Fernando Valley area.

Date of Government Version: 07/03/2009
Date Data Arrived at EDR: 07/21/2009
Date Made Active in Reports: 08/03/2009
Number of Days to Update: 13

Source: Los Angeles Water Quality Control Board
Telephone: 213-576-6726
Last EDR Contact: 12/19/2018
Next Scheduled EDR Contact: 04/08/2019
Data Release Frequency: Varies

NON-CASE INFO: Non-Case Information Sites (GEOTRACKER)

Non-Case Information sites

Date of Government Version: 12/10/2018
Date Data Arrived at EDR: 12/11/2018
Date Made Active in Reports: 01/15/2019
Number of Days to Update: 35

Source: State Water Resources Control Board
Telephone: 866-480-1028
Last EDR Contact: 12/12/2018
Next Scheduled EDR Contact: 03/25/2019
Data Release Frequency: Varies

OTHER OIL GAS: Other Oil & Gas Projects Sites (GEOTRACKER)

Other Oil & Gas Projects sites

Date of Government Version: 12/10/2018
Date Data Arrived at EDR: 12/11/2018
Date Made Active in Reports: 01/15/2019
Number of Days to Update: 35

Source: State Water Resources Control Board
Telephone: 866-480-1028
Last EDR Contact: 12/12/2018
Next Scheduled EDR Contact: 03/25/2019
Data Release Frequency: Varies

PROD WATER PONDS: Produced Water Ponds Sites (GEOTRACKER)

Produced water ponds sites

GOVERNMENT RECORDS SEARCHED / DATA CURRENCY TRACKING

Date of Government Version: 12/10/2018
Date Data Arrived at EDR: 12/11/2018
Date Made Active in Reports: 01/15/2019
Number of Days to Update: 35

Source: State Water Resources Control Board
Telephone: 866-480-1028
Last EDR Contact: 12/12/2018
Next Scheduled EDR Contact: 03/25/2019
Data Release Frequency: Varies

SAMPLING POINT: Sampling Point ? Public Sites (GEOTRACKER)

Sampling point - public sites

Date of Government Version: 12/10/2018
Date Data Arrived at EDR: 12/11/2018
Date Made Active in Reports: 01/15/2019
Number of Days to Update: 35

Source: State Water Resources Control Board
Telephone: 866-480-1028
Last EDR Contact: 12/12/2018
Next Scheduled EDR Contact: 03/25/2019
Data Release Frequency: Varies

WELL STIM PROJ: Well Stimulation Project (GEOTRACKER)

Includes areas of groundwater monitoring plans, a depiction of the monitoring network, and the facilities, boundaries, and subsurface characteristics of the oilfield and the features (oil and gas wells, produced water ponds, UIC wells, water supply wells, etc?) being monitored

Date of Government Version: 12/10/2018
Date Data Arrived at EDR: 12/11/2018
Date Made Active in Reports: 01/15/2019
Number of Days to Update: 35

Source: State Water Resources Control Board
Telephone: 866-480-1028
Last EDR Contact: 12/12/2018
Next Scheduled EDR Contact: 03/25/2019
Data Release Frequency: Varies

EDR HIGH RISK HISTORICAL RECORDS

EDR Exclusive Records

EDR MGP: EDR Proprietary Manufactured Gas Plants

The EDR Proprietary Manufactured Gas Plant Database includes records of coal gas plants (manufactured gas plants) compiled by EDR's researchers. Manufactured gas sites were used in the United States from the 1800's to 1950's to produce a gas that could be distributed and used as fuel. These plants used whale oil, rosin, coal, or a mixture of coal, oil, and water that also produced a significant amount of waste. Many of the byproducts of the gas production, such as coal tar (oily waste containing volatile and non-volatile chemicals), sludges, oils and other compounds are potentially hazardous to human health and the environment. The byproduct from this process was frequently disposed of directly at the plant site and can remain or spread slowly, serving as a continuous source of soil and groundwater contamination.

Date of Government Version: N/A
Date Data Arrived at EDR: N/A
Date Made Active in Reports: N/A
Number of Days to Update: N/A

Source: EDR, Inc.
Telephone: N/A
Last EDR Contact: N/A
Next Scheduled EDR Contact: N/A
Data Release Frequency: No Update Planned

EDR Hist Auto: EDR Exclusive Historical Auto Stations

EDR has searched selected national collections of business directories and has collected listings of potential gas station/filling station/service station sites that were available to EDR researchers. EDR's review was limited to those categories of sources that might, in EDR's opinion, include gas station/filling station/service station establishments. The categories reviewed included, but were not limited to gas, gas station, gasoline station, filling station, auto, automobile repair, auto service station, service station, etc. This database falls within a category of information EDR classifies as "High Risk Historical Records", or HRHR. EDR's HRHR effort presents unique and sometimes proprietary data about past sites and operations that typically create environmental concerns, but may not show up in current government records searches.

Date of Government Version: N/A
Date Data Arrived at EDR: N/A
Date Made Active in Reports: N/A
Number of Days to Update: N/A

Source: EDR, Inc.
Telephone: N/A
Last EDR Contact: N/A
Next Scheduled EDR Contact: N/A
Data Release Frequency: Varies

GOVERNMENT RECORDS SEARCHED / DATA CURRENCY TRACKING

EDR Hist Cleaner: EDR Exclusive Historical Cleaners

EDR has searched selected national collections of business directories and has collected listings of potential dry cleaner sites that were available to EDR researchers. EDR's review was limited to those categories of sources that might, in EDR's opinion, include dry cleaning establishments. The categories reviewed included, but were not limited to dry cleaners, cleaners, laundry, laundromat, cleaning/laundry, wash & dry etc. This database falls within a category of information EDR classifies as "High Risk Historical Records", or HRHR. EDR's HRHR effort presents unique and sometimes proprietary data about past sites and operations that typically create environmental concerns, but may not show up in current government records searches.

Date of Government Version: N/A
Date Data Arrived at EDR: N/A
Date Made Active in Reports: N/A
Number of Days to Update: N/A

Source: EDR, Inc.
Telephone: N/A
Last EDR Contact: N/A
Next Scheduled EDR Contact: N/A
Data Release Frequency: Varies

EDR RECOVERED GOVERNMENT ARCHIVES

Exclusive Recovered Govt. Archives

RGA LF: Recovered Government Archive Solid Waste Facilities List

The EDR Recovered Government Archive Landfill database provides a list of landfills derived from historical databases and includes many records that no longer appear in current government lists. Compiled from Records formerly available from the Department of Resources Recycling and Recovery in California.

Date of Government Version: N/A
Date Data Arrived at EDR: 07/01/2013
Date Made Active in Reports: 01/13/2014
Number of Days to Update: 196

Source: Department of Resources Recycling and Recovery
Telephone: N/A
Last EDR Contact: 06/01/2012
Next Scheduled EDR Contact: N/A
Data Release Frequency: Varies

RGA LUST: Recovered Government Archive Leaking Underground Storage Tank

The EDR Recovered Government Archive Leaking Underground Storage Tank database provides a list of LUST incidents derived from historical databases and includes many records that no longer appear in current government lists. Compiled from Records formerly available from the State Water Resources Control Board in California.

Date of Government Version: N/A
Date Data Arrived at EDR: 07/01/2013
Date Made Active in Reports: 12/30/2013
Number of Days to Update: 182

Source: State Water Resources Control Board
Telephone: N/A
Last EDR Contact: 06/01/2012
Next Scheduled EDR Contact: N/A
Data Release Frequency: Varies

COUNTY RECORDS

ALAMEDA COUNTY:

CS ALAMEDA: Contaminated Sites

A listing of contaminated sites overseen by the Toxic Release Program (oil and groundwater contamination from chemical releases and spills) and the Leaking Underground Storage Tank Program (soil and ground water contamination from leaking petroleum USTs).

Date of Government Version: 10/05/2018
Date Data Arrived at EDR: 10/10/2018
Date Made Active in Reports: 11/01/2018
Number of Days to Update: 22

Source: Alameda County Environmental Health Services
Telephone: 510-567-6700
Last EDR Contact: 01/07/2019
Next Scheduled EDR Contact: 04/22/2019
Data Release Frequency: Semi-Annually

UST ALAMEDA: Underground Tanks

Underground storage tank sites located in Alameda county.

Date of Government Version: 10/05/2018
Date Data Arrived at EDR: 10/10/2018
Date Made Active in Reports: 11/02/2018
Number of Days to Update: 23

Source: Alameda County Environmental Health Services
Telephone: 510-567-6700
Last EDR Contact: 01/07/2019
Next Scheduled EDR Contact: 04/24/2047
Data Release Frequency: Semi-Annually

AMADOR COUNTY:

GOVERNMENT RECORDS SEARCHED / DATA CURRENCY TRACKING

CUPA AMADOR: CUPA Facility List Cupa Facility List

Date of Government Version: 07/01/2018
Date Data Arrived at EDR: 07/24/2018
Date Made Active in Reports: 08/20/2018
Number of Days to Update: 27

Source: Amador County Environmental Health
Telephone: 209-223-6439
Last EDR Contact: 01/04/2019
Next Scheduled EDR Contact: 03/18/2019
Data Release Frequency: Varies

BUTTE COUNTY:

CUPA BUTTE: CUPA Facility Listing Cupa facility list.

Date of Government Version: 04/21/2017
Date Data Arrived at EDR: 04/25/2017
Date Made Active in Reports: 08/09/2017
Number of Days to Update: 106

Source: Public Health Department
Telephone: 530-538-7149
Last EDR Contact: 01/07/2019
Next Scheduled EDR Contact: 04/22/2019
Data Release Frequency: No Update Planned

CALVERAS COUNTY:

CUPA CALVERAS: CUPA Facility Listing Cupa Facility Listing

Date of Government Version: 10/31/2018
Date Data Arrived at EDR: 12/04/2018
Date Made Active in Reports: 12/12/2018
Number of Days to Update: 8

Source: Calveras County Environmental Health
Telephone: 209-754-6399
Last EDR Contact: 12/21/2018
Next Scheduled EDR Contact: 04/08/2019
Data Release Frequency: Quarterly

COLUSA COUNTY:

CUPA COLUSA: CUPA Facility List Cupa facility list.

Date of Government Version: 05/23/2018
Date Data Arrived at EDR: 05/24/2018
Date Made Active in Reports: 07/13/2018
Number of Days to Update: 50

Source: Health & Human Services
Telephone: 530-458-0396
Last EDR Contact: 02/13/2019
Next Scheduled EDR Contact: 05/20/2019
Data Release Frequency: Semi-Annually

CONTRA COSTA COUNTY:

SL CONTRA COSTA: Site List

List includes sites from the underground tank, hazardous waste generator and business plan/2185 programs.

Date of Government Version: 11/26/2018
Date Data Arrived at EDR: 11/30/2018
Date Made Active in Reports: 01/15/2019
Number of Days to Update: 46

Source: Contra Costa Health Services Department
Telephone: 925-646-2286
Last EDR Contact: 01/28/2019
Next Scheduled EDR Contact: 05/11/2019
Data Release Frequency: Semi-Annually

DEL NORTE COUNTY:

GOVERNMENT RECORDS SEARCHED / DATA CURRENCY TRACKING

CUPA DEL NORTE: CUPA Facility List Cupa Facility list

Date of Government Version: 08/16/2018
Date Data Arrived at EDR: 11/06/2018
Date Made Active in Reports: 11/14/2018
Number of Days to Update: 8

Source: Del Norte County Environmental Health Division
Telephone: 707-465-0426
Last EDR Contact: 01/28/2019
Next Scheduled EDR Contact: 05/11/2019
Data Release Frequency: Varies

EL DORADO COUNTY:

CUPA EL DORADO: CUPA Facility List CUPA facility list.

Date of Government Version: 12/13/2018
Date Data Arrived at EDR: 12/18/2018
Date Made Active in Reports: 01/15/2019
Number of Days to Update: 28

Source: El Dorado County Environmental Management Department
Telephone: 530-621-6623
Last EDR Contact: 01/28/2019
Next Scheduled EDR Contact: 05/11/2019
Data Release Frequency: Varies

FRESNO COUNTY:

CUPA FRESNO: CUPA Resources List

Certified Unified Program Agency. CUPA's are responsible for implementing a unified hazardous materials and hazardous waste management regulatory program. The agency provides oversight of businesses that deal with hazardous materials, operate underground storage tanks or aboveground storage tanks.

Date of Government Version: 10/16/2018
Date Data Arrived at EDR: 10/18/2018
Date Made Active in Reports: 11/14/2018
Number of Days to Update: 27

Source: Dept. of Community Health
Telephone: 559-445-3271
Last EDR Contact: 12/26/2018
Next Scheduled EDR Contact: 04/15/2019
Data Release Frequency: Semi-Annually

GLENN COUNTY:

CUPA GLENN: CUPA Facility List Cupa facility list

Date of Government Version: 01/22/2018
Date Data Arrived at EDR: 01/24/2018
Date Made Active in Reports: 03/14/2018
Number of Days to Update: 49

Source: Glenn County Air Pollution Control District
Telephone: 830-934-6500
Last EDR Contact: 01/17/2019
Next Scheduled EDR Contact: 05/06/2019
Data Release Frequency: Varies

HUMBOLDT COUNTY:

CUPA HUMBOLDT: CUPA Facility List CUPA facility list.

Date of Government Version: 12/11/2018
Date Data Arrived at EDR: 12/13/2018
Date Made Active in Reports: 01/15/2019
Number of Days to Update: 33

Source: Humboldt County Environmental Health
Telephone: N/A
Last EDR Contact: 11/19/2018
Next Scheduled EDR Contact: 03/04/2019
Data Release Frequency: Semi-Annually

IMPERIAL COUNTY:

GOVERNMENT RECORDS SEARCHED / DATA CURRENCY TRACKING

CUPA IMPERIAL: CUPA Facility List Cupa facility list.

Date of Government Version: 10/22/2018
Date Data Arrived at EDR: 10/25/2018
Date Made Active in Reports: 11/14/2018
Number of Days to Update: 20

Source: San Diego Border Field Office
Telephone: 760-339-2777
Last EDR Contact: 01/17/2019
Next Scheduled EDR Contact: 05/06/2019
Data Release Frequency: Varies

INYO COUNTY:

CUPA INYO: CUPA Facility List Cupa facility list.

Date of Government Version: 04/02/2018
Date Data Arrived at EDR: 04/03/2018
Date Made Active in Reports: 06/14/2018
Number of Days to Update: 72

Source: Inyo County Environmental Health Services
Telephone: 760-878-0238
Last EDR Contact: 02/13/2019
Next Scheduled EDR Contact: 06/03/2019
Data Release Frequency: Varies

KERN COUNTY:

UST KERN: Underground Storage Tank Sites & Tank Listing Kern County Sites and Tanks Listing.

Date of Government Version: 11/02/2018
Date Data Arrived at EDR: 11/07/2018
Date Made Active in Reports: 12/14/2018
Number of Days to Update: 37

Source: Kern County Environment Health Services Department
Telephone: 661-862-8700
Last EDR Contact: 01/31/2019
Next Scheduled EDR Contact: 05/20/2019
Data Release Frequency: Quarterly

KINGS COUNTY:

CUPA KINGS: CUPA Facility List

A listing of sites included in the county's Certified Unified Program Agency database. California's Secretary for Environmental Protection established the unified hazardous materials and hazardous waste regulatory program as required by chapter 6.11 of the California Health and Safety Code. The Unified Program consolidates the administration, permits, inspections, and enforcement activities.

Date of Government Version: 11/21/2018
Date Data Arrived at EDR: 11/27/2018
Date Made Active in Reports: 12/12/2018
Number of Days to Update: 15

Source: Kings County Department of Public Health
Telephone: 559-584-1411
Last EDR Contact: 02/13/2019
Next Scheduled EDR Contact: 06/03/2019
Data Release Frequency: Varies

LAKE COUNTY:

CUPA LAKE: CUPA Facility List Cupa facility list

Date of Government Version: 11/07/2018
Date Data Arrived at EDR: 11/08/2018
Date Made Active in Reports: 11/14/2018
Number of Days to Update: 6

Source: Lake County Environmental Health
Telephone: 707-263-1164
Last EDR Contact: 01/14/2019
Next Scheduled EDR Contact: 04/29/2019
Data Release Frequency: Varies

LASSEN COUNTY:

GOVERNMENT RECORDS SEARCHED / DATA CURRENCY TRACKING

CUPA LASSEN: CUPA Facility List Cupa facility list

Date of Government Version: 10/15/2018
Date Data Arrived at EDR: 10/23/2018
Date Made Active in Reports: 11/14/2018
Number of Days to Update: 22

Source: Lassen County Environmental Health
Telephone: 530-251-8528
Last EDR Contact: 01/17/2019
Next Scheduled EDR Contact: 05/06/2019
Data Release Frequency: Varies

LOS ANGELES COUNTY:

AOCONCERN: Key Areas of Concerns in Los Angeles County

San Gabriel Valley areas where VOC contamination is at or above the MCL as designated by region 9 EPA office. Date of Government Version: 3/30/2009 Exide Site area is a cleanup plan of lead-impacted soil surrounding the former Exide Facility as designated by the DTSC. Date of Government Version: 7/17/2017

Date of Government Version: 03/30/2009
Date Data Arrived at EDR: 03/31/2009
Date Made Active in Reports: 10/23/2009
Number of Days to Update: 206

Source: N/A
Telephone: N/A
Last EDR Contact: 12/12/2018
Next Scheduled EDR Contact: 04/01/2019
Data Release Frequency: No Update Planned

HMS LOS ANGELES: HMS: Street Number List Industrial Waste and Underground Storage Tank Sites.

Date of Government Version: 09/20/2018
Date Data Arrived at EDR: 10/12/2018
Date Made Active in Reports: 11/16/2018
Number of Days to Update: 35

Source: Department of Public Works
Telephone: 626-458-3517
Last EDR Contact: 01/07/2019
Next Scheduled EDR Contact: 04/22/2019
Data Release Frequency: Semi-Annually

LF LOS ANGELES: List of Solid Waste Facilities Solid Waste Facilities in Los Angeles County.

Date of Government Version: 10/15/2018
Date Data Arrived at EDR: 10/16/2018
Date Made Active in Reports: 11/16/2018
Number of Days to Update: 31

Source: La County Department of Public Works
Telephone: 818-458-5185
Last EDR Contact: 01/15/2019
Next Scheduled EDR Contact: 04/29/2019
Data Release Frequency: Varies

LF LOS ANGELES CITY: City of Los Angeles Landfills Landfills owned and maintained by the City of Los Angeles.

Date of Government Version: 01/01/2018
Date Data Arrived at EDR: 05/01/2018
Date Made Active in Reports: 05/14/2018
Number of Days to Update: 13

Source: Engineering & Construction Division
Telephone: 213-473-7869
Last EDR Contact: 01/15/2019
Next Scheduled EDR Contact: 04/29/2019
Data Release Frequency: Varies

SITE MIT LOS ANGELES: Site Mitigation List Industrial sites that have had some sort of spill or complaint.

Date of Government Version: 07/01/2018
Date Data Arrived at EDR: 10/16/2018
Date Made Active in Reports: 11/16/2018
Number of Days to Update: 31

Source: Community Health Services
Telephone: 323-890-7806
Last EDR Contact: 02/01/2019
Next Scheduled EDR Contact: 04/29/2019
Data Release Frequency: Annually

GOVERNMENT RECORDS SEARCHED / DATA CURRENCY TRACKING

UST EL SEGUNDO: City of El Segundo Underground Storage Tank
Underground storage tank sites located in El Segundo city.

Date of Government Version: 01/21/2017	Source: City of El Segundo Fire Department
Date Data Arrived at EDR: 04/19/2017	Telephone: 310-524-2236
Date Made Active in Reports: 05/10/2017	Last EDR Contact: 01/14/2019
Number of Days to Update: 21	Next Scheduled EDR Contact: 04/29/2019
	Data Release Frequency: Semi-Annually

UST LONG BEACH: City of Long Beach Underground Storage Tank
Underground storage tank sites located in the city of Long Beach.

Date of Government Version: 03/09/2017	Source: City of Long Beach Fire Department
Date Data Arrived at EDR: 03/10/2017	Telephone: 562-570-2563
Date Made Active in Reports: 05/03/2017	Last EDR Contact: 01/17/2019
Number of Days to Update: 54	Next Scheduled EDR Contact: 05/06/2019
	Data Release Frequency: Annually

UST TORRANCE: City of Torrance Underground Storage Tank
Underground storage tank sites located in the city of Torrance.

Date of Government Version: 10/02/2018	Source: City of Torrance Fire Department
Date Data Arrived at EDR: 10/05/2018	Telephone: 310-618-2973
Date Made Active in Reports: 11/02/2018	Last EDR Contact: 01/17/2019
Number of Days to Update: 28	Next Scheduled EDR Contact: 05/06/2019
	Data Release Frequency: Semi-Annually

MADERA COUNTY:

CUPA MADERA: CUPA Facility List

A listing of sites included in the county's Certified Unified Program Agency database. California's Secretary for Environmental Protection established the unified hazardous materials and hazardous waste regulatory program as required by chapter 6.11 of the California Health and Safety Code. The Unified Program consolidates the administration, permits, inspections, and enforcement activities.

Date of Government Version: 11/26/2018	Source: Madera County Environmental Health
Date Data Arrived at EDR: 11/27/2018	Telephone: 559-675-7823
Date Made Active in Reports: 12/12/2018	Last EDR Contact: 02/15/2019
Number of Days to Update: 15	Next Scheduled EDR Contact: 06/03/2019
	Data Release Frequency: Varies

MARIN COUNTY:

UST MARIN: Underground Storage Tank Sites
Currently permitted USTs in Marin County.

Date of Government Version: 09/26/2018	Source: Public Works Department Waste Management
Date Data Arrived at EDR: 10/04/2018	Telephone: 415-473-6647
Date Made Active in Reports: 11/02/2018	Last EDR Contact: 01/14/2019
Number of Days to Update: 29	Next Scheduled EDR Contact: 04/15/2019
	Data Release Frequency: Semi-Annually

MERCED COUNTY:

CUPA MERCED: CUPA Facility List
CUPA facility list.

GOVERNMENT RECORDS SEARCHED / DATA CURRENCY TRACKING

Date of Government Version: 08/29/2018
Date Data Arrived at EDR: 08/31/2018
Date Made Active in Reports: 09/19/2018
Number of Days to Update: 19

Source: Merced County Environmental Health
Telephone: 209-381-1094
Last EDR Contact: 02/13/2019
Next Scheduled EDR Contact: 06/03/2019
Data Release Frequency: Varies

MONO COUNTY:

CUPA MONO: CUPA Facility List CUPA Facility List

Date of Government Version: 12/07/2018
Date Data Arrived at EDR: 12/11/2018
Date Made Active in Reports: 01/24/2019
Number of Days to Update: 44

Source: Mono County Health Department
Telephone: 760-932-5580
Last EDR Contact: 02/21/2019
Next Scheduled EDR Contact: 06/10/2019
Data Release Frequency: Varies

MONTEREY COUNTY:

CUPA MONTEREY: CUPA Facility Listing CUPA Program listing from the Environmental Health Division.

Date of Government Version: 10/29/2018
Date Data Arrived at EDR: 11/01/2018
Date Made Active in Reports: 11/16/2018
Number of Days to Update: 15

Source: Monterey County Health Department
Telephone: 831-796-1297
Last EDR Contact: 12/27/2018
Next Scheduled EDR Contact: 04/15/2019
Data Release Frequency: Varies

NAPA COUNTY:

LUST NAPA: Sites With Reported Contamination

A listing of leaking underground storage tank sites located in Napa county.

Date of Government Version: 01/09/2017
Date Data Arrived at EDR: 01/11/2017
Date Made Active in Reports: 03/02/2017
Number of Days to Update: 50

Source: Napa County Department of Environmental Management
Telephone: 707-253-4269
Last EDR Contact: 02/21/2019
Next Scheduled EDR Contact: 06/10/2019
Data Release Frequency: No Update Planned

UST NAPA: Closed and Operating Underground Storage Tank Sites

Underground storage tank sites located in Napa county.

Date of Government Version: 11/28/2018
Date Data Arrived at EDR: 11/30/2018
Date Made Active in Reports: 12/14/2018
Number of Days to Update: 14

Source: Napa County Department of Environmental Management
Telephone: 707-253-4269
Last EDR Contact: 02/21/2019
Next Scheduled EDR Contact: 06/10/2019
Data Release Frequency: No Update Planned

NEVADA COUNTY:

CUPA NEVADA: CUPA Facility List CUPA facility list.

Date of Government Version: 11/06/2018
Date Data Arrived at EDR: 11/08/2018
Date Made Active in Reports: 11/14/2018
Number of Days to Update: 6

Source: Community Development Agency
Telephone: 530-265-1467
Last EDR Contact: 01/28/2019
Next Scheduled EDR Contact: 05/11/2019
Data Release Frequency: Varies

ORANGE COUNTY:

GOVERNMENT RECORDS SEARCHED / DATA CURRENCY TRACKING

IND_SITE ORANGE: List of Industrial Site Cleanups Petroleum and non-petroleum spills.

Date of Government Version: 10/04/2018	Source: Health Care Agency
Date Data Arrived at EDR: 11/14/2018	Telephone: 714-834-3446
Date Made Active in Reports: 12/13/2018	Last EDR Contact: 02/04/2019
Number of Days to Update: 29	Next Scheduled EDR Contact: 05/20/2019
	Data Release Frequency: Annually

LUST ORANGE: List of Underground Storage Tank Cleanups Orange County Underground Storage Tank Cleanups (LUST).

Date of Government Version: 10/04/2018	Source: Health Care Agency
Date Data Arrived at EDR: 11/14/2018	Telephone: 714-834-3446
Date Made Active in Reports: 12/13/2018	Last EDR Contact: 02/04/2019
Number of Days to Update: 29	Next Scheduled EDR Contact: 05/20/2019
	Data Release Frequency: Quarterly

UST ORANGE: List of Underground Storage Tank Facilities Orange County Underground Storage Tank Facilities (UST).

Date of Government Version: 10/04/2018	Source: Health Care Agency
Date Data Arrived at EDR: 11/06/2018	Telephone: 714-834-3446
Date Made Active in Reports: 12/14/2018	Last EDR Contact: 02/05/2019
Number of Days to Update: 38	Next Scheduled EDR Contact: 05/20/2019
	Data Release Frequency: Quarterly

PLACER COUNTY:

MS PLACER: Master List of Facilities

List includes aboveground tanks, underground tanks and cleanup sites.

Date of Government Version: 11/29/2018	Source: Placer County Health and Human Services
Date Data Arrived at EDR: 12/04/2018	Telephone: 530-745-2363
Date Made Active in Reports: 01/11/2019	Last EDR Contact: 11/29/2018
Number of Days to Update: 38	Next Scheduled EDR Contact: 03/18/2019
	Data Release Frequency: Semi-Annually

PLUMAS COUNTY:

CUPA PLUMAS: CUPA Facility List

Plumas County CUPA Program facilities.

Date of Government Version: 07/19/2018	Source: Plumas County Environmental Health
Date Data Arrived at EDR: 07/25/2018	Telephone: 530-283-6355
Date Made Active in Reports: 09/05/2018	Last EDR Contact: 01/17/2019
Number of Days to Update: 42	Next Scheduled EDR Contact: 05/06/2019
	Data Release Frequency: Varies

RIVERSIDE COUNTY:

LUST RIVERSIDE: Listing of Underground Tank Cleanup Sites Riverside County Underground Storage Tank Cleanup Sites (LUST).

Date of Government Version: 10/10/2018	Source: Department of Environmental Health
Date Data Arrived at EDR: 10/12/2018	Telephone: 951-358-5055
Date Made Active in Reports: 10/16/2018	Last EDR Contact: 12/17/2018
Number of Days to Update: 4	Next Scheduled EDR Contact: 04/01/2019
	Data Release Frequency: Quarterly

GOVERNMENT RECORDS SEARCHED / DATA CURRENCY TRACKING

UST RIVERSIDE: Underground Storage Tank Tank List

Underground storage tank sites located in Riverside county.

Date of Government Version: 10/10/2018

Date Data Arrived at EDR: 10/12/2018

Date Made Active in Reports: 11/05/2018

Number of Days to Update: 24

Source: Department of Environmental Health

Telephone: 951-358-5055

Last EDR Contact: 12/17/2018

Next Scheduled EDR Contact: 04/01/2019

Data Release Frequency: Quarterly

SACRAMENTO COUNTY:

CS SACRAMENTO: Toxic Site Clean-Up List

List of sites where unauthorized releases of potentially hazardous materials have occurred.

Date of Government Version: 08/03/2018

Date Data Arrived at EDR: 10/02/2018

Date Made Active in Reports: 11/01/2018

Number of Days to Update: 30

Source: Sacramento County Environmental Management

Telephone: 916-875-8406

Last EDR Contact: 01/04/2019

Next Scheduled EDR Contact: 04/15/2019

Data Release Frequency: Quarterly

ML SACRAMENTO: Master Hazardous Materials Facility List

Any business that has hazardous materials on site - hazardous material storage sites, underground storage tanks, waste generators.

Date of Government Version: 08/23/2018

Date Data Arrived at EDR: 10/02/2018

Date Made Active in Reports: 11/02/2018

Number of Days to Update: 31

Source: Sacramento County Environmental Management

Telephone: 916-875-8406

Last EDR Contact: 12/28/2018

Next Scheduled EDR Contact: 04/15/2019

Data Release Frequency: Quarterly

SAN BENITO COUNTY:

CUPA SAN BENITO: CUPA Facility List

Cupa facility list

Date of Government Version: 11/15/2018

Date Data Arrived at EDR: 11/16/2018

Date Made Active in Reports: 12/13/2018

Number of Days to Update: 27

Source: San Benito County Environmental Health

Telephone: N/A

Last EDR Contact: 02/13/2019

Next Scheduled EDR Contact: 05/20/2019

Data Release Frequency: Varies

SAN BERNARDINO COUNTY:

PERMITS SAN BERNARDINO: Hazardous Material Permits

This listing includes underground storage tanks, medical waste handlers/generators, hazardous materials handlers, hazardous waste generators, and waste oil generators/handlers.

Date of Government Version: 11/28/2018

Date Data Arrived at EDR: 11/30/2018

Date Made Active in Reports: 01/11/2019

Number of Days to Update: 42

Source: San Bernardino County Fire Department Hazardous Materials Division

Telephone: 909-387-3041

Last EDR Contact: 02/19/2019

Next Scheduled EDR Contact: 05/20/2019

Data Release Frequency: Quarterly

SAN DIEGO COUNTY:

GOVERNMENT RECORDS SEARCHED / DATA CURRENCY TRACKING

HMMD SAN DIEGO: Hazardous Materials Management Division Database

The database includes: HE58 - This report contains the business name, site address, business phone number, establishment 'H' permit number, type of permit, and the business status. HE17 - In addition to providing the same information provided in the HE58 listing, HE17 provides inspection dates, violations received by the establishment, hazardous waste generated, the quantity, method of storage, treatment/disposal of waste and the hauler, and information on underground storage tanks. Unauthorized Release List - Includes a summary of environmental contamination cases in San Diego County (underground tank cases, non-tank cases, groundwater contamination, and soil contamination are included.)

Date of Government Version: 12/03/2018
Date Data Arrived at EDR: 12/05/2018
Date Made Active in Reports: 01/11/2019
Number of Days to Update: 37

Source: Hazardous Materials Management Division
Telephone: 619-338-2268
Last EDR Contact: 12/05/2018
Next Scheduled EDR Contact: 03/18/2019
Data Release Frequency: Quarterly

LF SAN DIEGO: Solid Waste Facilities

San Diego County Solid Waste Facilities.

Date of Government Version: 04/18/2018
Date Data Arrived at EDR: 04/24/2018
Date Made Active in Reports: 06/19/2018
Number of Days to Update: 56

Source: Department of Health Services
Telephone: 619-338-2209
Last EDR Contact: 01/17/2019
Next Scheduled EDR Contact: 05/06/2019
Data Release Frequency: Varies

SAN DIEGO CO LOP: Local Oversight Program Listing

A listing of all LOP release sites that are or were under the County of San Diego's jurisdiction. Included are closed or transferred cases, open cases, and cases that did not have a case type indicated. The cases without a case type are mostly complaints; however, some of them could be LOP cases.

Date of Government Version: 10/22/2018
Date Data Arrived at EDR: 10/23/2018
Date Made Active in Reports: 11/30/2018
Number of Days to Update: 38

Source: Department of Environmental Health
Telephone: 858-505-6874
Last EDR Contact: 01/17/2019
Next Scheduled EDR Contact: 05/06/2019
Data Release Frequency: Varies

SAN DIEGO CO. SAM: Environmental Case Listing

The listing contains all underground tank release cases and projects pertaining to properties contaminated with hazardous substances that are actively under review by the Site Assessment and Mitigation Program.

Date of Government Version: 03/23/2010
Date Data Arrived at EDR: 06/15/2010
Date Made Active in Reports: 07/09/2010
Number of Days to Update: 24

Source: San Diego County Department of Environmental Health
Telephone: 619-338-2371
Last EDR Contact: 11/29/2018
Next Scheduled EDR Contact: 03/18/2019
Data Release Frequency: No Update Planned

SAN FRANCISCO COUNTY:

LUST SAN FRANCISCO: Local Oversight Facilities

A listing of leaking underground storage tank sites located in San Francisco county.

Date of Government Version: 09/19/2008
Date Data Arrived at EDR: 09/19/2008
Date Made Active in Reports: 09/29/2008
Number of Days to Update: 10

Source: Department Of Public Health San Francisco County
Telephone: 415-252-3920
Last EDR Contact: 01/31/2019
Next Scheduled EDR Contact: 05/20/2019
Data Release Frequency: Quarterly

UST SAN FRANCISCO: Underground Storage Tank Information

Underground storage tank sites located in San Francisco county.

GOVERNMENT RECORDS SEARCHED / DATA CURRENCY TRACKING

Date of Government Version: 11/05/2018
Date Data Arrived at EDR: 11/06/2018
Date Made Active in Reports: 12/14/2018
Number of Days to Update: 38

Source: Department of Public Health
Telephone: 415-252-3920
Last EDR Contact: 01/31/2019
Next Scheduled EDR Contact: 05/20/2019
Data Release Frequency: Quarterly

SAN JOAQUIN COUNTY:

UST SAN JOAQUIN: San Joaquin Co. UST

A listing of underground storage tank locations in San Joaquin county.

Date of Government Version: 06/22/2018
Date Data Arrived at EDR: 06/26/2018
Date Made Active in Reports: 07/11/2018
Number of Days to Update: 15

Source: Environmental Health Department
Telephone: N/A
Last EDR Contact: 12/12/2018
Next Scheduled EDR Contact: 04/01/2019
Data Release Frequency: Semi-Annually

SAN LUIS OBISPO COUNTY:

CUPA SAN LUIS OBISPO: CUPA Facility List Cupa Facility List.

Date of Government Version: 11/14/2018
Date Data Arrived at EDR: 11/15/2018
Date Made Active in Reports: 12/13/2018
Number of Days to Update: 28

Source: San Luis Obispo County Public Health Department
Telephone: 805-781-5596
Last EDR Contact: 02/13/2019
Next Scheduled EDR Contact: 06/03/2019
Data Release Frequency: Varies

SAN MATEO COUNTY:

BI SAN MATEO: Business Inventory

List includes Hazardous Materials Business Plan, hazardous waste generators, and underground storage tanks.

Date of Government Version: 12/03/2018
Date Data Arrived at EDR: 12/12/2018
Date Made Active in Reports: 01/15/2019
Number of Days to Update: 34

Source: San Mateo County Environmental Health Services Division
Telephone: 650-363-1921
Last EDR Contact: 12/12/2018
Next Scheduled EDR Contact: 03/25/2019
Data Release Frequency: Annually

LUST SAN MATEO: Fuel Leak List

A listing of leaking underground storage tank sites located in San Mateo county.

Date of Government Version: 12/13/2018
Date Data Arrived at EDR: 12/18/2018
Date Made Active in Reports: 01/23/2019
Number of Days to Update: 36

Source: San Mateo County Environmental Health Services Division
Telephone: 650-363-1921
Last EDR Contact: 09/10/2018
Next Scheduled EDR Contact: 12/24/2018
Data Release Frequency: Semi-Annually

SANTA BARBARA COUNTY:

CUPA SANTA BARBARA: CUPA Facility Listing

CUPA Program Listing from the Environmental Health Services division.

Date of Government Version: 09/08/2011
Date Data Arrived at EDR: 09/09/2011
Date Made Active in Reports: 10/07/2011
Number of Days to Update: 28

Source: Santa Barbara County Public Health Department
Telephone: 805-686-8167
Last EDR Contact: 02/13/2019
Next Scheduled EDR Contact: 06/03/2019
Data Release Frequency: Varies

SANTA CLARA COUNTY:

GOVERNMENT RECORDS SEARCHED / DATA CURRENCY TRACKING

CUPA SANTA CLARA: Cupa Facility List Cupa facility list

Date of Government Version: 11/16/2018
Date Data Arrived at EDR: 11/16/2018
Date Made Active in Reports: 12/13/2018
Number of Days to Update: 27

Source: Department of Environmental Health
Telephone: 408-918-1973
Last EDR Contact: 02/13/2019
Next Scheduled EDR Contact: 06/03/2019
Data Release Frequency: Varies

HIST LUST SANTA CLARA: HIST LUST - Fuel Leak Site Activity Report

A listing of open and closed leaking underground storage tanks. This listing is no longer updated by the county.
Leaking underground storage tanks are now handled by the Department of Environmental Health.

Date of Government Version: 03/29/2005
Date Data Arrived at EDR: 03/30/2005
Date Made Active in Reports: 04/21/2005
Number of Days to Update: 22

Source: Santa Clara Valley Water District
Telephone: 408-265-2600
Last EDR Contact: 03/23/2009
Next Scheduled EDR Contact: 06/22/2009
Data Release Frequency: No Update Planned

LUST SANTA CLARA: LOP Listing

A listing of leaking underground storage tanks located in Santa Clara county.

Date of Government Version: 03/03/2014
Date Data Arrived at EDR: 03/05/2014
Date Made Active in Reports: 03/18/2014
Number of Days to Update: 13

Source: Department of Environmental Health
Telephone: 408-918-3417
Last EDR Contact: 02/21/2019
Next Scheduled EDR Contact: 06/10/2019
Data Release Frequency: Annually

SAN JOSE HAZMAT: Hazardous Material Facilities

Hazardous material facilities, including underground storage tank sites.

Date of Government Version: 11/01/2018
Date Data Arrived at EDR: 11/06/2018
Date Made Active in Reports: 12/14/2018
Number of Days to Update: 38

Source: City of San Jose Fire Department
Telephone: 408-535-7694
Last EDR Contact: 01/31/2019
Next Scheduled EDR Contact: 05/20/2019
Data Release Frequency: Annually

SANTA CRUZ COUNTY:

CUPA SANTA CRUZ: CUPA Facility List CUPA facility listing.

Date of Government Version: 01/21/2017
Date Data Arrived at EDR: 02/22/2017
Date Made Active in Reports: 05/23/2017
Number of Days to Update: 90

Source: Santa Cruz County Environmental Health
Telephone: 831-464-2761
Last EDR Contact: 02/13/2019
Next Scheduled EDR Contact: 06/03/2019
Data Release Frequency: Varies

SHASTA COUNTY:

CUPA SHASTA: CUPA Facility List Cupa Facility List.

Date of Government Version: 06/15/2017
Date Data Arrived at EDR: 06/19/2017
Date Made Active in Reports: 08/09/2017
Number of Days to Update: 51

Source: Shasta County Department of Resource Management
Telephone: 530-225-5789
Last EDR Contact: 02/13/2019
Next Scheduled EDR Contact: 06/03/2019
Data Release Frequency: Varies

SOLANO COUNTY:

GOVERNMENT RECORDS SEARCHED / DATA CURRENCY TRACKING

LUST SOLANO: Leaking Underground Storage Tanks

A listing of leaking underground storage tank sites located in Solano county.

Date of Government Version: 11/29/2018
Date Data Arrived at EDR: 12/04/2018
Date Made Active in Reports: 01/11/2019
Number of Days to Update: 38

Source: Solano County Department of Environmental Management
Telephone: 707-784-6770
Last EDR Contact: 11/29/2018
Next Scheduled EDR Contact: 03/18/2019
Data Release Frequency: Quarterly

UST SOLANO: Underground Storage Tanks

Underground storage tank sites located in Solano county.

Date of Government Version: 11/29/2018
Date Data Arrived at EDR: 12/04/2018
Date Made Active in Reports: 12/14/2018
Number of Days to Update: 10

Source: Solano County Department of Environmental Management
Telephone: 707-784-6770
Last EDR Contact: 11/29/2018
Next Scheduled EDR Contact: 03/18/2019
Data Release Frequency: Quarterly

SONOMA COUNTY:

CUPA SONOMA: Cupa Facility List Cupa Facility list

Date of Government Version: 12/21/2018
Date Data Arrived at EDR: 12/27/2018
Date Made Active in Reports: 01/15/2019
Number of Days to Update: 19

Source: County of Sonoma Fire & Emergency Services Department
Telephone: 707-565-1174
Last EDR Contact: 12/19/2018
Next Scheduled EDR Contact: 04/08/2019
Data Release Frequency: Varies

LUST SONOMA: Leaking Underground Storage Tank Sites

A listing of leaking underground storage tank sites located in Sonoma county.

Date of Government Version: 10/02/2018
Date Data Arrived at EDR: 10/04/2018
Date Made Active in Reports: 10/25/2018
Number of Days to Update: 21

Source: Department of Health Services
Telephone: 707-565-6565
Last EDR Contact: 01/07/2019
Next Scheduled EDR Contact: 04/08/2019
Data Release Frequency: Quarterly

STANISLAUS COUNTY:

CUPA STANISLAUS: CUPA Facility List Cupa facility list

Date of Government Version: 12/11/2018
Date Data Arrived at EDR: 12/13/2018
Date Made Active in Reports: 01/15/2019
Number of Days to Update: 33

Source: Stanislaus County Department of Environmental Protection
Telephone: 209-525-6751
Last EDR Contact: 12/13/2018
Next Scheduled EDR Contact: 04/29/2019
Data Release Frequency: Varies

SUTTER COUNTY:

UST SUTTER: Underground Storage Tanks

Underground storage tank sites located in Sutter county.

Date of Government Version: 09/18/2018
Date Data Arrived at EDR: 09/20/2018
Date Made Active in Reports: 10/25/2018
Number of Days to Update: 35

Source: Sutter County Environmental Health Services
Telephone: 530-822-7500
Last EDR Contact: 11/29/2018
Next Scheduled EDR Contact: 03/18/2019
Data Release Frequency: Semi-Annually

TEHAMA COUNTY:

GOVERNMENT RECORDS SEARCHED / DATA CURRENCY TRACKING

CUPA TEHAMA: CUPA Facility List Cupa facilities

Date of Government Version: 12/13/2018
Date Data Arrived at EDR: 12/18/2018
Date Made Active in Reports: 01/15/2019
Number of Days to Update: 28

Source: Tehama County Department of Environmental Health
Telephone: 530-527-8020
Last EDR Contact: 01/31/2019
Next Scheduled EDR Contact: 05/20/2019
Data Release Frequency: Varies

TRINITY COUNTY:

CUPA TRINITY: CUPA Facility List Cupa facility list

Date of Government Version: 10/22/2018
Date Data Arrived at EDR: 10/25/2018
Date Made Active in Reports: 11/14/2018
Number of Days to Update: 20

Source: Department of Toxic Substances Control
Telephone: 760-352-0381
Last EDR Contact: 01/17/2019
Next Scheduled EDR Contact: 05/06/2019
Data Release Frequency: Varies

TULARE COUNTY:

CUPA TULARE: CUPA Facility List Cupa program facilities

Date of Government Version: 12/26/2018
Date Data Arrived at EDR: 12/27/2018
Date Made Active in Reports: 01/15/2019
Number of Days to Update: 19

Source: Tulare County Environmental Health Services Division
Telephone: 559-624-7400
Last EDR Contact: 01/31/2019
Next Scheduled EDR Contact: 05/20/2019
Data Release Frequency: Varies

TUOLUMNE COUNTY:

CUPA TUOLUMNE: CUPA Facility List Cupa facility list

Date of Government Version: 04/23/2018
Date Data Arrived at EDR: 04/25/2018
Date Made Active in Reports: 06/25/2018
Number of Days to Update: 61

Source: Division of Environmental Health
Telephone: 209-533-5633
Last EDR Contact: 02/13/2019
Next Scheduled EDR Contact: 05/06/2019
Data Release Frequency: Varies

VENTURA COUNTY:

BWT VENTURA: Business Plan, Hazardous Waste Producers, and Operating Underground Tanks The BWT list indicates by site address whether the Environmental Health Division has Business Plan (B), Waste Producer (W), and/or Underground Tank (T) information.

Date of Government Version: 09/26/2018
Date Data Arrived at EDR: 10/25/2018
Date Made Active in Reports: 11/30/2018
Number of Days to Update: 36

Source: Ventura County Environmental Health Division
Telephone: 805-654-2813
Last EDR Contact: 01/22/2019
Next Scheduled EDR Contact: 05/06/2019
Data Release Frequency: Quarterly

LF VENTURA: Inventory of Illegal Abandoned and Inactive Sites Ventura County Inventory of Closed, Illegal Abandoned, and Inactive Sites.

GOVERNMENT RECORDS SEARCHED / DATA CURRENCY TRACKING

Date of Government Version: 12/01/2011
Date Data Arrived at EDR: 12/01/2011
Date Made Active in Reports: 01/19/2012
Number of Days to Update: 49

Source: Environmental Health Division
Telephone: 805-654-2813
Last EDR Contact: 12/26/2018
Next Scheduled EDR Contact: 04/15/2019
Data Release Frequency: Annually

LUST VENTURA: Listing of Underground Tank Cleanup Sites
Ventura County Underground Storage Tank Cleanup Sites (LUST).

Date of Government Version: 05/29/2008
Date Data Arrived at EDR: 06/24/2008
Date Made Active in Reports: 07/31/2008
Number of Days to Update: 37

Source: Environmental Health Division
Telephone: 805-654-2813
Last EDR Contact: 02/07/2019
Next Scheduled EDR Contact: 05/27/2019
Data Release Frequency: Quarterly

MED WASTE VENTURA: Medical Waste Program List

To protect public health and safety and the environment from potential exposure to disease causing agents, the Environmental Health Division Medical Waste Program regulates the generation, handling, storage, treatment and disposal of medical waste throughout the County.

Date of Government Version: 09/25/2018
Date Data Arrived at EDR: 10/25/2018
Date Made Active in Reports: 11/30/2018
Number of Days to Update: 36

Source: Ventura County Resource Management Agency
Telephone: 805-654-2813
Last EDR Contact: 01/22/2019
Next Scheduled EDR Contact: 05/06/2019
Data Release Frequency: Quarterly

UST VENTURA: Underground Tank Closed Sites List

Ventura County Operating Underground Storage Tank Sites (UST)/Underground Tank Closed Sites List.

Date of Government Version: 11/26/2018
Date Data Arrived at EDR: 12/12/2018
Date Made Active in Reports: 01/16/2019
Number of Days to Update: 35

Source: Environmental Health Division
Telephone: 805-654-2813
Last EDR Contact: 12/12/2018
Next Scheduled EDR Contact: 03/25/2019
Data Release Frequency: Quarterly

YOLO COUNTY:

UST YOLO: Underground Storage Tank Comprehensive Facility Report
Underground storage tank sites located in Yolo county.

Date of Government Version: 12/26/2018
Date Data Arrived at EDR: 01/03/2019
Date Made Active in Reports: 01/16/2019
Number of Days to Update: 13

Source: Yolo County Department of Health
Telephone: 530-666-8646
Last EDR Contact: 12/26/2018
Next Scheduled EDR Contact: 04/15/2019
Data Release Frequency: Annually

YUBA COUNTY:

CUPA YUBA: CUPA Facility List

CUPA facility listing for Yuba County.

Date of Government Version: 11/05/2018
Date Data Arrived at EDR: 11/07/2018
Date Made Active in Reports: 11/14/2018
Number of Days to Update: 7

Source: Yuba County Environmental Health Department
Telephone: 530-749-7523
Last EDR Contact: 01/28/2019
Next Scheduled EDR Contact: 05/11/2019
Data Release Frequency: Varies

GOVERNMENT RECORDS SEARCHED / DATA CURRENCY TRACKING

OTHER DATABASE(S)

Depending on the geographic area covered by this report, the data provided in these specialty databases may or may not be complete. For example, the existence of wetlands information data in a specific report does not mean that all wetlands in the area covered by the report are included. Moreover, the absence of any reported wetlands information does not necessarily mean that wetlands do not exist in the area covered by the report.

CT MANIFEST: Hazardous Waste Manifest Data

Facility and manifest data. Manifest is a document that lists and tracks hazardous waste from the generator through transporters to a tsd facility.

Date of Government Version: 11/12/2018
Date Data Arrived at EDR: 11/14/2018
Date Made Active in Reports: 12/04/2018
Number of Days to Update: 20

Source: Department of Energy & Environmental Protection
Telephone: 860-424-3375
Last EDR Contact: 02/12/2019
Next Scheduled EDR Contact: 05/27/2019
Data Release Frequency: No Update Planned

NJ MANIFEST: Manifest Information

Hazardous waste manifest information.

Date of Government Version: 12/31/2017
Date Data Arrived at EDR: 07/13/2018
Date Made Active in Reports: 08/01/2018
Number of Days to Update: 19

Source: Department of Environmental Protection
Telephone: N/A
Last EDR Contact: 01/07/2019
Next Scheduled EDR Contact: 04/22/2019
Data Release Frequency: Annually

NY MANIFEST: Facility and Manifest Data

Manifest is a document that lists and tracks hazardous waste from the generator through transporters to a TSD facility.

Date of Government Version: 01/01/2019
Date Data Arrived at EDR: 01/30/2019
Date Made Active in Reports: 02/14/2019
Number of Days to Update: 15

Source: Department of Environmental Conservation
Telephone: 518-402-8651
Last EDR Contact: 01/30/2019
Next Scheduled EDR Contact: 05/11/2019
Data Release Frequency: Quarterly

PA MANIFEST: Manifest Information

Hazardous waste manifest information.

Date of Government Version: 12/31/2017
Date Data Arrived at EDR: 10/23/2018
Date Made Active in Reports: 11/27/2018
Number of Days to Update: 35

Source: Department of Environmental Protection
Telephone: 717-783-8990
Last EDR Contact: 01/11/2019
Next Scheduled EDR Contact: 04/29/2019
Data Release Frequency: Annually

RI MANIFEST: Manifest information

Hazardous waste manifest information

Date of Government Version: 12/31/2017
Date Data Arrived at EDR: 02/23/2018
Date Made Active in Reports: 04/09/2018
Number of Days to Update: 45

Source: Department of Environmental Management
Telephone: 401-222-2797
Last EDR Contact: 02/19/2019
Next Scheduled EDR Contact: 06/03/2019
Data Release Frequency: Annually

WI MANIFEST: Manifest Information

Hazardous waste manifest information.

Date of Government Version: 12/31/2017
Date Data Arrived at EDR: 06/15/2018
Date Made Active in Reports: 07/09/2018
Number of Days to Update: 24

Source: Department of Natural Resources
Telephone: N/A
Last EDR Contact: 12/07/2018
Next Scheduled EDR Contact: 03/25/2019
Data Release Frequency: Annually

Oil/Gas Pipelines

Source: PennWell Corporation

Petroleum Bundle (Crude Oil, Refined Products, Petrochemicals, Gas Liquids (LPG/NGL), and Specialty Gases (Miscellaneous)) N = Natural Gas Bundle (Natural Gas, Gas Liquids (LPG/NGL), and Specialty Gases (Miscellaneous)). This map includes information copyrighted by PennWell Corporation. This information is provided on a best effort basis and PennWell Corporation does not guarantee its accuracy nor warrant its fitness for any particular purpose. Such information has been reprinted with the permission of PennWell.

GOVERNMENT RECORDS SEARCHED / DATA CURRENCY TRACKING

Electric Power Transmission Line Data

Source: PennWell Corporation

This map includes information copyrighted by PennWell Corporation. This information is provided on a best effort basis and PennWell Corporation does not guarantee its accuracy nor warrant its fitness for any particular purpose. Such information has been reprinted with the permission of PennWell.

Sensitive Receptors: There are individuals deemed sensitive receptors due to their fragile immune systems and special sensitivity to environmental discharges. These sensitive receptors typically include the elderly, the sick, and children. While the location of all sensitive receptors cannot be determined, EDR indicates those buildings and facilities - schools, daycares, hospitals, medical centers, and nursing homes - where individuals who are sensitive receptors are likely to be located.

AHA Hospitals:

Source: American Hospital Association, Inc.

Telephone: 312-280-5991

The database includes a listing of hospitals based on the American Hospital Association's annual survey of hospitals.

Medical Centers: Provider of Services Listing

Source: Centers for Medicare & Medicaid Services

Telephone: 410-786-3000

A listing of hospitals with Medicare provider number, produced by Centers of Medicare & Medicaid Services, a federal agency within the U.S. Department of Health and Human Services.

Nursing Homes

Source: National Institutes of Health

Telephone: 301-594-6248

Information on Medicare and Medicaid certified nursing homes in the United States.

Public Schools

Source: National Center for Education Statistics

Telephone: 202-502-7300

The National Center for Education Statistics' primary database on elementary and secondary public education in the United States. It is a comprehensive, annual, national statistical database of all public elementary and secondary schools and school districts, which contains data that are comparable across all states.

Private Schools

Source: National Center for Education Statistics

Telephone: 202-502-7300

The National Center for Education Statistics' primary database on private school locations in the United States.

Daycare Centers: Licensed Facilities

Source: Department of Social Services

Telephone: 916-657-4041

Flood Zone Data: This data was obtained from the Federal Emergency Management Agency (FEMA). It depicts 100-year and 500-year flood zones as defined by FEMA. It includes the National Flood Hazard Layer (NFHL) which incorporates Flood Insurance Rate Map (FIRM) data and Q3 data from FEMA in areas not covered by NFHL.

Source: FEMA

Telephone: 877-336-2627

Date of Government Version: 2003, 2015

NWI: National Wetlands Inventory. This data, available in select counties across the country, was obtained by EDR in 2002, 2005 and 2010 from the U.S. Fish and Wildlife Service.

State Wetlands Data: Wetland Inventory

Source: Department of Fish and Wildlife

Telephone: 916-445-0411

Current USGS 7.5 Minute Topographic Map

Source: U.S. Geological Survey

STREET AND ADDRESS INFORMATION


© 2015 TomTom North America, Inc. All rights reserved. This material is proprietary and the subject of copyright protection and other intellectual property rights owned by or licensed to Tele Atlas North America, Inc. The use of this material is subject to the terms of a license agreement. You will be held liable for any unauthorized copying or disclosure of this material.

DRAFT

APPENDIX D

HISTORICAL SOURCES

DRAFT



401891

1530-1536 West San Carlos Street

San Jose, CA 95126

Inquiry Number: 5575363.3

February 27, 2019

Certified Sanborn® Map Report



6 Armstrong Road, 4th floor
Shelton, CT 06484
Toll Free: 800.352.0050
www.edrnet.com

Certified Sanborn® Map Report

02/27/19

Site Name:

401891
1530-1536 West San Carlos St
San Jose, CA 95126
EDR Inquiry # 5575363.3

Client Name:

AEI Consultants
2500 Camino Diablo
Walnut Creek, CA 94597
Contact: Brooke



The Sanborn Library has been searched by EDR and maps covering the target property location as provided by AEI Consultants were identified for the years listed below. The Sanborn Library is the largest, most complete collection of fire insurance maps. The collection includes maps from Sanborn, Bromley, Perris & Browne, Hopkins, Barlow, and others. Only Environmental Data Resources Inc. (EDR) is authorized to grant rights for commercial reproduction of maps by the Sanborn Library LLC, the copyright holder for the collection. Results can be authenticated by visiting www.edrnet.com/sanborn.

The Sanborn Library is continually enhanced with newly identified map archives. This report accesses all maps in the collection as of the day this report was generated.

Certified Sanborn Results:

Certification # D485-454E-B421

PO # 186726

Project 401891

Maps Provided:

1966
1956
1950
1915



Sanborn® Library search results

Certification #: D485-454E-B421

The Sanborn Library includes more than 1.2 million fire insurance maps from Sanborn, Bromley, Perris & Browne, Hopkins, Barlow and others which track historical property usage in approximately 12,000 American cities and towns. Collections searched:

- ☒ Library of Congress
- ☒ University Publications of America
- ☒ EDR Private Collection

The Sanborn Library LLC Since 1866™

Limited Permission To Make Copies

AEI Consultants (the client) is permitted to make up to FIVE photocopies of this Sanborn Map transmittal and each fire insurance map accompanying this report solely for the limited use of its customer. No one other than the client is authorized to make copies. Upon request made directly to an EDR Account Executive, the client may be permitted to make a limited number of additional photocopies. This permission is conditioned upon compliance by the client, its customer and their agents with EDR's copyright policy; a copy of which is available upon request.

Disclaimer - Copyright and Trademark Notice

This Report contains certain information obtained from a variety of public and other sources reasonably available to Environmental Data Resources, Inc. It cannot be concluded from this Report that coverage information for the target and surrounding properties does not exist from other sources. NO WARRANTY EXPRESSED OR IMPLIED, IS MADE WHATSOEVER IN CONNECTION WITH THIS REPORT. ENVIRONMENTAL DATA RESOURCES, INC. SPECIFICALLY DISCLAIMS THE MAKING OF ANY SUCH WARRANTIES, INCLUDING WITHOUT LIMITATION, MERCHANTABILITY OR FITNESS FOR A PARTICULAR USE OR PURPOSE. ALL RISK IS ASSUMED BY THE USER. IN NO EVENT SHALL ENVIRONMENTAL DATA RESOURCES, INC. BE LIABLE TO ANYONE, WHETHER ARISING OUT OF ERRORS OR OMISSIONS, NEGLIGENCE, ACCIDENT OR ANY OTHER CAUSE, FOR ANY LOSS OF DAMAGE, INCLUDING, WITHOUT LIMITATION, SPECIAL, INCIDENTAL, CONSEQUENTIAL, OR EXEMPLARY DAMAGES. ANY LIABILITY ON THE PART OF ENVIRONMENTAL DATA RESOURCES, INC. IS STRICTLY LIMITED TO A REFUND OF THE AMOUNT PAID FOR THIS REPORT. Purchaser accepts this Report "AS IS". Any analyses, estimates, ratings, environmental risk levels or risk codes provided in this Report are provided for illustrative purposes only, and are not intended to provide, nor should they be interpreted as providing any facts regarding, or prediction or forecast of, any environmental risk for any property. Only a Phase I Environmental Site Assessment performed by an environmental professional can provide information regarding the environmental risk for any property. Additionally, the information provided in this Report is not to be construed as legal advice.

Copyright 2019 by Environmental Data Resources, Inc. All rights reserved. Reproduction in any media or format, in whole or in part, of any report or map of Environmental Data Resources, Inc., or its affiliates, is prohibited without prior written permission.


EDR and its logos (including Sanborn and Sanborn Map) are trademarks of Environmental Data Resources, Inc. or its affiliates. All other trademarks used herein are the property of their respective owners.

Sanborn Sheet Key

This Certified Sanborn Map Report is based upon the following Sanborn Fire Insurance map sheets.




1966 Source Sheets




Volume 2, Sheet 196
1966

1956 Source Sheets



Volume 2, Sheet 196
1956

1950 Source Sheets

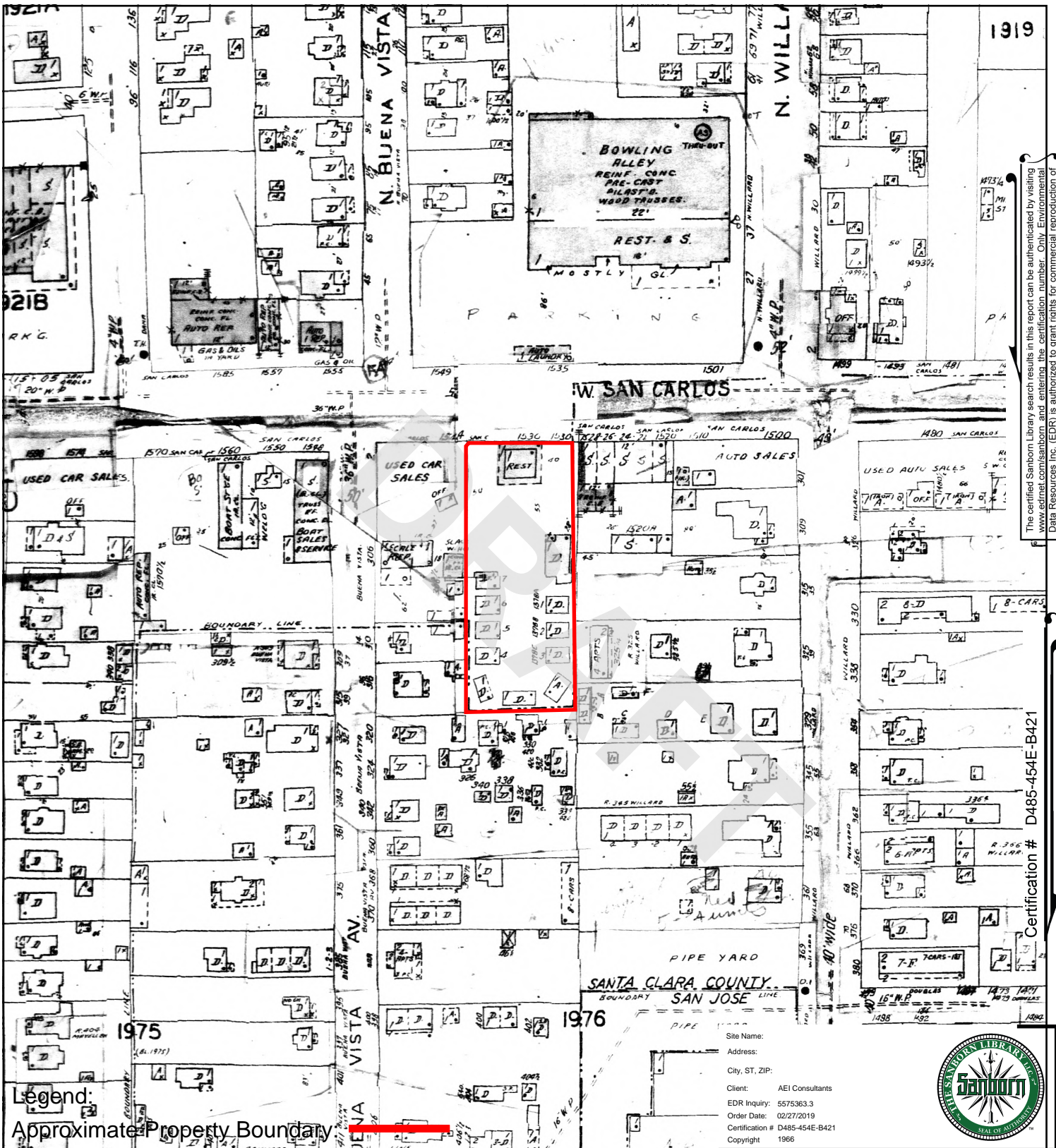


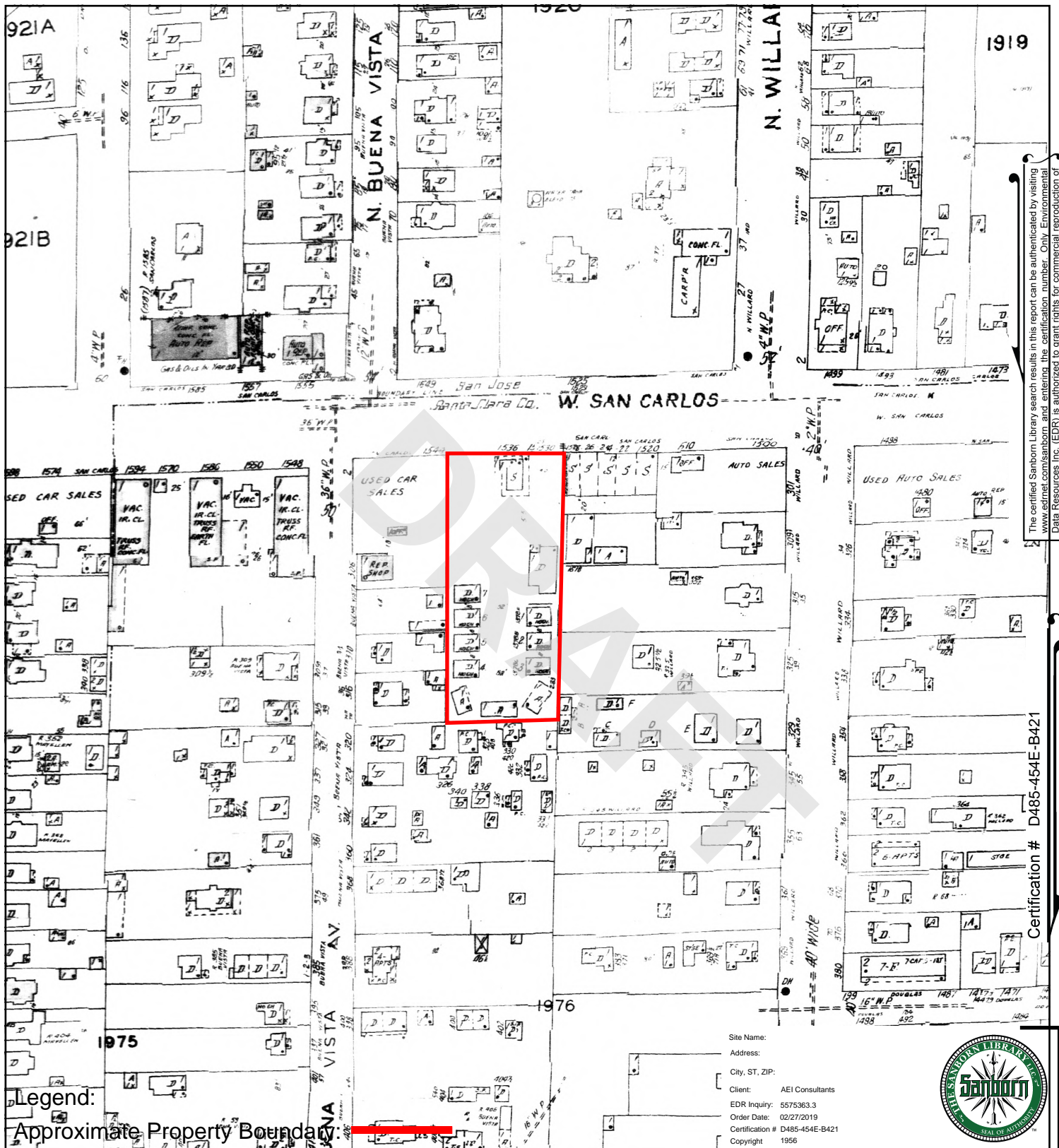
Volume 2, Sheet 196
1950

1915 Source Sheets



Volume 2, Sheet 196
1915





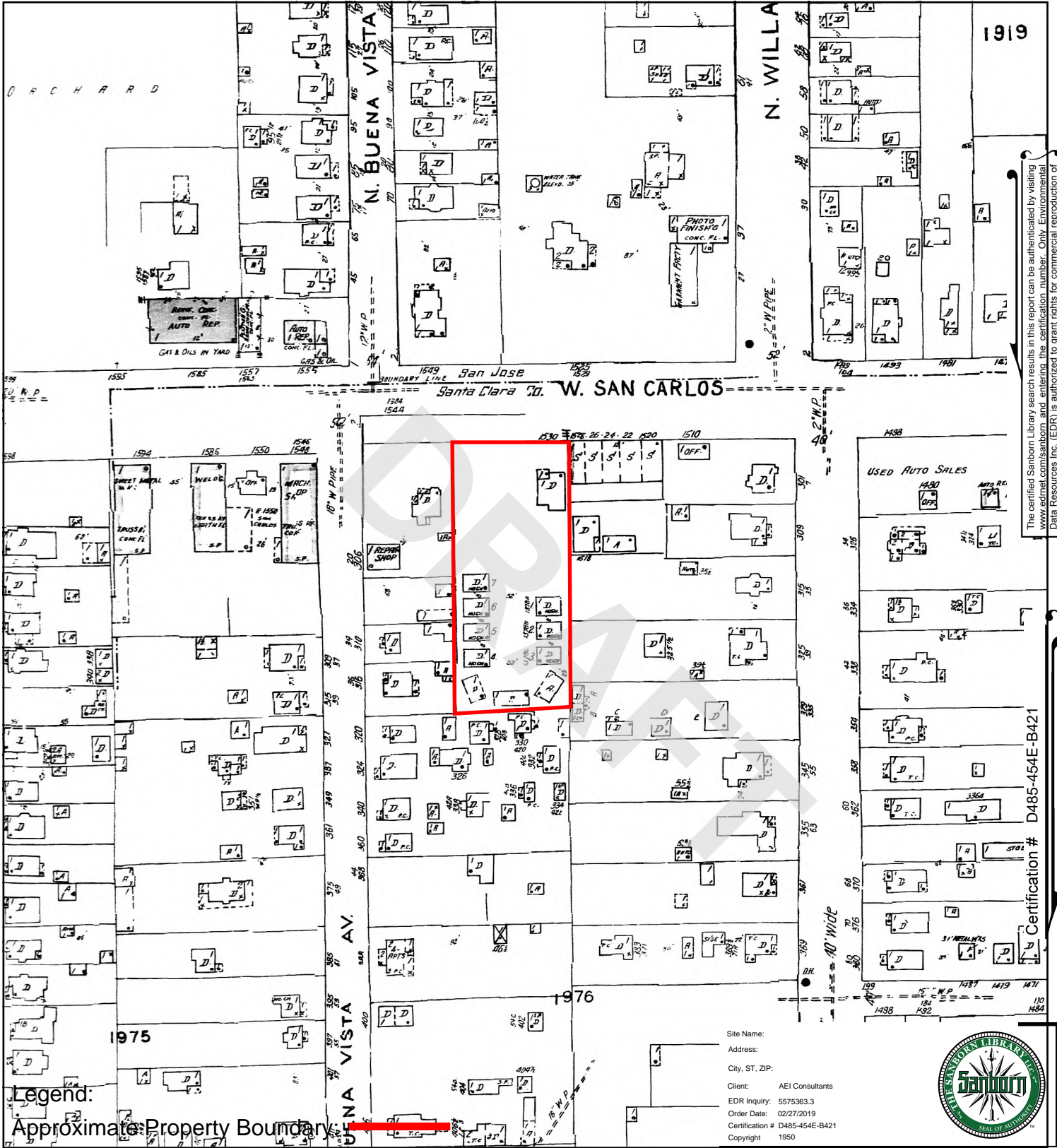
The certified Sanborn Library search results in this report can be authenticated by visiting www.edrmap.com and entering the certification number. Only Environmental Data Resources Inc. (EDRI) is authorized to grant rights for commercial reproduction of maps by The Sanborn Library LLC, the copyright holder for the collection.

Certification # D485-454E-B421



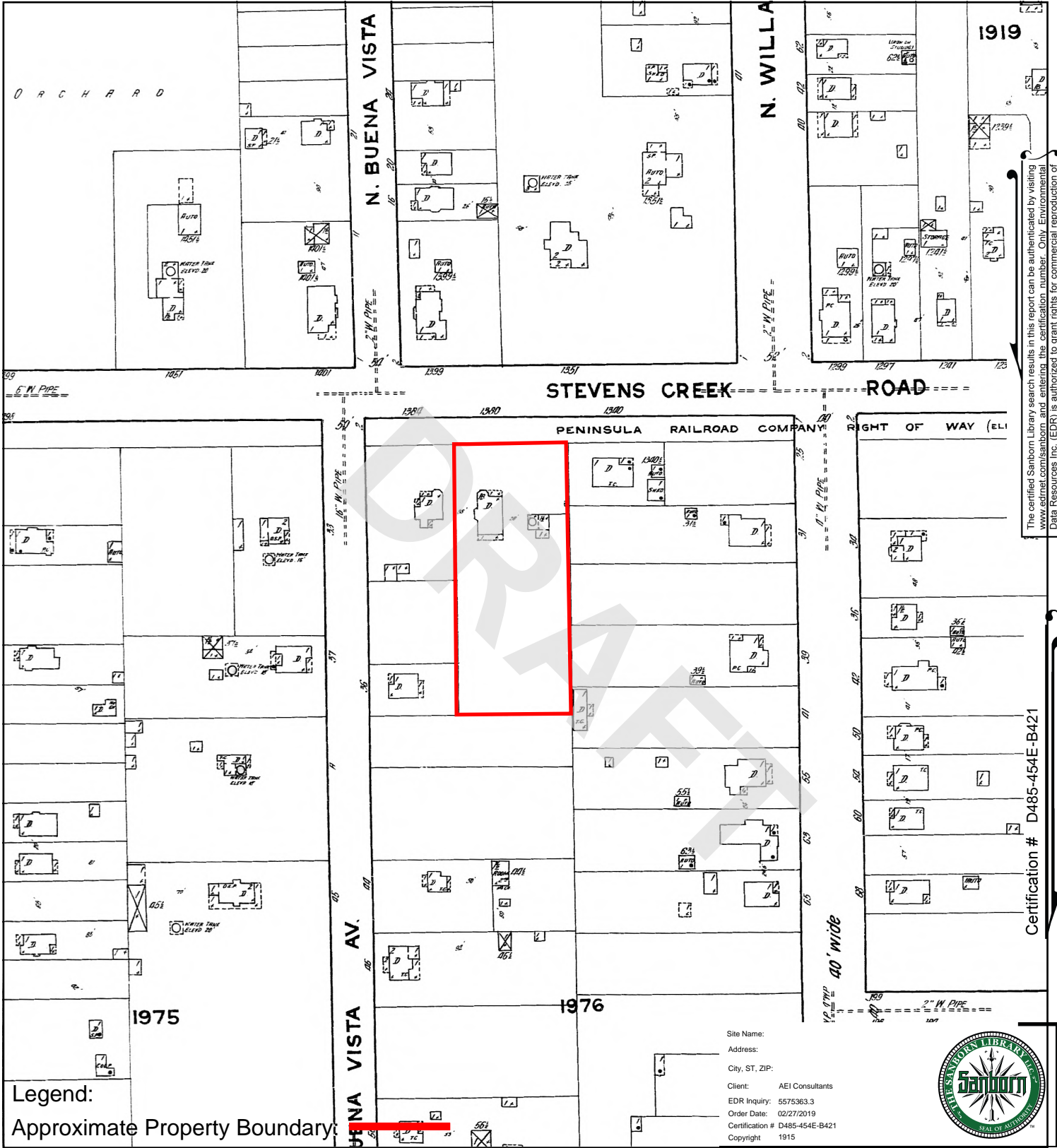
SANBORN MAP - 1956





The certified Sanborn Library search results in this report can be authenticated by visiting www.edrnet.com/sanborn and entering the certification number. Only Environmental Data Resources Inc. (EDR) is authorized to grant rights for commercial reproduction of maps by The Sanborn Library LLC, the copyright holder for the collection.

Certification # D485-454E-B421



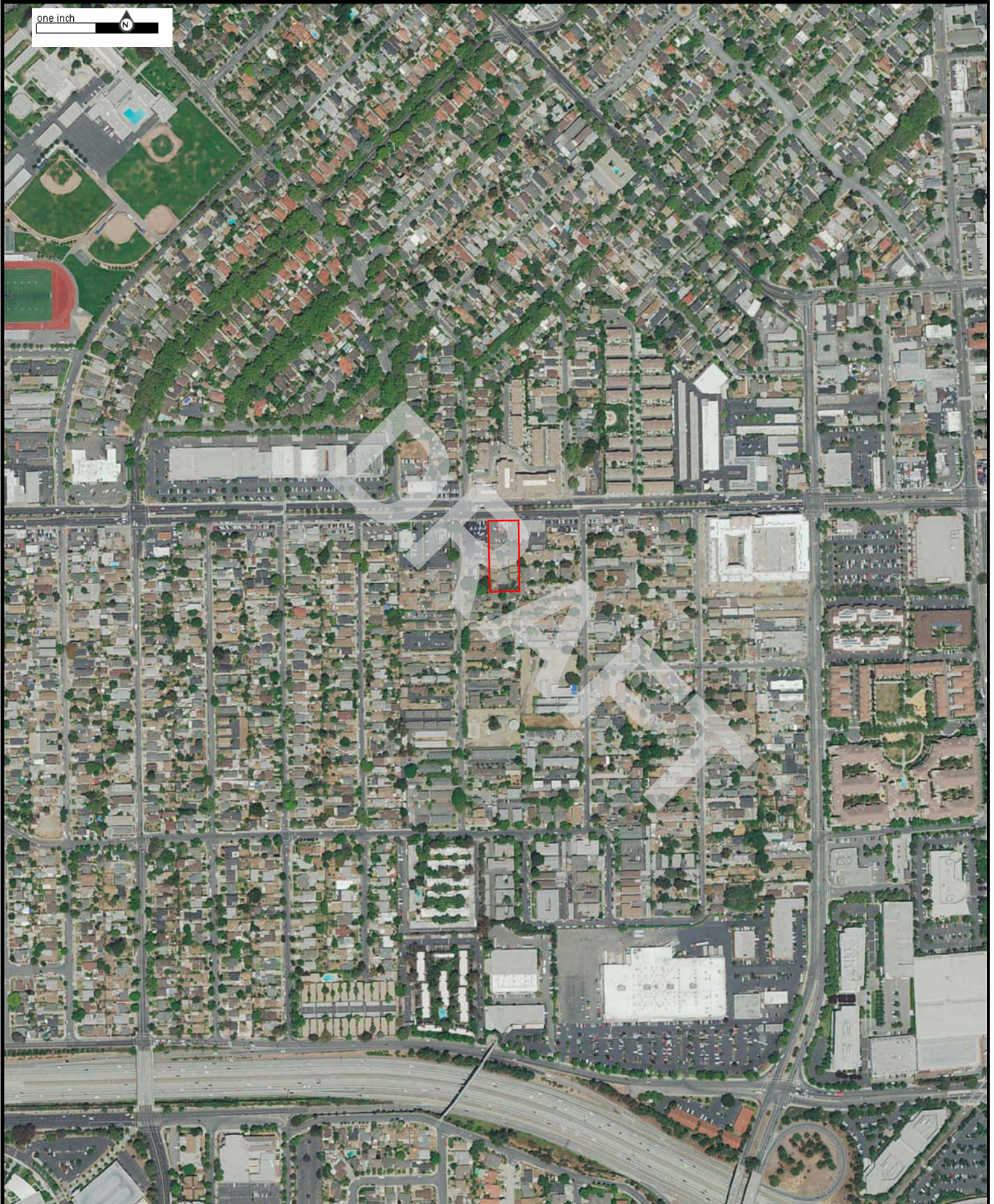
The certified Sanborn Library search results in this report can be authenticated by visiting www.edrnet.com/sanborn and entering the certification number. Only Environmental Data Resources Inc. (EDR) is authorized to grant rights for commercial reproduction of maps by The Sanborn Library LLC, the copyright holder for the collection.

Certification # D485-454E-B421

Legend:
Approximate Property Boundary

Site Name:
Address:
City, ST, ZIP:
Client: AEI Consultants
EDR Inquiry: 5575363.3
Order Date: 02/27/2019
Certification # D485-454E-B421
Copyright: 1915





Date:	Scale:	Source:	ERIS Order No.
2014	1"=500'	NAIP	20150813025
			Comment:

ERIS
ENVIRONMENTAL RISK INFORMATION SERVICES



Date:	Scale:	Source:	ERIS Order No.
2005	1"=500'	NAIP	20150813025
			Comment:

ERIS
ENVIRONMENTAL RISK INFORMATION SERVICES



Date:	Scale:	Source:	ERIS Order No.
1993	1"=500'	USGS	20150813025
			Comment:

ERIS
ENVIRONMENTAL RISK INFORMATION SERVICES



one inch



Date:	Scale:	Source:	ERIS Order No.
1980	1"=500'	USGS	20150813025
			Comment:

ERIS
ENVIRONMENTAL RISK INFORMATION SERVICES



Date:	Scale:	Source:	ERIS Order No.
1970	1"=500'	USGS	20150813025
			Comment:

ERIS
ENVIRONMENTAL RISK INFORMATION SERVICES



one inch 

Date:	Scale:	Source:	ERIS Order No.
1960	1"=500'	USGS	20150813025
			Comment:

ERIS
ENVIRONMENTAL RISK INFORMATION SERVICES



one inch



Date:	Scale:	Source:	ERIS Order No.
1954	1"=700'	AMS	20150813025
			Comment:
			BEST COPY AVAILABLE

ERIS
ENVIRONMENTAL RISK INFORMATION SERVICES



Date:	Scale:	Source:	ERIS Order No.
1948	1"=500'	ASCS	20150813025
Site Location:			Comment:

401891

1530-1536 West San Carlos Street
San Jose, CA 95126

Inquiry Number: 5575363.5
February 28, 2019

The EDR-City Directory Abstract



Environmental Data Resources Inc

6 Armstrong Road
Shelton, CT 06484
800.352.0050
www.edrnet.com

TABLE OF CONTENTS

SECTION

Executive Summary

Findings

City Directory Images

Thank you for your business.
Please contact EDR at 1-800-352-0050
with any questions or comments.

Disclaimer - Copyright and Trademark Notice

This Report contains certain information obtained from a variety of public and other sources reasonably available to Environmental Data Resources, Inc. It cannot be concluded from this Report that coverage information for the target and surrounding properties does not exist from other sources. **NO WARRANTY EXPRESSED OR IMPLIED, IS MADE WHATSOEVER IN CONNECTION WITH THIS REPORT. ENVIRONMENTAL DATA RESOURCES, INC. SPECIFICALLY DISCLAIMS THE MAKING OF ANY SUCH WARRANTIES, INCLUDING WITHOUT LIMITATION, MERCHANTABILITY OR FITNESS FOR A PARTICULAR USE OR PURPOSE. ALL RISK IS ASSUMED BY THE USER. IN NO EVENT SHALL ENVIRONMENTAL DATA RESOURCES, INC. BE LIABLE TO ANYONE, WHETHER ARISING OUT OF ERRORS OR OMISSIONS, NEGLIGENCE, ACCIDENT OR ANY OTHER CAUSE, FOR ANY LOSS OR DAMAGE, INCLUDING, WITHOUT LIMITATION, SPECIAL, INCIDENTAL, CONSEQUENTIAL, OR EXEMPLARY DAMAGES. ANY LIABILITY ON THE PART OF ENVIRONMENTAL DATA RESOURCES, INC. IS STRICTLY LIMITED TO A REFUND OF THE AMOUNT PAID FOR THIS REPORT.** Purchaser accepts this Report "AS IS". Any analyses, estimates, ratings, environmental risk levels or risk codes provided in this Report are provided for illustrative purposes only, and are not intended to provide, nor should they be interpreted as providing any facts regarding, or prediction or forecast of, any environmental risk for any property. Only a Phase I Environmental Site Assessment performed by an environmental professional can provide information regarding the environmental risk for any property. Additionally, the information provided in this Report is not to be construed as legal advice.

Copyright 2017 by Environmental Data Resources, Inc. All rights reserved. Reproduction in any media or format, in whole or in part, of any report or map of Environmental Data Resources, Inc. or its affiliates is prohibited without prior written permission.

EDR and its logos (including Sanborn and Sanborn Map) are trademarks of Environmental Data Resources, Inc. or its affiliates. All other trademarks used herein are the property of their respective owners.

EXECUTIVE SUMMARY

DESCRIPTION

Environmental Data Resources, Inc.'s (EDR) City Directory Abstract is a screening tool designed to assist environmental professionals in evaluating potential liability on a target property resulting from past activities. EDR's City Directory Abstract includes a search and abstract of available city directory data. For each address, the directory lists the name of the corresponding occupant at five year intervals.

Business directories including city, cross reference and telephone directories were reviewed, if available, at approximately five year intervals for the years spanning 1922 through 2014. This report compiles information gathered in this review by geocoding the latitude and longitude of properties identified and gathering information about properties within 660 feet of the target property.

A summary of the information obtained is provided in the text of this report.

RECORD SOURCES

EDR's Digital Archive combines historical directory listings from sources such as Cole Information and Dun & Bradstreet. These standard sources of property information complement and enhance each other to provide a more comprehensive report.

EDR is licensed to reproduce certain City Directory works by the copyright holders of those works. The purchaser of this EDR City Directory Report may include it in report(s) delivered to a customer. Reproduction of City Directories without permission of the publisher or licensed vendor may be a violation of copyright.

Data by
infoUSA[®]
Copyright © 2008
All Rights Reserved

RESEARCH SUMMARY

The following research sources were consulted in the preparation of this report. An "X" indicates where information was identified in the source and provided in this report.

<u>Year</u>	<u>Source</u>	<u>TP</u>	<u>Adjoining</u>	<u>Text Abstract</u>	<u>Source Image</u>
2014	EDR Digital Archive	-	X	X	-
	EDR Digital Archive	X	X	X	-
2010	EDR Digital Archive	-	X	X	-
	EDR Digital Archive	X	X	X	-
2006	Haines Company, Inc.	-	X	X	-
	Haines Company, Inc.	X	X	X	-
2001	Haines Company, Inc.	-	X	X	-
2000	Haines & Company	-	X	X	-
	Haines & Company	X	X	X	-
1996	Pacific Bell	-	X	X	-
	Pacific Bell	X	X	X	-
1991	PACIFIC BELL WHITE PAGES	-	X	X	-

EXECUTIVE SUMMARY

<u>Year</u>	<u>Source</u>	<u>TP</u>	<u>Adjoining</u>	<u>Text Abstract</u>	<u>Source Image</u>
1991	PACIFIC BELL WHITE PAGES	X	X	X	-
1986	Pacific Bell	-	X	X	-
	Pacific Bell	X	X	X	-
1985	Pacific Bell	-	X	X	-
	Pacific Bell	X	X	X	-
1982	Pacific Telephone	-	-	-	-
1980	Pacific Telephone	-	X	X	-
1978	R. L. Polk & Co.	-	-	-	-
1975	Pacific Telephone	-	X	X	-
	Pacific Telephone	X	X	X	-
1974	R. L. Polk Co.	-	-	-	-
1970	R. L. Polk & Co.	-	X	X	-
	R. L. Polk & Co.	X	X	X	-
1968	R. L. Polk Co.	-	X	X	-
1966	R. L. Polk & Co.	-	X	X	-
	R. L. Polk & Co.	X	X	X	-
1965	R. L. Polk Co.	-	-	-	-
1964	R. L. Polk Co.	-	-	-	-
1963	Pacific Telephone	-	X	X	-
	Pacific Telephone	X	X	X	-
1962	R. L. Polk & Co.	-	X	X	-
1960	R. L. Polk Co.	-	X	X	-
	R. L. Polk Co.	X	X	X	-
1957	Pacific Telephone	-	X	X	-
	Pacific Telephone	X	X	X	-
	R. L. Polk Co.	-	X	X	-
	R. L. Polk Co.	X	X	X	-
1955	R. L. Polk Co.	-	X	X	-
	R. L. Polk Co.	X	X	X	-
1950	R. L. Polk Co.	-	X	X	-
	R. L. Polk Co.	X	X	X	-
	R. L. Polk & Co.	-	X	X	-
	R. L. Polk & Co.	X	X	X	-
1946	R. L. Polk Co.	-	X	X	-
1945	R. L. Polk Co.	-	X	X	-
	R. L. Polk Co.	X	X	X	-
	R. L. Polk & Co.	-	X	X	-
	R. L. Polk & Co.	X	X	X	-
1942	R. L. Polk Co.	-	X	X	-
1940	R. L. Polk Co.	-	X	X	-
	R. L. Polk Co.	X	X	X	-
	R. L. Polk & Co.	-	X	X	-

EXECUTIVE SUMMARY

<u>Year</u>	<u>Source</u>	<u>TP</u>	<u>Adjoining</u>	<u>Text Abstract</u>	<u>Source Image</u>
1940	R. L. Polk & Co.	X	X	X	-
1936	R. L. Polk Co.	-	X	X	-
1935	R. L. Polk & Co. of California	-	X	X	-
1931	R. L. Polk Co.	-	-	-	-
1930	R. L. Polk Co. of California	-	X	X	-
1926	R. L. Polk Co.	-	-	-	-
1925	R. L. Polk & Co.	-	X	X	-
1922	R. L. Polk Co.	-	X	X	-

EXECUTIVE SUMMARY

SELECTED ADDRESSES

The following addresses were selected by the client, for EDR to research. An "X" indicates where information was identified.

Address

PLEASE SEARCH ENTIRE RANGE

Type

Client Entered

Findings

DRAFT

FINDINGS

TARGET PROPERTY INFORMATION

ADDRESS

1530-1536 West San Carlos Street
San Jose, CA 95126

FINDINGS DETAIL

Target Property research detail.

PLEASE SEARCH ENTIRE RANGE

PLEASE SEARCH ENTIRE RANGE

<u>Year</u>	<u>Uses</u>	<u>Source</u>
-------------	-------------	---------------

SAN CARLOS ST W

1530 SAN CARLOS ST W

<u>Year</u>	<u>Uses</u>	<u>Source</u>
2000	HEVIA David A	Haines & Company
1975	Boltz Laura Mrs	Pacific Telephone
	Cobb Clarence	Pacific Telephone
	Fullmer Arlene Mrs	Pacific Telephone
	Pritchard Myrtle	Pacific Telephone
	San Carlos Courts apts	Pacific Telephone
	Smith Wm	Pacific Telephone
	Stecker Carmen	Pacific Telephone
	Vacant	Pacific Telephone
1970	Boltz Laura Mrs	R. L. Polk & Co.
	Caboral Mary Mrs	R. L. Polk & Co.
	Crow Cora Mrs Mrs	R. L. Polk & Co.
	Fullmer Arlene Mrs	R. L. Polk & Co.
	Gile Wm M	R. L. Polk & Co.
	Hamby Joanne Mrs	R. L. Polk & Co.
	San Carlos Courts apts	R. L. Polk & Co.
	Taylor Margt	R. L. Polk & Co.
	Williams Frank	R. L. Polk & Co.
1966	ALLEN JOHN	R. L. Polk & Co.
	CROW CORA MRS	R. L. Polk & Co.
	FULLMER ARLENE MRS	R. L. Polk & Co.

FINDINGS

<u>Year</u>	<u>Uses</u>	<u>Source</u>
1966	HENDERSON WM C	R. L. Polk & Co.
	HERRINGTON CHARLES E	R. L. Polk & Co.
	MC CULLOUGH ANNA E MRS	R. L. Polk & Co.
	SAN CARLOS COURTS APTS	R. L. Polk & Co.
	SISSONS MINA M	R. L. Polk & Co.
	WARMACK KATE MRS	R. L. Polk & Co.
1960	Cabral Joseph	R. L. Polk Co.
	Chavez Henry	R. L. Polk Co.
	Crow Corn Mrs	R. L. Polk Co.
	Helmer Leo C	R. L. Polk Co.
	Kelley Dorothy Mrs	R. L. Polk Co.
	Rocha Albert	R. L. Polk Co.
	Ryder Ethel M	R. L. Polk Co.
	San Carlos Court	R. L. Polk Co.
	Street continued	R. L. Polk Co.
	Warmack Harry	R. L. Polk Co.
1955	Harris Frank M	R. L. Polk Co.
	Helmer Leo C	R. L. Polk Co.
	Kelly Dorothy Mrs	R. L. Polk Co.
	San Carlos Court Campbell Ernest W	R. L. Polk Co.
	Tosoni Walter J	R. L. Polk Co.
	Vaughn J A	R. L. Polk Co.
1950	Denison N B	R. L. Polk & Co.
	Grant A M Mrs	R. L. Polk & Co.
	Helmer L C	R. L. Polk & Co.
	Johnson Robt	R. L. Polk & Co.
	Kelley Dorothy Mrs	R. L. Polk & Co.
	Kettman L B	R. L. Polk & Co.
	Rill Jos	R. L. Polk & Co.
	San Carlos Court	R. L. Polk & Co.
	Vargas R A	R. L. Polk & Co.
1945	Benson R L	R. L. Polk Co.
	Denison N B	R. L. Polk Co.
	Kelley Dorothy Mrs	R. L. Polk Co.
	Rill Jos	R. L. Polk Co.
	San Carlos Court	R. L. Polk Co.
1940	Franco Jos	R. L. Polk Co.
	Gompertz W A jr	R. L. Polk Co.

FINDINGS

<u>Year</u>	<u>Uses</u>	<u>Source</u>
1940	Lewis E S	R. L. Polk Co.
	Morss R J	R. L. Polk Co.
	Rill Jos	R. L. Polk Co.
	San Carlos Court	R. L. Polk Co.
	Snow E B	R. L. Polk Co.
	Sparolino John	R. L. Polk Co.
	Vallelunga Frank	R. L. Polk Co.

1536 SAN CARLOS ST W

<u>Year</u>	<u>Uses</u>	<u>Source</u>
2000	HERSCH Bert	Haines & Company
	WIN KEE NOODLE HOUSE	Haines & Company
1996	WIN KEE NOODLE HOUSE	Pacific Bell
1975	Jalisco Taco Bar Restaurant restr	Pacific Telephone
1970	Jalisco Taco Bur restr	R. L. Polk & Co.
1966	JALISCO TACO BAR BR RESTR	R. L. Polk & Co.
1960	Rent A Trailer System	R. L. Polk Co.
	Wood Jas E	R. L. Polk Co.
1955	Rent A Trailer System	R. L. Polk Co.

W SAN CARLOS

1530 W SAN CARLOS

<u>Year</u>	<u>Uses</u>	<u>Source</u>
1963	Allen John W	Pacific Telephone
	Crow Cora	Pacific Telephone
	Glenos Martha	Pacific Telephone
	Gordon Margaret M	Pacific Telephone
	Warmack Robt H	Pacific Telephone
1957	Crow Cora	R. L. Polk Co.
	Kelley Dorothy r	R. L. Polk Co.
	Mc Farland R G	R. L. Polk Co.
	Tosoni Walter J	R. L. Polk Co.
	Vierra Lawrence	R. L. Polk Co.

1536 W SAN CARLOS

<u>Year</u>	<u>Uses</u>	<u>Source</u>
1963	Jalisco Taco Bar	Pacific Telephone
1957	RPnj\$A Trailer System	R. L. Polk Co.

FINDINGS

W SAN CARLOS ST

1530 W SAN CARLOS ST

<u>Year</u>	<u>Uses</u>	<u>Source</u>
2006	BONIN Joann	Haines Company, Inc.
	GAROFALO C	Haines Company, Inc.
	ROLUSON Robe D	Haines Company, Inc.
1991	HOWARD ROWENNAH	PACIFIC BELL WHITE PAGES
1986	Carr N Behrendsen	Pacific Bell
	Howard Rowennah	Pacific Bell
1985	CARR N BEHRENDSEN	Pacific Bell
	FULLMER A D	Pacific Bell
	HOWARD ROWENNAH	Pacific Bell
	REED B A	Pacific Bell
1975	BOLTZ L C	Pacific Telephone
	CARRIGAN JAS JR	Pacific Telephone
	COBB CLARENCE	Pacific Telephone
	FULLMER A D	Pacific Telephone
	PRITCHARD MYRTLE	Pacific Telephone
	STECKER CARMEN	Pacific Telephone
	BO EDGETT S W	Pacific Telephone
	CROW CORA	Pacific Telephone
	HELMER LEO C R	Pacific Telephone
	MC FARLAND RG	Pacific Telephone
1957	TOSONI WALTER J	Pacific Telephone
	VIERRA LAWRENCE	Pacific Telephone
	WARNACK ROBT H	Pacific Telephone
	Helmer Leo C r	R. L. Polk Co.

W San Carlos St

1536 W San Carlos St

<u>Year</u>	<u>Uses</u>	<u>Source</u>
2014	BENITEZ AND CRUZ FOOD LLC	EDR Digital Archive
	LA MEDIA CANCHA RESTAURANT	EDR Digital Archive
2010	BENITEZ AND CRUZ FOOD LLC	EDR Digital Archive
	CHAND ANA S	EDR Digital Archive
	VICKYS BAKERY	EDR Digital Archive
	VICKYS RESTAURANT	EDR Digital Archive

FINDINGS

W SAN CARLOS ST

1536 W SAN CARLOS ST

<u>Year</u>	<u>Uses</u>	<u>Source</u>
2006	Rest AURANT	Haines Company, Inc.
	VICKYS	Haines Company, Inc.
1991	PHUONG RESTAURANT	PACIFIC BELL WHITE PAGES
1975	JALISCO TACO BAR	Pacific Telephone
1957	RENT-A-TRAILER SYSTEM	Pacific Telephone

FINDINGS

ADJOINING PROPERTY DETAIL

The following Adjoining Property addresses were researched for this report. Detailed findings are provided for each address.

BUENA VISTA AVE N

45 BUENA VISTA AVE N

<u>Year</u>	<u>Uses</u>	<u>Source</u>
1975	Pimentel Gertrude N Mrs	Pacific Telephone
1970	Pimentel Gertrude N Mrs	R. L. Polk & Co.
1966	PIMENTEL GERTRUDE N MRS	R. L. Polk & Co.
	PIMENTEL GERTRUDE N MRS	R. L. Polk & Co.
1960	Pimentel Frank J	R. L. Polk Co.
1955	Pimentel Frank J	R. L. Polk Co.
1950	Pimentel F J real est	R. L. Polk & Co.
1945	Pimentel F J real est	R. L. Polk Co.
1940	Pmimentel F J real est	R. L. Polk Co.

65 BUENA VISTA AVE N

<u>Year</u>	<u>Uses</u>	<u>Source</u>
1996	Rojas Virginia	Pacific Bell
1975	Sandoyal Richd	Pacific Telephone
1970	Vacant	R. L. Polk & Co.
1966	SANDERS J	R. L. Polk & Co.
1960	Schirle Carolyn B Mrs	R. L. Polk Co.
1955	Hutchison Robt B	R. L. Polk Co.
1950	Winning C C	R. L. Polk & Co.
1945	Sonntag P H	R. L. Polk Co.
1940	Cadwallader N P	R. L. Polk Co.
1935	Cadwallader N P o	R. L. Polk & Co. of California
1930	Skillman Lambert	R. L. Polk Co. of California

70 BUENA VISTA AVE N

<u>Year</u>	<u>Uses</u>	<u>Source</u>
1966	SEATON LODI L	R. L. Polk & Co.
1960	Christensen Vera A Mrs	R. L. Polk Co.
1955	Christensen Vera A Mrs	R. L. Polk Co.
1950	Christensen K A	R. L. Polk & Co.
1945	Christensen K A	R. L. Polk Co.

FINDINGS

<u>Year</u>	<u>Uses</u>	<u>Source</u>
1940	Sequeira J M	R. L. Polk Co.
1935	Sequeira J M o	R. L. Polk & Co. of California
1930	Sequeira J M	R. L. Polk Co. of California

75 BUENA VISTA AVE N

<u>Year</u>	<u>Uses</u>	<u>Source</u>
1975	Cotton Leonard N	Pacific Telephone
1970	Roscoe Terry A	R. L. Polk & Co.
1966	WILLIAMSON W C	R. L. Polk & Co.
1960	Tannehill Herschel Y	R. L. Polk Co.
1955	Tannehill Herschel	R. L. Polk Co.
1950	Badame J A	R. L. Polk & Co.
1945	Badame J A	R. L. Polk Co.
1940	Hawes L R	R. L. Polk Co.
1935	Hawes L R	R. L. Polk & Co. of California
1930	Hawes L R	R. L. Polk Co. of California

80 BUENA VISTA AVE N

<u>Year</u>	<u>Uses</u>	<u>Source</u>
1955	Richey Dorothy Mrs	R. L. Polk Co.
1950	Schiro B J	R. L. Polk & Co.
1945	Schiro B J	R. L. Polk Co.
1940	Shiro B J	R. L. Polk Co.
1930	Eipp G O	R. L. Polk Co. of California

85 BUENA VISTA AVE N

<u>Year</u>	<u>Uses</u>	<u>Source</u>
1996	Lopez x Jess 2 918t	Pacific Bell
1975	Vanderpool Frankie P	Pacific Telephone
1970	Cook Wm C	R. L. Polk & Co.
1966	NO RETURN	R. L. Polk & Co.
1960	No return	R. L. Polk Co.
1955	Buck Christine Mrs	R. L. Polk Co.
1950	Buck Christine Mrs	R. L. Polk & Co.
1945	Buck A N	R. L. Polk Co.
1940	Geiersbach W C	R. L. Polk Co.
1935	Geirsbach V C o	R. L. Polk & Co. of California
1930	Brunetti Richd o	R. L. Polk Co. of California

FINDINGS

90 BUENA VISTA AVE N

<u>Year</u>	<u>Uses</u>	<u>Source</u>
1996	Virla Juan	Pacific Bell
1970	No Return	R. L. Polk & Co.
1966	HICKS J W	R. L. Polk & Co.
1960	Waters Robt H	R. L. Polk Co.
1955	Healy Arth R	R. L. Polk Co.
1950	Hoge W D	R. L. Polk & Co.
1945	Vacant	R. L. Polk Co.
1940	Tyndale May Mrs	R. L. Polk Co.
1935	Tyndale May Mrs o	R. L. Polk & Co. of California
1930	Tyndale May Mrs o	R. L. Polk Co. of California

95 BUENA VISTA AVE N

<u>Year</u>	<u>Uses</u>	<u>Source</u>
1975	/ Vacant	Pacific Telephone
	La Brec Michelle	Pacific Telephone
1970	Resendez Francisco G	R. L. Polk & Co.
1966	PEREZ NICK	R. L. Polk & Co.
	1/2 PEREZ JOSEPH	R. L. Polk & Co.
1960	Wirth Addie Mrs	R. L. Polk Co.
	1/2 Farmer Alice Mrs	R. L. Polk Co.
1955	Schulz Wm F jr	R. L. Polk Co.
	1/2 Vacant	R. L. Polk Co.
1950	Schulz W F	R. L. Polk & Co.
	1/2 Myrick J L	R. L. Polk & Co.
1945	Schulz W F	R. L. Polk Co.
1940	Coates M C Mrs	R. L. Polk Co.
	Schulz W F	R. L. Polk Co.
1935	Schulz W F	R. L. Polk & Co. of California
	Coates M C Mrs o	R. L. Polk & Co. of California
1930	Wolf Anthony	R. L. Polk Co. of California
	Coates R H	R. L. Polk Co. of California

100 BUENA VISTA AVE N

<u>Year</u>	<u>Uses</u>	<u>Source</u>
1975	A Vacant	Pacific Telephone
	Gilmore Jim	Pacific Telephone
1970	Brown James	R. L. Polk & Co.
1966	1/2 HENNESSY MARGT V MRS	R. L. Polk & Co.

FINDINGS

<u>Year</u>	<u>Uses</u>	<u>Source</u>
1966	VACANT	R. L. Polk & Co.
1960	1/2 Tillman Leslie	R. L. Polk Co.
	Parham W F	R. L. Polk Co.
1955	Clark Gladys Mrs	R. L. Polk Co.
	1/2 Parham Wilker L	R. L. Polk Co.
1950	Graves Orval	R. L. Polk & Co.
	1/2 Vacant	R. L. Polk & Co.
1945	Graves Orval	R. L. Polk Co.
	Hanks Jas	R. L. Polk Co.
1940	Vacant	R. L. Polk Co.
1935	Lewis H O o	R. L. Polk & Co. of California
	Drres L A	R. L. Polk & Co. of California
1930	Lewis Sudie Mrs o	R. L. Polk Co. of California
	Vacant	R. L. Polk Co. of California

105 BUENA VISTA AVE N

<u>Year</u>	<u>Uses</u>	<u>Source</u>
1975	Roe Leonard	Pacific Telephone
1970	Gerlach Fred J	R. L. Polk & Co.
1966	GERLACH FRED J	R. L. Polk & Co.
1960	Gerlach Fred J	R. L. Polk Co.
1955	Gerlach Fred J	R. L. Polk Co.
1950	Gerlach J F	R. L. Polk & Co.
1945	Gerlack F J	R. L. Polk Co.
1940	Gerlach F J	R. L. Polk Co.
1935	Gerlach F J	R. L. Polk & Co. of California
1930	Gerlach F J	R. L. Polk Co. of California

110 BUENA VISTA AVE N

<u>Year</u>	<u>Uses</u>	<u>Source</u>
1975	Rougeau Elmina R	Pacific Telephone
1970	Van De Leur Elmina R	R. L. Polk & Co.
1966	VANDEGLEUR ELMINA R	R. L. Polk & Co.
1960	Vande Leur Elmina R	R. L. Polk Co.
1955	ONeal Lester G	R. L. Polk Co.
1950	Johnson C L	R. L. Polk & Co.
1945	Johnson C L	R. L. Polk Co.
1940	Johnson C L	R. L. Polk Co.
1935	Johnson C L o	R. L. Polk & Co. of California

FINDINGS

<u>Year</u>	<u>Uses</u>	<u>Source</u>
1930	Johnson C L o	R. L. Polk Co. of California

115 BUENA VISTA AVE N

<u>Year</u>	<u>Uses</u>	<u>Source</u>
1975	Acuna Eug	Pacific Telephone
1970	Lara Martin M	R. L. Polk & Co.
1966	LEE D J	R. L. Polk & Co.
1960	Clute John J	R. L. Polk Co.
1955	Steinhauer Henry P	R. L. Polk Co.
1950	Geiersbach W C	R. L. Polk & Co.
1945	Geiersbach W C	R. L. Polk Co.
1940	Vacant	R. L. Polk Co.
1935	Vacant	R. L. Polk & Co. of California
1930	Hecker Gerald	R. L. Polk Co. of California

120 BUENA VISTA AVE N

<u>Year</u>	<u>Uses</u>	<u>Source</u>
1975	Stella Florence Mrs	Pacific Telephone
1970	Stella Florence Mrs	R. L. Polk & Co.
1966	EDWARDS EDNA L MRS	R. L. Polk & Co.
1960	Edwards Edna L Mrs	R. L. Polk Co.
1955	Sherwood Clara M Mrs	R. L. Polk Co.
1950	Sherwood Clara Mrs	R. L. Polk & Co.
	Swisher R F	R. L. Polk & Co.
1945	Glassford J S	R. L. Polk Co.
1940	Davis F C	R. L. Polk Co.
1935	Davis C F	R. L. Polk & Co. of California
1930	Dahlstrom C W o	R. L. Polk Co. of California

125 BUENA VISTA AVE N

<u>Year</u>	<u>Uses</u>	<u>Source</u>
1975	No Return	Pacific Telephone
1970	Walker Thos E	R. L. Polk & Co.
1966	GOODROW FLORENCE F MRS	R. L. Polk & Co.
1960	Baxter Richd L	R. L. Polk Co.
1955	Vacant	R. L. Polk Co.
1950	Fisher Kent	R. L. Polk & Co.
1945	Kent Fisher	R. L. Polk Co.
1940	Vacant	R. L. Polk Co.

FINDINGS

<u>Year</u>	<u>Uses</u>	<u>Source</u>
1935	Cookson C D	R. L. Polk & Co. of California
1930	Vacant	R. L. Polk Co. of California

130 BUENA VISTA AVE N

<u>Year</u>	<u>Uses</u>	<u>Source</u>
1975	Santos John	Pacific Telephone
1970	Birgers Ingegard Mrs	R. L. Polk & Co.
1966	BIRGERS INEGARD MRS	R. L. Polk & Co.
1960	Birgers Olof	R. L. Polk Co.
1955	Linden Gustaf H	R. L. Polk Co.
1950	Linden G H	R. L. Polk & Co.
1945	Linden G H	R. L. Polk Co.
1940	Linden G H	R. L. Polk Co.
1935	Linden G H o	R. L. Polk & Co. of California
1930	Linden G H o	R. L. Polk Co. of California

135 BUENA VISTA AVE N

<u>Year</u>	<u>Uses</u>	<u>Source</u>
1975	White Clarence F	Pacific Telephone
1970	Vacant	R. L. Polk & Co.
1966	MAGGIORI SAM	R. L. Polk & Co.
1960	No return	R. L. Polk Co.
1955	Johnston Richd H	R. L. Polk Co.
1950	Brown J V	R. L. Polk & Co.
1945	Brown J V	R. L. Polk Co.
1940	Brown J V	R. L. Polk Co.
1935	Brown J V o	R. L. Polk & Co. of California
1930	Brown J V	R. L. Polk Co. of California

140 BUENA VISTA AVE N

<u>Year</u>	<u>Uses</u>	<u>Source</u>
1975	Buck L	Pacific Telephone
1970	Hermann Henry F	R. L. Polk & Co.
1966	HERMANN H F	R. L. Polk & Co.
1960	Kidwell Julia C Mrs	R. L. Polk Co.
1955	Kidwell Julia C Mrs	R. L. Polk Co.
1950	Kidwell Norman	R. L. Polk & Co.
1945	Kidwell Norman	R. L. Polk Co.
1940	Kidwell Norman	R. L. Polk Co.

FINDINGS

<u>Year</u>	<u>Uses</u>	<u>Source</u>
1935	Kidwell Norman	R. L. Polk & Co. of California
1930	Carlson G E	R. L. Polk Co. of California

145 BUENA VISTA AVE N

<u>Year</u>	<u>Uses</u>	<u>Source</u>
1996	Smith S & L x	Pacific Bell
1975	Irvin Olive M Mrs	Pacific Telephone
1970	Irvin Olive M Mrs	R. L. Polk & Co.
1966	IRVIN OLIVE M MRS	R. L. Polk & Co.
1960	Irvin Ray A sign writer	R. L. Polk Co.
1955	Irvin Ray A	R. L. Polk Co.
1950	Irvin R A	R. L. Polk & Co.
1945	Irvin R A	R. L. Polk Co.
1940	Irvin R A	R. L. Polk Co.
1935	Morrison R B o	R. L. Polk & Co. of California
1930	Morrison R B	R. L. Polk Co. of California

BUENA VISTA AVE S

306 BUENA VISTA AVE S

<u>Year</u>	<u>Uses</u>	<u>Source</u>
1996	B C C M	Pacific Bell
	T & T AUTO I UPHOLSTERY	Pacific Bell
1975	T & T Auto Trim auto upholstery	Pacific Telephone
1970	T & T Auto Trim auto upholstery	R. L. Polk & Co.
1966	TOLEDO SCALE DIVISION TOLEDO SCALE CORP	R. L. Polk & Co.
1960	Toledo Scale Distrs	R. L. Polk Co.
	Shirleys Scale Shop	R. L. Polk Co.
1955	Shirleys Scale Shop	R. L. Polk Co.
1950	Copeland Shannon scales	R. L. Polk & Co.

309 BUENA VISTA AVE S

<u>Year</u>	<u>Uses</u>	<u>Source</u>
1996	Lalonde Jason	Pacific Bell
1975	Uslar Alma C Mrs	Pacific Telephone
1970	Uslar Alma C Mrs	R. L. Polk & Co.
1966	USLAR ALMA C MRS	R. L. Polk & Co.
1960	1/2 Miller Cherrle Mrs	R. L. Polk Co.
	Uslar Alma C Mrs	R. L. Polk Co.

FINDINGS

<u>Year</u>	<u>Uses</u>	<u>Source</u>
1955	1/2 Thompson Robt A	R. L. Polk Co.
	Uslar Ross E	R. L. Polk Co.
1950	Mc Cracken H W	R. L. Polk & Co.
	Uslar R E	R. L. Polk & Co.
1945	Pursley Vernon	R. L. Polk Co.
	Uslar R E	R. L. Polk Co.

310 BUENA VISTA AVE S

<u>Year</u>	<u>Uses</u>	<u>Source</u>
1996	Agualarre Luls Arge I	Pacific Bell
1975	Perez Salvador G	Pacific Telephone
1970	Huerta 1 Henry	R. L. Polk & Co.
1966	OSBORNE CHARLES H	R. L. Polk & Co.
1960	Osborne Chas H	R. L. Polk Co.
1955	Quetano Phyllis F	R. L. Polk Co.
1950	Quetano E A	R. L. Polk & Co.
1945	Quetano E A	R. L. Polk Co.

315 BUENA VISTA AVE S

<u>Year</u>	<u>Uses</u>	<u>Source</u>
1975	Flagg Tammy	Pacific Telephone
1970	Vacant	R. L. Polk & Co.
1966	WALTERS JOE B	R. L. Polk & Co.
1960	Walters Joe B	R. L. Polk Co.
1955	Mathewson Ella Mrs	R. L. Polk Co.
1950	Tait Wm	R. L. Polk & Co.
1945	Tait Wm	R. L. Polk Co.

316 BUENA VISTA AVE S

<u>Year</u>	<u>Uses</u>	<u>Source</u>
1996	Matos Russell	Pacific Bell
1975	Delapaz Geronimo	Pacific Telephone
1970	Sievert May J Mrs CY	R. L. Polk & Co.
1966	SIEVERT MAY J MRS	R. L. Polk & Co.
1960	Sievert May Mrs	R. L. Polk Co.
1955	Springer Jennie R Mrs	R. L. Polk Co.
1950	Springer Jennie Mrs	R. L. Polk & Co.
1945	Springer F E	R. L. Polk Co.

FINDINGS

320 BUENA VISTA AVE S

<u>Year</u>	<u>Uses</u>	<u>Source</u>
1996	ndr Is Yasn	Pacific Bell
1975	Gonzales Sophia Mrs	Pacific Telephone
1970	Waheed Jack	R. L. Polk & Co.
1966	WAHEED JACK	R. L. Polk & Co.
1960	Waheed Julia Mrs	R. L. Polk Co.
1955	Pistello Anthony J	R. L. Polk Co.
1950	Pistello A J	R. L. Polk & Co.
	Woheed Julia Mrs	R. L. Polk & Co.
1945	Butsch L E	R. L. Polk Co.

324 BUENA VISTA AVE S

<u>Year</u>	<u>Uses</u>	<u>Source</u>
1996	I rox Fellpe	Pacific Bell
1975	Gasser Claude C Jr	Pacific Telephone
1970	Brix Thos IH	R. L. Polk & Co.
1966	HARDING LINNAEUS B	R. L. Polk & Co.
1960	Harding Linnaeus B	R. L. Polk Co.
1955	Harding Linnaeus B	R. L. Polk Co.
1950	Harding L B	R. L. Polk & Co.
1945	Harding L B	R. L. Polk Co.

326 BUENA VISTA AVE S

<u>Year</u>	<u>Uses</u>	<u>Source</u>
1975	Burnal Mildred Mrs	Pacific Telephone
1970	Burnal Mildred Mrs	R. L. Polk & Co.
1966	JONES GERALD W	R. L. Polk & Co.
1960	Hayes Bobby C	R. L. Polk Co.
1955	Vacant	R. L. Polk Co.
1950	Rudisile V W	R. L. Polk & Co.
1945	Chappell Robt	R. L. Polk Co.

327 BUENA VISTA AVE S

<u>Year</u>	<u>Uses</u>	<u>Source</u>
1975	Vacant	Pacific Telephone
1970	Burton Walter B Construction Co genl	R. L. Polk & Co.
1966	BURTON WALTER B CONSTRUCTION CO GENL CONTR	R. L. Polk & Co.
	BURTON WALTER B	R. L. Polk & Co.
1960	Burton Walter B	R. L. Polk Co.

FINDINGS

<u>Year</u>	<u>Uses</u>	<u>Source</u>
1955	Burton Walter B	R. L. Polk Co.

328 BUENA VISTA AVE S

<u>Year</u>	<u>Uses</u>	<u>Source</u>
1975	Kayser James	Pacific Telephone
1970	Sears John	R. L. Polk & Co.
1966	BRACHEARS WM K	R. L. Polk & Co.
	REICHENEKER RUTH	R. L. Polk & Co.
1960	Holt Mary A	R. L. Polk Co.
1955	Holt Mary A	R. L. Polk Co.
1950	Harrison H J	R. L. Polk & Co.
1945	Harrison H J	R. L. Polk Co.

330 BUENA VISTA AVE S

<u>Year</u>	<u>Uses</u>	<u>Source</u>
1975	Perez Simon H	Pacific Telephone
1970	Baptist Frank	R. L. Polk & Co.
1966	VACANT	R. L. Polk & Co.
1960	Hayes Donald R	R. L. Polk Co.
1955	Fleshman Richd F	R. L. Polk Co.
1950	Tolliver N R	R. L. Polk & Co.
1945	Haskin N J	R. L. Polk Co.

332 BUENA VISTA AVE S

<u>Year</u>	<u>Uses</u>	<u>Source</u>
1975	Adams Barbara	Pacific Telephone
1970	Gueremo Evelyn	R. L. Polk & Co.
1966	BRIX THOS H	R. L. Polk & Co.
1960	Enter Jackie Mrs	R. L. Polk Co.
1955	Camillia Richd V	R. L. Polk Co.
1950	Headworth L E	R. L. Polk & Co.
1945	Cancilla R S	R. L. Polk Co.

334 BUENA VISTA AVE S

<u>Year</u>	<u>Uses</u>	<u>Source</u>
1975	Pierce Don E	Pacific Telephone
1970	Panaro Joe	R. L. Polk & Co.
1966	BARLOW MYRNA J	R. L. Polk & Co.
1960	Vacant	R. L. Polk Co.
1955	Zenz Wm T	R. L. Polk Co.

FINDINGS

<u>Year</u>	<u>Uses</u>	<u>Source</u>
1950	Shoemaker W E	R. L. Polk & Co.
1945	De Hart J E Mrs	R. L. Polk Co.

336 BUENA VISTA AVE S

<u>Year</u>	<u>Uses</u>	<u>Source</u>
1975	Adams Margt	Pacific Telephone
1970	Vacant	R. L. Polk & Co.
1966	WALTER KENNETH L	R. L. Polk & Co.
1960	Folgheraiter Aug	R. L. Polk Co.
1955	Crawford Geo J	R. L. Polk Co.
1950	Corey Helen E	R. L. Polk & Co.
1945	Blythe C P	R. L. Polk Co.

337 BUENA VISTA AVE S

<u>Year</u>	<u>Uses</u>	<u>Source</u>
1975	Vacant	Pacific Telephone
1970	Me Laughlin Michl	R. L. Polk & Co.
1966	VACANT	R. L. Polk & Co.
1960	Mc Collum Thos	R. L. Polk Co.
1955	Lucas Oliver E	R. L. Polk Co.
1950	Burton W B	R. L. Polk & Co.
1945	Burton W B	R. L. Polk Co.

338 BUENA VISTA AVE S

<u>Year</u>	<u>Uses</u>	<u>Source</u>
1975	Donohue Marion J	Pacific Telephone
1970	Vacant	R. L. Polk & Co.
1966	HOLT MARY MRS	R. L. Polk & Co.
1960	Vacant	R. L. Polk Co.
1955	OBrien John J	R. L. Polk Co.
1950	Graham E W	R. L. Polk & Co.
1945	Bradford K D	R. L. Polk Co.

340 BUENA VISTA AVE S

<u>Year</u>	<u>Uses</u>	<u>Source</u>
1975	Fitzgerald K	Pacific Telephone
1970	Lull James	R. L. Polk & Co.
1966	WITTAKER JOE E	R. L. Polk & Co.
1960	Long Melvin B	R. L. Polk Co.
1955	Vacant	R. L. Polk Co.

FINDINGS

<u>Year</u>	<u>Uses</u>	<u>Source</u>
1950	Eddings A W Mrs	R. L. Polk & Co.
1945	Hill J D	R. L. Polk Co.

342 BUENA VISTA AVE S

<u>Year</u>	<u>Uses</u>	<u>Source</u>
1975	Holt Mary A Mrs	Pacific Telephone
1970	Holt Mary A Mrs	R. L. Polk & Co.
1966	BOUDREAU WILFRED J	R. L. Polk & Co.
1960	Shore Matthew N	R. L. Polk Co.
1955	Walker Gene R	R. L. Polk Co.

349 BUENA VISTA AVE S

<u>Year</u>	<u>Uses</u>	<u>Source</u>
1975	Sell Cacilia Mrs	Pacific Telephone
1970	Sell Cecilia	R. L. Polk & Co.
1966	FOUTH SONYA B MRS	R. L. Polk & Co.
1960	Henderson James	R. L. Polk Co.
1955	Griffith Rex M	R. L. Polk Co.
1950	Svendsen W H	R. L. Polk & Co.

351 BUENA VISTA AVE S

<u>Year</u>	<u>Uses</u>	<u>Source</u>
1975	Gillis P	Pacific Telephone
1966	BOSWORTH DORTHEA F MRS	R. L. Polk & Co.
1960	Joyce Caroline	R. L. Polk Co.
1955	Fletcher Dorothy J Mrs	R. L. Polk Co.
1950	Whaley J M	R. L. Polk & Co.

360 BUENA VISTA AVE S

<u>Year</u>	<u>Uses</u>	<u>Source</u>
1975	Canova Jack J	Pacific Telephone
1970	Canova Jack J	R. L. Polk & Co.
1966	CANOVA JACK J	R. L. Polk & Co.
1960	Canova Jack J	R. L. Polk Co.
1955	Canova Jack J	R. L. Polk Co.
1950	Canova J J	R. L. Polk & Co.
1945	Canova J J	R. L. Polk Co.

FINDINGS

361 BUENA VISTA AVE S

<u>Year</u>	<u>Uses</u>	<u>Source</u>
1975	Salmon Garth	Pacific Telephone
1970	Teague Ronald	R. L. Polk & Co.
	Bosworth Dorthea F Mrs	R. L. Polk & Co.
1966	ARNOLD ALMA E MRS	R. L. Polk & Co.
1960	Benson Albert J	R. L. Polk Co.
1955	Clark Richd E	R. L. Polk Co.
1950	Mayes W W	R. L. Polk & Co.
1945	Mayes W W	R. L. Polk Co.

363 BUENA VISTA AVE S

<u>Year</u>	<u>Uses</u>	<u>Source</u>
1975	Burgoon Shelley	Pacific Telephone
1970	Martinez Luis	R. L. Polk & Co.

365 BUENA VISTA AVE S

<u>Year</u>	<u>Uses</u>	<u>Source</u>
1975	Rodriques M A	Pacific Telephone
1970	Chaney Michl	R. L. Polk & Co.

368 BUENA VISTA AVE S

<u>Year</u>	<u>Uses</u>	<u>Source</u>
1975	Hughes Eliz	Pacific Telephone
	Irvin Dorothy M Mrs	Pacific Telephone
	Desmond Jeannette Mrs	Pacific Telephone
	Quitano Phyllis F Mrs	Pacific Telephone
	Apartments	Pacific Telephone
1970	Me Cuarg Marge	R. L. Polk & Co.
	Irvin Dorothy Mrs	R. L. Polk & Co.
	Booth Ann A Mrs	R. L. Polk & Co.
	Quitano Phyllis F Mrs	R. L. Polk & Co.
	Apartments	R. L. Polk & Co.
1966	REAR CUEVA LUPE	R. L. Polk & Co.
	VACANT	R. L. Polk & Co.
	IRVIN DOROTHY MRS	R. L. Polk & Co.
	PURCELL MARY	R. L. Polk & Co.
	SCHNEIDER OWEN	R. L. Polk & Co.
	APARTMENTS	R. L. Polk & Co.
1960	Trousdell Lillian	R. L. Polk Co.

FINDINGS

<u>Year</u>	<u>Uses</u>	<u>Source</u>
1960	Apartments	R. L. Polk Co.
	Montgomery Elinore	R. L. Polk Co.
	Davis Lena Mrs	R. L. Polk Co.
	Young John S	R. L. Polk Co.
	Street continued	R. L. Polk Co.
1955	Young John S	R. L. Polk Co.
1950	Young J S	R. L. Polk & Co.
1945	Grisham L Y	R. L. Polk Co.

370 BUENA VISTA AVE S

<u>Year</u>	<u>Uses</u>	<u>Source</u>
1975	Apartments	Pacific Telephone
	ITerry Maye Mrs	Pacific Telephone
	Giessel Myrtle E Mrs	Pacific Telephone
	Aitkins Betty A	Pacific Telephone
	Murphy Frances	Pacific Telephone
1970	Apartments	R. L. Polk & Co.
	Maye Terry Mrs	R. L. Polk & Co.
	Rengifo M E	R. L. Polk & Co.
	Aitkins Betty A	R. L. Polk & Co.
	Matt L B	R. L. Polk & Co.
1966	APARTMENTS	R. L. Polk & Co.
	LOWE DAN	R. L. Polk & Co.
	NO RETURN	R. L. Polk & Co.
	BUEHLER ROBT	R. L. Polk & Co.
	MEDINA DANL	R. L. Polk & Co.
	SKILLACORN HELEN MRS	R. L. Polk & Co.
1960	Apartments	R. L. Polk Co.
	Zook Margt Mrs	R. L. Polk Co.
	Follet E E	R. L. Polk Co.
	Vacant	R. L. Polk Co.
	Lawrence Arth C	R. L. Polk Co.
	Street continued	R. L. Polk Co.

375 BUENA VISTA AVE S

<u>Year</u>	<u>Uses</u>	<u>Source</u>
1975	Quiroz Michl	Pacific Telephone
1960	Hecimovich Frances Mrs	R. L. Polk Co.
1955	Hecimovich Frances Mrs	R. L. Polk Co.

FINDINGS

<u>Year</u>	<u>Uses</u>	<u>Source</u>
1955	Weissburg Benj E	R. L. Polk Co.
	Isley James E	R. L. Polk Co.
1950	Hecomovich Matt	R. L. Polk & Co.
	Kealy Arth	R. L. Polk & Co.
	Crow Cora Mrs	R. L. Polk & Co.
1945	Gwin Wm	R. L. Polk Co.

376 BUENA VISTA AVE S

<u>Year</u>	<u>Uses</u>	<u>Source</u>
1970	Hecimovich Frances	R. L. Polk & Co.

385 BUENA VISTA AVE S

<u>Year</u>	<u>Uses</u>	<u>Source</u>
1975	Apartments	Pacific Telephone
	Gates P	Pacific Telephone
	Fontes Charles	Pacific Telephone
	Herron Geraldine	Pacific Telephone
	Popovich John N	Pacific Telephone
1970	Apartments	R. L. Polk & Co.
	Popovich John N	R. L. Polk & Co.
	Beason David	R. L. Polk & Co.
	Pecsi Hermina	R. L. Polk & Co.
	Huckins Josephine L Mrs	R. L. Polk & Co.
1966	MORSE EDITH MRS	R. L. Polk & Co.
	HUCKINS JOSEPHINE L MRS	R. L. Polk & Co.
	APARTMENTS	R. L. Polk & Co.
	POPOVICH JOHN N	R. L. Polk & Co.
	IMMEL MILDRED C MRS	R. L. Polk & Co.
1960	Apartments	R. L. Polk Co.
	Popovich John N	R. L. Polk Co.
	Peterson Roger	R. L. Polk Co.
	Irvine Richd	R. L. Polk Co.
	Dennis John	R. L. Polk Co.
	Street continued	R. L. Polk Co.
1955	Popovich John N	R. L. Polk Co.
1950	Popovich J N	R. L. Polk & Co.
1945	Popovich J N	R. L. Polk Co.

FINDINGS

388 BUENA VISTA AVE S

<u>Year</u>	<u>Uses</u>	<u>Source</u>
1975	Young John S	Pacific Telephone
	Garrison Ruth	Pacific Telephone
	Brown E	Pacific Telephone
	White Esthel	Pacific Telephone
	Tarot Clara	Pacific Telephone
	Apartments	Pacific Telephone
1970	Young John S CY	R. L. Polk & Co.
	Jackson David L	R. L. Polk & Co.
	Vacant	R. L. Polk & Co.
	Pless Norma L	R. L. Polk & Co.
	Apartments	R. L. Polk & Co.
	Heimann Clarence R	R. L. Polk & Co.
1966	APARTMENTS	R. L. Polk & Co.
	HEIMANN C R	R. L. Polk & Co.
	PLESS NORMA	R. L. Polk & Co.
	VACANT	R. L. Polk & Co.
	MONTGOMERY ELEANOR	R. L. Polk & Co.
	YOUNG JOHN S	R. L. Polk & Co.
1960	Apartments	R. L. Polk Co.
	Schnieder Owen	R. L. Polk Co.
	Lyon Robt A	R. L. Polk Co.
	Hill David	R. L. Polk Co.
	Vacant	R. L. Polk Co.
	Street continued	R. L. Polk Co.
1955	Apartments	R. L. Polk Co.
	Minnick Hugh W	R. L. Polk Co.
	Boos Edw A jr	R. L. Polk Co.
	Haining Mabel Mrs	R. L. Polk Co.
	Whalley Dona Mrs	R. L. Polk Co.
1950	West W M	R. L. Polk & Co.
	Whalley Dona Mrs	R. L. Polk & Co.
	Wilder R F	R. L. Polk & Co.
1945	Spittler A P	R. L. Polk Co.
	Fox A J	R. L. Polk Co.
	De Francesco Anthony	R. L. Polk Co.

FINDINGS

395 BUENA VISTA AVE S

<u>Year</u>	<u>Uses</u>	<u>Source</u>
1975	Tovar Sam	Pacific Telephone
	Regan S	Pacific Telephone
	IDaly J	Pacific Telephone
	Apartments	Pacific Telephone
	Lopez Consuelo Mrs	Pacific Telephone
1970	Lopez Consuelo	R. L. Polk & Co.
	M Scargalli Diane	R. L. Polk & Co.
1966	LOPEZ JESUS Y	R. L. Polk & Co.
	1/2 ARCHIBALD INEZ	R. L. Polk & Co.
	LEE MARY A MRS	R. L. Polk & Co.
	PARADES JESSIE MRS	R. L. Polk & Co.
1960	Lopez Jesus Y	R. L. Polk Co.
1955	Lopez Jesus Y	R. L. Polk Co.
1950	LOpez J Y	R. L. Polk & Co.
1945	Lopes J Y	R. L. Polk Co.

BUENA VISTA ST N

16 BUENA VISTA ST N

<u>Year</u>	<u>Uses</u>	<u>Source</u>
1925	Minshall E M	R. L. Polk & Co.
1922	De Sloovere Robt	R. L. Polk Co.

20 BUENA VISTA ST N

<u>Year</u>	<u>Uses</u>	<u>Source</u>
1925	Snively F H	R. L. Polk & Co.
1922	Snively F H	R. L. Polk Co.

21 BUENA VISTA ST N

<u>Year</u>	<u>Uses</u>	<u>Source</u>
1925	Pine G W rear	R. L. Polk & Co.
	Coates R H	R. L. Polk & Co.
1922	Coates R H	R. L. Polk Co.
	Pine G W rear	R. L. Polk Co.

22 BUENA VISTA ST N

<u>Year</u>	<u>Uses</u>	<u>Source</u>
1925	Tyndale Mrs May	R. L. Polk & Co.

FINDINGS

24 BUENA VISTA ST N

<u>Year</u>	<u>Uses</u>	<u>Source</u>
1925	Vacant	R. L. Polk & Co.
1922	Tyndale W C	R. L. Polk Co.

25 BUENA VISTA ST N

<u>Year</u>	<u>Uses</u>	<u>Source</u>
1925	Innes A C	R. L. Polk & Co.
1922	Vacant	R. L. Polk Co.

27 BUENA VISTA ST N

<u>Year</u>	<u>Uses</u>	<u>Source</u>
1925	Robinson J L	R. L. Polk & Co.

89 BUENA VISTA ST N

<u>Year</u>	<u>Uses</u>	<u>Source</u>
1925	Brown Jos	R. L. Polk & Co.
1922	Walker J T	R. L. Polk Co.

91 BUENA VISTA ST N

<u>Year</u>	<u>Uses</u>	<u>Source</u>
1925	Morrison R B	R. L. Polk & Co.
1922	Morrison R B	R. L. Polk Co.

93 BUENA VISTA ST N

<u>Year</u>	<u>Uses</u>	<u>Source</u>
1925	Christensen L H	R. L. Polk & Co.
1922	Beale Mrs Mabel	R. L. Polk Co.

97 BUENA VISTA ST N

<u>Year</u>	<u>Uses</u>	<u>Source</u>
1925	White Mrs Mary	R. L. Polk & Co.
1922	White Jos	R. L. Polk Co.

DANA

1 DANA

<u>Year</u>	<u>Uses</u>	<u>Source</u>
1940	REDFELD CLARA E MRS	R. L. Polk & Co.

FINDINGS

63 DANA

<u>Year</u>	<u>Uses</u>	<u>Source</u>
1957	ODS KELT	Pacific Telephone

065 DANA

<u>Year</u>	<u>Uses</u>	<u>Source</u>
1957	WARREN NELLIE L	Pacific Telephone

101 DANA

<u>Year</u>	<u>Uses</u>	<u>Source</u>
1942	Kertz Herbt	R. L. Polk Co.

108 DANA

<u>Year</u>	<u>Uses</u>	<u>Source</u>
1942	Robinson J B	R. L. Polk Co.
1936	Robinson J B	R. L. Polk Co.

109 DANA

<u>Year</u>	<u>Uses</u>	<u>Source</u>
1942	Baker Frayne	R. L. Polk Co.
1936	Wotman Nathan	R. L. Polk Co.

115 DANA

<u>Year</u>	<u>Uses</u>	<u>Source</u>
1962	LANDELS EDITH SCHOOL STEWART E CLEGG PRIN ELEM	R. L. Polk & Co.

120 DANA

<u>Year</u>	<u>Uses</u>	<u>Source</u>
1942	Fragomeni Peter	R. L. Polk Co.
1936	Fragoment Peter	R. L. Polk Co.

121 DANA

<u>Year</u>	<u>Uses</u>	<u>Source</u>
1942	Lory Hillis	R. L. Polk Co.

125 DANA

<u>Year</u>	<u>Uses</u>	<u>Source</u>
1962	MARION APARTMENTS (MRS ANNA VIDOVICK) MRS ANTOINETTE M TAYLOR MGR	R. L. Polk & Co.

FINDINGS

132 DANA

<u>Year</u>	<u>Uses</u>	<u>Source</u>
1962	SUNSHINE GARDENS JOHN A STURTEVANT MGR APTS	R. L. Polk & Co.

140 DANA

<u>Year</u>	<u>Uses</u>	<u>Source</u>
1942	Corbet S E Mrs	R. L. Polk Co.

141 DANA

<u>Year</u>	<u>Uses</u>	<u>Source</u>
1942	Mc Govern V J	R. L. Polk Co.

DANA AVE

14 DANA AVE

<u>Year</u>	<u>Uses</u>	<u>Source</u>
1986	Nakamura K	Pacific Bell
	NAKAMURA K	Pacific Bell

Dana Ave

25 Dana Ave

<u>Year</u>	<u>Uses</u>	<u>Source</u>
2014	NU LIFE YOGA	EDR Digital Archive
	NU LIFE YOGA	EDR Digital Archive
2010	NU LIFE YOGA	EDR Digital Archive
	NU LIFE YOGA	EDR Digital Archive

DANA AVE

25 DANA AVE

<u>Year</u>	<u>Uses</u>	<u>Source</u>
2000	NO CURRENT LISTING	Haines & Company
1986	Olan Milts Portrait Studios	Pacific Bell
1975	Q T CLEANERS	Pacific Telephone
	Q T Coin Op Cleaners	Pacific Telephone
1970	Q T Coin Op Cleaners	R. L. Polk & Co.
1966	Q T COIN OP CLEANERS	R. L. Polk & Co.
1963	Q T Coin Op Cleaners	Pacific Telephone

FINDINGS

36 DANA AVE

<u>Year</u>	<u>Uses</u>	<u>Source</u>
1957	Cooper Marilynll S COOPER MARILYN S	R. L. Polk Co. Pacific Telephone
1955	Harris Russell	R. L. Polk Co.

55 DANA AVE

<u>Year</u>	<u>Uses</u>	<u>Source</u>
1980	Lincoln High School S	Pacific Telephone

Dana Ave

96 Dana Ave

<u>Year</u>	<u>Uses</u>	<u>Source</u>
2014	DOMINGUEZ PRESENTACION B DOMINGUEZ PRESENTACION B	EDR Digital Archive EDR Digital Archive
2010	DOMINGUEZ PRESENTACION B DOMINGUEZ PRESENTACION B	EDR Digital Archive EDR Digital Archive

DANA AVE

96 DANA AVE

<u>Year</u>	<u>Uses</u>	<u>Source</u>
2006	DOMINGUEZ Presentadon	Haines Company, Inc. Haines Company, Inc.
2000	DOMINGUEZ Prestacn	Haines & Company
1996	Dominguez Presentacion	Pacific Bell
1986	Mc Gulness M	Pacific Bell
1985	MC GUINESS M	Pacific Bell
1980	Mc Guinness N	Pacific Telephone
1975	MC GUINESS M Brennan Emily C	Pacific Telephone Pacific Telephone
1970	Carlo Mary E Mrs	R. L. Polk & Co.
1966	CARLO JOSEPH	R. L. Polk & Co.
1960	Hoffman Eric S	R. L. Polk Co.
1957	Hoffman Eric S HOFFEAA EMER R	R. L. Polk Co. Pacific Telephone
1955	Hoffman Eric S	R. L. Polk Co.

FINDINGS

101 DANA AVE

<u>Year</u>	<u>Uses</u>	<u>Source</u>
1946	Hausmann A A Mrs	R. L. Polk Co.

108 DANA AVE

<u>Year</u>	<u>Uses</u>	<u>Source</u>
1946	Brazer L T	R. L. Polk Co.

109 DANA AVE

<u>Year</u>	<u>Uses</u>	<u>Source</u>
1946	Baker Frayne	R. L. Polk Co.

116 DANA AVE

<u>Year</u>	<u>Uses</u>	<u>Source</u>
2006	ARCHER Rita	Haines Company, Inc.
2000	MULLER Pearl	Haines & Company
1986	Schumacher Mickey	Pacific Bell
1980	Linney Thos E	Pacific Telephone
1975	LINNEY THOS E	Pacific Telephone
	Linney Thos E	Pacific Telephone
1970	Linney Thos E	R. L. Polk & Co.
1966	LINNEY THOS E	R. L. Polk & Co.
1963	Ramsay Mary	Pacific Telephone
1960	Ramsay Geo D	R. L. Polk Co.
1955	Carlson Carl O	R. L. Polk Co.

120 DANA AVE

<u>Year</u>	<u>Uses</u>	<u>Source</u>
1946	Fragomeni Peter	R. L. Polk Co.

121 DANA AVE

<u>Year</u>	<u>Uses</u>	<u>Source</u>
1946	Gaspar W S	R. L. Polk Co.

125 DANA AVE

<u>Year</u>	<u>Uses</u>	<u>Source</u>
2006	a KLEINJudy	Haines Company, Inc.
2000	HILLAM Edward A	Haines & Company
1996	Hillam Edw A	Pacific Bell
1991	HILAM CORBIN & JANE	PACIFIC BELL WHITE PAGES
1986	Hillam Edw A	Pacific Bell

FINDINGS

<u>Year</u>	<u>Uses</u>	<u>Source</u>
1985	HILLAM EDW A	Pacific Bell
1980	Hillam Edw A	Pacific Telephone
1975	Hillam Edw A	Pacific Telephone
	HILLAM EDW A	Pacific Telephone
1970	Hillam Edw A	R. L. Polk & Co.
1966	HILLAM EDW A	R. L. Polk & Co.
1963	Hillam Edw A	Pacific Telephone
1960	Kiley Jas H	R. L. Polk Co.
1955	Kiley Jas H	R. L. Polk Co.

129 DANA AVE

<u>Year</u>	<u>Uses</u>	<u>Source</u>
1986	Roberts frank H	Pacific Bell
	ROBERTS FRANK H	Pacific Bell

136 DANA AVE

<u>Year</u>	<u>Uses</u>	<u>Source</u>
2006	a BEAUZAY Vltor	Haines Company, Inc.
2000	DAVIS Earl	Haines & Company
1975	Davis La Vergne L	Pacific Telephone
1970	Davis La Vergne L	R. L. Polk & Co.
1966	DAVIS LA VERGNE L	R. L. Polk & Co.
1963	Davis La Vergne L	Pacific Telephone
1960	Davis La Vergne L	R. L. Polk Co.
1957	Davis La Vergne L	R. L. Polk Co.
	DAVIS LA VERGNE L	Pacific Telephone
1955	Davis La Vergne L	R. L. Polk Co.

138 DANA AVE

<u>Year</u>	<u>Uses</u>	<u>Source</u>
1950	a Clendenin E C	R. L. Polk Co.

140 DANA AVE

<u>Year</u>	<u>Uses</u>	<u>Source</u>
1946	Innes J M	R. L. Polk Co.

141 DANA AVE

<u>Year</u>	<u>Uses</u>	<u>Source</u>
1946	Mc Govern V J	R. L. Polk Co.

FINDINGS

DANA ST

7 DANA ST

<u>Year</u>	<u>Uses</u>	<u>Source</u>
1968	DANA ST Contd	R. L. Polk Co.
	PRICHARD PATRICIA	R. L. Polk Co.
	SMITH CLELLAN E	R. L. Polk Co.
	WARD NELL R	R. L. Polk Co.
	d 2336	R. L. Polk Co.
	MATSON CLYDE MRS	R. L. Polk Co.
	VIRGIN H	R. L. Polk Co.
	ANDERSEN DONALD M	R. L. Polk Co.
	WOLLESEN C R	R. L. Polk Co.

15 DANA ST

<u>Year</u>	<u>Uses</u>	<u>Source</u>
1968	A DALLENBACH ARTH	R. L. Polk Co.
	SAINT LAURENT KAREN	R. L. Polk Co.
	0 APARTMENTS	R. L. Polk Co.
	B MAC MILLAN FRANCES	R. L. Polk Co.
	C MORRISON CHARLES B	R. L. Polk Co.

24 DANA ST

<u>Year</u>	<u>Uses</u>	<u>Source</u>
1968	ANDERSON JOHN L	R. L. Polk Co.

25 DANA ST

<u>Year</u>	<u>Uses</u>	<u>Source</u>
1968	FRISBIE S K	R. L. Polk Co.

26 DANA ST

<u>Year</u>	<u>Uses</u>	<u>Source</u>
1968	MORRIS MARK W	R. L. Polk Co.

27 DANA ST

<u>Year</u>	<u>Uses</u>	<u>Source</u>
1968	VACANT	R. L. Polk Co.

28 DANA ST

<u>Year</u>	<u>Uses</u>	<u>Source</u>
1968	SQUIER DAVID L	R. L. Polk Co.

FINDINGS

DIANA AVE

2 DIANA AVE

<u>Year</u>	<u>Uses</u>	<u>Source</u>
1945	XAVIER EMMANUEL LAB	R. L. Polk & Co.

25 DIANA AVE

<u>Year</u>	<u>Uses</u>	<u>Source</u>
1975	Q T CLEANERS .2599	Pacific Telephone

DONA AVE

99 DONA AVE

<u>Year</u>	<u>Uses</u>	<u>Source</u>
1980	Leslie A C c	Pacific Telephone

DOUGLAS AVE

1498 DOUGLAS AVE

<u>Year</u>	<u>Uses</u>	<u>Source</u>
1957	MC CLINTOCK WAYNE	Pacific Telephone

MAYEL IN AVE

327 MAYEL IN AVE

<u>Year</u>	<u>Uses</u>	<u>Source</u>
1957	Stoner John F	R. L. Polk Co.

MAYELLEN AV 4

315 MAYELLEN AV 4

<u>Year</u>	<u>Uses</u>	<u>Source</u>
1957	Leaman Al W r	R. L. Polk Co.

MAYELLEN AVE

303 MAYELLEN AVE

<u>Year</u>	<u>Uses</u>	<u>Source</u>
1955	Rome Percy R	R. L. Polk Co.
1950	Piazza S D	R. L. Polk & Co.
	Piazza S D	R. L. Polk & Co.
1945	Piazza S D	R. L. Polk Co.

FINDINGS

309 MAYELLEN AVE

<u>Year</u>	<u>Uses</u>	<u>Source</u>
1957	Williams W M r	R. L. Polk Co.
	WILLIAMS W M R	Pacific Telephone
1955	Williams Anna A Mrs	R. L. Polk Co.
1950	Wiams W M	R. L. Polk & Co.
1945	Williams W M	R. L. Polk Co.

315 MAYELLEN AVE

<u>Year</u>	<u>Uses</u>	<u>Source</u>
2006	DANCERJordan	Haines Company, Inc.
2000	DANCER Jordan	Haines & Company
1986	Robison David C	Pacific Bell
1985	ROBISON DAVID C	Pacific Bell
1975	KUNZ REX W	Pacific Telephone
	Kunz Rex W II	Pacific Telephone
1970	Campbell Ralph K	R. L. Polk & Co.
1966	LONERO VIOLET A MRS	R. L. Polk & Co.
1963	Lonero Violet Mrs	Pacific Telephone
1960	Leaman Lucille I Mrs	R. L. Polk Co.
1955	Leaman Alf W	R. L. Polk Co.
1950	Leaman A W	R. L. Polk & Co.
1945	Leaman A W	R. L. Polk Co.

316 MAYELLEN AVE

<u>Year</u>	<u>Uses</u>	<u>Source</u>
2006	No Current Listing	Haines Company, Inc.
2000	NEVES Joseph	Haines & Company
1996	NEYES SALON OF BEAUTY	Pacific Bell
1991	Neves Salon Of Beauty	PACIFIC BELL WHITE PAGES
	NEVES SALON OF BEAUTY	PACIFIC BELL WHITE PAGES
1986	Deyne Mary	Pacific Bell
	Neves Florence	Pacific Bell
	Neves Joe	Pacific Bell
	I Neves Joe	Pacific Bell
	Neves Jos	Pacific Bell
	Neves Salon Of Beauty	Pacific Bell
1985	DEYNE MARY	Pacific Bell
	NEVES FLORENCE	Pacific Bell
	NEVES JOE	Pacific Bell

FINDINGS

<u>Year</u>	<u>Uses</u>	<u>Source</u>
1985	NEVES JOS	Pacific Bell
	NEVES SALON OF BEAUTY	Pacific Bell
1980	Neves Florence	Pacific Telephone
	Neves Jos	Pacific Telephone
	Neves Salon Of Beauty	Pacific Telephone
1975	Neves Salon Of Beauty CY	Pacific Telephone
	Neves Joseph F	Pacific Telephone
	NEVES JOS	Pacific Telephone
	NEVES FLORENCE	Pacific Telephone
	NEVES SALON OF BEAUTY	Pacific Telephone
1970	Neves Salon Of Beauty CY	R. L. Polk & Co.
	Neves Joseph F	R. L. Polk & Co.
1966	NEVES SALON OF BEAUTY	R. L. Polk & Co.
	NEVES JOSEPH F CY	R. L. Polk & Co.
1960	Neves Jos F	R. L. Polk Co.
1957	Neves Vernal r	R. L. Polk Co.
	ARMENTA LEE	Pacific Telephone
	NVGS: VEUPAL R	Pacific Telephone
1955	Neves Vernal	R. L. Polk Co.
1950	Neves Jos	R. L. Polk & Co.
1945	Lawrence F K	R. L. Polk Co.

321 MAYELLEN AVE

<u>Year</u>	<u>Uses</u>	<u>Source</u>
2006	MONTES Gloria	Haines Company, Inc.
2000	NO CURRENT LISTING	Haines & Company
1975	MINISTER MARK R	Pacific Telephone
	Minister Mark R	Pacific Telephone
1970	Langone Ben	R. L. Polk & Co.
1966	VACANT	R. L. Polk & Co.
1960	Frevert Olive B Mrs	R. L. Polk Co.
1957	Frevert Olive B r	R. L. Polk Co.
	FREVERT FRED A R	Pacific Telephone
	FREVERT OLIVE B R	Pacific Telephone
	Frevert Fred A r	R. L. Polk Co.
1955	Frevert Olive B Mrs	R. L. Polk Co.
1950	Frevert O B Mrs	R. L. Polk & Co.
1945	Tanine Mary	R. L. Polk Co.

FINDINGS

322 MAYELLEN AVE

<u>Year</u>	<u>Uses</u>	<u>Source</u>
2006	PETERSON James	Haines Company, Inc.
2000	TALAVERA Raymond	Haines & Company
1975	Long Antony	Pacific Telephone
	MASTRI ELZEMA	Pacific Telephone
1970	Mastri Elzema Mrs	R. L. Polk & Co.
1966	MASTRI ELZEMA	R. L. Polk & Co.
1960	Davis Geo R	R. L. Polk Co.
1955	Lopes Leland F	R. L. Polk Co.
1950	Schaeffer F M	R. L. Polk & Co.
1945	Stamps Bert	R. L. Polk Co.

323 MAYELLEN AVE

<u>Year</u>	<u>Uses</u>	<u>Source</u>
2006	MAURICIO Manes a	Haines Company, Inc.
2000	RODRIGUEZ Frank	Haines & Company
1996	Foss Melissa	Pacific Bell
1991	FLORES PETE	PACIFIC BELL WHITE PAGES
	Flores Pete	PACIFIC BELL WHITE PAGES
1986	Flares Pete	Pacific Bell
1985	FLARES PETE	Pacific Bell
1975	Jones Willie	Pacific Telephone
1970	Sommers Richd	R. L. Polk & Co.
1966	SUPPA FRANCISCO	R. L. Polk & Co.
1960	Waltrip Delbert	R. L. Polk Co.
1957	WALTRIP DELBERT F	Pacific Telephone
1955	Desimone Antonio J	R. L. Polk Co.
1950	FPrevert F A	R. L. Polk & Co.
1945	Shepherd E H	R. L. Polk Co.

327 MAYELLEN AVE

<u>Year</u>	<u>Uses</u>	<u>Source</u>
2006	LABARGE Sco Bt M	Haines Company, Inc.
2000	TALAVERA Tillie	Haines & Company
1975	Talavera Tilly	Pacific Telephone
1970	Talavera Jose	R. L. Polk & Co.
1966	HALL ARTA E	R. L. Polk & Co.
1963	Hall Arta E	Pacific Telephone
1960	Hall Arta E	R. L. Polk Co.

FINDINGS

<u>Year</u>	<u>Uses</u>	<u>Source</u>
1957	STONER JOHN F	Pacific Telephone
1955	Stoner John F	R. L. Polk Co.
1950	Marijanovic Ivan	R. L. Polk & Co.
1945	Pipher E A	R. L. Polk Co.

Mayellen Ave

328 Mayellen Ave

<u>Year</u>	<u>Uses</u>	<u>Source</u>
2014	A CH PLUMBING INC	EDR Digital Archive
	A CH PLUMBING INC	EDR Digital Archive
2010	A CH PLUMBING INC	EDR Digital Archive
	A CH PLUMBING INC	EDR Digital Archive

MAYELLEN AVE

328 MAYELLEN AVE

<u>Year</u>	<u>Uses</u>	<u>Source</u>
2006	CHAVIRAAntonio	Haines Company, Inc.
2000	CHAVIRA Antonio D	Haines & Company
1996	Wilt Tom	Pacific Bell
1991	Wilt Tom	PACIFIC BELL WHITE PAGES
	WILT TOM	PACIFIC BELL WHITE PAGES
1986	Wilt Tom	Pacific Bell
1975	Stanley Howard Y	Pacific Telephone
1970	Stanley Howard Y CY	R. L. Polk & Co.
1966	STANLEY HOWARD Y	R. L. Polk & Co.
1963	Stanley Howard	Pacific Telephone
1960	Stanley Howard Y	R. L. Polk Co.
1957	STANLEY HOWARD R	Pacific Telephone
1955	Stanley Howard Y	R. L. Polk Co.
1950	Stanley H Y	R. L. Polk & Co.
1945	Stanley H G	R. L. Polk Co.

331 MAYELLEN AVE

<u>Year</u>	<u>Uses</u>	<u>Source</u>
1975	MAISEN E R	Pacific Telephone

FINDINGS

335 MAYELLEN AVE

<u>Year</u>	<u>Uses</u>	<u>Source</u>
2006	a RENDON Ricardo	Haines Company, Inc.
2000	RENDON Ricardo	Haines & Company
1996	Rendon Ricardo	Pacific Bell
1986	Rendon Ricardo	Pacific Bell
	Rendon Rick	Pacific Bell
1985	RENDON RICARDO	Pacific Bell
1980	Rendon Ricardo	Pacific Telephone
1975	RENDON RICARDO	Pacific Telephone
	Rendon Ricardo A	Pacific Telephone
1970	Rendon Ricardo A 0 CY	R. L. Polk & Co.
1966	RENDON RICARDO A	R. L. Polk & Co.
1963	Rendon Ricardo	Pacific Telephone
1960	Rendon Ricardo A	R. L. Polk Co.
1957	Owen Leslie	R. L. Polk Co.
	OWEN LESLIE	Pacific Telephone
1955	Owen Leslie B	R. L. Polk Co.
1950	CLutz Henry	R. L. Polk & Co.
1945	Marijanovic I J	R. L. Polk Co.

336 MAYELLEN AVE

<u>Year</u>	<u>Uses</u>	<u>Source</u>
2006	ALTHOFF Joyce	Haines Company, Inc.
	BARTH Kathy	Haines Company, Inc.
	CHIN Thomas	Haines Company, Inc.
	ULIE Chadene	Haines Company, Inc.
	UE Charene	Haines Company, Inc.
2000	MORALES Teresa	Haines & Company
	ALTHOFF Joyce	Haines & Company
1991	LOCKEN ALBERT C	PACIFIC BELL WHITE PAGES
1986	Locken Albert C	Pacific Bell
1985	LOCKEN ALBERT C	Pacific Bell
1980	Locken Albert C	Pacific Telephone
1975	LOCKEN ALBERT C	Pacific Telephone
	Locken Edith P Mrs	Pacific Telephone
1970	Locken Albert C 0 CY	R. L. Polk & Co.
1966	LOCKEN ALBERT C	R. L. Polk & Co.
1963	Locken Albert C	Pacific Telephone
	Locken Albert C	Pacific Telephone

FINDINGS

<u>Year</u>	<u>Uses</u>	<u>Source</u>
1960	Locken Albert C	R. L. Polk Co.
1957	LOCKEN ALBERT C R	Pacific Telephone
	Locken Albert C r	R. L. Polk Co.
1955	Locken Albert C	R. L. Polk Co.
1950	Garrels J W	R. L. Polk & Co.
	Locken A C	R. L. Polk & Co.
1945	Locken A C	R. L. Polk Co.

338 MAYELLEN AVE

<u>Year</u>	<u>Uses</u>	<u>Source</u>
2006	No Current Listing	Haines Company, Inc.
2000	QUEZADA Carla F	Haines & Company
1980	Silva Fred A	Pacific Telephone
1975	Maisen Edward R	Pacific Telephone
1970	Bell Clayton J	R. L. Polk & Co.
1966	VACANT	R. L. Polk & Co.
1963	Campbell Paula G Mrs	Pacific Telephone
1960	Folsom Thos	R. L. Polk Co.
1957	Martinez R	R. L. Polk Co.
	MARTINEZ R	Pacific Telephone
1955	Roose Jos	R. L. Polk Co.
	Baker Alice Mrs	R. L. Polk Co.

343 MAYELLEN AVE

<u>Year</u>	<u>Uses</u>	<u>Source</u>
2006	a DUNNE Georgia	Haines Company, Inc.
2000	DUNNE Georgia	Haines & Company
1991	Dunne JE Ed	PACIFIC BELL WHITE PAGES
	DUNNE JE ED	PACIFIC BELL WHITE PAGES
1986	Dunne JE Ed	Pacific Bell
1985	DUNNE J E ED	Pacific Bell
1980	Dunine J E Ed	Pacific Telephone
1975	DUNNE J E ED	Pacific Telephone
	Dunne J E Edward	Pacific Telephone
1970	Watson Dixie Mrs	R. L. Polk & Co.
1966	NISSSEN MARY	R. L. Polk & Co.
1963	Buchanan Jennie L Mrs	Pacific Telephone
1960	Buchanan Jessie L Mrs	R. L. Polk Co.
1957	Buchanan Jennie r	R. L. Polk Co.

FINDINGS

<u>Year</u>	<u>Uses</u>	<u>Source</u>
1957	BUCHANAN JENNIE R	Pacific Telephone
1955	Buchanan Jennie L Mrs	R. L. Polk Co.
1950	Buchanan J L Mrs	R. L. Polk & Co.
1945	Buchanan J L Mrs	R. L. Polk Co.

344 MAYELLEN AVE

<u>Year</u>	<u>Uses</u>	<u>Source</u>
2006	JIMENEZRaul	Haines Company, Inc.
2000	HENDRICKS Kathleen	Haines & Company
1975	1/2 Rowe Richd	Pacific Telephone
1970	A Kolte Henry	R. L. Polk & Co.
1960	1/2 Vacant	R. L. Polk Co.
	Weener Delwyn	R. L. Polk Co.
1957	De Gennaro Harry J	R. L. Polk Co.
	DE GENNARO HARRY J	Pacific Telephone
1955	De Gennaro Harry J	R. L. Polk Co.
	1/2 Mc Lane Oscar	R. L. Polk Co.
1950	Williams A P	R. L. Polk & Co.
1945	Mueller L Z	R. L. Polk Co.
	Mueller E J	R. L. Polk Co.

351 MAYELLEN AVE

<u>Year</u>	<u>Uses</u>	<u>Source</u>
1991	RAIBURN JIM & VICTORIA	PACIFIC BELL WHITE PAGES
1957	WELCH GEO A R	Pacific Telephone

352 MAYELLEN AVE

<u>Year</u>	<u>Uses</u>	<u>Source</u>
1991	GARCA V M	PACIFIC BELL WHITE PAGES
1975	GARCIA EMILE E	Pacific Telephone

MAYELLEN AVE N

335 MAYELLEN AVE N

<u>Year</u>	<u>Uses</u>	<u>Source</u>
1980	Rendon Ricardo W	Pacific Telephone

FINDINGS

Muller Pl

10 Muller Pl

<u>Year</u>	<u>Uses</u>	<u>Source</u>
2014	VIZIONS ARTWEAR & SALON	EDR Digital Archive
	VIZIONS ARTWEAR & SALON	EDR Digital Archive

52 Muller Pl

<u>Year</u>	<u>Uses</u>	<u>Source</u>
2010	SUGAR RUSH SWEETS	EDR Digital Archive
	SUGAR RUSH SWEETS	EDR Digital Archive

60 Muller Pl

<u>Year</u>	<u>Uses</u>	<u>Source</u>
2014	BICHUN ABI LIU	EDR Digital Archive
	BICHUN ABI LIU	EDR Digital Archive

N BUENA VISTA AVE

15 N BUENA VISTA AVE

<u>Year</u>	<u>Uses</u>	<u>Source</u>
1957	Streinhauer Henry	R. L. Polk Co.

30 N BUENA VISTA AVE

<u>Year</u>	<u>Uses</u>	<u>Source</u>
1991	Crozier Alex	PACIFIC BELL WHITE PAGES

45 N BUENA VISTA AVE

<u>Year</u>	<u>Uses</u>	<u>Source</u>
2006	No Current Listing	Haines Company, Inc.
1963	Pimentel F J	Pacific Telephone
1957	Pimentel Carlee F	R. L. Polk Co.
	Pjmentel F J r	R. L. Polk Co.

65 N BUENA VISTA AVE

<u>Year</u>	<u>Uses</u>	<u>Source</u>
2006	No Current Listing	Haines Company, Inc.
1991	Faber Ted	PACIFIC BELL WHITE PAGES
1986	Faber Ted	Pacific Bell
1980	Midkirf GM	Pacific Telephone

FINDINGS

70 N BUENA VISTA AVE

<u>Year</u>	<u>Uses</u>	<u>Source</u>
1963	Culbertson Joe D Jr	Pacific Telephone
	Culbertson Patricia	Pacific Telephone
1957	Christensen Karl r	R. L. Polk Co.

N Buena Vista Ave

72 N Buena Vista Ave

<u>Year</u>	<u>Uses</u>	<u>Source</u>
2014	BAY AREA COMM DIABETES EDUC LL	EDR Digital Archive
	NUTRITIVE FOODS LLC	EDR Digital Archive
	BAY AREA COMM DIABETES EDUC LL	EDR Digital Archive
	NUTRITIVE FOODS LLC	EDR Digital Archive
2010	BAY AREA COMM DIABETES EDUC LL	EDR Digital Archive
	BAY AREA COMM DIABETES EDUC LL	EDR Digital Archive

N BUENA VISTA AVE

75 N BUENA VISTA AVE

<u>Year</u>	<u>Uses</u>	<u>Source</u>
2006	PENNINGTON David	Haines Company, Inc.

85 N BUENA VISTA AVE

<u>Year</u>	<u>Uses</u>	<u>Source</u>
2006	LOPEZJe SS	Haines Company, Inc.
1980	Reynoso Rudy & Carolyn	Pacific Telephone
1963	Schirle C B	Pacific Telephone

90 N BUENA VISTA AVE

<u>Year</u>	<u>Uses</u>	<u>Source</u>
2006	o SIRLEYJohn	Haines Company, Inc.
1986	Kalamber Tom S	Pacific Bell
1980	Moody Michael M	Pacific Telephone
1963	Galvan Carlos P	Pacific Telephone
1957	Marchese Sam	R. L. Polk Co.

95 N BUENA VISTA AVE

<u>Year</u>	<u>Uses</u>	<u>Source</u>
2006	o WEILAND Joseph	Haines Company, Inc.
1991	Carroll Ralph B	PACIFIC BELL WHITE PAGES

FINDINGS

<u>Year</u>	<u>Uses</u>	<u>Source</u>
1986	Veronica Taylor	Pacific Bell
1980	Snortum Steven L	Pacific Telephone
1963	Eastabrook H F	Pacific Telephone
	Eastabrook Alma	Pacific Telephone

100 N BUENA VISTA AVE

<u>Year</u>	<u>Uses</u>	<u>Source</u>
2006	SANTORO Louis	Haines Company, Inc.
1991	Butler Hanan	PACIFIC BELL WHITE PAGES
1980	Keating Omaha	Pacific Telephone
1963	Parham W F	Pacific Telephone

N Buena Vista Ave

105 N Buena Vista Ave

<u>Year</u>	<u>Uses</u>	<u>Source</u>
2010	WEB MADE EASY	EDR Digital Archive
	WEB MADE EASY	EDR Digital Archive

N BUENA VISTA AVE

105 N BUENA VISTA AVE

<u>Year</u>	<u>Uses</u>	<u>Source</u>
2006	e ARNEr T Card	Haines Company, Inc.
1980	Stover Wm J Dr	Pacific Telephone
1963	Gerlach Fred J	Pacific Telephone
1957	Geilach Fred J r	R. L. Polk Co.

N Buena Vista Ave

110 N Buena Vista Ave

<u>Year</u>	<u>Uses</u>	<u>Source</u>
2014	GILYAN DENNIS	EDR Digital Archive
	GILYAN DENNIS	EDR Digital Archive
2010	GILYAN DENNIS	EDR Digital Archive
	GILYAN DENNIS	EDR Digital Archive

FINDINGS

N BUENA VISTA AVE

110 N BUENA VISTA AVE

<u>Year</u>	<u>Uses</u>	<u>Source</u>
2006	GILYAN Dennis a	Haines Company, Inc.
1991	Gilyan Dennis	PACIFIC BELL WHITE PAGES
1986	Gilyan Dennis	Pacific Bell
1980	Vande Leur Elmina R	Pacific Telephone
1963	Vande Leur Elmina R	Pacific Telephone

115 N BUENA VISTA AVE

<u>Year</u>	<u>Uses</u>	<u>Source</u>
2006	MARCELJAFrane	Haines Company, Inc.
1963	Clute John J	Pacific Telephone

120 N BUENA VISTA AVE

<u>Year</u>	<u>Uses</u>	<u>Source</u>
2006	CLAIR Robert	Haines Company, Inc.
1991	Stella Jim	PACIFIC BELL WHITE PAGES
1986	Stella Jim	Pacific Bell
1980	Stella Jim	Pacific Telephone

125 N BUENA VISTA AVE

<u>Year</u>	<u>Uses</u>	<u>Source</u>
2006	BATES Juon	Haines Company, Inc.
1957	Baxter Richard	R. L. Polk Co.

130 N BUENA VISTA AVE

<u>Year</u>	<u>Uses</u>	<u>Source</u>
2006	LANDGRAFTThomas	Haines Company, Inc.
1991	King Judy	PACIFIC BELL WHITE PAGES
1986	Costa Frank E	Pacific Bell
1980	Baucus Bradford Jr	Pacific Telephone

135 N BUENA VISTA AVE

<u>Year</u>	<u>Uses</u>	<u>Source</u>
2006	a DISHOAshour	Haines Company, Inc.
1957	Hockett Marie	R. L. Polk Co.

FINDINGS

140 N BUENA VISTA AVE

<u>Year</u>	<u>Uses</u>	<u>Source</u>
2006	KNICKEL William	Haines Company, Inc.
1986	S Sherman M	Pacific Bell
1963	Ballinger Chas W	Pacific Telephone

145 N BUENA VISTA AVE

<u>Year</u>	<u>Uses</u>	<u>Source</u>
2006	SMrr Hf S	Haines Company, Inc.
	SMITH L	Haines Company, Inc.
1986	Segura Jay	Pacific Bell
1963	Irvin Olive Mrs	Pacific Telephone
1957	Irvin Ray A	R. L. Polk Co.

100 1/2 N BUENA VISTA AVE

<u>Year</u>	<u>Uses</u>	<u>Source</u>
1985	BUTLER HANAN LO	Pacific Bell

N BUENA VSTA AVE

100 N BUENA VSTA AVE

<u>Year</u>	<u>Uses</u>	<u>Source</u>
1957	MUTZ WM S	Pacific Telephone

N WILLARD

85 N WILLARD

<u>Year</u>	<u>Uses</u>	<u>Source</u>
1957	Britton A B	R. L. Polk Co.

93 N WILLARD

<u>Year</u>	<u>Uses</u>	<u>Source</u>
1957	Bozzi Margherita r	R. L. Polk Co.

N WILLARD AVE

5 N WILLARD AVE

<u>Year</u>	<u>Uses</u>	<u>Source</u>
1980	Brady Kevin T	Pacific Telephone

FINDINGS

14 N WILLARD AVE

<u>Year</u>	<u>Uses</u>	<u>Source</u>
1957	ALLEGRO ROSS MRS L	Pacific Telephone

30 N WILLARD AVE

<u>Year</u>	<u>Uses</u>	<u>Source</u>
2006	a ROGGY Robert Lee	Haines Company, Inc.
1991	ROGGY ROBT LEE	PACIFIC BELL WHITE PAGES
1986	Roggy Robt Lee	Pacific Bell
	Roggy Michael	Pacific Bell
1985	ROGGY ROBT LEE	Pacific Bell
1980	Roggy Robt Lee	Pacific Telephone
1975	ROGGY ROBT LEE	Pacific Telephone
1963	Klotz Robt	Pacific Telephone
1957	ROGGY EMILE R	Pacific Telephone
	Roggy Emile r	R. L. Polk Co.

38 N WILLARD AVE

<u>Year</u>	<u>Uses</u>	<u>Source</u>
2006	MOYER John	Haines Company, Inc.

42 N WILLARD AVE

<u>Year</u>	<u>Uses</u>	<u>Source</u>
2006	No Current Listing	Haines Company, Inc.
1991	Barbour T	PACIFIC BELL WHITE PAGES
	BARBOUR T	PACIFIC BELL WHITE PAGES

N Willard Ave

47 N Willard Ave

<u>Year</u>	<u>Uses</u>	<u>Source</u>
2014	BAY AREA EVENT PHOTOGRAPHY	EDR Digital Archive
	BAY AREA EVENT PHOTOGRAPHY	EDR Digital Archive
2010	BAY AREA EVENT PHOTOGRAPHY	EDR Digital Archive
	BAY AREA EVENT PHOTOGRAPHY	EDR Digital Archive

N WILLARD AVE

50 N WILLARD AVE

<u>Year</u>	<u>Uses</u>	<u>Source</u>
2006	a SPATAFORE Nick	Haines Company, Inc.

FINDINGS

<u>Year</u>	<u>Uses</u>	<u>Source</u>
1985	SPATAFORE NICK	Pacific Bell
1957	SPATAFRME NICK R	Pacific Telephone

N Willard Ave

51 N Willard Ave

<u>Year</u>	<u>Uses</u>	<u>Source</u>
2014	CINEMAFFECT	EDR Digital Archive
	CINEMAFFECT	EDR Digital Archive
2010	CINEMAFFECT	EDR Digital Archive
	CINEMAFFECT	EDR Digital Archive

N WILLARD AVE

58 N WILLARD AVE

<u>Year</u>	<u>Uses</u>	<u>Source</u>
2006	a POPALISKY David J	Haines Company, Inc.
1985	TAYLOR BOYD	Pacific Bell
1975	KELLOGG DONALD	Pacific Telephone
1957	Fisher Wm V r	R. L. Polk Co.
	FISHER WM V R	Pacific Telephone

61 N WILLARD AVE

<u>Year</u>	<u>Uses</u>	<u>Source</u>
2006	ACKERMAN Joseph	Haines Company, Inc.
1986	Sablan Susan	Pacific Bell
1985	SABLAN SUSAN	Pacific Bell
1975	NAVARRO MARIE M	Pacific Telephone
	CAMACHO ISAVEL	Pacific Telephone
1957	COLPIN MALRY R	Pacific Telephone
	Colpin Mary r	R. L. Polk Co.

68 N WILLARD AVE

<u>Year</u>	<u>Uses</u>	<u>Source</u>
2006	a STANICH Thierry P	Haines Company, Inc.
1991	SISSON BRIAN K	PACIFIC BELL WHITE PAGES
	Sisson Brian K	PACIFIC BELL WHITE PAGES
1985	SISSON BRIAN K	Pacific Bell
1980	Cernul Nicolo Nick	Pacific Telephone
1963	Allen June Mrs	Pacific Telephone

FINDINGS

<u>Year</u>	<u>Uses</u>	<u>Source</u>
1963	Allen Richard F	Pacific Telephone
1957	COMBS FLOYD	Pacific Telephone

69 N WILLARD AVE

<u>Year</u>	<u>Uses</u>	<u>Source</u>
2006	ACKERMAN Joseph	Haines Company, Inc.
1980	Anderson E	Pacific Telephone
1963	Cooke Fannie	Pacific Telephone
1957	Crites Kenneth E	R. L. Polk Co.
	CRITES KENNETH E	Pacific Telephone

71 N WILLARD AVE

<u>Year</u>	<u>Uses</u>	<u>Source</u>
2006	SIMS Troy	Haines Company, Inc.
1985	TIPTON L	Pacific Bell
1975	BLOOM-SEE ALSO BLUM LOI IOM B	Pacific Telephone
1963	Wright H L	Pacific Telephone
1957	Baker Tom	R. L. Polk Co.
	BAKER TOM	Pacific Telephone

N Willard Ave

76 N Willard Ave

<u>Year</u>	<u>Uses</u>	<u>Source</u>
2014	SAN JOSE CHRISTIAN SCHOOL	EDR Digital Archive
	SAN JOSE CHRISTIAN SCHOOL	EDR Digital Archive

N WILLARD AVE

76 N WILLARD AVE

<u>Year</u>	<u>Uses</u>	<u>Source</u>
2006	ANDRADA Jorge	Haines Company, Inc.
1985	VADER ELECTRONICS	Pacific Bell
	REGALLO GARY	Pacific Bell
1975	ANDERSEN GORDON A JR	Pacific Telephone
1957	BRAY CHAS A R	Pacific Telephone

77 N WILLARD AVE

<u>Year</u>	<u>Uses</u>	<u>Source</u>
2006	NOLAN P	Haines Company, Inc.

FINDINGS

<u>Year</u>	<u>Uses</u>	<u>Source</u>
2006	ACKERMAN Joseph	Haines Company, Inc.
1986	Maxedon Jasper	Pacific Bell
1985	MAXEDON JASPER	Pacific Bell

79 N WILLARD AVE

<u>Year</u>	<u>Uses</u>	<u>Source</u>
2006	No Current Listing	Haines Company, Inc.
1986	Tipton Norman C	Pacific Bell
1985	TIPTON NORMAN C	Pacific Bell
1963	Claus Michael	Pacific Telephone

83 N WILLARD AVE

<u>Year</u>	<u>Uses</u>	<u>Source</u>
2006	a FACEY Michelle	Haines Company, Inc.
1991	ST CLALR LA RUE	PACIFIC BELL WHITE PAGES
1980	St Clair La Rue	Pacific Telephone
1957	BURNS HELEN P	Pacific Telephone

84 N WILLARD AVE

<u>Year</u>	<u>Uses</u>	<u>Source</u>
2006	o SUPaul	Haines Company, Inc.
	HERNANDEZ Marcos	Haines Company, Inc.
1980	Maennche Keith D	Pacific Telephone
1957	Haverson Ralph	R. L. Polk Co.
	HAVERSON RALPH	Pacific Telephone

85 N WILLARD AVE

<u>Year</u>	<u>Uses</u>	<u>Source</u>
1963	Dietrick E J	Pacific Telephone
1957	BRITTON A B	Pacific Telephone

90 N WILLARD AVE

<u>Year</u>	<u>Uses</u>	<u>Source</u>
2006	a PETTIT Richard	Haines Company, Inc.
1975	TORRES ELIJIO A	Pacific Telephone
1963	Endsley Wm	Pacific Telephone

92 N WILLARD AVE

<u>Year</u>	<u>Uses</u>	<u>Source</u>
2006	No Current Listing	Haines Company, Inc.

FINDINGS

<u>Year</u>	<u>Uses</u>	<u>Source</u>
1975	KOZLOWSKF A T	Pacific Telephone

93 N WILLARD AVE

<u>Year</u>	<u>Uses</u>	<u>Source</u>
2006	MATSUSHITA K	Haines Company, Inc.

98 N WILLARD AVE

<u>Year</u>	<u>Uses</u>	<u>Source</u>
2006	STOKER John	Haines Company, Inc.
1963	Smith David B Smith Bros Const Rents Inc	Pacific Telephone

99 N WILLARD AVE

<u>Year</u>	<u>Uses</u>	<u>Source</u>
2006	BARELA Frank	Haines Company, Inc.
1975	CEDAR RICHARD	Pacific Telephone
1957	ELLIS A C R Ellis A C r	Pacific Telephone R. L. Polk Co.

100 N WILLARD AVE

<u>Year</u>	<u>Uses</u>	<u>Source</u>
2006	BARELA Frank	Haines Company, Inc.

105 N WILLARD AVE

<u>Year</u>	<u>Uses</u>	<u>Source</u>
2006	No Current Listing	Haines Company, Inc.
1957	Sundell John Ar SUNDELL JOHN A R	R. L. Polk Co. Pacific Telephone

111 N WILLARD AVE

<u>Year</u>	<u>Uses</u>	<u>Source</u>
2006	a GARCIAPaul	Haines Company, Inc.
1991	Pfund N PFUND N	PACIFIC BELL WHITE PAGES PACIFIC BELL WHITE PAGES
1986	Bykerk Lee & Donna	Pacific Bell
1985	BYKERK LEE & DONNA	Pacific Bell
1963	Holst Wesley C	Pacific Telephone
1957	BRILES EMMA MRS	Pacific Telephone

FINDINGS

114 N WILLARD AVE

<u>Year</u>	<u>Uses</u>	<u>Source</u>
2006	MICHELS Thore	Haines Company, Inc.

116 N WILLARD AVE

<u>Year</u>	<u>Uses</u>	<u>Source</u>
2006	a LOMONACO Ignatits	Haines Company, Inc.
1991	ELIASSEN PK	PACIFIC BELL WHITE PAGES
	Eliassen PK	PACIFIC BELL WHITE PAGES
1986	Eliassen P K	Pacific Bell
1985	ELIASSEN P K	Pacific Bell
1980	Eliassen P K	Pacific Telephone
1975	BEATTY RANDY	Pacific Telephone
1957	Maforat Satni Jr	R. L. Polk Co.

117 N WILLARD AVE

<u>Year</u>	<u>Uses</u>	<u>Source</u>
2006	HOLTAN Ellen	Haines Company, Inc.
1980	Sullivan S P	Pacific Telephone
1975	RYAN TOOL & L DIE CO	Pacific Telephone
1963	Barton Inez	Pacific Telephone

118 N WILLARD AVE

<u>Year</u>	<u>Uses</u>	<u>Source</u>
2006	OSTERAAS Usea	Haines Company, Inc.
1963	Matranga S J	Pacific Telephone
1957	MATRANGA S J R	Pacific Telephone
	Matranga S J r	R. L. Polk Co.

120 N WILLARD AVE

<u>Year</u>	<u>Uses</u>	<u>Source</u>
2006	No Current Listing	Haines Company, Inc.
1963	Melcher H J	Pacific Telephone
	Melcher Doris E	Pacific Telephone

124 N WILLARD AVE

<u>Year</u>	<u>Uses</u>	<u>Source</u>
2006	a ORELLANA Claudia	Haines Company, Inc.
1991	DI LEONARDO TONY	PACIFIC BELL WHITE PAGES
1985	DI LEONARDO TONY	Pacific Bell
1980	DI Leonardo Tony	Pacific Telephone

FINDINGS

<u>Year</u>	<u>Uses</u>	<u>Source</u>
1975	DI LEONARDO TONY	Pacific Telephone
1957	Caccamo Louis r	R. L. Polk Co.
	CACCAMO LOUIS R	Pacific Telephone

306 N WILLARD AVE

<u>Year</u>	<u>Uses</u>	<u>Source</u>
1986	KPP GM	Pacific Bell

117 1/2 N WILLARD AVE

<u>Year</u>	<u>Uses</u>	<u>Source</u>
1985	LYONS CLARENCE II	Pacific Bell

S BUENA VISTA AVE

30 S BUENA VISTA AVE

<u>Year</u>	<u>Uses</u>	<u>Source</u>
2006	SPECIALISTS	Haines Company, Inc.
	T&TAUTO	Haines Company, Inc.
	UPHOLSTERY	Haines Company, Inc.
	A 1 EASYRENTA	Haines Company, Inc.
	IMPORT 408 292 4 M	Haines Company, Inc.

37 S BUENA VISTA AVE

<u>Year</u>	<u>Uses</u>	<u>Source</u>
1980	Boyer C	Pacific Telephone

38 S BUENA VISTA AVE

<u>Year</u>	<u>Uses</u>	<u>Source</u>
1980	Scott Rick	Pacific Telephone

46 S BUENA VISTA AVE

<u>Year</u>	<u>Uses</u>	<u>Source</u>
1986	Rodriguez Miucl	Pacific Bell

S Buena Vista Ave

306 S Buena Vista Ave

<u>Year</u>	<u>Uses</u>	<u>Source</u>
2014	EASY RENT A CAR	EDR Digital Archive
	EASY RENT A CAR	EDR Digital Archive
2010	EASY RENT A CAR	EDR Digital Archive

FINDINGS

<u>Year</u>	<u>Uses</u>	<u>Source</u>
2010	EASY RENT A CAR	EDR Digital Archive

S BUENA VISTA AVE

306 S BUENA VISTA AVE

<u>Year</u>	<u>Uses</u>	<u>Source</u>
1991	Young Colleen	PACIFIC BELL WHITE PAGES
	I Young D	PACIFIC BELL WHITE PAGES
	T & T Auto Upholstery	PACIFIC BELL WHITE PAGES
	T & T AUTO UPHOLSTERY	PACIFIC BELL WHITE PAGES
1986	T&T Auto Trim	Pacific Bell
1985	T & TAL ATAO TRIM	Pacific Bell
1980	T&T Auto Trim	Pacific Telephone
1975	T & T AUTO TRIM	Pacific Telephone

S Buena Vista Ave

309 S Buena Vista Ave

<u>Year</u>	<u>Uses</u>	<u>Source</u>
2014	NEIGHBOR NET	EDR Digital Archive
	NEIGHBOR NET	EDR Digital Archive
2010	NEIGHBOR NET	EDR Digital Archive
	NEIGHBOR NET	EDR Digital Archive

S BUENA VISTA AVE

309 S BUENA VISTA AVE

<u>Year</u>	<u>Uses</u>	<u>Source</u>
2006	CHAVEZ Claudlo	Haines Company, Inc.
	SCHAFER Robert	Haines Company, Inc.
	VILLAREAL Ricardo	Haines Company, Inc.
1986	Jackson Kenneth	Pacific Bell
	Vidovic Jovan	Pacific Bell
1985	JACKSON KENNETH	Pacific Bell
	SCHAFER BOB	Pacific Bell
1980	Uslar Ross E	Pacific Telephone
1975	USLAR ROSS E	Pacific Telephone
1963	Uslar Ross E	Pacific Telephone
1957	Uslar Ross E r	R. L. Polk Co.
	USLAR ROSS E R	Pacific Telephone

FINDINGS

310 S BUENA VISTA AVE

<u>Year</u>	<u>Uses</u>	<u>Source</u>
2006	a ZARAGOZA Robert	Haines Company, Inc.
1963	Osborne Chas H	Pacific Telephone
1957	OSBORNE CHAS H	Pacific Telephone
	Osborne Chas H	R. L. Polk Co.

S Buena Vista Ave

315 S Buena Vista Ave

<u>Year</u>	<u>Uses</u>	<u>Source</u>
2010	AT&T SERVICES INC	EDR Digital Archive
	AT&T SERVICES INC	EDR Digital Archive

S BUENA VISTA AVE

315 S BUENA VISTA AVE

<u>Year</u>	<u>Uses</u>	<u>Source</u>
2006	a FLAGGTamara	Haines Company, Inc.
1980	Electronic Production Hand Tool Repair	Pacific Telephone
1963	Walters R A	Pacific Telephone
1957	Boyer Wesley E Mrs	R. L. Polk Co.
	BOYER WESLEY E MRS	Pacific Telephone

316 S BUENA VISTA AVE

<u>Year</u>	<u>Uses</u>	<u>Source</u>
2006	WINLANDAnthony	Haines Company, Inc.
1980	Maltbu J	Pacific Telephone
1975	DE LAPAZ DESIDORO	Pacific Telephone
1963	Sievert May	Pacific Telephone
1957	SPRINGER F E	Pacific Telephone
	Springer F E	R. L. Polk Co.

320 S BUENA VISTA AVE

<u>Year</u>	<u>Uses</u>	<u>Source</u>
2006	a INDRISYassin	Haines Company, Inc.
1963	Waheed Jack	Pacific Telephone
1957	Waheed J	R. L. Polk Co.
	WAHEED J	Pacific Telephone

FINDINGS

S Buena Vista Ave

324 S Buena Vista Ave

<u>Year</u>	<u>Uses</u>	<u>Source</u>
2014	DAVID B STELLE	EDR Digital Archive
	DAVID B STELLE	EDR Digital Archive
2010	DAVID B STELLE	EDR Digital Archive
	DAVID B STELLE	EDR Digital Archive

S BUENA VISTA AVE

324 S BUENA VISTA AVE

<u>Year</u>	<u>Uses</u>	<u>Source</u>
2006	a GARTH Mildred	Haines Company, Inc.
1975	GASSER CLAUDE CRATON JR	Pacific Telephone
1963	Harding L B	Pacific Telephone
1957	Hardinig L B	R. L. Polk Co.

326 S BUENA VISTA AVE

<u>Year</u>	<u>Uses</u>	<u>Source</u>
2006	JONES Rand	Haines Company, Inc.
1975	BURNAL MILDRED	Pacific Telephone

327 S BUENA VISTA AVE

<u>Year</u>	<u>Uses</u>	<u>Source</u>
2006	a CASTILLO Antonio	Haines Company, Inc.
1986	Burton William L	Pacific Bell
1985	BURTON WILLIAM L	Pacific Bell
1963	Burton Walter B	Pacific Telephone
1957	Burton Waiter B r	R. L. Polk Co.
	BURTON WALTER B R	Pacific Telephone

328 S BUENA VISTA AVE

<u>Year</u>	<u>Uses</u>	<u>Source</u>
1957	Holt Mary A	R. L. Polk Co.
	ZIMMERER IRENE	Pacific Telephone
	HOLT MARY A	Pacific Telephone
	Zimmerer Irene	R. L. Polk Co.

FINDINGS

330 S BUENA VISTA AVE

<u>Year</u>	<u>Uses</u>	<u>Source</u>
1980	Ramirez Henry F	Pacific Telephone
1957	CROOKE WM	Pacific Telephone

332 S BUENA VISTA AVE

<u>Year</u>	<u>Uses</u>	<u>Source</u>
1975	ADAMS B	Pacific Telephone
1963	Brix Thos H	Pacific Telephone
	Lyall Martin L	Pacific Telephone
1957	Robinson Ronald	R. L. Polk Co.

334 S BUENA VISTA AVE

<u>Year</u>	<u>Uses</u>	<u>Source</u>
1975	PIERCE DONALD E	Pacific Telephone

336 S BUENA VISTA AVE

<u>Year</u>	<u>Uses</u>	<u>Source</u>
1986	Dalton Viona	Pacific Bell
1985	DALTON VIONA	Pacific Bell
1975	LINN ROGER	Pacific Telephone

337 S BUENA VISTA AVE

<u>Year</u>	<u>Uses</u>	<u>Source</u>
1963	Bustos A	Pacific Telephone
1957	Moorhead Howard L	R. L. Polk Co.
	MOORHEAD HOWARD L	Pacific Telephone

338 S BUENA VISTA AVE

<u>Year</u>	<u>Uses</u>	<u>Source</u>
1980	Papapietro Chas F	Pacific Telephone
1975	DONOHUE M J	Pacific Telephone
1963	Holt Mary A	Pacific Telephone
1957	Shore Matthew N	R. L. Polk Co.
	SHORE MATTHEW N	Pacific Telephone

340 S BUENA VISTA AVE

<u>Year</u>	<u>Uses</u>	<u>Source</u>
2006	HALLGregory	Haines Company, Inc.
1985	KELLEY KIMBERLY	Pacific Bell
1975	FITZGERALD K	Pacific Telephone

FINDINGS

S Buena Vista Ave

342 S Buena Vista Ave

<u>Year</u>	<u>Uses</u>	<u>Source</u>
2010	AHA INTERIORS	EDR Digital Archive
	AHA INTERIORS	EDR Digital Archive

S BUENA VISTA AVE

342 S BUENA VISTA AVE

<u>Year</u>	<u>Uses</u>	<u>Source</u>
1985	RAMIREZ HENRY F	Pacific Bell
1975	HOLT M A	Pacific Telephone
1963	Boudreau W J	Pacific Telephone
1957	Walker Gene R	R. L. Polk Co.
	WALKER GENE R	Pacific Telephone

349 S BUENA VISTA AVE

<u>Year</u>	<u>Uses</u>	<u>Source</u>
1980	Fisher Paul	Pacific Telephone
1975	SELL CACILIA	Pacific Telephone
1963	Bosworth Dorthea F	Pacific Telephone

351 S BUENA VISTA AVE

<u>Year</u>	<u>Uses</u>	<u>Source</u>
2006	a REBAGLIATI Steve	Haines Company, Inc.
1980	Gillis P & T	Pacific Telephone
1957	OXLEY GERALD D MRS	Pacific Telephone

360 S BUENA VISTA AVE

<u>Year</u>	<u>Uses</u>	<u>Source</u>
2006	LAU Lawrence	Haines Company, Inc.
1986	Canqva Jack J	Pacific Bell
1985	CANOVA JACK J	Pacific Bell
1980	Canova Jack J	Pacific Telephone
1975	CANOVA JACK J	Pacific Telephone
1963	Canova Jack J	Pacific Telephone
1957	Canova Jack J	R. L. Polk Co.

FINDINGS

361 S BUENA VISTA AVE

<u>Year</u>	<u>Uses</u>	<u>Source</u>
2006	XX	Haines Company, Inc.
1980	Danzos Jesus	Pacific Telephone
1975	SALMON GART	Pacific Telephone
1963	Benson Albert J	Pacific Telephone

363 S BUENA VISTA AVE

<u>Year</u>	<u>Uses</u>	<u>Source</u>
2006	GOVIA Israel	Haines Company, Inc.
1975	BURGOON SHELLEY	Pacific Telephone

365 S BUENA VISTA AVE

<u>Year</u>	<u>Uses</u>	<u>Source</u>
2006	MORENO Patricia	Haines Company, Inc.

368 S BUENA VISTA AVE

<u>Year</u>	<u>Uses</u>	<u>Source</u>
2006	JIMENEZGall V	Haines Company, Inc.
	BOTSFORDDavid	Haines Company, Inc.
1991	Leonard Rick	PACIFIC BELL WHITE PAGES
	LEONARD RICK	PACIFIC BELL WHITE PAGES
1986	Irvin DM	Pacific Bell
1985	I IRVIN D M	Pacific Bell
	PETERSON EULINE	Pacific Bell
1980	Levy Ellinor	Pacific Telephone
	Irvin D M	Pacific Telephone
1975	KWAPIL CECLLIA	Pacific Telephone
	IRVIN DM	Pacific Telephone
1963	Lyon Robt A	Pacific Telephone
	Lyon Christine V	Pacific Telephone
	Davis Lena	Pacific Telephone
1957	Young John A r	R. L. Polk Co.
	Young John S	R. L. Polk Co.
	YOUNG JOHN S	Pacific Telephone
	SNODTIDERLY GLCNN D	Pacific Telephone
	FEFRIRA NORMAN	Pacific Telephone

370 S BUENA VISTA AVE

<u>Year</u>	<u>Uses</u>	<u>Source</u>
2006	o TRUMBULL Richard	Haines Company, Inc.

FINDINGS

<u>Year</u>	<u>Uses</u>	<u>Source</u>
1986	Creal L H	Pacific Bell
	St Clair JB	Pacific Bell
	ST CHRISTOPHERS CHURCH	Pacific Bell
1985	ST CLAIR JB	Pacific Bell
1980	SAINT ANDREWS SCHOOL	Pacific Telephone
	St Clair J B	Pacific Telephone
1975	TERRY MAYE MRS	Pacific Telephone
1963	Hanson David Filmore	Pacific Telephone
	Skillicorn Helen M	Pacific Telephone

375 S BUENA VISTA AVE

<u>Year</u>	<u>Uses</u>	<u>Source</u>
1986	STANLEY HOME PRODUCTS INC	Pacific Bell
1985	STANLEY HOME PRODUCTS INC	Pacific Bell
	BOTH KEN	Pacific Bell
1980	Peterson Ken	Pacific Telephone
	Erickson Cheryl	Pacific Telephone
	Dayton J M	Pacific Telephone
1975	PUENTES JOE	Pacific Telephone
	URREA LEONARD A E	Pacific Telephone
1963	Goddard David H	Pacific Telephone
	Curreri John L	Pacific Telephone
	Curreri Janet S	Pacific Telephone
1957	Hecimovich Matt r	R. L. Polk Co.
	ISES LEROY	Pacific Telephone
	HECIMOVICH MATT R	Pacific Telephone

385 S BUENA VISTA AVE

<u>Year</u>	<u>Uses</u>	<u>Source</u>
2006	PEREZ Rigoberto	Haines Company, Inc.
	PEREZ Ruth	Haines Company, Inc.
1991	GONZALEZ ALEJANDRO	PACIFIC BELL WHITE PAGES
	Gonzalez Alejandro	PACIFIC BELL WHITE PAGES
1985	BARRAGAN GERMAN	Pacific Bell
1975	FONTES CHAS	Pacific Telephone
	POPOVICH JOHN N	Pacific Telephone
1963	Williams W H	Pacific Telephone
1957	Darwin Richard D	R. L. Polk Co.
	CLESI D E	Pacific Telephone

FINDINGS

<u>Year</u>	<u>Uses</u>	<u>Source</u>
1957	DARWIN RICHARD D	Pacific Telephone
	POPOVICH JOHN JR R	Pacific Telephone
	Clesi D E	R. L. Polk Co.

388 S BUENA VISTA AVE

<u>Year</u>	<u>Uses</u>	<u>Source</u>
2006	COOKS	Haines Company, Inc.
1986	Aldamo Angelina L	Pacific Bell
1985	ALDAMA ANGELINA L	Pacific Bell
	YOUNG JOHN S	Pacific Bell
1980	Young John S	Pacific Telephone
	Garrison Ruth	Pacific Telephone
1975	YOUNG JOHN S	Pacific Telephone
	WHITE ESTHEL	Pacific Telephone
	GARRISON RUTH	Pacific Telephone
1963	Young John S	Pacific Telephone
	Wetmore Eleanor	Pacific Telephone
	Pless Norma	Pacific Telephone
	Montgomery Eleanor	Pacific Telephone
1957	Whalley Dona	R. L. Polk Co.
	WHALLEY DONA	Pacific Telephone

395 S BUENA VISTA AVE

<u>Year</u>	<u>Uses</u>	<u>Source</u>
1957	LOPEZ JESUS Y R	Pacific Telephone

S WILLARD

309 S WILLARD

<u>Year</u>	<u>Uses</u>	<u>Source</u>
1986	Sunnyside Place Residential Care Home	Pacific Bell

S WILLARD AVE

2 S WILLARD AVE

<u>Year</u>	<u>Uses</u>	<u>Source</u>
1980	Canes Aaron E S	Pacific Telephone

FINDINGS

8 S WILLARD AVE

<u>Year</u>	<u>Uses</u>	<u>Source</u>
2006	MARTINEZ Lupe	Haines Company, Inc.
	SALMON Ralph	Haines Company, Inc.
1980	Corteo Isaac S	Pacific Telephone

11 S WILLARD AVE

<u>Year</u>	<u>Uses</u>	<u>Source</u>
1975	DE LA TORRE JOSEPHINE	Pacific Telephone

14 S WILLARD AVE

<u>Year</u>	<u>Uses</u>	<u>Source</u>
1975	DAGAMPAT CHAS H S	Pacific Telephone

15 S WILLARD AVE

<u>Year</u>	<u>Uses</u>	<u>Source</u>
1980	Gudvangen Palmer S	Pacific Telephone
1975	OCHOA IGNACIO S	Pacific Telephone

17 S WILLARD AVE

<u>Year</u>	<u>Uses</u>	<u>Source</u>
1957	KAL MITSUE	Pacific Telephone

20 S WILLARD AVE

<u>Year</u>	<u>Uses</u>	<u>Source</u>
1975	REILLY JOHN S	Pacific Telephone

34 S WILLARD AVE

<u>Year</u>	<u>Uses</u>	<u>Source</u>
1957	ARALI S	Pacific Telephone

47 S WILLARD AVE

<u>Year</u>	<u>Uses</u>	<u>Source</u>
1980	Hubbard IF	Pacific Telephone

49 S WILLARD AVE

<u>Year</u>	<u>Uses</u>	<u>Source</u>
1957	Leahy Jos P r	R. L. Polk Co.

50 S WILLARD AVE

<u>Year</u>	<u>Uses</u>	<u>Source</u>
1980	Fewell Dan	Pacific Telephone

FINDINGS

60 S WILLARD AVE

<u>Year</u>	<u>Uses</u>	<u>Source</u>
1957	HOLLISTER J ELLIOTT REV	Pacific Telephone

76 S WILLARD AVE

<u>Year</u>	<u>Uses</u>	<u>Source</u>
1957	MARTIN JOHN M	Pacific Telephone

101 S WILLARD AVE

<u>Year</u>	<u>Uses</u>	<u>Source</u>
1986	SCARBERRY P	Pacific Bell

113 S WILLARD AVE

<u>Year</u>	<u>Uses</u>	<u>Source</u>
1975	CONTRERAS JOE M	Pacific Telephone

309 S WILLARD AVE

<u>Year</u>	<u>Uses</u>	<u>Source</u>
2006	No Current Listing	Haines Company, Inc.
1991	SUNNYSIDE PLACE RESIDENTIAL CARE HOME	PACIFIC BELL WHITE PAGES
	MATTHEWS WANDA	PACIFIC BELL WHITE PAGES
1985	SUNNYSIDE PLACE RESIDENTIAL CARE HOME	Pacific Bell
	MATTHEWS WANDA	Pacific Bell
1975	MATTHEWS SUNNYSIDE PLACE HOME FOR RETARDED MALE ADULTS	Pacific Telephone
1963	BURBANK NURSING HOME	Pacific Telephone
1957	PINE TREE NURSING HOME	Pacific Telephone
	Pine Tree Nursing Home	R. L. Polk Co.
	BALLINGER CLHAS W PINE TREE NURSING HOME	Pacific Telephone

S Willard Ave

315 S Willard Ave

<u>Year</u>	<u>Uses</u>	<u>Source</u>
2014	TNT TRUCK N TRACTOR	EDR Digital Archive
	TNT TRUCK N TRACTOR	EDR Digital Archive
2010	TNT TRUCK N TRACTOR	EDR Digital Archive
	TNT TRUCK N TRACTOR	EDR Digital Archive

FINDINGS

S WILLARD AVE

315 S WILLARD AVE

<u>Year</u>	<u>Uses</u>	<u>Source</u>
2006	o EDWARDS Guy	Haines Company, Inc.

325 S WILLARD AVE

<u>Year</u>	<u>Uses</u>	<u>Source</u>
2006	No Current Listing	Haines Company, Inc.
1986	Garcia Raul & Maria Elena	Pacific Bell
	Fortunati Lois	Pacific Bell
	Black Joseph	Pacific Bell
1985	BLACK JOSEPH	Pacific Bell
	FORTUNATI LOIS	Pacific Bell
1975	ZURICH NICK L	Pacific Telephone
	VAGGIONE MICHAEL	Pacific Telephone
	MCOONNAL KOMORA	Pacific Telephone
1963	Green Carl	Pacific Telephone
	Bremer Rita J	Pacific Telephone
	Bremer Richard D	Pacific Telephone
	Zurich Nick L Zurich Ins Agcy	Pacific Telephone
	Zurich Insurance Agcy	Pacific Telephone
1957	VASQUEZ TITO	Pacific Telephone
	Zurich Nick L	R. L. Polk Co.
	ZURICH NICK L	Pacific Telephone

326 S WILLARD AVE

<u>Year</u>	<u>Uses</u>	<u>Source</u>
2006	W REV	Haines Company, Inc.
	WHITNEY MICHAEL	Haines Company, Inc.
	WELLS Kimbely	Haines Company, Inc.
	HIATT Robert	Haines Company, Inc.
1986	Lopez Vencent	Pacific Bell
1985	LOPEZ VENCENT	Pacific Bell
1975	LOPEZ VENCENT	Pacific Telephone
1957	Riesen A M r	R. L. Polk Co.
	RIESEN A M R	Pacific Telephone
	ALBEE WILSON E MRS R	Pacific Telephone

FINDINGS

329 S WILLARD AVE

<u>Year</u>	<u>Uses</u>	<u>Source</u>
2006	REITER Leo	Haines Company, Inc.
	OJEDA Eileen	Haines Company, Inc.
1991	Smith Lynne	PACIFIC BELL WHITE PAGES
	SMITH LYNNE	PACIFIC BELL WHITE PAGES
1986	Berti Jerry	Pacific Bell
1985	BINGHAM C	Pacific Bell
	STRATTON OB	Pacific Bell
	BERTI JERRY	Pacific Bell
1980	Sinclair Rodolph	Pacific Telephone
1975	WHITEHEAD MICHAEL D	Pacific Telephone
	GRAFFLUS DAVE	Pacific Telephone
	CERVANTES LORNA	Pacific Telephone
1963	Angelo Rose M Mrs	Pacific Telephone
	Angelo Clifford T	Pacific Telephone

330 S WILLARD AVE

<u>Year</u>	<u>Uses</u>	<u>Source</u>
2006	RIVERO Mayra	Haines Company, Inc.
	MOJARO Rodolfo	Haines Company, Inc.
	ESTRELLA Martha	Haines Company, Inc.
	MEDINA Elena	Haines Company, Inc.
1991	CECH GEORGIANA	PACIFIC BELL WHITE PAGES
	Cech Georgiana	PACIFIC BELL WHITE PAGES
1986	Cech Frank	Pacific Bell
	Nuristani Arif	Pacific Bell
	Ramos Juan A	Pacific Bell
1985	CECH FRANK	Pacific Bell
	CORBETT BERTHA K MRS	Pacific Bell
	GONZALES ELBERO	Pacific Bell
	NURISTANI ARIF	Pacific Bell
1980	Cech Frank	Pacific Telephone
1975	LEMON CONCHA	Pacific Telephone
	HILL MILTON L	Pacific Telephone
	HAMILTON PETER B	Pacific Telephone
	CORBETT BERTHA K MRS	Pacific Telephone
	CECH FRANK	Pacific Telephone
	BUDDRICH JOHANNA	Pacific Telephone
1963	Berti Jerry R	Pacific Telephone

FINDINGS

<u>Year</u>	<u>Uses</u>	<u>Source</u>
1963	Berti Roberta J	Pacific Telephone
	Corbett Bertha K Mrs	Pacific Telephone
	Philip Carl H	Pacific Telephone
	Philip Virginia C	Pacific Telephone
	Yorita Koji	Pacific Telephone
1957	Robertson Bernice	R. L. Polk Co.
	ROBERTSON BERNTCE	Pacific Telephone
	STEWART BARBARA	Pacific Telephone

332 S WILLARD AVE

<u>Year</u>	<u>Uses</u>	<u>Source</u>
2006	a MARTINEZ Theresa	Haines Company, Inc.
1991	BACON BRIAN D	PACIFIC BELL WHITE PAGES
	Bacon Brian D	PACIFIC BELL WHITE PAGES

333 S WILLARD AVE

<u>Year</u>	<u>Uses</u>	<u>Source</u>
1957	Fatjo Lotiise T r	R. L. Polk Co.

334 S WILLARD AVE

<u>Year</u>	<u>Uses</u>	<u>Source</u>
2006	a VERA Braulio	Haines Company, Inc.
1957	Robertson E M r	R. L. Polk Co.
	ROBERTSON E M R	Pacific Telephone

336 S WILLARD AVE

<u>Year</u>	<u>Uses</u>	<u>Source</u>
2006	a GALLEGOS Ralph	Haines Company, Inc.
1991	MARTINEZ JUANE	PACIFIC BELL WHITE PAGES

338 S WILLARD AVE

<u>Year</u>	<u>Uses</u>	<u>Source</u>
2006	a WELKER Irwin	Haines Company, Inc.
1975	WITHERS WD	Pacific Telephone
	MINYARD RANDY	Pacific Telephone
1957	FATJO LOUISE T R	Pacific Telephone

340 S WILLARD AVE

<u>Year</u>	<u>Uses</u>	<u>Source</u>
2006	a GARCIAJose	Haines Company, Inc.

FINDINGS

<u>Year</u>	<u>Uses</u>	<u>Source</u>
1986	Kennedy Marty & Marcia	Pacific Bell
342 S WILLARD AVE		
<u>Year</u>	<u>Uses</u>	<u>Source</u>
2006	a LASCURETTES	Haines Company, Inc.
	William	Haines Company, Inc.
1991	Lascurettes John	PACIFIC BELL WHITE PAGES
	LASCURETTES JOHN	PACIFIC BELL WHITE PAGES

S Willard Ave

344 S Willard Ave		
<u>Year</u>	<u>Uses</u>	<u>Source</u>
2010	TRUST PROJECT INC	EDR Digital Archive
	TRUST PROJECT INC	EDR Digital Archive

S WILLARD AVE

344 S WILLARD AVE		
<u>Year</u>	<u>Uses</u>	<u>Source</u>
2006	a BUTLER Dawnella	Haines Company, Inc.
1986	Hsieh Li	Pacific Bell

345 S WILLARD AVE		
<u>Year</u>	<u>Uses</u>	<u>Source</u>
2006	a VANN Eulalla	Haines Company, Inc.
1991	MANGANO CONCETTO	PACIFIC BELL WHITE PAGES
	Mangano Concetto	PACIFIC BELL WHITE PAGES
1986	Mangano Concetto	Pacific Bell
1985	MANGANO CONCETTO	Pacific Bell
1975	MANGANA CONCETTO	Pacific Telephone
1957	MANGANO CONCETTO	Pacific Telephone

346 S WILLARD AVE		
<u>Year</u>	<u>Uses</u>	<u>Source</u>
2006	a KELLEY David	Haines Company, Inc.

348 S WILLARD AVE		
<u>Year</u>	<u>Uses</u>	<u>Source</u>
2006	a YAMAGUCHI Steven	Haines Company, Inc.

FINDINGS

350 S WILLARD AVE

<u>Year</u>	<u>Uses</u>	<u>Source</u>
2006	a COFFMAN Yue chyn	Haines Company, Inc.
	NGUYEN Nga	Haines Company, Inc.
1991	MEDEILIN RICK	PACIFIC BELL WHITE PAGES
1986	Lo Albert	Pacific Bell

354 S WILLARD AVE

<u>Year</u>	<u>Uses</u>	<u>Source</u>
2006	LEE Sau wal	Haines Company, Inc.
1991	FAHNBULLEH STEPHEN Z	PACIFIC BELL WHITE PAGES
	Fahnbulleh Stephen Z	PACIFIC BELL WHITE PAGES
	Garza Dorothy M	PACIFIC BELL WHITE PAGES
	Gutierrez Miguel Angel	PACIFIC BELL WHITE PAGES
	GARCIA CONS UELO	PACIFIC BELL WHITE PAGES
	GARZA DOROTHY M	PACIFIC BELL WHITE PAGES
	GUTILERREZ MIGUEL ANGEL	PACIFIC BELL WHITE PAGES
1986	Costello Glenn	Pacific Bell
1985	COSTELTO GLENN	Pacific Bell
	FOX BRYAN J	Pacific Bell
	KEELING KEVIN	Pacific Bell
	MERRILL A	Pacific Bell
	SHINN DON	Pacific Bell
1980	Baltes Todd E	Pacific Telephone
	Hals Thomas Jr	Pacific Telephone
	Rouhter Clyde A	Pacific Telephone
1975	ATKINS MARGARET M	Pacific Telephone
	BEAL RV	Pacific Telephone
	CAIN CARL	Pacific Telephone
	LOPEZ ENEDINA	Pacific Telephone
	MALARICH WAYNE	Pacific Telephone
1963	Hogan Robt C	Pacific Telephone
1957	Bradford B A r	R. L. Polk Co.

355 S WILLARD AVE

<u>Year</u>	<u>Uses</u>	<u>Source</u>
2006	ESPINOSAGaorge	Haines Company, Inc.
	KERR Bob	Haines Company, Inc.
	MARTINEZ Jose	Haines Company, Inc.
	MENDIOLAF Jose	Haines Company, Inc.

FINDINGS

<u>Year</u>	<u>Uses</u>	<u>Source</u>
1991	Baez Paul	PACIFIC BELL WHITE PAGES
	BAEZ PAUL	PACIFIC BELL WHITE PAGES
1986	Tapia Susan	Pacific Bell
1985	TAPIA SUSAN	Pacific Bell
1975	RUFFNER SHERON	Pacific Telephone
	BEZDICKIAN YACOB L	Pacific Telephone
	SCULLION TEDDY	Pacific Telephone
1963	Beebe H J Mrs	Pacific Telephone
	Cesena Albert	Pacific Telephone
	Cesena Dorothy	Pacific Telephone
1957	ROGERS JUVIA	Pacific Telephone
	Rogers Juvia	R. L. Polk Co.

S Willard Ave

358 S Willard Ave

<u>Year</u>	<u>Uses</u>	<u>Source</u>
2014	MUNDOS CONSTRUCTION	EDR Digital Archive
	MUNDO S CONSTRUCTION	EDR Digital Archive
	MUNDOS CONSTRUCTION	EDR Digital Archive
	MUNDO S CONSTRUCTION	EDR Digital Archive

S WILLARD AVE

358 S WILLARD AVE

<u>Year</u>	<u>Uses</u>	<u>Source</u>
2006	No Current Listing	Haines Company, Inc.
1991	Felix Mauricio	PACIFIC BELL WHITE PAGES
	Felix Mauricio	PACIFIC BELL WHITE PAGES
	FELIX MAURICIO	PACIFIC BELL WHITE PAGES
	FELIX MAURICIO	PACIFIC BELL WHITE PAGES
1986	Flemate Steve & Katie	Pacific Bell
1985	LOGOTHETTI TOM & SALLY	Pacific Bell
1957	HEDLEY MABEL H R	Pacific Telephone
	Hedley Mabel H r	R. L. Polk Co.

361 S WILLARD AVE

<u>Year</u>	<u>Uses</u>	<u>Source</u>
2006	SICAJRO Maria	Haines Company, Inc.
	ROQUE Sofla	Haines Company, Inc.

FINDINGS

<u>Year</u>	<u>Uses</u>	<u>Source</u>
2006	PEREZ Martha	Haines Company, Inc.
	MARTINEZ Jose	Haines Company, Inc.
	BARRAGAN Juanita	Haines Company, Inc.
	AVALOS Victor	Haines Company, Inc.
	APARTMENTS	Haines Company, Inc.
1991	Colella G	PACIFIC BELL WHITE PAGES
	Gutierrez Ofelia	PACIFIC BELL WHITE PAGES
	Hinkley D M	PACIFIC BELL WHITE PAGES
	COLELLA G	PACIFIC BELL WHITE PAGES
	GUTLERREZ OFELIA	PACIFIC BELL WHITE PAGES
	HINKLEY D M	PACIFIC BELL WHITE PAGES
1986	Bixler Jean	Pacific Bell
	Butrica James R	Pacific Bell
	Contreras Ron	Pacific Bell
	Pasquale LJ	Pacific Bell
1985	BUTRICA JAMES R	Pacific Bell
	CONTRERAS RON	Pacific Bell
	PASQUALE LJ	Pacific Bell
	WADE TOD	Pacific Bell
1980	Contreras Ron	Pacific Telephone
	Hardy George A	Pacific Telephone
	Marsh Diane	Pacific Telephone
	Webb Margaret	Pacific Telephone
1975	SONNEBERGER ALBERTA	Pacific Telephone
	CONTRERAS EMMY	Pacific Telephone
	DISHMAN D	Pacific Telephone
	JONES ALAN	Pacific Telephone
	JUNG SANDRA	Pacific Telephone
	NEVAREZ MARTHA	Pacific Telephone
	OWEN A M	Pacific Telephone
1963	Ivey Mary	Pacific Telephone
	Freitas Juanita Jean	Pacific Telephone
	Cervantes Virginia	Pacific Telephone
	Castro Judy A	Pacific Telephone
	Reeder Ronald L	Pacific Telephone
	Romeo Sam	Pacific Telephone
	Wachter John	Pacific Telephone
	Waterman Wm R	Pacific Telephone

FINDINGS

<u>Year</u>	<u>Uses</u>	<u>Source</u>
1963	Joseph Neal A	Pacific Telephone
	Laird Alice	Pacific Telephone
	Lewis Barbara	Pacific Telephone
	Lindelof David B	Pacific Telephone
	Lindelof Margaruite A	Pacific Telephone
	Mc Gee Millie L	Pacific Telephone
	Nix Thelma	Pacific Telephone
1957	Conley Austin ETy	R. L. Polk Co.

362 S WILLARD AVE

<u>Year</u>	<u>Uses</u>	<u>Source</u>
2006	Candelaria	Haines Company, Inc.
	GON ZAL	Haines Company, Inc.
1991	DOOLIN STEVE & SARA	PACIFIC BELL WHITE PAGES
	Doolin Steve & Sara	PACIFIC BELL WHITE PAGES
1985	MARTINEZ LUPE	Pacific Bell
	JOHNSON JACK L	Pacific Bell
1980	Martinez Lupe	Pacific Telephone
1975	WOODRUFF D	Pacific Telephone
	MARTINEZ LUPE	Pacific Telephone
1963	Valenti Louise	Pacific Telephone
	Gagliardi Lloyd J	Pacific Telephone
1957	GILMORE JOHN J	Pacific Telephone
	VALENTI LOUISE	Pacific Telephone

366 S WILLARD AVE

<u>Year</u>	<u>Uses</u>	<u>Source</u>
2006	D VASQUEZ Martela	Haines Company, Inc.
	IRONMONGER Jeffery	Haines Company, Inc.
1986	Zosel B	Pacific Bell
1985	ZOSEL B	Pacific Bell
1975	ZOSEL BARBARA	Pacific Telephone
	SEYMOUR SARA F	Pacific Telephone
1963	Quain Maurice	Pacific Telephone
	Wild Wanda	Pacific Telephone
	Wattenbarger Richard D	Pacific Telephone
	Seymour Sara F	Pacific Telephone
1957	HOP PEL CHAS	Pacific Telephone
	MIDDLETON TOM	Pacific Telephone

FINDINGS

<u>Year</u>	<u>Uses</u>	<u>Source</u>
1957	Hoppel Chas	R. L. Polk Co.

367 S WILLARD AVE

<u>Year</u>	<u>Uses</u>	<u>Source</u>
1975	WILIER C	Pacific Telephone

369 S WILLARD AVE

<u>Year</u>	<u>Uses</u>	<u>Source</u>
1957	Parker Ron	R. L. Polk Co.

370 S WILLARD AVE

<u>Year</u>	<u>Uses</u>	<u>Source</u>
2006	a SILVA Miguel	Haines Company, Inc.
1991	HANSON HAROLD B	PACIFIC BELL WHITE PAGES
	Hanson Harold B	PACIFIC BELL WHITE PAGES
1986	Hanson Harold B	Pacific Bell
1985	HANSON HAROLD B	Pacific Bell
1980	Hanson Harold B	Pacific Telephone
1975	HANSON LINDA	Pacific Telephone
	HANSON HAROLD B	Pacific Telephone
1963	Hanson Harold B	Pacific Telephone
	Hanson Linda	Pacific Telephone
1957	CHANDLER J S	Pacific Telephone

376 S WILLARD AVE

<u>Year</u>	<u>Uses</u>	<u>Source</u>
2006	a CASTANEDA Laura	Haines Company, Inc.
1986	Martinez Ramon	Pacific Bell
1985	MARTINEZ RAMON	Pacific Bell
1980	Bonal Efren	Pacific Telephone
1963	Castaneda Ralph	Pacific Telephone

380 S WILLARD AVE

<u>Year</u>	<u>Uses</u>	<u>Source</u>
2006	LOPEZJaine	Haines Company, Inc.
	LOPEZ Andres	Haines Company, Inc.
	PEREZ Emesto	Haines Company, Inc.
1986	Shipman James & ikuan	Pacific Bell
1985	CHAMBERJIAN MICHAEL G	Pacific Bell
	ASA	Pacific Bell

FINDINGS

<u>Year</u>	<u>Uses</u>	<u>Source</u>
1980	Serda Loretta	Pacific Telephone
	Echano Cezar	Pacific Telephone
1975	LAMBERT MICHAEL	Pacific Telephone
	ALDAR MARGARET H	Pacific Telephone
1963	Landras Philippe	Pacific Telephone
	Williams Bud	Pacific Telephone
	Mercure Eloy	Pacific Telephone
	DAllessandro Joe	Pacific Telephone
	Cooper Jas	Pacific Telephone

S WILLARD CT

361 S WILLARD CT

<u>Year</u>	<u>Uses</u>	<u>Source</u>
1985	BIORDAHI DENNIS	Pacific Bell

SAN CARLOS

1523 SAN CARLOS

<u>Year</u>	<u>Uses</u>	<u>Source</u>
1963	Mels Palm Bowl	Pacific Telephone

SAN CARLOS ST W

1465 SAN CARLOS ST W

<u>Year</u>	<u>Uses</u>	<u>Source</u>
2000	LOUS VILLAGE	Haines & Company
	MULLER Thomas	Haines & Company
1996	LOUS VILLAGE	Pacific Bell
1975	Lous Village restr	Pacific Telephone
1970	Lous Village restr	R. L. Polk & Co.
1966	LOUS VILLAGE RESTR	R. L. Polk & Co.
1960	Lous Village restr	R. L. Polk Co.
1955	Lous Village restr	R. L. Polk Co.
1950	Lous Village restr	R. L. Polk & Co.
1945	Beasley A J restr	R. L. Polk Co.
1940	Turner John	R. L. Polk Co.
	Smith Roy	R. L. Polk Co.
	Smith Harry	R. L. Polk Co.
	Slabough Edw	R. L. Polk Co.

FINDINGS

<u>Year</u>	<u>Uses</u>	<u>Source</u>
1940	Means Harold	R. L. Polk Co.
	Mc Gill L G	R. L. Polk Co.
	Martin Dewey	R. L. Polk Co.
	Davis C F	R. L. Polk Co.
	Campbell E D	R. L. Polk Co.
	Breshears Clara Mrs gro	R. L. Polk Co.
1935	Breshears E O gro o	R. L. Polk & Co. of California
1930	May Park Auto Camp	R. L. Polk Co. of California
	Drum Jan gro and gas sta	R. L. Polk Co. of California

1468 SAN CARLOS ST W

<u>Year</u>	<u>Uses</u>	<u>Source</u>
2000	TORRES Mildred	Haines & Company
1975	Discount Fashion	Pacific Telephone
1970	Vacant	R. L. Polk & Co.
1960	Vacant	R. L. Polk Co.
1955	Mc Callum Jas	R. L. Polk Co.
1950	Mc Callum Jas	R. L. Polk & Co.
1945	Mc Callum Jas	R. L. Polk Co.
1940	Mc Callum Jas	R. L. Polk Co.

1470 SAN CARLOS ST W

<u>Year</u>	<u>Uses</u>	<u>Source</u>
2000	AUTO DETAIL ROBLES	Haines & Company
	CHAUS AUTOMOTIVE	Haines & Company
	GOLDBERG Edna	Haines & Company
	ROBLES AUTO DETAIL	Haines & Company
1996	VIET LONG II AUTOMOTIVE	Pacific Bell
	AUTO DETAIL BY ROBLES	Pacific Bell
1975	Perfection Transmission auto repr	Pacific Telephone
1966	B & P FOREIGN CARS REPAIR SERV	R. L. Polk & Co.
1960	A 1 Body & Paint Shop reprs	R. L. Polk Co.
1955	Shofners Brake Shop	R. L. Polk Co.
	Wergin Bros Body & Fender Works	R. L. Polk Co.
1950	Crews D C auto repr	R. L. Polk & Co.
	Vitale Geo auto body repr	R. L. Polk & Co.
1945	Van Ness R R well driller	R. L. Polk Co.

FINDINGS

1473 SAN CARLOS ST W

<u>Year</u>	<u>Uses</u>	<u>Source</u>
1960	Vacant	R. L. Polk Co.
1955	Santoro Louis S	R. L. Polk Co.
1950	Santoro L S	R. L. Polk & Co.
	Polizzi P H	R. L. Polk & Co.
1945	Regier A J J	R. L. Polk Co.
1940	Buffington L R	R. L. Polk Co.
1935	Buffington L R o	R. L. Polk & Co. of California
1930	Porter W J roofing contr	R. L. Polk Co. of California
	Porter S L Mrs o	R. L. Polk Co. of California

1478 SAN CARLOS ST W

<u>Year</u>	<u>Uses</u>	<u>Source</u>
1966	MARINOS IMPORTED MOTOR REPAIR AUTO REPR	R. L. Polk & Co.

1480 SAN CARLOS ST W

<u>Year</u>	<u>Uses</u>	<u>Source</u>
2000	RENT A WRECK	Haines & Company
	OLDE TOWNE AUTO SLS	Haines & Company
	RENT A WRECK	Haines & Company
	RENTAWRECK	Haines & Company
1996	OLDE TOWNE AUTO SALES	Pacific Bell
1975	Matts Auto Sales used cars	Pacific Telephone
1970	Countryman Bill Motors	R. L. Polk & Co.
1966	COUNTRYMAN BILL MOTORS	R. L. Polk & Co.
1960	Ferguson & Wiens used cars	R. L. Polk Co.
1955	Ferguson & Wiems used cars	R. L. Polk Co.
1950	Coombs R W used cars	R. L. Polk & Co.
1945	Combs R W used cars	R. L. Polk Co.

1481 SAN CARLOS ST W

<u>Year</u>	<u>Uses</u>	<u>Source</u>
1960	Buffington Lloyd R	R. L. Polk Co.
1955	Buffington Lloyd R	R. L. Polk Co.
1950	Buffington L R	R. L. Polk & Co.
1945	Buffington L R	R. L. Polk Co.
1940	Allen J T	R. L. Polk Co.
1935	Henris Herman o	R. L. Polk & Co. of California
1930	Henris Herman	R. L. Polk Co. of California

FINDINGS

1493 SAN CARLOS ST W

<u>Year</u>	<u>Uses</u>	<u>Source</u>
2000	MIEULI Pauline	Haines & Company
1996	EASY RENT A CAR	Pacific Bell
	G 1 AUTO REPAIR	Pacific Bell
1975	Clarke J	Pacific Telephone
	/ Vacant	Pacific Telephone
1970	Vacant	R. L. Polk & Co.
	B & K Motorcycle sls & serv	R. L. Polk & Co.
1966	1/2 FRAME SHOP THE	R. L. Polk & Co.
	MANSON JEROLD C	R. L. Polk & Co.
1960	Bebic Anton	R. L. Polk Co.
1955	Bebic Anton	R. L. Polk Co.
1950	Bonicich F J	R. L. Polk & Co.
	Bebic Antone	R. L. Polk & Co.
1945	Belic Antone	R. L. Polk Co.
1940	Bebic Anton	R. L. Polk Co.
1935	Dinochi Andw	R. L. Polk & Co. of California
1930	Freeman L E	R. L. Polk Co. of California
	Freeman J E	R. L. Polk Co. of California

1498 SAN CARLOS ST W

<u>Year</u>	<u>Uses</u>	<u>Source</u>
1945	Van Ness R R	R. L. Polk Co.
1940	Van Ness R R	R. L. Polk Co.

1499 SAN CARLOS ST W

<u>Year</u>	<u>Uses</u>	<u>Source</u>
2000	DELMUTOLO & RUIZ	Haines & Company
	BIAGINI Victor	Haines & Company
1996	DEL MUTOLO & RUIZ	Pacific Bell
1975	Del Mutolo & Ruiz Investors real est	Pacific Telephone
	Del Mutolo Ruiz Real Estate	Pacific Telephone
	Insurance	Pacific Telephone
1970	Del Mutolo & Ruiz Investors real est inv	R. L. Polk & Co.
	Del Mutolo Ruiz Real Estate & Insurance	R. L. Polk & Co.
1966	DEL MUTOLO RUIZ REAL ESTATE & INSURANCE	R. L. Polk & Co.
	DEL MUTOLO RUIZ & ORMSBY INVESTORS REAL EST INVESTORS	R. L. Polk & Co.
1960	Del Mutolo Ruiz Real Est & Ins	R. L. Polk Co.

FINDINGS

<u>Year</u>	<u>Uses</u>	<u>Source</u>
1960	Joes TV reprs	R. L. Polk Co.
1955	Del Mutolo & Ruiz Realty Co	R. L. Polk Co.
1950	Pizzo J C	R. L. Polk & Co.
1945	Pizzo J C	R. L. Polk Co.
1940	Pizzo J C	R. L. Polk Co.
1935	Grayhek G E o	R. L. Polk & Co. of California
1930	Grayhek G E o	R. L. Polk Co. of California

1500 SAN CARLOS ST W

<u>Year</u>	<u>Uses</u>	<u>Source</u>
2000	BIONDI Florine	Haines & Company
	ALPINE AUTOSALES	Haines & Company
1996	ALPINE AUTO SALES	Pacific Bell
1975	Bells Used Cars used cars	Pacific Telephone
1966	BOYD & FLOYD CARS	R. L. Polk & Co.
1955	Collegiate Mtrs used cars	R. L. Polk Co.

1501 SAN CARLOS ST W

<u>Year</u>	<u>Uses</u>	<u>Source</u>
1930	Di Fiore Dominico	R. L. Polk Co. of California
1925	Di Fiore Domenico	R. L. Polk & Co.
1922	Di Fiore D D	R. L. Polk Co.

1510 SAN CARLOS ST W

<u>Year</u>	<u>Uses</u>	<u>Source</u>
1960	Greeninger Al Mtrs used cars	R. L. Polk Co.
1955	Zerosoft Water Softeners Co	R. L. Polk Co.
1950	Dorn & Jones real est	R. L. Polk & Co.

1518 SAN CARLOS ST W

<u>Year</u>	<u>Uses</u>	<u>Source</u>
1955	Cross J C	R. L. Polk Co.
1950	Dudley O H	R. L. Polk & Co.

1520 SAN CARLOS ST W

<u>Year</u>	<u>Uses</u>	<u>Source</u>
2000	ROE Martha	Haines & Company
	DRAGON TATTOO	Haines & Company
	YANKEE ENGINEUITY	Haines & Company
1996	DRAGON TATTOO	Pacific Bell

FINDINGS

<u>Year</u>	<u>Uses</u>	<u>Source</u>
1996	YANKEE ENGINEUITY	Pacific Bell
1975	Vacant	Pacific Telephone
1970	Jer Marai Saucy Sales notions whol	R. L. Polk & Co.
1966	M & W BOWLING SUPPLY	R. L. Polk & Co.
1960	Western Bowling Sups	R. L. Polk Co.
1955	a Empire Sht Mtl & Htg	R. L. Polk Co.
1950	Marino Michil cigars	R. L. Polk & Co.
1945	a Watson F J	R. L. Polk Co.
	Goodwin Jas	R. L. Polk Co.
1940	Goodwin Jas	R. L. Polk Co.

1522 SAN CARLOS ST W

<u>Year</u>	<u>Uses</u>	<u>Source</u>
2000	RAINBOW GIFTS & BALLOONS	Haines & Company
	RAINBOW	Haines & Company
	RAINBOW SMOKE SHOP	Haines & Company
	WIZARDS & RAINBOWS BALLOONS	Haines & Company
1996	RAINBOW GIFTS & BALLOONS	Pacific Bell
1975	accessory dealers	Pacific Telephone
	Coast Cycle Accessories motorcycle	Pacific Telephone
1970	Pacific Studio photog	R. L. Polk & Co.
1966	BEAUTY BELLE COIFFURES	R. L. Polk & Co.
1960	Vacant	R. L. Polk Co.
1955	Addressograph Sls Agcy	R. L. Polk Co.
	Multigraph Sls Agcy	R. L. Polk Co.
1950	Falco Carmin auto repr	R. L. Polk & Co.
	Motor Parts Co whol	R. L. Polk & Co.

1523 SAN CARLOS ST W

<u>Year</u>	<u>Uses</u>	<u>Source</u>
2000	FIESTA CHECK CASHNG	Haines & Company
	A M F BOWLING CENTERS	Haines & Company
	WOLFE Elliott	Haines & Company
	R & D PROFESSIONAL BOWLING SERVS	Haines & Company
1996	R AND PROFESSIONAL BOWLING SERVICES	Pacific Bell
	FIESTA CHECK CASHING	Pacific Bell
	FIESTA LANES	Pacific Bell
1975	Fiesta Lanes bowling	Pacific Telephone

FINDINGS

<u>Year</u>	<u>Uses</u>	<u>Source</u>
1970	Fiesta Lanes bowling	R. L. Polk & Co.
1966	FIESTA LANES BCWLING	R. L. Polk & Co.
1960	Mels Palm Bowl Bowling alley	R. L. Polk Co.

1524 SAN CARLOS ST W

<u>Year</u>	<u>Uses</u>	<u>Source</u>
2000	DULCERIA MI CARNAVAL PARTY SPL	Haines & Company
1996	DULCERIA MI CARNAVAL PARTY SUPPLY	Pacific Bell
1975	Ireland Direct Mail Advertising	Pacific Telephone
1970	Ireland Direct Mail Advertising	R. L. Polk & Co.
1966	IRELAND DIRECT MAIL ADVERTISING	R. L. Polk & Co.
1960	Ireland Direct Mail Adv	R. L. Polk Co.
1955	Ireland Bonnie Letter Shop	R. L. Polk Co.
1950	Van Vieck Realty	R. L. Polk & Co.

1525 SAN CARLOS ST W

<u>Year</u>	<u>Uses</u>	<u>Source</u>
1966	SHARIN SYSTEM CAR WASH	R. L. Polk & Co.
1955	Vacant	R. L. Polk Co.
	1/2 Mezinski Amalia Mrs	R. L. Polk Co.
1950	Williams K J Mrs	R. L. Polk & Co.
	Jarman Edith L	R. L. Polk & Co.
1945	Sims P J	R. L. Polk Co.
	Jarman Edith L	R. L. Polk Co.
1940	Jarman Jane Mrs	R. L. Polk Co.
1935	Jarman Jane Mrs o	R. L. Polk & Co. of California
1930	Jarman Jane Mrs	R. L. Polk Co. of California

1526 SAN CARLOS ST W

<u>Year</u>	<u>Uses</u>	<u>Source</u>
2000	NO CURRENT LISTING	Haines & Company
1996	PARTICIPACIONES SOCIALES EXCLUSIVAS	Pacific Bell
	PARTICIPACIONES SOCIALES EXCLUSIVAS	Pacific Bell
1975	Carpet & Linoleum Plaza Inc	Pacific Telephone
1970	Waynes Linoleum & Shade Co venetian blinds Indry	R. L. Polk & Co.
1966	WAYNES LINOLEUM & SHADE CO VENETIAN BLINDS LNDRY	R. L. Polk & Co.

FINDINGS

<u>Year</u>	<u>Uses</u>	<u>Source</u>
1960	Waynes Linoleum & Shade Co	R. L. Polk Co.
1955	Waynes Linoleum & Shades	R. L. Polk Co.
1950	Smith W H linoleums	R. L. Polk & Co.

1528 SAN CARLOS ST W

<u>Year</u>	<u>Uses</u>	<u>Source</u>
2000	BUDGET AWARDS	Haines & Company
1996	BUDGET AWARDS	Pacific Bell
1975	Tracy Kemp Karate	Pacific Telephone
1970	Acme Business Machines Co	R. L. Polk & Co.
1966	ACME BUSINESS MACHINES CO	R. L. Polk & Co.
1960	Custom Kitchens Inc genl contrs	R. L. Polk Co.
1955	Pacific Judo Academy physio therapy	R. L. Polk Co.
1950	Mc Guire J P paint	R. L. Polk & Co.
	Mc Guire G E genl contr	R. L. Polk & Co.

1531 SAN CARLOS ST W

<u>Year</u>	<u>Uses</u>	<u>Source</u>
2000	MEINEKE DSCNT MFFLR	Haines & Company
1996	MEINEKE DISCOUNT MUFFLERS	Pacific Bell

1533 SAN CARLOS ST W

<u>Year</u>	<u>Uses</u>	<u>Source</u>
2000	GRODSKY Kayla	Haines & Company
1970	Robo Car Wash	R. L. Polk & Co.

1544 SAN CARLOS ST W

<u>Year</u>	<u>Uses</u>	<u>Source</u>
2000	STIPANOV Cynthia	Haines & Company
	MAXIM AUTO CENTER	Haines & Company
1996	MAXIM AUTO CENTER	Pacific Bell
1975	Premier Motors used cars	Pacific Telephone
1970	Premier Motors used cars	R. L. Polk & Co.
1966	PIONEER DODGE INC USED CARS	R. L. Polk & Co.
1960	Holiday Mtrs used cars	R. L. Polk Co.
1955	Thompson Geo G used cars	R. L. Polk Co.
1950	Ficarra Martin	R. L. Polk & Co.
	Bartolone Saml	R. L. Polk & Co.
1945	Shirley Leo scales	R. L. Polk Co.
1940	Shirleys L Scale Shop	R. L. Polk Co.

FINDINGS

<u>Year</u>	<u>Uses</u>	<u>Source</u>
1940	Shirley Lee	R. L. Polk Co.
1935	Shirley L scale mech o	R. L. Polk & Co. of California

1548 SAN CARLOS ST W

<u>Year</u>	<u>Uses</u>	<u>Source</u>
1966	DRY DOCK THE EOAT SLS & SERV	R. L. Polk & Co.
1960	Warehouse Sls whse	R. L. Polk Co.
1955	1548 50 L & W Mfg Co machy mfrs	R. L. Polk Co.
1950	L & W Mfg Co machy	R. L. Polk & Co.

1549 SAN CARLOS ST W

<u>Year</u>	<u>Uses</u>	<u>Source</u>
1955	Grayhek Ann	R. L. Polk Co.
1950	Grayhek Ann	R. L. Polk & Co.
1945	Grayhek Ann	R. L. Polk Co.
1940	Grayhek Ann	R. L. Polk Co.
1935	Grayhek Ann o	R. L. Polk & Co. of California
1930	Grayhek Ann Mrs o	R. L. Polk Co. of California

1550 SAN CARLOS ST W

<u>Year</u>	<u>Uses</u>	<u>Source</u>
2000	NO CURRENT LISTING	Haines & Company
1955	1548 50 L & W Mfg Co machy mfrs	R. L. Polk Co.
1950	San Jose Pipe & Tank Co	R. L. Polk & Co.
1945	SJ Well & Pump Co	R. L. Polk Co.
1940	San Jose Mill & Pump Co	R. L. Polk Co.
1935	San Jose Well & Pump Works Ltd	R. L. Polk & Co. of California

1555 SAN CARLOS ST W

<u>Year</u>	<u>Uses</u>	<u>Source</u>
2000	NB AUTO CONNECTION	Haines & Company
1996	N B AUTO CONNECTION	Pacific Bell
1975	Vacant	Pacific Telephone
1970	Bowmans Sam Chevron Service	R. L. Polk & Co.
1966	BOWMANS SAM CHEVRON SERVICE GAS STA	R. L. Polk & Co.
1960	Bwomans Sam Chevron Serv	R. L. Polk Co.
1955	Hercher Automotive Serv gas sta	R. L. Polk Co.
1950	Banchero Ray gas sta	R. L. Polk & Co.
1945	Osborne E M gas sta	R. L. Polk Co.

FINDINGS

<u>Year</u>	<u>Uses</u>	<u>Source</u>
1940	Brooks A E gas sta	R. L. Polk Co.
1935	Pimentel F J o	R. L. Polk & Co. of California
1930	Pimentel F J o	R. L. Polk Co. of California

1557 SAN CARLOS ST W

<u>Year</u>	<u>Uses</u>	<u>Source</u>
2000	N B AUTO REPAIR	Haines & Company
1996	MITARS AUTO SERVICE	Pacific Bell
1975	Juls Brake & Wheel Service auto	Pacific Telephone
1970	Juls Brake & Wheel Service auto repr	R. L. Polk & Co.
1966	JULS BRAKE & WHEEL SERVICE AUTO REPR	R. L. Polk & Co.
1960	Kens Brake & Wheel Serv	R. L. Polk Co.
1955	Kens Brake & Wheel	R. L. Polk Co.
1950	Garcia L E plmbr	R. L. Polk & Co.

1558 SAN CARLOS ST W

<u>Year</u>	<u>Uses</u>	<u>Source</u>
2000	NO CURRENT LISTING	Haines & Company
1975	Jack In The Box Drive Thru restr	Pacific Telephone
1970	Jack In The Box restr	R. L. Polk & Co.

1560 SAN CARLOS ST W

<u>Year</u>	<u>Uses</u>	<u>Source</u>
1966	WESTERN PLYWOOD CO DOORS	R. L. Polk & Co.
1960	Western Plywood Co doors	R. L. Polk Co.

1570 SAN CARLOS ST W

<u>Year</u>	<u>Uses</u>	<u>Source</u>
2000	UNIV & STATE EMPLOYEES CREDIT UN	Haines & Company
1996	CALIF STATE EMPLOYEES CREDIT UNION OF SAN	Pacific Bell
1960	Vic & Tonys Cabinet Shop	R. L. Polk Co.
	San Jose Refinishing appl refinishing	R. L. Polk Co.
1955	Boy Jeans Ind Welding & Fabricating	R. L. Polk Co.

1574 SAN CARLOS ST W

<u>Year</u>	<u>Uses</u>	<u>Source</u>
2000	CALENDRINO Maleo	Haines & Company
1996	SAN JOSE AUTO WHOLESALERS	Pacific Bell

FINDINGS

<u>Year</u>	<u>Uses</u>	<u>Source</u>
1975	Greeninger Al Esquire used cars	Pacific Telephone
1970	Jacks Squire Motors used cars	R. L. Polk & Co.
1966	GREENINGERS AL ESQUIRE MOTORS USED CARS	R. L. Polk & Co.
1960	Filippts Windmill Mtrs used cars	R. L. Polk Co.
	Ablett Frank T used cars	R. L. Polk Co.

1585 SAN CARLOS ST W

<u>Year</u>	<u>Uses</u>	<u>Source</u>
2000	EASY RENT A CAR	Haines & Company
	IMPORTS AUTO SERVICE	Haines & Company
	ROBERTS AUTO CENTER	Haines & Company
	ROBERTS AUTO CENTER	Haines & Company
1996	B ANTONIOS DETAILING	Pacific Bell
	B RAS AUTO SERVICE	Pacific Bell
	YIPS AUTO BODY SHOP	Pacific Bell
	IMPORTS AUTO SERVICE	Pacific Bell
1975	Bliss Automotive Service	Pacific Telephone
1970	Bliss Automotive Service	R. L. Polk & Co.
1966	BLISS AUTOMOTIVE SERVICE	R. L. Polk & Co.
1960	Automatic Transmission Serv auto repr	R. L. Polk Co.
	Bliss Auto Serv repr	R. L. Polk Co.
1955	Bliss Auto Serv repr	R. L. Polk Co.
1950	Bliss Auto Serv	R. L. Polk & Co.
	Chandler & Pemberton garage	R. L. Polk & Co.
1945	Bliss Auto Serv	R. L. Polk Co.
1940	Bliss Auto Service	R. L. Polk Co.
	Bliss Geo	R. L. Polk Co.
1935	Bliss Geo gas sta o	R. L. Polk & Co. of California
1930	Bliss Geo gas sta	R. L. Polk Co. of California

1595 SAN CARLOS ST W

<u>Year</u>	<u>Uses</u>	<u>Source</u>
1940	Bliss M S	R. L. Polk Co.
1935	Bliss Julia Mrs o	R. L. Polk & Co. of California
1930	Bliss Sidney	R. L. Polk Co. of California

1596 SAN CARLOS ST W

<u>Year</u>	<u>Uses</u>	<u>Source</u>
1950	San Jose Pipe & Tank Co plant	R. L. Polk & Co.

FINDINGS

1605 SAN CARLOS ST W

<u>Year</u>	<u>Uses</u>	<u>Source</u>
2000	HARAMIS Peter	Haines & Company
	RENT A CENTER	Haines & Company
1996	RENT A CENTER	Pacific Bell
1975	Gem Mart The lapidary sup	Pacific Telephone
	U S Lapidary Supply Co Inc	Pacific Telephone
1970	Gem Mart The lapidary sup	R. L. Polk & Co.
	U S Lapidary Supply Co Inc	R. L. Polk & Co.
1966	MAC FARLANES CANDIES	R. L. Polk & Co.
1960	Bona Sera Mtr Co used cars	R. L. Polk Co.

1617 SAN CARLOS ST W

<u>Year</u>	<u>Uses</u>	<u>Source</u>
2000	US UNIFORMS	Haines & Company
1996	US UNIFORMS	Pacific Bell
1975	Tandy Leather Co	Pacific Telephone
1970	Vacant	R. L. Polk & Co.
1966	SAINTE CLAIRE MORTGAGE CO	R. L. Polk & Co.

1625 SAN CARLOS ST W

<u>Year</u>	<u>Uses</u>	<u>Source</u>
2000	NO CURRENT LISTING	Haines & Company
1975	American Finance Corp	Pacific Telephone
1970	American Finance Corp finance co	R. L. Polk & Co.
1966	AMERICAN ACCEPTANCE CORP FINANCE CO	R. L. Polk & Co.

Sandra Kay Ct

1553 Sandra Kay Ct

<u>Year</u>	<u>Uses</u>	<u>Source</u>
2014	CRESCENT MOON CREATIVE GIFTS	EDR Digital Archive
	CRESCENT MOON CREATIVE GIFTS	EDR Digital Archive
2010	CRESCENT MOON CREATIVE GIFTS	EDR Digital Archive
	CRESCENT MOON CREATIVE GIFTS	EDR Digital Archive

FINDINGS

SANDRA KAY CT

1553 SANDRA KAY CT

<u>Year</u>	<u>Uses</u>	<u>Source</u>
2006	a INTAGLIATA Lauren	Haines Company, Inc.

Sandra Kay Ct

1559 Sandra Kay Ct

<u>Year</u>	<u>Uses</u>	<u>Source</u>
2014	BUENA VISTA COMMONS	EDR Digital Archive
	BUENA VISTA COMMONS	EDR Digital Archive
2010	BUENA VISTA COMMONS	EDR Digital Archive
	BUENA VISTA COMMONS	EDR Digital Archive

SANDRA KAY CT

1559 SANDRA KAY CT

<u>Year</u>	<u>Uses</u>	<u>Source</u>
2006	a GONZALEZ Ramona	Haines Company, Inc.

1565 SANDRA KAY CT

<u>Year</u>	<u>Uses</u>	<u>Source</u>
2006	NGUYEN Thieu Anh L	Haines Company, Inc.
	a THAI Kuang	Haines Company, Inc.

1571 SANDRA KAY CT

<u>Year</u>	<u>Uses</u>	<u>Source</u>
2006	a TUVan	Haines Company, Inc.

1577 SANDRA KAY CT

<u>Year</u>	<u>Uses</u>	<u>Source</u>
2006	CACERES Veronica	Haines Company, Inc.

1583 SANDRA KAY CT

<u>Year</u>	<u>Uses</u>	<u>Source</u>
2006	o SUTHERLIN James	Haines Company, Inc.

1589 SANDRA KAY CT

<u>Year</u>	<u>Uses</u>	<u>Source</u>
2006	s KUNZJayme	Haines Company, Inc.

FINDINGS

1595 SANDRA KAY CT

<u>Year</u>	<u>Uses</u>	<u>Source</u>
2006	FUJIMOTOTy	Haines Company, Inc.

SIERRA AVE

1576 SIERRA AVE

<u>Year</u>	<u>Uses</u>	<u>Source</u>
2000	TILLER Nathan	Haines & Company

1580 SIERRA AVE

<u>Year</u>	<u>Uses</u>	<u>Source</u>
2006	a BALANDRA Rcardo	Haines Company, Inc.
2000	BALANDRA Ricardo	Haines & Company
1986	Schechter Bruce D	Pacific Bell
1985	SCHED TER	Pacific Bell
1975	TRIPLETT C M	Pacific Telephone
	Triplett Vida E Mrs	Pacific Telephone
1966	BLACK DWIGHT G	R. L. Polk & Co.
1963	Euwer Leah	Pacific Telephone
1960	Euwer Leah Mrs	R. L. Polk Co.
1957	Euwer Leah	R. L. Polk Co.
	EUWER LEAH	Pacific Telephone
1955	Euwer Leah Mrs 3c B	R. L. Polk Co.
1950	Gallagher C S	R. L. Polk & Co.
1945	Ehrler J A	R. L. Polk Co.
1940	Finlay H G	R. L. Polk Co.
1935	Heinzen F W o	R. L. Polk & Co. of California
1930	Heinzen F W o	R. L. Polk Co. of California

1585 SIERRA AVE

<u>Year</u>	<u>Uses</u>	<u>Source</u>
2006	RIOSAlberto	Haines Company, Inc.
2000	APOLINAR Maricruz	Haines & Company
1975	Becker A	Pacific Telephone
1970	Wren Michl	R. L. Polk & Co.
1966	BASSETT LEONA MRS	R. L. Polk & Co.
1963	Bassett Leona Mrs	Pacific Telephone
1960	Moore Marie S	R. L. Polk Co.
1955	Rexroad Robt A	R. L. Polk Co.

FINDINGS

<u>Year</u>	<u>Uses</u>	<u>Source</u>
1950	Vacant	R. L. Polk & Co.
1945	Sladck T G	R. L. Polk Co.
1940	Badami A G	R. L. Polk Co.
1935	Jameson T C o	R. L. Polk & Co. of California
1930	Jameson T C o	R. L. Polk Co. of California

1590 SIERRA AVE

<u>Year</u>	<u>Uses</u>	<u>Source</u>
2006	NGUYEN Hoa	Haines Company, Inc.
2000	LOFRANCO Joseph	Haines & Company
1975	Lofranco Joseph	Pacific Telephone
1970	Lofranco Joseph	R. L. Polk & Co.
1966	PAVIC TADA	R. L. Polk & Co.
1963	Pavic Zelko	Pacific Telephone
1960	No return	R. L. Polk Co.
1957	Follett E E	R. L. Polk Co.
	FOLLETT E E	Pacific Telephone
1955	Follett Edwin E	R. L. Polk Co.
1950	Terry G C	R. L. Polk & Co.
1945	Thompson E L Mrs	R. L. Polk Co.
1940	Williams G A	R. L. Polk Co.
1935	Hail J A	R. L. Polk & Co. of California
1930	Stitt C J	R. L. Polk Co. of California

1595 SIERRA AVE

<u>Year</u>	<u>Uses</u>	<u>Source</u>
2006	a WARREN Jennifer	Haines Company, Inc.
2000	MARTIN Louis	Haines & Company
1980	Saxton CL	Pacific Telephone
	Saxton J H	Pacific Telephone
1975	VAN SIG MAN ROBT L	Pacific Telephone
	Van Siegman Robt	Pacific Telephone
1966	POLL MADELEINE E MRS	R. L. Polk & Co.
1963	Poll Madeleine Mrs	Pacific Telephone
1960	Perkins Allyn F	R. L. Polk Co.
1957	Perkins Allyn F	R. L. Polk Co.
	PERKINS ALLYN F	Pacific Telephone
1955	Perkins Allyn F	R. L. Polk Co.
1950	Adams G A	R. L. Polk & Co.

FINDINGS

<u>Year</u>	<u>Uses</u>	<u>Source</u>
1945	Muth L E	R. L. Polk Co.
1940	Poley J D	R. L. Polk Co.
1930	Gordon J B jr	R. L. Polk Co. of California

1655 SIERRA AVE

<u>Year</u>	<u>Uses</u>	<u>Source</u>
1970	Samuelson Signe E	R. L. Polk & Co.

1680 SIERRA AVE

<u>Year</u>	<u>Uses</u>	<u>Source</u>
1970	Triplett Vida E Mrs	R. L. Polk & Co.

1695 SIERRA AVE

<u>Year</u>	<u>Uses</u>	<u>Source</u>
1970	Poll Madeleine E Mrs	R. L. Polk & Co.

SIERRA DR

1581 SIERRA DR

<u>Year</u>	<u>Uses</u>	<u>Source</u>
2001	USKI NAndrea	Haines Company, Inc.

SIERRA RD

1585 SIERRA RD

<u>Year</u>	<u>Uses</u>	<u>Source</u>
1957	REXROAD ROBT A R	Pacific Telephone

W SAN CARLOS

1465 W SAN CARLOS

<u>Year</u>	<u>Uses</u>	<u>Source</u>
1963	LOWS VILLAGE	Pacific Telephone
	A SANTORO Lous Village	Pacific Telephone
1957	Lous Village	R. L. Polk Co.

1468 W SAN CARLOS

<u>Year</u>	<u>Uses</u>	<u>Source</u>
1963	Stonehouse Richard	Pacific Telephone
	Gillam Henry	Pacific Telephone
	Lavender & Lace	Pacific Telephone

FINDINGS

1470 W SAN CARLOS

<u>Year</u>	<u>Uses</u>	<u>Source</u>
1963	A 1 BODY & PAINT SHOP	Pacific Telephone
1957	Shofners Brake Service	R. L. Polk Co.
	Wergin Bros Body & Fender Works	R. L. Polk Co.

1475 W SAN CARLOS

<u>Year</u>	<u>Uses</u>	<u>Source</u>
1963	Alert Answering Service	Pacific Telephone

1480 W SAN CARLOS

<u>Year</u>	<u>Uses</u>	<u>Source</u>
1986	JEROME MOTOR SALES	Pacific Bell
1963	FERGUSON GEORGE used cars	Pacific Telephone
1957	Wiens John W Ferguson & Wiens	R. L. Polk Co.
	Ferguson & Wiens used cars	R. L. Polk Co.

1481 W SAN CARLOS

<u>Year</u>	<u>Uses</u>	<u>Source</u>
1957	Apra Frank	R. L. Polk Co.
	Buffington L R r	R. L. Polk Co.
	Apra Celeste	R. L. Polk Co.

1493 W SAN CARLOS

<u>Year</u>	<u>Uses</u>	<u>Source</u>
1957	Bebic Anton	R. L. Polk Co.

1499 W SAN CARLOS

<u>Year</u>	<u>Uses</u>	<u>Source</u>
1963	SPAULDING STUDIO OF DANCE ART	Pacific Telephone
	DEL MUTOLO & RUIZ rl est ins	Pacific Telephone
	RUIZ SAL A Del Mutolo & Ruiz	Pacific Telephone
1957	Del Mut 6lo R Qp Del Mutdlo & Ruiz r	R. L. Polk Co.
	/ i	R. L. Polk Co.
	DEL MUTOLO & RUIZ rl est & ins	R. L. Polk Co.
	Ruiz Sal A Del Miutolo & Ruiz	R. L. Polk Co.

1510 W SAN CARLOS

<u>Year</u>	<u>Uses</u>	<u>Source</u>
1963	HOUSE OF HARDTOPS WEST	Pacific Telephone
1957	Glad Go Motors	R. L. Polk Co.

FINDINGS

1520 W SAN CARLOS

<u>Year</u>	<u>Uses</u>	<u>Source</u>
1963	Speed Inc	Pacific Telephone
	WESTERN BOWLING SUPPLY	Pacific Telephone

1522 W SAN CARLOS

<u>Year</u>	<u>Uses</u>	<u>Source</u>
1957	Addressograph Sales Agcy	R. L. Polk Co.
	Multigraph Sales Agcy	R. L. Polk Co.

1523 W SAN CARLOS

<u>Year</u>	<u>Uses</u>	<u>Source</u>
1985	ARCSTAT SERVICE	Pacific Bell

1524 W SAN CARLOS

<u>Year</u>	<u>Uses</u>	<u>Source</u>
1963	Bill Ireland Direct Mail Advertising	Pacific Telephone
	IRELAND DIRECT MAIL ADVERTISING	Pacific Telephone
1957	Ireland Bonnie dir ml advg	R. L. Polk Co.
	Bonnie Ireland dir ml advg	R. L. Polk Co.

1525 W SAN CARLOS

<u>Year</u>	<u>Uses</u>	<u>Source</u>
1963	Sharin System The car wash	Pacific Telephone

1526 W SAN CARLOS

<u>Year</u>	<u>Uses</u>	<u>Source</u>
1986	Malvase Michael Carpet & Linoleum Plaza Inc	Pacific Bell
1963	WAYNES LINOLEUM & SHADE CO	Pacific Telephone
1957	Smith Wayne Waynes Linolm & Shade Co	R. L. Polk Co.
	Waynes Linoteum & Shade Co	R. L. Polk Co.

1528 W SAN CARLOS

<u>Year</u>	<u>Uses</u>	<u>Source</u>
1963	Acme Business Machines	Pacific Telephone
	ACME BUSINESS MACHINES	Pacific Telephone
	Stemkoski John J Acme Bus Machs	Pacific Telephone
1957	Montero Wm L Pac Judo Acadmny	R. L. Polk Co.

FINDINGS

1544 W SAN CARLOS

<u>Year</u>	<u>Uses</u>	<u>Source</u>
1963	Holiday Motors	Pacific Telephone
	Pine Ray A Holiday Motrs	Pacific Telephone
	Holiday Motors	Pacific Telephone
	Carpenter Jim holiday Motrs	Pacific Telephone
1957	Thompson Geo G used cars	R. L. Polk Co.

1548 W SAN CARLOS

<u>Year</u>	<u>Uses</u>	<u>Source</u>
1963	Warehouse	Pacific Telephone
	Josephs Carpet Co	Pacific Telephone

1549 W SAN CARLOS

<u>Year</u>	<u>Uses</u>	<u>Source</u>
1957	Hankes Kenneth	R. L. Polk Co.

1555 W SAN CARLOS

<u>Year</u>	<u>Uses</u>	<u>Source</u>
1963	Bowmans Sam Chevron Service	Pacific Telephone
1957	Herchers Automotive Setrvce	R. L. Polk Co.

1557 W SAN CARLOS

<u>Year</u>	<u>Uses</u>	<u>Source</u>
1963	JULS BRAKE & WHEEL	Pacific Telephone

1560 W SAN CARLOS

<u>Year</u>	<u>Uses</u>	<u>Source</u>
1963	WESTERN PLYWOOD CO	Pacific Telephone

1574 W SAN CARLOS

<u>Year</u>	<u>Uses</u>	<u>Source</u>
1963	Greeninger Al Esquire Motors	Pacific Telephone
	Esquire Motors	Pacific Telephone

1585 W SAN CARLOS

<u>Year</u>	<u>Uses</u>	<u>Source</u>
1963	BLISS AUTO SERVICE	Pacific Telephone
1957	ROUSE & WILLIAMSON see Bliss Auto Serv	R. L. Polk Co.
	WILLIAMSON & ROUSE see Bliss Auto Service:::	R. L. Polk Co.

FINDINGS

1605 W SAN CARLOS

<u>Year</u>	<u>Uses</u>	<u>Source</u>
1963	Macfarlanes Candies	Pacific Telephone

1520A W SAN CARLOS

<u>Year</u>	<u>Uses</u>	<u>Source</u>
1985	H D ENGINE & TRANSMISSION REBUILDING	Pacific Bell

W San Carlos St

1464 W San Carlos St

<u>Year</u>	<u>Uses</u>	<u>Source</u>
2014	NEW TONING	EDR Digital Archive
	OKUBO ALFRED Y	EDR Digital Archive
	OKUBO ALFRED Y	EDR Digital Archive
	NEW TONING	EDR Digital Archive
2010	OKUBO ALFRED Y	EDR Digital Archive
	OKUBO ALFRED Y	EDR Digital Archive

W SAN CARLOS ST

1465 W SAN CARLOS ST

<u>Year</u>	<u>Uses</u>	<u>Source</u>
2006	LOUS VILLAGE	Haines Company, Inc.
1991	LOU S VILLAGE	PACIFIC BELL WHITE PAGES
	LOUS VILLAGE	PACIFIC BELL WHITE PAGES
1986	LOUS VILLAGE	Pacific Bell
1985	LOU S VILLAGE	Pacific Bell
1957	LOE S VILLAGE	Pacific Telephone

1468 W SAN CARLOS ST

<u>Year</u>	<u>Uses</u>	<u>Source</u>
1991	Nguyen Thi Huu	PACIFIC BELL WHITE PAGES
	NGUYEN THI HUU	PACIFIC BELL WHITE PAGES
1986	Total Look Beauty Salone	Pacific Bell
	Nguyen Thi Huu	Pacific Bell
1985	WEST REALTY	Pacific Bell
	NGUYEN HAO	Pacific Bell
1980	Ranch Ron W	Pacific Telephone

FINDINGS

W San Carlos St

1470 W San Carlos St

<u>Year</u>	<u>Uses</u>	<u>Source</u>
2014	AUTO DETAIL BY ROBLES	EDR Digital Archive
	MNK SMOG TEST ONLY	EDR Digital Archive
	MNK SMOG TEST ONLY	EDR Digital Archive
	AUTO DETAIL BY ROBLES	EDR Digital Archive
2010	AUTO DETAIL BY ROBLES	EDR Digital Archive
	AUTO DETAIL BY ROBLES	EDR Digital Archive

W SAN CARLOS ST

1470 W SAN CARLOS ST

<u>Year</u>	<u>Uses</u>	<u>Source</u>
2006	ROBLES AUTO	Haines Company, Inc.
	AUTOMOTIVE	Haines Company, Inc.
	CHAUS	Haines Company, Inc.
	ROBLES	Haines Company, Inc.
	AUTO DETAIL	Haines Company, Inc.
	DETAIL	Haines Company, Inc.
1991	BRIGG S CLE ODE TAILIS HOP	PACIFIC BELL WHITE PAGES
	DEAN LEE AUTO	PACIFIC BELL WHITE PAGES
	Dean Lee Auto	PACIFIC BELL WHITE PAGES
1986	Dean Lee Auto	Pacific Bell
	Briggs Cleo Detail Shop	Pacific Bell
1985	DEAN LEE AUTO	Pacific Bell
	CHAU LIET	Pacific Bell
	BRIGG S CLEO DETAIL SHOP	Pacific Bell
1975	PERFECTION TRANSMISSIONS	Pacific Telephone
1957	WERGIN BROS BODY & FENDER WORKS	Pacific Telephone
	SHOFNER S BRAKE SERVICE	Pacific Telephone

W San Carlos St

1473 W San Carlos St

<u>Year</u>	<u>Uses</u>	<u>Source</u>
2014	SURANI ENTERPRISE	EDR Digital Archive
	SURANI ENTERPRISE	EDR Digital Archive

FINDINGS

1480 W San Carlos St

<u>Year</u>	<u>Uses</u>	<u>Source</u>
2014	MAGNIFICENT AAA CERTIFIED MOTO	EDR Digital Archive
	PUBLIC AUTO WHOLESALE	EDR Digital Archive
	PUBLIC AUTO WHOLESALE	EDR Digital Archive
	MAGNIFICENT AAA CERTIFIED MOTO	EDR Digital Archive
2010	SAFIRAN SIAMAK	EDR Digital Archive
	PUBLIC AUTO WHOLESALE	EDR Digital Archive
	PUBLIC AUTO WHOLESALE	EDR Digital Archive
	SAFIRAN SIAMAK	EDR Digital Archive

W SAN CARLOS ST

1480 W SAN CARLOS ST

<u>Year</u>	<u>Uses</u>	<u>Source</u>
2006	TOP NOTCH AUTO	Haines Company, Inc.
	SALES	Haines Company, Inc.
	ROYALAUTO	Haines Company, Inc.
	WHOLESALE	Haines Company, Inc.
	TOP NOTCH AUTO	Haines Company, Inc.
	SALES	Haines Company, Inc.
1991	JEROME MOTOR SALES	PACIFIC BELL WHITE PAGES
	JE ROME MOTOR S ALE S	PACIFIC BELL WHITE PAGES
1985	JEROME MOTOR SALES	Pacific Bell
1980	JEROME MOTOR SALES	Pacific Telephone
1975	MATT S AUTO SALES	Pacific Telephone
1957	FERGUSON & WIENS USED CARS	Pacific Telephone
	WIENS JOHN W FERGUSON & WIENS	Pacific Telephone

1481 W SAN CARLOS ST

<u>Year</u>	<u>Uses</u>	<u>Source</u>
1957	BUFFINGTON L R R	Pacific Telephone

W San Carlos St

1489 W San Carlos St

<u>Year</u>	<u>Uses</u>	<u>Source</u>
2014	IDEOLOGY STUDIO	EDR Digital Archive
	IDEOLOGY STUDIO	EDR Digital Archive

FINDINGS

1493 W San Carlos St

<u>Year</u>	<u>Uses</u>	<u>Source</u>
2014	FASTCREDIT FINANCIAL INC	EDR Digital Archive
	FASTCREDIT FINANCIAL INC	EDR Digital Archive

W SAN CARLOS ST

1493 W SAN CARLOS ST

<u>Year</u>	<u>Uses</u>	<u>Source</u>
1986	Heaton John	Pacific Bell
	Aut A Rent Sales	Pacific Bell
1985	MOSTLY WHOLESale	Pacific Bell
	JOHNSON J	Pacific Bell
1980	Guzman Jose	Pacific Telephone
1975	CLARKE J	Pacific Telephone
1957	BEBHIC ANION	Pacific Telephone

W San Carlos St

1499 W San Carlos St

<u>Year</u>	<u>Uses</u>	<u>Source</u>
2014	SARSONS INC	EDR Digital Archive
	SARSONS INC	EDR Digital Archive
2010	SARSONS INC	EDR Digital Archive
	SARSONS INC	EDR Digital Archive

W SAN CARLOS ST

1499 W SAN CARLOS ST

<u>Year</u>	<u>Uses</u>	<u>Source</u>
2006	RLEST	Haines Company, Inc.
	DEL MUTOLO & RUIZ	Haines Company, Inc.
1991	RUIZ S AL A DEL MUTOLO & ROIZ	PACIFIC BELL WHITE PAGES
	RUIZ JOSEPH F ATTY	PACIFIC BELL WHITE PAGES
	Ruiz Joseph F atty	PACIFIC BELL WHITE PAGES
	i DELMUTOLO & RUIZ dest &ins	PACIFIC BELL WHITE PAGES
	Del Monte Eugene A	PACIFIC BELL WHITE PAGES
1986	Ruiz Joseph F atty	Pacific Bell
	DEL MUTOLO & RUIZ rl est & ins	Pacific Bell
1985	RUIZ SAL A DEL MUTOLO & RUIZ	Pacific Bell
	RUIZ JOSEPH F ATTY	Pacific Bell

FINDINGS

<u>Year</u>	<u>Uses</u>	<u>Source</u>
1985	DEL MUTOLO & RUIZ RL EST & INS	Pacific Bell
1975	DEL MUTOLO & RUIZ RL EST & INS	Pacific Telephone
	KEY INSURANCE	Pacific Telephone
	RUIZ SAL A DEL MUTOLO & RUIZ L	Pacific Telephone
1957	DEL MUTOLO & RUIZ RL EST & INS	Pacific Telephone
	DEL MUTOFO R O DEL MUTOLO & RUIZ	Pacific Telephone

W San Carlos St

1500 W San Carlos St

<u>Year</u>	<u>Uses</u>	<u>Source</u>
2014	M&R AUTO SALES INC	EDR Digital Archive
	M&R AUTO SALES INC	EDR Digital Archive
2010	SENNA MOTORS	EDR Digital Archive
	SENNA MOTORS	EDR Digital Archive

W SAN CARLOS ST

1500 W SAN CARLOS ST

<u>Year</u>	<u>Uses</u>	<u>Source</u>
2006	MODERN CLASSIC	Haines Company, Inc.
	SAN FRAN INTL FINE	Haines Company, Inc.
1991	ALPINE AUTO SALES	PACIFIC BELL WHITE PAGES
	Alpine Auto Sales	PACIFIC BELL WHITE PAGES
1986	Alpine Auto Sales	Pacific Bell
1985	AUTO ROW SALES & LEASE	Pacific Bell
1980	Second Car City No Two	Pacific Telephone

1518 W SAN CARLOS ST

<u>Year</u>	<u>Uses</u>	<u>Source</u>
1957	YUIKI FRANK	Pacific Telephone

W San Carlos St

1520 W San Carlos St

<u>Year</u>	<u>Uses</u>	<u>Source</u>
2014	SAN JOSE RESTORATION CHURCH	EDR Digital Archive
	SAN JOSE RESTORATION CHURCH	EDR Digital Archive
2010	SAN JOSE RESTORATION CHURCH	EDR Digital Archive
	SAN JOSE RESTORATION CHURCH	EDR Digital Archive

FINDINGS

W SAN CARLOS ST

1520 W SAN CARLOS ST

<u>Year</u>	<u>Uses</u>	<u>Source</u>
2006	DRAGON TATTOO	Haines Company, Inc.
	ENGINEUITY	Haines Company, Inc.
	YANKEE	Haines Company, Inc.
1991	Dragon Tattoo	PACIFIC BELL WHITE PAGES
	DRAGON TATTOO	PACIFIC BELL WHITE PAGES
1986	Dragon Tattoo	Pacific Bell
1985	DRAGON TATTOO	Pacific Bell

W San Carlos St

1522 W San Carlos St

<u>Year</u>	<u>Uses</u>	<u>Source</u>
2014	ANNS BEAUTY BARBER	EDR Digital Archive
	ANNS BEAUTY BARBER	EDR Digital Archive
2010	ANNS BEAUTY BARBER	EDR Digital Archive
	HORIZON PORTRAIT STUDIO	EDR Digital Archive
	HORIZON PORTRAIT STUDIO	EDR Digital Archive
	ANNS BEAUTY BARBER	EDR Digital Archive

W SAN CARLOS ST

1522 W SAN CARLOS ST

<u>Year</u>	<u>Uses</u>	<u>Source</u>
2006	HORFZON PORTRAIT	Haines Company, Inc.
	STUDIO	Haines Company, Inc.
1991	YANKEE ENGINEUITY	PACIFIC BELL WHITE PAGES
	I	PACIFIC BELL WHITE PAGES
	YANKE E E N GIN E UITY	PACIFIC BELL WHITE PAGES
1986	Sportsters Of San Jose	Pacific Bell
1985	SPORTSTERS OF SAN JOSE	Pacific Bell
1975	CUSTOM CYCLE ACCESSORIES	Pacific Telephone
	CUSTOM CHROME INC	Pacific Telephone
	COAST CYCLE ACCESSORIES	Pacific Telephone
1957	ADDRESSOGRAPH SALES AGCY	Pacific Telephone

FINDINGS

1523 W SAN CARLOS ST

<u>Year</u>	<u>Uses</u>	<u>Source</u>
1991	ARC STAT SERVICE	PACIFIC BELL WHITE PAGES
	FIESTA CHECK CASHING	PACIFIC BELL WHITE PAGES
	FIESTA LANES	PACIFIC BELL WHITE PAGES
	ARC Stat Service	PACIFIC BELL WHITE PAGES
	Fiesta Check Cashing	PACIFIC BELL WHITE PAGES
	Fiesta Lanes	PACIFIC BELL WHITE PAGES
1986	ARC Stat Service	Pacific Bell
	ARC Stat Service	Pacific Bell
	And Chili Cafe	Pacific Bell
	Fiesta Lanes	Pacific Bell
1985	AND CHILI CAFE	Pacific Bell
	FIESTA LANES	Pacific Bell
	ICHIBAN SPORTS	Pacific Bell
1980	Fiesta Lanes	Pacific Telephone
	Fiest Restaurant	Pacific Telephone
1975	FIESTA LANES	Pacific Telephone
	FIESTA RESTAURANT	Pacific Telephone

W San Carlos St

1524 W San Carlos St

<u>Year</u>	<u>Uses</u>	<u>Source</u>
2014	VU DAVID	EDR Digital Archive
	AL SANCHEZ INCOME TAX	EDR Digital Archive
	AL SANCHEZ INCOME TAX	EDR Digital Archive
	VU DAVID	EDR Digital Archive
2010	VU DAVID	EDR Digital Archive
	AL SANCHEZ INCOME TAX	EDR Digital Archive
	AL SANCHEZ INCOME TAX	EDR Digital Archive
	VU DAVID	EDR Digital Archive

W SAN CARLOS ST

1524 W SAN CARLOS ST

<u>Year</u>	<u>Uses</u>	<u>Source</u>
1991	Ireland Direct Mail Advertising	PACIFIC BELL WHITE PAGES
	IRELAND DIRECT MAIL ADVERTISING	PACIFIC BELL WHITE PAGES
1986	Ireland Direct Mail Advertising	Pacific Bell

FINDINGS

<u>Year</u>	<u>Uses</u>	<u>Source</u>
1985	IRELAND DIRECT MAIL ADVERTISING	Pacific Bell
1980	IRELAND DIRECT MAIL ADVERTISING	Pacific Telephone
1957	IRELAND BONNIE DIR ML ADVG	Pacific Telephone
	BONNIE IRELAND DIR ML ADVG	Pacific Telephone

W San Carlos St

1526 W San Carlos St

<u>Year</u>	<u>Uses</u>	<u>Source</u>
2014	FERNANDOS TUXEDO	EDR Digital Archive
	MAGALLON OSWALDO	EDR Digital Archive
	FERNANDOS TUXEDO	EDR Digital Archive
	MAGALLON OSWALDO	EDR Digital Archive
2010	CARPET AND LINOLEUM PLAZA	EDR Digital Archive
	FERNANDOS TUXEDO	EDR Digital Archive
	CARPET AND LINOLEUM PLAZA	EDR Digital Archive
	FERNANDOS TUXEDO	EDR Digital Archive

W SAN CARLOS ST

1526 W SAN CARLOS ST

<u>Year</u>	<u>Uses</u>	<u>Source</u>
2006	TUXEDOS	Haines Company, Inc.
	FERNANDOS	Haines Company, Inc.
1991	W AYN E S W IN DOW COVE RIN GS	PACIFIC BELL WHITE PAGES
	FLOORCRAFT	PACIFIC BELL WHITE PAGES
	MALVASE MICHAEL CARPET & LINOLEUM PLAZA INC	PACIFIC BELL WHITE PAGES
	CARPE T & LIN OLE UM PLAZA IN C	PACIFIC BELL WHITE PAGES
	WAYNES WINDOW COVERINGS	PACIFIC BELL WHITE PAGES
	Malvase Michael Carpet & Linoleum Plaza Inc	PACIFIC BELL WHITE PAGES
	Floorcraft	PACIFIC BELL WHITE PAGES
	CARPET & LINOLEUM PLAZA INC	PACIFIC BELL WHITE PAGES
1986	CARPET & LINOLEUM PLAZA INC	Pacific Bell
1985	WAYNE S FLOOR & WINDOW COVERINGS	Pacific Bell
	MALVASE MICHAEL CARPET & LINALEUM PLAZA INC	Pacific Bell
	CARPET & LINOLEUM PLAZA INC	Pacific Bell
1975	CARPET & LINOLEUM PLAZA INC	Pacific Telephone

FINDINGS

<u>Year</u>	<u>Uses</u>	<u>Source</u>
1975	LINOLEUM & CARPET PLAZA INC	Pacific Telephone
	MALVASE MICHAEL CARPET & LINRNILEUM PIANO INC	Pacific Telephone
	WAYNE S LINOLEUM & SHADE CO	Pacific Telephone
1957	SMITH WAYVNE WAYNE S LINOLM & SHADE CO	Pacific Telephone
	WAYNE S LINOLEUM & SHADE CO	Pacific Telephone

W San Carlos St

1528 W San Carlos St

<u>Year</u>	<u>Uses</u>	<u>Source</u>
2014	LT SECRET GIFT AND PURE WATER	EDR Digital Archive
	LT SECRET GIFT AND PURE WATER	EDR Digital Archive
2010	LT SECRET GIFT AND PURE WATER	EDR Digital Archive
	LT SECRET GIFT AND PURE WATER	EDR Digital Archive

W SAN CARLOS ST

1528 W SAN CARLOS ST

<u>Year</u>	<u>Uses</u>	<u>Source</u>
2006	BUDGETAWARDS	Haines Company, Inc.
1991	BUDGET AWARDS	PACIFIC BELL WHITE PAGES
	Budget Awards	PACIFIC BELL WHITE PAGES
1986	Budget Awards	Pacific Bell
1985	BUDGET AWARDS	Pacific Bell
1957	PACIFIC JUDO ACADEMY	Pacific Telephone
	MONTERO WM L PAC JUDO ACADMY	Pacific Telephone

W San Carlos St

1531 W San Carlos St

<u>Year</u>	<u>Uses</u>	<u>Source</u>
2010	MEINEKE CAR CARE CENTER	EDR Digital Archive
	MEINEKE CAR CARE CENTER	EDR Digital Archive

W SAN CARLOS ST

1531 W SAN CARLOS ST

<u>Year</u>	<u>Uses</u>	<u>Source</u>
2006	MFFLR	Haines Company, Inc.

FINDINGS

<u>Year</u>	<u>Uses</u>	<u>Source</u>
2006	MEINEKEDSCNT	Haines Company, Inc.
1991	MEINEKE DISCOUNT MUFFLERS	PACIFIC BELL WHITE PAGES
	ME IN E KE DIS COUN T MUFFLE RS	PACIFIC BELL WHITE PAGES
1986	MEINEKE DISCOUNT MUFFLERS	Pacific Bell
1985	TUNING ETC	Pacific Bell

W San Carlos St

1544 W San Carlos St

<u>Year</u>	<u>Uses</u>	<u>Source</u>
2014	BAY AREA CAR SALES LLC	EDR Digital Archive
	BAY AREA CAR SALES LLC	EDR Digital Archive
2010	BAY AREA CAR SALES LLC	EDR Digital Archive
	BAYWATCH UNLTD ENTERPRISES	EDR Digital Archive
	BAY AREA CAR SALES LLC	EDR Digital Archive
	BAYWATCH UNLTD ENTERPRISES	EDR Digital Archive

W SAN CARLOS ST

1544 W SAN CARLOS ST

<u>Year</u>	<u>Uses</u>	<u>Source</u>
1991	Auto Row Sales & Lease	PACIFIC BELL WHITE PAGES
	AUTO ROW SALES & LEASE	PACIFIC BELL WHITE PAGES
1986	Auto Row Sales & Lease	Pacific Bell
1985	RAINBOW RESALES	Pacific Bell
1980	Malibu Mot Ors	Pacific Telephone
1975	PREMIER MOTORS	Pacific Telephone
1957	THOMPSON GEO G USED CARS	Pacific Telephone

1549 W SAN CARLOS ST

<u>Year</u>	<u>Uses</u>	<u>Source</u>
1957	HANKES KENNETH	Pacific Telephone

W San Carlos St

1555 W San Carlos St

<u>Year</u>	<u>Uses</u>	<u>Source</u>
2014	LOTUS AUTO SALES	EDR Digital Archive
	LOTUS AUTO SALES	EDR Digital Archive
2010	LOTUS AUTO SALES	EDR Digital Archive

FINDINGS

<u>Year</u>	<u>Uses</u>	<u>Source</u>
2010	LOTUS AUTO SALES	EDR Digital Archive

W SAN CARLOS ST

1555 W SAN CARLOS ST

<u>Year</u>	<u>Uses</u>	<u>Source</u>
2006	Di SHOAshoof	Haines Company, Inc.
1980	Auto Mart	Pacific Telephone

W San Carlos St

1557 W San Carlos St

<u>Year</u>	<u>Uses</u>	<u>Source</u>
2010	DANESH ENTERPRISES	EDR Digital Archive
	DANESH ENTERPRISES	EDR Digital Archive

W SAN CARLOS ST

1557 W SAN CARLOS ST

<u>Year</u>	<u>Uses</u>	<u>Source</u>
1991	AUTO MART	PACIFIC BELL WHITE PAGES
	Auto Mart	PACIFIC BELL WHITE PAGES
1986	Auto Mart	Pacific Bell
1985	AUTO MART	Pacific Bell
1975	JUL S BRAKE & WHEEL	Pacific Telephone

W San Carlos St

1558 W San Carlos St

<u>Year</u>	<u>Uses</u>	<u>Source</u>
2014	MARK III INC	EDR Digital Archive
	MARK III INC	EDR Digital Archive
2010	MARK III INC	EDR Digital Archive
	MARK III INC	EDR Digital Archive

W SAN CARLOS ST

1558 W SAN CARLOS ST

<u>Year</u>	<u>Uses</u>	<u>Source</u>
1985	JACK-IN-THE-BOX DRIVE-THRU GENL OFC	Pacific Bell

FINDINGS

<u>Year</u>	<u>Uses</u>	<u>Source</u>
1975	JACK-IN-THE-BOX DRIVE-THRU	Pacific Telephone

W San Carlos St

1563 W San Carlos St

<u>Year</u>	<u>Uses</u>	<u>Source</u>
2014	NEW LION LIQUORS	EDR Digital Archive
	NEW LION LIQUORS	EDR Digital Archive
2010	NEW LION LIQUORS	EDR Digital Archive
	NEW LION LIQUORS	EDR Digital Archive

1570 W San Carlos St

<u>Year</u>	<u>Uses</u>	<u>Source</u>
2014	USE CREDIT UNION	EDR Digital Archive
	AUTOLAND INC	EDR Digital Archive
	USE CREDIT UNION	EDR Digital Archive
	AUTOLAND INC	EDR Digital Archive
2010	USE CREDIT UNION	EDR Digital Archive
	UNIVERSITY & STATE EMPLOYEES C	EDR Digital Archive
	UNIVERSITY & STATE EMPLOYEES C	EDR Digital Archive
	USE CREDIT UNION	EDR Digital Archive

W SAN CARLOS ST

1570 W SAN CARLOS ST

<u>Year</u>	<u>Uses</u>	<u>Source</u>
2006	USE CRE 9 T UNION	Haines Company, Inc.
1991	Calif State Employees Credit Union Of San Jose	PACIFIC BELL WHITE PAGES
	CALIF STATE EMPLOYEES CREDIT UNION OF SAN JOSE	PACIFIC BELL WHITE PAGES
1986	Calif State Employees Credit Union Of San Jose	Pacific Bell
1985	CALIF STATE EMPLOYEES CREDIT UNION OF SAN JOSE	Pacific Bell
1980	Calif State Employees Credit Union Of San Jose	Pacific Telephone

FINDINGS

W San Carlos St

1574 W San Carlos St

<u>Year</u>	<u>Uses</u>	<u>Source</u>
2014	SAN JOSE AUTO EXCHANGE INC	EDR Digital Archive
	ED EMADI INC	EDR Digital Archive
	SAN JOSE AUTO EXCHANGE INC	EDR Digital Archive
	ED EMADI INC	EDR Digital Archive
2010	ED EMADI INC	EDR Digital Archive
	ED EMADI INC	EDR Digital Archive

W SAN CARLOS ST

1574 W SAN CARLOS ST

<u>Year</u>	<u>Uses</u>	<u>Source</u>
2006	PAYLESSAUTO	Haines Company, Inc.
1991	Auto World San Jose	PACIFIC BELL WHITE PAGES
	AUTO WORLD SAN JOSE	PACIFIC BELL WHITE PAGES
1985	GREENINGER AL ESQUIRE MOTORS	Pacific Bell
	ESQUIRE MOTORS	Pacific Bell
1975	GREENINGER AL ESQUIRE MOTORS	Pacific Telephone
	ESQUIRE MOTORS	Pacific Telephone
1957	GENERAL LEE S USED CARS	Pacific Telephone

W San Carlos St

1585 W San Carlos St

<u>Year</u>	<u>Uses</u>	<u>Source</u>
2014	STEVES AUTO REPAIR	EDR Digital Archive
	IMPORTS AUTO SERVICE	EDR Digital Archive
	W SAN CARLOS SMOG ONLY CENTER	EDR Digital Archive
	SMART SMOG CHECK INC	EDR Digital Archive
	STEVES AUTO REPAIR	EDR Digital Archive
	IMPORTS AUTO SERVICE	EDR Digital Archive
	W SAN CARLOS SMOG ONLY CENTER	EDR Digital Archive
	SMART SMOG CHECK INC	EDR Digital Archive
2010	IMPORTS AUTO SERVICE	EDR Digital Archive
	W SAN CARLOS SMOG ONLY CENTER	EDR Digital Archive
	STEVES AUTO REPAIR	EDR Digital Archive
	IMPORTS AUTO SERVICE	EDR Digital Archive

FINDINGS

<u>Year</u>	<u>Uses</u>	<u>Source</u>
2010	W SAN CARLOS SMOG ONLY CENTER	EDR Digital Archive
	STEVES AUTO REPAIR	EDR Digital Archive

W SAN CARLOS ST

1585 W SAN CARLOS ST

<u>Year</u>	<u>Uses</u>	<u>Source</u>
2006	BMWIMPORTS	Haines Company, Inc.
	AUTO SERVICE	Haines Company, Inc.
	IMPOr TSAUTO	Haines Company, Inc.
	SERVICE	Haines Company, Inc.
	QUALFTYAUTO	Haines Company, Inc.
	REPAIR	Haines Company, Inc.
	QUALITYAUTO	Haines Company, Inc.
	REPAIR	Haines Company, Inc.
	ROYALAUTO	Haines Company, Inc.
	GLASS	Haines Company, Inc.
	W SAN CARLOS	Haines Company, Inc.
	SMOG ONLY	Haines Company, Inc.
	CENTER	Haines Company, Inc.
1991	Viet Long	PACIFIC BELL WHITE PAGES
	CHAU S AUTO BODY CENTER	PACIFIC BELL WHITE PAGES
	VIET LONG	PACIFIC BELL WHITE PAGES
1986	Quoc Te Auto Care	Pacific Bell
1985	BLISS AUTO	Pacific Bell
1980	BLISS AUTO	Pacific Telephone
1975	BLISS AUTO SERVICE	Pacific Telephone
	WILLIAMSON WILL BLISS AUTO SERVICE	Pacific Telephone
1957	ROUSE & WILLIAMSON SEE BLISS AUTO SERV	Pacific Telephone
	WILLIAMSON & ROUSE SEE BLISS AUTO SERVICE	Pacific Telephone

1603 W SAN CARLOS ST

<u>Year</u>	<u>Uses</u>	<u>Source</u>
1980	GEM MART THE	Pacific Telephone

FINDINGS

W San Carlos St

1605 W San Carlos St

<u>Year</u>	<u>Uses</u>	<u>Source</u>
2014	RENT-A-CENTER INC	EDR Digital Archive
	RENT-A-CENTER INC	EDR Digital Archive
2010	RENT-A-CENTER INC	EDR Digital Archive
	RENT-A-CENTER INC	EDR Digital Archive

W SAN CARLOS ST

1605 W SAN CARLOS ST

<u>Year</u>	<u>Uses</u>	<u>Source</u>
2006	RENT A CENTER	Haines Company, Inc.
1991	American Trans Video	PACIFIC BELL WHITE PAGES
	ATV Service Center	PACIFIC BELL WHITE PAGES
	AMERICAN TRANS VIDEO	PACIFIC BELL WHITE PAGES
	ATV SERVICE CENTER	PACIFIC BELL WHITE PAGES
1985	LARGE & TALL FACTORY OUTLET	Pacific Bell
1975	U S LAPIDARY SUPPLY CO INC	Pacific Telephone
	GEM MART THE	Pacific Telephone
	Gem Mart The	Pacific Telephone

W San Carlos St

1616 W San Carlos St

<u>Year</u>	<u>Uses</u>	<u>Source</u>
2014	WHOLESALE AUTO PLAZA INC	EDR Digital Archive
	WHOLESALE AUTO PLAZA INC	EDR Digital Archive
2010	SAN JOSE AUTO EXCHANGE INC	EDR Digital Archive
	SAN JOSE AUTO EXCHANGE INC	EDR Digital Archive

W SAN CARLOS ST

1617 W SAN CARLOS ST

<u>Year</u>	<u>Uses</u>	<u>Source</u>
1986	Western Stereo	Pacific Bell
1985	WESTERN STEREO	Pacific Bell
1980	TANDY LEATHER CO	Pacific Telephone
1975	TANDY LEATHER CO	Pacific Telephone

FINDINGS

1625 W SAN CARLOS ST

<u>Year</u>	<u>Uses</u>	<u>Source</u>
1975	AMERICAN FINANCE CORP	Pacific Telephone
	AMERICAN ACCEPTANCE CORP SEE AMERICAN FINANCE CORP	Pacific Telephone

W San Carlos St

1635 W San Carlos St

<u>Year</u>	<u>Uses</u>	<u>Source</u>
2014	JEANS PALACE INC	EDR Digital Archive
	JEANS PALACE INC	EDR Digital Archive
2010	JEANS PALACE INC	EDR Digital Archive
	JEANS PALACE INC	EDR Digital Archive

1641 W San Carlos St

<u>Year</u>	<u>Uses</u>	<u>Source</u>
2010	DISCOUNT CITY	EDR Digital Archive
	DISCOUNT CITY	EDR Digital Archive

WILLARD AVE N

27 WILLARD AVE N

<u>Year</u>	<u>Uses</u>	<u>Source</u>
1955	27 37 Hinz Store Fixture Co	R. L. Polk Co.
1950	27 37 Provenzano Jos photo fnshr	R. L. Polk & Co.
1945	Geach H A clo mfr	R. L. Polk Co.
1940	Vacant	R. L. Polk Co.
1935	Geach H A underwear mfr	R. L. Polk & Co. of California
1930	Garden City Mfg Co underwear mfr	R. L. Polk Co. of California

30 WILLARD AVE N

<u>Year</u>	<u>Uses</u>	<u>Source</u>
1975	Roggy Robt L	Pacific Telephone
1970	Roggy Robt	R. L. Polk & Co.
1966	WILLIAMS RICHD L	R. L. Polk & Co.
1960	Madsen Gertrude Mrs	R. L. Polk Co.
1955	Roggy Emile W	R. L. Polk Co.
1950	Roggy E W	R. L. Polk & Co.
1945	Roggy E W	R. L. Polk Co.
1940	Roggy Emile	R. L. Polk Co.

FINDINGS

37 WILLARD AVE N

<u>Year</u>	<u>Uses</u>	<u>Source</u>
1955	27 37 Hinz Store Fixture Co	R. L. Polk Co.
1950	27 37 Provenzano Jos photo fnshr	R. L. Polk & Co.
1945	Dains G W cbt mkr	R. L. Polk Co.
1940	Vacant	R. L. Polk Co.

38 WILLARD AVE N

<u>Year</u>	<u>Uses</u>	<u>Source</u>
1975	Vacant	Pacific Telephone

42 WILLARD AVE N

<u>Year</u>	<u>Uses</u>	<u>Source</u>
1975	Vacant	Pacific Telephone
1970	Vacant	R. L. Polk & Co.
1966	MARTINEZ MANUEL M	R. L. Polk & Co.
1960	De Napoli Dominick	R. L. Polk Co.
1955	De Napoli Dominick	R. L. Polk Co.
1950	Di Fiore J D	R. L. Polk & Co.
1945	Di Fiore J D	R. L. Polk Co.
1940	Di Fiore Jos	R. L. Polk Co.
1935	Randazzo Peter o	R. L. Polk & Co. of California
1930	Randazzo Peter	R. L. Polk Co. of California

50 WILLARD AVE N

<u>Year</u>	<u>Uses</u>	<u>Source</u>
1975	Spatafore Nick	Pacific Telephone
1970	Spatafore Nicholas	R. L. Polk & Co.
1966	SPATAFORE NICHOLAS	R. L. Polk & Co.
1960	Spatafore Nicholas N	R. L. Polk Co.
1955	Spatafore Nicholas N	R. L. Polk Co.
1950	Spatafore N N	R. L. Polk & Co.
1945	Spatafore N N	R. L. Polk Co.
1940	spatafore N N	R. L. Polk Co.
1935	Hunt T E	R. L. Polk & Co. of California
1930	Hunt Edw	R. L. Polk Co. of California

58 WILLARD AVE N

<u>Year</u>	<u>Uses</u>	<u>Source</u>
1975	Gusta Fredk	Pacific Telephone
1970	Kellogg Donald E	R. L. Polk & Co.

FINDINGS

<u>Year</u>	<u>Uses</u>	<u>Source</u>
1966	JONES A I	R. L. Polk & Co.
1960	Fisher Wm V	R. L. Polk Co.
1955	Fisher Wm V	R. L. Polk Co.
1950	Fisher M I Mrs	R. L. Polk & Co.
1945	Fisher W V	R. L. Polk Co.
1940	Hall Randolph	R. L. Polk Co.
1935	Hall Randolph	R. L. Polk & Co. of California
1930	Menard Chas	R. L. Polk Co. of California

61 WILLARD AVE N

<u>Year</u>	<u>Uses</u>	<u>Source</u>
1975	Navarro Maria Mrs	Pacific Telephone
1970	Navarro Maria Mrs	R. L. Polk & Co.
1966	NO RETURN	R. L. Polk & Co.
1960	Colpin Mary A	R. L. Polk Co.
1955	Colpin Mary A	R. L. Polk Co.
1950	Colpin M A Mrs	R. L. Polk & Co.
1945	Colpin Mary A	R. L. Polk Co.
1940	Tallman R L	R. L. Polk Co.
1935	Colpin A G o	R. L. Polk & Co. of California
1930	Colpin A G	R. L. Polk Co. of California

68 WILLARD AVE N

<u>Year</u>	<u>Uses</u>	<u>Source</u>
1975	Kingston Michael	Pacific Telephone
1970	Leastad Christopher	R. L. Polk & Co.
1966	VANELLA BESSIE M	R. L. Polk & Co.
1960	Combs Floyd	R. L. Polk Co.
1955	Herman John J	R. L. Polk Co.
1950	Greene L H	R. L. Polk & Co.
1945	Henkel E H	R. L. Polk Co.
1940	Fisher W V	R. L. Polk Co.
1935	Fisher Wm	R. L. Polk & Co. of California
1930	Vacant	R. L. Polk Co. of California

69 WILLARD AVE N

<u>Year</u>	<u>Uses</u>	<u>Source</u>
1975	Forbes J	Pacific Telephone
1970	De Palma Mary Mrs	R. L. Polk & Co.

FINDINGS

<u>Year</u>	<u>Uses</u>	<u>Source</u>
1966	COOKE FANNIE I	R. L. Polk & Co.
1960	Alves Irene Mrs	R. L. Polk Co.
1955	De Coster Marveleen E Mrs	R. L. Polk Co.

71 WILLARD AVE N

<u>Year</u>	<u>Uses</u>	<u>Source</u>
1975	Marzullo M	Pacific Telephone
1970	Fulton Joan S Mrs	R. L. Polk & Co.
1966	NO RETURN	R. L. Polk & Co.
1960	Walker Chas H	R. L. Polk Co.
1955	Seedall Howard D	R. L. Polk Co.

76 WILLARD AVE N

<u>Year</u>	<u>Uses</u>	<u>Source</u>
1975	Anderson Gordon	Pacific Telephone
1970	Bray Charles A	R. L. Polk & Co.
1966	BRAY CHARLES A	R. L. Polk & Co.
1960	Bray Chas A	R. L. Polk Co.
1955	Bray Chas A	R. L. Polk Co.
1950	Bray C A	R. L. Polk & Co.
1945	Bray C A	R. L. Polk Co.
1940	Stout H C	R. L. Polk Co.
1935	Stout H C o	R. L. Polk & Co. of California
1930	Stout H C o	R. L. Polk Co. of California

77 WILLARD AVE N

<u>Year</u>	<u>Uses</u>	<u>Source</u>
1975	Vacant	Pacific Telephone
1970	No Return	R. L. Polk & Co.
1966	FAULKNER PHILLIP	R. L. Polk & Co.
1960	Quanrud Morris	R. L. Polk Co.
1955	Wilson John J jr	R. L. Polk Co.

79 WILLARD AVE N

<u>Year</u>	<u>Uses</u>	<u>Source</u>
1975	Braz Charles	Pacific Telephone
1970	Fleshman Wm T	R. L. Polk & Co.
1966	CASAUS GILBERT	R. L. Polk & Co.
1960	Roy Wm A	R. L. Polk Co.
1955	Lundy Robt G	R. L. Polk Co.

FINDINGS

83 WILLARD AVE N

<u>Year</u>	<u>Uses</u>	<u>Source</u>
1975	Dahertom Romiane	Pacific Telephone
1970	Cooke Fannie I	R. L. Polk & Co.
1966	CALLAGAN STEPH L	R. L. Polk & Co.
1960	Shaylor Evelyn Mrs	R. L. Polk Co.
1955	No return	R. L. Polk Co.

84 WILLARD AVE N

<u>Year</u>	<u>Uses</u>	<u>Source</u>
1975	Vacant	Pacific Telephone
	Everts Melvin G	Pacific Telephone
1970	Schoonov Bessie	R. L. Polk & Co.
	Tanabe Yoshio	R. L. Polk & Co.
1966	OLSOWSKI ROBT	R. L. Polk & Co.
1960	Riese Earl H	R. L. Polk Co.
	Palmer Frances B Mrs	R. L. Polk Co.
1955	Vacant	R. L. Polk Co.
1950	Van Meter H G	R. L. Polk & Co.
1945	Van Meter H G	R. L. Polk Co.
1940	Reiding Melvina Mrs	R. L. Polk Co.
1935	Reiding Melvina Mrs o	R. L. Polk & Co. of California
1930	Reiding Melvina Mrs	R. L. Polk Co. of California

85 WILLARD AVE N

<u>Year</u>	<u>Uses</u>	<u>Source</u>
1975	No Return	Pacific Telephone
1970	Richey Mack C	R. L. Polk & Co.
1966	DIETRICK EMERY J	R. L. Polk & Co.
1960	Dietrick Emery J	R. L. Polk Co.
1955	Britton Alf B	R. L. Polk Co.
1950	Provenzano Rose Mrs	R. L. Polk & Co.
1945	Provenzano Rose Mrs	R. L. Polk Co.
1940	Provenzano Jos	R. L. Polk Co.
1935	Provenzano Jos o	R. L. Polk & Co. of California
1930	Provenzano J C o	R. L. Polk Co. of California

90 WILLARD AVE N

<u>Year</u>	<u>Uses</u>	<u>Source</u>
1975	Torres Eljio	Pacific Telephone

FINDINGS

<u>Year</u>	<u>Uses</u>	<u>Source</u>
1970	Torres Ruben	R. L. Polk & Co.
1966	NO RETURN	R. L. Polk & Co.
1960	Vacant	R. L. Polk Co.
1955	Vacant	R. L. Polk Co.

92 WILLARD AVE N

<u>Year</u>	<u>Uses</u>	<u>Source</u>
1975	Kozlowski Anthony T	Pacific Telephone
1970	Vacant	R. L. Polk & Co.
1966	JONES ROBERTA MRS	R. L. Polk & Co.
1960	Sinibaldi Arth A real est broker	R. L. Polk Co.
1955	Jacobsen Stanley C	R. L. Polk Co.

93 WILLARD AVE N

<u>Year</u>	<u>Uses</u>	<u>Source</u>
1975	Vacant	Pacific Telephone
1970	Bozzi Margherita Mrs	R. L. Polk & Co.
1966	BOZZI MAROHERITA MRS	R. L. Polk & Co.
1960	Bozzi Angelo	R. L. Polk Co.
1955	Bozzi Angelo	R. L. Polk Co.
1950	Bozzi Angelo	R. L. Polk & Co.
1945	Bozzi Angelo	R. L. Polk Co.
1940	Bozzi Angelo	R. L. Polk Co.
1935	Bozzi Angelo	R. L. Polk & Co. of California
1930	Bates F R o	R. L. Polk Co. of California

98 WILLARD AVE N

<u>Year</u>	<u>Uses</u>	<u>Source</u>
1975	Stoker John W	Pacific Telephone
1970	Stoker John W	R. L. Polk & Co.
1966	SMITH ROBT L	R. L. Polk & Co.
1960	Smith Robt L	R. L. Polk Co.
1955	Borer Frank W	R. L. Polk Co.
1950	Patrino E J	R. L. Polk & Co.
1945	Patrina E J	R. L. Polk Co.
1940	Petrina E J	R. L. Polk Co.
1935	Stitt C J	R. L. Polk & Co. of California
1930	Falschi Guy o	R. L. Polk Co. of California

FINDINGS

99 WILLARD AVE N

<u>Year</u>	<u>Uses</u>	<u>Source</u>
1975	Cedar Richd G	Pacific Telephone
1970	Ponczek Raymond J	R. L. Polk & Co.
1966	ELLIS ARTH C	R. L. Polk & Co.
1960	Ellis Arth C	R. L. Polk Co.
1955	Ellis Arth C	R. L. Polk Co.
1950	Ellis A C	R. L. Polk & Co.
1945	Ellis A C	R. L. Polk Co.
1940	Ellis A C	R. L. Polk Co.
1935	Field E R Mrs o	R. L. Polk & Co. of California
1930	Field Z O o	R. L. Polk Co. of California

105 WILLARD AVE N

<u>Year</u>	<u>Uses</u>	<u>Source</u>
1975	Richardson Thos H	Pacific Telephone
1970	Sundell John A	R. L. Polk & Co.
1966	SUNDELL ALBERT JOHN	R. L. Polk & Co.
1960	Sundell Albert J	R. L. Polk Co.
1955	Sundell John	R. L. Polk Co.
1950	Sundell J A	R. L. Polk & Co.
1945	Shultz Wilma M	R. L. Polk Co.
1940	Morse De Milt	R. L. Polk Co.
1935	Rhoads R E	R. L. Polk & Co. of California
1930	Robinson F F Mrs	R. L. Polk Co. of California
	Fischer Lillie Mrs	R. L. Polk Co. of California

110 WILLARD AVE N

<u>Year</u>	<u>Uses</u>	<u>Source</u>
1935	Vacant	R. L. Polk & Co. of California
1930	Vacant	R. L. Polk Co. of California

111 WILLARD AVE N

<u>Year</u>	<u>Uses</u>	<u>Source</u>
1975	Kemp Lee	Pacific Telephone
1970	Erdahl Glenn S	R. L. Polk & Co.
1966	ERDAHL GLENN S	R. L. Polk & Co.
1960	Briles John J	R. L. Polk Co.
1955	Casey Raymond G	R. L. Polk Co.
1950	Moore B J	R. L. Polk & Co.

FINDINGS

<u>Year</u>	<u>Uses</u>	<u>Source</u>
1945	Ziegler R V	R. L. Polk Co.
1940	Possenti Attilio	R. L. Polk Co.
1935	Possenti Attilio o	R. L. Polk & Co. of California
1930	Vacant	R. L. Polk Co. of California

112 WILLARD AVE N

<u>Year</u>	<u>Uses</u>	<u>Source</u>
1975	Vacant	Pacific Telephone

114 WILLARD AVE N

<u>Year</u>	<u>Uses</u>	<u>Source</u>
1975	Oliver Elsie E	Pacific Telephone
1970	Taylor Lucy T Mrs	R. L. Polk & Co.
1966	ALLEGRO JOSEPHINE M MRS	R. L. Polk & Co.
1960	Allegro Josephine Mrs	R. L. Polk Co.
1955	Lanfri Geo P	R. L. Polk Co.
1950	Cox C R	R. L. Polk & Co.
1945	Surface Jacob	R. L. Polk Co.

116 WILLARD AVE N

<u>Year</u>	<u>Uses</u>	<u>Source</u>
1975	Beatty Randy	Pacific Telephone
1970	Hilscher Theo	R. L. Polk & Co.
1966	HILSCHER THEO	R. L. Polk & Co.
1960	Merlino Joe	R. L. Polk Co.
1955	Contorno Paul P	R. L. Polk Co.
1950	Contorno P P	R. L. Polk & Co.
1945	Kern H C	R. L. Polk Co.

117 WILLARD AVE N

<u>Year</u>	<u>Uses</u>	<u>Source</u>
1975	Vacant	Pacific Telephone
	Vacant	Pacific Telephone
1970	Hartley Thos	R. L. Polk & Co.
	Setterholm Avon L	R. L. Polk & Co.
1966	BARTON INEZ M MRS	R. L. Polk & Co.
	1/2 COFFEE WM E	R. L. Polk & Co.
1960	Barton Inez M Mrs	R. L. Polk Co.
	Ackerman Frank	R. L. Polk Co.
	1/2 No return	R. L. Polk Co.

FINDINGS

<u>Year</u>	<u>Uses</u>	<u>Source</u>
1955	No return	R. L. Polk Co.
	1/2 Vacant	R. L. Polk Co.
1950	1/2 Broadhurst David	R. L. Polk & Co.
	Frizzi Elsie	R. L. Polk & Co.
1945	Mc Cord J W	R. L. Polk Co.
1940	Concannon P T	R. L. Polk Co.
1935	Sweet M S o	R. L. Polk & Co. of California
1930	Smith W B o	R. L. Polk Co. of California

118 WILLARD AVE N

<u>Year</u>	<u>Uses</u>	<u>Source</u>
1975	Baker Marion H	Pacific Telephone
1970	Angulo Robt	R. L. Polk & Co.
1966	NO RETURN	R. L. Polk & Co.
1960	Matranga Salvador J	R. L. Polk Co.
1955	Matranga Salvador J	R. L. Polk Co.
1950	Cox C G	R. L. Polk & Co.
1945	Cox C G	R. L. Polk Co.

120 WILLARD AVE N

<u>Year</u>	<u>Uses</u>	<u>Source</u>
1975	No Return	Pacific Telephone
1970	Arnold Marie	R. L. Polk & Co.
1966	RAAB FRANK J	R. L. Polk & Co.
1960	Brookman John W	R. L. Polk Co.
1955	Pizzo Jos	R. L. Polk Co.
1950	Hiney W D	R. L. Polk & Co.
1945	Hiney W D	R. L. Polk Co.

124 WILLARD AVE N

<u>Year</u>	<u>Uses</u>	<u>Source</u>
1975	Di Leonardo Tony	Pacific Telephone
1970	Di Leonardo Tony	R. L. Polk & Co.
1966	CACCAMO LOUIS R	R. L. Polk & Co.
1960	Caccamo Louis R plstr contr	R. L. Polk Co.
1955	Caccamo Louis R	R. L. Polk Co.
1950	Caccamo L R	R. L. Polk & Co.
1945	Caccamo L R	R. L. Polk Co.
1940	Caccamo L R	R. L. Polk Co.

FINDINGS

<u>Year</u>	<u>Uses</u>	<u>Source</u>
1935	Caccamo Veta Mrs o	R. L. Polk & Co. of California
1930	Caccamo Veta Mrs o	R. L. Polk Co. of California

WILLARD AVE S

12 WILLARD AVE S

<u>Year</u>	<u>Uses</u>	<u>Source</u>
1970	Vacant	R. L. Polk & Co.

27 WILLARD AVE S

<u>Year</u>	<u>Uses</u>	<u>Source</u>
1940	Biondi Agostini	R. L. Polk Co.
1935	Biondi Agostino o	R. L. Polk & Co. of California
1930	Biondi Augustine Mrs o	R. L. Polk Co. of California

31 WILLARD AVE S

<u>Year</u>	<u>Uses</u>	<u>Source</u>
1940	Kealey F S	R. L. Polk Co.
1935	Robinson C E o	R. L. Polk & Co. of California
1930	Barnes C H	R. L. Polk Co. of California

34 WILLARD AVE S

<u>Year</u>	<u>Uses</u>	<u>Source</u>
1940	Roy Emily L nurse	R. L. Polk Co.
	Albee W E	R. L. Polk Co.
	Reisen A M	R. L. Polk Co.
1935	Albee W E o	R. L. Polk & Co. of California
	Reisen Al	R. L. Polk & Co. of California
	Roy Emile	R. L. Polk & Co. of California
1930	Albee W E	R. L. Polk Co. of California
	Riesen A M	R. L. Polk Co. of California
	Roy Emil	R. L. Polk Co. of California
	Riley J M	R. L. Polk Co. of California

35 WILLARD AVE S

<u>Year</u>	<u>Uses</u>	<u>Source</u>
1940	Lauchere Jules	R. L. Polk Co.
1935	Hewitt W B	R. L. Polk & Co. of California
1930	Torbert J M o	R. L. Polk Co. of California

FINDINGS

36 WILLARD AVE S

<u>Year</u>	<u>Uses</u>	<u>Source</u>
1940	Lerch M K	R. L. Polk Co.
	1/2 Lownes Merideth	R. L. Polk Co.
1935	Erickson I N	R. L. Polk & Co. of California
	Dun & Bradstreet Inc	R. L. Polk & Co. of California
	1/2 Church F B	R. L. Polk & Co. of California
1930	Valente Geo	R. L. Polk Co. of California
	Conger Thos	R. L. Polk Co. of California

39 WILLARD AVE S

<u>Year</u>	<u>Uses</u>	<u>Source</u>
1940	Siple Peter	R. L. Polk Co.
1935	Siple Peter o	R. L. Polk & Co. of California
1930	Siple Peter o	R. L. Polk Co. of California

41 WILLARD AVE S

<u>Year</u>	<u>Uses</u>	<u>Source</u>
1940	Lucas C A	R. L. Polk Co.
	Firth Gene	R. L. Polk Co.
1935	Paolo Paul	R. L. Polk & Co. of California
1930	Callu Philip o	R. L. Polk Co. of California

42 WILLARD AVE S

<u>Year</u>	<u>Uses</u>	<u>Source</u>
1940	Miller Eliz M	R. L. Polk Co.
1935	Miller J H o	R. L. Polk & Co. of California
1930	Miller & Fatjo florists	R. L. Polk Co. of California
	Miller H J	R. L. Polk Co. of California

50 WILLARD AVE S

<u>Year</u>	<u>Uses</u>	<u>Source</u>
1935	King R W	R. L. Polk & Co. of California
1930	Myers A N	R. L. Polk Co. of California

54 WILLARD AVE S

<u>Year</u>	<u>Uses</u>	<u>Source</u>
1940	Hedley M H Mrs	R. L. Polk Co.
	Cordes F L	R. L. Polk Co.
1935	Hedley M H Mrs o	R. L. Polk & Co. of California
1930	Cope Lavinia Mrs	R. L. Polk Co. of California

FINDINGS

55 WILLARD AVE S

<u>Year</u>	<u>Uses</u>	<u>Source</u>
1940	Pressfiel	R. L. Polk Co.
1935	Schumann H F	R. L. Polk & Co. of California
1930	Booth Homer	R. L. Polk Co. of California

60 WILLARD AVE S

<u>Year</u>	<u>Uses</u>	<u>Source</u>
1940	Goodwin Wilfred	R. L. Polk Co.
	Goodwin R B	R. L. Polk Co.
1935	Nelson Nels o	R. L. Polk & Co. of California
1930	Nelson Nels o	R. L. Polk Co. of California

63 WILLARD AVE S

<u>Year</u>	<u>Uses</u>	<u>Source</u>
1940	Ochsner Emma Mrs	R. L. Polk Co.
1935	Ochsner Emma Mrs o	R. L. Polk & Co. of California
1930	Ochsner A G	R. L. Polk Co. of California

65 WILLARD AVE S

<u>Year</u>	<u>Uses</u>	<u>Source</u>
1940	Erich Emil	R. L. Polk Co.
1935	Erich Emil o	R. L. Polk & Co. of California
1930	Erich Emil	R. L. Polk Co. of California

68 WILLARD AVE S

<u>Year</u>	<u>Uses</u>	<u>Source</u>
1940	Iversen Carl	R. L. Polk Co.
1935	Wagner G C	R. L. Polk & Co. of California
1930	Vacant	R. L. Polk Co. of California

70 WILLARD AVE S

<u>Year</u>	<u>Uses</u>	<u>Source</u>
1940	de Bar Nicholas	R. L. Polk Co.
1935	de Bar Nicholas o	R. L. Polk & Co. of California
1930	De Bar Nicolas	R. L. Polk Co. of California

71 WILLARD AVE S

<u>Year</u>	<u>Uses</u>	<u>Source</u>
1940	Parsons C A	R. L. Polk Co.
	Atmore F E	R. L. Polk Co.

FINDINGS

<u>Year</u>	<u>Uses</u>	<u>Source</u>
1935	SO Martin F L o	R. L. Polk & Co. of California
	Parsons C A	R. L. Polk & Co. of California
1930	Parsons C A	R. L. Polk Co. of California

80 WILLARD AVE S

<u>Year</u>	<u>Uses</u>	<u>Source</u>
1940	Martin F L	R. L. Polk Co.
1930	Martin F L	R. L. Polk Co. of California

103 WILLARD AVE S

<u>Year</u>	<u>Uses</u>	<u>Source</u>
1940	Compton Paul	R. L. Polk Co.
1935	Compton Paul o	R. L. Polk & Co. of California
1930	Compton Paul	R. L. Polk Co. of California

105 WILLARD AVE S

<u>Year</u>	<u>Uses</u>	<u>Source</u>
1940	Kamp J R	R. L. Polk Co.
1935	Kamp J R o	R. L. Polk & Co. of California
1930	Kamp J R	R. L. Polk Co. of California

108 WILLARD AVE S

<u>Year</u>	<u>Uses</u>	<u>Source</u>
1940	Drennon Pearl Mrs	R. L. Polk Co.
	Heggen Ann Mrs	R. L. Polk Co.
1935	Thornton Edna Mrs o	R. L. Polk & Co. of California
1930	Beasworrick R R	R. L. Polk Co. of California

111 WILLARD AVE S

<u>Year</u>	<u>Uses</u>	<u>Source</u>
1940	Burhoe H L	R. L. Polk Co.
1935	Burhoe H I o	R. L. Polk & Co. of California
1930	Burhoe H I	R. L. Polk Co. of California

117 WILLARD AVE S

<u>Year</u>	<u>Uses</u>	<u>Source</u>
1940	King L H	R. L. Polk Co.
	Blue M J	R. L. Polk Co.
1935	Mollison T E o	R. L. Polk & Co. of California
	Lowry W B	R. L. Polk & Co. of California

FINDINGS

<u>Year</u>	<u>Uses</u>	<u>Source</u>
1930	Mollison T E	R. L. Polk Co. of California
	Lowry W B	R. L. Polk Co. of California

119 WILLARD AVE S

<u>Year</u>	<u>Uses</u>	<u>Source</u>
1940	Julian Jos	R. L. Polk Co.

121 WILLARD AVE S

<u>Year</u>	<u>Uses</u>	<u>Source</u>
1940	Pohlmeyer Henry	R. L. Polk Co.
1935	Eckles Chas o	R. L. Polk & Co. of California
1930	Dickerson Susan Mrs	R. L. Polk Co. of California

125 WILLARD AVE S

<u>Year</u>	<u>Uses</u>	<u>Source</u>
1940	Brewer E J	R. L. Polk Co.

127 WILLARD AVE S

<u>Year</u>	<u>Uses</u>	<u>Source</u>
1940	Frasconjna Hilda Mrs	R. L. Polk Co.

130 WILLARD AVE S

<u>Year</u>	<u>Uses</u>	<u>Source</u>
1940	Atkinson A E Mrs	R. L. Polk Co.
1935	Atkinson A E Mrs o	R. L. Polk & Co. of California
1930	Atkinson A E Mrs	R. L. Polk Co. of California

131 WILLARD AVE S

<u>Year</u>	<u>Uses</u>	<u>Source</u>
1940	Ford F T	R. L. Polk Co.

301 WILLARD AVE S

<u>Year</u>	<u>Uses</u>	<u>Source</u>
1950	Biondi Augustino	R. L. Polk & Co.
1945	Biondi Agostini	R. L. Polk Co.

309 WILLARD AVE S

<u>Year</u>	<u>Uses</u>	<u>Source</u>
1996	Vann Jack & Eulalia	Pacific Bell
	SUMNYSIDE PLACE RESIDENTIAL CARE HOME	Pacific Bell

FINDINGS

<u>Year</u>	<u>Uses</u>	<u>Source</u>
1975	Sunnyside Place nursing home	Pacific Telephone
	Thornton Billy	Pacific Telephone
1970	Jauss Home	R. L. Polk & Co.
	Jauss Elroy H	R. L. Polk & Co.
1966	BURBANK FAMILY HOME	R. L. Polk & Co.
1960	Ballinger Chas W	R. L. Polk Co.
	Pine Tree Nursing Home	R. L. Polk Co.
1955	Balinger Chas W	R. L. Polk Co.
	Pine Tree Nursing Home	R. L. Polk Co.
1950	Vales Gus	R. L. Polk & Co.
1945	Vales Gus	R. L. Polk Co.

315 WILLARD AVE S

<u>Year</u>	<u>Uses</u>	<u>Source</u>
1975	Lauchere Lucie P Mrs	Pacific Telephone
1970	Lauchere Lucie P Mrs	R. L. Polk & Co.
1966	VACANT	R. L. Polk & Co.
1960	Lauchere Jules E	R. L. Polk Co.
1955	Lauchere Jules	R. L. Polk Co.
1950	Lauchere Jules	R. L. Polk & Co.
1945	Laucher Jules	R. L. Polk Co.

325 WILLARD AVE S

<u>Year</u>	<u>Uses</u>	<u>Source</u>
1996	4 Danielson Larry	Pacific Bell
1975	Zurich Nick L acct	Pacific Telephone
	Garcia Frank	Pacific Telephone
	Franklin J	Pacific Telephone
	Vacant	Pacific Telephone
	Marsh Dean	Pacific Telephone
	aStratton Wm	Pacific Telephone
	Lopez Vincent	Pacific Telephone
1970	Zurich Nick L acct	R. L. Polk & Co.
	Apartments	R. L. Polk & Co.
	Franklin Joseph	R. L. Polk & Co.
	Green Carl E	R. L. Polk & Co.
	Olwas Gerald W	R. L. Polk & Co.
	Ferguson G W	R. L. Polk & Co.
	Vacant	R. L. Polk & Co.

FINDINGS

<u>Year</u>	<u>Uses</u>	<u>Source</u>
1966	A CHABRAYA ROBT	R. L. Polk & Co.
	VACANT	R. L. Polk & Co.
	BREMER ROBT	R. L. Polk & Co.
	GREEN CARL E	R. L. Polk & Co.
	VACANT	R. L. Polk & Co.
	ZURICH NECK L ACCT	R. L. Polk & Co.
1960	c Longson Julia I Mrs	R. L. Polk Co.
	b Davis Nellie V	R. L. Polk Co.
	a Davis Nellie N Mrs	R. L. Polk Co.
	Brown Bruce A	R. L. Polk Co.
	Zurich Nick L	R. L. Polk Co.
1955	Vasquez Tito A	R. L. Polk Co.
	Zurich Nick L	R. L. Polk Co.
1950	Viviano M J	R. L. Polk & Co.
	Viviano Peter	R. L. Polk & Co.
1945	Mazziatto Leonard	R. L. Polk Co.

326 WILLARD AVE S

<u>Year</u>	<u>Uses</u>	<u>Source</u>
1970	Albee Irene M Mrs	R. L. Polk & Co.
	Mullen James B	R. L. Polk & Co.
	Keogh Dolly	R. L. Polk & Co.
	Gillette Clifford	R. L. Polk & Co.
	Scalesi Rufus E	R. L. Polk & Co.
	Gaffney Bernard D	R. L. Polk & Co.
	Gentry Kath E	R. L. Polk & Co.
	Angelo R M Mrs	R. L. Polk & Co.
1966	ALBEE IRENE M MRS	R. L. Polk & Co.
1960	Albee Wilson E	R. L. Polk Co.
1955	Albee Wilson E	R. L. Polk Co.
1950	Roy Emily L	R. L. Polk & Co.
	Riesen A M	R. L. Polk & Co.
	Albee W E	R. L. Polk & Co.
1945	Roy Emily L	R. L. Polk Co.
	Albee W E	R. L. Polk Co.

329 WILLARD AVE S

<u>Year</u>	<u>Uses</u>	<u>Source</u>
1996	A Reiter Leo	Pacific Bell

FINDINGS

<u>Year</u>	<u>Uses</u>	<u>Source</u>
1975	Apartments	Pacific Telephone
	ADougall C	Pacific Telephone
	BLaffoon R	Pacific Telephone
	CGrafflus Dave	Pacific Telephone
	D Vacant	Pacific Telephone
	EWhitehead Michi D	Pacific Telephone
	F Gentry Kath E	Pacific Telephone
1970	Apartments	R. L. Polk & Co.
1966	A VACANT	R. L. Polk & Co.
	B OLSEN PETE	R. L. Polk & Co.
	C EDWARDS J V	R. L. Polk & Co.
	D DOMBROSE GEO H	R. L. Polk & Co.
	E YOCHUM JOYCE M	R. L. Polk & Co.
	F JONES JOHN	R. L. Polk & Co.
	G ESQUIVEL MARY	R. L. Polk & Co.
	ANGELO ROSE M MRS	R. L. Polk & Co.
	APARTMENTS	R. L. Polk & Co.
1960	Apartments	R. L. Polk Co.
	Nelson Aubrey D	R. L. Polk Co.
	Webb G C	R. L. Polk Co.
	Price Faith L Mrs	R. L. Polk Co.
	Vacant	R. L. Polk Co.
	Roberts Edith W Mrs	R. L. Polk Co.
	Cull Robt L	R. L. Polk Co.
	Nante Danny B	R. L. Polk Co.
	Street continued	R. L. Polk Co.
1955	e Schafer Ida D Mrs	R. L. Polk Co.
	c Herrera Tony G	R. L. Polk Co.
	b Elizalde Danl	R. L. Polk Co.
	a Garcia Benny G	R. L. Polk Co.
	Jones Fay L Mrs	R. L. Polk Co.
	f Gonzalez Hortencia Mrs	R. L. Polk Co.
	g Pina Pete A	R. L. Polk Co.
1950	Webb Wesley	R. L. Polk & Co.
	Vitale Jos	R. L. Polk & Co.
	Vierra Manuel	R. L. Polk & Co.
	Purton Raymond	R. L. Polk & Co.
	Paladine Peter	R. L. Polk & Co.

FINDINGS

<u>Year</u>	<u>Uses</u>	<u>Source</u>
1945	a Inskeep K K	R. L. Polk Co.
	Krueger Myrna	R. L. Polk Co.
	Duke Louise	R. L. Polk Co.
	Clem Jeff	R. L. Polk Co.

330 WILLARD AVE S

<u>Year</u>	<u>Uses</u>	<u>Source</u>
1996	7 Tomczyk Jennifer	Pacific Bell
1975	Boah Apartments	Pacific Telephone
	Lemas Concha	Pacific Telephone
	Hanilton Peter B	Pacific Telephone
	Jourdan June	Pacific Telephone
	Corbett Bertha K Mrs	Pacific Telephone
	Carlo Mary E Mrs	Pacific Telephone
	Cech Frank	Pacific Telephone
	Fer ante Virginia Mrs	Pacific Telephone
	Hill Milton L	Pacific Telephone
1970	Hill Milton L	R. L. Polk & Co.
	Boah Apartments	R. L. Polk & Co.
	Carrejo John	R. L. Polk & Co.
	Zweigle James M	R. L. Polk & Co.
	Ward Joseph Jr	R. L. Polk & Co.
	Corbett Bertha K Mrs	R. L. Polk & Co.
	Smith L V	R. L. Polk & Co.
	Cech Frank	R. L. Polk & Co.
	Ashley Frank	R. L. Polk & Co.
1966	BOAH APARTMENTS	R. L. Polk & Co.
	VACANT	R. L. Polk & Co.
	ZWEIGLE JAMES M	R. L. Polk & Co.
	WINTER N A	R. L. Polk & Co.
	CORBETT BERTHA K MRS	R. L. Polk & Co.
	OWEN L R	R. L. Polk & Co.
	CECH FRANK	R. L. Polk & Co.
	VACANT	R. L. Polk & Co.
	HILL MILTON L	R. L. Polk & Co.
1960	Apartments	R. L. Polk Co.
	Stone Kenneth	R. L. Polk Co.
	Martin Paul	R. L. Polk Co.
	Reilly Ronald	R. L. Polk Co.

FINDINGS

<u>Year</u>	<u>Uses</u>	<u>Source</u>
1960	Re Daisy	R. L. Polk Co.
	Scialabba Albert R	R. L. Polk Co.
	Cech Frank	R. L. Polk Co.
	Reilly Henry	R. L. Polk Co.
	Hill Milton	R. L. Polk Co.
	Street continued	R. L. Polk Co.
1955	Rodriguez Manuel E	R. L. Polk Co.
1950	Fatjo L G	R. L. Polk & Co.
1945	Law M B Mrs	R. L. Polk Co.

334 WILLARD AVE S

<u>Year</u>	<u>Uses</u>	<u>Source</u>
1955	Robertson Enoch M	R. L. Polk Co.
1950	Johnson Ralph	R. L. Polk & Co.
1945	Long G L	R. L. Polk Co.

338 WILLARD AVE S

<u>Year</u>	<u>Uses</u>	<u>Source</u>
1975	Minyard Randy	Pacific Telephone
1970	Miller Eliz	R. L. Polk & Co.
1966	MILLER ELIZ	R. L. Polk & Co.
1960	Miller Eliz	R. L. Polk Co.
1955	Miller Eliz M	R. L. Polk Co.
1950	Miller Eliz	R. L. Polk & Co.
1945	Miller Eliz M	R. L. Polk Co.

345 WILLARD AVE S

<u>Year</u>	<u>Uses</u>	<u>Source</u>
1975	Mangano Concetto	Pacific Telephone
1970	Mangano Concetto	R. L. Polk & Co.
1966	MANGANO CONCETTO	R. L. Polk & Co.
1960	Mangano Concetto	R. L. Polk Co.
1955	Mangano Concetto	R. L. Polk Co.
1950	De Felice Raymond	R. L. Polk & Co.
1945	Pressfield Harry Rev	R. L. Polk Co.

354 WILLARD AVE S

<u>Year</u>	<u>Uses</u>	<u>Source</u>
1996	7 Herrera Jose	Pacific Bell
1975	Moore R C	Pacific Telephone

FINDINGS

<u>Year</u>	<u>Uses</u>	<u>Source</u>
1975	Tennis Avery B	Pacific Telephone
	Vacant	Pacific Telephone
	Cain Carl C	Pacific Telephone
	Orlando Michael G	Pacific Telephone
	Apartments	Pacific Telephone
	Beal R V	Pacific Telephone
	rr Robt	Pacific Telephone
	Atkins Margt M Mrs	Pacific Telephone
	Malarech Wayne	Pacific Telephone
	Hernandez G	Pacific Telephone
1970	Apartments	R. L. Polk & Co.
	Anderson B T Mrs	R. L. Polk & Co.
	Mc Carry Liz	R. L. Polk & Co.
	Humberg Dorothy	R. L. Polk & Co.
	Atkins Lyle V	R. L. Polk & Co.
	Tennis Avery	R. L. Polk & Co.
	De Lancey Richd C	R. L. Polk & Co.
	Serpa Carole Mrs	R. L. Polk & Co.
	Nelson Burnetta J Mrs	R. L. Polk & Co.
	Lopez Lewis A	R. L. Polk & Co.
	Willette Harry	R. L. Polk & Co.
1966	APARTMENTS	R. L. Polk & Co.
	VACANT	R. L. Polk & Co.
	DUNN H E	R. L. Polk & Co.
	VACANT	R. L. Polk & Co.
	ATKINS LYLE V	R. L. Polk & Co.
	CROFUT MILDRED	R. L. Polk & Co.
	WILSON LORETTA	R. L. Polk & Co.
	VACANT	R. L. Polk & Co.
	NELSON BURNETTA J	R. L. Polk & Co.
	WILLIAMS CECIL L	R. L. Polk & Co.
	SERPA CAROLE	R. L. Polk & Co.
1960	Schultz Norman J	R. L. Polk Co.
1955	Bradford Euford F	R. L. Polk Co.
1950	Bradford E F	R. L. Polk & Co.
1945	Mc Ateer O J	R. L. Polk Co.

FINDINGS

355 WILLARD AVE S

<u>Year</u>	<u>Uses</u>	<u>Source</u>
1996	C Garibay Maria Guadalupe	Pacific Bell
1975	Bezdkian Yacoub Jack	Pacific Telephone
	a Martinez Antonic I	Pacific Telephone
	b Ruffner Sheron	Pacific Telephone
	cChazaleh Nabil	Pacific Telephone
	dScu Mion Teddy	Pacific Telephone
	e Me Carthy Marie J Mrs	Pacific Telephone
1970	Duygow Peter M	R. L. Polk & Co.
	Vacant	R. L. Polk & Co.
	Tarot Clara Mrs	R. L. Polk & Co.
	Zimmerman Shirley M	R. L. Polk & Co.
	Scullion Edna	R. L. Polk & Co.
	Ahl Mildred Mrs	R. L. Polk & Co.
1966	DUYGOW PETER M	R. L. Polk & Co.
	A JACKSON JUANITA	R. L. Polk & Co.
	B TAROT CLARA MRS	R. L. Polk & Co.
	C CESENA ALBERT G	R. L. Polk & Co.
	D SCULLION EDNA	R. L. Polk & Co.
	E CLARK B E	R. L. Polk & Co.
1960	Duygou Peter M	R. L. Polk Co.
	a Beebe Lucie Mrs	R. L. Polk Co.
	b Lucas Homer F	R. L. Polk Co.
	c Rogers Juvia E	R. L. Polk Co.
	d Scullion Edna	R. L. Polk Co.
	e Le Fevre Jack F	R. L. Polk Co.
1955	Duygou Peter M	R. L. Polk Co.
	a Toms M C	R. L. Polk Co.
	b Goodson Olen L	R. L. Polk Co.
	c Rogers Jude E	R. L. Polk Co.
	d Scullion Tommie	R. L. Polk Co.
	e Branum Ora Mrs	R. L. Polk Co.
1950	Fry A P	R. L. Polk & Co.
1945	Barnard L C	R. L. Polk Co.

358 WILLARD AVE S

<u>Year</u>	<u>Uses</u>	<u>Source</u>
1996	Felix Eduardo	Pacific Bell
1975	Vacant	Pacific Telephone

FINDINGS

<u>Year</u>	<u>Uses</u>	<u>Source</u>
1970	Hedley Mabel H Mrs	R. L. Polk & Co.
1966	HEDLEY MIBEL H MRS	R. L. Polk & Co.
1960	Hedley Mabel H Mrs	R. L. Polk Co.
1955	Hedley Mabel H Mrs	R. L. Polk Co.
1950	Hedley M H Mrs	R. L. Polk & Co.
1945	Hedley M H Mrs	R. L. Polk Co.

361 WILLARD AVE S

<u>Year</u>	<u>Uses</u>	<u>Source</u>
1996	11 Muller Francisco	Pacific Bell
1975	Dishman D	Pacific Telephone
	Eisenhart Blanche I	Pacific Telephone
	Shade Ralph R	Pacific Telephone
	Lara David	Pacific Telephone
	Stevens Sharry	Pacific Telephone
	Owens A M	Pacific Telephone
	Harris	Pacific Telephone
	Oswald B	Pacific Telephone
	Jung Sandra	Pacific Telephone
	Torres C	Pacific Telephone
	Estacio E	Pacific Telephone
	Gomes K	Pacific Telephone
	Lara G	Pacific Telephone
	Contreras Emmy	Pacific Telephone
	Fuentes T	Pacific Telephone
	Williams R	Pacific Telephone
	Morales R	Pacific Telephone
	Apartments	Pacific Telephone
	Gomez J	Pacific Telephone
1970	Apartments	R. L. Polk & Co.
	Trumbull Leonard	R. L. Polk & Co.
	Donahue Marian J	R. L. Polk & Co.
	Eisenhart Blanche Mrs	R. L. Polk & Co.
	Emmons Thos T	R. L. Polk & Co.
	Hill M D	R. L. Polk & Co.
	Kuykendall David	R. L. Polk & Co.
	Lucas Pearl Mrs	R. L. Polk & Co.
	Corenman Harlan	R. L. Polk & Co.
	Vacant	R. L. Polk & Co.

FINDINGS

<u>Year</u>	<u>Uses</u>	<u>Source</u>
1970	Boyo Lathan F	R. L. Polk & Co.
	Davis Glen	R. L. Polk & Co.
	Gloe Everett J	R. L. Polk & Co.
	Suter Robt E	R. L. Polk & Co.
	Vacant	R. L. Polk & Co.
	Contreras Emmy	R. L. Polk & Co.
	Shaaf Ronnie E	R. L. Polk & Co.
	Lara Ruben	R. L. Polk & Co.
	Carroll Donna E	R. L. Polk & Co.
1966	TOWNE APARTMENTS	R. L. Polk & Co.
	VACANT	R. L. Polk & Co.
	JOHNSON R B	R. L. Polk & Co.
	BANNERT ELEANOR	R. L. Polk & Co.
	VACANT	R. L. Polk & Co.
	MONEY JEAN	R. L. Polk & Co.
	BULOCK JOYCE	R. L. Polk & Co.
	HARTLEY STEVE	R. L. Polk & Co.
	JOHNSON RICHD	R. L. Polk & Co.
	SUTTON GERTRUDE A MRS	R. L. Polk & Co.
	STOLZ GERALD N	R. L. Polk & Co.
	GOODMANSON EVE V MRS	R. L. Polk & Co.
	VAN OSTEN D E	R. L. Polk & Co.
	ADAMS JOHN M	R. L. Polk & Co.
	BONNEY STEVE	R. L. Polk & Co.
	ERICANO JOSEPHINE	R. L. Polk & Co.
	CHIPPS LYLE	R. L. Polk & Co.
	HARRISON ANNE	R. L. Polk & Co.
	KAISER JACK A	R. L. Polk & Co.
	BRESCOLL JAMES E	R. L. Polk & Co.
1960	Conley Austin E	R. L. Polk Co.
1955	Conley Austin E	R. L. Polk Co.
1950	Erich A M Mrs	R. L. Polk & Co.
1945	Erich A M Mrs	R. L. Polk Co.

362 WILLARD AVE S

<u>Year</u>	<u>Uses</u>	<u>Source</u>
1996	Martinez Lupe	Pacific Bell
1975	aWoodruff D	Pacific Telephone
	b Martinez Lupe	Pacific Telephone

FINDINGS

<u>Year</u>	<u>Uses</u>	<u>Source</u>
1970	Batto Jose	R. L. Polk & Co.
	Lewis C W	R. L. Polk & Co.
	Martinez Guadalupe S Mrs	R. L. Polk & Co.
1966	VALENTE LOUISE MRS	R. L. Polk & Co.
1960	1/2 Pitt Robt P	R. L. Polk Co.
	Heck Mack	R. L. Polk Co.
	Valenti Saml	R. L. Polk Co.
1955	Valenti Saml	R. L. Polk Co.
	Wemple Jos J	R. L. Polk Co.
1950	Valenti Saml	R. L. Polk & Co.
	Rizzo R M Mrs	R. L. Polk & Co.
1945	Vacant	R. L. Polk Co.

366 WILLARD AVE S

<u>Year</u>	<u>Uses</u>	<u>Source</u>
1975	Burbanks Apartments The	Pacific Telephone
	Seymour Sara F Mrs	Pacific Telephone
	Martessa J	Pacific Telephone
	Soreno Adam	Pacific Telephone
	Woody K	Pacific Telephone
	Zosel Barbara E Mrs	Pacific Telephone
	Ramos E	Pacific Telephone
1970	Patterson Geo	R. L. Polk & Co.
	Seymour Sara F Mrs	R. L. Polk & Co.
	Burbanks Apartments The	R. L. Polk & Co.
	Salberry Charles R	R. L. Polk & Co.
	Bostdorf Grace Mrs	R. L. Polk & Co.
	Zosel Barbara E Mrs	R. L. Polk & Co.
	Aldridge Mary	R. L. Polk & Co.
1966	WILSON MARVIN	R. L. Polk & Co.
	BENSON GEO	R. L. Polk & Co.
	CANDRAY JOSE	R. L. Polk & Co.
	WALLACE DON	R. L. Polk & Co.
	HENRY PAT	R. L. Polk & Co.
	SEYMOUR SARA F MRS	R. L. Polk & Co.
	BURBANKS APARTMENTS THE	R. L. Polk & Co.
1960	Street continued	R. L. Polk Co.
	Herrlich Pete	R. L. Polk Co.
	Mc Bride Wm	R. L. Polk Co.

FINDINGS

<u>Year</u>	<u>Uses</u>	<u>Source</u>
1960	Gomez Joe N	R. L. Polk Co.
	Mountlewis Apartments	R. L. Polk Co.
	Fraser Mary L	R. L. Polk Co.
	Vacant	R. L. Polk Co.
	Hayward Edw N	R. L. Polk Co.

369 WILLARD AVE S

<u>Year</u>	<u>Uses</u>	<u>Source</u>
1960	Price Faith Mrs	R. L. Polk Co.
1955	Lopes Kenneth F	R. L. Polk Co.
1950	Hitchman E W	R. L. Polk & Co.
1945	Ferm R C	R. L. Polk Co.

370 WILLARD AVE S

<u>Year</u>	<u>Uses</u>	<u>Source</u>
1975	Hanson Harold B	Pacific Telephone
1970	Hanson Harold B	R. L. Polk & Co.
1966	HANSON HAROLD B	R. L. Polk & Co.
1960	Chandler John S	R. L. Polk Co.
1955	Floycyk Stanley M	R. L. Polk Co.
1950	Aversen Carl	R. L. Polk & Co.
1945	Iversen Carl	R. L. Polk Co.

376 WILLARD AVE S

<u>Year</u>	<u>Uses</u>	<u>Source</u>
1975	Silva James	Pacific Telephone
1970	Silva James	R. L. Polk & Co.
1966	ELIAS MIKE	R. L. Polk & Co.
1960	Castaneda Ralph	R. L. Polk Co.
1955	Vogt Kenneth C A	R. L. Polk Co.
1950	de Bar Nicolas	R. L. Polk & Co.
1945	de Bar Nicolas	R. L. Polk Co.

380 WILLARD AVE S

<u>Year</u>	<u>Uses</u>	<u>Source</u>
1996	6 Gonzalez Maria	Pacific Bell
	7 Perez Garcia Similiano	Pacific Bell
1975	Apartments	Pacific Telephone
	Collins R	Pacific Telephone
	Vacant	Pacific Telephone

FINDINGS

<u>Year</u>	<u>Uses</u>	<u>Source</u>
1975	Aldaz Paul	Pacific Telephone
	Vacant	Pacific Telephone
	Alvares A	Pacific Telephone
	Vavra D E	Pacific Telephone
	Vacant	Pacific Telephone
1970	Emerson John	R. L. Polk & Co.
	Apartments	R. L. Polk & Co.
	Fletcher Mamie Mrs	R. L. Polk & Co.
	Vacant	R. L. Polk & Co.
	Stevenson Jack	R. L. Polk & Co.
	Vacant	R. L. Polk & Co.
	Derum Thos R	R. L. Polk & Co.
	Martin C Jack	R. L. Polk & Co.
1966	VACANT	R. L. Polk & Co.
	SALAS GLORIA	R. L. Polk & Co.
	HARROWER KEN	R. L. Polk & Co.
	GRAY CARRIE MRS	R. L. Polk & Co.
	MEEHAN LINDA	R. L. Polk & Co.
	HENDERSON MARIA T	R. L. Polk & Co.
	EMERSON JOHN	R. L. Polk & Co.
	MEEHAN CLARENCE	R. L. Polk & Co.
	APARTMENTS	R. L. Polk & Co.
1960	Street continued	R. L. Polk Co.
	Vacant	R. L. Polk Co.
	Apartments	R. L. Polk Co.
	Kirby Les	R. L. Polk Co.
	No return	R. L. Polk Co.
	Saito Mako	R. L. Polk Co.
	Granberry Benning A	R. L. Polk Co.
	5 7 Lum David H	R. L. Polk Co.
	5 7 Lum David H	R. L. Polk Co.
1955	Escamilla Dave G	R. L. Polk Co.
	Wilson Ethel B Mrs	R. L. Polk Co.
1950	Sagerty L D	R. L. Polk & Co.
1945	De Sarmo Eva Mrs	R. L. Polk Co.

383 WILLARD AVE S

<u>Year</u>	<u>Uses</u>	<u>Source</u>
1960	San Jose Water Works stge yd	R. L. Polk Co.

FINDINGS

<u>Year</u>	<u>Uses</u>	<u>Source</u>
1955	Parsons Chas A	R. L. Polk Co.
1945	Parsons C A	R. L. Polk Co.

WILLARD ST N

30 WILLARD ST N

<u>Year</u>	<u>Uses</u>	<u>Source</u>
2000	ROGGY Robert Lee	Haines & Company

38 WILLARD ST N

<u>Year</u>	<u>Uses</u>	<u>Source</u>
2000	LEE Gilbert	Haines & Company
1925	Di Cristina Jos	R. L. Polk & Co.

40 WILLARD ST N

<u>Year</u>	<u>Uses</u>	<u>Source</u>
1925	Wilson G A	R. L. Polk & Co.
	Whitaker Jas	R. L. Polk & Co.
1922	Wilson G A	R. L. Polk Co.

41 WILLARD ST N

<u>Year</u>	<u>Uses</u>	<u>Source</u>
1925	Colpin A G	R. L. Polk & Co.
1922	Colpin A G	R. L. Polk Co.

42 WILLARD ST N

<u>Year</u>	<u>Uses</u>	<u>Source</u>
1925	Suess R C	R. L. Polk & Co.
1922	Suess R C	R. L. Polk Co.

50 WILLARD ST N

<u>Year</u>	<u>Uses</u>	<u>Source</u>
2000	SPATAFORE Nick	Haines & Company

58 WILLARD ST N

<u>Year</u>	<u>Uses</u>	<u>Source</u>
2000	POPALISKY David J	Haines & Company

61 WILLARD ST N

<u>Year</u>	<u>Uses</u>	<u>Source</u>
2000	ACKERMAN Joseph	Haines & Company

FINDINGS

62 WILLARD ST N

<u>Year</u>	<u>Uses</u>	<u>Source</u>
1925	Koehl F J	R. L. Polk & Co.
1922	Mallison Mrs Elsie	R. L. Polk Co.

64 WILLARD ST N

<u>Year</u>	<u>Uses</u>	<u>Source</u>
1925	Stout H C	R. L. Polk & Co.

68 WILLARD ST N

<u>Year</u>	<u>Uses</u>	<u>Source</u>
2000	STANICH Threrry P	Haines & Company
1925	Carter H E	R. L. Polk & Co.
1922	Reiding E L	R. L. Polk Co.

69 WILLARD ST N

<u>Year</u>	<u>Uses</u>	<u>Source</u>
2000	ACKERMAN Joseph	Haines & Company
1925	Provenzano S C	R. L. Polk & Co.
1922	Provenzano J C	R. L. Polk Co.

70 WILLARD ST N

<u>Year</u>	<u>Uses</u>	<u>Source</u>
1925	Falaschi Guy	R. L. Polk & Co.
1922	Falaschi Guy	R. L. Polk Co.

71 WILLARD ST N

<u>Year</u>	<u>Uses</u>	<u>Source</u>
2000	NO CURRENT LISTING	Haines & Company
1925	Cochrane A E	R. L. Polk & Co.

74 WILLARD ST N

<u>Year</u>	<u>Uses</u>	<u>Source</u>
1925	Reihon A M	R. L. Polk & Co.
1922	Reihon A M	R. L. Polk Co.

75 WILLARD ST N

<u>Year</u>	<u>Uses</u>	<u>Source</u>
1925	Robinson Mrs Freda	R. L. Polk & Co.

FINDINGS

76 WILLARD ST N

<u>Year</u>	<u>Uses</u>	<u>Source</u>
2000	ANDRADA Jorge	Haines & Company

77 WILLARD ST N

<u>Year</u>	<u>Uses</u>	<u>Source</u>
2000	ACKERMAN Joseph	Haines & Company
1925	Possenti Attelio	R. L. Polk & Co.
1922	Muriale Saml	R. L. Polk Co.

78 WILLARD ST N

<u>Year</u>	<u>Uses</u>	<u>Source</u>
1925	Messinger R R	R. L. Polk & Co.

79 WILLARD ST N

<u>Year</u>	<u>Uses</u>	<u>Source</u>
2000	NO CURRENT LISTING	Haines & Company

83 WILLARD ST N

<u>Year</u>	<u>Uses</u>	<u>Source</u>
2000	FACEY Michella	Haines & Company

84 WILLARD ST N

<u>Year</u>	<u>Uses</u>	<u>Source</u>
2000	GARCIA Lucio R	Haines & Company

90 WILLARD ST N

<u>Year</u>	<u>Uses</u>	<u>Source</u>
2000	PETTIT Richard	Haines & Company

92 WILLARD ST N

<u>Year</u>	<u>Uses</u>	<u>Source</u>
2000	PEREZ Silvia	Haines & Company

93 WILLARD ST N

<u>Year</u>	<u>Uses</u>	<u>Source</u>
2000	MATSUSHIT A K	Haines & Company

97 WILLARD ST N

<u>Year</u>	<u>Uses</u>	<u>Source</u>
1922	Saunders Freeman	R. L. Polk Co.

FINDINGS

98 WILLARD ST N

<u>Year</u>	<u>Uses</u>	<u>Source</u>
2000	STOKER John	Haines & Company

99 WILLARD ST N

<u>Year</u>	<u>Uses</u>	<u>Source</u>
2000	BARELA Frank	Haines & Company

100 WILLARD ST N

<u>Year</u>	<u>Uses</u>	<u>Source</u>
2000	BARELA Frank	Haines & Company

105 WILLARD ST N

<u>Year</u>	<u>Uses</u>	<u>Source</u>
2000	HOPKINS Paul	Haines & Company

111 WILLARD ST N

<u>Year</u>	<u>Uses</u>	<u>Source</u>
2000	STEVENS Linda	Haines & Company

116 WILLARD ST N

<u>Year</u>	<u>Uses</u>	<u>Source</u>
2000	LO Monaco	Haines & Company

117 WILLARD ST N

<u>Year</u>	<u>Uses</u>	<u>Source</u>
2000	HOLTAN Ellen	Haines & Company

118 WILLARD ST N

<u>Year</u>	<u>Uses</u>	<u>Source</u>
2000	NO CURRENT LISTING	Haines & Company

120 WILLARD ST N

<u>Year</u>	<u>Uses</u>	<u>Source</u>
2000	CAPELL Stephen	Haines & Company

124 WILLARD ST N

<u>Year</u>	<u>Uses</u>	<u>Source</u>
2000	DILEONARDO Maria	Haines & Company

FINDINGS

WILLARD ST S

309 WILLARD ST S

<u>Year</u>	<u>Uses</u>	<u>Source</u>
2000	VANN Eulalia	Haines & Company
	VANN Eulalia	Haines & Company
	VANN Jack	Haines & Company
	VANN Jack	Haines & Company

315 WILLARD ST S

<u>Year</u>	<u>Uses</u>	<u>Source</u>
2000	GRESHAM J	Haines & Company

325 WILLARD ST S

<u>Year</u>	<u>Uses</u>	<u>Source</u>
2000	NO CURRENT LISTING	Haines & Company

326 WILLARD ST S

<u>Year</u>	<u>Uses</u>	<u>Source</u>
2000	LOPEZ Petra	Haines & Company

329 WILLARD ST S

<u>Year</u>	<u>Uses</u>	<u>Source</u>
2000	REITER Leo	Haines & Company
	GARCIA Clemente	Haines & Company
	REYESMIRANDA Leandro	Haines & Company

330 WILLARD ST S

<u>Year</u>	<u>Uses</u>	<u>Source</u>
2000	PARK Steve	Haines & Company

332 WILLARD ST S

<u>Year</u>	<u>Uses</u>	<u>Source</u>
2000	GAETA Alice	Haines & Company

334 WILLARD ST S

<u>Year</u>	<u>Uses</u>	<u>Source</u>
2000	NGUYEN Bao	Haines & Company

336 WILLARD ST S

<u>Year</u>	<u>Uses</u>	<u>Source</u>
2000	GALLEGOS Ralph	Haines & Company

FINDINGS

338 WILLARD ST S

<u>Year</u>	<u>Uses</u>	<u>Source</u>
2000	RUDE Andre	Haines & Company

340 WILLARD ST S

<u>Year</u>	<u>Uses</u>	<u>Source</u>
2000	PHAM Loc	Haines & Company

342 WILLARD ST S

<u>Year</u>	<u>Uses</u>	<u>Source</u>
2000	LASCURETTES W	Haines & Company

344 WILLARD ST S

<u>Year</u>	<u>Uses</u>	<u>Source</u>
2000	BUTLER Dawnelia	Haines & Company

345 WILLARD ST S

<u>Year</u>	<u>Uses</u>	<u>Source</u>
2000	CABUAG Proxy	Haines & Company

346 WILLARD ST S

<u>Year</u>	<u>Uses</u>	<u>Source</u>
2000	KELLEY David	Haines & Company

348 WILLARD ST S

<u>Year</u>	<u>Uses</u>	<u>Source</u>
2000	YAMAGUCHI Steven	Haines & Company

350 WILLARD ST S

<u>Year</u>	<u>Uses</u>	<u>Source</u>
2000	HUANG Lein Saing	Haines & Company
	COFFMAN Yue	Haines & Company

354 WILLARD ST S

<u>Year</u>	<u>Uses</u>	<u>Source</u>
2000	ZELL Sherman	Haines & Company
	OBER Paul	Haines & Company
	ESTRADA Luis	Haines & Company
	CARAVEZ Daniel A	Haines & Company

FINDINGS

355 WILLARD ST S

<u>Year</u>	<u>Uses</u>	<u>Source</u>
2000	CROPPER John	Haines & Company

358 WILLARD ST S

<u>Year</u>	<u>Uses</u>	<u>Source</u>
2000	NO CURRENT LISTING	Haines & Company

361 WILLARD ST S

<u>Year</u>	<u>Uses</u>	<u>Source</u>
2000	SUAREZ Roberto	Haines & Company
	ALVAREZ Ricardo	Haines & Company
	FIELDS Alva	Haines & Company
	KERR Robert	Haines & Company

362 WILLARD ST S

<u>Year</u>	<u>Uses</u>	<u>Source</u>
2000	SALMON Ralph	Haines & Company
	MARTINEZ Lupe	Haines & Company

366 WILLARD ST S

<u>Year</u>	<u>Uses</u>	<u>Source</u>
2000	IRONMONGER Jeffery D	Haines & Company
	STANLEY Eva	Haines & Company

370 WILLARD ST S

<u>Year</u>	<u>Uses</u>	<u>Source</u>
2000	SILVA Jose	Haines & Company

376 WILLARD ST S

<u>Year</u>	<u>Uses</u>	<u>Source</u>
2000	CASTANEDA Ralph	Haines & Company

380 WILLARD ST S

<u>Year</u>	<u>Uses</u>	<u>Source</u>
2000	FLORES Refugio	Haines & Company
	GONZALEZ Maria	Haines & Company
	PEREZGARCIA Similiano	Haines & Company

402 WILLARD ST S

<u>Year</u>	<u>Uses</u>	<u>Source</u>
2000	1/2 NUSSBAUMER Robt W	Haines & Company

FINDINGS

<u>Year</u>	<u>Uses</u>	<u>Source</u>
2000	BOGER Leo	Haines & Company

410 WILLARD ST S

<u>Year</u>	<u>Uses</u>	<u>Source</u>
2000	DISMAN Murrey	Haines & Company

415 WILLARD ST S

<u>Year</u>	<u>Uses</u>	<u>Source</u>
2000	KRISTOVICH N	Haines & Company
	APARTMENTS	Haines & Company
	ZUNIC Asa	Haines & Company
	PAZ Mario Evansto	Haines & Company
	BAUTISTA Julio C	Haines & Company
	JIMENEZ Rafael	Haines & Company

418 WILLARD ST S

<u>Year</u>	<u>Uses</u>	<u>Source</u>
2000	GUTIEREZ Enriquta	Haines & Company

424 WILLARD ST S

<u>Year</u>	<u>Uses</u>	<u>Source</u>
2000	AGUIRRE Juana B	Haines & Company
	MALDONADOAVILA Elisa	Haines & Company
	TREJO Bemabe	Haines & Company
	TORRACO Louise	Haines & Company

425 WILLARD ST S

<u>Year</u>	<u>Uses</u>	<u>Source</u>
2000	SOTELO Barrlos Celia	Haines & Company
	YEH Ta	Haines & Company
	BOUTISTA Blas P	Haines & Company
	ALANIZ Javier	Haines & Company
	PEREZ Jorge	Haines & Company
	RODRIGUEZ Ronnie P	Haines & Company
	RUIZ Evalia Ojeda	Haines & Company
	APARTMENTS	Haines & Company

FINDINGS

ADJOINING PROPERTY: ADDRESSES NOT IDENTIFIED IN RESEARCH SOURCE

The following Adjoining Property addresses were researched for this report, and the addresses were not identified in research source.

<u>Address Researched</u>	<u>Address Not Identified in Research Source</u>
065 DANA	2014, 2010, 2006, 2001, 2000, 1996, 1991, 1986, 1985, 1982, 1980, 1978, 1975, 1974, 1970, 1968, 1966, 1965, 1964, 1963, 1962, 1960, 1955, 1950, 1946, 1945, 1942, 1940, 1936, 1935, 1931, 1930, 1926, 1925, 1922
1 DANA	2014, 2010, 2006, 2001, 2000, 1996, 1991, 1986, 1985, 1982, 1980, 1978, 1975, 1974, 1970, 1968, 1966, 1965, 1964, 1963, 1962, 1960, 1957, 1955, 1950, 1946, 1945, 1942, 1936, 1935, 1931, 1930, 1926, 1925, 1922
10 Muller PI	2010, 2006, 2001, 2000, 1996, 1991, 1986, 1985, 1982, 1980, 1978, 1975, 1974, 1970, 1968, 1966, 1965, 1964, 1963, 1962, 1960, 1957, 1955, 1950, 1946, 1945, 1942, 1940, 1936, 1935, 1931, 1930, 1926, 1925, 1922
10 Muller PI	2010, 2006, 2001, 2000, 1996, 1991, 1986, 1985, 1982, 1980, 1978, 1975, 1974, 1970, 1968, 1966, 1965, 1964, 1963, 1962, 1960, 1957, 1955, 1950, 1946, 1945, 1942, 1940, 1936, 1935, 1931, 1930, 1926, 1925, 1922
100 1/2 N BUENA VISTA AVE	2014, 2010, 2006, 2001, 2000, 1996, 1991, 1986, 1985, 1982, 1980, 1978, 1975, 1974, 1970, 1968, 1966, 1965, 1964, 1963, 1962, 1960, 1957, 1955, 1950, 1946, 1945, 1942, 1940, 1936, 1935, 1931, 1930, 1926, 1925, 1922
100 BUENA VISTA AVE N	2014, 2010, 2006, 2001, 2000, 1996, 1991, 1986, 1985, 1982, 1980, 1978, 1974, 1968, 1965, 1964, 1963, 1962, 1957, 1946, 1942, 1936, 1931, 1926, 1925, 1922
100 N BUENA VISTA AVE	2014, 2010, 2001, 2000, 1996, 1986, 1985, 1982, 1978, 1975, 1974, 1970, 1968, 1966, 1965, 1964, 1962, 1960, 1957, 1955, 1950, 1946, 1945, 1942, 1940, 1936, 1935, 1931, 1930, 1926, 1925, 1922
100 N BUENA VSTA AVE	2014, 2010, 2006, 2001, 2000, 1996, 1991, 1986, 1985, 1982, 1980, 1978, 1975, 1974, 1970, 1968, 1966, 1965, 1964, 1963, 1962, 1960, 1955, 1950, 1946, 1945, 1942, 1940, 1936, 1935, 1931, 1930, 1926, 1925, 1922
100 N WILLARD AVE	2014, 2010, 2001, 2000, 1996, 1991, 1986, 1985, 1982, 1980, 1978, 1975, 1974, 1970, 1968, 1966, 1965, 1964, 1963, 1962, 1960, 1957, 1955, 1950, 1946, 1945, 1942, 1940, 1936, 1935, 1931, 1930, 1926, 1925, 1922
100 WILLARD ST N	2014, 2010, 2006, 2001, 1996, 1991, 1986, 1985, 1982, 1980, 1978, 1975, 1974, 1970, 1968, 1966, 1965, 1964, 1963, 1962, 1960, 1957, 1955, 1950, 1946, 1945, 1942, 1940, 1936, 1935, 1931, 1930, 1926, 1925, 1922
101 DANA	2014, 2010, 2006, 2001, 2000, 1996, 1991, 1986, 1985, 1982, 1980, 1978, 1975, 1974, 1970, 1968, 1966, 1965, 1964, 1963, 1962, 1960, 1957, 1955, 1950, 1946, 1945, 1940, 1936, 1935, 1931, 1930, 1926, 1925, 1922
101 DANA AVE	2014, 2010, 2006, 2001, 2000, 1996, 1991, 1986, 1985, 1982, 1980, 1978, 1975, 1974, 1970, 1968, 1966, 1965, 1964, 1963, 1962, 1960, 1957, 1955, 1950, 1945, 1942, 1940, 1936, 1935, 1931, 1930, 1926, 1925, 1922
101 S WILLARD AVE	2014, 2010, 2006, 2001, 2000, 1996, 1991, 1985, 1982, 1980, 1978, 1975, 1974, 1970, 1968, 1966, 1965, 1964, 1963, 1962, 1960, 1957, 1955, 1950, 1946, 1945, 1942, 1940, 1936, 1935, 1931, 1930, 1926, 1925, 1922
103 WILLARD AVE S	2014, 2010, 2006, 2001, 2000, 1996, 1991, 1986, 1985, 1982, 1980, 1978, 1975, 1974, 1970, 1968, 1966, 1965, 1964, 1963, 1962, 1960, 1957, 1955, 1950, 1946, 1945, 1942, 1936, 1931, 1926, 1925, 1922
105 BUENA VISTA AVE N	2014, 2010, 2006, 2001, 2000, 1996, 1991, 1986, 1985, 1982, 1980, 1978, 1974, 1968, 1965, 1964, 1963, 1962, 1957, 1946, 1942, 1936, 1931, 1926, 1925, 1922

FINDINGS

<u>Address Researched</u>	<u>Address Not Identified in Research Source</u>
111 N WILLARD AVE	2014, 2010, 2001, 2000, 1996, 1982, 1980, 1978, 1975, 1974, 1970, 1968, 1966, 1965, 1964, 1962, 1960, 1955, 1950, 1946, 1945, 1942, 1940, 1936, 1935, 1931, 1930, 1926, 1925, 1922
111 WILLARD AVE N	2014, 2010, 2006, 2001, 2000, 1996, 1991, 1986, 1985, 1982, 1980, 1978, 1974, 1968, 1965, 1964, 1963, 1962, 1957, 1946, 1942, 1936, 1931, 1926, 1925, 1922
111 WILLARD AVE S	2014, 2010, 2006, 2001, 2000, 1996, 1991, 1986, 1985, 1982, 1980, 1978, 1975, 1974, 1970, 1968, 1966, 1965, 1964, 1963, 1962, 1960, 1957, 1955, 1950, 1946, 1945, 1942, 1936, 1931, 1926, 1925, 1922
111 WILLARD ST N	2014, 2010, 2006, 2001, 1996, 1991, 1986, 1985, 1982, 1980, 1978, 1975, 1974, 1970, 1968, 1966, 1965, 1964, 1963, 1962, 1960, 1957, 1955, 1950, 1946, 1945, 1942, 1940, 1936, 1935, 1931, 1930, 1926, 1925, 1922
112 WILLARD AVE N	2014, 2010, 2006, 2001, 2000, 1996, 1991, 1986, 1985, 1982, 1980, 1978, 1974, 1970, 1968, 1966, 1965, 1964, 1963, 1962, 1960, 1957, 1955, 1950, 1946, 1945, 1942, 1940, 1936, 1935, 1931, 1930, 1926, 1925, 1922
113 S WILLARD AVE	2014, 2010, 2006, 2001, 2000, 1996, 1991, 1986, 1985, 1982, 1980, 1978, 1974, 1970, 1968, 1966, 1965, 1964, 1963, 1962, 1960, 1957, 1955, 1950, 1946, 1945, 1942, 1940, 1936, 1935, 1931, 1930, 1926, 1925, 1922
114 N WILLARD AVE	2014, 2010, 2001, 2000, 1996, 1991, 1986, 1985, 1982, 1980, 1978, 1975, 1974, 1970, 1968, 1966, 1965, 1964, 1963, 1962, 1960, 1957, 1955, 1950, 1946, 1945, 1942, 1940, 1936, 1935, 1931, 1930, 1926, 1925, 1922
114 WILLARD AVE N	2014, 2010, 2006, 2001, 2000, 1996, 1991, 1986, 1985, 1982, 1980, 1978, 1974, 1968, 1965, 1964, 1963, 1962, 1957, 1946, 1942, 1940, 1936, 1935, 1931, 1930, 1926, 1925, 1922
115 BUENA VISTA AVE N	2014, 2010, 2006, 2001, 2000, 1996, 1991, 1986, 1985, 1982, 1980, 1978, 1974, 1968, 1965, 1964, 1963, 1962, 1957, 1946, 1942, 1936, 1931, 1926, 1925, 1922
115 DANA	2014, 2010, 2006, 2001, 2000, 1996, 1991, 1986, 1985, 1982, 1980, 1978, 1975, 1974, 1970, 1968, 1966, 1965, 1964, 1963, 1960, 1957, 1955, 1950, 1946, 1945, 1942, 1940, 1936, 1935, 1931, 1930, 1926, 1925, 1922
115 N BUENA VISTA AVE	2014, 2010, 2001, 2000, 1996, 1991, 1986, 1985, 1982, 1980, 1978, 1975, 1974, 1970, 1968, 1966, 1965, 1964, 1962, 1960, 1957, 1955, 1950, 1946, 1945, 1942, 1940, 1936, 1935, 1931, 1930, 1926, 1925, 1922
116 DANA AVE	2014, 2010, 2001, 1996, 1991, 1985, 1982, 1978, 1974, 1968, 1965, 1964, 1962, 1957, 1950, 1946, 1945, 1942, 1940, 1936, 1935, 1931, 1930, 1926, 1925, 1922
116 N WILLARD AVE	2014, 2010, 2001, 2000, 1996, 1982, 1978, 1974, 1970, 1968, 1966, 1965, 1964, 1963, 1962, 1960, 1955, 1950, 1946, 1945, 1942, 1940, 1936, 1935, 1931, 1930, 1926, 1925, 1922
116 WILLARD AVE N	2014, 2010, 2006, 2001, 2000, 1996, 1991, 1986, 1985, 1982, 1980, 1978, 1974, 1968, 1965, 1964, 1963, 1962, 1957, 1946, 1942, 1940, 1936, 1935, 1931, 1930, 1926, 1925, 1922
116 WILLARD ST N	2014, 2010, 2006, 2001, 1996, 1991, 1986, 1985, 1982, 1980, 1978, 1975, 1974, 1970, 1968, 1966, 1965, 1964, 1963, 1962, 1960, 1957, 1955, 1950, 1946, 1945, 1942, 1940, 1936, 1935, 1931, 1930, 1926, 1925, 1922
117 1/2 N WILLARD AVE	2014, 2010, 2006, 2001, 2000, 1996, 1991, 1986, 1982, 1980, 1978, 1975, 1974, 1970, 1968, 1966, 1965, 1964, 1963, 1962, 1960, 1957, 1955, 1950, 1946, 1945, 1942, 1940, 1936, 1935, 1931, 1930, 1926, 1925, 1922
117 N WILLARD AVE	2014, 2010, 2001, 2000, 1996, 1991, 1986, 1985, 1982, 1978, 1974, 1970, 1968, 1966, 1965, 1964, 1962, 1960, 1957, 1955, 1950, 1946, 1945, 1942, 1940, 1936, 1935, 1931, 1930, 1926, 1925, 1922
117 WILLARD AVE N	2014, 2010, 2006, 2001, 2000, 1996, 1991, 1986, 1985, 1982, 1980, 1978, 1974, 1968, 1965, 1964, 1963, 1962, 1957, 1946, 1942, 1936, 1931, 1926, 1925, 1922

FINDINGS

<u>Address Researched</u>	<u>Address Not Identified in Research Source</u>
117 WILLARD AVE S	2014, 2010, 2006, 2001, 2000, 1996, 1991, 1986, 1985, 1982, 1980, 1978, 1975, 1974, 1970, 1968, 1966, 1965, 1964, 1963, 1962, 1960, 1957, 1955, 1950, 1946, 1945, 1942, 1936, 1931, 1926, 1925, 1922
117 WILLARD ST N	2014, 2010, 2006, 2001, 1996, 1991, 1986, 1985, 1982, 1980, 1978, 1975, 1974, 1970, 1968, 1966, 1965, 1964, 1963, 1962, 1960, 1957, 1955, 1950, 1946, 1945, 1942, 1940, 1936, 1935, 1931, 1930, 1926, 1925, 1922
118 N WILLARD AVE	2014, 2010, 2001, 2000, 1996, 1991, 1986, 1985, 1982, 1980, 1978, 1975, 1974, 1970, 1968, 1966, 1965, 1964, 1962, 1960, 1955, 1950, 1946, 1945, 1942, 1940, 1936, 1935, 1931, 1930, 1926, 1925, 1922
118 WILLARD AVE N	2014, 2010, 2006, 2001, 2000, 1996, 1991, 1986, 1985, 1982, 1980, 1978, 1974, 1968, 1965, 1964, 1963, 1962, 1957, 1946, 1942, 1940, 1936, 1935, 1931, 1930, 1926, 1925, 1922
118 WILLARD ST N	2014, 2010, 2006, 2001, 1996, 1991, 1986, 1985, 1982, 1980, 1978, 1975, 1974, 1970, 1968, 1966, 1965, 1964, 1963, 1962, 1960, 1957, 1955, 1950, 1946, 1945, 1942, 1940, 1936, 1935, 1931, 1930, 1926, 1925, 1922
119 WILLARD AVE S	2014, 2010, 2006, 2001, 2000, 1996, 1991, 1986, 1985, 1982, 1980, 1978, 1975, 1974, 1970, 1968, 1966, 1965, 1964, 1963, 1962, 1960, 1957, 1955, 1950, 1946, 1945, 1942, 1936, 1935, 1931, 1930, 1926, 1925, 1922
12 WILLARD AVE S	2014, 2010, 2006, 2001, 2000, 1996, 1991, 1986, 1985, 1982, 1980, 1978, 1975, 1974, 1968, 1966, 1965, 1964, 1963, 1962, 1960, 1957, 1955, 1950, 1946, 1945, 1942, 1940, 1936, 1935, 1931, 1930, 1926, 1925, 1922
120 BUENA VISTA AVE N	2014, 2010, 2006, 2001, 2000, 1996, 1991, 1986, 1985, 1982, 1980, 1978, 1974, 1968, 1965, 1964, 1963, 1962, 1957, 1946, 1942, 1936, 1931, 1926, 1925, 1922
120 DANA	2014, 2010, 2006, 2001, 2000, 1996, 1991, 1986, 1985, 1982, 1980, 1978, 1975, 1974, 1970, 1968, 1966, 1965, 1964, 1963, 1962, 1960, 1957, 1955, 1950, 1946, 1945, 1940, 1935, 1931, 1930, 1926, 1925, 1922
120 DANA AVE	2014, 2010, 2006, 2001, 2000, 1996, 1991, 1986, 1985, 1982, 1980, 1978, 1975, 1974, 1970, 1968, 1966, 1965, 1964, 1963, 1962, 1960, 1957, 1955, 1950, 1945, 1942, 1940, 1936, 1935, 1931, 1930, 1926, 1925, 1922
120 N BUENA VISTA AVE	2014, 2010, 2001, 2000, 1996, 1985, 1982, 1978, 1975, 1974, 1970, 1968, 1966, 1965, 1964, 1963, 1962, 1960, 1957, 1955, 1950, 1946, 1945, 1942, 1940, 1936, 1935, 1931, 1930, 1926, 1925, 1922
120 N WILLARD AVE	2014, 2010, 2001, 2000, 1996, 1991, 1986, 1985, 1982, 1980, 1978, 1975, 1974, 1970, 1968, 1966, 1965, 1964, 1962, 1960, 1957, 1955, 1950, 1946, 1945, 1942, 1940, 1936, 1935, 1931, 1930, 1926, 1925, 1922
120 WILLARD AVE N	2014, 2010, 2006, 2001, 2000, 1996, 1991, 1986, 1985, 1982, 1980, 1978, 1974, 1968, 1965, 1964, 1963, 1962, 1957, 1946, 1942, 1940, 1936, 1935, 1931, 1930, 1926, 1925, 1922
120 WILLARD ST N	2014, 2010, 2006, 2001, 1996, 1991, 1986, 1985, 1982, 1980, 1978, 1975, 1974, 1970, 1968, 1966, 1965, 1964, 1963, 1962, 1960, 1957, 1955, 1950, 1946, 1945, 1942, 1940, 1936, 1935, 1931, 1930, 1926, 1925, 1922
121 DANA	2014, 2010, 2006, 2001, 2000, 1996, 1991, 1986, 1985, 1982, 1980, 1978, 1975, 1974, 1970, 1968, 1966, 1965, 1964, 1963, 1962, 1960, 1957, 1955, 1950, 1946, 1945, 1940, 1936, 1935, 1931, 1930, 1926, 1925, 1922
121 DANA AVE	2014, 2010, 2006, 2001, 2000, 1996, 1991, 1986, 1985, 1982, 1980, 1978, 1975, 1974, 1970, 1968, 1966, 1965, 1964, 1963, 1962, 1960, 1957, 1955, 1950, 1945, 1942, 1940, 1936, 1935, 1931, 1930, 1926, 1925, 1922
121 WILLARD AVE S	2014, 2010, 2006, 2001, 2000, 1996, 1991, 1986, 1985, 1982, 1980, 1978, 1975, 1974, 1970, 1968, 1966, 1965, 1964, 1963, 1962, 1960, 1957, 1955, 1950, 1946, 1945, 1942, 1936, 1931, 1926, 1925, 1922

FINDINGS

Address Researched

Address Not Identified in Research Source

124 N WILLARD AVE	2014, 2010, 2001, 2000, 1996, 1986, 1982, 1978, 1974, 1970, 1968, 1966, 1965, 1964, 1963, 1962, 1960, 1955, 1950, 1946, 1945, 1942, 1940, 1936, 1935, 1931, 1930, 1926, 1925, 1922
124 WILLARD AVE N	2014, 2010, 2006, 2001, 2000, 1996, 1991, 1986, 1985, 1982, 1980, 1978, 1974, 1968, 1965, 1964, 1963, 1962, 1957, 1946, 1942, 1936, 1931, 1926, 1925, 1922
124 WILLARD ST N	2014, 2010, 2006, 2001, 1996, 1991, 1986, 1985, 1982, 1980, 1978, 1975, 1974, 1970, 1968, 1966, 1965, 1964, 1963, 1962, 1960, 1957, 1955, 1950, 1946, 1945, 1942, 1940, 1936, 1935, 1931, 1930, 1926, 1925, 1922
125 BUENA VISTA AVE N	2014, 2010, 2006, 2001, 2000, 1996, 1991, 1986, 1985, 1982, 1980, 1978, 1974, 1968, 1965, 1964, 1963, 1962, 1957, 1946, 1942, 1936, 1931, 1926, 1925, 1922
125 DANA	2014, 2010, 2006, 2001, 2000, 1996, 1991, 1986, 1985, 1982, 1980, 1978, 1975, 1974, 1970, 1968, 1966, 1965, 1964, 1963, 1960, 1957, 1955, 1950, 1946, 1945, 1942, 1940, 1936, 1935, 1931, 1930, 1926, 1925, 1922
125 DANA AVE	2014, 2010, 2001, 1982, 1978, 1974, 1968, 1965, 1964, 1962, 1957, 1950, 1946, 1945, 1942, 1940, 1936, 1935, 1931, 1930, 1926, 1925, 1922
125 N BUENA VISTA AVE	2014, 2010, 2001, 2000, 1996, 1991, 1986, 1985, 1982, 1980, 1978, 1975, 1974, 1970, 1968, 1966, 1965, 1964, 1963, 1962, 1960, 1955, 1950, 1946, 1945, 1942, 1940, 1936, 1935, 1931, 1930, 1926, 1925, 1922
125 WILLARD AVE S	2014, 2010, 2006, 2001, 2000, 1996, 1991, 1986, 1985, 1982, 1980, 1978, 1975, 1974, 1970, 1968, 1966, 1965, 1964, 1963, 1962, 1960, 1957, 1955, 1950, 1946, 1945, 1942, 1936, 1935, 1931, 1930, 1926, 1925, 1922
127 WILLARD AVE S	2014, 2010, 2006, 2001, 2000, 1996, 1991, 1986, 1985, 1982, 1980, 1978, 1975, 1974, 1970, 1968, 1966, 1965, 1964, 1963, 1962, 1960, 1957, 1955, 1950, 1946, 1945, 1942, 1936, 1935, 1931, 1930, 1926, 1925, 1922
129 DANA AVE	2014, 2010, 2006, 2001, 2000, 1996, 1991, 1985, 1982, 1980, 1978, 1975, 1974, 1970, 1968, 1966, 1965, 1964, 1963, 1962, 1960, 1957, 1955, 1950, 1946, 1945, 1942, 1940, 1936, 1935, 1931, 1930, 1926, 1925, 1922
130 BUENA VISTA AVE N	2014, 2010, 2006, 2001, 2000, 1996, 1991, 1986, 1985, 1982, 1980, 1978, 1974, 1968, 1965, 1964, 1963, 1962, 1957, 1946, 1942, 1936, 1931, 1926, 1925, 1922
130 N BUENA VISTA AVE	2014, 2010, 2001, 2000, 1996, 1985, 1982, 1978, 1975, 1974, 1970, 1968, 1966, 1965, 1964, 1963, 1962, 1960, 1957, 1955, 1950, 1946, 1945, 1942, 1940, 1936, 1935, 1931, 1930, 1926, 1925, 1922
130 WILLARD AVE S	2014, 2010, 2006, 2001, 2000, 1996, 1991, 1986, 1985, 1982, 1980, 1978, 1975, 1974, 1970, 1968, 1966, 1965, 1964, 1963, 1962, 1960, 1957, 1955, 1950, 1946, 1945, 1942, 1936, 1931, 1926, 1925, 1922
131 WILLARD AVE S	2014, 2010, 2006, 2001, 2000, 1996, 1991, 1986, 1985, 1982, 1980, 1978, 1975, 1974, 1970, 1968, 1966, 1965, 1964, 1963, 1962, 1960, 1957, 1955, 1950, 1946, 1945, 1942, 1936, 1935, 1931, 1930, 1926, 1925, 1922
132 DANA	2014, 2010, 2006, 2001, 2000, 1996, 1991, 1986, 1985, 1982, 1980, 1978, 1975, 1974, 1970, 1968, 1966, 1965, 1964, 1963, 1960, 1957, 1955, 1950, 1946, 1945, 1942, 1940, 1936, 1935, 1931, 1930, 1926, 1925, 1922
135 BUENA VISTA AVE N	2014, 2010, 2006, 2001, 2000, 1996, 1991, 1986, 1985, 1982, 1980, 1978, 1974, 1968, 1965, 1964, 1963, 1962, 1957, 1946, 1942, 1936, 1931, 1926, 1925, 1922
135 N BUENA VISTA AVE	2014, 2010, 2001, 2000, 1996, 1991, 1986, 1985, 1982, 1980, 1978, 1975, 1974, 1970, 1968, 1966, 1965, 1964, 1963, 1962, 1960, 1955, 1950, 1946, 1945, 1942, 1940, 1936, 1935, 1931, 1930, 1926, 1925, 1922
136 DANA AVE	2014, 2010, 2001, 1996, 1991, 1986, 1985, 1982, 1980, 1978, 1974, 1968, 1965, 1964, 1962, 1950, 1946, 1945, 1942, 1940, 1936, 1935, 1931, 1930, 1926, 1925, 1922

FINDINGS

<u>Address Researched</u>	<u>Address Not Identified in Research Source</u>
138 DANA AVE	2014, 2010, 2006, 2001, 2000, 1996, 1991, 1986, 1985, 1982, 1980, 1978, 1975, 1974, 1970, 1968, 1966, 1965, 1964, 1963, 1962, 1960, 1957, 1955, 1946, 1945, 1942, 1940, 1936, 1935, 1931, 1930, 1926, 1925, 1922
14 DANA AVE	2014, 2010, 2006, 2001, 2000, 1996, 1991, 1985, 1982, 1980, 1978, 1975, 1974, 1970, 1968, 1966, 1965, 1964, 1963, 1962, 1960, 1957, 1955, 1950, 1946, 1945, 1942, 1940, 1936, 1935, 1931, 1930, 1926, 1925, 1922
14 N WILLARD AVE	2014, 2010, 2006, 2001, 2000, 1996, 1991, 1986, 1985, 1982, 1980, 1978, 1975, 1974, 1970, 1968, 1966, 1965, 1964, 1963, 1962, 1960, 1955, 1950, 1946, 1945, 1942, 1940, 1936, 1935, 1931, 1930, 1926, 1925, 1922
14 S WILLARD AVE	2014, 2010, 2006, 2001, 2000, 1996, 1991, 1986, 1985, 1982, 1980, 1978, 1974, 1970, 1968, 1966, 1965, 1964, 1963, 1962, 1960, 1957, 1955, 1950, 1946, 1945, 1942, 1940, 1936, 1935, 1931, 1930, 1926, 1925, 1922
140 BUENA VISTA AVE N	2014, 2010, 2006, 2001, 2000, 1996, 1991, 1986, 1985, 1982, 1980, 1978, 1974, 1968, 1965, 1964, 1963, 1962, 1957, 1946, 1942, 1936, 1931, 1926, 1925, 1922
140 DANA	2014, 2010, 2006, 2001, 2000, 1996, 1991, 1986, 1985, 1982, 1980, 1978, 1975, 1974, 1970, 1968, 1966, 1965, 1964, 1963, 1962, 1960, 1957, 1955, 1950, 1946, 1945, 1940, 1936, 1935, 1931, 1930, 1926, 1925, 1922
140 DANA AVE	2014, 2010, 2006, 2001, 2000, 1996, 1991, 1986, 1985, 1982, 1980, 1978, 1975, 1974, 1970, 1968, 1966, 1965, 1964, 1963, 1962, 1960, 1957, 1955, 1950, 1945, 1942, 1940, 1936, 1935, 1931, 1930, 1926, 1925, 1922
140 N BUENA VISTA AVE	2014, 2010, 2001, 2000, 1996, 1991, 1985, 1982, 1980, 1978, 1975, 1974, 1970, 1968, 1966, 1965, 1964, 1962, 1960, 1957, 1955, 1950, 1946, 1945, 1942, 1940, 1936, 1935, 1931, 1930, 1926, 1925, 1922
141 DANA	2014, 2010, 2006, 2001, 2000, 1996, 1991, 1986, 1985, 1982, 1980, 1978, 1975, 1974, 1970, 1968, 1966, 1965, 1964, 1963, 1962, 1960, 1957, 1955, 1950, 1946, 1945, 1940, 1936, 1935, 1931, 1930, 1926, 1925, 1922
141 DANA AVE	2014, 2010, 2006, 2001, 2000, 1996, 1991, 1986, 1985, 1982, 1980, 1978, 1975, 1974, 1970, 1968, 1966, 1965, 1964, 1963, 1962, 1960, 1957, 1955, 1950, 1945, 1942, 1940, 1936, 1935, 1931, 1930, 1926, 1925, 1922
145 BUENA VISTA AVE N	2014, 2010, 2006, 2001, 2000, 1991, 1986, 1985, 1982, 1980, 1978, 1974, 1968, 1965, 1964, 1963, 1962, 1957, 1946, 1942, 1936, 1931, 1926, 1925, 1922
145 N BUENA VISTA AVE	2014, 2010, 2001, 2000, 1996, 1991, 1985, 1982, 1980, 1978, 1975, 1974, 1970, 1968, 1966, 1965, 1964, 1962, 1960, 1955, 1950, 1946, 1945, 1942, 1940, 1936, 1935, 1931, 1930, 1926, 1925, 1922
1464 W San Carlos St	2006, 2001, 2000, 1996, 1991, 1986, 1985, 1982, 1980, 1978, 1975, 1974, 1970, 1968, 1966, 1965, 1964, 1963, 1962, 1960, 1957, 1955, 1950, 1946, 1945, 1942, 1940, 1936, 1935, 1931, 1930, 1926, 1925, 1922
1464 W San Carlos St	2006, 2001, 2000, 1996, 1991, 1986, 1985, 1982, 1980, 1978, 1975, 1974, 1970, 1968, 1966, 1965, 1964, 1963, 1962, 1960, 1957, 1955, 1950, 1946, 1945, 1942, 1940, 1936, 1935, 1931, 1930, 1926, 1925, 1922
1465 SAN CARLOS ST W	2014, 2010, 2006, 2001, 1991, 1986, 1985, 1982, 1980, 1978, 1974, 1968, 1965, 1964, 1963, 1962, 1957, 1946, 1942, 1936, 1931, 1926, 1925, 1922
1465 W SAN CARLOS	2014, 2010, 2006, 2001, 2000, 1996, 1991, 1986, 1985, 1982, 1980, 1978, 1975, 1974, 1970, 1968, 1966, 1965, 1964, 1962, 1960, 1955, 1950, 1946, 1945, 1942, 1940, 1936, 1935, 1931, 1930, 1926, 1925, 1922
1465 W SAN CARLOS ST	2014, 2010, 2001, 2000, 1996, 1982, 1980, 1978, 1975, 1974, 1970, 1968, 1966, 1965, 1964, 1963, 1962, 1960, 1955, 1950, 1946, 1945, 1942, 1940, 1936, 1935, 1931, 1930, 1926, 1925, 1922
1468 SAN CARLOS ST W	2014, 2010, 2006, 2001, 1996, 1991, 1986, 1985, 1982, 1980, 1978, 1974, 1968, 1966, 1965, 1964, 1963, 1962, 1957, 1946, 1942, 1936, 1935, 1931, 1930, 1926, 1925, 1922

FINDINGS

<u>Address Researched</u>	<u>Address Not Identified in Research Source</u>
1585 W SAN CARLOS ST	2014, 2010, 2001, 2000, 1996, 1982, 1978, 1974, 1970, 1968, 1966, 1965, 1964, 1963, 1962, 1960, 1955, 1950, 1946, 1945, 1942, 1940, 1936, 1935, 1931, 1930, 1926, 1925, 1922
1585 W San Carlos St	2006, 2001, 2000, 1996, 1991, 1986, 1985, 1982, 1980, 1978, 1975, 1974, 1970, 1968, 1966, 1965, 1964, 1963, 1962, 1960, 1957, 1955, 1950, 1946, 1945, 1942, 1940, 1936, 1935, 1931, 1930, 1926, 1925, 1922
1585 W San Carlos St	2006, 2001, 2000, 1996, 1991, 1986, 1985, 1982, 1980, 1978, 1975, 1974, 1970, 1968, 1966, 1965, 1964, 1963, 1962, 1960, 1957, 1955, 1950, 1946, 1945, 1942, 1940, 1936, 1935, 1931, 1930, 1926, 1925, 1922
1589 SANDRA KAY CT	2014, 2010, 2001, 2000, 1996, 1991, 1986, 1985, 1982, 1980, 1978, 1975, 1974, 1970, 1968, 1966, 1965, 1964, 1963, 1962, 1960, 1957, 1955, 1950, 1946, 1945, 1942, 1940, 1936, 1935, 1931, 1930, 1926, 1925, 1922
1590 SIERRA AVE	2014, 2010, 2001, 1996, 1991, 1986, 1985, 1982, 1980, 1978, 1974, 1968, 1965, 1964, 1962, 1946, 1942, 1936, 1931, 1926, 1925, 1922
1595 SAN CARLOS ST W	2014, 2010, 2006, 2001, 2000, 1996, 1991, 1986, 1985, 1982, 1980, 1978, 1975, 1974, 1970, 1968, 1966, 1965, 1964, 1963, 1962, 1960, 1957, 1955, 1950, 1946, 1945, 1942, 1936, 1931, 1926, 1925, 1922
1595 SANDRA KAY CT	2014, 2010, 2001, 2000, 1996, 1991, 1986, 1985, 1982, 1980, 1978, 1975, 1974, 1970, 1968, 1966, 1965, 1964, 1963, 1962, 1960, 1957, 1955, 1950, 1946, 1945, 1942, 1940, 1936, 1935, 1931, 1930, 1926, 1925, 1922
1595 SIERRA AVE	2014, 2010, 2001, 1996, 1991, 1986, 1985, 1982, 1978, 1974, 1970, 1968, 1965, 1964, 1962, 1946, 1942, 1936, 1935, 1931, 1926, 1925, 1922
1596 SAN CARLOS ST W	2014, 2010, 2006, 2001, 2000, 1996, 1991, 1986, 1985, 1982, 1980, 1978, 1975, 1974, 1970, 1968, 1966, 1965, 1964, 1963, 1962, 1960, 1957, 1955, 1946, 1945, 1942, 1940, 1936, 1935, 1931, 1930, 1926, 1925, 1922
16 BUENA VISTA ST N	2014, 2010, 2006, 2001, 2000, 1996, 1991, 1986, 1985, 1982, 1980, 1978, 1975, 1974, 1970, 1968, 1966, 1965, 1964, 1963, 1962, 1960, 1957, 1955, 1950, 1946, 1945, 1942, 1940, 1936, 1935, 1931, 1930, 1926
1603 W SAN CARLOS ST	2014, 2010, 2006, 2001, 2000, 1996, 1991, 1986, 1985, 1982, 1978, 1975, 1974, 1970, 1968, 1966, 1965, 1964, 1963, 1962, 1960, 1957, 1955, 1950, 1946, 1945, 1942, 1940, 1936, 1935, 1931, 1930, 1926, 1925, 1922
1605 SAN CARLOS ST W	2014, 2010, 2006, 2001, 1991, 1986, 1985, 1982, 1980, 1978, 1974, 1968, 1965, 1964, 1963, 1962, 1957, 1955, 1950, 1946, 1945, 1942, 1940, 1936, 1935, 1931, 1930, 1926, 1925, 1922
1605 W SAN CARLOS	2014, 2010, 2006, 2001, 2000, 1996, 1991, 1986, 1985, 1982, 1980, 1978, 1975, 1974, 1970, 1968, 1966, 1965, 1964, 1962, 1960, 1957, 1955, 1950, 1946, 1945, 1942, 1940, 1936, 1935, 1931, 1930, 1926, 1925, 1922
1605 W SAN CARLOS ST	2014, 2010, 2001, 2000, 1996, 1986, 1982, 1980, 1978, 1974, 1970, 1968, 1966, 1965, 1964, 1963, 1962, 1960, 1957, 1955, 1950, 1946, 1945, 1942, 1940, 1936, 1935, 1931, 1930, 1926, 1925, 1922
1605 W San Carlos St	2006, 2001, 2000, 1996, 1991, 1986, 1985, 1982, 1980, 1978, 1975, 1974, 1970, 1968, 1966, 1965, 1964, 1963, 1962, 1960, 1957, 1955, 1950, 1946, 1945, 1942, 1940, 1936, 1935, 1931, 1930, 1926, 1925, 1922
1605 W San Carlos St	2006, 2001, 2000, 1996, 1991, 1986, 1985, 1982, 1980, 1978, 1975, 1974, 1970, 1968, 1966, 1965, 1964, 1963, 1962, 1960, 1957, 1955, 1950, 1946, 1945, 1942, 1940, 1936, 1935, 1931, 1930, 1926, 1925, 1922
1616 W San Carlos St	2006, 2001, 2000, 1996, 1991, 1986, 1985, 1982, 1980, 1978, 1975, 1974, 1970, 1968, 1966, 1965, 1964, 1963, 1962, 1960, 1957, 1955, 1950, 1946, 1945, 1942, 1940, 1936, 1935, 1931, 1930, 1926, 1925, 1922
1616 W San Carlos St	2006, 2001, 2000, 1996, 1991, 1986, 1985, 1982, 1980, 1978, 1975, 1974, 1970, 1968, 1966, 1965, 1964, 1963, 1962, 1960, 1957, 1955, 1950, 1946, 1945, 1942, 1940, 1936, 1935, 1931, 1930, 1926, 1925, 1922

FINDINGS

Address Not Identified in Research Source

[illegible]

FINDINGS

Address Researched

Address Not Identified in Research Source

30 S BUENA VISTA AVE	2014, 2010, 2001, 2000, 1996, 1991, 1986, 1985, 1982, 1980, 1978, 1975, 1974, 1970, 1968, 1966, 1965, 1964, 1963, 1962, 1960, 1957, 1955, 1950, 1946, 1945, 1942, 1940, 1936, 1935, 1931, 1930, 1926, 1925, 1922
30 WILLARD AVE N	2014, 2010, 2006, 2001, 2000, 1996, 1991, 1986, 1985, 1982, 1980, 1978, 1974, 1968, 1965, 1964, 1963, 1962, 1957, 1946, 1942, 1936, 1935, 1931, 1930, 1926, 1925, 1922
30 WILLARD ST N	2014, 2010, 2006, 2001, 1996, 1991, 1986, 1985, 1982, 1980, 1978, 1975, 1974, 1970, 1968, 1966, 1965, 1964, 1963, 1962, 1960, 1957, 1955, 1950, 1946, 1945, 1942, 1940, 1936, 1935, 1931, 1930, 1926, 1925, 1922
301 WILLARD AVE S	2014, 2010, 2006, 2001, 2000, 1996, 1991, 1986, 1985, 1982, 1980, 1978, 1975, 1974, 1970, 1968, 1966, 1965, 1964, 1963, 1962, 1960, 1957, 1955, 1946, 1942, 1940, 1936, 1935, 1931, 1930, 1926, 1925, 1922
303 MAYELLEN AVE	2014, 2010, 2006, 2001, 2000, 1996, 1991, 1986, 1985, 1982, 1980, 1978, 1975, 1974, 1970, 1968, 1966, 1965, 1964, 1963, 1962, 1960, 1957, 1946, 1942, 1940, 1936, 1935, 1931, 1930, 1926, 1925, 1922
306 BUENA VISTA AVE S	2014, 2010, 2006, 2001, 2000, 1991, 1986, 1985, 1982, 1980, 1978, 1974, 1968, 1965, 1964, 1963, 1962, 1957, 1946, 1945, 1942, 1940, 1936, 1935, 1931, 1930, 1926, 1925, 1922
306 N WILLARD AVE	2014, 2010, 2006, 2001, 2000, 1996, 1991, 1985, 1982, 1980, 1978, 1975, 1974, 1970, 1968, 1966, 1965, 1964, 1963, 1962, 1960, 1957, 1955, 1950, 1946, 1945, 1942, 1940, 1936, 1935, 1931, 1930, 1926, 1925, 1922
306 S BUENA VISTA AVE	2014, 2010, 2006, 2001, 2000, 1996, 1982, 1978, 1974, 1970, 1968, 1966, 1965, 1964, 1963, 1962, 1960, 1957, 1955, 1950, 1946, 1945, 1942, 1940, 1936, 1935, 1931, 1930, 1926, 1925, 1922
306 S Buena Vista Ave	2006, 2001, 2000, 1996, 1991, 1986, 1985, 1982, 1980, 1978, 1975, 1974, 1970, 1968, 1966, 1965, 1964, 1963, 1962, 1960, 1957, 1955, 1950, 1946, 1945, 1942, 1940, 1936, 1935, 1931, 1930, 1926, 1925, 1922
306 S Buena Vista Ave	2006, 2001, 2000, 1996, 1991, 1986, 1985, 1982, 1980, 1978, 1975, 1974, 1970, 1968, 1966, 1965, 1964, 1963, 1962, 1960, 1957, 1955, 1950, 1946, 1945, 1942, 1940, 1936, 1935, 1931, 1930, 1926, 1925, 1922
309 BUENA VISTA AVE S	2014, 2010, 2006, 2001, 2000, 1991, 1986, 1985, 1982, 1980, 1978, 1974, 1968, 1965, 1964, 1963, 1962, 1957, 1946, 1942, 1940, 1936, 1935, 1931, 1930, 1926, 1925, 1922
309 MAYELLEN AVE	2014, 2010, 2006, 2001, 2000, 1996, 1991, 1986, 1985, 1982, 1980, 1978, 1975, 1974, 1970, 1968, 1966, 1965, 1964, 1963, 1962, 1960, 1946, 1942, 1940, 1936, 1935, 1931, 1930, 1926, 1925, 1922
309 S BUENA VISTA AVE	2014, 2010, 2001, 2000, 1996, 1991, 1982, 1978, 1974, 1970, 1968, 1966, 1965, 1964, 1962, 1960, 1955, 1950, 1946, 1945, 1942, 1940, 1936, 1935, 1931, 1930, 1926, 1925, 1922
309 S Buena Vista Ave	2006, 2001, 2000, 1996, 1991, 1986, 1985, 1982, 1980, 1978, 1975, 1974, 1970, 1968, 1966, 1965, 1964, 1963, 1962, 1960, 1957, 1955, 1950, 1946, 1945, 1942, 1940, 1936, 1935, 1931, 1930, 1926, 1925, 1922
309 S Buena Vista Ave	2006, 2001, 2000, 1996, 1991, 1986, 1985, 1982, 1980, 1978, 1975, 1974, 1970, 1968, 1966, 1965, 1964, 1963, 1962, 1960, 1957, 1955, 1950, 1946, 1945, 1942, 1940, 1936, 1935, 1931, 1930, 1926, 1925, 1922
309 S WILLARD	2014, 2010, 2006, 2001, 2000, 1996, 1991, 1985, 1982, 1980, 1978, 1975, 1974, 1970, 1968, 1966, 1965, 1964, 1963, 1962, 1960, 1957, 1955, 1950, 1946, 1945, 1942, 1940, 1936, 1935, 1931, 1930, 1926, 1925, 1922
309 S WILLARD AVE	2014, 2010, 2001, 2000, 1996, 1986, 1982, 1980, 1978, 1974, 1970, 1968, 1966, 1965, 1964, 1962, 1960, 1955, 1950, 1946, 1945, 1942, 1940, 1936, 1935, 1931, 1930, 1926, 1925, 1922

FINDINGS

<u>Address Researched</u>	<u>Address Not Identified in Research Source</u>
309 WILLARD AVE S	2014, 2010, 2006, 2001, 2000, 1991, 1986, 1985, 1982, 1980, 1978, 1974, 1968, 1965, 1964, 1963, 1962, 1957, 1946, 1942, 1940, 1936, 1935, 1931, 1930, 1926, 1925, 1922
309 WILLARD ST S	2014, 2010, 2006, 2001, 1996, 1991, 1986, 1985, 1982, 1980, 1978, 1975, 1974, 1970, 1968, 1966, 1965, 1964, 1963, 1962, 1960, 1957, 1955, 1950, 1946, 1945, 1942, 1940, 1936, 1935, 1931, 1930, 1926, 1925, 1922
31 WILLARD AVE S	2014, 2010, 2006, 2001, 2000, 1996, 1991, 1986, 1985, 1982, 1980, 1978, 1975, 1974, 1970, 1968, 1966, 1965, 1964, 1963, 1962, 1960, 1957, 1955, 1950, 1946, 1945, 1942, 1940, 1936, 1931, 1926, 1925, 1922
310 BUENA VISTA AVE S	2014, 2010, 2006, 2001, 2000, 1991, 1986, 1985, 1982, 1980, 1978, 1974, 1968, 1965, 1964, 1963, 1962, 1957, 1946, 1942, 1940, 1936, 1935, 1931, 1930, 1926, 1925, 1922
310 S BUENA VISTA AVE	2014, 2010, 2001, 2000, 1996, 1991, 1986, 1985, 1982, 1980, 1978, 1975, 1974, 1970, 1968, 1966, 1965, 1964, 1962, 1960, 1955, 1950, 1946, 1945, 1942, 1940, 1936, 1935, 1931, 1930, 1926, 1925, 1922
315 BUENA VISTA AVE S	2014, 2010, 2006, 2001, 2000, 1996, 1991, 1986, 1985, 1982, 1980, 1978, 1974, 1968, 1965, 1964, 1963, 1962, 1957, 1946, 1942, 1940, 1936, 1935, 1931, 1930, 1926, 1925, 1922
315 MAYELLEN AV 4	2014, 2010, 2006, 2001, 2000, 1996, 1991, 1986, 1985, 1982, 1980, 1978, 1975, 1974, 1970, 1968, 1966, 1965, 1964, 1963, 1962, 1960, 1955, 1950, 1946, 1945, 1942, 1940, 1936, 1935, 1931, 1930, 1926, 1925, 1922
315 MAYELLEN AVE	2014, 2010, 2001, 1996, 1991, 1982, 1980, 1978, 1974, 1968, 1965, 1964, 1962, 1957, 1946, 1942, 1940, 1936, 1935, 1931, 1930, 1926, 1925, 1922
315 S BUENA VISTA AVE	2014, 2010, 2001, 2000, 1996, 1991, 1986, 1985, 1982, 1978, 1975, 1974, 1970, 1968, 1966, 1965, 1964, 1962, 1960, 1955, 1950, 1946, 1945, 1942, 1940, 1936, 1935, 1931, 1930, 1926, 1925, 1922
315 S Buena Vista Ave	2014, 2006, 2001, 2000, 1996, 1991, 1986, 1985, 1982, 1980, 1978, 1975, 1974, 1970, 1968, 1966, 1965, 1964, 1963, 1962, 1960, 1957, 1955, 1950, 1946, 1945, 1942, 1940, 1936, 1935, 1931, 1930, 1926, 1925, 1922
315 S Buena Vista Ave	2014, 2006, 2001, 2000, 1996, 1991, 1986, 1985, 1982, 1980, 1978, 1975, 1974, 1970, 1968, 1966, 1965, 1964, 1963, 1962, 1960, 1957, 1955, 1950, 1946, 1945, 1942, 1940, 1936, 1935, 1931, 1930, 1926, 1925, 1922
315 S Willard Ave	2006, 2001, 2000, 1996, 1991, 1986, 1985, 1982, 1980, 1978, 1975, 1974, 1970, 1968, 1966, 1965, 1964, 1963, 1962, 1960, 1957, 1955, 1950, 1946, 1945, 1942, 1940, 1936, 1935, 1931, 1930, 1926, 1925, 1922
315 S Willard Ave	2006, 2001, 2000, 1996, 1991, 1986, 1985, 1982, 1980, 1978, 1975, 1974, 1970, 1968, 1966, 1965, 1964, 1963, 1962, 1960, 1957, 1955, 1950, 1946, 1945, 1942, 1940, 1936, 1935, 1931, 1930, 1926, 1925, 1922
315 S WILLARD AVE	2014, 2010, 2001, 2000, 1996, 1991, 1986, 1985, 1982, 1980, 1978, 1975, 1974, 1970, 1968, 1966, 1965, 1964, 1963, 1962, 1960, 1957, 1955, 1950, 1946, 1945, 1942, 1940, 1936, 1935, 1931, 1930, 1926, 1925, 1922
315 WILLARD AVE S	2014, 2010, 2006, 2001, 2000, 1996, 1991, 1986, 1985, 1982, 1980, 1978, 1974, 1968, 1965, 1964, 1963, 1962, 1957, 1946, 1942, 1940, 1936, 1935, 1931, 1930, 1926, 1925, 1922
315 WILLARD ST S	2014, 2010, 2006, 2001, 1996, 1991, 1986, 1985, 1982, 1980, 1978, 1975, 1974, 1970, 1968, 1966, 1965, 1964, 1963, 1962, 1960, 1957, 1955, 1950, 1946, 1945, 1942, 1940, 1936, 1935, 1931, 1930, 1926, 1925, 1922
316 BUENA VISTA AVE S	2014, 2010, 2006, 2001, 2000, 1991, 1986, 1985, 1982, 1980, 1978, 1974, 1968, 1965, 1964, 1963, 1962, 1957, 1946, 1942, 1940, 1936, 1935, 1931, 1930, 1926, 1925, 1922
316 MAYELLEN AVE	2014, 2010, 2001, 1982, 1978, 1974, 1968, 1965, 1964, 1963, 1962, 1946, 1942, 1940, 1936, 1935, 1931, 1930, 1926, 1925, 1922

FINDINGS

<u>Address Researched</u>	<u>Address Not Identified in Research Source</u>
316 S BUENA VISTA AVE	2014, 2010, 2001, 2000, 1996, 1991, 1986, 1985, 1982, 1978, 1974, 1970, 1968, 1966, 1965, 1964, 1962, 1960, 1955, 1950, 1946, 1945, 1942, 1940, 1936, 1935, 1931, 1930, 1926, 1925, 1922
320 BUENA VISTA AVE S	2014, 2010, 2006, 2001, 2000, 1991, 1986, 1985, 1982, 1980, 1978, 1974, 1968, 1965, 1964, 1963, 1962, 1957, 1946, 1942, 1940, 1936, 1935, 1931, 1930, 1926, 1925, 1922
320 S BUENA VISTA AVE	2014, 2010, 2001, 2000, 1996, 1991, 1986, 1985, 1982, 1980, 1978, 1975, 1974, 1970, 1968, 1966, 1965, 1964, 1962, 1960, 1955, 1950, 1946, 1945, 1942, 1940, 1936, 1935, 1931, 1930, 1926, 1925, 1922
321 MAYELLEN AVE	2014, 2010, 2001, 1996, 1991, 1986, 1985, 1982, 1980, 1978, 1974, 1968, 1965, 1964, 1963, 1962, 1946, 1942, 1940, 1936, 1935, 1931, 1930, 1926, 1925, 1922
322 MAYELLEN AVE	2014, 2010, 2001, 1996, 1991, 1986, 1985, 1982, 1980, 1978, 1974, 1968, 1965, 1964, 1963, 1962, 1957, 1946, 1942, 1940, 1936, 1935, 1931, 1930, 1926, 1925, 1922
323 MAYELLEN AVE	2014, 2010, 2001, 1982, 1980, 1978, 1974, 1968, 1965, 1964, 1963, 1962, 1946, 1942, 1940, 1936, 1935, 1931, 1930, 1926, 1925, 1922
324 BUENA VISTA AVE S	2014, 2010, 2006, 2001, 2000, 1991, 1986, 1985, 1982, 1980, 1978, 1974, 1968, 1965, 1964, 1963, 1962, 1957, 1946, 1942, 1940, 1936, 1935, 1931, 1930, 1926, 1925, 1922
324 S BUENA VISTA AVE	2014, 2010, 2001, 2000, 1996, 1991, 1986, 1985, 1982, 1980, 1978, 1974, 1970, 1968, 1966, 1965, 1964, 1962, 1960, 1955, 1950, 1946, 1945, 1942, 1940, 1936, 1935, 1931, 1930, 1926, 1925, 1922
324 S Buena Vista Ave	2006, 2001, 2000, 1996, 1991, 1986, 1985, 1982, 1980, 1978, 1975, 1974, 1970, 1968, 1966, 1965, 1964, 1963, 1962, 1960, 1957, 1955, 1950, 1946, 1945, 1942, 1940, 1936, 1935, 1931, 1930, 1926, 1925, 1922
324 S Buena Vista Ave	2006, 2001, 2000, 1996, 1991, 1986, 1985, 1982, 1980, 1978, 1975, 1974, 1970, 1968, 1966, 1965, 1964, 1963, 1962, 1960, 1957, 1955, 1950, 1946, 1945, 1942, 1940, 1936, 1935, 1931, 1930, 1926, 1925, 1922
325 S WILLARD AVE	2014, 2010, 2001, 2000, 1996, 1991, 1982, 1980, 1978, 1974, 1970, 1968, 1966, 1965, 1964, 1962, 1960, 1955, 1950, 1946, 1945, 1942, 1940, 1936, 1935, 1931, 1930, 1926, 1925, 1922
325 WILLARD AVE S	2014, 2010, 2006, 2001, 2000, 1991, 1986, 1985, 1982, 1980, 1978, 1974, 1968, 1965, 1964, 1963, 1962, 1957, 1946, 1942, 1940, 1936, 1935, 1931, 1930, 1926, 1925, 1922
325 WILLARD ST S	2014, 2010, 2006, 2001, 1996, 1991, 1986, 1985, 1982, 1980, 1978, 1975, 1974, 1970, 1968, 1966, 1965, 1964, 1963, 1962, 1960, 1957, 1955, 1950, 1946, 1945, 1942, 1940, 1936, 1935, 1931, 1930, 1926, 1925, 1922
326 BUENA VISTA AVE S	2014, 2010, 2006, 2001, 2000, 1996, 1991, 1986, 1985, 1982, 1980, 1978, 1974, 1968, 1965, 1964, 1963, 1962, 1957, 1946, 1942, 1940, 1936, 1935, 1931, 1930, 1926, 1925, 1922
326 S BUENA VISTA AVE	2014, 2010, 2001, 2000, 1996, 1991, 1986, 1985, 1982, 1980, 1978, 1974, 1970, 1968, 1966, 1965, 1964, 1963, 1962, 1960, 1957, 1955, 1950, 1946, 1945, 1942, 1940, 1936, 1935, 1931, 1930, 1926, 1925, 1922
326 S WILLARD AVE	2014, 2010, 2001, 2000, 1996, 1991, 1982, 1980, 1978, 1974, 1970, 1968, 1966, 1965, 1964, 1963, 1962, 1960, 1955, 1950, 1946, 1945, 1942, 1940, 1936, 1935, 1931, 1930, 1926, 1925, 1922
326 WILLARD AVE S	2014, 2010, 2006, 2001, 2000, 1996, 1991, 1986, 1985, 1982, 1980, 1978, 1975, 1974, 1968, 1965, 1964, 1963, 1962, 1957, 1946, 1942, 1940, 1936, 1935, 1931, 1930, 1926, 1925, 1922
326 WILLARD ST S	2014, 2010, 2006, 2001, 1996, 1991, 1986, 1985, 1982, 1980, 1978, 1975, 1974, 1970, 1968, 1966, 1965, 1964, 1963, 1962, 1960, 1957, 1955, 1950, 1946, 1945, 1942, 1940, 1936, 1935, 1931, 1930, 1926, 1925, 1922

FINDINGS

Address Researched

Address Not Identified in Research Source

327 BUENA VISTA AVE S	2014, 2010, 2006, 2001, 2000, 1996, 1991, 1986, 1985, 1982, 1980, 1978, 1974, 1968, 1965, 1964, 1963, 1962, 1957, 1950, 1946, 1945, 1942, 1940, 1936, 1935, 1931, 1930, 1926, 1925, 1922
327 MAYEL IN AVE	2014, 2010, 2006, 2001, 2000, 1996, 1991, 1986, 1985, 1982, 1980, 1978, 1975, 1974, 1970, 1968, 1966, 1965, 1964, 1963, 1962, 1960, 1955, 1950, 1946, 1945, 1942, 1940, 1936, 1935, 1931, 1930, 1926, 1925, 1922
327 MAYELLEN AVE	2014, 2010, 2001, 1996, 1991, 1986, 1985, 1982, 1980, 1978, 1974, 1968, 1965, 1964, 1962, 1946, 1942, 1940, 1936, 1935, 1931, 1930, 1926, 1925, 1922
327 S BUENA VISTA AVE	2014, 2010, 2001, 2000, 1996, 1991, 1982, 1980, 1978, 1975, 1974, 1970, 1968, 1966, 1965, 1964, 1962, 1960, 1955, 1950, 1946, 1945, 1942, 1940, 1936, 1935, 1931, 1930, 1926, 1925, 1922
328 BUENA VISTA AVE S	2014, 2010, 2006, 2001, 2000, 1996, 1991, 1986, 1985, 1982, 1980, 1978, 1974, 1968, 1965, 1964, 1963, 1962, 1957, 1946, 1942, 1940, 1936, 1935, 1931, 1930, 1926, 1925, 1922
328 MAYELLEN AVE	2014, 2010, 2001, 1985, 1982, 1980, 1978, 1974, 1968, 1965, 1964, 1962, 1946, 1942, 1940, 1936, 1935, 1931, 1930, 1926, 1925, 1922
328 Mayellen Ave	2006, 2001, 2000, 1996, 1991, 1986, 1985, 1982, 1980, 1978, 1975, 1974, 1970, 1968, 1966, 1965, 1964, 1963, 1962, 1960, 1957, 1955, 1950, 1946, 1945, 1942, 1940, 1936, 1935, 1931, 1930, 1926, 1925, 1922
328 Mayellen Ave	2006, 2001, 2000, 1996, 1991, 1986, 1985, 1982, 1980, 1978, 1975, 1974, 1970, 1968, 1966, 1965, 1964, 1963, 1962, 1960, 1957, 1955, 1950, 1946, 1945, 1942, 1940, 1936, 1935, 1931, 1930, 1926, 1925, 1922
328 S BUENA VISTA AVE	2014, 2010, 2006, 2001, 2000, 1996, 1991, 1986, 1985, 1982, 1980, 1978, 1975, 1974, 1970, 1968, 1966, 1965, 1964, 1963, 1962, 1960, 1955, 1950, 1946, 1945, 1942, 1940, 1936, 1935, 1931, 1930, 1926, 1925, 1922
329 S WILLARD AVE	2014, 2010, 2001, 2000, 1996, 1982, 1978, 1974, 1970, 1968, 1966, 1965, 1964, 1962, 1960, 1957, 1955, 1950, 1946, 1945, 1942, 1940, 1936, 1935, 1931, 1930, 1926, 1925, 1922
329 WILLARD AVE S	2014, 2010, 2006, 2001, 2000, 1991, 1986, 1985, 1982, 1980, 1978, 1974, 1968, 1965, 1964, 1963, 1962, 1957, 1946, 1942, 1940, 1936, 1935, 1931, 1930, 1926, 1925, 1922
329 WILLARD ST S	2014, 2010, 2006, 2001, 1996, 1991, 1986, 1985, 1982, 1980, 1978, 1975, 1974, 1970, 1968, 1966, 1965, 1964, 1963, 1962, 1960, 1957, 1955, 1950, 1946, 1945, 1942, 1940, 1936, 1935, 1931, 1930, 1926, 1925, 1922
330 BUENA VISTA AVE S	2014, 2010, 2006, 2001, 2000, 1996, 1991, 1986, 1985, 1982, 1980, 1978, 1974, 1968, 1965, 1964, 1963, 1962, 1957, 1946, 1942, 1940, 1936, 1935, 1931, 1930, 1926, 1925, 1922
330 S BUENA VISTA AVE	2014, 2010, 2006, 2001, 2000, 1996, 1991, 1986, 1985, 1982, 1978, 1975, 1974, 1970, 1968, 1966, 1965, 1964, 1963, 1962, 1960, 1955, 1950, 1946, 1945, 1942, 1940, 1936, 1935, 1931, 1930, 1926, 1925, 1922
330 S WILLARD AVE	2014, 2010, 2001, 2000, 1996, 1982, 1978, 1974, 1970, 1968, 1966, 1965, 1964, 1962, 1960, 1955, 1950, 1946, 1945, 1942, 1940, 1936, 1935, 1931, 1930, 1926, 1925, 1922
330 WILLARD AVE S	2014, 2010, 2006, 2001, 2000, 1991, 1986, 1985, 1982, 1980, 1978, 1974, 1968, 1965, 1964, 1963, 1962, 1957, 1946, 1942, 1940, 1936, 1935, 1931, 1930, 1926, 1925, 1922
330 WILLARD ST S	2014, 2010, 2006, 2001, 1996, 1991, 1986, 1985, 1982, 1980, 1978, 1975, 1974, 1970, 1968, 1966, 1965, 1964, 1963, 1962, 1960, 1957, 1955, 1950, 1946, 1945, 1942, 1940, 1936, 1935, 1931, 1930, 1926, 1925, 1922
331 MAYELLEN AVE	2014, 2010, 2006, 2001, 2000, 1996, 1991, 1986, 1985, 1982, 1980, 1978, 1974, 1970, 1968, 1966, 1965, 1964, 1963, 1962, 1960, 1957, 1955, 1950, 1946, 1945, 1942, 1940, 1936, 1935, 1931, 1930, 1926, 1925, 1922

FINDINGS

Address Researched

Address Not Identified in Research Source

337 S BUENA VISTA AVE	2014, 2010, 2006, 2001, 2000, 1996, 1991, 1986, 1985, 1982, 1980, 1978, 1975, 1974, 1970, 1968, 1966, 1965, 1964, 1962, 1960, 1955, 1950, 1946, 1945, 1942, 1940, 1936, 1935, 1931, 1930, 1926, 1925, 1922
338 BUENA VISTA AVE S	2014, 2010, 2006, 2001, 2000, 1996, 1991, 1986, 1985, 1982, 1980, 1978, 1974, 1968, 1965, 1964, 1963, 1962, 1957, 1946, 1942, 1940, 1936, 1935, 1931, 1930, 1926, 1925, 1922
338 MAYELLEN AVE	2014, 2010, 2001, 1996, 1991, 1986, 1985, 1982, 1978, 1974, 1968, 1965, 1964, 1962, 1950, 1946, 1945, 1942, 1940, 1936, 1935, 1931, 1930, 1926, 1925, 1922
338 S BUENA VISTA AVE	2014, 2010, 2006, 2001, 2000, 1996, 1991, 1986, 1985, 1982, 1978, 1974, 1970, 1968, 1966, 1965, 1964, 1962, 1960, 1955, 1950, 1946, 1945, 1942, 1940, 1936, 1935, 1931, 1930, 1926, 1925, 1922
338 S WILLARD AVE	2014, 2010, 2001, 2000, 1996, 1991, 1986, 1985, 1982, 1980, 1978, 1974, 1970, 1968, 1966, 1965, 1964, 1963, 1962, 1960, 1955, 1950, 1946, 1945, 1942, 1940, 1936, 1935, 1931, 1930, 1926, 1925, 1922
338 WILLARD AVE S	2014, 2010, 2006, 2001, 2000, 1996, 1991, 1986, 1985, 1982, 1980, 1978, 1974, 1968, 1965, 1964, 1963, 1962, 1957, 1946, 1942, 1940, 1936, 1935, 1931, 1930, 1926, 1925, 1922
338 WILLARD ST S	2014, 2010, 2006, 2001, 1996, 1991, 1986, 1985, 1982, 1980, 1978, 1975, 1974, 1970, 1968, 1966, 1965, 1964, 1963, 1962, 1960, 1957, 1955, 1950, 1946, 1945, 1942, 1940, 1936, 1935, 1931, 1930, 1926, 1925, 1922
34 S WILLARD AVE	2014, 2010, 2006, 2001, 2000, 1996, 1991, 1986, 1985, 1982, 1980, 1978, 1975, 1974, 1970, 1968, 1966, 1965, 1964, 1963, 1962, 1960, 1955, 1950, 1946, 1945, 1942, 1940, 1936, 1935, 1931, 1930, 1926, 1925, 1922
34 WILLARD AVE S	2014, 2010, 2006, 2001, 2000, 1996, 1991, 1986, 1985, 1982, 1980, 1978, 1975, 1974, 1970, 1968, 1966, 1965, 1964, 1963, 1962, 1960, 1957, 1955, 1950, 1946, 1945, 1942, 1940, 1936, 1935, 1931, 1926, 1925, 1922
340 BUENA VISTA AVE S	2014, 2010, 2006, 2001, 2000, 1996, 1991, 1986, 1985, 1982, 1980, 1978, 1974, 1968, 1965, 1964, 1963, 1962, 1957, 1946, 1942, 1940, 1936, 1935, 1931, 1930, 1926, 1925, 1922
340 S BUENA VISTA AVE	2014, 2010, 2001, 2000, 1996, 1991, 1986, 1982, 1980, 1978, 1974, 1970, 1968, 1966, 1965, 1964, 1963, 1962, 1960, 1957, 1955, 1950, 1946, 1945, 1942, 1940, 1936, 1935, 1931, 1930, 1926, 1925, 1922
340 S WILLARD AVE	2014, 2010, 2001, 2000, 1996, 1991, 1985, 1982, 1980, 1978, 1975, 1974, 1970, 1968, 1966, 1965, 1964, 1963, 1962, 1960, 1957, 1955, 1950, 1946, 1945, 1942, 1940, 1936, 1935, 1931, 1930, 1926, 1925, 1922
340 WILLARD ST S	2014, 2010, 2006, 2001, 1996, 1991, 1986, 1985, 1982, 1980, 1978, 1975, 1974, 1970, 1968, 1966, 1965, 1964, 1963, 1962, 1960, 1957, 1955, 1950, 1946, 1945, 1942, 1940, 1936, 1935, 1931, 1930, 1926, 1925, 1922
342 BUENA VISTA AVE S	2014, 2010, 2006, 2001, 2000, 1996, 1991, 1986, 1985, 1982, 1980, 1978, 1974, 1968, 1965, 1964, 1963, 1962, 1957, 1950, 1946, 1945, 1942, 1940, 1936, 1935, 1931, 1930, 1926, 1925, 1922
342 S BUENA VISTA AVE	2014, 2010, 2006, 2001, 2000, 1996, 1991, 1986, 1982, 1980, 1978, 1974, 1970, 1968, 1966, 1965, 1964, 1962, 1960, 1955, 1950, 1946, 1945, 1942, 1940, 1936, 1935, 1931, 1930, 1926, 1925, 1922
342 S Buena Vista Ave	2014, 2006, 2001, 2000, 1996, 1991, 1986, 1985, 1982, 1980, 1978, 1975, 1974, 1970, 1968, 1966, 1965, 1964, 1963, 1962, 1960, 1957, 1955, 1950, 1946, 1945, 1942, 1940, 1936, 1935, 1931, 1930, 1926, 1925, 1922
342 S Buena Vista Ave	2014, 2006, 2001, 2000, 1996, 1991, 1986, 1985, 1982, 1980, 1978, 1975, 1974, 1970, 1968, 1966, 1965, 1964, 1963, 1962, 1960, 1957, 1955, 1950, 1946, 1945, 1942, 1940, 1936, 1935, 1931, 1930, 1926, 1925, 1922

FINDINGS

Address Researched

Address Not Identified in Research Source

342 S WILLARD AVE	2014, 2010, 2001, 2000, 1996, 1986, 1985, 1982, 1980, 1978, 1975, 1974, 1970, 1968, 1966, 1965, 1964, 1963, 1962, 1960, 1957, 1955, 1950, 1946, 1945, 1942, 1940, 1936, 1935, 1931, 1930, 1926, 1925, 1922
342 WILLARD ST S	2014, 2010, 2006, 2001, 1996, 1991, 1986, 1985, 1982, 1980, 1978, 1975, 1974, 1970, 1968, 1966, 1965, 1964, 1963, 1962, 1960, 1957, 1955, 1950, 1946, 1945, 1942, 1940, 1936, 1935, 1931, 1930, 1926, 1925, 1922
343 MAYELLEN AVE	2014, 2010, 2001, 1996, 1982, 1978, 1974, 1968, 1965, 1964, 1962, 1946, 1942, 1940, 1936, 1935, 1931, 1930, 1926, 1925, 1922
344 MAYELLEN AVE	2014, 2010, 2001, 1996, 1991, 1986, 1985, 1982, 1980, 1978, 1974, 1968, 1966, 1965, 1964, 1963, 1962, 1946, 1942, 1940, 1936, 1935, 1931, 1930, 1926, 1925, 1922
344 S WILLARD AVE	2014, 2010, 2001, 2000, 1996, 1991, 1985, 1982, 1980, 1978, 1975, 1974, 1970, 1968, 1966, 1965, 1964, 1963, 1962, 1960, 1957, 1955, 1950, 1946, 1945, 1942, 1940, 1936, 1935, 1931, 1930, 1926, 1925, 1922
344 S Willard Ave	2014, 2006, 2001, 2000, 1996, 1991, 1986, 1985, 1982, 1980, 1978, 1975, 1974, 1970, 1968, 1966, 1965, 1964, 1963, 1962, 1960, 1957, 1955, 1950, 1946, 1945, 1942, 1940, 1936, 1935, 1931, 1930, 1926, 1925, 1922
344 S Willard Ave	2014, 2006, 2001, 2000, 1996, 1991, 1986, 1985, 1982, 1980, 1978, 1975, 1974, 1970, 1968, 1966, 1965, 1964, 1963, 1962, 1960, 1957, 1955, 1950, 1946, 1945, 1942, 1940, 1936, 1935, 1931, 1930, 1926, 1925, 1922
344 WILLARD ST S	2014, 2010, 2006, 2001, 1996, 1991, 1986, 1985, 1982, 1980, 1978, 1975, 1974, 1970, 1968, 1966, 1965, 1964, 1963, 1962, 1960, 1957, 1955, 1950, 1946, 1945, 1942, 1940, 1936, 1935, 1931, 1930, 1926, 1925, 1922
345 S WILLARD AVE	2014, 2010, 2001, 2000, 1996, 1982, 1980, 1978, 1974, 1970, 1968, 1966, 1965, 1964, 1963, 1962, 1960, 1955, 1950, 1946, 1945, 1942, 1940, 1936, 1935, 1931, 1930, 1926, 1925, 1922
345 WILLARD AVE S	2014, 2010, 2006, 2001, 2000, 1996, 1991, 1986, 1985, 1982, 1980, 1978, 1974, 1968, 1965, 1964, 1963, 1962, 1957, 1946, 1942, 1940, 1936, 1935, 1931, 1930, 1926, 1925, 1922
345 WILLARD ST S	2014, 2010, 2006, 2001, 1996, 1991, 1986, 1985, 1982, 1980, 1978, 1975, 1974, 1970, 1968, 1966, 1965, 1964, 1963, 1962, 1960, 1957, 1955, 1950, 1946, 1945, 1942, 1940, 1936, 1935, 1931, 1930, 1926, 1925, 1922
346 S WILLARD AVE	2014, 2010, 2001, 2000, 1996, 1991, 1986, 1985, 1982, 1980, 1978, 1975, 1974, 1970, 1968, 1966, 1965, 1964, 1963, 1962, 1960, 1957, 1955, 1950, 1946, 1945, 1942, 1940, 1936, 1935, 1931, 1930, 1926, 1925, 1922
346 WILLARD ST S	2014, 2010, 2006, 2001, 1996, 1991, 1986, 1985, 1982, 1980, 1978, 1975, 1974, 1970, 1968, 1966, 1965, 1964, 1963, 1962, 1960, 1957, 1955, 1950, 1946, 1945, 1942, 1940, 1936, 1935, 1931, 1930, 1926, 1925, 1922
348 S WILLARD AVE	2014, 2010, 2001, 2000, 1996, 1991, 1986, 1985, 1982, 1980, 1978, 1975, 1974, 1970, 1968, 1966, 1965, 1964, 1963, 1962, 1960, 1957, 1955, 1950, 1946, 1945, 1942, 1940, 1936, 1935, 1931, 1930, 1926, 1925, 1922
348 WILLARD ST S	2014, 2010, 2006, 2001, 1996, 1991, 1986, 1985, 1982, 1980, 1978, 1975, 1974, 1970, 1968, 1966, 1965, 1964, 1963, 1962, 1960, 1957, 1955, 1950, 1946, 1945, 1942, 1940, 1936, 1935, 1931, 1930, 1926, 1925, 1922
349 BUENA VISTA AVE S	2014, 2010, 2006, 2001, 2000, 1996, 1991, 1986, 1985, 1982, 1980, 1978, 1974, 1968, 1965, 1964, 1963, 1962, 1957, 1946, 1945, 1942, 1940, 1936, 1935, 1931, 1930, 1926, 1925, 1922
349 S BUENA VISTA AVE	2014, 2010, 2006, 2001, 2000, 1996, 1991, 1986, 1985, 1982, 1978, 1974, 1970, 1968, 1966, 1965, 1964, 1962, 1960, 1957, 1955, 1950, 1946, 1945, 1942, 1940, 1936, 1935, 1931, 1930, 1926, 1925, 1922

FINDINGS

Address Researched

Address Not Identified in Research Source

35 WILLARD AVE S	2014, 2010, 2006, 2001, 2000, 1996, 1991, 1986, 1985, 1982, 1980, 1978, 1975, 1974, 1970, 1968, 1966, 1965, 1964, 1963, 1962, 1960, 1957, 1955, 1950, 1946, 1945, 1942, 1936, 1931, 1926, 1925, 1922
350 S WILLARD AVE	2014, 2010, 2001, 2000, 1996, 1985, 1982, 1980, 1978, 1975, 1974, 1970, 1968, 1966, 1965, 1964, 1963, 1962, 1960, 1957, 1955, 1950, 1946, 1945, 1942, 1940, 1936, 1935, 1931, 1930, 1926, 1925, 1922
350 WILLARD ST S	2014, 2010, 2006, 2001, 1996, 1991, 1986, 1985, 1982, 1980, 1978, 1975, 1974, 1970, 1968, 1966, 1965, 1964, 1963, 1962, 1960, 1957, 1955, 1950, 1946, 1945, 1942, 1940, 1936, 1935, 1931, 1930, 1926, 1925, 1922
351 BUENA VISTA AVE S	2014, 2010, 2006, 2001, 2000, 1996, 1991, 1986, 1985, 1982, 1980, 1978, 1974, 1970, 1968, 1966, 1965, 1964, 1963, 1962, 1960, 1957, 1946, 1945, 1942, 1940, 1936, 1935, 1931, 1930, 1926, 1925, 1922
351 MAYELLEN AVE	2014, 2010, 2006, 2001, 2000, 1996, 1986, 1985, 1982, 1980, 1978, 1975, 1974, 1970, 1968, 1966, 1965, 1964, 1963, 1962, 1960, 1955, 1950, 1946, 1945, 1942, 1940, 1936, 1935, 1931, 1930, 1926, 1925, 1922
351 S BUENA VISTA AVE	2014, 2010, 2001, 2000, 1996, 1991, 1986, 1985, 1982, 1978, 1975, 1974, 1970, 1968, 1966, 1965, 1964, 1963, 1962, 1960, 1955, 1950, 1946, 1945, 1942, 1940, 1936, 1935, 1931, 1930, 1926, 1925, 1922
352 MAYELLEN AVE	2014, 2010, 2006, 2001, 2000, 1996, 1986, 1985, 1982, 1980, 1978, 1974, 1970, 1968, 1966, 1965, 1964, 1963, 1962, 1960, 1957, 1955, 1950, 1946, 1945, 1942, 1940, 1936, 1935, 1931, 1930, 1926, 1925, 1922
354 S WILLARD AVE	2014, 2010, 2001, 2000, 1996, 1982, 1978, 1974, 1970, 1968, 1966, 1965, 1964, 1962, 1960, 1955, 1950, 1946, 1945, 1942, 1940, 1936, 1935, 1931, 1930, 1926, 1925, 1922
354 WILLARD AVE S	2014, 2010, 2006, 2001, 2000, 1991, 1986, 1985, 1982, 1980, 1978, 1974, 1968, 1965, 1964, 1963, 1962, 1957, 1946, 1942, 1940, 1936, 1935, 1931, 1930, 1926, 1925, 1922
354 WILLARD ST S	2014, 2010, 2006, 2001, 1996, 1991, 1986, 1985, 1982, 1980, 1978, 1975, 1974, 1970, 1968, 1966, 1965, 1964, 1963, 1962, 1960, 1957, 1955, 1950, 1946, 1945, 1942, 1940, 1936, 1935, 1931, 1930, 1926, 1925, 1922
355 S WILLARD AVE	2014, 2010, 2001, 2000, 1996, 1982, 1980, 1978, 1974, 1970, 1968, 1966, 1965, 1964, 1962, 1960, 1955, 1950, 1946, 1945, 1942, 1940, 1936, 1935, 1931, 1930, 1926, 1925, 1922
355 WILLARD AVE S	2014, 2010, 2006, 2001, 2000, 1991, 1986, 1985, 1982, 1980, 1978, 1974, 1968, 1965, 1964, 1963, 1962, 1957, 1946, 1942, 1940, 1936, 1935, 1931, 1930, 1926, 1925, 1922
355 WILLARD ST S	2014, 2010, 2006, 2001, 1996, 1991, 1986, 1985, 1982, 1980, 1978, 1975, 1974, 1970, 1968, 1966, 1965, 1964, 1963, 1962, 1960, 1957, 1955, 1950, 1946, 1945, 1942, 1940, 1936, 1935, 1931, 1930, 1926, 1925, 1922
358 S WILLARD AVE	2014, 2010, 2001, 2000, 1996, 1982, 1980, 1978, 1975, 1974, 1970, 1968, 1966, 1965, 1964, 1963, 1962, 1960, 1955, 1950, 1946, 1945, 1942, 1940, 1936, 1935, 1931, 1930, 1926, 1925, 1922
358 S Willard Ave	2010, 2006, 2001, 2000, 1996, 1991, 1986, 1985, 1982, 1980, 1978, 1975, 1974, 1970, 1968, 1966, 1965, 1964, 1963, 1962, 1960, 1957, 1955, 1950, 1946, 1945, 1942, 1940, 1936, 1935, 1931, 1930, 1926, 1925, 1922
358 S Willard Ave	2010, 2006, 2001, 2000, 1996, 1991, 1986, 1985, 1982, 1980, 1978, 1975, 1974, 1970, 1968, 1966, 1965, 1964, 1963, 1962, 1960, 1957, 1955, 1950, 1946, 1945, 1942, 1940, 1936, 1935, 1931, 1930, 1926, 1925, 1922
358 WILLARD AVE S	2014, 2010, 2006, 2001, 2000, 1991, 1986, 1985, 1982, 1980, 1978, 1974, 1968, 1965, 1964, 1963, 1962, 1957, 1946, 1942, 1940, 1936, 1935, 1931, 1930, 1926, 1925, 1922

FINDINGS

Address Researched

Address Not Identified in Research Source

358 WILLARD ST S	2014, 2010, 2006, 2001, 1996, 1991, 1986, 1985, 1982, 1980, 1978, 1975, 1974, 1970, 1968, 1966, 1965, 1964, 1963, 1962, 1960, 1957, 1955, 1950, 1946, 1945, 1942, 1940, 1936, 1935, 1931, 1930, 1926, 1925, 1922
36 DANA AVE	2014, 2010, 2006, 2001, 2000, 1996, 1991, 1986, 1985, 1982, 1980, 1978, 1975, 1974, 1970, 1968, 1966, 1965, 1964, 1963, 1962, 1960, 1950, 1946, 1945, 1942, 1940, 1936, 1935, 1931, 1930, 1926, 1925, 1922
36 WILLARD AVE S	2014, 2010, 2006, 2001, 2000, 1996, 1991, 1986, 1985, 1982, 1980, 1978, 1975, 1974, 1970, 1968, 1966, 1965, 1964, 1963, 1962, 1960, 1957, 1955, 1950, 1946, 1945, 1942, 1936, 1935, 1931, 1926, 1925, 1922
360 BUENA VISTA AVE S	2014, 2010, 2006, 2001, 2000, 1996, 1991, 1986, 1985, 1982, 1980, 1978, 1974, 1968, 1965, 1964, 1963, 1962, 1957, 1946, 1942, 1940, 1936, 1935, 1931, 1930, 1926, 1925, 1922
360 S BUENA VISTA AVE	2014, 2010, 2001, 2000, 1996, 1991, 1982, 1978, 1974, 1970, 1968, 1966, 1965, 1964, 1962, 1960, 1955, 1950, 1946, 1945, 1942, 1940, 1936, 1935, 1931, 1930, 1926, 1925, 1922
361 BUENA VISTA AVE S	2014, 2010, 2006, 2001, 2000, 1996, 1991, 1986, 1985, 1982, 1980, 1978, 1974, 1968, 1965, 1964, 1963, 1962, 1957, 1946, 1942, 1940, 1936, 1935, 1931, 1930, 1926, 1925, 1922
361 S BUENA VISTA AVE	2014, 2010, 2001, 2000, 1996, 1991, 1986, 1985, 1982, 1978, 1974, 1970, 1968, 1966, 1965, 1964, 1962, 1960, 1957, 1955, 1950, 1946, 1945, 1942, 1940, 1936, 1935, 1931, 1930, 1926, 1925, 1922
361 S WILLARD AVE	2014, 2010, 2001, 2000, 1996, 1982, 1978, 1974, 1970, 1968, 1966, 1965, 1964, 1962, 1960, 1955, 1950, 1946, 1945, 1942, 1940, 1936, 1935, 1931, 1930, 1926, 1925, 1922
361 S WILLARD CT	2014, 2010, 2006, 2001, 2000, 1996, 1991, 1986, 1982, 1980, 1978, 1975, 1974, 1970, 1968, 1966, 1965, 1964, 1963, 1962, 1960, 1957, 1955, 1950, 1946, 1945, 1942, 1940, 1936, 1935, 1931, 1930, 1926, 1925, 1922
361 WILLARD AVE S	2014, 2010, 2006, 2001, 2000, 1991, 1986, 1985, 1982, 1980, 1978, 1974, 1968, 1965, 1964, 1963, 1962, 1957, 1946, 1942, 1940, 1936, 1935, 1931, 1930, 1926, 1925, 1922
361 WILLARD ST S	2014, 2010, 2006, 2001, 1996, 1991, 1986, 1985, 1982, 1980, 1978, 1975, 1974, 1970, 1968, 1966, 1965, 1964, 1963, 1962, 1960, 1957, 1955, 1950, 1946, 1945, 1942, 1940, 1936, 1935, 1931, 1930, 1926, 1925, 1922
362 S WILLARD AVE	2014, 2010, 2001, 2000, 1996, 1986, 1982, 1978, 1974, 1970, 1968, 1966, 1965, 1964, 1962, 1960, 1955, 1950, 1946, 1945, 1942, 1940, 1936, 1935, 1931, 1930, 1926, 1925, 1922
362 WILLARD AVE S	2014, 2010, 2006, 2001, 2000, 1991, 1986, 1985, 1982, 1980, 1978, 1974, 1968, 1965, 1964, 1963, 1962, 1957, 1946, 1942, 1940, 1936, 1935, 1931, 1930, 1926, 1925, 1922
362 WILLARD ST S	2014, 2010, 2006, 2001, 1996, 1991, 1986, 1985, 1982, 1980, 1978, 1975, 1974, 1970, 1968, 1966, 1965, 1964, 1963, 1962, 1960, 1957, 1955, 1950, 1946, 1945, 1942, 1940, 1936, 1935, 1931, 1930, 1926, 1925, 1922
363 BUENA VISTA AVE S	2014, 2010, 2006, 2001, 2000, 1996, 1991, 1986, 1985, 1982, 1980, 1978, 1974, 1968, 1966, 1965, 1964, 1963, 1962, 1960, 1957, 1955, 1950, 1946, 1945, 1942, 1940, 1936, 1935, 1931, 1930, 1926, 1925, 1922
363 S BUENA VISTA AVE	2014, 2010, 2001, 2000, 1996, 1991, 1986, 1985, 1982, 1980, 1978, 1974, 1970, 1968, 1966, 1965, 1964, 1963, 1962, 1960, 1957, 1955, 1950, 1946, 1945, 1942, 1940, 1936, 1935, 1931, 1930, 1926, 1925, 1922
365 BUENA VISTA AVE S	2014, 2010, 2006, 2001, 2000, 1996, 1991, 1986, 1985, 1982, 1980, 1978, 1974, 1968, 1966, 1965, 1964, 1963, 1962, 1960, 1957, 1955, 1950, 1946, 1945, 1942, 1940, 1936, 1935, 1931, 1930, 1926, 1925, 1922

FINDINGS

Address Researched

Address Not Identified in Research Source

365 S BUENA VISTA AVE	2014, 2010, 2001, 2000, 1996, 1991, 1986, 1985, 1982, 1980, 1978, 1975, 1974, 1970, 1968, 1966, 1965, 1964, 1963, 1962, 1960, 1957, 1955, 1950, 1946, 1945, 1942, 1940, 1936, 1935, 1931, 1930, 1926, 1925, 1922
366 S WILLARD AVE	2014, 2010, 2001, 2000, 1996, 1991, 1982, 1980, 1978, 1974, 1970, 1968, 1966, 1965, 1964, 1962, 1960, 1955, 1950, 1946, 1945, 1942, 1940, 1936, 1935, 1931, 1930, 1926, 1925, 1922
366 WILLARD AVE S	2014, 2010, 2006, 2001, 2000, 1996, 1991, 1986, 1985, 1982, 1980, 1978, 1974, 1968, 1965, 1964, 1963, 1962, 1957, 1955, 1950, 1946, 1945, 1942, 1940, 1936, 1935, 1931, 1930, 1926, 1925, 1922
366 WILLARD ST S	2014, 2010, 2006, 2001, 1996, 1991, 1986, 1985, 1982, 1980, 1978, 1975, 1974, 1970, 1968, 1966, 1965, 1964, 1963, 1962, 1960, 1957, 1955, 1950, 1946, 1945, 1942, 1940, 1936, 1935, 1931, 1930, 1926, 1925, 1922
367 S WILLARD AVE	2014, 2010, 2006, 2001, 2000, 1996, 1991, 1986, 1985, 1982, 1980, 1978, 1974, 1970, 1968, 1966, 1965, 1964, 1963, 1962, 1960, 1957, 1955, 1950, 1946, 1945, 1942, 1940, 1936, 1935, 1931, 1930, 1926, 1925, 1922
368 BUENA VISTA AVE S	2014, 2010, 2006, 2001, 2000, 1996, 1991, 1986, 1985, 1982, 1980, 1978, 1974, 1968, 1965, 1964, 1963, 1962, 1957, 1946, 1942, 1940, 1936, 1935, 1931, 1930, 1926, 1925, 1922
368 S BUENA VISTA AVE	2014, 2010, 2001, 2000, 1996, 1982, 1978, 1974, 1970, 1968, 1966, 1965, 1964, 1962, 1960, 1955, 1950, 1946, 1945, 1942, 1940, 1936, 1935, 1931, 1930, 1926, 1925, 1922
369 S WILLARD AVE	2014, 2010, 2006, 2001, 2000, 1996, 1991, 1986, 1985, 1982, 1980, 1978, 1975, 1974, 1970, 1968, 1966, 1965, 1964, 1963, 1962, 1960, 1955, 1950, 1946, 1945, 1942, 1940, 1936, 1935, 1931, 1930, 1926, 1925, 1922
369 WILLARD AVE S	2014, 2010, 2006, 2001, 2000, 1996, 1991, 1986, 1985, 1982, 1980, 1978, 1975, 1974, 1970, 1968, 1966, 1965, 1964, 1963, 1962, 1957, 1946, 1942, 1940, 1936, 1935, 1931, 1930, 1926, 1925, 1922
37 S BUENA VISTA AVE	2014, 2010, 2006, 2001, 2000, 1996, 1991, 1986, 1985, 1982, 1978, 1975, 1974, 1970, 1968, 1966, 1965, 1964, 1963, 1962, 1960, 1957, 1955, 1950, 1946, 1945, 1942, 1940, 1936, 1935, 1931, 1930, 1926, 1925, 1922
37 WILLARD AVE N	2014, 2010, 2006, 2001, 2000, 1996, 1991, 1986, 1985, 1982, 1980, 1978, 1975, 1974, 1970, 1968, 1966, 1965, 1964, 1963, 1962, 1960, 1957, 1946, 1942, 1936, 1935, 1931, 1930, 1926, 1925, 1922
370 BUENA VISTA AVE S	2014, 2010, 2006, 2001, 2000, 1996, 1991, 1986, 1985, 1982, 1980, 1978, 1974, 1968, 1965, 1964, 1963, 1962, 1957, 1955, 1950, 1946, 1945, 1942, 1940, 1936, 1935, 1931, 1930, 1926, 1925, 1922
370 S BUENA VISTA AVE	2014, 2010, 2001, 2000, 1996, 1991, 1982, 1978, 1974, 1970, 1968, 1966, 1965, 1964, 1962, 1960, 1957, 1955, 1950, 1946, 1945, 1942, 1940, 1936, 1935, 1931, 1930, 1926, 1925, 1922
370 S WILLARD AVE	2014, 2010, 2001, 2000, 1996, 1982, 1978, 1974, 1970, 1968, 1966, 1965, 1964, 1962, 1960, 1955, 1950, 1946, 1945, 1942, 1940, 1936, 1935, 1931, 1930, 1926, 1925, 1922
370 WILLARD AVE S	2014, 2010, 2006, 2001, 2000, 1996, 1991, 1986, 1985, 1982, 1980, 1978, 1974, 1968, 1965, 1964, 1963, 1962, 1957, 1946, 1942, 1940, 1936, 1935, 1931, 1930, 1926, 1925, 1922
370 WILLARD ST S	2014, 2010, 2006, 2001, 1996, 1991, 1986, 1985, 1982, 1980, 1978, 1975, 1974, 1970, 1968, 1966, 1965, 1964, 1963, 1962, 1960, 1957, 1955, 1950, 1946, 1945, 1942, 1940, 1936, 1935, 1931, 1930, 1926, 1925, 1922
375 BUENA VISTA AVE S	2014, 2010, 2006, 2001, 2000, 1996, 1991, 1986, 1985, 1982, 1980, 1978, 1974, 1970, 1968, 1966, 1965, 1964, 1963, 1962, 1957, 1946, 1942, 1940, 1936, 1935, 1931, 1930, 1926, 1925, 1922

FINDINGS

<u>Address Researched</u>	<u>Address Not Identified in Research Source</u>
375 S BUENA VISTA AVE	2014, 2010, 2006, 2001, 2000, 1996, 1991, 1982, 1978, 1974, 1970, 1968, 1966, 1965, 1964, 1962, 1960, 1955, 1950, 1946, 1945, 1942, 1940, 1936, 1935, 1931, 1930, 1926, 1925, 1922
376 BUENA VISTA AVE S	2014, 2010, 2006, 2001, 2000, 1996, 1991, 1986, 1985, 1982, 1980, 1978, 1975, 1974, 1968, 1966, 1965, 1964, 1963, 1962, 1960, 1957, 1955, 1950, 1946, 1945, 1942, 1940, 1936, 1935, 1931, 1930, 1926, 1925, 1922
376 S WILLARD AVE	2014, 2010, 2001, 2000, 1996, 1991, 1982, 1978, 1975, 1974, 1970, 1968, 1966, 1965, 1964, 1962, 1960, 1957, 1955, 1950, 1946, 1945, 1942, 1940, 1936, 1935, 1931, 1930, 1926, 1925, 1922
376 WILLARD AVE S	2014, 2010, 2006, 2001, 2000, 1996, 1991, 1986, 1985, 1982, 1980, 1978, 1974, 1968, 1965, 1964, 1963, 1962, 1957, 1946, 1942, 1940, 1936, 1935, 1931, 1930, 1926, 1925, 1922
376 WILLARD ST S	2014, 2010, 2006, 2001, 1996, 1991, 1986, 1985, 1982, 1980, 1978, 1975, 1974, 1970, 1968, 1966, 1965, 1964, 1963, 1962, 1960, 1957, 1955, 1950, 1946, 1945, 1942, 1940, 1936, 1935, 1931, 1930, 1926, 1925, 1922
38 N WILLARD AVE	2014, 2010, 2001, 2000, 1996, 1991, 1986, 1985, 1982, 1980, 1978, 1975, 1974, 1970, 1968, 1966, 1965, 1964, 1963, 1962, 1960, 1957, 1955, 1950, 1946, 1945, 1942, 1940, 1936, 1935, 1931, 1930, 1926, 1925, 1922
38 S BUENA VISTA AVE	2014, 2010, 2006, 2001, 2000, 1996, 1991, 1986, 1985, 1982, 1978, 1975, 1974, 1970, 1968, 1966, 1965, 1964, 1963, 1962, 1960, 1957, 1955, 1950, 1946, 1945, 1942, 1940, 1936, 1935, 1931, 1930, 1926, 1925, 1922
38 WILLARD AVE N	2014, 2010, 2006, 2001, 2000, 1996, 1991, 1986, 1985, 1982, 1980, 1978, 1974, 1970, 1968, 1966, 1965, 1964, 1963, 1962, 1960, 1957, 1955, 1950, 1946, 1945, 1942, 1940, 1936, 1935, 1931, 1930, 1926, 1925, 1922
38 WILLARD ST N	2014, 2010, 2006, 2001, 1996, 1991, 1986, 1985, 1982, 1980, 1978, 1975, 1974, 1970, 1968, 1966, 1965, 1964, 1963, 1962, 1960, 1957, 1955, 1950, 1946, 1945, 1942, 1940, 1936, 1935, 1931, 1930, 1926, 1922
380 S WILLARD AVE	2014, 2010, 2001, 2000, 1996, 1991, 1982, 1978, 1974, 1970, 1968, 1966, 1965, 1964, 1962, 1960, 1957, 1955, 1950, 1946, 1945, 1942, 1940, 1936, 1935, 1931, 1930, 1926, 1925, 1922
380 WILLARD AVE S	2014, 2010, 2006, 2001, 2000, 1991, 1986, 1985, 1982, 1980, 1978, 1974, 1968, 1965, 1964, 1963, 1962, 1957, 1946, 1942, 1940, 1936, 1935, 1931, 1930, 1926, 1925, 1922
380 WILLARD ST S	2014, 2010, 2006, 2001, 1996, 1991, 1986, 1985, 1982, 1980, 1978, 1975, 1974, 1970, 1968, 1966, 1965, 1964, 1963, 1962, 1960, 1957, 1955, 1950, 1946, 1945, 1942, 1940, 1936, 1935, 1931, 1930, 1926, 1925, 1922
383 WILLARD AVE S	2014, 2010, 2006, 2001, 2000, 1996, 1991, 1986, 1985, 1982, 1980, 1978, 1975, 1974, 1970, 1968, 1966, 1965, 1964, 1963, 1962, 1957, 1950, 1946, 1942, 1940, 1936, 1935, 1931, 1930, 1926, 1925, 1922
385 BUENA VISTA AVE S	2014, 2010, 2006, 2001, 2000, 1996, 1991, 1986, 1985, 1982, 1980, 1978, 1974, 1968, 1965, 1964, 1963, 1962, 1957, 1946, 1942, 1940, 1936, 1935, 1931, 1930, 1926, 1925, 1922
385 S BUENA VISTA AVE	2014, 2010, 2001, 2000, 1996, 1986, 1982, 1980, 1978, 1974, 1970, 1968, 1966, 1965, 1964, 1962, 1960, 1955, 1950, 1946, 1945, 1942, 1940, 1936, 1935, 1931, 1930, 1926, 1925, 1922
388 BUENA VISTA AVE S	2014, 2010, 2006, 2001, 2000, 1996, 1991, 1986, 1985, 1982, 1980, 1978, 1974, 1968, 1965, 1964, 1963, 1962, 1957, 1946, 1942, 1940, 1936, 1935, 1931, 1930, 1926, 1925, 1922
388 S BUENA VISTA AVE	2014, 2010, 2001, 2000, 1996, 1991, 1982, 1978, 1974, 1970, 1968, 1966, 1965, 1964, 1962, 1960, 1955, 1950, 1946, 1945, 1942, 1940, 1936, 1935, 1931, 1930, 1926, 1925, 1922

FINDINGS

Address Researched

Address Not Identified in Research Source

65 WILLARD AVE S	2014, 2010, 2006, 2001, 2000, 1996, 1991, 1986, 1985, 1982, 1980, 1978, 1975, 1974, 1970, 1968, 1966, 1965, 1964, 1963, 1962, 1960, 1957, 1955, 1950, 1946, 1945, 1942, 1936, 1931, 1926, 1925, 1922
68 N WILLARD AVE	2014, 2010, 2001, 2000, 1996, 1986, 1982, 1978, 1975, 1974, 1970, 1968, 1966, 1965, 1964, 1962, 1960, 1955, 1950, 1946, 1945, 1942, 1940, 1936, 1935, 1931, 1930, 1926, 1925, 1922
68 WILLARD AVE N	2014, 2010, 2006, 2001, 2000, 1996, 1991, 1986, 1985, 1982, 1980, 1978, 1974, 1968, 1965, 1964, 1963, 1962, 1957, 1946, 1942, 1936, 1931, 1926, 1925, 1922
68 WILLARD AVE S	2014, 2010, 2006, 2001, 2000, 1996, 1991, 1986, 1985, 1982, 1980, 1978, 1975, 1974, 1970, 1968, 1966, 1965, 1964, 1963, 1962, 1960, 1957, 1955, 1950, 1946, 1945, 1942, 1936, 1931, 1926, 1925, 1922
68 WILLARD ST N	2014, 2010, 2006, 2001, 1996, 1991, 1986, 1985, 1982, 1980, 1978, 1975, 1974, 1970, 1968, 1966, 1965, 1964, 1963, 1962, 1960, 1957, 1955, 1950, 1946, 1945, 1942, 1940, 1936, 1935, 1931, 1930, 1926
69 N WILLARD AVE	2014, 2010, 2001, 2000, 1996, 1991, 1986, 1985, 1982, 1978, 1975, 1974, 1970, 1968, 1966, 1965, 1964, 1962, 1960, 1955, 1950, 1946, 1945, 1942, 1940, 1936, 1935, 1931, 1930, 1926, 1925, 1922
69 WILLARD AVE N	2014, 2010, 2006, 2001, 2000, 1996, 1991, 1986, 1985, 1982, 1980, 1978, 1974, 1968, 1965, 1964, 1963, 1962, 1957, 1950, 1946, 1945, 1942, 1940, 1936, 1935, 1931, 1930, 1926, 1925, 1922
69 WILLARD ST N	2014, 2010, 2006, 2001, 1996, 1991, 1986, 1985, 1982, 1980, 1978, 1975, 1974, 1970, 1968, 1966, 1965, 1964, 1963, 1962, 1960, 1957, 1955, 1950, 1946, 1945, 1942, 1940, 1936, 1935, 1931, 1930, 1926
7 DANA ST	2014, 2010, 2006, 2001, 2000, 1996, 1991, 1986, 1985, 1982, 1980, 1978, 1975, 1974, 1970, 1966, 1965, 1964, 1963, 1962, 1960, 1957, 1955, 1950, 1946, 1945, 1942, 1940, 1936, 1935, 1931, 1930, 1926, 1925, 1922
70 BUENA VISTA AVE N	2014, 2010, 2006, 2001, 2000, 1996, 1991, 1986, 1985, 1982, 1980, 1978, 1975, 1974, 1970, 1968, 1965, 1964, 1963, 1962, 1957, 1946, 1942, 1936, 1931, 1926, 1925, 1922
70 N BUENA VISTA AVE	2014, 2010, 2006, 2001, 2000, 1996, 1991, 1986, 1985, 1982, 1980, 1978, 1975, 1974, 1970, 1968, 1966, 1965, 1964, 1962, 1960, 1955, 1950, 1946, 1945, 1942, 1940, 1936, 1935, 1931, 1930, 1926, 1925, 1922
70 WILLARD AVE S	2014, 2010, 2006, 2001, 2000, 1996, 1991, 1986, 1985, 1982, 1980, 1978, 1975, 1974, 1970, 1968, 1966, 1965, 1964, 1963, 1962, 1960, 1957, 1955, 1950, 1946, 1945, 1942, 1936, 1931, 1926, 1925, 1922
70 WILLARD ST N	2014, 2010, 2006, 2001, 2000, 1996, 1991, 1986, 1985, 1982, 1980, 1978, 1975, 1974, 1970, 1968, 1966, 1965, 1964, 1963, 1962, 1960, 1957, 1955, 1950, 1946, 1945, 1942, 1940, 1936, 1935, 1931, 1930, 1926
71 N WILLARD AVE	2014, 2010, 2001, 2000, 1996, 1991, 1986, 1982, 1980, 1978, 1974, 1970, 1968, 1966, 1965, 1964, 1962, 1960, 1955, 1950, 1946, 1945, 1942, 1940, 1936, 1935, 1931, 1930, 1926, 1925, 1922
71 WILLARD AVE N	2014, 2010, 2006, 2001, 2000, 1996, 1991, 1986, 1985, 1982, 1980, 1978, 1974, 1968, 1965, 1964, 1963, 1962, 1957, 1950, 1946, 1945, 1942, 1940, 1936, 1935, 1931, 1930, 1926, 1925, 1922
71 WILLARD AVE S	2014, 2010, 2006, 2001, 2000, 1996, 1991, 1986, 1985, 1982, 1980, 1978, 1975, 1974, 1970, 1968, 1966, 1965, 1964, 1963, 1962, 1960, 1957, 1955, 1950, 1946, 1945, 1942, 1936, 1931, 1926, 1925, 1922
71 WILLARD ST N	2014, 2010, 2006, 2001, 1996, 1991, 1986, 1985, 1982, 1980, 1978, 1975, 1974, 1970, 1968, 1966, 1965, 1964, 1963, 1962, 1960, 1957, 1955, 1950, 1946, 1945, 1942, 1940, 1936, 1935, 1931, 1930, 1926, 1922

FINDINGS

Address Not Identified in Research Source

[illegible]

FINDINGS

<u>Address Researched</u>	<u>Address Not Identified in Research Source</u>
79 WILLARD ST N	2014, 2010, 2006, 2001, 1996, 1991, 1986, 1985, 1982, 1980, 1978, 1975, 1974, 1970, 1968, 1966, 1965, 1964, 1963, 1962, 1960, 1957, 1955, 1950, 1946, 1945, 1942, 1940, 1936, 1935, 1931, 1930, 1926, 1925, 1922
8 S WILLARD AVE	2014, 2010, 2001, 2000, 1996, 1991, 1986, 1985, 1982, 1978, 1975, 1974, 1970, 1968, 1966, 1965, 1964, 1963, 1962, 1960, 1957, 1955, 1950, 1946, 1945, 1942, 1940, 1936, 1935, 1931, 1930, 1926, 1925, 1922
80 BUENA VISTA AVE N	2014, 2010, 2006, 2001, 2000, 1996, 1991, 1986, 1985, 1982, 1980, 1978, 1975, 1974, 1970, 1968, 1966, 1965, 1964, 1963, 1962, 1960, 1957, 1946, 1942, 1936, 1935, 1931, 1926, 1925, 1922
80 WILLARD AVE S	2014, 2010, 2006, 2001, 2000, 1996, 1991, 1986, 1985, 1982, 1980, 1978, 1975, 1974, 1970, 1968, 1966, 1965, 1964, 1963, 1962, 1960, 1957, 1955, 1950, 1946, 1945, 1942, 1936, 1935, 1931, 1926, 1925, 1922
83 N WILLARD AVE	2014, 2010, 2001, 2000, 1996, 1986, 1985, 1982, 1978, 1975, 1974, 1970, 1968, 1966, 1965, 1964, 1963, 1962, 1960, 1955, 1950, 1946, 1945, 1942, 1940, 1936, 1935, 1931, 1930, 1926, 1925, 1922
83 WILLARD AVE N	2014, 2010, 2006, 2001, 2000, 1996, 1991, 1986, 1985, 1982, 1980, 1978, 1974, 1968, 1965, 1964, 1963, 1962, 1957, 1950, 1946, 1945, 1942, 1940, 1936, 1935, 1931, 1930, 1926, 1925, 1922
83 WILLARD ST N	2014, 2010, 2006, 2001, 1996, 1991, 1986, 1985, 1982, 1980, 1978, 1975, 1974, 1970, 1968, 1966, 1965, 1964, 1963, 1962, 1960, 1957, 1955, 1950, 1946, 1945, 1942, 1940, 1936, 1935, 1931, 1930, 1926, 1925, 1922
84 N WILLARD AVE	2014, 2010, 2001, 2000, 1996, 1991, 1986, 1985, 1982, 1978, 1975, 1974, 1970, 1968, 1966, 1965, 1964, 1963, 1962, 1960, 1955, 1950, 1946, 1945, 1942, 1940, 1936, 1935, 1931, 1930, 1926, 1925, 1922
84 WILLARD AVE N	2014, 2010, 2006, 2001, 2000, 1996, 1991, 1986, 1985, 1982, 1980, 1978, 1974, 1968, 1965, 1964, 1963, 1962, 1957, 1946, 1942, 1936, 1931, 1926, 1925, 1922
84 WILLARD ST N	2014, 2010, 2006, 2001, 1996, 1991, 1986, 1985, 1982, 1980, 1978, 1975, 1974, 1970, 1968, 1966, 1965, 1964, 1963, 1962, 1960, 1957, 1955, 1950, 1946, 1945, 1942, 1940, 1936, 1935, 1931, 1930, 1926, 1925, 1922
85 BUENA VISTA AVE N	2014, 2010, 2006, 2001, 2000, 1991, 1986, 1985, 1982, 1980, 1978, 1974, 1968, 1965, 1964, 1963, 1962, 1957, 1946, 1942, 1936, 1931, 1926, 1925, 1922
85 N BUENA VISTA AVE	2014, 2010, 2001, 2000, 1996, 1991, 1986, 1985, 1982, 1978, 1975, 1974, 1970, 1968, 1966, 1965, 1964, 1962, 1960, 1957, 1955, 1950, 1946, 1945, 1942, 1940, 1936, 1935, 1931, 1930, 1926, 1925, 1922
85 N WILLARD	2014, 2010, 2006, 2001, 2000, 1996, 1991, 1986, 1985, 1982, 1980, 1978, 1975, 1974, 1970, 1968, 1966, 1965, 1964, 1963, 1962, 1960, 1955, 1950, 1946, 1945, 1942, 1940, 1936, 1935, 1931, 1930, 1926, 1925, 1922
85 N WILLARD AVE	2014, 2010, 2006, 2001, 2000, 1996, 1991, 1986, 1985, 1982, 1980, 1978, 1975, 1974, 1970, 1968, 1966, 1965, 1964, 1962, 1960, 1955, 1950, 1946, 1945, 1942, 1940, 1936, 1935, 1931, 1930, 1926, 1925, 1922
85 WILLARD AVE N	2014, 2010, 2006, 2001, 2000, 1996, 1991, 1986, 1985, 1982, 1980, 1978, 1974, 1968, 1965, 1964, 1963, 1962, 1957, 1946, 1942, 1936, 1931, 1926, 1925, 1922
89 BUENA VISTA ST N	2014, 2010, 2006, 2001, 2000, 1996, 1991, 1986, 1985, 1982, 1980, 1978, 1975, 1974, 1970, 1968, 1966, 1965, 1964, 1963, 1962, 1960, 1957, 1955, 1950, 1946, 1945, 1942, 1940, 1936, 1935, 1931, 1930, 1926
90 BUENA VISTA AVE N	2014, 2010, 2006, 2001, 2000, 1991, 1986, 1985, 1982, 1980, 1978, 1975, 1974, 1968, 1965, 1964, 1963, 1962, 1957, 1946, 1942, 1936, 1931, 1926, 1925, 1922
90 N BUENA VISTA AVE	2014, 2010, 2001, 2000, 1996, 1991, 1985, 1982, 1978, 1975, 1974, 1970, 1968, 1966, 1965, 1964, 1962, 1960, 1955, 1950, 1946, 1945, 1942, 1940, 1936, 1935, 1931, 1930, 1926, 1925, 1922

FINDINGS

Address Researched

97 WILLARD ST N

98 N WILLARD AVE

98 WILLARD AVE N

98 WILLARD ST N

99 DONA AVE

99 N WILLARD AVE

99 WILLARD AVE N

99 WILLARD ST N

Address Not Identified in Research Source

2014, 2010, 2006, 2001, 2000, 1996, 1991, 1986, 1985, 1982, 1980, 1978, 1975, 1974, 1970, 1968, 1966, 1965, 1964, 1963, 1962, 1960, 1957, 1955, 1950, 1946, 1945, 1942, 1940, 1936, 1935, 1931, 1930, 1926, 1925

2014, 2010, 2001, 2000, 1996, 1991, 1986, 1985, 1982, 1980, 1978, 1975, 1974, 1970, 1968, 1966, 1965, 1964, 1962, 1960, 1957, 1955, 1950, 1946, 1945, 1942, 1940, 1936, 1935, 1931, 1930, 1926, 1925, 1922

2014, 2010, 2006, 2001, 2000, 1996, 1991, 1986, 1985, 1982, 1980, 1978, 1974, 1968, 1965, 1964, 1963, 1962, 1957, 1946, 1942, 1936, 1931, 1926, 1925, 1922

2014, 2010, 2006, 2001, 1996, 1991, 1986, 1985, 1982, 1980, 1978, 1975, 1974, 1970, 1968, 1966, 1965, 1964, 1963, 1962, 1960, 1957, 1955, 1950, 1946, 1945, 1942, 1940, 1936, 1935, 1931, 1930, 1926, 1925, 1922

2014, 2010, 2006, 2001, 2000, 1996, 1991, 1986, 1985, 1982, 1978, 1975, 1974, 1970, 1968, 1966, 1965, 1964, 1963, 1962, 1960, 1957, 1955, 1950, 1946, 1945, 1942, 1940, 1936, 1935, 1931, 1930, 1926, 1925, 1922

2014, 2010, 2001, 2000, 1996, 1991, 1986, 1985, 1982, 1980, 1978, 1974, 1970, 1968, 1966, 1965, 1964, 1963, 1962, 1960, 1955, 1950, 1946, 1945, 1942, 1940, 1936, 1935, 1931, 1930, 1926, 1925, 1922

2014, 2010, 2006, 2001, 2000, 1996, 1991, 1986, 1985, 1982, 1980, 1978, 1974, 1968, 1965, 1964, 1963, 1962, 1957, 1946, 1942, 1936, 1931, 1926, 1925, 1922

2014, 2010, 2006, 2001, 1996, 1991, 1986, 1985, 1982, 1980, 1978, 1975, 1974, 1970, 1968, 1966, 1965, 1964, 1963, 1962, 1960, 1957, 1955, 1950, 1946, 1945, 1942, 1940, 1936, 1935, 1931, 1930, 1926, 1925, 1922

TARGET PROPERTY: ADDRESS NOT IDENTIFIED IN RESEARCH SOURCE

The following Target Property addresses were researched for this report, and the addresses were not identified in the research source.

Address Researched

1530-1536 West San Carlos
Street

Address Not Identified in Research Source

2001, 1982, 1980, 1978, 1974, 1968, 1965, 1964, 1962, 1946, 1942, 1936, 1935,
1931, 1930, 1926, 1925, 1922

DRAFT

APPENDIX E

REGULATORY AGENCY RECORDS

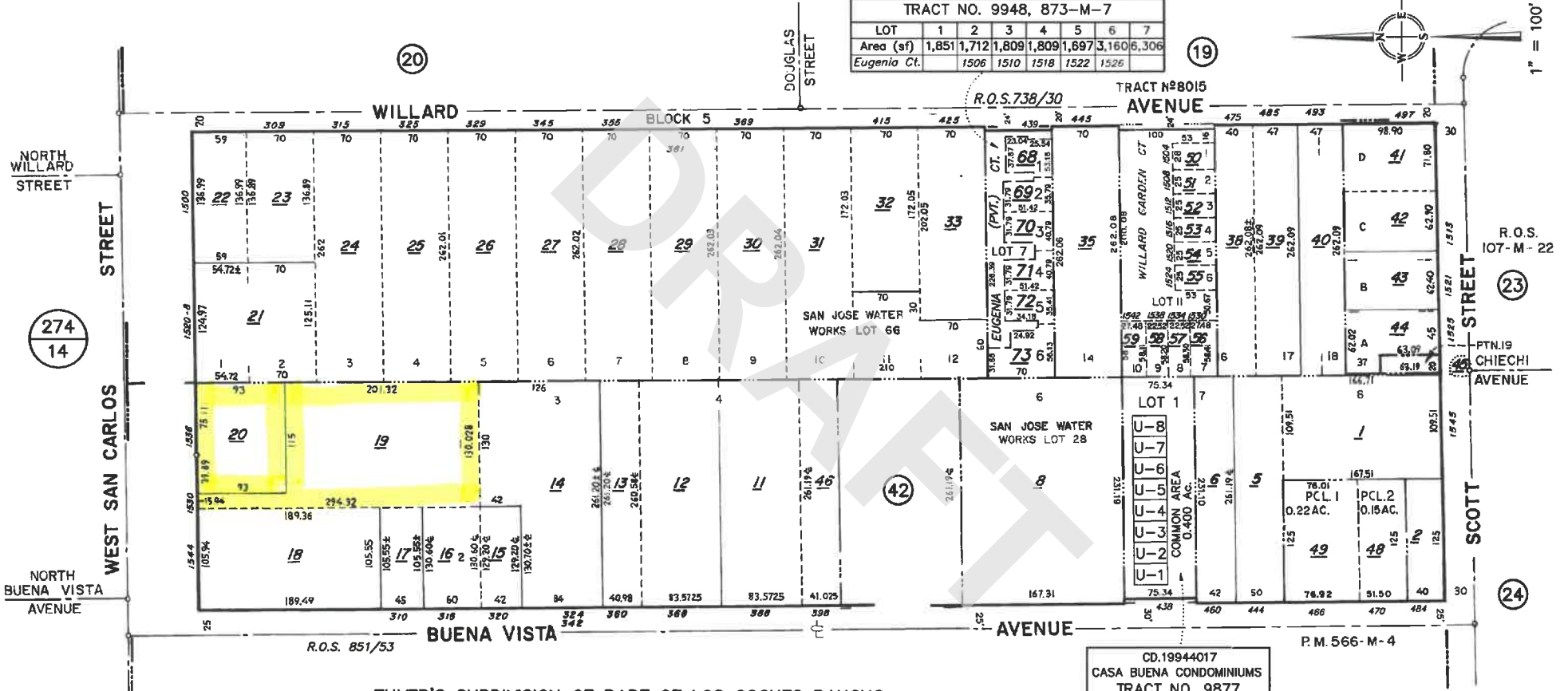
DRAFT

MAYPARK HALF ACRES
BK. M PG. 47

BOOK
277

PAGE
18

TRACT NO. 9948, 873-M-7							
LOT	1	2	3	4	5	6	7
Area (sf)	1,851	1,712	1,809	1,809	1,697	3,160	6,306
Eugenia Ct.	1506	1510	1518	1522	1526		



CD.19944017 CASA BUENA CONDOMINIUMS TRACT NO. 9877 824-M-51			
S. BUENA VISTA AVE.			
UNIT	APN	LOT	SITUS
1	60	1	438
2	61	1	440
3	62	1	442
4	63	1	446
5	64	1	448
6	65	1	450
7	66	1	452
8	67	1	454

ZUVER'S SUBDIVISION OF PART OF LOS COCHES RANCHO
BK.H PG. 139

Janet Henkai

From: Belloso, Melissa <Melissa.Belloso@cep.sccgov.org>
Sent: Thursday, February 28, 2019 10:22 AM
To: Janet Henkai
Subject: RESPONSE TO RECORDS REQUEST#022719C

Good morning, Janet.

Thank you for your recent record request received on 02.27.19 for the following addresses in SAN JOSE:

1530-1536 (EVENS) WEST SAN CARLOS STREET

We have no records for the information requested for these locations. However, additional electronic documents may be found on the following websites:

[Local Oversight Program \(LOP\)](#)

[GEOTracker \(GT\)](#)

Spill Reports Website – California Office of Emergency Services (Cal OES):

[https://w3.calema.ca.gov/operational/mal haz.nsf/\\$defaultview](https://w3.calema.ca.gov/operational/mal haz.nsf/$defaultview)

Please be advised that in some cities, other participating agencies may be responsible for maintaining the type of files you requested. This link may be of assistance in determining who will have the documents you are looking for in the future:
[UNIDOCs](#) – Who regulates what in Santa Clara County

Best,

MELISSA BELLOSO

Sr. Office Specialist

Administration

County of Santa Clara

Consumer and Environmental Protection Agency

408-918-3421 Phone

MELISSA.BELLOSO@CEP.SCCGOV.ORG



Please consider the environment before printing this email.

NOTICE: This email message and/or its attachments may contain information that is confidential or restricted. It is intended only for the individuals named as recipients in the message. If you are NOT an authorized recipient, you are prohibited from using, delivering, distributing, printing, copying, or disclosing the message or content to others and must delete the message from your computer. If you have received this message in error, please notify the sender by return email.

DRAFT

File Number
410163

County Fac. ID

Conducted by

Type of Inspection

Code Enforcement ☒ Engineering ☐
HazMat ☐ Line ☐

F/S Permit ☒ One-Time Permit ☐
HazMat Permit ☐ Non-Permitted ☐
FDIC ☐

Bus. Acct. No.

Bus. Start Date

183830

Street Number Dir. Street Name Type Zip Building Unit # of Units X Y 1st Due Cnty.

1536 W San Carlos

Business Name

Business Phone

Plan Check No.

Vicky's Restaurant

292-3838

Business Owners Name (Last, First)

Area Code

Emergency Phone Number

Type (pager, etc.)

Chand, Anna S.

408

981-3287

Cell

Street Number Dir. Street Name

Area Code

Contact Phone Number

Type (pager, etc.)

City

State

Zip Code

E-mail Address

San Jose CA 95126

Use UBC Cert UBC NFPA SIC Bldgs. Mgt. Yr. Const. Stories Sq. Ft. Gr. Flr.

43 161 0 1 1 01 2,000

FS INITIAL INSP. DATE HM

Sprnk. Stndpipe 5 Yr. Test Date Alarm Spec. Sys. Assmby. O.L. Dining

8 85

FS PERMIT EXP. DATE HM

UG Tanks SPCC Req'd? Toxic Gas Flam. Gas (Y/N) Gas Mon. (Y/N) HMOC HMBP

3

FS INSP MO. HM INSP

3400

Initial Inspection

Completion Date

Employee/Company No.

1/11/07 3/19/07 00112

NOTICE OF FIRE AND SAFETY HAZARDS AND/OR PERMITS REQUIRED:

You are hereby notified that an inspection of your premises has disclosed that the following permits are required and/or that corrections are required for the following violations of the following provisions of Title 19, Title 23, Title 24, or Title 25 of the California Code of Regulations, Chapter 6.7 and 6.95 of the California Health and Safety Code, or the San Jose Municipal Code.

VIOLATION TYPE:

☒ SJFC

☐ UST

☐ HMBP

☐ SPCC

(CHECK ALL THAT APPLY)

CODE SECTION	P/V	DESCRIPTION	APPR.	DATE
		<input type="checkbox"/> SERVICE FIRE EXTINGUISHER <input type="checkbox"/> PROVIDE NONCOMBUSTIBLE TRASH CONTAINER		
	<input checked="" type="checkbox"/>	<input checked="" type="checkbox"/> NO EXTENSION CORDS IN PLACE OF PERMANENT WIRING <input checked="" type="checkbox"/> PROVIDE FIRE EXTINGUISHER		
		<input type="checkbox"/> KEEP EXIT WAYS CLEAR <input type="checkbox"/> KEEP ELECTRICAL PANELS CLEAR		
		<input type="checkbox"/> OTHER VIOLATIONS AS NOTED BELOW:		
P-2	P	Place of Assembly		
	<input checked="" type="checkbox"/>	Doors must remain unlocked during business hours		
	<input checked="" type="checkbox"/>	No daisy chain of power strip surge protectors must be directly connected to power supply		
	<input checked="" type="checkbox"/>	Provide electrical cover plate to outlet next to refrigerator		
	<input checked="" type="checkbox"/>	Secure compressed gas cylinders to a fixed object.		

Date HMIS

Date HMBP

Date HMBP

Rec'd:

Red'd:

Approved:

REPRINT THIS INFORMATION FOR REFERENCE NEXT YEAR ☐

SUP. APPR.

Inspections are reported in 30 minute increments; e.g. 30 minutes = 1; 1 hour = 2; 1:30 = 3; etc. Inspections to be billed will be indicated below.

CLASS	1	2	3	4	5	6	8	9	Z	Total
SOLID										
LIQUID										
GAS										
TOTAL										

TIME **2** **1**
DATE **1/11/07** **3/19/07**
BILL? Y/N ☒ ☒
OCC. INIT. **AC** **NC**

NO FEE

FILE COPY

ORDER TO COMPLY:

As such conditions are contrary to law, you are hereby required to correct said conditions immediately upon receipt of this notice.

An inspection to determine whether or not you have complied with this notice will be conducted on or after **14** days.

Failure to comply with the foregoing order by the date of reinspection may cause a CITATION to be issued for the penalties provided by law for such violations and may also render you liable for all suppression costs that might occur in the event of a fire.

X **Edellie Cuevas**
Occupant

X **Edellie Cuevas**
Inspecting Officer (Print Name, Assignment)

X **AC**
Inspecting Officer (Signature)

(408) 277-8740



San Jose Fire Department
Four North Second Street
Suite 1100
San Jose, CA 95113-1005

RECORD OF INSPECTION

TELEPHONE (408) 277-4050

Conducted by
Fire Enforcement Unit
at: Mat... Office

Type of Inspection
F/S Permit ☒ One Time permit
HazMat Permit ☐ Non-permitted
FDIC

File Number
400326 PAGE ☐ OF ☐
Bus. Acct. No. **109678** Bus. Start Date **08061998**

BUSINESS INFORMATION

BILLING INFORMATION

BUILDING INFORMATION

HAZMAT INFORMATION

Street Number City State Zip
C1536 W SAN CARLOS ST 95126-3235
Business Name
WIN KEE NOODLE HOUSE

Business Owners Name (Last, First)
NGUYEN, JUDY
Street Number City State Zip
**1536 W SAN CARLOS ST
SAN JOSE, CA 95126-3235**

Use UBC Cert UBC NFPA 704
13 161 1
Sprinkler Stripper
0
SPCC Required
0

Initial Inspection Date
03-03-00
Follow-up Date
03-23-00
Employee Name
COO1115

FS INITIAL INSP. DATE HM
04051999
FS PERMIT EXP. DATE HM
06302000
FS INSP / GEO AREA HM
3103

NOTICE OF FIRE AND SAFETY HAZARD AND/OR PERMITS REQUIRED

You are hereby notified that an inspection of your premises has disclosed that the following permits are required and/or that corrections are required for the following violations of the following provisions of Title 19, Title 23, Title 24, or Title 25 of the California Code of Regulations, Chapter 5.7 and 5.95 of the California Health and Safety Code, or the San Jose Municipal Code

VIOLATION TYPE ☒ SJFC ☐ JET ☐ HMBP ☐ SPCC

ENTERED MAR 27 2000

CODE	SECTION	P.V.	DESCRIPTION	APPR.	DATE
P2	1538 P2	F	SERVICE FIRE EXTINGUISHER NO EXTENSION CORDS IN PLACE OF PERMANENT WIRING KEEP EXIT WAYS CLEAR KEEP ELECTRICAL PANELS CLEAR OTHER VIOLATIONS AS NOTED BELOW PLACE OF ASSEMBLY		
<p>↓ SERVICE FIRE EXTINGUISHER ↓ SERVICE ANSUL SYSTEM EVERY 6 MONTHS NON COMPLIANCE, 7 DAYS FOR COMPLIANCE</p>					

Date HMIS Rec'd:

Date HMBP Rec'd:

Date HMBP Approved:

Permit E S Status: W Z

REPRINT THIS INFORMATION FOR REFERENCE NEXT YEAR

REP JUDY

X BUENA VISTA COURT

SUP APPR

Inspections are reported in 30 minute increments. Inspections to be billed will be indicated below

CLASS	1	2	3	4	5	6	7	8	9	0	Total
SOLID											
LIQUID											
GAS											
TOTAL											

TIME **2 2 2**
DATE **3/3/00 3/16/00 3/23/00**
FILE COPY **N N Y**
DATE **3/3/00 3/16/00 3/23/00**
FILE COPY **N N Y**

ORDER TO COMPLY

As such conditions are contrary to law, you are hereby required to correct said conditions immediately upon receipt of this notice.

An inspection to determine whether or not you have complied with this notice will be conducted on or after **3/23/00** days.

Failure to comply with the foregoing order by the date of reinspection may cause a CITATION to be issued for the penalties provided by law for such violations and may also render you liable for all suppression costs that might occur in the event of a fire.

X **Judy Nguyen**
Occupant

X **EDMUNOZ, BFP**
Inspecting Officer (Print Name, Assignment)

X **S. D. M.**
Inspecting Officer (Signature)



San Jose Fire Department
Four North Second Street
Suite 1100
San Jose, CA 95131-1305

RECORD OF INSPECTION

TELEPHONE (408) 277-4656

Conducted by

Type of Inspection

☒ Fire Enticement
☐ Engineering
☐ HazMat
☐ Line

☒ F/S Permit
☐ One-Time permit
☐ HazMat Permit
☐ Non-permitted
☐ FDIC

File Number

400326

PAGE

OF

Bus. Acct. No.

109678

Bus. Start Date

08061998

Address: 01536 W SAN CARLOS ST 95126-3235
 Type: A2
 Map Page: 22-36-63
 1st Due: 04
 City: N

Business Name: WIN KEE NOODLE HOUSE
 Business Phone: 292-3838
 Plan Check No:

Business Owner's Name (Last, First): NGUYEN, JUDY
 Area Code: 408
 Emergency Phone Number: 365-9291
 Type (pager, etc.):

Address: 1536 W SAN CARLOS ST
 Area Code: 408
 Emergency Phone Number: 365-9291
 Type (pager, etc.):

City: SAN JOSE, CA 95126-3235
 Zip Code:

Fire: A3
 Code: 161
 NFPA: 0
 Mgt: 1
 Yr. Const: 1956
 Stories: 01
 Sq. Ft. Gr. Flr.: 1,200

Fire: 0
 Code: 0
 NFPA: 0
 Mgt: 1
 Yr. Const: 0
 Stories: 25

Fire: 0
 Code: 0
 NFPA: 0
 Mgt: 0
 Yr. Const: 0
 Stories: 0

Fire: 03-06-02
 Code: 4-11-02
 NFPA: 00144

NOTICE OF FIRE AND SAFETY HAZARDS AND/OR PERMITS REQUIRED:

You are hereby notified that an inspection of your premises has disclosed that the following permits are required and/or that corrections are required for the following violations of the following provisions of Title 19, Title 24, or Title 25 of the California Code of Regulations Chapter 9.7 and 6.95 of the California Health and Safety Code, or the San Jose Municipal Code.

VIOLATION TYPE: ☒ SFC ☐ UN ☐ HMBF ☐ SPCC

ENTERED APR 16 2002

DESCRIPTION	APPR.	DATE
<input type="checkbox"/> SERVICE FIRE EXTINGUISHER <input checked="" type="checkbox"/> NO EXTENSION CORDS IN PLACE OF PERMANENT WIRING <input type="checkbox"/> KEEP EXIT WAYS CLEAR <input type="checkbox"/> KEEP ELECTRICAL PANELS CLEAR <input type="checkbox"/> OTHER VIOLATIONS AS NOTED BELOW:		
P2 1056p2 P PLACE OF ASSEMBLY Service ANSOL Systems Replace Extension Cords with Fire WIRING OR FUSED EXTENSION CORDS (BREAKER)	DC	4-11-02

Date HMIS Rec'd: Date HMBP Rec'd: Date HMBP Approved: Permit E S Status: W Z

REPRINT THIS INFORMATION FOR REFERENCE NEXT YEAR

REP JUDY
 X STREET BUENA VISTA COURT

Inspections are reported in 30 minute increments: e.g., 30 minutes, 1-1 hour, 2-1:30, etc. Inspections to be billed will be indicated below.

CLASS	1	2	3	4	5	6	8	9	2	Total
SOLID										
LIQUID										
GAS										
TOTAL										

TIME: 3
 DATE: 03/03
 BILL? Y/N: N
 OCC: [Signature]
 INTR: [Signature]

NO FEE

FILE COPY

ORDER TO COMPLY:

As such conditions are contrary to law, you are hereby required to correct said conditions immediately upon receipt of this notice.

An inspection to determine whether or not you have complied with this notice will be conducted on or after _____ days.

Failure to comply with the foregoing order by the date of reinspection may cause a CITATION to be issued for the penalties provided by law for such violations and may also render you liable for all suppression costs that might occur in the event of a fire.

X Occupant: [Signature]
 X Inspecting Officer (Print Name, Assignment): SIDNEY R. HARGER
 X Inspecting Officer (Signature): [Signature]



San Jose Fire Department
Four North Second Street
Suite 1100
San Jose, CA 95113-1305

RECORD OF INSPECTION

TELEPHONE (408) 277-4656

File Number

400326

PAGE 1 OF 1

Bus. Acct. No.

403678

Bus. Start Date

08061998

Conducted by

Type of Inspection

Code Enforcement ☒ Engineering ☐
HazMat ☐ Line ☐

F/S Permit ☒ One-Time permit ☐
HazMat Permit ☐ Non-permitted ☐
FDIC ☐

ENTERED APR 14 1999

Street Number Dir. Street Name Type Zip Building Unit Map Page X Y 1st Due Cnty.
01536 W SAN CARLOS ST 95126-3235 A2 22-36-63 04 N

BUSINESS
INFORMATION

Business Name

WIN KEE NOODLE HOUSE

Business Phone

292-3838

Plan Check No.

Business Owners Name (Last, First)

NGUYEN, JUDY

Area Code Emergency Phone Number

408-365-9291

Type (pager, etc.)

BILLING
INFORMATION
IF NO
B/ACCT
NO.

Street Number Dir. Street Name

1536 W SAN CARLOS ST

Area Code Emergency Phone Number

408-365-9291

Type (pager, etc.)

City

SAN JOSE, CA 95126-3235

State

Zip Code

BUILDING
INFORMATION

Use UBC

Cert UBC

NFPA

SIC

Bldgs.

Mgt.

Yr. Const.

Stories

Sq. Ft. Gr. Flr.

A3

161

0

1

1956

01

1,200

Sprnk.

Stdpipe

5 Yr. Test Date

Alarm

Spec. Sys.

Assembly

O.L.

Dining

0

0

0

1

0

85

HAZMAT
INFORMATION

UG Tanks

SPCC Req'd?

Toxic Gas

Flam. Gas

Gas Mtn

HMOCC

HMBP

0

FS INITIAL INSP. DATE HM

08061998

FS PERMIT EXP. DATE HM

FS INSP / GEO AREA HM

3103

Initial Inspection

04-05-99

Completion Date

04-12-99

Employee/Company No.

00118

NOTICE OF FIRE AND SAFETY HAZARDS AND/OR PERMITS REQUIRED:

You are hereby notified that an inspection of your premises has disclosed that the following permits are required and/or that corrections are required for the following violations of the following provisions of Title 19, Title 23, Title 24, or Title 25 of the California Code of Regulations, Chapter 6.7 and 6.95 of the California Health and Safety Code, or the San Jose Municipal Code.

VIOLATION TYPE:

☒ SJFC

☒ UST

☒ HMBP

☒ SPCC

CODE SECTION	P/V	DESCRIPTION	APPR.	DATE
	<input type="checkbox"/>	SERVICE FIRE EXTINGUISHER	<input type="checkbox"/>	PROVIDE NONCOMBUSTIBLE TRASH CONTAINER
	<input checked="" type="checkbox"/>	NO EXTENSION CORDS IN PLACE OF PERMANENT WIRING	<input type="checkbox"/>	PROVIDE FIRE EXTINGUISHER
	<input checked="" type="checkbox"/>	KEEP EXIT WAYS CLEAR	<input type="checkbox"/>	KEEP ELECTRICAL PANELS CLEAR
	<input type="checkbox"/>	OTHER VIOLATIONS AS NOTED BELOW:		
	<input checked="" type="checkbox"/>	PLACE OF ASSEMBLY		
	<input checked="" type="checkbox"/>	EXIT SIGN TO REMAIN ILLUMINATED		
	<input checked="" type="checkbox"/>	POST OCCUPANT LOAD SIGN HIGHER		

Date HMIS
Rec'd:

Date HMBP
Rec'd:

Date HMBP
Approved:

Permit E S
Status: W Z

REPRINT THIS INFORMATION
FOR REFERENCE NEXT YEAR

REP JUDY

NEW OWNER

SUP. APPR.

Inspections are reported in 30 minute increments; e.g. 30 minutes = 1; 1 hour = 2; 1:30 = 3, etc. Inspections to be billed will be indicated below.

CLASS	1	2	3	4	5	6	8	9	Z	Total
SOLID										
LIQUID										
GAS										
TOTAL										

TIME 2 2
DATE 4/5/99 4/12/99
BILL? Y/N N N
OCC INIT T.T. T.T.

NO FEE

FILE COPY

ORDER TO COMPLY:

As such conditions are contrary to law, you are hereby required to correct said conditions immediately upon receipt of this notice.

An inspection to determine whether or not you have complied with this notice will be conducted on or after _____ days.

Failure to comply with the foregoing order by the date of reinspection may cause a CITATION to be issued for the penalties provided by law for such violations and may also render you liable for all suppression costs that might occur in the event of a fire.

X
Occupant

X
Inspecting Officer (Print Name, Assignment)

X
Inspecting Officer (Signature)



San Jose Fire Department
170 W. SAN CARLOS ST.
San Jose, CA 95113-2002

RECORD OF INSPECTION

TELEPHONE (408) 277-4656

NEW BUSINESS

419163
400324

PAGE 1 OF 1

County Fac. ID

Conducted by
Code Enforcement ☒ Engineering ☐
HazMat ☐ Line ☐

Type of Inspection
F/S Permit ☒ One-Time permit ☐
HazMat Permit ☐ Non-permitted ☒
FDIC ☐

Bus. Acct. No.

Bus. Start Date

BUSINESS INFORMATION

Street Number Dir. Street Name Type Zip Building Unit Map Page X Y 1st Due Cnty.
1536 W. SAN CARLOS ST 30

Business Name Business Phone Plan Check No.
Vic Kij's RESTAURANT 292-3838

Business Owners Name (Last, First) Area Code Emergency Phone Number Type (pager, etc.)
CHAND, NARESH / ANA

BILLING INFORMATION IF NO B/ACCT NO.

Street Number Dir. Street Name Area Code Contact Phone Number Type (pager, etc.)
1536 W. SAN CARLOS 981-32-87

City State Zip Code E-mail Address
SAN JOSE

BUILDING INFORMATION

Use UBC Cert UBC NFPA SIC Bldgs. Mgt. Yr. Const. Stories Sq. Ft. Gr. Fir. FS INITIAL INSP. DATE HM
A3 161 1 1 2000

Sprnk. Stndpipe 5 Yr. Test Date Alarm Spec. Sys. Assembly O.L. Dining FS PERMIT EXP. DATE HM
- - - - -

HAZMAT INFORMATION

UG Tanks SPCC Req'd? Toxic Gas Flam. Gas (Y/N) Gas Mon. (Y/N) HMOC HMBP FS INSP MO. HM INSP.
- - - - -

Initial Inspection Completion Date Employee/Company No.
6/30/04 7/5/04 012154

BILLED JUL 08 2004

NOTICE OF FIRE AND SAFETY HAZARDS AND/OR PERMITS REQUIRED:

You are hereby notified that an inspection of your premises has disclosed that the following permits are required and/or that corrections are required for the following violations of the following provisions of Title 19, Title 23, Title 24, or Title 25 of the California Code of Regulations, Chapter 6.7 and 6.95 of the California Health and Safety Code, or the San Jose Municipal Code:

VIOLATION TYPE: ☐ SJFC ☐ UST ☐ HMBP ☐ SPCC (CHECK ALL THAT APPLY)

CODE SECTION	P/V	DESCRIPTION	APPR.	DATE
		<input type="checkbox"/> SERVICE FIRE EXTINGUISHER <input type="checkbox"/> PROVIDE NONCOMBUSTIBLE TRASH CONTAINER		
		<input type="checkbox"/> NO EXTENSION CORDS IN PLACE OF PERMANENT WIRING <input type="checkbox"/> PROVIDE FIRE EXTINGUISHER		
		<input type="checkbox"/> KEEP EXIT WAYS CLEAR <input type="checkbox"/> KEEP ELECTRICAL PANELS CLEAR		
		<input type="checkbox"/> OTHER VIOLATIONS AS NOTED BELOW:		
P2	P	Place of Assembly		7/5/04
		✓ Remove Exit door (East side of Building)		
		✓ Repair Panic Hardware door		
		✓ Mount Fire Extinguisher		
		✓ Post Occupant Load sign		

Date HMIS Rec'd:

Date HMBP Rec'd:

Date HMBP Approved:

Permit Status: S S W Z

REPRINT THIS INFORMATION FOR REFERENCE NEXT YEAR ☐

SUP. APPR.

Inspections are reported in 30 minute increments; e.g. 30 minutes = 1; 1 hour = 2; 1:30 = 3, etc. Inspections to be billed will be indicated below.

CLASS.	1	2	3	4	5	6	8	9	Z	Total
SOLID										
LIQUID										
GAS										
TOTAL										

TIME 3 2
DATE 6/30/04 7/5/04
BILL? Y/N N N
OCC INIT NC NC

NO FEE

FILE COPY

ORDER TO COMPLY:

As such conditions are contrary to law, you are hereby required to correct said conditions immediately upon receipt of this notice.

An inspection to determine whether or not you have complied with this notice will be conducted on or after July 1 days.

Failure to comply with the foregoing order by the date of reinspection may cause a CITATION to be issued for the penalties provided by law for such violations and may also render you liable for all suppression costs that might occur in the event of a fire.

* Occupant * Peter AREALTO * Peter AREALTO
Inspecting Officer (Print Name, Assignment)



San Jose Fire Department
Four North Second Street
Suite 1100
San Jose, CA 95119-1305

RECORD OF INSPECTION

TELEPHONE (408) 277-

File Number

400326 PAGE 1 OF 1

Bus. Acct. No.

109678

Bus. Start Date

Conducted by

Type of Inspection

Code Enforcement ☐ Engineering
HazMat ☐ Line

F/S Permit ☐ One-Time permit
HazMat Permit ☐ Non-permitted
☐ FDIC

Street Number Dir. Street Name Type Zip Building Unit Map Page X Y 1st Due Only

1536 W San Carlos 22 36 63 04 N

Business Name Business Phone Plan Check No.

Win Kee Noodle House 292-3838

Business Owners Name (Last, First) Area Code Emergency Phone Number Type (pager, etc.)

Nguyen, Judy 408 365-9291

Street Number Dir. Street Name Area Code Emergency Phone Number Type (pager, etc.)

City State Zip Code

Use UBC Cert UBC NFPA SIC Bldgs. Mgt. Yr. Const. Stories Sq. Ft. Gr. Flr.

A3 161 1 56 1 1200

Sprink. Standpipe 5 Yr. Test Date Alarm Spec. Sys. Assembly O.L. Dining

1 85

UG Tanks SPCC Req'd? Toxic Gas Flam. Gas Gas Mon. HMOC HMBP

3103

Initial Inspection Completion Date Employee/Company No.

8/6/98 12/9/98 00132

NOTICE OF FIRE AND SAFETY HAZARDS AND/OR PERMITS REQUIRED:

You are hereby notified that an inspection of your premises has disclosed that the following permits are required and/or that corrections are required for the following violations of the following provisions of Title 19, Title 23, Title 24, or Title 25 of the California Code of Regulations, Chapter 6.7 and 6.95 of the California Health and Safety Code, or the San Jose Municipal Code.

VIOLATION TYPE:

SJFC

UST

HMBP

SPCC

CODE SECTION	P/V	DESCRIPTION	APPR.	DATE
		<input checked="" type="checkbox"/> SERVICE FIRE EXTINGUISHER <input type="checkbox"/> PROVIDE NONCOMBUSTIBLE TRASH CONTAINER		
		<input type="checkbox"/> NO EXTENSION CORDS IN PLACE OF PERMANENT WIRING <input type="checkbox"/> PROVIDE FIRE EXTINGUISHER		
		<input type="checkbox"/> KEEP EXIT WAYS CLEAR <input type="checkbox"/> KEEP ELECTRICAL PANELS CLEAR		
P2	P	Place of Assembly		
		near Register area Clean up - remove any extension cords.		12/9/98
		Replace Bulbs in exit signs Front & Back		11
		Service Ansul System done 8/18/98		12/9/98

Date HMIS Rec'd:

Date HMBP Rec'd:

Date HMBP Approved:

Permit E S Status: W Z

REPRINT THIS INFORMATION FOR REFERENCE NEXT YEAR

R.D. Judy

SUP. APPR.

Inspections are reported in 30 minute increments: e.g. 30 minutes = 1; 1 hour = 2; 1:30 = 3, etc. Inspections to be billed will be indicated below.

CLASS	1	2	3	4	5	6	8	9	Z	Total
SOLID										
LIQUID										
GAS										
TOTAL										

TIME 2 2
DATE 8/6/98 12/9/98
BILL? Y/N W W
OCC INIT JW

NO FEE

FILE COPY

ORDER TO COMPLY:

As such conditions are contrary to law, you are hereby required to correct said conditions immediately upon receipt of this notice.

An inspection to determine whether or not you have complied with this notice will be conducted on or after 14 days.

Failure to comply with the foregoing order by the date of reinspection may cause a CITATION to be issued for the penalties provided by law for such violations and may also render you liable for all suppression costs that might occur in the event of a fire.

X [Signature] Occupant X Jose Loguio Inspecting Officer (Print Name, Assignment) X [Signature] Inspecting Officer (Signature)

SAN JOSE FIRE DEPARTMENT

Bureau of Fire Prevention

200 E. Santa Clara St, Suite T2

San Jose, CA 95113

(408) 535-7750

No Violation Notice

PUPUSERIA AND RESTAURANT EL
1536 W SAN CARLOS ST
SAN JOSE, CA 95126

Occupancy ID
410163

Date : 02/28/2019

Inspector: Whyte, Andrew

Station: BFP Insp.Dist: 10

An inspection of your facility on Monday August 8, 2016 revealed that there were **NO VIOLATIONS** of the San Jose Fire Code noted at that time. Thank you for your cooperation.

Whyte, Andrew /Fire Inspector
Inspector

X

SAN JOSE FIRE DEPARTMENT

Bureau of Fire Prevention

200 E. Santa Clara St, Suite T2

San Jose, CA 95113

(408) 535-7750

No Violation Notice

PUPUSERIA AND RESTAURANT EL
1536 W SAN CARLOS ST
SAN JOSE, CA 95126

Occupancy ID
410163

Date : 02/28/2019

Inspector: Boxx, Gillian /Fire

Station: BFP Insp.Dist: 10

An inspection of your facility on Thursday August 15, 2013 revealed that there were **NO VIOLATIONS** of the San Jose Fire Code noted at that time. Thank you for your cooperation.

X

Boxx, Gillian /Fire Captain
Inspector

SAN JOSE FIRE DEPARTMENT

Bureau of Fire Prevention

200 E. Santa Clara St, Suite T2

San Jose, CA 95113

(408) 535-7750

Violation Notice

PUPUSERIA AND RESTAURANT EL
1536 W SAN CARLOS ST
SAN JOSE, CA 95126

Occupancy ID
410163
408-561-3982

Date 02/28/2019
Inspector: Gamban, Daniel
Station: BFP Insp. Dist: 10

An inspection of your facility on Tuesday August 23, 2011 revealed the violations listed below

Violation Code	Article	Division	Page	Count
1008.1.8.4 Bolt locks. Manually operated flush bolts or surface bolts are not permitted. Repaired 12/31/2014			0	0
575.1 (A) Fire Extinguishers Fire extinguishers shall be subjected to maintenance annually as described in this chapter or immediately after use or when specifically indicated by an inspection or at the time of hydrostatic test. For purposes of maintenance, hydostatic test required during the same calendar year shall be performed at the time of the annual maintenace or recharge. Repaired 11/14/2012			0	0
1011.5.3 Power source. Exit signs shall be illuminated at all times. To ensure continued illumination for a duration of not less than 90 minutes in case of primary power loss, the sign illumination means shall be connected to an emergency power system provided from storage batteries, unit equipment or an on-site generator. The installation of the emergency power system shall be in accordance with Section 2702 of the California Building Code. Exception: Approved exit sign illumination means that provide continuous illumination independent of external power sources for a duration of not less than 90 minutes, in case of primary power loss, are not required to be connected to an emergency electrical system. Repaired 09/09/2011			0	0
605.3.1 Labeling. Doors into electrical control panel rooms shall be marked with a plainly visible and legible sign stating ELECTRICAL ROOM or similar approved wording. The disconnecting means for each service, feeder or branch circuit originating on a switchboard or panelboard shall be legibly and durably marked to indicate its purpose unless such purpose is clearly evident. Repaired 09/09/2011			0	0

SAN JOSE FIRE DEPARTMENT

Bureau of Fire Prevention

200 E. Santa Clara St, Suite T2

San Jose, CA 95113

(408) 535-7750

Violation Notice

PUPUSERIA AND RESTAURANT EL
1536 W SAN CARLOS ST
SAN JOSE, CA 95126

Occupancy ID
410163
408-561-3982

Date 02/28/2019

Inspector: Gamban, Daniel

Station: BFP Insp. Dist: 10

605.5 Extension cords.

0 0

Extension cords and flexible cords shall not be a substitute for permanent wiring. Extension cords and flexible cords shall not be affixed to structures, extended through walls, ceilings or floors, or under doors or floor coverings, nor shall such cords be subject to environmental damage or physical impact. Extension cords shall be used only with portable appliances.

Repaired 09/02/2011

605.6 Unapproved conditions.

0 0

Open junction boxes and open-wiring splices shall be prohibited. Approved covers shall be provided for all switch and electrical outlet boxes.

Repaired 09/02/2011

ORDER TO COMPLY: Since these conditions are contrary to law, you must correct them upon receipt of this notice. An inspection to determine compliance with this Notice will be conducted on or after 02/28/2019. If you fail to comply with this notice before the reinspection date listed, you may be liable for the penalties provided for by law for such violations.

CITATION TIMELINE: When a violation is defined as recalcitrant an Administrative Citation shall be issued upon the third site inspection for any violation that has not been corrected.

Upon the fourth site inspection a new Administrative Citation with an increased fee shall be issued for any violation that has not been corrected.

Upon the fifth and any subsequent site inspection a new Administrative Citation shall be issued with the maximum fees applied for any violation that has not been corrected.

X

Gamban, Daniel /Fire Inspector
Inspector

SAN JOSE FIRE DEPARTMENT

Bureau of Fire Prevention

200 E. Santa Clara St, Suite T2

San Jose, CA 95113

(408) 535-7750

Violation Notice

PUPUSERIA AND RESTAURANT EL
1536 W SAN CARLOS ST
SAN JOSE, CA 95126

Occupancy ID
410163
408-561-3982

Date 02/28/2019
Inspector: Gamban, Daniel
Station: BFP Insp. Dist: 10

An inspection of your facility on Friday September 2, 2011 revealed the violations listed below

Violation Code	Article	Division	Page	Count
1008.1.8.4 Bolt locks. Recheck violation record auto-generated from inspection on 08/23/2011. Manually operated flush bolts or surface bolts are not permitted. Repaired 12/31/2014			0	0
575.1 (A) Fire Extinguishers Recheck violation record auto-generated from inspection on 08/23/2011. Fire extinguishers shall be subjected to maintenance annually as described in this chapter or immediately after use or when specifically indicated by an inspection or at the time of hydrostatic test. For purposes of maintenance, hydostatic test required during the same calendar year shall be performed at the time of the annual maintenace or recharge. Repaired 11/14/2012			0	0
1011.5.3 Power source. Recheck violation record auto-generated from inspection on 08/23/2011. Exit signs shall be illuminated at all times. To ensure continued illumination for a duration of not less than 90 minutes in case of primary power loss, the sign illumination means shall be connected to an emergency power system provided from storage batteries, unit equipment or an on-site generator. The installation of the emergency power system shall be in accordance with Section 2702 of the California Building Code. Exception: Approved exit sign illumination means that provide continuous illumination independent of external power sources for a duration of not less than 90 minutes, in case of primary power loss, are not required to be connected to an emergency electrical system. Repaired 09/09/2011			0	0
605.3.1 Labeling. Recheck violation record auto-generated from inspection on 08/23/2011. Doors into electrical control panel rooms shall be marked with a plainly visible and legible sign stating ELECTRICAL ROOM or similar approved wording. The disconnecting means for each service, feeder or branch circuit originating on a switchboard or panelboard shall be legibly and durably marked to indicate its			0	0

SAN JOSE FIRE DEPARTMENT
Bureau of Fire Prevention
200 E. Santa Clara St, Suite T2
San Jose, CA 95113
(408) 535-7750

Violation Notice

PUPUSERIA AND RESTAURANT EL
1536 W SAN CARLOS ST
SAN JOSE, CA 95126

Occupancy ID
410163
408-561-3982

Date 02/28/2019
Inspector: Gamban, Daniel
Station: BFP Insp.Dist: 10

purpose unless such purpose is clearly evident.

Repaired 09/09/2011

605.5 Extension cords.

0 0

Recheck violation record auto-generated from inspection on 08/23/2011.

Extension cords and flexible cords shall not be a substitute for permanent wiring. Extension cords and flexible cords shall not be affixed to structures, extended through walls, ceilings or floors, or under doors or floor coverings, nor shall such cords be subject to environmental damage or physical impact. Extension cords shall be used only with portable appliances.

Repaired 09/02/2011

605.6 Unapproved conditions.

0 0

Recheck violation record auto-generated from inspection on 08/23/2011.

Open junction boxes and open-wiring splices shall be prohibited. Approved covers shall be provided for all switch and electrical outlet boxes.

Repaired 09/02/2011

SAN JOSE FIRE DEPARTMENT

Bureau of Fire Prevention

200 E. Santa Clara St, Suite T2

San Jose, CA 95113

(408) 535-7750

Violation Notice

PUPUSERIA AND RESTAURANT EL
1536 W SAN CARLOS ST
SAN JOSE, CA 95126

Occupancy ID
410163
408-561-3982

Date 02/28/2019
Inspector: Gamban, Daniel
Station: BFP Insp.Dist: 10

ORDER TO COMPLY: Since these conditions are contrary to law, you must correct them upon receipt of this notice. An inspection to determine compliance with this Notice will be conducted on or after 02/28/2019. If you fail to comply with this notice before the reinspection date listed, you may be liable for the penalties provided for by law for such violations.

CITATION TIMELINE: When a violation is defined as recalcitrant an Administrative Citation shall be issued upon the third site inspection for any violation that has not been corrected.

Upon the fourth site inspection a new Administrative Citation with an increased fee shall be issued for any violation that has not been corrected.

Upon the fifth and any subsequent site inspection a new Administrative Citation shall be issued with the maximum fees applied for any violation that has not been corrected.

X

Gamban, Daniel /Fire Inspector
Inspector

SAN JOSE FIRE DEPARTMENT**Bureau of Fire Prevention**

200 E. Santa Clara St, Suite T2

San Jose, CA 95113

(408) 535-7750

Violation Notice

PUPUSERIA AND RESTAURANT EL
1536 W SAN CARLOS ST
SAN JOSE, CA 95126

Occupancy ID

410163

408-561-3982

Date 02/28/2019

Inspector: Gamban, Daniel

Station: BFP Insp. Dist: 10

An inspection of your facility on Friday September 9, 2011 revealed the violations listed below

Violation Code	Article	Division	Page	Count
1008.1.8.4 Bolt locks. Recheck violation record auto-generated from inspection on 09/02/2011. Recheck violation record auto-generated from inspection on 08/23/2011. Manually operated flush bolts or surface bolts are not permitted. Repaired 12/31/2014			0	0
575.1 (A) Fire Extinguishers Recheck violation record auto-generated from inspection on 09/02/2011. Recheck violation record auto-generated from inspection on 08/23/2011. Fire extinguishers shall be subjected to maintenance annually as described in this chapter or immediately after use or when specifically indicated by an inspection or at the time of hydrostatic test. For purposes of maintenance, hydrstatic test required during the same calendar year shall be performed at the time of the annual maintenace or recharge. Repaired 11/14/2012			0	0
1011.5.3 Power source. Recheck violation record auto-generated from inspection on 09/02/2011. Recheck violation record auto-generated from inspection on 08/23/2011. Exit signs shall be illuminated at all times. To ensure continued illumination for a duration of not less than 90 minutes in case of primary power loss, the sign illumination means shall be connected to an emergency power system provided from storage batteries, unit equipment or an on-site generator. The installation of the emergency power system shall be in accordance with Section 2702 of the California Building Code. Exception: Approved exit sign illumination means that provide continuous illumination independent of external power sources for a duration of not less than 90 minutes, in case of primary power loss, are not required to be connected to an emergency electrical system. Repaired 09/09/2011			0	0

SAN JOSE FIRE DEPARTMENT

Bureau of Fire Prevention

200 E. Santa Clara St, Suite T2

San Jose, CA 95113

(408) 535-7750

Violation Notice

PUPUSERIA AND RESTAURANT EL
1536 W SAN CARLOS ST
SAN JOSE, CA 95126

Occupancy ID
410163
408-561-3982

Date 02/28/2019

Inspector: Gamban, Daniel

Station: BFP Insp.Dist: 10

605.3.1 Labeling.

0 0

Recheck violation record auto-generated from inspection on 09/02/2011.

Recheck violation record auto-generated from inspection on 08/23/2011.

Doors into electrical control panel rooms shall be marked with a plainly visible and legible sign stating ELECTRICAL ROOM or similar approved wording. The disconnecting means for each service, feeder or branch circuit originating on a switchboard or panelboard shall be legibly and durably marked to indicate its purpose unless such purpose is clearly evident.

Repaired 09/09/2011

ORDER TO COMPLY: Since these conditions are contrary to law, you must correct them upon receipt of this notice. An inspection to determine compliance with this Notice will be conducted on or after 02/28/2019. If you fail to comply with this notice before the reinspection date listed, you may be liable for the penalties provided for by law for such violations.

CITATION TIMELINE: When a violation is defined as recalcitrant an Administrative Citation shall be issued upon the third site inspection for any violation that has not been corrected.

Upon the fourth site inspection a new Administrative Citation with an increased fee shall be issued for any violation that has not been corrected.

Upon the fifth and any subsequent site inspection a new Administrative Citation shall be issued with the maximum fees applied for any violation that has not been corrected.

X

Gamban, Daniel /Fire Inspector
Inspector

SAN JOSE FIRE DEPARTMENT

Bureau of Fire Prevention

200 E. Santa Clara St, Suite T2

San Jose, CA 95113

(408) 535-7750

Violation Notice

PUPUSERIA AND RESTAURANT EL
1536 W SAN CARLOS ST
SAN JOSE, CA 95126

Occupancy ID

410163

408-561-3982

Date 02/28/2019

Inspector: Boxx, Gillian /Fire

Station: BFP Insp.Dist: 10

An inspection of your facility on Monday September 10, 2012 revealed the violations listed below

Violation Code	Article	Division	Page	Count
1008.1.8.4 Bolt locks. Violation carried over from inspection on 09/09/2011 Recheck violation record auto-generated from inspection on 09/02/2011. Recheck violation record auto-generated from inspection on 08/23/2011. Manually operated flush bolts or surface bolts are not permitted. Repaired 12/31/2014.			0	0
575.1 (A) Fire Extinguishers Violation carried over from inspection on 09/09/2011 Recheck violation record auto-generated from inspection on 09/02/2011. Recheck violation record auto-generated from inspection on 08/23/2011. Fire extinguishers shall be subjected to maintenance annually as described in this chapter or immediately after use or when specifically indicated by an inspection or at the time of hydrostatic test. For purposes of maintenance, hydrostatic test required during the same calendar year shall be performed at the time of the annual maintenance or recharge. **Ensure Fire Extinguishers are current** Repaired 11/14/2012			0	0
904.11.6.4 Extinguishing system service. Automatic fire-extinguishing systems shall be serviced at least every 6 months and after activation of the system. Inspection shall be by qualified individuals, and a certificate of inspection shall be forwarded to the fire code official upon completion. **Make sure the Ansul extinguishing system is inspected every 6 months. It is currently out of date** Repaired 11/14/2012			0	0

SAN JOSE FIRE DEPARTMENT

Bureau of Fire Prevention

200 E. Santa Clara St, Suite T2

San Jose, CA 95113

(408) 535-7750

Violation Notice

PUPUSERIA AND RESTAURANT EL
1536 W SAN CARLOS ST
SAN JOSE, CA 95126

Occupancy ID
410163
408-561-3982

Date 02/28/2019
Inspector: Boxx, Gillian /Fire
Station: BFP Insp.Dist: 10

605.6 Unapproved conditions.

0 0

Open junction boxes and open-wiring splices shall be prohibited. Approved covers shall be provided for all switch and electrical outlet boxes.

****Provide a cover for the junction box above register****

Repaired 11/14/2012

906.7 Hangers and brackets.

0 0

Hand-held portable fire extinguishers, not housed in cabinets, shall be installed on the hangers or brackets supplied. Hangers or brackets shall be securely anchored to the mounting surface in accordance with the manufacturer's installation instructions.

****Mount all fire extinguishers to the wall****

Repaired 10/15/2012

904.11.5.2 Class K portable fire extinguishers for deep fat f

0 0

When hazard areas include deep fat fryers, listed Class K portable fire extinguishers shall be provided as follows: 1. For up to four fryers having a maximum cooking medium capacity of 80 pounds (36.3 kg) each: One Class K portable fire extinguisher of a minimum 1.5 gallon (6 L) capacity.; 2. For every additional group of four fryers having a maximum cooking medium capacity of 80 pounds (36.3 kg) each: One additional Class K portable fire extinguisher of a minimum 1.5 gallon (6 L) capacity shall be provided.; 3. For individual fryers exceeding 6 square feet (0.55 m2) in surface area: Class K portable fire extinguishers shall be installed in accordance with the extinguisher manufacturer's recommendations.

****Provide a Class K extinguisher for the kitchen****

Repaired 10/15/2012

1008.1.9.3 Locks and latches

0 0

Approved locks and latches shall be permitted to prevent operation of doors where any of the following exists:

1. Places of detention or restraint.

2. In buildings in occupancy Group A having an occupant load of 300 or less, Groups B, F, M and S, and in

SAN JOSE FIRE DEPARTMENT

Bureau of Fire Prevention

200 E. Santa Clara St, Suite T2

San Jose, CA 95113

(408) 535-7750

Violation Notice

PUPUSERIA AND RESTAURANT EL
1536 W SAN CARLOS ST
SAN JOSE, CA 95126

Occupancy ID
410163
408-561-3982

Date 02/28/2019
Inspector: Boxx, Gillian /Fire
Station: BFP Insp.Dist: 10

places of religious worship, the main exterior door or doors are permitted to be equipped with key-operated locking devices from the egress side provided:

- 2.1 The locking device is readily distinguishable as locked;
- 2.2 A readily visible durable sign is posted on the egress side on or adjacent to the door stating:
THIS DOOR TO REMAIN UNLOCKED WHEN BUILDING IS OCCUPIED.
The sign shall be in letters 1 inch (25mm) high on a contrasting background; and
- 2.3 The use of the key-operated locking device is revocable by the building official for due cause.

3. Where egress doors are used in pairs, approved automatic flush bolts shall be permitted to be used, provided that the door leaf having the automatic flush bolts has no doorknob or surface mounted hardware.

4. Doors from individual dwelling or sleeping units of Group R occupancies having an occupant load of 10 or less are permitted to be equipped with a night latch, dead bolt or security chain, provided such devices are openable from the inside without the use of a key or tool.

5. Fire doors after the minimum elevated temperature has disabled the unlatching mechanism in accordance with listed fire door test procedures.

****Provide signage THIS DOOR TO REMAIN UNLOCKED WHEN BUILDING IS OCCUPIED above each exit door****

Repaired 10/15/2012

5303.5.3 Secure compressed gas containers, cylinders, tanks

0 0

Compressed gas containers, cylinders and tanks shall be secured to prevent falling caused by contact, vibration or seismic activity. Securing of compressed gas containers, cylinders and tanks shall be by one of the following methods: 1. Securing containers, cylinders and tanks to a fixed object with one or more restraints.; 2. Securing containers, cylinders and tanks on a cart or other mobile device designed for the movement of compressed gas containers, cylinders or tanks.; 3. Nesting of compressed gas containers, cylinders and tanks at container filling or servicing facilities or in seller's warehouses not accessible to the public. Nesting shall be allowed provided the nested containers, cylinders or tanks, if dislodged, do not obstruct the required means of egress.; 4. Securing of compressed gas containers, cylinders and tanks to or within a rack, framework, cabinet or similar assembly designed for such use. Exception: Compressed gas containers, cylinders and tanks in the process of

SAN JOSE FIRE DEPARTMENT

Bureau of Fire Prevention

200 E. Santa Clara St, Suite T2

San Jose, CA 95113

(408) 535-7750

Violation Notice

PUPUSERIA AND RESTAURANT EL
1536 W SAN CARLOS ST
SAN JOSE, CA 95126

Occupancy ID
410163
408-561-3982

Date 02/28/2019

Inspector: Boxx, Gillian /Fire

Station: BFP Insp.Dist: 10

examination, filling, transport or servicing.

****Secure all compressed gas cylinders****

Repaired 10/15/2012

605.5 Extension cords.

0 0

Extension cords and flexible cords shall not be a substitute for permanent wiring. Extension cords and flexible cords shall not be affixed to structures, extended through walls, ceilings or floors, or under doors or floor coverings, nor shall such cords be subject to environmental damage or physical impact. Extension cords shall be used only with portable appliances.

****Remove extension cords as permanent wiring. Install additional outlets****

Repaired 10/15/2012

1006.1 Illumination required.

0 0

The means of egress, including the exit discharge, shall be illuminated at all times the building space served by the means of egress is occupied. Exceptions: 1. Occupancies in Group U.; 2. Aisle access ways in Group A.; 3. Dwelling units and sleeping units in Groups R-1, R-2 and R-3.; 4. Sleeping units of Group I occupancies and Group R-4.

****Make sure all exit lights are lit at all times****

Repaired 10/15/2012

SAN JOSE FIRE DEPARTMENT

Bureau of Fire Prevention

200 E. Santa Clara St, Suite T2

San Jose, CA 95113

(408) 535-7750

Violation Notice

PUPUSERIA AND RESTAURANT EL
1536 W SAN CARLOS ST
SAN JOSE, CA 95126

Occupancy ID

410163

408-561-3982

Date 02/28/2019

Inspector: Boxx, Gillian /Fire

Station: BFP Insp.Dist: 10

ORDER TO COMPLY: Since these conditions are contrary to law, you must correct them upon receipt of this notice. An inspection to determine compliance with this Notice will be conducted on or after 02/28/2019. If you fail to comply with this notice before the reinspection date listed, you may be liable for the penalties provided for by law for such violations.

CITATION TIMELINE: When a violation is defined as recalcitrant an Administrative Citation shall be issued upon the third site inspection for any violation that has not been corrected.

Upon the fourth site inspection a new Administrative Citation with an increased fee shall be issued for any violation that has not been corrected.

Upon the fifth and any subsequent site inspection a new Administrative Citation shall be issued with the maximum fees applied for any violation that has not been corrected.

X

Boxx, Gillian /Fire Captain
Inspector

SAN JOSE FIRE DEPARTMENT

Bureau of Fire Prevention

200 E. Santa Clara St, Suite T2

San Jose, CA 95113

(408) 535-7750

Violation Notice

PUPUSERIA AND RESTAURANT EL
1536 W SAN CARLOS ST
SAN JOSE, CA 95126

Occupancy ID
410163
408-561-3982

Date 02/28/2019
Inspector: Whyte, Andrew
Station: BFP Insp.Dist: 10

An inspection of your facility on Monday September 25, 2017 revealed the violations listed below

Violation Code	Article	Division	Page	Count
----------------	---------	----------	------	-------

609.3.3.3 Records

0 0

Records for inspections shall state the individual and company performing the inspection, a description of the inspection and when the inspection took place. Records for cleanings shall state the individual and company performing the cleaning and when the cleaning took place. Such records shall be completed after each inspection or cleaning and maintained.

(please have hoods cleaned and pressure washed by a licensed contractor every 6 months)

Repaired 11/01/2017

901.6 Inspection, testing and maintenance.

0 0

Fire detection, alarm, and extinguishing systems, mechanical smoke exhaust systems, and smoke and heat vents shall be maintained in an operative condition at all times, and shall be replaced or repaired where defective. Nonrequired fire protection systems and equipment shall be inspected, tested and maintained or removed. All fire alarm systems, fire detection systems, automatic sprinkler or extinguishing systems, communication systems, and all other equipment, material or systems required by these regulations shall be maintained in an operable condition at all times in accordance with this code and California Code of Regulations, Title 19, Division 1.

(all fire extinguishers must be tagged and serviced once per year. Your silver "K" extinguisher in the kitchen has an expired tag on it. Feel free to email me photos of the corrections to avoid an in person reinspection)

Repaired 11/01/2017

1013.1 Where required.

0 0

Exits and exit access doors shall be marked by an approved exit sign readily visible from any direction of egress travel. The path of egress travel to exits and within exits shall be marked by readily visible exit signs to clearly indicate the direction of egress travel in cases where the exit or the path of egress travel is not immediately visible to the occupants. Intervening means of egress doors within exits shall be marked by exit signs. Exit sign placement shall be such that no point in an exit access corridor or exit passageway is more

SAN JOSE FIRE DEPARTMENT

Bureau of Fire Prevention

200 E. Santa Clara St, Suite T2

San Jose, CA 95113

(408) 535-7750

Violation Notice

PUPUSERIA AND RESTAURANT EL
1536 W SAN CARLOS ST
SAN JOSE, CA 95126

Occupancy ID

410163

408-561-3982

Date 02/28/2019

Inspector: Whyte, Andrew

Station: BFP Insp. Dist: 10

than 100 feet (30 480 mm) or the listed viewing distance for the sign, whichever is less, from the nearest visible exit sign.

(please make sure all exit lighting is lit with a battery back up)

Exceptions:

1. Exit signs are not required in rooms or areas that require only one exit or exit access.
2. Main exterior exit doors or gates that are obviously and clearly identifiable as exits need not have exit signs where approved by the fire code official.
3. Exit signs are not required in occupancies in Group U and individual sleeping units or dwelling units in Group R-1, R-2, R-3 or R-3.1.
4. Exit signs are not required where inmates are housed, or held in dayrooms, sleeping rooms or dormitories in occupancies in Group I-3.
5. In occupancies in Groups A-4 and A-5, exit signs are not required on the seating side of vomitories or openings into seating areas where exit signs are provided in the concourse that are readily apparent from the vomitories. Egress lighting is provided to identify each vomitory or opening within the seating area in the emergency.

Repaired 10/30/2017

SAN JOSE FIRE DEPARTMENT

Bureau of Fire Prevention

200 E. Santa Clara St, Suite T2

San Jose, CA 95113

(408) 535-7750

Violation Notice

PUPUSERIA AND RESTAURANT EL
1536 W SAN CARLOS ST
SAN JOSE, CA 95126

Occupancy ID
410163

408-561-3982

Date 02/28/2019

Inspector: Whyte, Andrew

Station: BFP Insp.Dist: 10

ORDER TO COMPLY: Since these conditions are contrary to law, you must correct them upon receipt of this notice. An inspection to determine compliance with this Notice will be conducted on or after 02/28/2019 . If you fail to comply with this notice before the reinspection date listed, you may be liable for the penalties provided for by law for such violations.

CITATION TIMELINE: When a violation is defined as recalcitrant an Administrative Citation shall be issued upon the third site inspection for any violation that has not been corrected.

Upon the fourth site inspection a new Administrative Citation with an increased fee shall be issued for any violation that has not been corrected.

Upon the fifth and any subsequent site inspection a new Administrative Citation shall be issued with the maximum fees applied for any violation that has not been corrected.

Whyte, Andrew /Fire Inspector
Inspector

PARTIAL NFPA OCCUPANCY CLASSIFICATION LIST

591 ADMINISTRATIVE OFFICE	505 CARPET STORE	121 GYMNASIUM
311 AGED PERSONS HOME W/ NURSING	761 CHEMICAL MFG. GENERAL	533 HARDWARE STORE
312 AGED PERSONS HOME W/ NO NURSING	5823 CHEMICAL STORAGE, HAZARDOUS	331 HOSPITAL
113 AMUSEMENT HALL, PLACE, BOOTH	593 CHIROPRACTOR'S OFFICE	441 HOTEL, YEAR ROUND
422 APARTMENT 3-6 UNITS	131 CHURCH	564 LAUNDROMAT
423 APARTMENT 7-20 UNITS	521 CLOTHING STORE	591 LAWYER'S OFFICE
424 APARTMENT 20+ UNITS	162 CLUB, NIGHT	151 LIBRARY
530 APPLIANCE REPAIR	635 COMPUTER CENTER	514 LIQUOR STORE
532 APPLIANCE STORE	142 COUNTRY CLUB, GOLF CLUB	931 LOT, VACANT
182 AUDITORIUM	552 CYCLE CENTER	851 LUMBER YARD
573 AUTO BODY REPAIRING, PAINT SHOP, REPAIR GARAGE	113 DANCE STUDIO	774 MACHINE SHOP
877 AUTO SALVAGE, JUNK YARD	321 DAY CARE CENTER, OVER 4 HOURS	471 MOBILE HOME, PERMANENT FAMILY UNIT
575 AUTO SUPPLY STORE	211 DAY NURSERY SCHOOL, 4 HOURS OR LESS	452 MOTEL, UNDER 4 STORIES, 3 TO 20 UNITS
716 BAKERY	503 DENTIST OFFICE, DOCTOR'S OFFICE	453 MOTEL, UNDER 4 STORIES, 20 UNITS PLUS
121 BALL ROOM, DANCE HALL	581 DEPARTMENT STORE, W/ FURNITURE	183 MOTOPICTURE THEATER
592 BANKS	583 DEPARTMENT STORE, W/O FURNITURE	591 OFFICE BUILDING
163 BAR, ALCOHOLIC BEVERAGE	796 DRY CLEANING PLANT	555 PAINT STORE
557 BARBER SHOP, BEAUTY SHOP	411 DWELLING, 1-FAM. YR. ROUND	545 PAWN SHOP
112 BILLIARD CENTER	888 FIRE STATION	595 POST OFFICE
332 BOARDING CARE HOME, NONAGED CONVALESCENT	547 FLORIST SHOP	151 RESTAURANT
541 BOOK STORE	134 FUNERAL PARLOR	431 ROOMING HOUSE, 4-8 ROOMERS
111 BOWLING ALLEY	531 FURNITURE STORE	7432 ROOMING HOUSE, 9-15 ROOMERS
555 BUILDING SUPPLY STORE	571 GASOLINE SERVICE STATION	441 ROOMING HOUSE, OVER 15 ROOMERS, YR. ROUND
915 BUILDING VACANT	891 GENERAL STORAGE WAREHOUSE	213 SCHOOL, ELEMENTARY
173 BUS TERMINAL	545 GIFT SHOP	12M SCHOOL, JR. HIGH
754 CABINET SHOP	511 GROCERY STORE, OVER 10,000 SQ. FT.	215 SCHOOL, HIGH
553 CAMERA STORE	512 GROCERY STORE, UNDER 10,000 SQ. FT.	575 TIRE STORE
713 CANNERY, FRUIT VEGETABLE	552 GUN SHOP	773 WELDING SHOP

PROPERTY MANAGEMENT

1. PRIVATE TAX PAYING PROPERTY
2. PRIVATE NONTAX PAYING PROPERTY
3. LOCAL, COUNTY GOVERNMENT PROPERTY
4. STATE, PROVINCE GOVERNMENT PROPERTY, EXCEPT MILITARY
5. CENTRAL FEDERAL GOVERNMENT PROPERTY, EXCEPT MILITARY
6. FOREIGN GOVERNMENT PROPERTY
7. MILITARY PROPERTY
8. PROPERTY MANAGEMENT NOT CLASSIFIED ABOVE
9. PROPERTY MANAGEMENT UNDETERMINED OR NOT REPORTED

SPRINKLERS

1. COMPLETE
2. PARTIAL

ALARM SYSTEMS

1. LOCAL
2. AUXILIARY
3. REMOTE STATION
4. PROPRIETARY
5. CENTRAL STATION
6. HOUSEHOLD

STANDPIPES

1. WET
2. DRY
3. COMB.

SPECIAL SYSTEMS

1. DRY CHEM.
2. FOAM
3. WATER
4. HALON
5. CO.
6. EXPLOS.
7. STATIC
8. OTHER

Planning Zone - call Code Enforcement

UG TANKS

OF TANKS

TANK TYPE

1. SINGLE WALL TANKS ONLY
2. DOUBLE CONTAINED OR DOUBLE WALLED TANKS ONLY
3. BOTH SINGLE AND DOUBLE CONTAINED OR DOUBLE WALLED TANKS

MONITORING

1. DOUBLE CONTAINED/CONTINUOUS MONITORING DEVICE
2. DOUBLE CONTAINED/VISUAL MONITORING
3. SINGLE WALL/GROUND WATER WELL
4. SINGLE WALL/IN TANK DEVICE
5. SINGLE WALL/VAPOR WELL, CONTINUOUS MONITORING DEVICE
6. SINGLE WALL/VAPOR WELL, MANUAL MONITORING
7. COMBINATION/MORE THAN ONE TYPE OF MONITORING
8. OTHER MONITORING METHOD
9. NONE

AG TANKS

OF TANKS

TOXIC GAS

0. NONE
1. CLASS I
2. CLASS II
3. CLASS III
4. < MIN. QUANTITY

HMOC

1. GASOLINE STATIONS
2. OTHER UNDERGROUND FUEL TANKS
3. AUTO WRECKING/MISC. SIMPLE FACILITIES
4. AUTO REPAIR
5. AUTO BODY AND PAINT
6. FURNITURE REFINISHING/MACHINE SHOPS
7. PRINTING/PAINTING
8. METAL PLATING AND FABRICATION
9. CHEMICAL WAREHOUSE
10. ELECTRONIC FIRMS
11. MISC. COMPLEX FIRMS AND LABS
12. CITY FACILITY

HMMP

1. LONG FORM
2. SHORT FORM

HAZARD CLASSES

1. EXPLOSIVES
2. GASES
3. FLAMMABLE/COMBUSTIBLE LIQUIDS
4. FLAMMABLE SOLID
5. OXIDIZING SUBSTANCES
6. POISONOUS/INFECTIOUS SUBSTANCES
8. CORROSIVE MATERIALS
9. OTHER REGULATED MATERIALS

QUANTITY RANGES

RANGES	GASES CUBIC FEET	LIQUIDS GALLONS	SOLIDS POUNDS
1.	less than 200	less than 55	less than 500
2.	200 to 1,999	55 to 549	500 to 4,999
3.	2,000 to 9,999	550 to 2,749	5,000 to 24,999
4.	10,000 to 19,999	2,750 to 5,499	25,000 to 49,999
5.	20,000 or more	5,500 or more	50,000 or more

MAP / NOTES

N

PERMIT STATUS (CIRCLE ONE IF APPLICABLE)

- A. RETAIL EXEMPTION
- B. SMALL QTY. EXEMPTION
- C. STANDARD FEE



San Jose Fire Department
Four North Second Street
Suite 1100
San Jose, CA 95113-1305

RECORD OF INSPECTION

TELEPHONE (408) 277-4364

File Number

460326

PAGE 1 OF 1

Bus. Acct. No.

Bus. Start Date

061907395

12-9-94

BILLED JUN 29 1995

HIM I/R PR

☒ ☐ ☐ ☐

Street Number Dir Street Name Type Building Unit Map Page X Y Sta No Cnty

1536 W SAN CARLOS ST

Business Name

WIN KEE

Business Phone

Plan Check No.

THAI PLACE NOODLE HOUSE

292-3838

Business Owners Name (Last, First)

NGUU TRUONG

Area Code Emergency Phone Number

408 270 9245

Street Number

Dir

Street Name

Type

2651 HESSLEBRIN

WY

Area Code Emergency Phone Number

City

State

Zip Code

SAN JOSE

CA

95148

UBC

NFPA

SIC

Bldgs

Mgt.

Cmpx

Yr Const.

Stores

Sq Ft Gr. Flr

A3

Sprink.

Standpipe

5 Yr. Test Date

Alarm

5 Yr. Test Date

Spec. Sys.

Assembly

Dining

UG Tanks

Tank Type

Monitor

AG Tanks

Toxic Gas

Flam. Gas.

Gas. Mon.

HMOC

HMMP

85

Initial Inspection

Completion Date

Employee/Company No.

Visits

05-04-95

06-27-95

74004

3

FS	LAST INSP. DATE	HM
FS	PERMIT EXP. DATE	HM
FS	INSP./GEO. AREA	HM
04X1		

NOTICE OF FIRE AND SAFETY HAZARDS AND/OR PERMITS REQUIRED:

You are hereby notified that an inspection of your premises has disclosed that the following permits are required and/or that corrections are required for the following violations of the following provisions of Title 19, Title 24 or Title 25 of the California Code of Regulations, the California Health and Safety Code, or the San Jose Municipal Code

CODE SECTION	P/V	DESCRIPTION	APPR.	DATE
	<input checked="" type="checkbox"/>	SERVICE FIRE EXTINGUISHER		6/27/95
	<input type="checkbox"/>	PROVIDE NONCOMBUSTIBLE TRASH CONTAINER		
	<input type="checkbox"/>	NO EXTENSION CORDS IN PLACE OF PERMANENT WIRING		
	<input type="checkbox"/>	PROVIDE FIRE EXTINGUISHER		
	<input type="checkbox"/>	OTHER VIOLATIONS AS NOTED BELOW:		
A32	<input checked="" type="checkbox"/>	PLACE OF ASSEMBLY		6/27/95
FC 4104 A32	<input checked="" type="checkbox"/>	3 FIRE EXTINGUISHERS NEED SERVICING		6/27/95
	<input checked="" type="checkbox"/>	2ND EXIT REQUIRED FROM DINING AREA		6/27/95
	<input checked="" type="checkbox"/>	PANIC HARDWARE REQUIRED ON 2ND EXIT		6/27/95
	<input checked="" type="checkbox"/>	EXIT SIGN REQUIRED ABOVE DOORWAY		6/27/95
		Reinspection 6/7/95, no compliance 14 day extension		

HMMP: DATE REC'D:

DATE APPROVED:

PERMIT STATUS: Z E

REPRINT THIS INFORMATION FOR REFERENCE NEXT YEAR

☒

Reprint this form

SUP. APPR.

CLASS	1	2	3	4	5	6	8	9	Ttl
SOLID									
LIQUID									
GAS									
TOTAL									

TIME

2

1

1

DATE

5/4/95

6/7/95

6/27/95

OCC. INIT.

DL

NT

NO FEE

FILE COPY

ORDER TO COMPLY:

As such conditions are contrary to law, you are hereby required to correct said conditions immediately upon receipt of this notice.

An inspection to determine whether or not you have complied with this notice will be conducted on or after 30 days.

Failure to comply with the foregoing order before the date of such reinspection may render you liable to the penalties provided by law for such violations.

X Occupant

[Signature]

X CP. DAVID MOORE T4A

Inspecting Officer (Print Name, Assignment)

X

[Signature]

Inspecting Officer (Signature)

PARTIAL NFPA OCCUPANCY CLASSIFICATION LIST

591	ADMINISTRATIVE OFFICE	536	CARPET STORE	121	GYMNASIUM
311	AGED PERSONS HOME W/NURSING	761	CHEMICAL MFG. GENERAL	533	HARDWARE STORE
312	AGED PERSONS HOME W/O NURSING	662	CHEMICAL STORAGE, HAZARDOUS	331	HOSPITAL
113	AMUSEMENT HALL, PLACE, BOOTH	593	CHIROPRACTOR'S OFFICE	441	HOTEL, YEAR ROUND
422	APARTMENT 3-6 UNITS	131	CHURCH	564	LAUNDROMAT
423	APARTMENT 7-20 UNITS	521	CLOTHING STORE	591	LAWYER'S OFFICE
424	APARTMENT 20+ UNITS	162	CLUB, NIGHT	151	LIBRARY
538	APPLIANCE REPAIR	635	COMPUTER CENTER	514	LIQUOR STORE
532	APPLIANCE STORE	142	COUNTRY CLUB, GOLF CLUB	931	LOT, VACANT
182	AUDITORIUM	552	CYCLE CENTER	851	LUMBER YARD
573	AUTO BODY REPAIRING, PAINT SHOP, REPAIR GARAGE	113	DANCE STUDIO	774	MACHINE SHOP
877	AUTO SALVAGE, JUNK YARD	321	DAY CARE CENTER/OVER 4 HOURS	471	MOBILE HOME, PERMANENT FAMILY UNIT
575	AUTO SUPPLY STORE	211	DAY NURSERY SCHOOL/4 HOURS OR LESS	452	MOTEL, UNDER 4 STORIES, 3 TO 20 UNITS
716	BAKERY	593	DENTIST OFFICE, DOCTOR'S OFFICE	453	MOTEL, UNDER 4 STORIES, 20 UNITS PLUS
121	BALLROOM, DANCE HALL	581	DEPARTMENT STORE, W/FURNITURE	183	MOTION PICTURE THEATER
592	BANKS	583	DEPARTMENT STORE, W/O FURNITURE	691	OFFICE BUILDING
163	BAR, ALCOHOLIC BEVERAGE	796	DRY CLEANING PLANT	535	PAINT STORE
557	BARBER SHOP, BEAUTY SHOP	411	DWELLING, 1-FAM, YR. ROUND	545	PAWN SHOP
112	BILLIARD CENTER	888	FIRE STATION	596	POST OFFICE
332	BOARDING CARE HOME, NONAGED CONVALLSCENT	547	FLORIST SHOP	161	RESTAURANT
541	BOOK STORE	134	FUNERAL PARLOR	431	ROOMING HOUSE, 4-8 ROOMERS
111	BOWLING ALLEY	531	FURNITURE STORE	432	ROOMING HOUSE, 9-15 ROOMERS
555	BUILDING SUPPLY STORE	571	GASOLINE SERVICE STATION	441	ROOMING HOUSE, OVER 15 ROOMERS, YR. ROUND
915	BUILDING VACANT	891	GENERAL STORAGE WAREHOUSE	213	SCHOOL, ELEMENTARY
173	BUS TERMINAL	545*	GIFT SHOP	214	SCHOOL, JR. HIGH
754	CABINET SHOP	511	GROCERY STORE, OVER 10,000 SQ. FT.	215	SCHOOL, HIGH
553	CAMERA STORE	512	GROCERY STORE, UNDER 10,000 SQ. FT.	575	TIRE STORE
713	CANNERY, FRUIT VEGETABLE	552	GUN SHOP	773	WELDING SHOP

PROPERTY MANAGEMENT

1. PRIVATE TAX PAYING PROPERTY
2. PRIVATE NONTAX PAYING PROPERTY
3. LOCAL, COUNTY GOVERNMENT PROPERTY
4. STATE, PROVINCE GOVERNMENT PROPERTY
5. CENTRAL FEDERAL GOVERNMENT PROPERTY
6. FOREIGN GOVERNMENT PROPERTY
7. MILITARY PROPERTY
8. PROPERTY MANAGEMENT NOT CLASSIFIED ABOVE
9. PROPERTY MANAGEMENT UNDETERMINED OR NOT REPORTED

SPRINKLERS

1. COMPLETE
2. PARTIAL

ALARM SYSTEMS

1. LOCAL
2. AUXILIARY
3. REMOTE STATION
4. PROPRIETARY
5. CENTRAL STATION
6. HOUSEHOLD

STANDPIPES

1. WET
2. DRY
3. COMB.

SPECIAL SYSTEMS

1. DRY CHEM.
2. FOAM
3. WATER
4. HALON
5. CO₂
6. EXPLOS.
7. STATIC
8. OTHER

UG TANKS

OF TANKS

TANK TYPE

1. SINGLE WALL TANKS ONLY
2. DOUBLE CONTAINED OR DOUBLE WALLED TANKS ONLY
3. BOTH SINGLE AND DOUBLE CONTAINED OR DOUBLE WALLED TANKS

MONITORING

1. DOUBLE CONTAINED/CONTINUOUS MONITORING DEVICE
2. DOUBLE CONTAINED/VISUAL MONITORING
3. SINGLE WALL/GROUND WATER WELL
4. SINGLE WALL/IN TANK DEVICE
5. SINGLE WALL/VAPOR WELL, CONTINUOUS MONITORING DEVICE
6. SINGLE WALL/VAPOR WELL, MANUAL MONITORING
7. COMBINATION/ MORE THAN ONE TYPE OF MONITORING
8. OTHER MONITORING METHOD
9. NONE

AG TANKS

OF TANKS

TOXIC GAS

1. NONE
2. CLASS I
3. CLASS II
4. CLASS III
5. <MIN. QUANTITY

HMOC

1. GASOLINE STATIONS
2. OTHER UNDERGROUND FUEL TANKS
3. AUTO WRECKING/MISC. SIMPLE FACILITIES
4. AUTO REPAIR
5. AUTO BODY AND PAINT
6. FURNITURE REFINISHING/MACHINE SHOPS
7. PRINTING/PAINTING
8. METAL PLATING AND FABRICATION
9. CHEMICAL WAREHOUSE
10. ELECTRONIC FIRMS
11. MISC. COMPLEX FIRMS AND LABS
12. CITY FACILITY

HMMP

1. LONG FORM
2. SHORT FORM


HAZARD CLASSES

1. EXPLOSIVES
2. GASES
3. FLAMMABLE/COMBUSTIBLE LIQUIDS
4. FLAMMABLE SOLID
5. OXIDIZING SUBSTANCES
6. POISONOUS/INFECTIOUS SUBSTANCES
7. CORROSIVE MATERIALS
8. OTHER REGULATED MATERIALS

QUANTITY RANGES

RANGES	GASES CUBIC FEET	LIQUIDS GALLONS	SOLIDS POUNDS
1.	<200	<55	<500
2.	200 to 2000	55 to 550	500 to 5000
3.	2000 to 10000	550 to 2750	5000 to 25000
4.	10000 to 20000	2750 to 5500	25000 to 50000
5.	>20000	>5500	>50000

MAP / NOTES



PERMIT STATUS (CIRCLE ONE IF APPLICABLE)

- Z RAIL EXEMPTION
E SMALL QTY EXEMPTION

PARTIAL NFPA OCCUPANCY CLASSIFICATION LIST

591 ADMINISTRATIVE OFFICE
 311 AGED PERSONS HOME W/NURSING
 312 AGED PERSONS HOME W/O NURSING
 113 AMUSEMENT HALL, PLACE, BOOTH
 422 APARTMENT 3-6 UNITS
 423 APARTMENT 7-20 UNITS
 424 APARTMENT 20+ UNITS
 538 APPLIANCE REPAIR
 532 APPLIANCE STORE
 182 AUDITORIUM
 573 AUTO BODY REPAIRING, PAINT SHOP, REPAIR GARAGE
 877 AUTO SALVAGE, JUNK YARD
 575 AUTO SUPPLY STORE
 716 BAKERY
 121 BALLROOM, DANCE HALL
 592 BANKS
 163 BAR, ALCOHOLIC BEVERAGE
 557 BARBER SHOP, BEAUTY SHOP
 112 BILLIARD CENTER
 332 BOARDING CARE HOME, NONAGED CONVALESCENT
 541 BOOK STORE
 111 BOWLING ALLEY
 555 BUILDING SUPPLY STORE
 915 BUILDING VACANT
 173 BUS TERMINAL
 754 CABINET SHOP
 553 CAMERA STORE
 713 CANNERY, FRUIT VEGETABLE

536 CARPET STORE
 761 CHEMICAL MFG GENERAL
 862 CHEMICAL STORAGE, HAZARDOUS
 593 CHIROPRACTOR'S OFFICE
 131 CHURCH
 521 CLOTHING STORE
 162 CLUB, NIGHT
 635 COMPUTER CENTER
 142 COUNTRY CLUB, GOLF CLUB
 552 CYCLE CENTER
 113 DANCE STUDIO
 321 DAY CARE CENTER/OVER 4 HOURS
 211 DAY NURSERY SCHOOL/4 HOURS OR LESS
 593 DENTIST OFFICE, DOCTOR'S OFFICE
 581 DEPARTMENT STORE, W/FURNITURE
 583 DEPARTMENT STORE, W/O FURNITURE
 796 DRY CLEANING PLANT
 411 DWELLING, 1-FAM. YR. ROUND
 888 FIRE STATION
 547 FLORIST SHOP
 134 FUNERAL PARLOR
 531 FURNITURE STORE
 571 GASOLINE SERVICE STATION
 891 GENERAL STORAGE WAREHOUSE
 545 GIFT SHOP
 511 GROCERY STORE, OVER 10,000 SQ. FT.
 512 GROCERY STORE, UNDER 10,000 SQ. FT.
 552 GUN SHOP

21 GYMNASIUM
 33 HARDWARE STORE
 331 HOSPITAL
 441 HOTEL, YEAR ROUND
 564 LAUNDROMAT
 591 LAWYER'S OFFICE
 151 LIBRARY
 514 LIQUOR STORE
 931 LOT, VACANT
 851 LUMBER YARD
 774 MACHINE SHOP
 471 MOBILE HOME, PERMANENT FAMILY UNIT
 452 MOTEL, UNDER 4 STORIES, 3 TO 20 UNITS
 453 MOTEL, UNDER 4 STORIES, 20 UNITS PLUS
 183 MOTION PICTURE THEATER
 591 OFFICE BUILDING
 535 PAINT STORE
 545 PAWN SHOP
 596 POST OFFICE
 161 RESTAURANT
 431 ROOMING HOUSE, 4-8 ROOMERS
 432 ROOMING HOUSE, 9-15 ROOMERS
 441 ROOMING HOUSE, OVER 15 ROOMERS, YR. ROUND
 213 SCHOOL, ELEMENTARY
 214 SCHOOL, JR. HIGH
 215 SCHOOL, HIGH
 575 TIRE STORE
 773 WELDING SHOP

PROPERTY MANAGEMENT

1. PRIVATE TAX PAYING PROPERTY
2. PRIVATE NONTAX PAYING PROPERTY
3. LOCAL COUNTY GOVERNMENT PROPERTY
4. STATE, PROVINCE GOVERNMENT PROPERTY, EXCEPT MILITARY
5. CENTRAL FEDERAL GOVERNMENT PROPERTY, EXCEPT MILITARY
6. FOREIGN GOVERNMENT PROPERTY
7. MILITARY PROPERTY
9. PROPERTY MANAGEMENT NOT CLASSIFIED ABOVE
0. PROPERTY MANAGEMENT UNDETERMINED OR NOT REPORTED

SPRINKLERS

1. COMPLETE
2. PARTIAL

ALARM SYSTEMS

1. LOCAL
2. AUXILIARY
3. REMOTE STATION
4. PROPRIETARY
5. CENTRAL STATION
6. HOUSEHOLD

STANDPIPES

1. WET
2. DRY
3. COMB.

SPECIAL SYSTEMS

1. DRY CHEM.
2. FOAM
3. WATER
4. HALON
5. CO₂
6. EXPLOS.
7. STATIC
8. OTHER

UG TANKS

OF TANKS

TANK TYPE

1. SINGLE WALL TANKS ONLY
2. DOUBLE CONTAINED OR DOUBLE WALLED TANKS ONLY
3. BOTH SINGLE AND DOUBLE CONTAINED OR DOUBLE WALLED TANKS

MONITORING

1. DOUBLE CONTAINED/CONTINUOUS MONITORING DEVICE
2. DOUBLE CONTAINED/VISUAL MONITORING
3. SINGLE WALL/GROUND WATER WELL
4. SINGLE WALL/IN TANK DEVICE
5. SINGLE WALL/VAPOR WELL, CONTINUOUS MONITORING DEVICE
6. SINGLE WALL/VAPOR WELL, MANUAL MONITORING
7. COMBINATION/MORE THAN ONE TYPE OF MONITORING
8. OTHER MONITORING METHOD
9. NONE

AG TANKS

OF TANKS

TOXIC GAS

0. NONE
1. CLASS I
2. CLASS II
3. CLASS III
4. < MIN. QUANTITY

HMOC

1. GASOLINE STATIONS
2. OTHER UNDERGROUND FUEL TANKS
3. AUTO WRECKING/MISC. SIMPLE FACILITIES
4. AUTO REPAIR
5. AUTO BODY AND PAINT
6. FURNITURE REFINISHING/MACHINE SHOPS
7. PRINTING/PAINTING
8. METAL PLATING AND FABRICATION
9. CHEMICAL WAREHOUSE
10. ELECTRONIC FIRMS
11. MISC. COMPLEX FIRMS AND LABS
12. CITY FACILITY

HMMP

1. LONG FORM
2. SHORT FORM


HAZARD CLASSES

1. EXPLOSIVES
2. GASES
3. FLAMMABLE/COMBUSTIBLE LIQUIDS
4. FLAMMABLE SOLID
5. OXIDIZING SUBSTANCES
6. POISONOUS/INFECTIOUS SUBSTANCES
8. CORROSIVE MATERIALS
9. OTHER REGULATED MATERIALS

QUANTITY RANGES

RANGES	GASES CUBIC FEET	LIQUIDS GALLONS	SOLIDS POUNDS
1.	less than 200	less than 55	less than 500
2.	200 to 1,999	55 to 549	500 to 4,999
3.	2,000 to 9,999	550 to 2,749	5,000 to 24,999
4.	10,000 to 19,999	2,750 to 5,499	25,000 to 49,999
5.	20,000 or more	5,500 or more	50,000 or more

MAP / NOTES



PERMIT STATUS, (CIRCLE ONE IF APPLICABLE)

- Z RETAIL EXEMPTION
 E SMALL QTY EXEMPTION
 V STANDARD FEE

CITY OF SAN JOSE INVOICE

SAN JOSE FIRE DEPARTMENT
BUREAU OF FIRE PREVENTION
4 NO. SECOND STREET, SUITE 1100
SAN JOSE, CA 95113-1305
(408) 277-4656



FILE NO: 400326
INVOICE NO: 461833
BUS. LIC. NO: 335533
INVOICE DATE: 060194
DUE DATE: 063094

ALL PAYMENTS WILL BE APPLIED TO THE OLDEST ACCOUNT FIRST UNLESS SPECIFIED ON THE RETURN STUB. IF YOU HAVE ANY QUESTIONS CALL (408) 277-4656.
FAILURE TO PAY BY THE DUE DATE WILL RESULT IN THE ASSESSMENT OF A LATE CHARGE OF 25% OF THE INVOICE AMOUNT.

DATE DESCRIPTION AMOUNT
063094 PLACE OF ASSEMBLY PERMIT THRU 063095 130.00
PLEASE PAY BALANCE DUE SHOWN AT RIGHT.

*6/1/94 013 Canceled 6/94-6/95 permit fee when Cal
Send To here*

MAILING ADDRESS:
DAUNGLEK, BAN KAEW
DAUNGLEK, BAN KAEW
1536 W SAN CARLOS ST A
SAN JOSE, CA 95126-3235

BUSINESS ADDRESS:
THAI PLACE RESTAURANT
01536 W SAN CARLOS ST 2
SAN JOSE CA 951263235

RETURN THIS PORTION WITH PAYMENT
PLEASE MAKE ALL CHECKS PAYABLE TO "CITY
OF SAN JOSE" AND RETURN IN ENCLOSED
ENVELOPE.

BUSINESS ADDRESS:
01536 W SAN CARLOS ST 2
BUS. NAME THAI PLACE RESTAURANT
FILE NO: 400326
INVOICE NO: 461833
INVOICE DATE: 060194

THIS INVOICE: 130.00
INVOICE NO: 461833 INVOICE DATE: 060194 TOTAL
OTHER UNPAID INVOICES: 130.00

BALANCE DUE: 130.00
SAN JOSE FIRE DEPARTMENT
BUREAU OF FIRE PREVENTION
CITY OF SAN JOSE



San Jose Fire Department
Four North Second Street
Suite 1100
San Jose, CA 95113-1305

RECORD OF INSPECTION

TELEPHONE (408) 277-4656

File Number

400326

PAGE 1 OF 1

Bus. Acct No.

085863

Bus Start Date

032090

Street Number 01536 Dir N Street Name SAN CARLOS Type ST Building Unit 2 Map Page 16--36--66 Sta. No. 4 Cnty. N

BUSINESS INFORMATION

Business Name

THAI PLACE RESTAURANT

Business Phone

287-2540

Plan Check No.

Business Owners Name (Last, First)

DAUNGLEK, BAN KAEM

Area Code Emergency Phone Number

408-286-3563

BILLING INFORMATION IF NO B/ACCT NO.

Street Number

Dir

Street Name

Type

1536 N SAN CARLOS ST A

City

State

Zip Code

SAN JOSE, CA 95126-3235

BUILDING INFORMATION

UBC

NFPA

SIC

Bldgs.

Mgt.

Compl.

Yr. Const.

Stories

Sq. Ft. Gr. Flr.

A3

161

5812

1

00

01

0

Sprink.

Standpipe

5 Yr. Test Date

Alarm

5 Yr. Test Date

Spec. Sys.

Assembly

O.L.

Dining

0

0

0

0

0

0

0

85

HAZ MAT INFORMATION

UG Tanks

Tank Type

Monitor

AG Tanks

Toxic Gas

Flam. Gas

Gas Mon.

HMOC

HMMP

0

0

0

0

0

0

0

0

0

0

Initial Inspection

Completion Date

Employee/Company No.

Visits

04-28-93

05-27-93

EE00402

NOTICE OF FIRE AND SAFETY HAZARDS AND/OR PERMITS REQUIRED:

You are hereby notified that an inspection of your premises has disclosed that the following permits are required and/or that corrections are required for the following violations of the following provisions of Title 19, Title 24 or Title 25 of the California Code of Regulations, the California Health and Safety Code, or the San Jose Municipal Code.

CODE SECTION	P/V	DESCRIPTION	APPR.	DATE
		<input type="checkbox"/> SERVICE FIRE EXTINGUISHER <input type="checkbox"/> PROVIDE NONCOMBUSTIBLE TRASH CONTAINER		
		<input type="checkbox"/> NO EXTENSION CORDS IN PLACE OF PERMANENT WIRING <input type="checkbox"/> PROVIDE FIRE EXTINGUISHER		
		<input type="checkbox"/> OTHER VIOLATIONS AS NOTED BELOW:		
A32, FC4101a32	P	PLACE OF ASSEMBLY		5/27
		① LEAVING CO2 BOTTLES IN REAR STORAGE AREA		5/27
		② REMOVE DEAD BOLT LOCK FROM 2ND EXIT		5/27

HMMP: DATE REC'D: DATE APPROVED: PERMIT STATUS: Z E V

REPRINT THIS INFORMATION

FOR REFERENCE NEXT YEAR

SUP. APPR.

INSPECTIONS ARE BILLED IN 30 MINUTE INTERVALS WITH 1 HOUR MINIMUM FOR INITIAL INSPECTION.

CLASS	1	2	3	4	5	6	8	9	Ttl
SOLID									
LIQUID									
GAS									
TOTAL									

TIME

2

1

DATE

4/28

5/27

OCC. INIT.

R.A.

AG

NO FEE

FILE COPY

ORDER TO COMPLY:

As such conditions are contrary to law, you are hereby required to correct said conditions immediately upon receipt of this notice.

An inspection to determine whether or not you have complied with this notice will be conducted on or after 7 days.

Failure to comply with the foregoing order by the date of reinspection may cause a CITATION to be issued for the penalties provided by law for such violations.

Occupant

Inspecting Officer (Print Name, Assignment)

Inspecting Officer (Signature)

PARTIAL NFPA OCCUPANCY CLASSIFICATION LIST

591 ADMINISTRATIVE OFFICE
 311 AGED PERSONS HOME W/NURSING
 312 AGED PERSONS HOME W/O NURSING
 113 AMUSEMENT HALL, PLACE, BOOTH
 422 APARTMENT 3-6 UNITS
 423 APARTMENT 7-20 UNITS
 424 APARTMENT 20 + UNITS
 538 APPLIANCE REPAIR
 532 APPLIANCE STORE
 182 AUDITORIUM
 573 AUTO BODY REPAIRING, PAINT SHOP, REPAIR GARAGE
 877 AUTO SALVAGE, JUNK YARD
 575 AUTO SUPPLY STORE
 716 BAKERY
 121 BALLROOM, DANCE HALL
 592 BANKS
 163 BAR, ALCOHOLIC BEVERAGE
 557 BARBER SHOP, BEAUTY SHOP
 112 BILLIARD CENTER
 232 BOARDING CARE HOME, NONAGED CONVALESCENT
 541 BOOK STORE
 111 BOWLING ALLEY
 555 BUILDING SUPPLY STORE
 915 BUILDING VACANT
 173 BUS TERMINAL
 754 CABINET SHOP
 553 CAMERA STORE
 713 CANNERY, FRUIT VEGETABLE

536 CARPET STORE
 761 CHEMICAL MFG. GENERAL
 862 CHEMICAL STORAGE, HAZARDOUS
 593 CHIROPRACTOR'S OFFICE
 131 CHURCH
 521 CLOTHING STORE
 162 CLUB, NIGHT
 635 COMPUTER CENTER
 142 COUNTRY CLUB, GOLF CLUB
 552 CYCLE CENTER
 113 DANCE STUDIO
 321 DAY CARE CENTER/OVER 4 HOURS
 211 DAY NURSERY SCHOOL/4 HOURS OR LESS
 593 DENTIST OFFICE, DOCTOR'S OFFICE
 581 DEPARTMENT STORE, W/FURNITURE
 583 DEPARTMENT STORE, W/O FURNITURE
 796 DRY CLEANING PLANT
 411 DWELLING, 1-FAM. YR. ROUND
 888 FIRE STATION
 547 FLORIST SHOP
 134 FUNERAL PARLOR
 531 FURNITURE STORE
 571 GASOLINE SERVICE STATION
 891 GENERAL STORAGE WAREHOUSE
 545 GIFT SHOP
 511 GROCERY STORE, OVER 10,000 SQ. FT.
 512 GROCERY STORE, UNDER 10,000 SQ. FT.
 552 GUN SHOP

121 GYMNASIUM
 533 HARDWARE STORE
 331 HOSPITAL
 441 HOTEL, YEAR ROUND
 564 LAUNDROMAT
 591 LAWYER'S OFFICE
 151 LIBRARY
 514 LIQUOR STORE
 931 LOT, VACANT
 851 LUMBER YARD
 774 MACHINE SHOP
 471 MOBILE HOME, PERMANENT FAMILY UNIT
 452 MOTEL, UNDER 4 STORIES, 3 TO 20 UNITS
 453 MOTEL, UNDER 4 STORIES, 20 UNITS PLUS
 183 MOTION PICTURE THEATER
 591 OFFICE BUILDING
 535 PAINT STORE
 545 PAWN SHOP
 596 POST OFFICE
 161 RESTAURANT
 431 ROOMING HOUSE, 4-8 ROOMERS
 432 ROOMING HOUSE, 9-15 ROOMERS
 441 ROOMING HOUSE, OVER 15 ROOMERS, YR. ROUND
 213 SCHOOL, ELEMENTARY
 214 SCHOOL, JR. HIGH
 215 SCHOOL, HIGH
 575 TIRE STORE
 773 WELDING SHOP

PROPERTY MANAGEMENT

1. PRIVATE TAX PAYING PROPERTY
2. PRIVATE NONTAX PAYING PROPERTY
3. LOCAL, COUNTY GOVERNMENT PROPERTY
4. STATE, PROVINCE GOVERNMENT PROPERTY, EXCEPT MILITARY
5. CENTRAL FEDERAL GOVERNMENT PROPERTY, EXCEPT MILITARY
6. FOREIGN GOVERNMENT PROPERTY
7. MILITARY PROPERTY
9. PROPERTY MANAGEMENT NOT CLASSIFIED ABOVE
0. PROPERTY MANAGEMENT UNDETERMINED OR NOT REPORTED

SPRINKLERS

1. COMPLETE
2. PARTIAL

ALARM SYSTEMS

1. LOCAL
2. AUXILIARY
3. REMOTE STATION
4. PROPRIETARY
5. CENTRAL STATION
6. HOUSEHOLD

STANDPIPES

1. WET
2. DRY
3. COMB

SPECIAL SYSTEMS

1. DRY CHEM.
2. FOAM
3. WATER
4. HALON
5. CO₂
6. EXPLOS
7. STATIC
8. OTHER

UG TANKS

OF TANKS

TANK TYPE

1. SINGLE WALL TANKS ONLY
2. DOUBLE CONTAINED OR DOUBLE WALLED TANKS ONLY
3. BOTH SINGLE AND DOUBLE CONTAINED OR DOUBLE WALLED TANKS

MONITORING

1. DOUBLE CONTAINED/CONTINUOUS MONITORING DEVICE
2. DOUBLE CONTAINED/VISUAL MONITORING
3. SINGLE WALL/GROUND WATER WELL
4. SINGLE WALL/IN TANK DEVICE
5. SINGLE WALL/VAPOR WELL CONTINUOUS MONITORING DEVICE
6. SINGLE WALL/VAPOR WELL MANUAL MONITORING
7. COMBINATION/MORE THAN ONE TYPE OF MONITORING
8. OTHER MONITORING METHOD
9. NONE

AG TANKS

OF TANKS

TOXIC GAS

0. NONE
1. CLASS I
2. CLASS II
3. CLASS III
4. < MIN. QUANTITY

HMOC

1. GASOLINE STATIONS
2. OTHER UNDERGROUND FUEL TANKS
3. AUTO WRECKING/MISC. SIMPLE FACILITIES
4. AUTO REPAIR
5. AUTO BODY AND PAINT
6. FURNITURE REFINISHING/MACHINE SHOPS
7. PRINTING/PAINTING
8. METAL PLATING AND FABRICATION
9. CHEMICAL WAREHOUSE
10. ELECTRONIC FIRMS
11. MISC. COMPLEX FIRMS AND LABS
12. CITY FACILITY

HMMP

1. LONG FORM
2. SHORT FORM

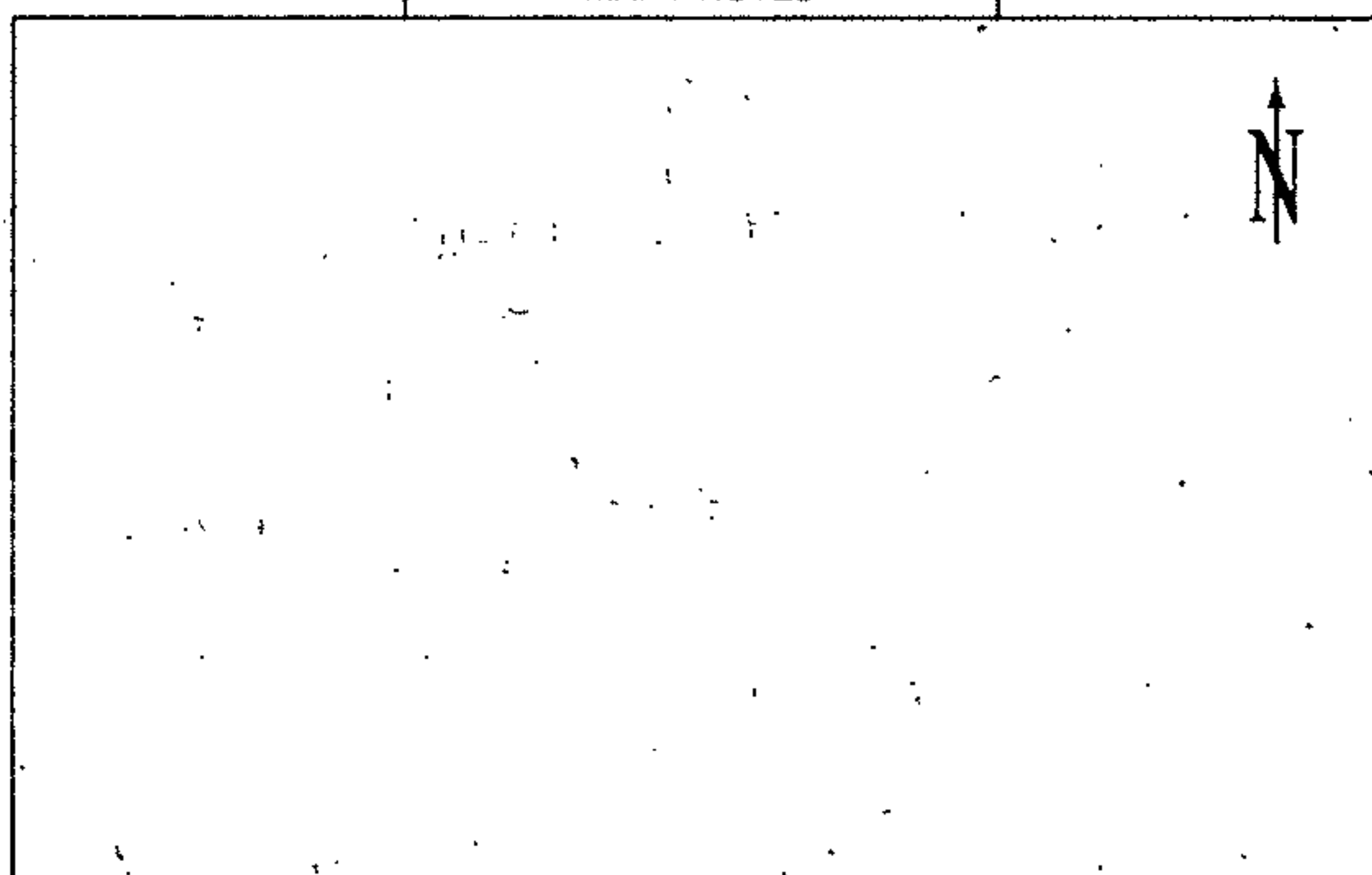
HAZARD CLASSES

1. EXPLOSIVES
2. GASES
3. FLAMMABLE/COMBUSTIBLE LIQUIDS
4. FLAMMABLE SOLID
5. OXIDIZING SUBSTANCES
6. POISONOUS/INFECTIOUS SUBSTANCES
8. CORROSIVE MATERIALS
9. OTHER REGULATED MATERIALS

QUANTITY RANGES

RANGES	GASES CUBIC FEET	LIQUIDS GALLONS	SOLIDS POUNDS
1.	< 200	< 55	< 500
2.	200 to 2000	55 to 550	500 to 5000
3.	2000 to 10000	550 to 2750	5000 to 25000
4.	10000 to 20000	2750 to 5500	25000 to 50000
5.	> 20000	> 5500	> 50000

MAP / NOTES



PERMIT STATUS (CIRCLE ONE IF APPLICABLE)

- Z RETAIL EXEMPTION
 E SMALL QTY. EXEMPTION
 V STANDARD FEE



San Jose Fire Department
Four North Second Street
Suite 1100
San Jose, CA 95113-1305

RECORD OF INSPECTION

TELEPHONE (408) 277-4656

File Number

400326

PAGE 1 OF 1

Bus. Acct. No.

085863

Bus. Start Date

032090

BILLED JUN 29 1992

FS HM I/R PR

Street Number

Dir.

Street Name

Type

Building Unit

Map Page

X Y

Sta No

Crty.

01536 W SAN CARLOS ST 2 16-36-66 N

Business Name

THAI PLACE RESTAURANT

Business Phone

287-2540

Plan Check No

Business Owners Name (Last, First)

DAUNGLEK, BAN KAEM

Area Code - Emergency Phone Number

408-286-3563

Street Number

Dir.

Street Name

Type

1536 W SAN CARLOS ST A

City

State

Zip Code

SAN JOSE, CA 95126-3235

UBC

NFPA

SIC

Bldgs

Mgt.

Cmplx.

Yr. Const.

Stories

Sq. Ft. Gr. Flr.

A3

161

5812

1

00

01

0

Sprnk.

Stdpipe

5 Yr. Test Date

Alarm

5 Yr. Test Date

Spec. Sys

Assmby.

O.L.

Dining

0

0

0

0

0

0

0

85

UG Tanks

Tank Type

Monitor

AG Tanks

Toxic Gas

Flam. Gas

Gas Mon.

HMOC

HMMP

0

0

0

0

0

0

0

0

0

Initial Inspection

Completion Date

Employee/Company No.

Visits

04-22-92

06-11-92

EA 004

03

NOTICE OF FIRE AND SAFETY HAZARDS AND/OR PERMITS REQUIRED:

You are hereby notified that an inspection of your premises has disclosed that the following permits are required and/or that corrections are required for the following violations of the following provisions of Title 19, Title 24 or Title 25 of the California Code of Regulations, the California Health and Safety Code, or the San Jose Municipal Code.

CODE SECTION	P/V	DESCRIPTION	APPR.	DATE
		<input type="checkbox"/> SERVICE FIRE EXTINGUISHER		
		<input type="checkbox"/> PROVIDE NONCOMBUSTIBLE TRASH CONTAINER		
		<input type="checkbox"/> NO EXTENSION CORDS IN PLACE OF PERMANENT WIRING		
		<input type="checkbox"/> PROVIDE FIRE EXTINGUISHER		
		<input type="checkbox"/> OTHER VIOLATIONS AS NOTED BELOW:		
A32	FC4101a32	P	PLACE OF ASSEMBLY	
		① REMOVE DEAD BOLT FROM EXIT DOOR		4/11/92
		W/ PANIC HARDWARE		4/11/92
		② REMOVE TABLE FROM EXIT AISLE		6/11/92
		③ CLEAN HOOD & DUCT SYSTEM ON		6/11/92
		A DAILY BASIS		
		5/17/92 - LEAD TO 6/7/92		

HMMP: DATE REC'D:

DATE APPROVED:

PERMIT STATUS: Z E V

REPRINT THIS INFORMATION
FOR REFERENCE NEXT YEAR

SUP. APPR.

INSPECTIONS ARE BILLED IN 30 MINUTE INTERVALS WITH 1 HOUR MINIMUM FOR INITIAL INSPECTION.

CLASS	1	2	3	4	5	6	8	9	TH
SOLID									
LIQUID									
GAS									
TOTAL									

TIME

2

1

1

DATE

4/22

5/15

6/17

OCC.

15

Smith

RN.

INIT.

NO FEE

FILE COPY

ORDER TO COMPLY:

As such conditions are contrary to law, you are hereby required to correct said conditions immediately upon receipt of this notice.

An inspection to determine whether or not you have complied with this notice will be conducted on or after 14 days

Failure to comply with the foregoing order by the date of reinspection may cause a CITATION to be issued for the penalties provided by law for such violations.

X [Signature] Occupant

X Thomas A. [Signature] Inspecting Officer (Print Name, Assignment)

X [Signature] Inspecting Officer (Signature)

240-14
(REV. 7/91)

PARTIAL NFPA OCCUPANCY CLASSIFICATION LIST

591 ADMINISTRATIVE OFFICE	536 CARPET STORE	121 GYMNASIUM
311 AGED PERSONS HOME W/NURSING	761 CHEMICAL MFG. GENERAL	533 HARDWARE STORE
312 AGED PERSONS HOME W/O NURSING	862 CHEMICAL STORAGE, HAZARDOUS	331 HOSPITAL
113 AMUSEMENT HALL, PLACE, BOOTH	593 CHIROPRACTOR'S OFFICE	441 HOTEL, YEAR ROUND
422 APARTMENT 3-6 UNITS	131 CHURCH	564 LAUNDROMAT
423 APARTMENT 7-20 UNITS	521 CLOTHING STORE	591 LAWYER'S OFFICE
424 APARTMENT 20+ UNITS	162 CLUB, NIGHT	151 LIBRARY
538 APPLIANCE REPAIR	635 COMPUTER CENTER	514 LIQUOR STORE
532 APPLIANCE STORE	142 COUNTRY CLUB, GOLF CLUB	931 LOT, VACANT
182 AUDITORIUM	552 CYCLE CENTER	851 LUMBER YARD
573 AUTO BODY REPAIRING, PAINT SHOP, REPAIR GARAGE	113 DANCE STUDIO	774 MACHINE SHOP
877 AUTO SALVAGE, JUNK YARD	321 DAY CARE CENTER/OVER 4 HOURS	471 MOBILE HOME, PERMANENT FAMILY UNIT
575 AUTO SUPPLY STORE	211 DAY NURSERY SCHOOL/4 HOURS OR LESS	452 MOTEL, UNDER 4 STORIES, 3 TO 20 UNITS
716 BAKERY	593 DENTIST OFFICE, DOCTOR'S OFFICE	453 MOTEL, UNDER 4 STORIES, 20 UNITS PLUS
121 BALLROOM, DANCE HALL	581 DEPARTMENT STORE, W/FURNITURE	183 MOTION PICTURE THEATER
592 BANKS	583 DEPARTMENT STORE, W/O FURNITURE	591 OFFICE BUILDING
163 BAR, ALCOHOLIC BEVERAGE	796 DRY CLEANING PLANT	535 PAINT STORE
557 BARBER SHOP, BEAUTY SHOP	411 DWELLING, 1-FAM. YR. ROUND	545 PAWN SHOP
112 BILLIARD CENTER	888 FIRE STATION	596 POST OFFICE
332 BOARDING CARE HOME, NONAGED CONVALESCENT	547 FLORIST SHOP	161 RESTAURANT
541 BOOK STORE	134 FUNERAL PARLOR	431 ROOMING HOUSE, 4-8 ROOMERS
111 BOWLING ALLEY	531 FURNITURE STORE	432 ROOMING HOUSE, 9-15 ROOMERS
555 BUILDING SUPPLY STORE	571 GASOLINE SERVICE STATION	441 ROOMING HOUSE, OVER 15 ROOMERS, YR. ROUND
915 BUILDING VACANT	891 GENERAL STORAGE WAREHOUSE	213 SCHOOL, ELEMENTARY
173 BUS TERMINAL	545 GIFT SHOP	214 SCHOOL, JR. HIGH
754 CABINET SHOP	511 GROCERY STORE, OVER 10,000 SQ. FT.	215 SCHOOL, HIGH
553 CAMERA STORE	512 GROCERY STORE, UNDER 10,000 SQ. FT.	575 TIRE STORE
713 CANNERY, FRUIT/VEGETABLE	552 GUN SHOP	773 WELDING SHOP

PROPERTY MANAGEMENT

1. PRIVATE TAX PAYING PROPERTY
2. PRIVATE NONTAX PAYING PROPERTY
3. LOCAL, COUNTY GOVERNMENT PROPERTY
4. STATE, PROVINCE GOVERNMENT PROPERTY, EXCEPT MILITARY
5. CENTRAL FEDERAL GOVERNMENT PROPERTY, EXCEPT MILITARY
6. FOREIGN GOVERNMENT PROPERTY
7. MILITARY PROPERTY
9. PROPERTY MANAGEMENT NOT CLASSIFIED ABOVE
0. PROPERTY MANAGEMENT UNDETERMINED OR NOT REPORTED

SPRINKLERS

1. COMPLETE
2. PARTIAL

ALARM SYSTEMS

- | | |
|-------------------|--------------------|
| 1. LOCAL | 4. PROPRIETARY |
| 2. AUXILIARY | 5. CENTRAL STATION |
| 3. REMOTE STATION | 6. HOUSEHOLD |

STANDPIPES

1. WET
2. DRY
3. COMB

SPECIAL SYSTEMS

- | | |
|--------------|------------|
| 1. DRY CHEM. | 5. CO, |
| 2. FOAM | 6. EXPLOS. |
| 3. WATER | 7. STATIC |
| 4. HALON | 8. OTHER |

UG TANKS

OF TANKS

TANK TYPE

1. SINGLE WALL TANKS ONLY
2. DOUBLE CONTAINED OR DOUBLE WALLED TANKS ONLY
3. BOTH SINGLE AND DOUBLE CONTAINED OR DOUBLE WALLED TANKS

MONITORING

1. DOUBLE CONTAINED/CONTINUOUS MONITORING DEVICE
2. DOUBLE CONTAINED/VISUAL MONITORING
3. SINGLE WALL/GROUND WATER WELL
4. SINGLE WALL/IN TANK DEVICE
5. SINGLE WALL/VAPOR WELL, CONTINUOUS MONITORING DEVICE
6. SINGLE WALL/VAPOR WELL, MANUAL MONITORING
7. COMBINATION/MORE THAN ONE TYPE OF MONITORING
8. OTHER MONITORING METHOD
9. NONE

AG TANKS

OF TANKS

TOXIC GAS

0. NONE
1. CLASS I
2. CLASS II
3. CLASS III
4. <MIN. QUANTITY

HMOC

1. GASOLINE STATIONS
2. OTHER UNDERGROUND FUEL TANKS
3. AUTO WRECKING/MISC. SIMPLE FACILITIES
4. AUTO REPAIR
5. AUTO BODY AND PAINT
6. FURNITURE REFINISHING/MACHINE SHOPS
7. PRINTING/PAINTING
8. METAL PLATING AND FABRICATION
9. CHEMICAL WAREHOUSE
10. ELECTRONIC FIRMS
11. MISC. COMPLEX FIRMS AND LABS
12. CITY FACILITY

HMMP

1. LONG FORM
2. SHORT FORM


HAZARD CLASSES

1. EXPLOSIVES
2. GASES
3. FLAMMABLE/COMBUSTIBLE LIQUIDS
4. FLAMMABLE SOLID
5. OXIDIZING SUBSTANCES
6. POISONOUS/INFECTIOUS SUBSTANCES
8. CORROSIVE MATERIALS
9. OTHER REGULATED MATERIALS

QUANTITY RANGES

RANGES	GASES CUBIC FEET	LIQUIDS GALLONS	SOLIDS POUNDS
1.	< 200	< 55	< 500
2.	200 to 2000	55 to 550	500 to 5000
3.	2000 to 10000	550 to 2750	5000 to 25000
4.	10000 to 20000	2750 to 5500	25000 to 50000
5.	> 20000	> 5500	> 50000

MAP / NOTES



PERMIT STATUS (CIRCLE ONE IF APPLICABLE)

- Z RETAIL EXEMPTION
E SMALL QTY. EXEMPTION
V STANDARD FEE



San Jose Fire Department
Four North Second Street
Suite 100
San Jose, CA 95113

RECORD OF INSPECTION

TELEPHONE (408) 277-4656

File Number

400326

PAGE 1 OF 1

Bus. Acct. No.

000000

Bus. Start Date

FS HM I/R PR

Street Number

Dir.

Street Name

Type

Building Unit

Map Page

X

Y

Sta. No.

Cnty.

01336

SAN CARLOS

ST.

2

16-36-66

4

N

Business Name

THAI PLACE

Restaurant

Business Phone

287-2540

Plan Check No.

Business Owners Name (Last, First)

J & BAN CORP

Darungha Ban

Area Code Emergency Phone Number

408-286-3563

Street Number

Dir.

Street Name

Type

City

State

Zip Code

UBC

NFPA

SIC

Bldgs.

Mgt.

Cmplx.

Yr Const

Stories

Sq. Ft. Gr. Flr.

A3

161

0

1

00

01

0

Sprink.

Standpipe

5 Yr. Test Date

Alarm

5 Yr. Test Date

Spec. Sys.

Assembly

O.L.

Dining

0

0

0

0

0

0

0

85

UG Tanks

Tank Type

Monitor

AG Tanks

Toxic Gas

Flam Gas

Gas Mon.

HMOC

HMMP

0

0

0

0

0

0

0

0

0

Initial Inspection

Completion Date

Employee/Company No.

Visits

04-09-91

04-09-91

EC004

01

NOTICE OF FIRE AND SAFETY HAZARDS AND/OR PERMITS REQUIRED:

You are hereby notified that an inspection of your premises has disclosed that the following permits are required and/or that corrections are required for the following violations of the following provisions of Title 19, Title 24 or Title 25 of the California Code of Regulations, the California Health and Safety Code, or the San Jose Municipal Code.

CODE SECTION	P/V	DESCRIPTION	APPR.	DATE
		<input type="checkbox"/> SERVICE FIRE EXTINGUISHER <input type="checkbox"/> PROVIDE NONCOMBUSTIBLE TRASH CONTAINER		
		<input type="checkbox"/> NO EXTENSION CORDS IN PLACE OF PERMANENT WIRING <input type="checkbox"/> PROVIDE FIRE EXTINGUISHER		
		<input type="checkbox"/> OTHER VIOLATIONS AS NOTED BELOW:		
A32	P	FC4101a32 PLACE OF ASSEMBLY		4/9/91
		No violation noted this time		

HMMP:

DATE REC'D:

DATE APPROVED:

PERMIT STATUS: Z E V

REPRINT THIS INFORMATION
FOR REFERENCE NEXT YEAR

SUP. APPR.

CLASS	1	2	3	4	5	6	8	9	TU
SOLID									
LIQUID									
GAS									
TOTAL									

TIME

2

DATE

4/9/91

OCC. INIT.

B.K.

NO FEE

FILE COPY

ORDER TO COMPLY:

As such conditions are contrary to law, you are hereby required to correct said conditions immediately upon receipt of this notice.

An inspection to determine whether or not you have complied with this notice will be conducted on or after _____ days.

Failure to comply with the foregoing order before the date of such reinspection may render you liable to the penalties provided by law for such violations.

Occupant

Inspecting Officer (Print Name, Assignment)

Inspecting Officer (Signature)

240-14
(REV. 7/90)

PARTIAL NFPA OCCUPANCY CLASSIFICATION LIST

591 ADMINISTRATIVE OFFICE	536 CARPET STORE	121 GYMNASIUM
311 AGED PERSONS HOME W/NURSING	761 CHEMICAL MFG. GENERAL	533 HARDWARE STORE
312 AGED PERSONS HOME W/O NURSING	562 CHEMICAL STORAGE, HAZARDOUS	331 HOSPITAL
113 AMUSEMENT HALL, PLACE, BOOTH	593 CHIROPRACTOR'S OFFICE	447 HOTEL, YEAR ROUND
422 APARTMENT 3-5 UNITS	131 CHURCH	584 LAUNDROMAT
423 APARTMENT 7-20 UNITS	521 CLOTHING STORE	591 LAWYER'S OFFICE
424 APARTMENT 20+ UNITS	162 CLUB, NIGHT	151 LIBRARY
538 APPLIANCE REPAIR	635 COMPUTER CENTER	514 LIQUOR STORE
532 APPLIANCE STORE	142 COUNTRY CLUB, GOLF CLUB	931 LOT, VACANT
182 AUDITORIUM	552 CYCLE CENTER	851 LUMBER YARD
573 AUTO BODY REPAIRING, PAINT SHOP, REPAIR GARAGE	113 DANCE STUDIO	774 MACHINE SHOP
877 AUTO SALVAGE, JUNK YARD	321 DAY CARE CENTER/OVER 4 HOURS	471 MOBILE HOME, PERMANENT FAMILY UNIT
575 AUTO SUPPLY STORE	211 DAY NURSERY SCHOOL/4 HOURS OR LESS	452 MOTEL, UNDER 4 STORIES, 3 TO 20 UNITS
716 BAKERY	593 DENTIST OFFICE, DOCTOR'S OFFICE	453 MOTEL, UNDER 4 STORIES, 20 UNITS PLUS
121 BALLROOM, DANCE HALL	581 DEPARTMENT STORE, W/FURNITURE	183 MOTION PICTURE THEATER
592 BANKS	583 DEPARTMENT STORE, W/O FURNITURE	591 OFFICE BUILDING
163 BAR, ALCOHOLIC BEVERAGE	796 DRY CLEANING PLANT	535 PAINT STORE
557 BARBER SHOP, BEAUTY SHOP	411 DWELLING, 1-FAM. YR. ROUND	545 PAWN SHOP
112 BILLIARD CENTER	888 FIRE STATION	586 POST OFFICE
332 BOARDING CARE HOME, NONAGED CONVALESCENT	547 FLORIST SHOP	161 RESTAURANT
541 BOOK STORE	134 FUNERAL PARLOR	431 ROOMING HOUSE, 4-8 ROOMERS
111 BOWLING ALLEY	531 FURNITURE STORE	432 ROOMING HOUSE, 9-15 ROOMERS
555 BUILDING SUPPLY STORE	571 GASOLINE SERVICE STATION	441 ROOMING HOUSE, OVER 15 ROOMERS, YR. ROUND
915 BUILDING VACANT	891 GENERAL STORAGE WAREHOUSE	213 SCHOOL, ELEMENTARY
173 BUS TERMINAL	545 GIFT SHOP	214 SCHOOL, JR. HIGH
754 CABINET SHOP	511 GROCERY STORE, OVER 10,000 SQ. FT.	215 SCHOOL, HIGH
553 CAMERA STORE	512 GROCERY STORE, UNDER 10,000 SQ. FT.	575 TIRE STORE
713 CANNERY, FRUIT VEGETABLE	552 GUN SHOP	773 WELDING SHOP

PROPERTY MANAGEMENT

1. PRIVATE TAX PAYING PROPERTY
2. PRIVATE NONTAX PAYING PROPERTY
3. LOCAL, COUNTY GOVERNMENT PROPERTY
4. STATE, PROVINCE GOVERNMENT PROPERTY, EXCEPT MILITARY
5. CENTRAL FEDERAL GOVERNMENT PROPERTY, EXCEPT MILITARY
6. FOREIGN GOVERNMENT PROPERTY
7. MILITARY PROPERTY
8. PROPERTY MANAGEMENT NOT CLASSIFIED ABOVE
9. PROPERTY MANAGEMENT UNDETERMINED OR NOT REPORTED

SPRINKLERS

1. COMPLETE
2. PARTIAL

ALARM SYSTEMS

1. LOCAL
2. AUXILIARY
3. REMOTE STATION
4. PROPRIETARY
5. CENTRAL STATION
6. HOUSEHOLD

STANDPIPES

1. WET
2. DRY
3. COMB.

SPECIAL SYSTEMS

1. DRY CHEM.
2. FOAM
3. WATER
4. HALON
5. CO₂
6. EXPLOS.
7. STATIC
8. OTHER

UG TANKS

OF TANKS

TANK TYPE

1. SINGLE WALL TANKS ONLY
2. DOUBLE CONTAINED OR DOUBLE WALLED TANKS ONLY
3. BOTH SINGLE AND DOUBLE CONTAINED OR DOUBLE WALLED TANKS

MONITORING

1. DOUBLE CONTAINED/CONTINUOUS MONITORING DEVICE
2. DOUBLE CONTAINED/VISUAL MONITORING
3. SINGLE WALL/GROUND WATER WELL
4. SINGLE WALL/IN TANK DEVICE
5. SINGLE WALL/VAPOR WELL, CONTINUOUS MONITORING DEVICE
6. SINGLE WALL/VAPOR WELL, MANUAL MONITORING
7. COMBINATION/ MORE THAN ONE TYPE OF MONITORING
8. OTHER MONITORING METHOD
9. NONE

AG TANKS

OF TANKS

TOXIC GAS

0. NONE
1. CLASS I
2. CLASS II
3. CLASS III
4. <MIN. QUANTITY

HMOC

1. GASOLINE STATIONS
2. OTHER UNDERGROUND FUEL TANKS
3. AUTO WRECKING/MISC. SIMPLE FACILITIES
4. AUTO REPAIR
5. AUTO BODY AND PAINT
6. FURNITURE REFINISHING/MACHINE SHOPS
7. PRINTING/PAINTING
8. METAL PLATING AND FABRICATION
9. CHEMICAL WAREHOUSE
10. ELECTRONIC FIRMS
11. MISC. COMPLEX FIRMS AND LABS
12. CITY FACILITY

HMMP

1. LONG FORM
2. SHORT FORM

HAZARD CLASSES

1. EXPLOSIVES
2. GASES
3. FLAMMABLE/COMBUSTIBLE LIQUIDS
4. FLAMMABLE SOLID
5. OXIDIZING SUBSTANCES
6. POISONOUS/INFECTIOUS SUBSTANCES
7. CORROSIVE MATERIALS
8. OTHER REGULATED MATERIALS


QUANTITY RANGES

<u>RANGES</u>	<u>GASES</u> CUBIC FEET	<u>LIQUIDS</u> GALLONS	<u>SOLIDS</u> POUNDS
1	<200	<55	<500
2	200 to 2000	55 to 550	500 to 5000
3	2000 to 10000	550 to 2750	5000 to 25000
4	10000 to 20000	2750 to 5500	25000 to 50000
5	>20000	>5500	>50000

PERMIT STATUS (CIRCLE ONE IF APPLICABLE)

- A. RETAIL EXEMPTION
- B. SMALL QTY. EXEMPTION
- C. STANDARD FEE

MAP / NOTES





CITY OF SAN JOSE
FIRE SAFETY PERMIT

This is for Fire Safety permit(s) as listed below only. Other related permits may be required to meet Hazardous Materials Ordinance, Fire Code, Building Code, or other San Jose Municipal Code requirements. It is your responsibility to obtain these additional permits. See reverse for specific permitting requirements contained in the San Jose Fire Code.

THIS PERMIT SHALL BE POSTED ON THE PREMISES OR KEPT ON FILE ON THE PREMISES AND READILY AVAILABLE FOR INSPECTION.

NUMBER: F 400326

PERMITTEE: TEN 8 BAN CORP

DATE ISSUED: 062525

DATE PERMIT EXPIRES: 063091

THIS AUTHORIZES PERMITTEE TO ENGAGE IN THE ACTIVITY ASSOCIATED WITH THE PERMITS LISTED BELOW AT THE BELOW FACILITY ADDRESS IN ACCORDANCE WITH THE SAN JOSE FIRE CODE (TITLE 17, CHAPTER 17.12 OF THE SAN JOSE MUNICIPAL CODE).

SPECIAL CONDITIONS:

See reverse.

PERMIT NAME(S)

PERMIT CODE(S)

PLACE OF ASSEMBLY

A32

BUSINESS NAME:

THAI PLACE

FACILITY ADDRESS:

01536 W SAN CARLOS ST 2

MAIL TO:

NON-TRANSFERABLE

SAN JOSÉ FIRE CODE

Conditions of Permits

Sec. 4.102. (a) A permit shall constitute permission to maintain, store, use or handle materials, or to conduct processes which produce conditions hazardous to life or property, or to install equipment used in connection with such activities. Such permission shall not be construed as authority to violate, cancel or set aside any of the provisions of this code. Such permit shall not take the place of any license required by law.

(b) A permit issued under this code shall continue until revoked or for such a period of time as designated therein at the time of issuance. It shall not be transferable and any change in use, occupancy, operation or ownership shall require a new permit.

(c) All permits issued under this code shall be presumed to contain the proviso that the applicant, his agents and employees shall carry out the proposed activity in compliance with all the requirements of this code and any other laws or regulations applicable thereto, whether specified or not, and in complete accordance with the approved plans and specifications. Any permit which purports to sanction a violation of this code or any applicable law or regulation shall be void and any approval of plans and specifications in the issuance of such permit shall likewise be void.

Application for Permit

Sec. 4.103. All applications for a permit required by this code shall be made to the bureau of fire prevention in such form and detail as it shall prescribe. Applications for permits shall be accompanied by such plans as required by the bureau.

Sec. 4.104. Before a permit is issued, the chief or his authorized representative may inspect and approve the receptacles, vehicles, buildings, structures, devices, premises, storage spaces or areas to be used. In instances where laws or regulations are enforceable by departments or agencies in addition to the fire department, the permittee shall obtain approval from all departments or agencies concerned.

Retention of Permits

Sec. 4.105. Permits shall at all times be kept on the premises designated therein and shall at all times be subject to inspection by an officer of the fire or police department or other authorized persons.

Permits for the Same Location

Sec. 4.106. Whenever, under the provisions of this code, more than one permit is required for the same location, such permits may be consolidated into a single permit.

Revocation of Permits

Sec. 4.107. Any permit issued under this code may be suspended or revoked when it is determined after a hearing by the chief that:

- (a) It is used by a person other than the person to whom the permit was issued.
- (b) It is used for a location other than that for which it was issued.
- (c) Any of the conditions or limitations set forth in the permit have been violated.
- (d) The permittee fails, refuses or neglects to comply with any order or notice duly served upon him under the provisions of this code within the time provided therein.
- (e) There has been any false statement or misrepresentation as to a material fact in the application or plans on which the permit or application was based.

Fees

Sec. 4.108. Fees for plan checking, application, and inspections shall be paid in accordance with the Schedule of Fees established by Resolution of the City Council. Such fees shall not be refunded upon failure of applicant to receive the permit. Failure to pay any fee imposed in connection with this Chapter within the time period specified in the Schedule of Fees, shall render such permit null and void.



San Jose Fire Department
Four North Second Street
Suite 1100
San Jose, CA 95113-1305

RECORD OF INSPECTION TELEPHONE (408) 277-4656

File Number

400326

PAGE 1 OF 7

Bus. Acct. No.

858994

Bus. Start Date

052188

80590 OK

Street Number Dir Street Name Type Building Unit Map Page X Y Sta. No. Cnty.
01536 W SAN CARLOS ST 2 16-36-66 04 N

BUSINESS INFORMATION

Business Name

THIEN NAM RESTAURANT THAI PLACE

Business Phone

287-2540

Plan Check No.

Business Owners Name (Last, First)

NGUYEN, SON VAN KAEWDAUNG LER, BAN

Area Code Emergency Phone Number

408-286-3563

BILLING INFORMATION IF NO B/ACCT NO

Street Number

1536 W SAN CARLOS ST

Type

Area Code Emergency Phone Number

City

SAN JOSE, CA 95126-3235

Zip Code

BUILDING INFORMATION

UBC

A3

NFPA

161

SIC

5812

Bldgs.

01

Mgt

1

Cmplx.

00

Yr Const.

00

Stories

01

Sq. Ft. Gr. Flr.

0

Sprink.

0

Strndpipe

0

5 Yr. Test Date

N/A

Alarm

0

5 Yr. Test Date

N/A

Spec. Sys.

0

Assembly

0

Out

85

Dining

HAZ MAT INFORMATION

UG Tanks

0

Tank Type

Monitor

AG Tanks

Toxic Gas

Flam. Gas.

Gas. Mon.

HMOC

HMMP

Initial Inspection

04-03-90

Completion Date

05-10-90

Employee/Company No

TE004

Visits

2

NOTICE OF FIRE AND SAFETY HAZARDS AND/OR PERMITS REQUIRED:

You are hereby notified that an inspection of your premises has disclosed that the following permits are required and/or that corrections are required for the following violations of the following provisions of Title 19, Title 24 or Title 25 of the California Code of Regulations, the California Health and Safety Code, or the San Jose Municipal Code.

CODE SECTION	P/V	DESCRIPTION	APPR.	DATE
		<input type="checkbox"/> SERVICE FIRE EXTINGUISHER <input type="checkbox"/> PROVIDE NONCOMBUSTIBLE TRASH CONTAINER		
		<input type="checkbox"/> NO EXTENSION CORDS IN PLACE OF PERMANENT WIRING <input type="checkbox"/> PROVIDE FIRE EXTINGUISHER		
		<input type="checkbox"/> OTHER VIOLATIONS AS NOTED BELOW:		
A32 FC4101a32	P	PLACE OF ASSEMBLY	9/0	YES
61 T19 3.30		① PROVIDE OCCUPANT LOAD SIGN FOR 85 PEOPLE MAXIMUM OCCUPANCY	9/0	YES
65 T19 3.11a		② PROVIDE 2ND EXIT SIGN - KITCHEN AISLE		YES
UFC 10 313		③ CLEAN HOOD & DUCT SCREENS		YES
BILLED				

HMMP: DATE REC'D:

DATE APPROVED:

PERMIT STATUS: Z E

REPRINT THIS INFORMATION FOR REFERENCE NEXT YEAR ☐

SUP. APPR.

Aug

CLASS	1	2	3	4	5	6	8	9	Ttl
SOLID									
LIQUID									
GAS									
TOTAL									

TIME

2

1

DATE

4/3

5/10

OCC. INIT.

BK

BK

NO FEE

FILE COPY

ORDER TO COMPLY:

As such conditions are contrary to law, you are hereby required to correct said conditions immediately upon receipt of this notice.

An inspection to determine whether or not you have complied with this notice will be conducted on or after 14 days.

Failure to comply with the foregoing order before the date of such reinspection may render you liable to the penalties provided by law for such violations.

Occupant: Ban K...

Inspecting Officer (Print Name, Assignment): Thomas Affixio

Inspecting Officer (Signature): [Signature]

PARTIAL NFPA OCCUPANCY CLASSIFICATION LIST

591 ADMINISTRATIVE OFFICE
311 AGED PERSONS HOME W/NURSING
312 AGED PERSONS HOME W/O NURSING
113 AMUSEMENT HALL, PLACE, BOOTH
422 APARTMENT 3-6 UNITS
423 APARTMENT 7-20 UNITS
424 APARTMENT 20+ UNITS
536 APPLIANCE REPAIR
532 APPLIANCE STORE
182 AUDITORIUM
573 AUTO BODY REPAIRING, PAINT SHOP, REPAIR GARAGE
877 AUTO SALVAGE, JUNK YARD
575 AUTO SUPPLY STORE
716 BAKERY
121 BALLROOM, DANCE HALL
592 BANKS
183 BAR, ALCOHOLIC BEVERAGE
557 BARBER SHOP, BEAUTY SHOP
112 BILLIARD CENTER
332 BOARDING CARE HOME, NONAGED CONVALESCENT
541 BOOK STORE
111 BOWLING ALLEY
555 BUILDING SUPPLY STORE
915 BUILDING VACANT
173 BUS TERMINAL
754 CABINET SHOP
553 CAMERA STORE
713 CANNERY, FRUIT VEGETABLE

536 CARPET STORE
761 CHEMICAL MFG. GENERAL
862 CHEMICAL STORAGE, HAZARDOUS
593 CHIROPRACTOR'S OFFICE
131 CHURCH
521 CLOTHING STORE
162 CLUB, NIGHT
635 COMPUTER CENTER
142 COUNTRY CLUB, GOLF CLUB
552 CYCLE CENTER
113 DANCE STUDIO
321 DAY CARE CENTER/OVER 4 HOURS
211 DAY NURSERY SCHOOL/4 HOURS OR LESS
503 DENTIST OFFICE, DOCTOR'S OFFICE
581 DEPARTMENT STORE, W/FURNITURE
583 DEPARTMENT STORE, W/O FURNITURE
796 DRY CLEANING PLANT
411 DWELLING, 1-FAM. YR. ROUND
888 FIRE STATION
647 FLORIST SHOP
134 FUNERAL PARLOR
531 FURNITURE STORE
571 GASOLINE SERVICE STATION
591 GENERAL STORAGE WAREHOUSE
545 GIFT SHOP
511 GROCERY STORE, OVER 10,000 SQ. FT.
512 GROCERY STORE, UNDER 10,000 SQ. FT.
552 GUN SHOP

121 GYMNASIUM
532 HARDWARE STORE
331 HOSPITAL
441 HOTEL, YEAR ROUND
584 LAUNDROMAT
591 LAWYER'S OFFICE
151 LIBRARY
514 LIQUOR STORE
931 LOT, VACANT
851 LUMBER YARD
774 MACHINE SHOP
471 MOBILE HOME, PERMANENT FAMILY UNIT
452 MOTEL, UNDER 4 STORIES, 3 TO 20 UNITS
453 MOTEL, UNDER 4 STORIES, 20 UNITS PLUS
183 MOTION PICTURE THEATER
591 OFFICE BUILDING
535 PAINT STORE
545 PAWN SHOP
596 POST OFFICE
161 RESTAURANT
431 ROOMING HOUSE, 4-8 ROOMERS
432 ROOMING HOUSE, 9-15 ROOMERS
441 ROOMING HOUSE, OVER 15 ROOMERS, YR. ROUND
213 SCHOOL, ELEMENTARY
214 SCHOOL, JR. HIGH
215 SCHOOL, HIGH
575 TIRE STORE
773 WELDING SHOP

PROPERTY MANAGEMENT

1. PRIVATE TAX PAYING PROPERTY
2. PRIVATE NONTAX PAYING PROPERTY
3. LOCAL, COUNTY GOVERNMENT PROPERTY
4. STATE, PROVINCE GOVERNMENT PROPERTY, EXCEPT MILITARY
5. CENTRAL FEDERAL GOVERNMENT PROPERTY, EXCEPT MILITARY
6. FOREIGN GOVERNMENT PROPERTY
7. MILITARY PROPERTY
9. PROPERTY MANAGEMENT NOT CLASSIFIED ABOVE
0. PROPERTY MANAGEMENT UNDETERMINED OR NOT REPORTED

SPRINKLERS

1. COMPLETE
2. PARTIAL

ALARM SYSTEMS

1. LOCAL
2. AUXILIARY
3. REMOTE STATION
4. PROPRIETARY
5. CENTRAL STATION
6. HOUSEHOLD

STANDPIPES

1. WET
2. DRY
3. COMB

SPECIAL SYSTEMS

1. DRY CHEM
2. FOAM
3. WATER
4. HALON
5. CO₂
6. EXPLOS.
7. STATIC
8. OTHER

UG TANKS

* OF TANKS

TANK TYPE

1. SINGLE WALL TANKS ONLY
2. DOUBLE CONTAINED OR DOUBLE WALLED TANKS ONLY
3. BOTH SINGLE AND DOUBLE CONTAINED OR DOUBLE WALLED TANKS

MONITORING

1. DOUBLE CONTAINED/CONTINUOUS MONITORING DEVICE
2. DOUBLE CONTAINED/VISUAL MONITORING
3. SINGLE WALL/GROUND WATER WELL
4. SINGLE WALL/IN TANK DEVICE
5. SINGLE WALL/VAPOR WELL, CONTINUOUS MONITORING DEVICE
6. SINGLE WALL/VAPOR WELL, MANUAL MONITORING
7. COMBINATION/ MORE THAN ONE TYPE OF MONITORING
8. OTHER MONITORING METHOD
9. NONE

AG TANKS

* OF TANKS

TOXIC GAS

1. NONE
2. CLASS I
3. CLASS II
4. CLASS III
5. <MIN. QUANTITY

HMOC

1. GASOLINE STATIONS
2. OTHER UNDERGROUND FUEL TANKS
3. AUTO WRECKING/MISC. SIMPLE FACILITIES
4. AUTO REPAIR
5. AUTO BODY AND PAINT
6. FURNITURE REFINISHING/MACHINE SHOPS
7. PRINTING/PAINTING
8. METAL PLATING AND FABRICATION
9. CHEMICAL WAREHOUSE
10. ELECTRONIC FIRMS
11. MISC. COMPLEX FIRMS AND LABS
12. CITY FACILITY

HMMP

1. LONG FORM
2. SHORT FORM

HAZARD CLASSES

1. EXPLOSIVES
2. GASES
3. FLAMMABLE/COMBUSTIBLE LIQUIDS
4. FLAMMABLE SOLIDS
5. OXIDIZING SUBSTANCES
6. POISONOUS/INFECTIOUS SUBSTANCES
7. CORROSIVE MATERIALS
8. OTHER REGULATED MATERIALS


QUANTITY RANGES

RANGES	GASES CUBIC FEET	LIQUIDS GALLONS	SOLIDS POUNDS
1.	<200	<55	<500
2.	200 to 2000	55 to 550	500 to 5000
3.	2000 to 10000	550 to 2750	5000 to 25000
4.	10000 to 20000	2750 to 5500	25000 to 50000
5.	>20000	>5500	>50000

PERMIT STATUS (CIRCLE ONE IF APPLICABLE)

- Z RETAIL EXEMPTION
E SMALL QTY. EXEMPTION

MAP / NOTES





San Jose Fire Department
Four North Second Street
Suite 1100
San Jose, CA 95113-1305

RECORD OF FIRE INSPECTION

TELEPHONE
(408) 277- 4656

FIRE NUMBER
400326

COUNTY
N

BUSINESS ACCT NO
058994

TP3
Y

BUSINESS
INFORMATION
(PRINT)

STREET NUMBER D/R STREET NAME TYPE BUILDING UNIT MAP REFERENCE
01356 W SAN CARLOS ST 2 16-136-166

BUSINESS NAME BUSINESS PHONE NUMBER
THIEN NAM RESTAURANT 287-2540

OWNER
RESIDENCE
INFORMATION
(PRINT)

BUSINESS OWNER'S NAME (LAST, FIRST) LAST INSP DATE FS PER EXP DATE
NGUYEN, BON VAN 032388 123089

STREET NUMBER D/R STREET NAME TYPE LAST INSP BY
TA004

CITY, STATE, ZIP CODE AREA CODE EMERGENCY PHONE NUMBER
408 286-3563

BUILDING
INFORMATION

UBC OCC NFPA OCC COMPLEX MG YR CONST SIGRES SO FT GROUND FLOOR ZBB NUMBER FS INSP AREA IM INSP AREA
AS 915 1 00 01 0 12 TA004

INSPECTION
INFORMATION

SPRINKLERS STAND PIPES 5 YR TEST DATE ALARM SYS SPEC SYS 5 YR TEST DATE ASSEMBLY OCC LOAD D/N RG OCC LOAD IM PER EXP DATE
N/A N/A N/A

NOTICE OF FIRE AND SAFETY HAZARDS AND/OR FIRE PERMITS REQUIRED:

You are hereby notified that an inspection of your premises has disclosed that the following permits are required and/or that corrections are required for the following violations of the following provisions of Title 19, Title 24 or Title 25 of the California Administrative Code, the California Health and Safety Code, or the San Jose Municipal Code.

CTGY CODE	CODE SECTION	DESCRIPTION	APPR.
43	SJFC 10.30	<input checked="" type="checkbox"/> SERVICE FIRE EXTINGUISHER. <input type="checkbox"/> PROPERLY MOUNT FIRE EXTINGUISHER.	
43		<input type="checkbox"/> PROVIDE FIRE EXTINGUISHER. <input type="checkbox"/> 2A 10BC <input type="checkbox"/> 140BC	
33		<input type="checkbox"/> DISCONTINUE USE OF EXTENSION CORDS OR GANG PLUGS.	
74		<input type="checkbox"/> PROVIDE NON-COMBUSTIBLE TRASH CONTAINER.	
		<input type="checkbox"/> OTHER VIOLATIONS AS NOTED BELOW.	
A32	FC4101B32	PLACE OF ASSEMBLY	
		① PROVIDE COVER PLATE FOR ELECTRICAL BOX IN OFFICE ROOM	
		② PLACE SIGN SAYING ELECTRICAL MAIN SHUT OFF	
		③ REMOVE STORAGE FROM WATER HEATER ROOM	
		④ PROVIDE 40 BC EXTINGUISHER FOR KITCHEN	
		⑤ RESERVE ANSUL EXTINGUISHING SYSTEM	
		FIRST Insp. 00:30 minutes	
		⑥ PROVIDE EXIT SIGNS	
REPRINT THIS INFORMATION for reference next year			
YES <input type="checkbox"/>			

ORDER TO COMPLY:

As such conditions are contrary to law, you are hereby required to correct said conditions immediately upon receipt of this notice.

An inspection to determine whether or not you have complied with this notice will be conducted on or after 20 days.

Failure to comply with the foregoing order before the date of such reinspection may render you liable to the penalties provided by law for such violations.

X Cue
Occupant

X F/E MICHAEL AYALA
Inspecting Officer (Print Name, Assignment)

X Michael
Inspecting Officer (Signature)

FILE COPY

PROPERTY MANAGEMENT

1. Private tax paying property
2. Private non-tax paying property
3. Local, county government property
4. State, province government property, except military
5. Central federal government property, except military
6. Foreign government property
7. Military property
9. Property Management not classified above
0. Property Management undetermined or not reported

SPRINKLERS

1. Complete
2. Partial

STANDPIPES

1. Wet
2. Dry
3. Comb

ALARM SYSTEMS

1. Local
2. Auxiliary
3. Remote Station
4. Proprietary
5. Central Station
6. Household

SPECIAL SYSTEMS

1. Dry Chem.
2. Foam
3. Water
4. Halon
5. CO₂
6. Explos.
7. Static
8. Other

PARTIAL NFPA OCCUPANCY CLASSIFICATION LIST

591 Administrative Office
311 Aged Persons Home W/Nursing
312 Aged Persons Home W/O Nursing
113 Amusement Hall, Place, Booth
422 Apartment 3-6 Units
423 Apartment 7-20 Units
424 Apartment 20+ Units
538 Appliance Repair Shop W/O Sales
532 Appliance Store
182 Auditorium
573 Auto Body Repairing, Paint Shop, Repair Garage
877 Auto Salvage, Junk Yard
575 Auto Supply Store
716 Bakery
121 Ballroom, Dance Hall
592 Banks
163 Bar, Alcoholic Beverage
557 Barber Shop, Beauty Shop
112 Billiard Center, Pool Hall
332 Boarding Care Home, Nonaged Convalescent
541 Book Store
111 Bowling Alley
555 Building Supply Store
915 Building Vacant
173 Bus Terminal
754 Cabinet Shop
553 Camera Store
713 Cannery, Fruit Vegetable

536 Carpet Store
761 Chemical Mfg. General
862 Chemical Storage, Hazardous
593 Chiropractor Office
131 Church
521 Clothing Store
162 Club, Night
142 Country Club, Golf Club
635 Computer Center
552 Cycle Shop
113 Dance Studio
321 Day Care Center/Over 4 Hours
211 Day Nursery School/4 Hours or Less
593 Dentist Office, Doctor's Office
581 Department Store, W/Furniture
583 Department Store, W/O Furniture
796 Dry Cleaning Plant
411 Dwelling, 1-Fam, Yr. Round Use
888 Fire Station
547 Florist Shop
134 Funeral Parlor
531 Furniture Store
571 Gasoline Service Station, Public
891 General Storage Warehouse
545 Gift Shop
511 Grocery Store, over 10,000 Sq Ft
512 Grocery Store, Under 10,000 Sq Ft
552 Gun Shop

121 Gymnasium
533 Hardware Store
331 Hospital
441 Hotel, Year-Round
564 Laundromat
591 Lawyer's Office
151 Library
514 Liquor Store
931 Lot, Vacant
851 Lumber Yard
774 Machine Shop
471 Mobile Home, Permanent Family Unit
452 Motel, Under 4 Stories, 3 to 20 Units
453 Motel Under 4 Stories, 20 Units Plus
183 Motion Picture Theater
591 Office Building
535 Paint Store
545 Pawn Shop
596 Post Office
161 Restaurant
431 Rooming House, 4-8 Roomers
432 Rooming House, 9-15 Roomers
441 Rooming House, Over 15 Roomers, Yr. Round
213 School, Elementary
214 School, Jr. High
215 School, High
575 Tire Store
773 Welding Shop

HAZARD CLASSES

1. Explosives
2. Gases
3. Flammable/Combustible Liquids
4. Flammable Solids/Substances
5. Oxidizing Substances
6. Poisonous/Infectious Substances
8. Corrosive Materials
10. Other Regulated Materials

PROVISIONAL PERMITS SUBJECT TO

- I -- Inventory Statement
F -- Facility Map
M -- Monitoring System
W -- Monitoring Well
S -- Secondary Containment
C -- Storage Cabinet
L -- Monitoring and Spill Log
X -- Other

QUANTITY RANGES

RANGE

Gases (Cubic Feet)
1 <200
2 200 to 2,000
3 2,000 to 10,000
4 10,000 to 20,000
5 >20,000

RANGE AMOUNTS

Liquids (Gallons)
<55
55 to 550
550 to 2,750
2,750 to 5,500
>5,500
Solids (Pounds)
<500
500 to 5,000
5,000 to 25,000
25,000 to 50,000
>50,000

Annual Hazards Materials
Storage Permit Fee Is
Calculated by Multiplying
Total Range by \$110.00

PERMIT TYPE ☐ FULL ☐ PROVISIONAL SUBJECT TO

HAZARD CLASS/PERMIT QUANTITY RANGE

1	2	3	4	5
6	8	10	Short Form	

HAZMAT

TIME

HAZMAT

DATE

OCC.

INITIALS

TOTAL
RANGE

HM PERMIT

HM INSP FEE

TOTAL HMS

30 Minutes - 1, 1 Hour - 2*, 1:30 - 3, 2 Hours - 4, 2:30 - 5, 3 Hours - 6
*Initial Inspection minimum 1 Hour

TIME

DATE

OCC.

INITIALS


NO FEE

INSP FEE

PERMIT FEE

TOTAL INSP

GRAND TOTAL



TELEPHONE
(408) 277-4656

COUNTY

BUSINESS ACCT. NO
058994180

~~FPB~~

UPDATED

STREET NUMBER		DIR. STREET NAME		TYPE		BUILDING UNIT		MAP REFERENCE		
1536		W. SAN CARLOS		ST						
BUSINESS INFORMATION (PRINT)										
BUSINESS NAME						BUSINESS PHONE NUMBER				
THIEN NAM RESTAURANT										
BUSINESS OWNER'S NAME (LAST FIRST)										
NGUYEN, BOU VAN						LAST INSP. DATE				
STREET NUMBER						DIR. STREET NAME		TYPE		LAST INSP. BY
474		S. FOURTH		#8		ST				0731
OWNER RESIDENCE INFORMATION (PRINT)										
CITY, STATE, ZIP CODE						AREA CODE EMERGENCY PHONE NUMBER				
SAN JOSE CA 95112						408 286-3563				
BUILDING INFORMATION										
UBC OCC		NFPA OCC		COMPLEX		MGT		YR CONST.		STORIES
A3		161				1				
SQ. FT. GROUND FLOOR		ZBB NUMBER		INSP. AREA						
SPRINKLERS		STAND PIPES		5 YR TEST DATE		ALARM SYS		SPEC SYS		5 YR TEST DATE
ASSEMBLY OCC. LOAD		DINING OCC. LOAD		DUE DATE						
		85		4/89						
INSPECTION INFORMATION										
INSPECTION DATE		ACTY		DIST		INSPECTOR NO.		COMPLETION DATE		TOTAL INSP TIME
7/14/88		01		PD		000		7/14/88		3

NOTICE OF FIRE AND SAFETY HAZARDS AND/OR FIRE PERMITS REQUIRED:

You are hereby notified that an inspection of your premises has disclosed that the following permits are required and/or that corrections are required for the following violations of the following provisions of Title 19, Title 24, or Title 25 of the California Administrative Code, the California Health and Safety Code, or the San Jose Municipal Code.

CTGY CODE	CODE SECTION	DESCRIPTION	APPR.
A32	41D1 A32	PLACE OF ASSEMBLY PERMIT	CME
J	19.3.30	PROVIDE OCCUPANT LOAD SIGN TO READ MAXIMUM 85 people	CME
		NO VIOLATIONS	
BILLED			
NOTE FOR REPRINT NEXT YEAR:		YES <input type="checkbox"/>	

ORDER TO COMPLY:

As such conditions are contrary to law, you are hereby required to correct said conditions immediately upon receipt of this notice.

An inspection to determine whether or not you have complied with this notice will be conducted within _____ days.

Failure to comply with the foregoing order before the date of such reinspection may render you liable to the penalties provided by law for such violations.

X W. W. W. W. W.
Occupant

X IN. CRUZES
Inspecting Officer (Print Name Assignment)
McKERRON FPA

☒ Inspected Officer (Signature)

SUP. APPF

1. Private tax paying property
2. Private non-tax paying property
3. Local, county government property
4. State, province government property, except military
5. Central, federal government property, except military
6. Foreign government property
7. Military property
8. Property Management not classified above
9. Property Management undetermined or not reported

1. Complete
2. Partial

1. Wet
2. Dry
3. Comb

1. Local
2. Auxiliary
3. Remote Station

1. Dry Chem.	5. CO2
2. Foam	6. Expls.
3. Water	7. Static
4. Halon	8. Other

591 Administrative Office
311 Aged Persons Home W/Nursing
312 Aged Persons Home W/O Nursing
113 Amusement Hall, Picnic Booth
422 Apartment 3-6 Units
423 Apartment 7-20 Units
424 Apartment 204 Units
538 Appliance Repair Shop W/O Sales
532 Appliance Store
782 Auditorium
573 Auto Body Repairing, Paint Shop, Repair Garage
677 Auto Salvage, Junk Yard
575 Auto Supply Store
716 Bakery
121 Ballroom, Dance Hall
592 Banks
163 Bar, Alcoholic Beverage
557 Barber Shop; Beauty Shop
112 Billiard Center, Pool Hall
332 Boarding Care Home, Nonaged Convalescent
541 Book Store
111 Bowling Alley
555 Building Supply Store
915 Building Vacant
173 Bus Terminal
754 Cabinet Shop
653 Camera Store
713 Cannery, Fruit, Vegetable

- 536 Carpet Store
761 Chemical Mfg. General
862 Chemical Storage, Hazardous
593 Chiropractor Office
131 Church
521 Clothing Store
162 Club, Night
142 Country Club, Golf Club
635 Computer Center
552 Cycle Shop
113 Dance Studio
321 Day Care Center/Over 4 Hours
211 Day Nursery School/4 Hours or Less
593 Dentist Office, Doctor's Office
581 Department Store, W/Furniture
583 Department Store W/O Furniture
796 Dry Cleaning Plant
411 Dwelling, I-Fam, Yr. Round Use
888 Fire Station
547 Florist Shop
134 Funeral Parlor
531 Furniture Store
571 Gasoline Service Station, Public
891 General Storage Warehouse
545 Gift Shop
511 Grocery Store, Over 10,000 Sq Ft
512 Grocery Store, Under 10,000 Sq Ft
552 Gun Shop

- 121 Gymnasium
533 Hardware Store
331 Hospital
441 Hotel, Year-Round
564 Laundromat
591 Lawyer's Office
151 Library
514 Liquor Store
931 Lot, Vacant
851 Lumber Yard
774 Machine Shop
471 Mobile Home, Permanent Family Unit
452 Motel, Under 4 Stories, 3 to 20 Units
453 Motel Under 4 Stories, 20 Units Plus
183 Motion Picture Theater
591 Office Building
535 Paint Store
545 Pawn Shop
596 Post Office
161 Restaurant
431 Rooming House, 4-8 Roomers
432 Rooming House, 9-15 Roomers
441 Rooming House, Over 15 Roomers, Yr Round
213 School, Elementary
214 School, Jr. High
215 School, High
575 Tire Store
773 Welding Shop

1. Explosives
2. Gases
3. Flammable/Combustible Liquids
4. Flammable Solids/Substances

5. Oxidizing Substances
6. Poisonous/Infectious Substances
8. Corrosive Materials
10. Other Regulated Materials

I — Inventory Statement
F — Facility Map
M — Monitoring System
W — Monitoring Well

- S - Secondary Containment
C - Storage Cabinet
L - Monitoring and Spill Log
X - Other

RANGE

RANGE AMOUNTS

	Gases (Cubic Feet)		Liquids (Gallons)	Solids (Pounds):
1	<200	-	<55	<500
2	200 to 2,000	-	55 to 550	500 to 5,000
3	2,000 to 10,000	-	550 to 2,750	5,000 to 25,000
4	10,000 to 20,000	-	2,750 to 5,500	25,000 to 50,000
5	>20,000	-	>5,500	>50,000

Annual Hazardous Materials
Storage Permit Fee is
Calculated by Multiplying
Total Range by \$110.00

PERMIT TYPE: ☒ FULL ☐ PROVISIONAL SUBJECT TO

1		2		3		4		5	
6		8		10		Short Form			

HAZMAT
TIMEHAZMAT
DATEOCC
INITIALS

30 Minutes - 1, 1 Hour - 2, 1:30 - 3, 2 Hours - 4, 2:30 - 5, 3 Hours - 6

** Initial inspection minimum 1 Hour

TIME

DATE _____

ÖCC.
-INITIALS

TOTAL	100
RANGE	100

15 FEB 71

SM INSP FCE

TOTAL FMS	100
-----------	-----

NOTICE

NSP+EE

PLANT SEE

<div> <div> TOTAL NSP </div> </div>

GRAND TOTAL	100	100
-------------	-----	-----

PROPERTY MANAGEMENT

1. Private tax paying property
2. Private non-tax paying property
3. Local, county government property
4. State, province government property, except military
5. Central, federal government property, except military
6. Foreign government property
7. Military property
9. Property Management not classified above
0. Property Management undetermined or not reported

PARTIAL NFPA OCCUPANCY CLASSIFICATION LIST

- 591 Administrative Office
- 311 Aged Persons Home W/Nursing
- 312 Aged Persons Home W/O Nursing
- 113 Amusement Hall, Place, Booth
- 422 Apartment 3-6 Units
- 423 Apartment 7-20 Units
- 424 Apartment 20+ Units
- 538 Appliance Repair, Shop W/O Sales
- 532 Appliance Store
- 182 Auditorium
- 573 Auto Body Repairing, Paint Shop, Repair Garage
- 877 Auto Salvage, Junk Yard
- 575 Auto Supply Store
- 716 Bakery
- 121 Ballroom, Dance Hall
- 592 Banks
- 163 Bar, Alcoholic Beverage
- 557 Barber Shop, Beauty Shop
- 112 Billiard Center, Pool Hall
- 332 Boarding Care Home, Nonaged Convalescent
- 541 Book Store
- 111 Bowling Alley
- 555 Building Supply Store
- 915 Building Vacant
- 173 Bus Terminal
- 754 Cabinet Shop
- 553 Camera Store
- 713 Cannery, Fruit, Vegetable

SPRINKLERS

1. Complete
2. Partial

STANDPIPES

1. Wet
2. Dry
3. Comb.

ALARM SYSTEMS

1. Local
2. Auxiliary
3. Remote Station
4. Proprietary
5. Central Station
6. Household

SPECIAL SYSTEMS

1. Dry Chem
2. Foam
3. Water
4. Halon
5. CO2
6. Explos.
7. Static
8. Other

HAZARD CLASSES

1. Explosives
2. Gases
3. Flammable/Combustible Liquids
4. Flammable Solids/Substances
5. Oxidizing Substances
6. Poisonous/Infectious Substances
8. Corrosive Materials
10. Other Regulated Materials

PROVISIONAL PERMITS SUBJECT TO

- I - Inventory Statement
- F - Facility Map
- M - Monitoring System
- W - Monitoring Well
- S - Secondary Containment
- C - Storage Cabinet
- L - Monitoring and Spill Log
- X - Other

QUANTITY RANGES

RANGE

1. <200
2. 200 to 2,000
3. 2,000 to 10,000
4. 10,000 to 20,000
5. >20,000

RANGE AMOUNTS

- Liquids (Gallons)
- <55
- 55 to 550
- 550 to 2,750
- 2,750 to 5,500
- >5,500

- Solids (Pounds)
- <500
- 500 to 5,000
- 5,000 to 25,000
- 25,000 to 50,000
- >50,000

Annual Hazardous Materials
Storage Permit Fee is
Calculated by Multiplying
Total Range by \$110.00

PERMIT TYPE ☐ FULL ☐ PROVISIONAL SUBJECT TO

HAZARD CLASS/PERMIT QUANTITY RANGE

1	2	3	4	5
---	---	---	---	---

6	8	10	Short Form
---	---	----	------------

TOTAL RANGE

HM PERMIT

HAZMAT TIME

HM INSP FEE

TOTAL HMS

HAZMAT DATE

OCC. INITIALS

30 Minutes - 1, 1 Hour - 2, 1:30 - 3, 2 Hours - 4, 2:30 - 5, 3 Hours - 6

Initial inspection minimum 1 Hour

TIME

DATE

OCC. INITIALS

NO FEE

INSP FEE

PERMIT FEE

TOTAL INSP

GRAND TOTAL

PROPERTY MANAGEMENT

1. Private tax paying property
2. Private non-tax paying property
3. Local, county government property
4. State, province government property, except military
5. Central, federal government property, except military
6. Foreign government property
7. Military property
9. Property Management not classified above
0. Property Management undetermined or not reported

PARTIAL NFPA OCCUPANCY CLASSIFICATION LIST

- 591 Administrative Office
- 311 Aged Persons Home W/Nursing
- 312 Aged Persons Home W/O Nursing
- 113 Amusement Hall, Place, Booth
- 422 Apartment 3-6 Units
- 423 Apartment 7-20 Units
- 424 Apartment 20+ Units
- 538 Appliance Repair, Shop W/O Sales
- 532 Appliance Store
- 182 Auditorium
- 573 Auto Body Repairing, Paint Shop, Repair Garage
- 877 Auto Salvage, Junk Yard
- 575 Auto Supply Store
- 716 Bakery
- 121 Ballroom, Dance Hall
- 592 Banks
- 163 Bar, Alcoholic Beverage
- 557 Barber Shop, Beauty Shop
- 112 Billiard Center, Pool Hall
- 332 Boarding Care Home, Nonaged Convalescent
- 541 Book Store
- 111 Bowling Alley
- 555 Building Supply Store
- 915 Building Vacant
- 173 Bus Terminal
- 754 Cabinet Shop
- 553 Camera Store
- 713 Cannery, Fruit, Vegetable

SPRINKLERS

1. Complete
2. Partial

STANDPIPES

1. Wet
2. Dry
3. Comb.

ALARM SYSTEMS

1. Local
2. Auxiliary
3. Remote Station
4. Proprietary
5. Central Station
6. Household

SPECIAL SYSTEMS

1. Dry Chem.
2. Foam
3. Water
4. Halon
5. CO2
6. Explos
7. Static
8. Other

- 536 Carpet Store
- 761 Chemical Mfg, General
- 862 Chemical Storage, Hazardous
- 593 Chiropractor Office
- 131 Church
- 521 Clothing Store
- 162 Club, Night
- 142 Country Club, Golf Club
- 635 Computer Center
- 552 Cycle Shop
- 113 Dance Studio
- 321 Day Care Center/Over 4 Hours
- 213 Day Nursery School/4 Hours or Less
- 583 Dentist Office, Doctor's Office
- 581 Department Store, W/Furniture
- 563 Department Store, W/O Furniture
- 795 Dry Cleaning Plant
- 411 Dwelling, 1-Fam, Yr Round Use
- 888 Fire Station
- 547 Florist Shop
- 134 Funeral Parlor
- 931 Furniture Store
- 571 Gasoline Service Station, Public
- 891 General Storage Warehouse
- 545 Gift Shop
- 511 Grocery Store, Over 10,000 Sq Ft
- 512 Grocery Store, Under 10,000 Sq Ft
- 552 Gun Shop

- 121 Gymnasium
- 533 Hardware Store
- 331 Hospital
- 441 Hotel, Year-Round
- 564 Laundromat
- 591 Lawyer's Office
- 151 Library
- 514 Liquor Store
- 931 Lot, Vacant
- 851 Lumber Yard
- 774 Machine Shop
- 471 Mobile Home, Permanent Family Unit
- 452 Motel, Under 4 Stories, 3 to 20 Units
- 453 Motel, Under 4 Stories, 20 Units Plus
- 183 Motion Picture Theater
- 591 Office Building
- 535 Paint Store
- 545 Pawn Shop
- 598 Post Office
- 161 Restaurant
- 431 Rooming House, 4-8 Roomers
- 432 Rooming House, 9-15 Roomers
- 441 Rooming House, Over 15 Roomers, Yr Round
- 213 School, Elementary
- 214 School, Jr. High
- 215 School, High
- 575 Tire Store
- 773 Welding Shop

HAZARD CLASSES

1. Explosives
2. Gases
3. Flammable/Combustible Liquids
4. Flammable Solids/Substances
5. Oxidizing Substances
6. Poisonous/Infectious Substances
8. Corrosive Materials
10. Other Regulated Materials

PROVISIONAL PERMITS SUBJECT TO

- I - Inventory Statement
- F - Facility Map
- M - Monitoring System
- W - Monitoring Well
- S - Secondary Containment
- C - Storage Cabinet
- L - Monitoring and Spill Log
- X - Other

QUANTITY RANGES

RANGE	HAZARD CLASSES	RANGE AMOUNTS	Annual Hazardous Materials Storage Permit Fee is Calculated by Multiplying Total Range by \$40.00
1	* Gases (Cubic Feet)	Liquids (Gallons)	Solids (Pounds)
2	<200	<55	<500
3	200 to 2,000	55 to 550	500 to 5,000
4	2,000 to 10,000	550 to 2,750	5,000 to 25,000
5	10,000 to 20,000	2,750 to 5,500	25,000 to 50,000
6	>20,000	>5,500	>50,000

PERMIT TYPE ☐ FULL ☐ PROVISIONAL SUBJECT TO

HAZARD CLASS/PERMIT QUANTITY RANGE

1	2	3	4	5
6	8	10	Short Form	
HAZMAT TIME				
HAZMAT DATE				
OCC. INITIALS				

30 Minutes - 1 , 1 Hour - 2** , 1:30 - 3 , 2 Hours - 4 , 2:30 - 5 , 3 Hours - 6

** Initial inspection minimum 1 Hour

TIME					
DATE	10/8/87				
OCC. INITIALS					

NO FEE	
INSP FEE	
PERMIT FEE	
TOTAL INSP	
GRAND TOTAL	



TELEPHONE

(408) 277-

FILE NUMBER

COUNTY

400326

BUSINESS ACCT. NO.

15708

FREE

STREET NUMBER		DIR. STREET NAME		TYPE	BUILDING UNIT	MAP REFERENCE PAGE # X Y			
1536		W SAN CARLOS		ST					
BUSINESS INFORMATION (PRINT)		BUSINESS NAME			BUSINESS PHONE NUMBER				
		TICOS TACOS 2							
		BUSINESS OWNER'S NAME (LAST, FIRST)			LAST INSP. DATE				
		HEVIA ANNETTE							
OWNER RESIDENCE INFORMATION (PRINT)		STREET NUMBER DIR. STREET NAME		TYPE	LAST INSP. BY				
		CITY, STATE, ZIP CODE		AREA CODE EMERGENCY PHONE NUMBER					
BUILDING INFORMATION		UBC OCC.	NFPA OCC. COMPLEX	MGT	YR CONST.	STORIES	SQ. FT. GROUND FLOOR	ZBB NUMBER	INSP. AREA
		SPRIN- STAND KLERS PIPES	5 YR TEST DATE	ALARM SYS	SPEC SYS	5 YR TEST DATE	ASSEMBLY OCC. LOAD	DINING OCC. LOAD	DUE DATE
INSPECTION INFORMATION		INSPECTION DATE	ACT'Y	INSPECTOR NO.		COMPLETION DATE	TOTAL INSP TIME	HM	HM CLASS

NOTICE OF FIRE AND SAFETY HAZARDS AND/OR FIRE PERMITS REQUIRED:

You are hereby notified that an inspection of your premises has disclosed that the following permits are required and/or that corrections are required for the following violations of the following provisions of Title 19, Title 24 or Title 25 of the California Administrative Code, the California Health and Safety Code, or the San Jose Municipal Code.

[illegible]

ORDER TO COMPLY:

As such conditions are contrary to law, you are hereby required to correct said conditions immediately upon receipt of this notice.

An inspection to determine whether or not you have complied with this notice will be conducted within _____ days.

Failure to comply with the foregoing order before the date of such reinspection may render you liable to the penalties provided by law for such violations.

X
Occupant

X
Inspecting Officer (Print Name, Assignment)

x Capt. Salma
Inspecting Officer (Signature)

SUP. APPR.

FILE COPY

240-14
(REV. 12/84)

PROPERTY MANAGEMENT

1. Private tax paying property
2. Private non-tax paying property
3. Local, county government property
4. State, province government property, except military
5. Central, federal government property, except military
6. Foreign government property
7. Military property
9. Property Management not classified above
0. Property Management undetermined or not reported

SPRINKLERS

1. Complete
2. Partial

STANDPIPES

1. Wet
2. Dry
3. Comb.

ALARM SYSTEMS

1. Local
2. Auxiliary
3. Remote Station
4. Proprietary
5. Central Station
6. Household

SPECIAL SYSTEMS

1. Dry Chem.
2. Foam
3. Water
4. Halon
5. CO2
6. Explos
7. Static
8. Other

PARTIAL NFPA OCCUPANCY CLASSIFICATION LIST

- 591 Administrative Office
- 311 Aged Persons Home W/Nursing
- 312 Aged Persons Home W/O Nursing
- 113 Amusement Hall, Place, Booth
- 422 Apartment 3-6 Units
- 423 Apartment 7-20 Units
- 424 Apartment 20+ Units
- 538 Appliance Repair, Shop W/O Sales
- 532 Appliance Store
- 182 Auditorium
- 573 Auto Body Repairing, Paint Shop, Repair Garage
- 877 Auto Salvage, Junk Yard
- 575 Auto Supply Store
- 716 Bakery
- 121 Ballroom, Dance Hall
- 592 Banks
- 163 Bar, Alcoholic Beverage
- 557 Barber Shop, Beauty Shop
- 112 Billiard Center, Pool Hall
- 332 Boarding Care Home, Nonaged Convalescent
- 541 Book Store
- 111 Bowling Alley
- 555 Building Supply Store
- 915 Building Vacant
- 173 Bus Terminal
- 754 Cabinet Shop
- 553 Camera Store
- 713 Cannery, Fruit, Vegetable

- 536 Carpet Store
- 761 Chemical Mfg, General
- 852 Chemical Storage, Hazardous
- 593 Chiropractor Office
- 131 Church
- 521 Clothing Store
- 162 Club, Night
- 142 Country Club, Golf Club
- 635 Computer Center
- 552 Cycle Shop
- 113 Dance Studio
- 321 Day Care Center/Over 4 Hours
- 211 Day Nursery School/4 Hours or Less
- 593 Dentist Office, Doctor's Office
- 581 Department Store, W/Furniture
- 583 Department Store, W/O Furniture
- 796 Dry Cleaning Plant
- 411 Dwelling, 1-Fam, Yr Round Use
- 888 Fire Station
- 547 Florist Shop
- 134 Funeral Parlor
- 531 Furniture Store
- 571 Gasoline Service Station, Public
- 891 General Storage Warehouse
- 545 Gift Shop
- 511 Grocery Store, Over 10,000 Sq Ft
- 512 Grocery Store, Under 10,000 Sq Ft
- 552 Gun Shop

- 121 Gymnasium
- 533 Hardware Store
- 331 Hospital
- 441 Hotel, Year-Round
- 564 Laundromat
- 591 Lawyer's Office
- 151 Library
- 514 Liquor Store
- 931 Lot, Vacant
- 851 Lumber Yard
- 774 Machine Shop
- 471 Mobile Home, Permanent Family Unit
- 452 Motel, Under 4 Stories, 3 to 20 Units
- 453 Motel, Under 4 Stories, 20 Units Plus
- 183 Motion Picture Theater
- 591 Office Building
- 535 Paint Store
- 545 Pawn Shop
- 596 Post Office
- 161 Restaurant
- 431 Rooming House, 4-8 Roomers
- 432 Rooming House, 9-15 Roomers
- 441 Rooming House, Over 15 Roomers, Yr Round
- 213 School, Elementary
- 214 School, Jr. High
- 215 School, High
- 575 Tire Store
- 773 Welding Shop

HAZARD CLASSES

1. Explosives
2. Gases
3. Flammable/Combustible Liquids
4. Flammable Solids/Substances
5. Oxidizing Substances
6. Poisonous/Infectious Substances
8. Corrosive Materials
10. Other Regulated Materials

PROVISIONAL PERMITS SUBJECT TO

- I - Inventory Statement
- F - Facility Map
- M - Monitoring System
- W - Monitoring Well
- S - Secondary Containment
- C - Storage Cabinet
- L - Monitoring and Spill Log
- X - Other

QUANTITY RANGES

RANGE

RANGE AMOUNTS

1. Gases (Cubic Feet) <200
2. 200 to 2,000
3. 2,000 to 10,000
4. 10,000 to 20,000
5. >20,000

- Liquids (Gallons) <55
- 55 to 550
- 550 to 2,750
- 2,750 to 5,500
- >5,500

- Solids (Pounds) <500
- 500 to 5,000
- 5,000 to 25,000
- 25,000 to 50,000
- >50,000

Annual Hazardous Materials
Storage Permit Fee is
Calculated by Multiplying
Total Range by \$40.00

PERMIT TYPE ☐ FULL ☐ PROVISIONAL SUBJECT TO ☐ ☐ ☐ ☐ ☐

HAZARD CLASS/PERMIT QUANTITY RANGE

1	2	3	4	5
---	---	---	---	---

6	8	10	Short Form
---	---	----	------------

TOTAL
RANGE

HM PERMIT

HAZMAT
TIME

HAZMAT
DATE

OCC.

INITIALS

30 Minutes - 1 , 1 Hour - 2** , 1:30 - 3 , 2 Hours - 4 , 2:30 - 5 , 3 Hours - 6

**Initial inspection minimum 1 hour

TIME

DATE

OCC.

INITIALS

NO FEE

INSP FEE

PERMIT FEE

TOTAL INSP

GRAND TOTAL

PROPERTY MANAGEMENT

1. Private tax paying property
2. Private non-tax paying property
3. Local, county government property
4. State, province government property, except military
5. Central, federal government property, except military
6. Foreign government property
7. Military property
9. Property Management not classified above
0. Property Management undetermined or not reported

SPRINKLERS

1. Complete
2. Partial

STANDPIPES

1. Wet
2. Dry
3. Comb.

ALARM SYSTEMS

1. Local
2. Auxiliary
3. Remote Station
4. Proprietary
5. Central Station
6. Household

SPECIAL SYSTEMS

1. Dry Chem.
2. Foam
3. Water
4. Halon
5. CO2
6. Explos.
7. Static
8. Other

PARTIAL NFPA OCCUPANCY CLASSIFICATION LIST

- 591 Administrative Office
- 311 Aged Persons Home W/Nursing
- 312 Aged Persons Home W/O Nursing
- 113 Amusement Hall, Place, Booth
- 422 Apartment 3-6 Units
- 423 Apartment 7-20 Units
- 424 Apartment 20+ Units
- 538 Appliance Repair, Shop W/O Sales
- 532 Appliance Store
- 182 Auditorium
- 573 Auto Body Repairing, Paint Shop, Repair Garage
- 877 Auto Salvage, Junk Yard
- 575 Auto Supply Store
- 716 Bakery
- 121 Ballroom, Dance Hall
- 592 Banks
- 163 Bar, Alcoholic Beverage
- 557 Barber Shop, Beauty Shop
- 112 Billiard Center, Pool Hall
- 332 Boarding Care Home, Nonaged Convalescent
- 541 Book Store
- 111 Bowling Alley
- 555 Building Supply Store
- 915 Building Vacant
- 173 Bus Terminal
- 754 Cabinet Shop
- 553 Camera Store
- 713 Cannery, Fruit, Vegetable

- 536 Carpet Store
- 761 Chemical Mfg. General
- 862 Chemical Storage, Hazardous
- 593 Cniproactor Office
- 131 Church
- 521 Clothing Store
- 162 Club, Night
- 142 Country Club, Golf Club
- 635 Computer Center
- 552 Cycle Shop
- 113 Dance Studio
- 321 Day Care Center/Over 4 Hours
- 211 Day Nursery School/4 Hours or Less
- 593 Dentist Office, Doctor's Office
- 581 Department Store, W/Furniture
- 583 Department Store, W/O Furniture
- 796 Dry Cleaning Plant
- 411 Dwelling, 1-Fam, Yr Round Use
- 888 Fire Station
- 547 Florist Shop
- 134 Funeral Parlor
- 531 Furniture Store
- 571 Gasoline Service Station, Public
- 891 General Storage Warehouse
- 545 Gift Shop
- 511 Grocery Store, Over 10,000 Sq Ft
- 512 Grocery Store, Under 10,000 Sq Ft
- 552 Gun Shop

- 121 Gymnasium
- 533 Hardware Store
- 331 Hospital
- 441 Hotel, Year-Round
- 564 Laundromat
- 591 Lawyer's Office
- 151 Library
- 514 Liquor Store
- 931 Lot, Vacant
- 851 Lumber Yard
- 774 Machine Shop
- 471 Mobile Home, Permanent Family Unit
- 452 Motel, Under 4 Stories, 3 to 20 Units
- 453 Motel, Under 4 Stories, 20 Units Plus
- 183 Motion Picture Theater
- 591 Office Building
- 535 Paint Store
- 545 Pawn Shop
- 596 Post Office
- 161 Restaurant
- 431 Rooming House, 4-8 Roomers
- 432 Rooming House, 9-15 Roomers
- 441 Rooming House, Over 15 Roomers, Yr Round
- 213 School, Elementary
- 214 School, Jr. High
- 215 School, High
- 575 Tire Store
- 773 Welding Shop

HAZARD CLASSES

1. Explosives
2. Gases
3. Flammable/Combustible Liquids
4. Flammable Solids/Substances
5. Oxidizing Substances
6. Poisonous/Infectious Substances
8. Corrosive Materials
10. Other Regulated Materials

PROVISIONAL PERMITS SUBJECT TO

- I - Inventory Statement
- F - Facility Map
- M - Monitoring System
- W - Monitoring Well
- S - Secondary Containment
- C - Storage Cabinet
- L - Monitoring and Spill Log
- X - Other

QUANTITY RANGES

RANGE

1. Gases (Cubic Feet)
2. <200
3. 200 to 2,000
4. 2,000 to 10,000
5. 10,000 to 20,000
6. >20,000

RANGE AMOUNTS

- Liquids (Gallons)
- <55
- 55 to 550
- 550 to 2,750
- 2,750 to 5,500
- >5,500

- Solids (Pounds)
- <500
- 500 to 5,000
- 5,000 to 25,000
- 25,000 to 50,000
- >50,000

Annual Hazardous Materials
Storage Permit Fee is
Calculated by Multiplying
Total Range by \$40.00

PERMIT TYPE ☐ FULL ☐ PROVISIONAL SUBJECT TO ☐

HAZARD CLASS/PERMIT QUANTITY RANGE

1	2	3	4	5
6	8	10	Short Form	

HAZMAT TIME + + + + =

HAZMAT DATE

OCC. INITIALS

30 Minutes - 1 , 1 Hour - 2** , 1.30 - 3 , 2 Hours - 4 , 2:30 - 5 , 3 Hours - 6

**Initial inspection minimum 1 hour

TIME + + + + =

DATE

OCC. INITIALS

TOTAL RANGE

HM PERMIT

HM INSP FEE

TOTAL HMS

NO FEE

INSP FEE

PERMIT FEE

TOTAL INSP

GRAND TOTAL

240-14
[REV. 7/84]

PROPERTY MANAGEMENT

1. Private tax paying property
2. Private non-tax paying property
3. Local, county government property
4. State, province government property, except military
5. Central, federal government property, except military
6. Foreign government property
7. Military property
9. Property Management not classified above
0. Property Management undetermined or not reported

SPRINKLERS

1. Complete
2. Partial

STANDPIPES

1. Wet
2. Dry
3. Comb.

ALARM SYSTEMS

1. Local
2. Auxiliary
3. Remote Station
4. Proprietary
5. Central Station
6. Household

SPECIAL SYSTEMS

1. Dry Chem.
2. Foam
3. Water
4. Halon
5. CO2
6. Explos.
7. Static
8. Other

PARTIAL NFPA OCCUPANCY CLASSIFICATION LIST

591 Administrative Office
311 Aged Persons Home W/Nursing
312 Aged Persons Home W/O Nursing
113 Amusement Hall, Place, Booth
422 Apartment 3-6 Units
423 Apartment 7-20 Units
424 Apartment 20+ Units
538 Appliance Repair, Shop W/O Sales
532 Appliance Store
182 Auditorium
573 Auto Body Repairing, Paint Shop, Repair Garage
877 Auto Salvage, Junk Yard
575 Auto Supply Store
716 Bakery
121 Ballroom, Dance Hall
592 Banks
163 Bar, Alcoholic Beverage
557 Barber Shop, Beauty Shop
112 Billiard Center, Pool Hall
332 Boarding Care Home, Nonaged Convalescent
541 Book Store
111 Bowling Alley
555 Building Supply Store
915 Building Vacant
173 Bus Terminal
754 Cabinet Shop
553 Camera Store
713 Cannery, Fruit, Vegetable

536 Carpet Store
761 Chemical Mfg. General
862 Chemical Storage, Hazardous
593 Chiropractor Office
131 Church
521 Clothing Store
162 Club, Night
142 Country Club, Golf Club
635 Computer Center
552 Cycle Shop
113 Dance Studio
321 Day Care Center/Over 4 Hours
211 Day Nursery School/4 Hours or Less
593 Dentist Office, Doctor's Office
581 Department Store, W/Furniture
583 Department Store, W/O Furniture
796 Dry Cleaning Plant
411 Dwelling, 1-Fam, Yr Round Use
888 Fire Station
547 Florist Shop
134 Funeral Parlor
531 Furniture Store
571 Gasoline Service Station, Public
891 General Storage Warehouse
545 Gift Shop
511 Grocery Store, Over 10,000 Sq Ft
512 Grocery Store, Under 10,000 Sq Ft
552 Gun Shop

121 Gymnasium
533 Hardware Store
331 Hospital
441 Hotel, Year-Round
564 Laundromat
591 Lawyer's Office
151 Library
514 Liquor Store
931 Lot, Vacant
851 Lumber Yard
774 Machine Shop
471 Mobile Home, Permanent Family Unit
452 Motel, Under 4 Stories, 3 to 20 Units
453 Motel, Under 4 Stories, 20 Units Plus
183 Motion Picture Theater
591 Office Building
535 Paint Store
545 Pawn Shop
596 Post Office
161 Restaurant
431 Rooming House, 4-8 Roomers
432 Rooming House, 9-15 Roomers
441 Rooming House, Over 15 Roomers, Yr Round
213 School, Elementary
214 School, Jr. High
215 School, High
575 Tire Store
773 Welding Shop

HAZARD CLASSES

1. Explosives
2. Gases
3. Flammable/Combustible Liquids
4. Flammable Solids/Substances
5. Oxidizing Substances
6. Poisonous/Infectious Substances
8. Corrosive Materials
10. Other Regulated Materials

PROVISIONAL PERMITS SUBJECT TO

- I - Inventory Statement
- F - Facility Map
- M - Monitoring System
- W - Monitoring Well
- S - Secondary Containment
- C - Storage Cabinet
- L - Monitoring and Spill Log
- X - Other

QUALITY RANGES

RANGE

Gases (Cubic Feet)
1 <200
2 200 to 2,000
3 2,000 to 10,000
4 10,000 to 20,000
5 >20,000

RANGE AMOUNTS

Liquids (Gallons)
<55
55 to 550
550 to 2,750
2,750 to 5,500
>5,500

Solids (Pounds)
<500
500 to 5,000
5,000 to 25,000
25,000 to 50,000
>50,000

Annual Hazardous Materials
Storage Permit Fee is
Calculated by Multiplying
Total Range by \$40.00

PERMIT TYPE. ☒ FULL ☐ PROVISIONAL SUBJECT TO

HAZARD CLASS/PERMIT QUANTITY RANGE

1 2 3 4 5
6 8 10 Short Form

HAZMAT TIME + + + + =

HAZMAT DATE

OCC. INITIALS

TOTAL RANGE

HM PERMIT

HM INSP FEE

TOTAL HMS

30 Minutes - 1 , 1 Hour - 2** , 1:30 - 3 , 2 Hours - 4 , 2:30 - 5 , 3 Hours - 6
**Initial inspection minimum 1 hour

TIME 2 + 1 + + + + = 3

DATE 2/1/83 3/1/83

OCC. INITIALS

NO FEE

INSP FEE

PERMIT FEE

TOTAL INSP

GRAND TOTAL

San Jose Fire Department
801 North 1st Street
San Jose, CA 95110

RECORD OF FIRE INSPECTION

TELEPHONE
(408) 277-

01	FILE NUMBER					
	0	0	0	3	2	6
1 2	3	-		4	8	

15708

STREET NUMBER		DIR		STREET NAME		TYPE		BUILDING UNIT	
01536		W		SAN CARLOS		ST			
9		13		14		15		30	
31		32		33		34		36	
37		39		40		42		44	
45		46		47		48		49	
50		51		52		53		54	
55		56		57		58		59	
60		61		62		63		64	
65		66		67		68		69	
70		71		72		73		74	
75		76		77		78		79	
80		81		82		83		84	
85		86		87		88		89	
90		91		92		93		94	
95		96		97		98		99	
100		101		102		103		104	
105		106		107		108		109	
110		111		112		113		114	
115		116		117		118		119	
120		121		122		123		124	
125		126		127		128		129	
130		131		132		133		134	
135		136		137		138		139	
140		141		142		143		144	
145		146		147		148		149	
150		151		152		153		154	
155		156		157		158		159	
160		161		162		163		164	
165		166		167		168		169	
170		171		172		173		174	
175		176		177		178		179	
180		181		182		183		184	
185		186		187		188		189	
190		191		192		193		194	
195		196		197		198		199	
200		201		202		203		204	
205		206		207		208		209	
210		211		212		213		214	
215		216		217		218		219	
220		221		222		223		224	
225		226		227		228		229	
230		231		232		233		234	
235		236		237		238		239	
240		241		242		243		244	
245		246		247		248		249	
250		251		252		253		254	
255		256		257		258		259	
260		261		262		263		264	
265		266		267		268		269	
270		271		272		273		274	
275		276		277		278		279	
280		281		282		283		284	
285		286		287		288		289	
290		291		292		293		294	
295		296		297		298		299	
300		301		302		303		304	
305		306		307		308		309	
310		311		312		313		314	
315		316		317		318		319	
320		321		322		323		324	
325		326		327		328		329	

NOTICE OF FIRE AND SAFETY HAZARDS AND/OR FIRE PERMITS REQUIRED:

You are hereby notified that an inspection of your premises has disclosed that the following Fire Permits are required and/or that corrections are required for the following violations of the following provisions of Title 19, Title 24 or Title 25 of the California Administrative Code, the California Health and Safety Code, or the Municipal Fire Prevention Code of San Jose:

[illegible]

ORDER TO COMPLY:

As such conditions are contrary to law, you are hereby required to correct said conditions immediately upon receipt of this notice. An inspection to determine whether or not you have complied with this notice will be conducted within _____ days.

Failure to comply with the foregoing order before the date of such reinspection may render you liable to the penalties provided by law for such violations.

Charlene Occipinti
OCCUPANT

X Samar
INSPECTING OFFICER

43	T I C O S T A C O S # 2	57
	BUSINESS NAME	
65	A N N E T T E H E V L A	79
	OWNER/OCCUPANT	

BUSINESS PHONE 2 9 5 3 7 4 0 NFPA 901 1973
58 64
OWNER PHONE 15708
FILE COPY
FORM NO. 240-14 REV. 6/82

#45 PROPERTY MANAGEMENT

1. Private tax paying property
2. Private non-tax paying property
3. Local, county government property
4. State, province government property, except military
5. Central, federal government property, except military
6. Foreign government property
7. Military property
8. Property Management not classified above
9. Property Management undetermined or not reported

#47 CONSTRUCTION TYPE

NFPA TYPE

UBC TYPE

I

III (III)

II, IV (IHR)

IV (N)

III (IHR)

III (N)

V (IHR)

V (N)

#48 SPRINKLERS

1. Complete
2. Partial
3. Comb.
4. Wet
5. Dry
6. Comb.

#52 HYDRANTS

Nearest Usable Pub. Hydrant

1. Within 500 ft

2. Within 1000 ft

3. Over 1000 ft

#54 ALARM SYSTEMS

1. Local
2. Auxiliary
3. Remote Sta.
4. Proprietary
5. Central Station
6. Household

NFPA OCCUPANCY CLASSIFICATION

- 162 Club, Night
- 142 Country Club, Golf Club
- 113 Dance Studio
- 321 Day-Care Center/Over 4 hours
- 211 Day Nursery School/4 hrs. or less
- 593 Dentist Office, doctor's office
- 796 Dry cleaning plant
- 411 Dwelling, 1-fam., yr. round use
- 134 Funeral Parlor
- 571 Gasoline Service Station, public
- 552 Gun Shop
- 121 Gymnasium
- 331 Hospital
- 151 Library
- 851 Lumber Yard
- 774 Machine Shop
- 471 Mobile Home, permanent family unit
- 183 Motion Picture Theater
- 591 Office Building
- 535 Paint Store
- 161 Restaurant
- 213 School Elementary
- 214 School, Jr. High
- 215 School, High
- 575 Tire Store
- 773 Welding Shop

#53 SPECIAL SYSTEMS

1. Dry Chem.
5. CO₂
6. Explos.
7. Static
8. Other
4. Halon
3. Water

#55 WATCHMAN

✓ Check box if yes

#50 EXTINGUISHERS

1. Adequate
2. Inadequate
1. Full-time
2. Part-time

#51 FIRE BRIGADE

Concrete & 2 hr or 3 hr protected steel, usually hosp. and hi rise
Brick, block, tilt up walls & heavy timber supports, 8x8 col. 6x10 beam
Brick, block, tilt up or metal walls & prot. steel supports, prot. metal roof
Same as #3 except supports & roof not protected, some service stations
Brick, block, tilt up walls & 1 hr prot. wood supports, 1 hr prot. wood roof
Same as #5 except supports & roof not protected most LG shopping centers
5/8" sheetrock or 3/4" plaster int. stucco ext. or sheetrock & brick, wood, veneer
Wood frame bldg. less than 5/8" sheet rock, most homes, apts., offices etc.



Bureau of Fire Prevention
801 N. 1st Street, Rm. 100
San Jose, CA 95110
(408) 277-4656

RECORD OF BILLING
FOR FIRE INSPECTION

FILE NO.

Street Number	DIR	Street Name	Type	Unit

Business Name

Business Owner

Billing will be mailed to same address recorded on Business License.
If change wanted, permittee to call Business License - 277-4985.

IF NEW and billing address is not the inspection address, record here:
OR
NO B/L

St.No.	Street Name	City	State	Zip
--------	-------------	------	-------	-----

BILLING CODE: 30 Minutes = 1 2 Hours = 4 ** Initial Inspection: \$50./hour or fraction thereof with a 1 hour minimum.
1 Hour = 2** 2:30 = 5 Thereafter: \$25.00/half hour or fraction thereof
1:30 = 3 3 Hours = 6

TIME	Initial Insp.**	2nd	3rd	4th	5th	6th	=	TOTAL INSP. TIME
	<input type="text" value="2"/>	<input type="text"/>	<input type="text"/>	<input type="text"/>	<input type="text"/>	<input type="text"/>		<input type="text" value="2"/>
DATE	<input type="text" value="12/27/83"/>	<input type="text"/>	<input type="text"/>	<input type="text"/>	<input type="text"/>	<input type="text"/>		X \$25.00 + Permit Fees
OCCUPANT INITIALS*	<u>Charlene Occhipinti</u>							

*YOUR INITIALS VERIFY THE CHARGE FOR INSPECTION TIME AND PERMIT FEES

INSPECTOR'S NOTES:

PERMITS:

☐ Add/
Delete

☐ One Time
Only

☐ No
Fee

☐ Fee

Insp. Fee

Permit Fee

Total Fee

Inspecting Officer



San Jose Fire Department
801 North 1st Street
San Jose, CA 95110

RECORD OF FIRE INSPECTION

TELEPHONE
(408) 277-

01
FILE NUMBER
0000326

STREET NUMBER		DIR	STREET NAME		TYPE		BUILDING-UNIT		
01536		W	SAN CARLOS		ST				
121681							00030		
HYDRANT		SPECIAL SYSTEM		ALARM SYSTEM		WATCH MAN		YEAR OF CONSTRUCTION	
1									
52		53		54		55		56 57	
58		59		60		61		62	
63		64		65		66		67	
68		69		70		71		72	

02	DATE	01-26-83	TIME	0200	ACT	01	3	INSPECTOR NO.	00000	120774	NEW
1	2	9	14	15	18	19	20	21	22	32	69

NOTICE OF FIRE AND SAFETY HAZARDS AND/OR FIRE PERMITS REQUIRED:

You are hereby notified that an inspection of your premises has disclosed that the following Fire Permits are required and/or that corrections are required for the following violations of the following provisions of Title 19, Title 24 or Title 25 of the California Administrative Code, the California Health and Safety Code, or the Municipal Fire Prevention Code of San Jose:

CTGY	CODE	TYPE	COUNT	DESCRIPTION	APPR.
	FPC27.2	P		PLACE OF ASSEMBLY PERMIT	
43	T19 597.1(a)	V02		FIRE EXTINGUISHERS SHALL BE SERVICE ONCE A YEAR.	
49	UFC 10-313	V02		AUTO. FIRE SYSTEMS OVER COOKING RANGE ARE DUE FOR SERVICE	
NOTE:					
CHANGE OF OWNER & BUSINESS NAME.					
12/9/82					

ORDER TO COMPLY:

As such conditions are contrary to law, you are hereby required to correct said conditions immediately upon receipt of this notice. An inspection to determine whether or not you have complied with this notice will be conducted within 30 days.

Failure to comply with the foregoing order before the date of such reinspection may render you liable to the penalties provided by law for such violations.

X R. Ramirez
OCCUPANT

X [Signature]
INSPECTING OFFICER

BUSINESS NAME		JALISCO TACO	
OWNER/OCCUPANT		TICOS TACOS	

BUSINESS PHONE	2953740	NFPA	901 1973
OWNER PHONE		FILE COPY	

#45 PROPERTY MANAGEMENT

1. Private tax paying property
2. Private non-tax paying property
3. Local, county government property
4. State, province government property, except military
5. Central, federal government property, except military
6. Foreign government property
7. Military property
8. Property Management not classified above
9. Property Management undetermined or not reported

#47 CONSTRUCTION TYPE

NFPA TYPE

UBC TYPE

1. Fire Resistant
2. Heavy Timber
3. Prot Non-Comb
4. Unprot Non-Comb
5. Prot Ordinary
6. Unprot Ordinary
7. Prot Wood Frame
8. Unprot Wood Frame

#48 SPRINKLERS

1. Complete
2. Partial

#49 STANDPIPES

1. Wet
2. Dry
3. Comb.

#50 EXTINGUISHERS

1. Adequate
2. Inadequate

#51 FIRE BRIGADE

1. Full-time
2. Part-time

#52 HYDRANTS

Nearest Usable Pub. Hydrant

1. Within 500 ft
2. Within 1000 ft
3. Over 1000 ft

#54 ALARM SYSTEMS

1. Local
2. Auxiliary
3. Remote Sta.
4. Proprietary
5. Central Station
6. Household

NFPA OCCUPANCY CLASSIFICATION

✓ Check box if yes

#55 WATCHMAN

1. Dry Chem.
2. Foam
3. Water
4. Halon
5. CO₂
6. Explos.
7. Static
8. Other

#53 SPECIAL SYSTEMS

1. Within 500 ft
2. Within 1000 ft
3. Over 1000 ft
4. Within 500 ft
5. Within 1000 ft
6. Over 1000 ft
7. No usable hydrant

591. Administrative Office
311. Aged Persons Home W/Nursing
312. Aged Persons Home W/O Nursing
113. Amusement Hall, Place, Booth
422. Apartment 3-6 Units
423. Apartment 7-20 Units
424. Apartment 20+ Units
182. Auditorium
573. Auto Body Repairing, Paint Shop,
877. Auto Salvage, Junk Yard
716. Bakery
121. Ballroom, Dance Hall
163. Bar, Alcoholic Beverage
112. Billiard Center, Pool Hall
332. Boarding Care Home, nonaged convales.
541. Book Store
111. Bowling Alley
173. Bus Terminal
754. Cabinet Shop
713. Cannery, fruit, vegetable
536. Carpet Store
761. Chemical Mfg. General
862. Chemical Storage, Hazardous
131. Church

162. Club, Night
142. Country Club, Golf Club
113. Dance Studio
321. Day Care Center/Over 4 hours
211. Day Nursery School/4 hrs. or less
593. Dentist Office, doctor's office
796. Dry cleaning plant
411. Dwelling, 1-fam., yr. round use
134. Funeral Parlor
571. Gasoline Service Station, public
552. Gun Shop
121. Gymnasium
331. Hospital
151. Library
851. Lumber Yard
774. Machine Shop
471. Mobile Home, permanent family unit
183. Motion Picture Theater
591. Office Building
535. Paint Store
161. Restaurant
213. School Elementary
214. School, Jr. High
215. School, High
575. Tire Store
773. Welding Shop



801 N. FIRST STREET
SAN JOSE, CA 95110
(408) 277-4656

CITY OF SAN JOSE
RECORD OF FIRE INSPECTION

20	FILE NUMBER
	000324

INSPECTION ADDRESS	STREET NUMBER	DIR	STREET NAME	TYPE	BUILDING-UNIT
	1536	W	SAN CARLOS	ST	

OWNER ANNETTE HEVIA
JESS MORADO

BUSINESS NAME TICOS TACOS #2
JALISCO TACO

BILLING ADDRESS Same
or if Permittee has a B/L, bill will be sent to same address. If change wanted, permittee to call B/L, 277-4985.

BILLING CODE: *	30 Minutes = 1	3 Hours = 6	**Initial Insp: Minimum Fee \$50-1st hour or fraction thereof.
	1 Hour = 2**	3:30 = 7	Thereafter: \$25.00/half hour or fraction thereof.
	1:30 = 3	4 Hours = 8	
	2 Hours = 4	4:30 = 9	
	2:30 = 5	5 Hours = 10	

INITIAL INSP.	2ND INSP.	3RD INSP.	4TH INSP.	5TH INSP.	6TH INSP.	7TH INSP.	TOTAL INSP.
** 2	+	* 1	+	*	+	*	= 3

DATE 01/9/82 1/26/83

OCCUPANT NAME Linda Ramirez

NEW OWNER
NEW BUSINESS
NEW DUE DATE

PERMITS: ☐ ADD/
DELETE ☐ ONE TIME
ONLY ☐ NO
PERMIT

Fee

[Signature]
INSPECTING OFFICER

OFFICIAL USE	
INSP. FEE	<u>75</u>
PERMIT FEE	<u>40</u>
TOTAL FEE	<u>115</u>

#45 PROPERTY MANAGEMENT

1. Private tax paying property
2. Private non-tax paying property
3. Local, county government property
4. State, province government property, except military
5. Central, federal government property, except military
6. Foreign government property
7. Military property
8. Property Management not classified above
9. Property Management undetermined or not reported

#47 CONSTRUCTION TYPE

UBC TYPE

NFPA TYPE

1. Fire Resistant
2. Heavy Timber
3. Prot Non-Comb
4. Unprot Non-Comb
5. Prot Ordinary
6. Unprot Ordinary
7. Prot Wood Frame
8. Unprot Wood Frame

#48 SPRINKLERS

1. Complete
2. Partial

1. Wet
2. Dry
3. Comb.

#49 STANDPIPES

- I
- II, IV (IIR)
- III (IIT)
- IV (N)
- III (IIR)
- III (N)
- V (IIR)
- V (N)

#46 PROPERTY TYPE

1. Bldg. 1-2 uses
2. Bldg. multiple uses
3. Stadium, arena, open patio, trestle, parking garage, etc.
4. Tent or air supported
5. Stockyards, corrals, picnic grounds, etc.
6. Mobile homes, recreation vehicles

#50 EXTINGUISHERS

1. Adequate
2. Inadequate

#51 FIRE BRIGADE

1. Full-time
2. Part-time

#53 SPECIAL SYSTEMS

1. Dry Chem.
2. Foam
3. Water
4. Halon
5. CO₂
6. Explos.
7. Static
8. Other

#55 WATCHMAN

✓ Check box if yes

#54 ALARM SYSTEMS

1. Local
2. Auxiliary
3. Remote Sta.
4. Proprietary
5. Central Station
6. Household

#52 HYDRANTS

1. Within 500 ft
2. Within 1000 ft
3. Over 1000 ft

Nearest Usable Pub. Hydrant

4. Within 500 ft
5. Within 1000 ft
6. Over 1000 ft
7. No usable hydrant

NFPA OCCUPANCY CLASSIFICATION

- 162 Club, Night
- 142 Country Club, Golf Club
- 113 Dance Studio
- 321 Day Care Center/Over 4 hours
- 211 Day Nursery School/4 hrs. or less
- 593 Dentist Office, doctor's office
- 796 Dry cleaning plant
- 411 Dwelling, 1-fam., yr. round use
- 134 Funeral Parlor
- 571 Gasoline Service Station, public
- 552 Gun Shop
- 121 Gymnasium
- 331 Hospital
- 151 Library
- 851 Lumber Yard
- 774 Machine Shop
- 471 Mobile Home, permanent family unit
- 183 Motion Picture Theater
- 591 Office Building
- 535 Paint Store
- 161 Restaurant
- 213 School Elementary
- 214 School, Jr. High
- 215 School, High
- 575 Tire Store
- 773 Welding Shop
- 591 Administrative Office
- 311 Aged Persons Home W/Nursing
- 312 Aged Persons Home W/O Nursing
- 113 Amusement Hall, Place, Booth
- 422 Apartment 3-6 Units
- 423 Apartment 7-20 Units
- 424 Apartment 20+ Units
- 182 Auditorium
- 573 Auto Body Repairing, Paint Shop
- 877 Auto Salvage, Junk Yard
- 716 Bakery
- 121 Ballroom, Dance Hall
- 163 Bar, Alcoholic Beverage
- 112 Billiard Center, Pool Hall
- 332 Boarding Care Home, nonaged convales.
- 541 Book Store
- 111 Bowling Alley
- 173 Bus Terminal
- 754 Cabinet Shop
- 713 Cannery, fruit, vegetable
- 536 Carpet Store
- 761 Chemical Mfg. General
- 862 Chemical Storage, Hazardous
- 131 Church



SAN JOSE FIRE DEPARTMENT
476 PARK AVENUE
SAN JOSE, CA 95110

CITY OF SAN JOSE
RECORD OF FIRE INSPECTION
TELEPHONE
(408) 277-4656

20	FILE NUMBER
	0,0,0,3,2,6

INSPECTION ADDRESS	STREET NUMBER	DIR	STREET NAME	TYPE	BUILDING-UNIT
	0,1,5,3,6	W	SAN CARLOS	ST	

OWNER JESSE MORADO

BUSINESS NAME JALISCO TACO BAR

BILLING ADDRESS	STREET NUMBER	DIR	STREET NAME	TYPE
	0,1,5,3,6	W	SAN CARLOS	ST

APARTMENT NUMBER	CITY	STATE	ZIP CODE
	SAN JOSE	CA	0,0,0,9,5,1,2,6

1ST INSP.	2ND INSP.	3RD INSP.	4TH INSP.	5TH INSP.	6TH INSP.	7TH INSP.	TOTAL INSP.
* <input type="checkbox"/> +	* <input type="checkbox"/> +	* <input type="checkbox"/> +	* <input type="checkbox"/> +	* <input type="checkbox"/> +	* <input type="checkbox"/> +	* <input type="checkbox"/> =	<input type="checkbox"/>
30 MIN. = 1	1 HR 30 MIN. = 3	2 HRS 30 MIN. = 5	3 HRS 30 MIN. = 7	4 HRS 30 MIN. = 9			
1 HR = 2	2 HRS = 4	3 HRS = 6	4 HRS = 8	5 HRS = 10			

DATE	<input type="text" value="12-16-81"/>	<input type="text"/>	<input type="text"/>	<input type="text"/>	<input type="text"/>	<input type="text"/>	<input type="text"/>	RATE / HALF HOUR
								* 25 (SJM 17.12.170)

OCCUPANT NAME Jesse Morado

NEW OWNER _____
NEW BUSINESS _____
NEW DUE DATE _____

PERMITS: ☐ ADD/DELETE ☐ ONE TIME ONLY ☐ NO PERMIT

OFFICIAL USE ONLY

INSP. FEE	* <input type="text" value="25"/>
PERMIT FEE	* <input type="text" value="30"/>
TOTAL FEE	* <input type="text" value="55"/>

Amells
INSPECTING OFFICER

01		FILE NUMBER	
		000326	
1	2	3	8

ADDRESS

STREET NUMBER		DIR		STREET NAME		TYPE		BUILDING - UNIT											
01536		W		SAN CARLOS		ST													
9	13	14	15			30	31	32	33 36										
URC OCCUPANCY		NFPA OCCUPANCY		COMPLEX		MANAGEMENT		PROP TYPE		CONST TYPE		SPRINKLERS		STAND PIPES		EXTINGUISHERS		FIRE BRIGADE	
A3		163						1		6						1			
37	39	40	42	43	44	45	46	47	48	49	50	51							
SPECIAL SYSTEM		ALARM SYSTEM		WATCH MAN		YEAR OF CONST		SQ FT OF GROUND FLOOR		HEIGHT IN STORIES		FREQUENCY		DIST					
										01		12		3					
63	64	65	66	67	68	69	70	71	72	73	74	75	76	77	78				

0.2		DATE 07/20/81		TIME 0030		ACT 02		DIST. 3		INSPECTOR NO. 60032		NEW	
1	2	9	14	15	18	19	20	21	22	26			69

NOTICE OF FIRE & SAFETY HAZARDS AND/OR FIRE PERMITS REQUIRED:

You are hereby notified that an inspection of your premises has disclosed that the following Fire Permits are required and/or that corrections are required for the following violations of the following provisions of Title 19, Title 24 or Title 25 of the California Administrative Code, the California Health and Safety Code, or the Municipal Fire Prevention Code of San Jose:

[illegible]

ORDER TO COMPLY:

As such conditions are contrary to law, you are hereby required to correct said conditions immediately upon receipt of this notice. An inspection to determine whether or not you have complied with this notice will be conducted within _____ days.

Failure to comply with the foregoing order before the date of such reinspection may render you liable to the penalties provided by law for such violations.

Failure to comply with the
liable to the penalties provide

☒ Henry Morales
OCCUPANT

before the date of such reinspection may render you
violations.

X Marcia
INSPECTING OFFICER

46	J. MORA DO	BUSINESS NAME	57
65	JAGIS CO. TACO	OWNER/OCCUPANT	79

BUSINESS
PHONE

OWNER
PHONE

NFPA 901 1973

FILE COPY

FORM NO. 240-14 REV 7/75

FIRE BRIGADE:

- 1. Full-time
- 2. Part-time

STANDPIPES:

- 1. Wet
- 2. Dry
- 3. Comb.

SPRINKLERS:

- 1. Complete
- 2. Partial

ALARM SYSTEMS:

- 1. Local
- 2. Auxiliary
- 3. Remote Sta.
- 4. Proprietary
- 5. Central Station
- 6. Household

SPECIAL SYSTEMS:

- 1. CO₂
- 2. Dry chem.
- 3. Foam
- 4. Halon
- 5. Other

PROPERTY TYPE:

- 1. Bldg. 1-2 occupancy
- 2. Bldg. Multi-occup.
- 3. Stadium, arena open
- 4. patio, terrace, parking
- 5. garage, etc.
- 6. Tent or air supported
- 7. Stockyards corrals,
- 8. picnic grounds, etc.
- 9. Mobile homes,
- 10. recreation vehicles

Check if yes, Blank if no

HYDRANTS:

- Nearest usable pub. hydrant:
- Within 500 ft. = 1
- Within 1000 ft. = 2
- Over 1000 ft. = 3

- Nearest usable priv. hydrant:
- Within 500 ft. = 3
- Within 1000 ft. = 4
- Over 1000 ft. = 5
- No usable hydr. = 7

TYPE OF CONSTRUCTION:

- 1. Fire resistive
 - 2. Heavy timber
 - 3. Precast non-comb.
 - 4. Unprotected non-comb.
 - 5. Precast ordinary
 - 6. Unprotected ordinary
 - 7. Precast wood frame
 - 8. Unprotected wood frame
- concrete & 2nd or 3rd protected steel usually hospitals or nursing
(brick, block, tilt-up walls & heavy timber supports, and col. ex'd
beams)
(brick, block, tilt-up or metal walls & precast steel supports, precast
metal roof)
(same as #3 except supports and roof not protected, some service
stations)
(brick, block, tilt-up walls & the precast wood supports, 1st precast wood
roof)
(same as #5 except supports and roof not protected, most LG shops
concrete)
(5/8" sheetrock or 3/4" plaster int. surface ext. or sheetrock &
brick/wood VI
wood frame bldg less than 5/8" sheetrock, most homes, apart. offices,
etc.)

NFPA OCCUPANCY CLASSIFICATION:

Administrative Office	591	Church	131
Aged Persons Home W/Nursing	311	Club, Night	162
Aged Persons Home W/O Nursing	312	Country club, golf club	142
Amusement Hall, Place, Booth	113	Dance studio	113
Auditorium	182	Day care center/over 4 hours	321
Auto Body Repairing, Paint Shop,	573	Day nursery school/4 hrs or less	211
Repair Garage	877	Dentist's office, doctor's office	593
Auto Salvage, Junk Yard	716	Dry cleaning plant	796
Bakery	411	Dwelling, 1-family, year round use	411
Ballroom, Dance Hall	121	Funeral Parlor	134
Bar, Alcoholic Beverage	163	Gasoline Service station/public	571
Billiard Center, Pool Hall	112	Gun shop	552
Boarding Care Home, unaged convales	332	Gymnasium	121
Book Store	541	Hospital	331
Bowling Alley	111	Library	151
Bus Terminal	173	Lumber yard	851
Cabinet Shop	754	Machine shop	774
Cannery, fruit, vegetable	713	Mobile home, permanent family unit	471
Carpet Store	536	Motion picture theatre	183
Chemical Mfg. General	761	Paint store	535
Chemical Storage, Hazardous	862	Restaurant	161
		Tire store	575
		Welding shop	773

SPRINKLERS:

1. Complete
2. Partial

STANDPIPES:

1. Wet
2. Dry
3. Comb.

FIRE BRIGADE:

1. Full-time
2. Part-time

HYDRANTS:

Nearest usable pub. hydrant:

- Within 500 ft. = 1
- Within 1000 ft. = 2
- Over 1000 ft. = 3

Nearest usable priv. hydrant:

- Within 500 ft. = 3
- Within 1000 ft. = 4
- Over 1000 ft. = 5
- No usable hydr. = 7

SPECIAL SYSTEMS:

1. CO₂
2. Dry chem.
3. Foam
4. Halon
5. Other

ALARM SYSTEMS:

1. Local
2. Auxiliary
3. Remote Sta
4. Proprietary
5. Central Station
6. Household

PROPERTY TYPE:

1. Bldg 1-2 occupancy
2. Bldg. Multi-occup.
3. Stadium, arena, open patio, restle, parking garage, etc.
4. Tent or air supported
5. Stockyards, corrals, picnic grounds, etc.
6. Mobile homes, recreation vehicles

TYPE OF CONSTRUCTION:

1. Fire resistive
 2. Heavy timber
 3. Prot non-comb
 4. Unprot non-comb
 5. Prot ordinary
 6. Unprot ordinary
 7. Prot wood frame
 8. Unprot wood frame
- (concrete & 2hr or 3hr protected steel usually hospitals or hotels)
(brick, block, masonry walls & heavy timber supports, 6x6 col 6x10 beam)
(brick, block, masonry walls & prot steel supports, prot metal roof)
(same as #3 except supports and roof not protected, some service stations)
(brick, block, masonry walls & 1hr prot wood roof)
(same as #5 except supports and roof not protected, most LG shops centers)
(5/8" sheetrock or 3/4" plaster int stucco ext or sheetrock & brick/wood VI)
(wood frame bldg less than 5/8" sheetrock, most homes, auto offices, etc)

NFPA OCCUPANCY CLASSIFICATION:

591	Church
311	Club, Night
312	Country club, golf club
113	Dance studio
182	Day care center/over 4 hours
573	Day nursery school/4 hrs or less
877	Dentist's office, doctor's office
716	Dry cleaning plant
121	Dwelling, 1-family, year round use
163	Funeral Parlor
112	Gasoline Service station, public
332	Gun shop
541	Gymnasium
111	Hospital
173	Library
754	Lumber yard
713	Machine shop
536	Mobile home, permanent family unit
761	Motion picture theatre
862	Paint store
761	Restaurant
773	Tire store
575	Welding shop

Administrative Office
Aged Persons Home W/Nursing
Aged Persons Home W/O Nursing
Amusement Hall, Place, Booth
Auditorium
Auto Body Repairing, Paint Shop
Repair Garage
Auto Salvage, Junk Yard
Bakery
Ballroom, Dance Hall
Bar, Alcoholic Beverage
Billiard Center, Pool Hall
Boarding-Care Home, nonaged convales
Book Store
Bowling Alley
Bus Terminal
Cabinet Shop
Cannery, fruit, vegetable
Carpet Store
Chemical Mfg. General
Chemical Storage, Hazardous

SAN JOSE FIRE DEPARTMENT
476 PARK AVENUE
SAN JOSE, CA. 95110

RECORD OF FIRE INSPECTION

TELEPHONE
(408) 277-

01		FILE NUMBER					
0	1	0	0	0	3	2	6
1	2	3					8

STREET NUMBER										DIR	STREET NAME										TYPE		BUILDING - UNIT	
01536										W	S A N C A R L O S										S T			
9 13 14 15																					30 31 32		33 36	
UBC OCCUPANCY			NFPA OCCUPANCY			COMPLEX			MANAGEMENT		PROP TYPE		CONST TYPE		SPRINKLERS		STAND PIPES		EXTINGUISHERS		FIRE BRIGADE		00032	
A 3			1 6 3						1		1		6						2					
37 39 40			42 43 44					45		46		47		48		49		50		51				
HYDRANT		1		SPECIAL SYSTEM		ALARM SYSTEM		WATCH MAN		YEAR OF CONST.		50 FT. OF GROUND FLOOR		HEIGHT IN STORIES		0 1		FREQUENCY		1 2		DIST.		
52				53		54		55		56 57		58 63		64 65		66 67		68						
0 2		DATE				TIME				ACT		DIST		INSPECTOR NO.				NEW						
1 2		0 2 0 8 8 0				0 0 3 0				19 20		21		0 0 2 5 2				69						
9		14				15				19 20		21		22 26										

NOTICE OF FIRE & SAFETY HAZARDS AND/OR FIRE PERMITS REQUIRED:

You are hereby notified that an inspection of your premises has disclosed that the following Fire Permits are required and/or that corrections are required for the following violations of the following provisions of Title 19, Title 24 or Title 25 of the California Administrative Code, the California Health and Safety Code, or the Municipal Fire Prevention Code of San Jose:

[illegible]

ORDER TO COMPLY:

As such conditions are contrary to law, you are hereby required to correct said conditions immediately upon receipt of this notice. An inspection to determine whether or not you have complied with this notice will be conducted within _____ days.

Failure to comply with the foregoing order before the date of such reinspection may render you liable for the penalties provided by law for such violations.

~~OCCUPANT~~

INSPECTING OFFICER

J M O R A D D
43 J A L I S C U T A C O 57
65 OWNER/OCCUPANT 79

BUSINESS
PHONE

OWNER
PHONE

2 9 5 3 7 4 0

NFPA 901 1973

FILE COPY

FORM NO. 240-14 REV. 7/75

SPRINKLERS:

1. Complete
2. Partial

STANDPIPES:

1. Wet
2. Dry
3. Comb.

FIRE BRIGADE:

1. Full-time
2. Part-time

HYDRANTS:

Nearest usable pub. hydrant:

- Within 500 ft. = 1
- Within 1000 ft. = 2
- Over 1000 ft. = 3

Nearest usable priv. hydrant:

- Within 500 ft. = 3
- Within 1000 ft. = 4
- Over 1000 ft. = 5
- No usable hydr. = 7

TYPE OF CONSTRUCTION:

1. Fire resistive
 2. Heavy timber
 3. Prot. non-comb
 4. Unprot. non-comb
 5. Prot. ordinary
 6. Unprot. ordinary
 7. Prot. wood frame
 8. Unprot. wood frame
- (concrete & 2hr or 3hr protected steel usually hospitals or houses)
(brick, block, tiltup walls & heavy timber supports, 6x10 beam)
(brick, block, tiltup or metal walls & prot. steel supports, prot. metal roof)
(same as #3 except supports and roof not protected, some service stations)
(brick, block, tiltup walls & 1 1/2 hr prot. wood supports, 1 hr prot. wood roof)
(same as #5 except supports and roof not protected, most LG shops centers)
(5/8" sheetrock or 3/4" plaster int. stucco ext. or sheetrock & brick/wood VI)
(wood frame bldg. less than 5/8" sheetrock, most homes, apt. offices, etc.)

NFPA OCCUPANCY CLASSIFICATION:

591	Church
311	Club, Night
312	Country club, golf club
113	Dance studio
182	Day care center/over 4 hours
573	Day nursery school/4 hrs or less
877	Dentist's office, doctor's office
716	Dwelling, 1-family, year round use
121	Funeral Parlor
163	Gasoline Service station, public
112	Gun shop
332	Gymnasium
541	Hospital
111	Library
173	Lumber yard
754	Machine shop
713	Mobile home, permanent family unit
536	Motion picture theatre
761	Paint store
862	Restaurant
575	Tire store
773	Welding shop

Administrative Office
Aged Persons Home W/Nursing
Aged Persons Home W/O Nursing
Amusement Hall, Place, Booth
Auditorium
Auto Body Repairing, Paint Shop
Repair Garage
Auto Salvage, Junk Yard
Bakery
Ballroom, Dance Hall
Bar, Alcoholic Beverage
Billiard Center, Pool Hall
Boarding Care Home, nonaged convales
Book Store
Bowling Alley
Bus Terminal
Cabinet Shop
Cannery, fruit, vegetable
Carpet Store
Chemical Mfg. General
Chemical Storage, Hazardous

PROPERTY TYPE:

1. Bldg. 1-2 occupancy
2. Bldg. Multi-occup.
3. Stadium, arena, open patio, trestle, parking garage, etc.
4. Tent or air supported stockyards, corrals, picnic grounds, etc.
5. Mobile homes, recreation vehicles

SPECIAL SYSTEMS:

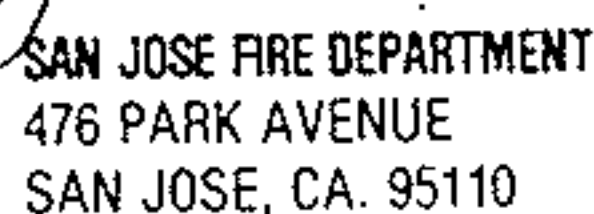
1. CO₂
2. Dry chem.
3. Foam
4. Halon
5. Other

ALARM SYSTEMS:

1. Local
2. Auxiliary
3. Remote Sta.
4. Proprietary
5. Central Station
6. Household

WATCHMAN:

Check if yes, Blank if no




TELEPHONE
(408) 277- 4654

01		FILE NUMBER					
		000326					
1	2	3					8

ADDRESS

011979



ADDRESS

011979

SAN 0001, SAN 0010

STREET NUMBER		DIR	STREET NAME		TYPE		BUILDING - UNIT	
01536	13	W	SAN CARLOS		30	31	32	33 36

UBC OCCUPANCY	NFPA OCCUPANCY	COMPLEX	MANAGEMENT	PROP TYPE	CONST TYPE	SPRINKLERS	STAND PIPES	EXTINGUISHERS	FIRE BRIGADE
A-3	163			1	6			2	
37	39	40	42	43	44	45	46	47	48

HYDRANT	SPECIAL SYSTEM	ALARM SYSTEM	WATCH MAN	YEAR OF CONST.	SO. FT. OF GROUND FLOOR	HEIGHT IN STORIES	FREQUENCY	DIST.
1						01	12	3
52	53	54	55	56	57	58	63	68

DATE		TIME		ACT	DIST.	INSPECTOR NO.	NEW
02	120779	0045	01	3	00032	120774	69
1	9	15	18	19	20	21	22

NOTICE OF FIRE & SAFETY HAZARDS AND/OR FIRE PERMITS REQUIRED:

You are hereby notified that an inspection of your premises has disclosed that the following Fire Permits are required and/or that corrections are required for the following violations of the following provisions of Title 19, Title 24 or Title 25 of the California Administrative Code, the California Health and Safety Code, or the Municipal Fire Prevention Code of San Jose:

[illegible]

ORDER TO COMPLY:

As such conditions are contrary to law, you are hereby required to correct said conditions immediately upon receipt of this notice. An inspection to determine whether or not you have complied with this notice will be conducted within 21 days.

Failure to comply with the foregoing order before the date of such reinspection may render you liable to the penalties provided by law for such violations.

X
OCCUPANT

X A. J. Smith
INSPECTING OFFICER

J	M	O	R	A	D	O	
43	J	A	L	I	S	C	57
65							79

BUSINESS
PHONE
OWNER
PHONE-

NFPA 901 1973
FILE COPY

FORM NO. 240-14 REV 7/75

SPRINKLERS:

1. Complete
2. Partial

STANDPIPES:

1. Wet
2. Dry
3. Comb.

FIRE BRIGADE:

1. Full-time
2. Part-time

HYDRANTS:

Nearest usable pub. hydrant:

- Within 500 ft. = 1
Within 1000 ft. = 2
Over 1000 ft. = 3

Nearest usable priv. hydrant:

- Within 500 ft. = 3
Within 1000 ft. = 4
Over 1000 ft. = 5
No usable hydr. = 7

SPECIAL SYSTEMS:

1. CO₂
2. Dry chem.
3. Foam
4. Halon
5. Other

ALARM SYSTEMS:

1. Local
2. Auxiliary
3. Remote Sta.
4. Proprietary
5. Central Station
6. Household

WATCHMAN:

Check if yes, Blank if no

PROPERTY TYPE:

1. Bldg. 1-2 occupancy
2. Bldg. Multi-occup.
3. Stadium, arena, open
4. Tent or air supported
5. Stockyards, corrals,
6. Mobile homes,
- recreation vehicles

TYPE OF CONSTRUCTION:

1. Fire resistive
 2. Heavy timber
 3. Prot non-comb
 4. Unprot non-comb
 5. Prot ordinary
 6. Unprot ordinary
 7. Prot wood frame
 8. Unprot wood frame
- (concrete & 2hr or 3hr protected steel usually hospitals or nursing
bldgs, block, tiltup walls & heavy timber supports, 8x8 col. 6x10
beam)
(brick, block, tiltup or metal walls & prot steel supports, prot
metal roof)
(same as #3 except supports and roof not protected, some service
stations)
(brick, block, tiltup walls & 1hr prot wood supports, 1 hr prot wood
roof)
(same as #5 except supports and roof not protected, most LG shop,
centers)
(5/8" sheetrock or 3/4" plaster int. stucco ext. or sheetrock &
brick/wood V)
(wood frame bldg less than 6/8" sheetrock, most homes, apts, offices,
etc.)

NFPA OCCUPANCY CLASSIFICATION:


Administrative Office	591	Church	131
Aged Persons Home W/Nursing	311	Club, Night	162
Aged Persons Home W/O Nursing	312	Country club, golf club	142
Amusement Hall, Place, Booth	113	Dance studio	113
Auditorium	182	Day care center/over 4 hours	321
Auto Body Repairing, Paint Shop,	573	Day nursery school/4 hrs or less	211
Repair Garage	877	Dentist's office, doctor's office	593
Auto Salvage, Junk Yard	716	Dry cleaning plant	796
Bakery	121	Dwelling, 1-family, year round use	411
Ballroom, Dance Hall	163	Funeral Parlor	134
Bar, Alcoholic Beverage	112	Gasoline Service station, public	571
Billiard Center, Pool Hall	112	Gun shop	552
Boarding Care Home, nonaged convales	332	Gymnasium	121
Book Store	541	Hospital	331
Bowling Alley	111	Library	151
Bus Terminal	173	Lumber yard	851
Cabinet Shop	754	Machine shop	774
Cannery, fruit, vegetable	713	Mobile home, permanent family unit	471
Carpet Store	536	Motion picture theatre	183
Chemical Mfg. General	761	Paint store	535
Chemical Storage, Hazardous	862	Restaurant	161
		Tire store	575
		Welding shop	773

SAN JOSE FIRE DEPARTMENT
476 PARK AVENUE
SAN JOSE, CA. 95110

RECORD OF FIRE INSPECTION

TELEPHONE
(408) 277- .

0 1		FILE NUMBER					
		0 0 0 3 2 6					
1	2	3				8	



STREET NUMBER

01536

DIR

W

STREET NAME

SAN JUAN ARL O S

TYPE

SIT

BUILDING - UNIT

ADDRESS

121978

UBC OCCUPANCY

A3

NFPA OCCUPANCY

163

COMPLEX

MANAGEMENT

1

PROP TYPE

1

CONST TYPE

6

SPRINKLERS

STAND PIPES

EXTINGUISHERS

2

FIRE BRIGADE

00031

HYDRANT

1

SPECIAL SYSTEM

ALARM SYSTEM

WATCH MAN

YEAR OF CONST

50 FT OF GROUND FLOOR

HEIGHT IN STORIES

01

FREQUENCY

12

DIST.

3

DATE

01/97/9

TIME

0020

ACT

02

DIST

3

INSPECTOR NO.

00031

120774

NEW

NOTICE OF FIRE & SAFETY HAZARDS AND/OR FIRE PERMITS REQUIRED:

You are hereby notified that an inspection of your premises has disclosed that the following Fire Permits are required and/or that corrections are required for the following violations of the following provisions of Title 19, Title 24 or Title 25 of the California Administrative Code, the California Health and Safety Code, or the Municipal Fire Prevention Code of San Jose:

[illegible]

ORDER TO COMPLY:

As such conditions are contrary to law, you are hereby required to correct said conditions immediately upon receipt of this notice. An inspection to determine whether or not you have complied with this notice will be conducted within _____ days.

Failure to comply with the foregoing order before the date of such reinspection may render you liable to the penalties provided by law for such violations.

☒ Failure to comply with the
liable to the penalties provide

X _____
OCCUPANT

before the date of such reinspection may render you
violations.
X Souza
INSPECTING OFFICER

43	J A L	BUSINESS NAME	T A C	057
65		OWNER/OCCUPANT		79

BUSINESS PHONE 2953740
OWNER PHONE _____

NFPA 901 1973
FILE COPY

FORM NO 240-14 REV. 7/75

SPRINKLERS:

1. Complete
2. Partial

STANDPIPES:

1. Wet
2. Dry
3. Comb.

FIRE BRIGADE:

1. Full-time
2. Part-time

HYDRANTS:

Nearest usable pub. hydrant:

- Within 500 ft. = 1
- Within 1000 ft. = 2
- Over 1000 ft. = 3

Nearest usable priv. hydrant:

- Within 500 ft. = 3
- Within 1000 ft. = 4
- Over 1000 ft. = 5
- No usable hydr. = 7

SPECIAL SYSTEMS:

1. CO₂
2. Dry chem.
3. Foam
4. Halon
5. Other

ALARM SYSTEMS:

1. Local
2. Auxiliary
3. Remote Sta.
4. Proprietary
5. Central Station
6. Household

WATCHMAN:

Check if yes, Blank if no

TYPE OF CONSTRUCTION:

1. Fire resistive
(concrete & 2hr or 3hr protected steel usually hospitals or hotels)
2. Heavy timber
(brick, block, tiltup walls & heavy timber supports, 8x6 col., 6x10 beam)
3. Prot. non-comb
(brick, block, tiltup or metal walls & prot. steel supports, prot. metal roof)
4. Unprot. non-comb
(same as #3 except supports and roof not protected, some service stations)
5. Prot. ordinary
(brick, block, tiltup walls & 1 hr prot. wood supports, 1 hr prot. wood roof)
6. Unprot. ordinary
(same as #5 except supports and roof not protected, most LG shops, centers)
7. Prot. wood frame
(5/8" sheetrock or 3/4" plaster int. stucco ext. or sheetrock & brick/wood V)
8. Unprot. wood frame
(wood frame bldg. less than 5/8" sheetrock, most homes, apts, offices, etc.)

NFPA OCCUPANCY CLASSIFICATION:

591	Church
311	Club, Night
312	Country club, golf club
113	Dance studio
182	Day care center/over 4 hours
573	Day nursery school/4 hrs or less
877	Dentist's office, doctor's office
716	Dry cleaning plant
716	Dwelling, 1-family, year round use
121	Funeral Parlor
163	Gasoline Service station, public
112	Gun shop
332	Gymnasium
541	Hospital
111	Library
173	Lumber yard
754	Machin's shop
713	Mobile home, permanent family unit
536	Motion picture theatre
761	Paint store
862	Restaurant
	Tire store
	Welding shop

Administrative Office
Aged Persons Home W/Nursing
Aged Persons Home W/O Nursing
Amusement Hall, Place, Booth
Auditorium
Auto Body Repairing, Paint Shop
Repair Garage
Auto Salvage, Junk Yard
Bakery
Ballroom, Dance Hall
Bar, Alcoholic Beverage
Billiard Center, Pool Hall
Boarding Care Home, nonaged convales
Book Store
Bowling Alley
Bus Terminal
Cabinet Shop
Cannery, fruit, vegetable
Carpet Store
Chemical Mfg. General
Chemical Storage, Hazardous

SAN JOSE FIRE DEPARTMENT
476 PARK AVENUE
SAN JOSE, CA. 95110

RECORD OF FIRE INSPECTION

TELEPHONE
(408) 277- 4654

01		FILE NUMBER					
		0	0	0	3	2	6
1	2	3				8	

ADDRESS

022178

		STREET NUMBER		DIR	STREET NAME										TYPE		BUILDING - UNIT			
		01536		N	S A N C A R L O S										S	T				
ADDRESS		9	13	14	15											30	31	32	33	36
022178	UBC OCCUPANCY		NFPA OCCUPANCY		COMPLEX		MANAGEMENT	PROP TYPE	CONST TYPE	SPRINKLERS	STAND PIPES	EXTINGUISHERS	FIRE BRIGADE	00033						
	A-3	1-6-3					1	1	6			2								
	37	39	40	42	43	44	45	46	47	48	49	50	51							
HYDRANT	1	SPECIAL SYSTEM	ALARM SYSTEM	WATCH MAN	YEAR OF CONST	SO FT. OF GROUND FLOOR	HEIGHT IN STORIES	FREQUENCY	DIST											
	52	53	54	55	56 57	58 63	01	12	3											
							64 65	66 67	68											
DATE		TIME		ACT	DIST.	INSPECTOR NO.		NEW												
12/19/78		00410		01	3	001031		120774												
1 2	9 14	15 18	19 20	21	22 26			99												

NOTICE OF FIRE & SAFETY HAZARDS AND/OR FIRE PERMITS REQUIRED:

You are hereby notified that an inspection of your premises has disclosed that the following Fire Permits are required and/or that corrections are required for the following violations of the following provisions of Title 19, Title 24 or Title 25 of the California Administrative Code, the California Health and Safety Code, or the Municipal Fire Prevention Code of San Jose:

[illegible]

ORDER TO COMPLY:

As such conditions are contrary to law, you are hereby required to correct said conditions immediately upon receipt of this notice. An inspection to determine whether or not you have complied with this notice will be conducted within 50 days.

Failure to comply with the foregoing order before the date of such reinspection may render you liable to the penalties provided by law for such violations.

Failure to comply with the
liable to the penalties provide

X [Signature] [Signature]
OCCUPANT

X Joseph
INSPECTING OFFICER

43	J	N	O	R	A	D	O	BUSINESS NAME	57			
65	J	A	L	S	C	O	T	A	C	O	OWNER/OCCUPANT	79

BUSINESS PHONE 2953740
OWNER PHONE

NFPA 901 1973
FILE COPY

FORM NO 240-14 REV 7/75

FIRE BRIGADE:
1. Full-time
2. Part-time

ALARM SYSTEMS:

1. Local
2. Auxiliary
3. Remote Sta.
4. Proprietary
5. Central Station
6. Household

WATCHMAN:
Check if yes. Blank if no

SPECIAL SYSTEMS:

1. CO₂
2. Dry chem.
3. Foam
4. Halon
5. Other

STANDPIPES:

1. Wet
2. Dry
3. Comb.

SPRINKLERS:

1. Complete
2. Partial

HYDRANTS:

Nearest usable pub. hydrant:
Within 500 ft. = 1
Within 1000 ft. = 2
Over 1000 ft. = 3

Nearest usable priv. hydrant:
Within 500 ft. = 3
Within 1000 ft. = 4
Over 1000 ft. = 5
No usable hydr. = 7

TYPE OF CONSTRUCTION:

1. Fire resistant (concrete & 2hr or 3hr protected steel usually hospitals or hotels)
2. Heavy timber (brick, block, tiltup walls & heavy timber supports, exs col bris)
3. Prot non-comb (brick, block, tiltup or metal walls & prot steel supports, prot metal roof)
4. Unprot non-comb (same as #3 except supports and roof not protected, some service stations)
5. Prot ordinary (brick, block, tiltup walls & 1hr prot wood roof)
6. Unprot ordinary (same as #5 except supports and roof not protected, metal LG shop centers)
7. Prot wood frame (5/8" sheetrock or 3/4" plaster int. stucco ext or sheetrock & brick/wood VI)
8. Unprot wood frame (wood frame bldg less than 5/8" sheetrock, most homes, apt's offices, etc.)

NFPA OCCUPANCY CLASSIFICATION:


Administrative Office	591	Church	131
Aged Persons Home W/Nursing	311	Club, Night	162
Aged Persons Home W/O Nursing	312	Country club, golf club	142
Amusement Hall, Place, Booth	113	Dance studio	113
Auditorium	182	Day care center/over 4 hours	321
Auto Body Repairing, Paint Shop	573	Day nursery school/4 hrs or less	211
Repair Garage	877	Dentist's office, doctor's office	593
Auto Salvage, Junk Yard	716	Dry cleaning plant	796
Bakery	121	Dwelling, 1-family, year round use	411
Ballroom, Dance Hall	121	Funeral Parlor	134
Bar, Alcoholic Beverage	163	Gasoline Service station, public	571
Billiard Center, Pool Hall	112	Gun shop	552
Boarding Care Home, nonaged convales	332	Gymnasium	121
Book Store	541	Hospital	331
Bowling Alley	111	Library	151
Bus Terminal	173	Lumber yard	851
Cabinet Shop	754	Machine shop	774
Cannery, fruit, vegetable	713	Mobile home, permanent family unit	471
Carpet Store	536	Motion picture theatre	183
Chemical Mfg. General	761	Paint store	535
Chemical Storage, Hazardous	862	Restaurant	161
		Tire store	575
		Welding shop	773

SAN JOSE FIRE DEPARTMENT
476 PARK AVENUE
SAN JOSE, CA. 95110

RECORD OF FIRE INSPECTION

TELEPHONE
(408) 277-

0 1		FILE NUMBER			
		0	0	0	3 2 6
1	2	3			8



ADDRESS

123077

STREET NUMBER		DIR	STREET NAME										TYPE		BUILDING - UNIT			
01536		W	S L A N C A R L O S										S T					
9	13	14	15											30	31	32	33	36

UBC OCCUPANCY		NFPA OCCUPANCY		COMPLEX		MANAGEMENT	PROP TYPE	CONST TYPE	SPRINKLERS	STAND PIPES	EXTINGUISHERS	FIRE BRIGADE
B-3		1-6-3					1	1	6			
37	39	40	42	43	44		45	46	47	48	49	51

HYDRANT

1

SPECIAL SYSTEM

52

ALARM SYSTEM

53

WATCH MAN

54

YEAR OF CONST.

55

SO FT OF GROUND FLOOR

56

57

58

63

HEIGHT IN STORIES

0

1

64

65

FREQUENCY

1

2

66

67

DIST

3

68

02

1

2

DATE

02

27

76

9

14

TIME

0

05

0

15

18

ACT

02

19

20

DIST

3

21

INSPECTOR NO.

00

03

1

22

26

120774

NEW

69

NOTICE OF FIRE & SAFETY HAZARDS AND/OR FIRE PERMITS REQUIRED:

You are hereby notified that an inspection of your premises has disclosed that the following Fire Permits are required and/or that corrections are required for the following violations of the following provisions of Title 19, Title 24 or Title 25 of the California Administrative Code, the California Health and Safety Code, or the Municipal Fire Prevention Code of San Jose:

[illegible]

ORDER TO COMPLY:

As such conditions are contrary to law, you are hereby required to correct said conditions immediately upon receipt of this notice. An inspection to determine whether or not you have complied with this notice will be conducted within _____ days.

Failure to comply with the foregoing order before the date of such reinspection may render you liable to the penalties provided by law for such violations.

X James M. McRae
OCCUPANT

X S. Long
INSPECTING OFFICER

J	MORADO	
43	JALISCO TACO	67
65	OWNER/OCCUPANT	79

BUSINESS PHONE 2 9 5 3 7 4 0
58 64

OWNER PHONE _____

NFPA 901 1973
FILE COPY.

FORM NO 240-14 REV. 7/75

Administrative Office	591	Church	131
Aged Persons Home W/Nursing	311	Club, Night	162
Aged Persons Home W/O Nursing	312	Country club, golf club	142
Amusement Hall, Place, Booth	113	Dance studio	113
Auditorium	182	Day care center/over 4 hours	321
Auto Body Repairing, Paint Shop	573	Day nursery school 4 hrs or less	211
Repair Garage	877	Dentist's office, doctor's office	593
Auto Salvage, Junk Yard	716	Dry cleaning plant	796
Bakery	121	Dwelling, 1-family, year round use	411
Ballroom, Dance Hall	163	Funeral Parlor	134
Bar, Alcoholic Beverage	112	Gasoline Service station, public	571
Billiard Center, Pool Hall	332	Gun shop	552
Boarding, Care Home, nonaged, convales	541	Gymnasium	121
Book Store	111	Hospital	331
Bowling Alley	173	Library	151
Bus Terminal	754	Lumber yard	851
Cabinet Shop	713	Machin's shop	774
Cannery, fruit, vegetable	536	Mobile home, permanent family unit	471
Carpet Store	761	Mojoon picture theatre	183
Chemical Mfg. General	862	Paint store	535
Chemical Storage, Hazardous		Restaurant	161
		Tire store	575
		Welding shop	773

NFPA OCCUPANCY CLASSIFICATION

1. Fire resistive
2. Heavy timber
3. Prot non-comb
4. Unprot non-comb
5. Prot ordinary
6. Unprot ordinary
7. Prot wood frame
8. Unprot wood frame

(concrete & 2hr or 3hr protected steel usually hospitals or hotels)
(brick, block, tiltup walls & heavy timber supports, 6x8 col 6x10 beam)
(brick, block, tiltup or metal walls & prot steel supports, prot metal roof)
(same as #3 except supports and roof not protected, some service stations)
(brick, block, tiltup walls & 1hr prot wood supports, 1 hr prot wood roof)
(same as #5 except supports and roof not protected, most LG shop centers)
(5/8" sheetrock or 3/4" plaster int. stuco ext. on sheetrock & brick/wood VI)
wood frame bldg. less than 500' sheetrock, most homes, apt's, offices, etc.)

TYPE OF CONSTRUCTION

1. Bldg. 1-2 occupancy
2. Bldg. Multi-occup.
3. Stadium, arena, open patio, restite, parking garage, etc.
4. Tent or air supported stockyards, corrals, picnic grounds, etc.
5. Mobile homes, recreation vehicles

1. Local
2. Auxiliary
3. Remote Sta.
4. Proprietary
5. Central Station
6. Household

1. Bldg. 1-2 occupancy
2. Bldg. Multi-occup.
3. Stadium, arena, open patio, restite, parking garage, etc.
4. Tent or air supported stockyards, corrals, picnic grounds, etc.
5. Mobile homes, recreation vehicles

PROPERTY TYPE

WATCHMAN

ALARM SYSTEMS

SPECIAL SYSTEMS

STANDPIPES

FIRE BRIGADE

HYDRANTS

Nearest usable pub. hydrant

Within 500 ft. = 1

Within 1000 ft. = 2

Over 1000 ft. = 3

Nearest usable priv. hydrant

Within 500 ft. = 3

Within 1000 ft. = 4

Over 1000 ft. = 5

No usable hydr. = 7

SPRINKLERS:

1. Complete
2. Partial

STANDPIPES:

1. Wet
2. Dry
3. Comb.

FIRE BRIGADE:

1. Full-time
2. Part-time

HYDRANTS:

Nearest usable pub. hydrant:

Within 500 ft. = 1

Within 1000 ft. = 2

Over 1000 ft. = 3

Nearest usable priv. hydrant:

Within 500 ft. = 3

Within 1000 ft. = 4

Over 1000 ft. = 5

No usable hydr. = 7

SPECIAL SYSTEMS:

1. CO₂
2. Dry chem.
3. Foam
4. Halon
5. Other

ALARM SYSTEMS:

1. Local
2. Auxiliary
3. Remote Sta.
4. Proprietary
5. Central Station
6. Household

PROPERTY TYPE:

1. Bldg. 1-2 occupancy
2. Bldg. Multi-occup.
3. Stadium, arena, open
4. Tent or air supported
5. Stockyards, corrals,
6. Mobile homes,
7. Recreation vehicles

TYPE OF CONSTRUCTION:

1. Fire resistant (concrete & 2hr or 3hr protected steel usually hospitals or nursing)
2. Heavy timber (brick, block, tiltup walls & heavy timber supports, 6x8 col 6x10 beam)
3. Prot non-comb (brick, block, tiltup or metal walls & prot steel supports, prot metal roof)
4. Unprot non-comb (same as #3 except supports and roof not protected, some service stations)
5. Prot ordinary (brick, block, tiltup walls & 1 hr prot wood supports, 1 hr prot wood roof)
6. Unprot ordinary (same as #5 except supports and roof not protected, most LG shop centers)
7. Prot wood frame (5/8" sheetrock or 3/4" plaster int. stucco ext. or sheetrock & brick/wood VI)
8. Unprot wood frame (wood frame bldg less than 5/8" sheetrock, most homes, appts, offices, etc.)

NFPA OCCUPANCY CLASSIFICATION:

591	Church	131
311	Club, Night	162
312	Country club, golf club	142
113	Dance studio	113
182	Day care center/over 4 hours	321
573	Day nursery school/4 hrs or less	211
877	Dentist's office, doctor's office	593
716	Dry cleaning plant	796
121	Dwelling, 1-family, year round use	411
121	Funeral Parlor	134
163	Gasoline Service station, public	571
112	Gun shop	552
332	Gymnasium	121
541	Hospital	331
111	Library	151
173	Lumber yard	851
754	Machine shop	774
713	Mobile home, permanent family unit	471
536	Motion picture theatre	183
761	Paint store	535
862	Restaurant	161
	Tire store	575
	Welding shop	773

Administrative Office
Aged Persons Home W/Nursing
Aged Persons Home W/O Nursing
Amusement Hall, Place, Booth
Auditorium
Auto Body Repairing, Paint Shop,
Repair Garage
Auto Salvage, Junk Yard
Bakery
Ballroom, Dance Hall
Bar, Alcoholic Beverage
Billiard Center, Pool Hall
Boarding Care Home, nonaged convales
Book Store
Bowling Alley
Bus Terminal
Cabinet Shop
Cannery, fruit, vegetable
Carpet Store
Chemical Mfg. General
Chemical Storage, Hazardous

SAN JOSE FIRE DEPARTMENT
476 PARK AVENUE
SAN JOSE, CA. 95110


RECORD OF FIRE INSPECTION

TELEPHONE
(408) 277-4000 EXT. 4656

01	FILE NUMBER					
	0	0	0	3	2	6
1 2	3		8			

ADDRESS

011277

										STREET NUMBER 01536										DIR W	STREET NAME S A N C A R L O S										TYPE S T		BUILDING - UNIT 00033																																																																		
ADDRESS 011277										9	13		14	15		30	31	32	33	36																																																																															
UBC OCCUPANCY B-3										NFPA OCCUPANCY 1 6 3										COMPLEX 37 39 40 42 43 44										MANAGE- MENT 45										PROP TYPE 46										CONST TYPE 47										SPRIN- KLERS 48										STAND PIPES 49										EXTN- GUISHERS 50										FIRE BRIGADE 51									
HYDRANT 1										SPECIAL SYSTEM 52										ALARM SYSTEM 53										WATCH MAN 54										YEAR OF CONST. 55										SQ. FT. OF GROUND FLOOR 56 57										HEIGHT IN STORIES 58 63										FREQUENCY 0 1 64 65										DIST 1 2 66 67										DIST 3 68									
DATE 012677										TIME 0025										ACT 07										DIST 3										INSPECTOR NO. 00033										120774										NEW 69																																							

NOTICE OF FIRE & SAFETY HAZARDS AND/OR FIRE PERMITS REQUIRED:

You are hereby notified that an inspection of your premises has disclosed that the following Fire Permits are required and/or that corrections are required for the following violations of the following provisions of Title 19, Title 24 or Title 25 of the California Administrative Code, the California Health and Safety Code, or the Municipal Fire Prevention Code of San Jose:

[illegible]

ORDER TO COMPLY:

As such conditions are contrary to law, you are hereby required to correct said conditions immediately upon receipt of this notice. An inspection to determine whether or not you have complied with this notice will be conducted within days.

Failure to comply with the foregoing order before the date of such reinspection may render you liable to the penalties provided by law for such violations.

X
OCCUPANT

INSPECTOR

[illegible]

BUSINESS
PHONE

OWNER
PHONE

'NFPA 901 1973

FILE COPY
FORM NO. 240-14 REV. 7/75

SPRINKLERS:

1. Complete
2. Partial

STANDPIPES:

1. Wet
2. Dry
3. Comb.

FIRE BRIGADE:

1. Full-time
2. Part-time

HYDRANTS:

- Nearest usable pub. hydrant:
Within 500 ft. = 1
Within 1000 ft. = 2
Over 1000 ft. = 3
- Nearest usable priv. hydrant:
Within 500 ft. = 3
Within 1000 ft. = 4
Over 1000 ft. = 5
No usable hydr. = 7

SPECIAL SYSTEMS:

PROPERTY TYPE:

1. Bldg. 1-2 occupancy
2. Bldg. Multi-occup.
3. Stadium, arena, open
4. Tent or air supported
5. Stockyards, corrals, etc.
6. Mobile-homes, recreation vehicles

WATCHMAN:

1. Local
2. Auxiliary
3. Remote Sta.
4. Proprietary
5. Central Station
6. Household

ALARM SYSTEMS:

Check if yes, Blank if no

TYPE OF CONSTRUCTION:

1. Fire resistive (concrete & 2hr or 3hr protected steel usually hospitals or hotels)
2. Heavy timber (brick, block, tiltup walls & heavy timber supports, 6x8 col. 6x10 beam)
3. Prot non-comb (brick, block, tiltup or metal walls & prot steel supports, prot metal roof)
4. Unprot non-comb (same as #3 except supports and roof not protected, some service stations)
5. Prot ordinary (brick, block, tiltup walls & int prot wood supports, int prot wood roof)
6. Unprot ordinary (same as #5 except supports and roof not protected, most LG shop centers)
7. Prot wood frame (5/8" sheetrock or 3/4" plaster int, stucco ext or sheetrock & brick/wood V)
8. Unprot wood frame (wood frame bldg, less than 5/8" sheetrock, most homes, apt. offices, etc.)

NFPA OCCUPANCY CLASSIFICATION:

Administrative Office	591	Church	131
Aged Persons Home W/Nursing	311	Club, Night	162
Aged Persons Home W/O Nursing	312	Country club, golf club	142
Amusement Hall, Place, Booth	113	Dance studio	113
Auditorium	182	Day care center/over 4 hours	321
Auto Body Repairing, Paint Shop,	573	Day nursery school/4 hrs or less	211
Repair Garage	877	Dentist's office, doctor's office	593
Auto Salvage, Junk Yard	716	Dry cleaning plant	796
Bakery	121	Dwelling, 1-family, year round use	411
Ballroom, Dance Hall	163	Funeral Parlor	134
Bar, Alcoholic Beverage	112	Gasoline Service station, public	571
Billiard Center, Pool Hall	332	Gun shop	562
Boarding Care Home, nonaged convales	541	Gymnasium	121
Book Store	111	Hospital	331
Bowling Alley	173	Library	151
Bus Terminal	754	Lumber yard	851
Cabinet Shop	713	Machine shop	774
Cannery, fruit, vegetable	536	Mobile home, permanent family unit	471
Carpet Store	761	Motion picture theatre	183
Chemical Mfg, General	862	Paint store	535
Chemical Storage, Hazardous		Restaurant	161
		Tire store	575
		Welding shop	773

SAN JOSE FIRE DEPARTMENT
476 PARK AVENUE
SAN JOSE, CA. 95110

RECORD OF FIRE INSPECTION

TELEPHONE
(408) 277-4000 EXT. 4656

01		FILE NUMBER					
		0	0	0	3	2	6
1	2	3			8		

ADDRESS

122876

STREET NUMBER										DIR		STREET NAME										TYPE		BUILDING - UNIT																																																							
01536										W		S. A. N. T. C. A. R. L. O. S.										S. T.																																																									
9 13 14 15										30 31 32 33 36																																																																					
ADDRESS																																																																															
122876																																																																															
UBC OCCUPANCY					NFPA OCCUPANCY					COMPLEX					MANAGEMENT					PROP TYPE					CONST TYPE					SPRINKLERS					STAND PIPES					EXTINGUISHERS					FIRE BRIGADE					00033																													
B-3					1-6-3																																																																										
37 39 40					42 43 44					45					46					47					48					49					50					51																																							
HYDRANT										SPECIAL SYSTEM					ALARM SYSTEM					WATCH MAN					YEAR OF CONST.					SQ. FT. OF GROUND FLOOR					HEIGHT IN STORIES					01					FREQUENCY					DIST																													
52										53					54					55					56 57					58					63					64 65					66 67					68																													
DATE										TIME										ACT										DIST										INSPECTOR NO.										120774										NEW																			
02										01/12/77										012										3										00033																																							
1 2										9 14										15 18										19 20										21										22 26																				69									

NOTICE OF FIRE & SAFETY HAZARDS AND/OR FIRE PERMITS REQUIRED:

You are hereby notified that an inspection of your premises has disclosed that the following Fire Permits are required and/or that corrections are required for the following violations of the following provisions of Title 19, Title 24 or Title 25 of the California Administrative Code, the California Health and Safety Code, or the Municipal Fire Prevention Code of San Jose:

[illegible]

ORDER TO COMPLY: As such conditions are contrary to law, you are hereby required to correct said conditions immediately upon receipt of this notice. An inspection to determine whether or not you have complied with this notice will be conducted within 15 days.

Failure to comply with the foregoing order before the date of such reinspection may render you liable to the penalties provided by law for such violations.

X

OCCUPANT

INSPECTOR

[illegible]

BUSINESS
PHONE

OWNER
PHONE

BUSINESS PHONE 2 9 5 3 7 4 0
58 64

NFPA 901 1973

FILE COPY
FORM NO. 240-14 REV. 7/75

131	Church	591	Administrative Office
162	Club, Night	311	Aged Persons Home W/Nursing
142	Country club, golf club	312	Aged Persons Home W/O Nursing
113	Dance studio	113	Amusement Hall, Place, Booth
321	Day care center/over 4 hours	182	Auditorium
211	Day nursery school/4 hrs or less	573	Auto Body Repairing, Paint Shop,
593	Dentist's office, doctor's office	877	Repair Garage
796	Dry cleaning plant	716	Auto Salvage, Junk Yard
411	Dwelling, 1-family, year round use	121	Bakery
134	Funeral Parlor	121	Ballroom, Dance Hall
571	Gasoline Service station, public	163	Bar, Alcoholic Beverage
552	Gun shop	112	Billiard Center, Pool Hall
121	Gymnasium	332	Boarding Care Home, nonaged convales
331	Hospital	541	Book Store
151	Library	111	Bowling Alley
851	Lumber yard	173	Bus Terminal
774	Machine shop	754	Cabinet Shop
471	Mobile home, permanent family unit	713	Cannery, fruit, vegetable
183	Motion picture theatre	536	Carpet Store
535	Paint store	761	Chemical Mfg, General
16	Restaurant	862	Chemical Storage, Hazardous
575	Tire store		
773	Welding shop		

NFPA OCCUPANCY CLASSIFICATION:

1	Fire resistive	(concrete & 2hr or 3hr protected steel usually hospitals or nursing)
2	Heavy timber	(brick, block, tiltup walls & heavy timber supports, 8x8 col 6x10 beam)
3	Prot non-comb	(brick, block, tiltup or metal walls & prot steel supports, prot metal roof)
4	Unprot non-comb	(same as #3 except supports and roof not protected, some service stations)
5	Prot ordinary	(brick, block, tiltup walls & the prot wood supports the prot wood roof)
6	Unprot ordinary	(same as #5 except supports and roof not protected most LG shop centers)
7	Prot wood frame	(5/8" sheetrock or 3/4" plaster int., stucco ext or sheetrock & brick/wood V)
8	Unprot wood frame	(wood frame bldg, less than 5/8" sheetrock, most homes, apta, offices, etc)

TYPE OF CONSTRUCTION:

1. Local	1. CO ₂	1. Bldg. 1-2 occupancy	1. Fire resistive
2. Auxiliary	2. Dry chem.	2. Bldg. Multi-occup.	2. Heavy timber
3. Remote Sta	3. Foam	3. Stadium, arena, open	3. Prot non-comb
4. Proprietary	4. Halon	4. Tent or air supported	4. Unprot non-comb
5. Central Station	5. Other	5. Stockyards, corrals,	5. Prot ordinary
6. Household		6. Mobile homes,	6. Unprot ordinary
		recreation vehicles	7. Prot wood frame
			8. Unprot wood frame

ALARM SYSTEMS:

WATCHMAN:

Check if yes, Blank if no

SPECIAL SYSTEMS:

PROPERTY TYPE:

1. Bldg. 1-2 occupancy
2. Bldg. Multi-occup.
3. Stadium, arena, open
4. Tent or air supported
5. Stockyards, corrals, picnic grounds, etc.
6. Mobile homes, recreation vehicles

HYDRANTS:

Nearest usable pub. hydrant:

Within 500 ft. = 1
Within 1000 ft. = 2
Over 1000 ft. = 3

Nearest usable priv. hydrant:
Within 500 ft. = 3
Within 1000 ft. = 4
Over 1000 ft. = 5
No usable hydr. = 7

SPRINKLERS:

1. Complete
2. Partial

STANDPIPES:

1. Wet
2. Dry
3. Comp.

FIRE BRIGADE:

1. Full-time
2. Part-time

SAN JOSE FIRE DEPARTMENT
476 PARK AVENUE
SAN JOSE, CA. 95110


RECORD OF FIRE INSPECTION

TELEPHONE
(408) 277-4000 EXT. 4656

01		FILE NUMBER					
		000326					
1	2	3				8	

ADDRESS

121075



ADDRESS

121075

STREET NUMBER

01536

DIR

W

STREET NAME

SAN CARLOS

TYPE

ST

BUILDING - UNIT

UBC OCCUPANCY

B-3

NFPA OCCUPANCY

163

COMPLEX

MANAGEMENT

PROP TYPE

CONST TYPE

SPRINKLERS

STAND PIPES

EXTINGUISHERS

FIRE BRIGADE

00039

HYDRANT

SPECIAL SYSTEM

ALARM SYSTEM

WATCH MAN

YEAR OF CONST.

SQ. FT. OF GROUND FLOOR

HEIGHT IN STORIES

01

FREQUENCY

12

DIST

2

02

DATE

122876

TIME

0025

ACT

01

DIST

3

INSPECTOR NO.

00038

120774

NEW

69

NOTICE OF FIRE & SAFETY HAZARDS AND/OR FIRE PERMITS REQUIRED:

You are hereby notified that an inspection of your premises has disclosed that the following Fire Permits are required and/or that corrections are required for the following violations of the following provisions of Title 19, Title 24 or Title 25 of the California Administrative Code, the California Health and Safety Code, or the Municipal Fire Prevention Code of San Jose:

[illegible]

ORDER TO COMPLY:

As such conditions are contrary to law, you are hereby required to correct said conditions immediately upon receipt of this notice. An inspection to determine whether or not you have complied with this notice will be conducted within 15 days.

Failure to comply with the foregoing order before the date of such reinspection may render you liable to the penalties provided by law for such violations.

X Glenn Morado
OCCUPANT

X N. K. K. K. K.
INSPECTOR

[illegible]

BUSINESS PHONE 2 9 5 3 7 4 0
58 64

OWNER PHONE _____

NFPA 901 1973

FILE COPY

FORM NO. 240-14 REV. 7/75

Administrative Office	591	Church	131
Aged Persons Home W/Nursing	311	Club, Night	162
Aged Persons Home W/O Nursing	312	Country club, golf club	142
Amusement Hall, Place, Booth	113	Dance studio	113
Auditorium	182	Day care center/over 4 hours	321
Auto Body Repairing, Paint Shop	573	Day nursery school/4 hrs or less	211
Repair Garage	877	Dentist's office, doctor's office	593
Auto Salvage, Junk Yard	716	Dry cleaning plant	796
Bakery	121	Dwelling, 1-family, year round use	411
Ballroom, Dance Hall	163	Funeral Parlor	134
Bar, Alcoholic Beverage	112	Gasoline Service station, public	571
Billiard Center, Pool Hall	332	Gun shop	552
Boarding Care Home, nonaged convales	541	Gymnasium	121
Book Store	111	Hospital	331
Bowling Alley	173	Library	151
Bus Terminal	754	Lumber yard	851
Cabinet Shop	713	Machine shop	774
Cannery, fruit, vegetable	536	Mobile home, permanent family unit	471
Carpet Store	761	Motion picture theatre	183
Chemical Mfg. General	862	Paint store	535
Chemical Storage, Hazardous		Restaurant	161
		Tire store	575
		Welding shop	773

NFPA OCCUPANCY CLASSIFICATION

TYPE OF CONSTRUCTION	
1 Fire resistive	(concrete & 2hr or 3hr protected steel usually hospitals or nursing)
2 Heavy timber	(brick, block, tiltup walls & heavy timber supports, 8x8 col 6x10 beam)
3 Prot non-comp	(brick, block, tiltup or metal walls & prot steel supports, prot metal roof)
4 Unprot non-comp	(same as #3 except supports and roof not protected, some service stations)
5 Prot ordinary	(brick, block, tiltup walls & 1hr prot wood supports, 1hr prot wood roof)
6 Unprot ordinary	(same as #5 except supports and roof not protected most LG shop centers)
7 Prot wood frame	(5/8" sheetrock or 3/4" plaster int, stucco ext or sheetrock & brick/wood V)
8 Unprot wood frame	(wood frame bldg, less than 5/8 sheetrock, most homes, apts, offices, etc)

TYPE OF CONSTRUCTION

PROPERTY TYPE:	
1. Bldg, 1-2 occupancy	recreation vehicles
2. Bldg, Multi-occup.	6. Mobile homes,
3. Stadium, arena, open	picnic grounds, etc.
4. Tent or air supported	5. Stockyards, corrals,
garage, etc.	4. Tent or air supported
5. Other	3. Stadium, arena, open
	2. Bldg, Multi-occup.
	1. Bldg, 1-2 occupancy

Check if yes, Blank if no

WATCHMAN

ALARM SYSTEMS:	
1. Local	6. Household
2. Auxiliary	5. Central Station
3. Remote Sta.	4. Proprietary

SPECIAL SYSTEMS:

1. CO ₂	3. Comb.
2. Dry chem.	2. Dry
3. Halon	1. Wet
4. Other	

STANDPIPES:

1. Full-time	2. Part-time
--------------	--------------

FIRE BRIGADE:

HYDRANTS:	
Nearest usable pub. hydrant	Within 500 ft. = 1
Within 1000 ft. = 2	Over 1000 ft. = 3
Nearest usable priv. hydrant	Within 500 ft. = 3
Within 1000 ft. = 4	Over 1000 ft. = 5
No usable hydr. = 7	

SPRINKLERS:

1. Complete	2. Partial
-------------	------------



SPRINKLERS:

- 1. WET
- 2. DRY
- 3. PRE-ACT.
- 4. DELUGE
- 5. COMB.

STANDPIPES:

- 1. WET
- 2. AUTO.
- 3. MANUAL
- 4. DRY
- 5. COMB.

EXTINGUISHERS:

- 2. WATER
- 4. FOAM
- 5. CO₂
- 6. DRY CHEM.
- 7. POWDER
- 8. COMB. ABC

FIRE BRIGADE:

- 1. FULL-TIME
- 2. PART-TIME

HYDRANTS:

NEAREST USABLE PUB. HYDRANT:
WITHIN 500 FT. = 1
WITHIN 1000 FT. = 2
OVER 1000 FT. = 3
NEAREST USABLE PRIV. HYDRANT:
WITHIN 500 FT. = 4
WITHIN 1000 FT. = 5
OVER 1000 FT. = 6
NO USABLE HYDR. = 7

SPECIAL SYSTEMS:

- 1. CO₂
- 2. DRY CHEM.
- 3. FOAM
- 4. WATER SPRAY
- 5. EXPLOS.
- 6. STATIC
- 8. HALON
- 9. OTHER

ALARM SYSTEMS:

- 1. LOCAL
- 2. AUXILIARY
- 3. REMOTE STA.
- 4. PROPRIETARY
- 5. CENTRAL STATION
- 6. HOUSE HOLD

WATCHMAN:

CHECK / IF YES, BLANK IF NO

PROPERTY TYPE:

- 1. BLDG. 1-3 OCCUPANCY
- 2. BLDG. MULTI-OCCUP.
- 3. STADIUM, ARENA, OPEN PATIO, TREESTLE, PARKING GARAGE, ETC.
- 4. TENT OR AIR SUPPORTED STRUCTURE
- 5. STOCKYARDS, CORRAL, PIONEER GROUND, ETC.
- 6. MOBILE HOMES
- 7. RECREATION VEHICLES

TYPE OF CONSTRUCTION:

- 1. FIRE RESISTIVE
- 2. HEAVY TIMBER
- 3. UNPROT. NON-COMB.
- 4. UNPROT. ORDINARY
- 5. PROT. ORDINARY
- 6. UNPROT. WOOD FRAME
- 7. PROT. WOOD FRAME
- 8. UNPROT. WOOD FRM
- 9. PROT. WOOD FRM
- 10. PROT. WOOD FRM
- 11. PROT. WOOD FRM
- 12. PROT. WOOD FRM
- 13. PROT. WOOD FRM
- 14. PROT. WOOD FRM
- 15. PROT. WOOD FRM
- 16. PROT. WOOD FRM
- 17. PROT. WOOD FRM
- 18. PROT. WOOD FRM
- 19. PROT. WOOD FRM
- 20. PROT. WOOD FRM
- 21. PROT. WOOD FRM
- 22. PROT. WOOD FRM
- 23. PROT. WOOD FRM
- 24. PROT. WOOD FRM
- 25. PROT. WOOD FRM
- 26. PROT. WOOD FRM
- 27. PROT. WOOD FRM
- 28. PROT. WOOD FRM
- 29. PROT. WOOD FRM
- 30. PROT. WOOD FRM
- 31. PROT. WOOD FRM
- 32. PROT. WOOD FRM
- 33. PROT. WOOD FRM
- 34. PROT. WOOD FRM
- 35. PROT. WOOD FRM
- 36. PROT. WOOD FRM
- 37. PROT. WOOD FRM
- 38. PROT. WOOD FRM
- 39. PROT. WOOD FRM
- 40. PROT. WOOD FRM
- 41. PROT. WOOD FRM
- 42. PROT. WOOD FRM
- 43. PROT. WOOD FRM
- 44. PROT. WOOD FRM
- 45. PROT. WOOD FRM
- 46. PROT. WOOD FRM
- 47. PROT. WOOD FRM
- 48. PROT. WOOD FRM
- 49. PROT. WOOD FRM
- 50. PROT. WOOD FRM
- 51. PROT. WOOD FRM
- 52. PROT. WOOD FRM
- 53. PROT. WOOD FRM
- 54. PROT. WOOD FRM
- 55. PROT. WOOD FRM
- 56. PROT. WOOD FRM
- 57. PROT. WOOD FRM
- 58. PROT. WOOD FRM
- 59. PROT. WOOD FRM
- 60. PROT. WOOD FRM
- 61. PROT. WOOD FRM
- 62. PROT. WOOD FRM
- 63. PROT. WOOD FRM
- 64. PROT. WOOD FRM
- 65. PROT. WOOD FRM
- 66. PROT. WOOD FRM
- 67. PROT. WOOD FRM
- 68. PROT. WOOD FRM
- 69. PROT. WOOD FRM
- 70. PROT. WOOD FRM
- 71. PROT. WOOD FRM
- 72. PROT. WOOD FRM
- 73. PROT. WOOD FRM
- 74. PROT. WOOD FRM
- 75. PROT. WOOD FRM
- 76. PROT. WOOD FRM
- 77. PROT. WOOD FRM
- 78. PROT. WOOD FRM
- 79. PROT. WOOD FRM
- 80. PROT. WOOD FRM
- 81. PROT. WOOD FRM
- 82. PROT. WOOD FRM
- 83. PROT. WOOD FRM
- 84. PROT. WOOD FRM
- 85. PROT. WOOD FRM
- 86. PROT. WOOD FRM
- 87. PROT. WOOD FRM
- 88. PROT. WOOD FRM
- 89. PROT. WOOD FRM
- 90. PROT. WOOD FRM
- 91. PROT. WOOD FRM
- 92. PROT. WOOD FRM
- 93. PROT. WOOD FRM
- 94. PROT. WOOD FRM
- 95. PROT. WOOD FRM
- 96. PROT. WOOD FRM
- 97. PROT. WOOD FRM
- 98. PROT. WOOD FRM
- 99. PROT. WOOD FRM
- 100. PROT. WOOD FRM

RECORD OF FIRE INSPECTION

SAN JOSE FIRE DEPARTMENT
476 PARK AVENUE
SAN JOSE, CA. 95110

TELEPHONE
(408) 227-4000 EXTENSION 4656

NEW

80

ADDRESS	STREET NUMBER		DIRECTION	STREET NAME										TYPE			
	0	1	5	3	6	W	S	A	N	C	A	R	L	O	S	S	T
	11	15	16	17										32	33	34	
UBC OCCUPANCY		B	3	NFPA OCCUPANCY		1	6	3	COMPLEX				MANAGEMENT				
		35	37			38	39	40			41	42			43		
SPRINKLERS				STANDPIPES				EXTINGUISHERS				FIRE BRIGADE					
TYPE																	
		44		48		51		55									
NUMBER																	
		45 47		49 50		52 54		56 58									

HYDRANT	SPECIAL SYSTEMS	ALARM SYSTEM	WATCHMAN	PRTY TYPE	YEAR OF CONST.	CONST. TYPE	SQ. FT. OF GROUND FLOOR	HEIGHT IN STORIES
59	60	61	62	63	64 66	67	68 73	001 74 76

0 2	FILE NUMBER	DATE	START	FINISH	ACT	INSP.
1 2	0 0 0 0 0 3 2 6	0 3 0 4 7 5	0 0 0 0	0 0 3 0	0 2	3 3 9
	3 10	11 16	17 20	21 24	25 26	27 29

NOTICE OF FIRE & SAFETY HAZARDS AND/OR FIRE PERMITS REQUIRED:

You are hereby notified that an inspection of your premises has disclosed that the following Fire Permits are required and/or that corrections are required for the following violations of the following provisions of Title 19, Title 24 or Title 25 of the California Administrative Code, the California Health and Safety Code, or the Municipal Fire Prevention Code of San Jose:

[illegible]

ORDER TO COMPLY:

As such conditions are contrary to law, you are hereby required to correct said conditions immediately upon receipt of this notice. An inspection to determine whether or not you have complied with this notice will be conducted within _____ days.

Failure to comply with the foregoing order before the date of such reinspection may render you liable to the penalties provided by law for such violations.

X [Signature]
OCCUPANT (Signing this form shall constitute receipt of same, not an admission of guilt)

OCCUPANT	J	M O R A D O
	44 45	46 58
OWNER	H E U S E L	
	66 67	68 80

PHONE 2953740

FILE COPY

Form No. 240-14

SPRINKLERS:

- 1. WET
- 2. DRY
- 3. PRE-ACT.
- 4. DELUGE
- 5. COMB.

STANDPIPES:

- 1. WET
- 2. AUTO.
- 3. MANUAL
- 4. DRY
- 5. COMB.

EXTINGUISHERS:

- 1. WATER
- 2. FOAM
- 3. CO₂
- 4. DRY CHEM.
- 5. COMB. ABC

FIRE BRIGADE:

- 1. FULL-TIME
- 2. PART-TIME

HYDRANTS:

NEAREST USABLE PUB. HYDRANT:
WITHIN 500 FT. = 1
WITHIN 1000 FT. = 2
OVER 1000 FT. = 3
NEAREST USABLE PRIV. HYDRANT:
WITHIN 500 FT. = 4
WITHIN 1000 FT. = 5
OVER 1000 FT. = 6
NO USABLE HYDR. = 7

SPECIAL SYSTEMS:

- 1. CO₂
- 2. DRY CHEM.
- 3. FOAM
- 4. WATER SPRAY
- 5. EXPLOS.
- 6. STATIC
- 8. HALON
- 9. OTHER

ALARM SYSTEMS:

- 1. LOCAL
- 2. AUXILIARY
- 3. REMOTE STA.
- 4. PROPRIETARY
- 5. CENTRAL STATION
- 6. HOUSE HOLD

WATCHMAN:

PROPERTY TYPE:

- 1. BLDG. 1-2 OCCUPANCY
- 2. BLDG. MULTIOCCUP.
- 3. STADIUM, ARENA, OPEN PATIO, THEATRE, PARKING DAMAGE, ETC.
- 4. TENT OR AIR SUPPORTED STRUCTURE
- 5. STOCKYARD, CORRAL, POND, GROUND, ETC.
- 6. MOBILE HOME, RECREATION VEHICLES

TYPE OF CONSTRUCTION:

- 1. FIRE RESISTIVE
- 2. HEAVY TIMBER
- 3. PROT. NON-COMB.
- 4. UNPROT. NON-COMB.
- 5. PROT. ORDINARY
- 6. UNPROT. ORDINARY
- 7. PROT. WOOD FRAME
- 8. UNPROT. WOOD FRAME
- 9. WOOD FRAME BLDG., LESS THAN 60' SHEETROCK, MOST HOMES, APTS., OFFICES, ETC.)
- 10. WOOD FRAME BLDG., LESS THAN 60' SHEETROCK, MOST HOMES, APTS., OFFICES, ETC.)
- 11. WOOD FRAME BLDG., LESS THAN 60' SHEETROCK, MOST HOMES, APTS., OFFICES, ETC.)
- 12. WOOD FRAME BLDG., LESS THAN 60' SHEETROCK, MOST HOMES, APTS., OFFICES, ETC.)
- 13. WOOD FRAME BLDG., LESS THAN 60' SHEETROCK, MOST HOMES, APTS., OFFICES, ETC.)
- 14. WOOD FRAME BLDG., LESS THAN 60' SHEETROCK, MOST HOMES, APTS., OFFICES, ETC.)
- 15. WOOD FRAME BLDG., LESS THAN 60' SHEETROCK, MOST HOMES, APTS., OFFICES, ETC.)
- 16. WOOD FRAME BLDG., LESS THAN 60' SHEETROCK, MOST HOMES, APTS., OFFICES, ETC.)
- 17. WOOD FRAME BLDG., LESS THAN 60' SHEETROCK, MOST HOMES, APTS., OFFICES, ETC.)
- 18. WOOD FRAME BLDG., LESS THAN 60' SHEETROCK, MOST HOMES, APTS., OFFICES, ETC.)
- 19. WOOD FRAME BLDG., LESS THAN 60' SHEETROCK, MOST HOMES, APTS., OFFICES, ETC.)
- 20. WOOD FRAME BLDG., LESS THAN 60' SHEETROCK, MOST HOMES, APTS., OFFICES, ETC.)

3

Permit Application Number PLACE OF ASSEMBLY-164
Permit Number C-01801

PERMIT APPLICATION FORM
San Jose Fire Department
Bureau of Fire Prevention
476 Park Avenue
Telephone 277-4000, Ext. 4656

For Fire Department Use Only
Date Paid 12-7-73
Amount Paid: \$ 30.00
Cash Receipt No. 3110

Please Print or Type:

Date 1-30-73

Business Name Talisco Taco Bar

Phone No. 293-3540

Business Address 1536 La San Carlos St. 95126

Owners Name Jesse Morado

Phone No. 358-1106

Owners Address 155 Summit Drive

Address of Installation (if different) Business Address

Signature of Applicant *[Signature]*

Remarks:

For Fire Department Use Only (Do Not Write Below This Line)

Permits Required

Place of ASSEMBLY-164

Fee
\$30.00

TOTAL \$ 30.00

ab

Approved by: _____

Disapproved by: _____

Date _____

Fire Marshal _____

Office File Copy

Business Copy

Contractor Copy

Form 240-122

B.I.R. to District 3

SAN JOSE FIRE DEPARTMENT

BUREAU OF FIRE PREVENTION

Permit, License or Certificate of Approval

Application E-19-72/3

C 2456

DATE September 18, 1972

UNDER THE PROVISIONS OF THE MUNICIPAL CODE, SECTION 3101.1 (w), Section 14.2,

OF THE CITY OF SAN JOSE Jalisco Taco Bar
AND HAVING COMPLIED THEREWITH, A LICENSE ☐, A PERMIT ☒, A CERTIFICATE OF APPROVAL ☐: IS ISSUED FOR THE
FOLLOWING: To install a Ansul fire extinguishing system,

model R 101-25.

(Contractor: Chem Cal Co., 26203 Production Avenue, Suite #10, Hayward/94544 / 785-6300.)

IN OR ON THE PREMISES KNOWN AS: Jalisco Taco Bar FEE PAID: \$ 20.00 7-24-72 #229264

LEGAL OWNER OF PREMISES: ---permittee RENEWAL DATE: ---

ADDRESS OF PREMISES: 1536 West San Carlos/95126 VALID UNTIL REVOKED: ---

THIS (PERMIT), (LICENSE), (CERTIFICATE), IS ISSUED AND ACCEPTED ON
CONDITION THAT ALL PROVISIONS OF THE MUNICIPAL CODE, SECTION
3101.1 (w), Section 14.2, OF THE CITY OF SAN JOSE, SHALL BE
COMPLIED WITH. ANY VIOLATION OF THESE PROVISIONS MAY BE GROUNDS
FOR THE REVOCATION OF THIS PERMIT.

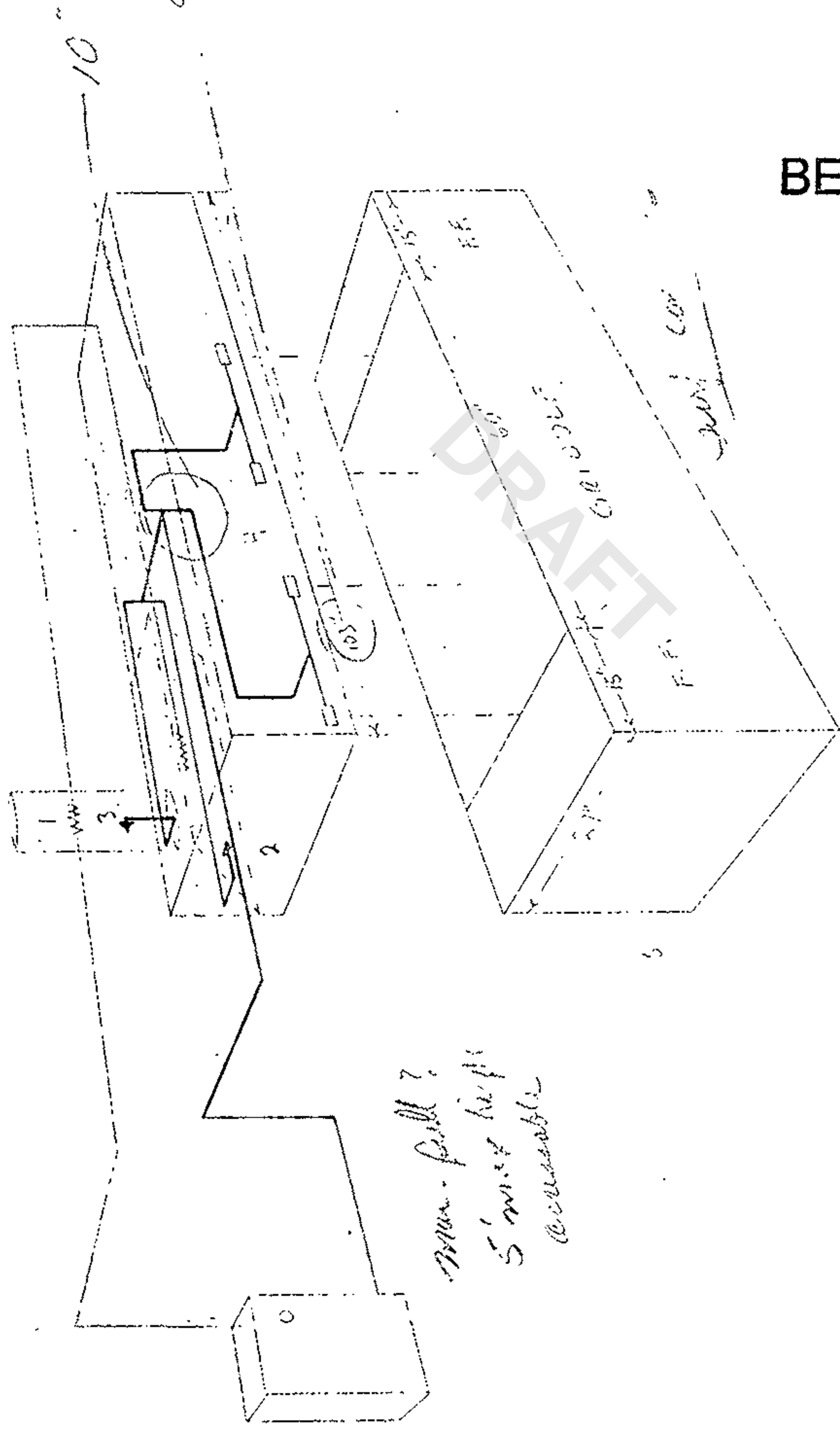
THE BUREAU OF FIRE PREVENTION, SAN JOSE FIRE DEPARTMENT, WILL
BE INFORMED OF ANY CHANGE IN OWNERSHIP WITHIN FIVE (5) DAYS OF
SUCH CHANGE.

BY: [Signature]
Fire Marshal Bureau of Fire Prevention

nva THIS (PERMIT), (CERTIFICATE), (LICENSE) MUST AT ALL TIMES BE KEPT POSTED ON THE PREMISES MENTIONED ABOVE.

1" to 8 ft =
 1" to 8 ft = 2 to 90°

75" max. diameter



96" max. length
 for single nozzle
 for coverage

Non-pull?
 5' max. height
 accessible

BEST COPY

BEST COPY

- 6. AUTO GAS SHUTOFF
- 5. REMOTE PULL STATION
- 4. SURFACE NOZZLES
- 3. DUCT NOZZLE(S)
- 2. PLENUM NOZZLES
- 1. 360° DETECTOR

CHEM CAL CO
 24471 MISSION BLVD
 HAYWARD CALIF 94544
 415 538 7806

DATE 4-1-72
 BY 2221
 CAL LIC 337832

ANSUL R10171-15
 UL APPROVAL EX 1727

C 2457

Permit, License or Certificate of Approval

DATE September 18, 1972

UNDER THE PROVISIONS OF THE MUNICIPAL CODE, SECTION

OF THE CITY OF SAN JOSE Jalisco Taco Bar
AND HAVING COMPLIED THEREWITH, A LICENSE ☐, A PERMIT ☒, A CERTIFICATE OF APPROVAL ☐:-IS ISSUED FOR THE
FOLLOWING: To install a Ansul fire extinguishing system.

model R 104-20

(Contractor: Chem Cal Co., 26203 Production Avenue, Suite #10, Hayward/94544 / 785-6300.)

IN OR ON THE PREMISES KNOWN AS: Jalisco Taco Bar FEE PAID: \$20.00 7-24-72 #229264

LEGAL OWNER OF PREMISES: permitted RENEWAL DATE: 02/2019

ADDRESS OF PREMISES: 1536 West San Carlos/95126 VALID UNTIL REVOKED: none

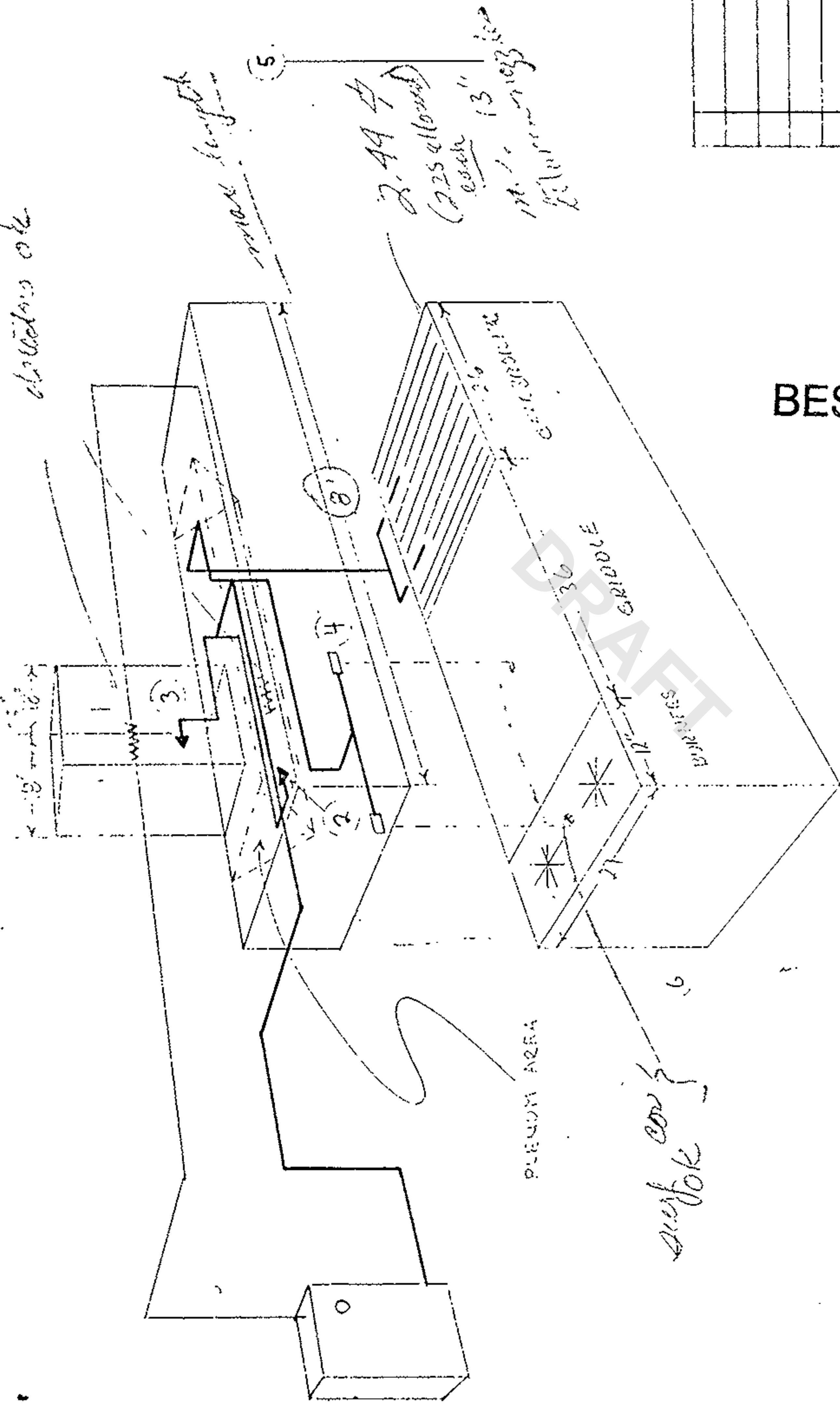
THIS (PERMIT), (LICENSE), (CERTIFICATE), IS ISSUED AND ACCEPTED ON
3101.1 (v), Section 14.2, CONDITIONS AND ALL PROVISIONS OF THE MUNICIPAL CODE, SECTION
OF THE CITY OF SAN JOSE, SHALL BE
 COMPLIED WITH. ANY VIOLATION OF THESE PROVISIONS MAY BE GROUNDS
 FOR THE REVOCATION OF THIS PERMIT.

THE BUREAU OF FIRE PREVENTION, SAN JOSE FIRE DEPARTMENT, WILL BE INFORMED OF ANY CHANGE IN OWNERSHIP WITHIN FIVE (5) DAYS OF SUCH CHANGE.

BY: _____
Fire Marshal Bureau of Fire Prevention

THIS (PERMIT), (CERTIFICATE), (LICENSE) MUST AT ALL TIMES BE KEPT POSTED ON THE PREMISES MENTIONED ABOVE.

15" max pull
 15" max length
 15" max height



BEST COPY

BEST COPY

nozzle max.?
 nozzle 6 nozzle
 nozzle height = 15'-45"



- 6 AUTO GAS SHUTOFF
- 5 REMOTE PULL STATION
- 4 SURFACE NOZZLES
- 3 DUCT NOZZLE(S)
- 2 PLENUM NOZZLES
- 1 360° DETECTOR

CHEM CAL CO

24471 MISSION BLVD
 HAYWARD CALIF 94544
 415 538 7806

DATE 11-17-77
 BY [signature]
 CA. LIC. 257533

ANSUL R101 12-1-1
 UL APPROVAL EX 1727

24471 MISSION BLVD
 HAYWARD CALIF 94544
 415 538 7806

SAN JOSE FIRE DEPARTMENT

BUREAU OF FIRE PREVENTION

Permit, License or Certificate of Approval

C 2455

Application E-18-72/3

DATE September 18, 1972

UNDER THE PROVISIONS OF THE MUNICIPAL CODE, SECTION 3101.1 (w), Section 14.2,

OF THE CITY OF SAN JOSE Jalisco Taco Bar
AND HAVING COMPLIED THEREWITH, A LICENSE ☐, A PERMIT ☒, A CERTIFICATE OF APPROVAL ☐: IS ISSUED FOR THE
FOLLOWING: To install a Ansul fire extinguishing system,

model R 101-20.

(Contractor: Chem Cal Co., 26203 Production Avenue, Hayward/94544 / 785-6300.)

IN OR ON THE PREMISES KNOWN AS: Jalisco Taco Bar FEE PAID: \$20.00 7-24-72 #229264

LEGAL OWNER OF PREMISES: --permittee RENEWAL DATE: ----

ADDRESS OF PREMISES: 1536 West San Carlos/95126 VALID UNTIL REVOKED: ----

THIS (PERMIT), (LICENSE), (CERTIFICATE), IS ISSUED AND ACCEPTED ON
CONDITION THAT ALL PROVISIONS OF THE MUNICIPAL CODE, SECTION
3101.1 (w), Section 14.2, OF THE CITY OF SAN JOSE, SHALL BE
COMPLIED WITH. ANY VIOLATION OF THESE PROVISIONS MAY BE GROUNDS
FOR THE REVOCATION OF THIS PERMIT.

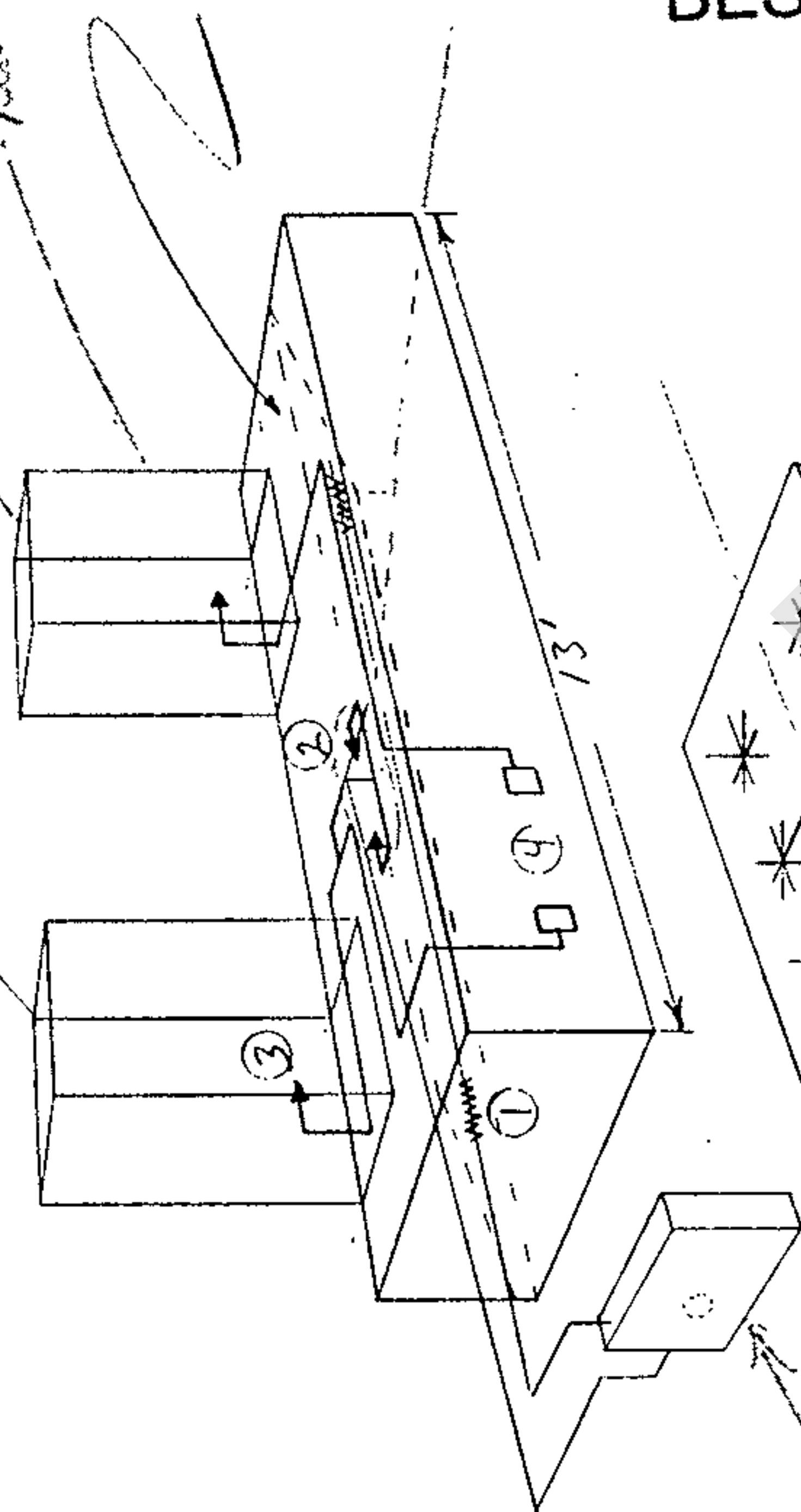
THE BUREAU OF FIRE PREVENTION, SAN JOSE FIRE DEPARTMENT, WILL
BE INFORMED OF ANY CHANGE IN OWNERSHIP WITHIN FIVE (5) DAYS OF
SUCH CHANGE.

BY: _____
Fire Marshal Bureau of Fire Prevention

NOTES THIS (PERMIT), (CERTIFICATE), (LICENSE) MUST AT ALL TIMES BE KEPT POSTED ON THE PREMISES MENTIONED ABOVE.

FORM NO. 240-36

first detection is almost



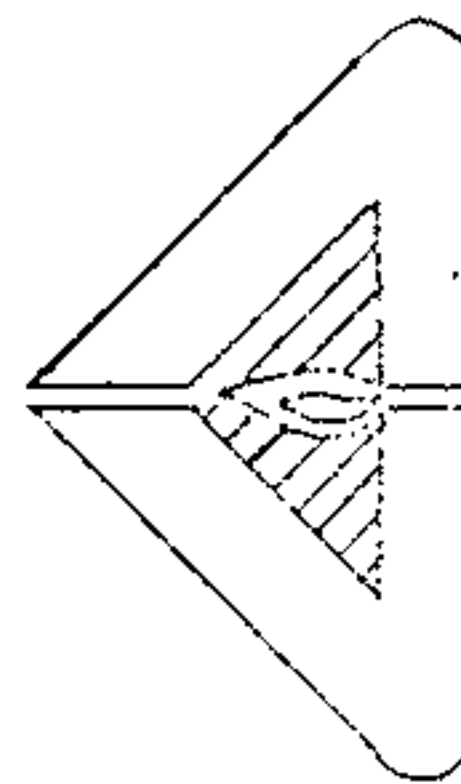
1891
 1892
 1893
 1894
 1895
 1896
 1897
 1898
 1899
 1900
 1901
 1902
 1903
 1904
 1905
 1906
 1907
 1908
 1909
 1910
 1911
 1912
 1913
 1914
 1915
 1916
 1917
 1918
 1919
 1920
 1921
 1922
 1923
 1924
 1925
 1926
 1927
 1928
 1929
 1930
 1931
 1932
 1933
 1934
 1935
 1936
 1937
 1938
 1939
 1940
 1941
 1942
 1943
 1944
 1945
 1946
 1947
 1948
 1949
 1950
 1951
 1952
 1953
 1954
 1955
 1956
 1957
 1958
 1959
 1960
 1961
 1962
 1963
 1964
 1965
 1966
 1967
 1968
 1969
 1970
 1971
 1972
 1973
 1974
 1975
 1976
 1977
 1978
 1979
 1980
 1981
 1982
 1983
 1984
 1985
 1986
 1987
 1988
 1989
 1990
 1991
 1992
 1993
 1994
 1995
 1996
 1997
 1998
 1999
 2000
 2001
 2002
 2003
 2004
 2005
 2006
 2007
 2008
 2009
 2010
 2011
 2012
 2013
 2014
 2015
 2016
 2017
 2018
 2019
 2020
 2021
 2022
 2023
 2024
 2025
 2026
 2027
 2028
 2029
 2030
 2031
 2032
 2033
 2034
 2035
 2036
 2037
 2038
 2039
 2040
 2041
 2042
 2043
 2044
 2045
 2046
 2047
 2048
 2049
 2050
 2051
 2052
 2053
 2054
 2055
 2056
 2057
 2058
 2059
 2060
 2061
 2062
 2063
 2064
 2065
 2066
 2067
 2068
 2069
 2070
 2071
 2072
 2073
 2074
 2075
 2076
 2077
 2078
 2079
 2080
 2081
 2082
 2083
 2084
 2085
 2086
 2087
 2088
 2089
 2090
 2091
 2092
 2093
 2094
 2095
 2096
 2097
 2098
 2099
 2100
 2101
 2102
 2103
 2104
 2105
 2106
 2107
 2108
 2109
 2110
 2111
 2112
 2113
 2114
 2115
 2116
 2117
 2118
 2119
 2120
 2121
 2122
 2123
 2124
 2125
 2126
 2127
 2128
 2129
 2130
 2131
 2132
 2133
 2134
 2135
 2136
 2137
 2138
 2139
 2140
 2141
 2142
 2143
 2144
 2145
 2146
 2147
 2148
 2149
 2150
 2151
 2152
 2153
 2154
 2155
 2156
 2157
 2158
 2159
 2160
 2161
 2162
 2163
 2164
 2165
 2166
 2167
 2168
 2169
 2170
 2171
 2172
 2173
 2174
 2175
 2176
 2177
 2178
 2179
 2180
 2181
 2182
 2183
 2184
 2185
 2186
 2187
 2188
 2189
 2190
 2191
 2192
 2193
 2194
 2195
 2196
 2197
 2198
 2199
 2200
 2201
 2202
 2203
 2204
 2205
 2206
 2207
 2208
 2209
 2210
 2211
 2212
 2213
 2214
 2215
 2216
 2217
 2218
 2219
 2220
 2221
 2222
 2223
 2224
 2225
 2226
 2227
 2228
 2229
 2230
 2231
 2232
 2233
 2234
 2235
 2236
 2237
 2238
 2239
 2240
 2241
 2242
 2243
 2244
 2245
 2246
 2247
 2248
 2249
 2250
 2251
 2252
 2253
 2254
 2255
 2256
 2257
 2258
 2259
 2260
 2261
 2262
 2263
 2264
 2265
 2266
 2267
 2268
 2269
 2270
 2271
 2272
 2273
 2274
 2275
 2276
 2277
 2278
 2279
 2280
 2281
 2282
 2283
 2284
 2285
 2286
 2287
 2288
 2289
 2290
 2291
 2292
 2293
 2294
 2295
 2296
 2297
 2298
 2299
 2300
 2301
 2302
 2303
 2304
 2305
 2306
 2307
 2308
 2309
 2310
 2311
 2312
 2313
 2314
 2315
 2316
 2317
 2318
 2319
 2320
 2321
 2322
 2323
 2324
 2325
 2326
 2327
 2328
 2329
 2330
 2331
 2332
 2333
 2334
 2335
 2336
 2337
 2338
 2339
 2340
 2341
 2342
 2343
 2344
 2345

24° 70' 33" approx
is directed - forward
about 3' back

centered 3" to 6" over
(1" to 3" over V)

BEST COPY

BEST COPY



DATE 7-21-72

W.A. DILL

61-25

INSUL R 10120 - 62424

App. Civil 1727

Whisco: Taco Bar

10/1/77

6	
5	
4	SURFACE NOZZLES
3	DUCT NOZZLES
2	PLENUM NOZZLES
1	300° DETECTOR

CHEMICAL CO.

26203 PROJECTED D.F. #1

11-2-20

415 795 6300

GENERAL

("Left" & "Right" Determined By Facing Bldg.)

CONSTRUCTION

COMMON FIRE HAZARDS

LOCATION 1536 W. SANCARLOS		NAME OF BUILDING TACO BELL		DATE OF REPORT 1/23/64		BLOCK NO.				
OWNER OF LAND AND BLDG. R. HEVISEL - Burns		ADDRESS OF OWNER								
OCCUPANT'S STREET ADDRESS 712 NO. 20TH		NAME OF OCCUPANT JESSE MIRADO		TYPE OF OCCUPANCY RESTAURANT						
GROUND AREA		FRONT - REAR - LEFT - RIGHT HEIGHT STORIES: 1 - 1 - 1 - 1		BLDG. ENTRANCES						
BASEMENT YES <input type="checkbox"/> NO <input type="checkbox"/>		SIDEWALK BASEMENT DOORS		EXTERIOR WALLS MATERIAL: GLASS		FRONT REAR LEFT RIGHT SHED				
ROOF <input type="checkbox"/> GABLE <input type="checkbox"/> HIP <input type="checkbox"/> MANSARD <input type="checkbox"/> SAWTOOTH TYPE: <input type="checkbox"/> FOUNDRY <input type="checkbox"/> LANTERN <input type="checkbox"/> FLAT <input type="checkbox"/> DOME		ROOF MATERIAL TAR & GRAVEL		ATTIC SPACE HEIGHT MAX. MIN.						
DIVIDED INTO SECTIONS Yes		MATERIAL OF SECTIONS 1/4" PL								
NO. & LOCATIONS OF ENTRIES TO ATTIC										
NO. & LOCATION OF INTERIOR STAIRWAYS										
DOORS ON EACH FLOOR				CONSTRUCTION OF DOORS						
ELEVATOR LOCATION				BETWEEN WHAT FLOORS?		CONSTRUCTION OF ELEVATOR SHAFTS				
OTHER VERTICAL OPENINGS: LOCATION AND CONSTRUCTION 1										
EXITS: NO. & LOCATION OF EXTERIOR STAIRWAYS										
SMOKE TOWERS										
OUTSIDE FIRE ESCAPES										
NO. & LOCATION OF FIRE WALLS										
LOCATION OF FIRE DOORS										
LOCATION OF GAS SHUT-OFF VALVE REAR OF BUILDING OUTSIDE										
LOCATION OF MAIN ELECTRIC SWITCH CABINET NEXT TO RANGE IN KITCHEN										
BOILERS		NO.		USE & LOCATION OF EACH			FUEL USED			
FEED: <input type="checkbox"/> PRESSURE <input type="checkbox"/> GRAVITY <input type="checkbox"/> PUMP		STACK CONSTRUCTION		CLEARANCE FROM COMBUST. MATER. FT.		BOILER ROOM? <input type="checkbox"/> YES <input type="checkbox"/> NO		CONSTRUCTION	FIRE DOOR <input type="checkbox"/> YES <input type="checkbox"/> NO	
WATER HEATERS		NO.		LOCATION & HOUSING OF EACH 1 CLOSET OFF KITCHEN			FUEL USED NAT GAS		TYPE OF VENT & CLEARANCE METAL SAFE	
HEATING		TYPE & LOCATION OF FURNACE SPACE - CEILING EAST WALL		FEED: <input type="checkbox"/> PRESSURE <input type="checkbox"/> GRAVITY <input type="checkbox"/> PUMP		FUEL USED NAT GAS		TYPE OF VENT & CLEARANCE METAL - SAFE		
ELECTRICAL		WIRING TYPE & CONDITION Conduit - good				FUSING OK?		SWITCH MOUNTING		
NO. OF TRANSFORMERS		LOCATION				HOW SEPARATED FROM BLDG?		ROOM VENTED? <input type="checkbox"/> YES <input type="checkbox"/> NO		SILL AT DOOR? <input type="checkbox"/> YES <input type="checkbox"/> NO
REFRIGERATION		REFRIGERANT		LOCATION		QUANTITY		TYPE DIFFUSER		MASKS?
PETROLEUM PRODUCTS		KIND		AMOUNT		CONTAINERS LABELLED		HOW & WHERE FILLED?		LOCATION OF BULK STORAGE

FIRE PROTECTION

PUBLIC FIRE PROTECTION	LOCATION OF NEAREST FIRE ALARM BOX				DISTANCE	ADEQUATE?	
LOCATION OF NEAREST FIRE HYDRANT				DISTANCE	ADEQUATE?		GALS. PER MIN.
PRIVATE WATCHMAN SERVICE	TYPE OF WATCHMAN SERVICE (CLOCK, A.D.T., ETC.)						
WHAT DAYS?	WHAT HOURS?		REGULAR ROUNDS?	HOW FREQUENT?		STATIONS WELL LOCATED?	
AUXILIARY FIRE ALARM	NO. BOXES	PROPERLY LOCATED?			LOCATION OF MASTER BOX		
AUTOMATIC FIRE ALARM	TYPE				LOCATION OF INDICATOR		
FIRST AID FIRE APPLIANCES	TYPE & LOCATION OF HAND EXTINGUISHERS <i>None</i>						
NO. HAND EXT.	DISTRIBUTION OK?	TYPE OK?	PLAINLY VISIBLE?	CONDITION?			
NO. AND LOCATION OF BASEMENT PIPE HOLE CASINGS						VISIBLE?	
DRY STANDPIPES	NO. LOCATION OF OUTLETS ON EACH FLOOR			LOCATION OF FIRE DEPARTMENT CONNECTIONS			
WET STANDPIPES	NO. OUTLETS EACH FLOOR	HOSE REACH ALL INSIDE POINTS?		CONDITION OF HOSE & COUPLINGS		SOURCE OF WATER SUPPLY	
PRIVATE PROTECTION	NO. HYDRANTS	ALL 25 FT. FROM BLDGS?	SIZE OF OUTLETS	NAT'L STD. THREADS	AMT. & SIZE OF HOSE		LOCATION OF HOSE
WATER SUPPLY SOURCE		CAPACITY & LOCATION OF TANKS & PUMPS					
SPRINKLER SYSTEMS	PARTS OF BLDG. SPRINKLERED			CLOSETS OR SPACES NOT REACHED			
HEADS DAMAGED OR CORRODED?		HEADS CLEAR OF OBSTRUCTION?		LEAST CLEARANCE FROM MERCHANDISE?		LOCATION OF SHUT-OFF & DRAIN	
MAIN VALVE OPEN? SEALED?		LOCATION OF FIRE DEPT. CONNECTION				SOURCE OF WATER SUPPLY	

MENTION PROCESSES, DEVICES, AND STORAGES WITH REGARD TO HEATING, FLAME OR SPARK EMISSION, ACIDS, OILS, FLAMMABLE DUSTS, GASES, ETC. GIVE TYPE AND CONDITION OF INSTALLATIONS AND NOTE ANY HAZARD TO LIFE AND PROPERTY.

*F.E.S. installed and approved (three systems) 3-R-101-20 systems
2 front + 1 rear, by Chem Cal Bob Bernardo - 9-18-72 BvF.*

SPECIAL FIRE HAZARDS

NOTICE OF VIOLATION

SAN JOSE
FIRE DEPARTMENT

FIRE PREVENTION BUREAU
476 Park Avenue
San Jose, CA 95110

PH. 277-4000
EXT. 4656

DISTRICT

D3B

DATE

3-4-74

NAME

JESSE MORADO

PHONE NO.

ADDRESS

155 SURMONT DR.

TYPE OF OCCUPANCY

B3

You are hereby notified that inspection of your premises discloses the following violations of the following provisions of Title 19, Title 24 or Title 25 of the California Health and Safety Code or the Fire Prevention Code of the City of San Jose:

- ① POST EXIT SIGNS BOTH DOORS
- ② REMOVE DEAD BOLTS.

SECOND NOTICE

ORDER TO COMPLY

As this condition is contrary to law, you are hereby required to correct said condition immediately upon receipt of this notice. An inspection to determine whether or not you have complied with this notice will be conducted within 10 days.

Failure to comply with the foregoing order before the date of such re-inspection may render you liable to the penalties provided by law for such violations.

J. M. Reyes
INSPECTOR

OWNER or OCCUPANT OF PREMISES

(Signing this form shall constitute receipt of same and not an admission of guilt.)

SAN JOSE
FIRE DEPARTMENT

NOTICE OF VIOLATION

FIRE PREVENTION BUREAU

476 Park Avenue
San Jose, CA 95110

PH. 277-4000

EXT. 4656

DISTRICT

D3B

DATE

12-20-73

NAME

JESSE MORADO

PHONE NO.

ADDRESS

155 SUMMIT DR.

TYPE OF OCCUPANCY

JALISCO TACO BAR

You are hereby notified that inspection of your premises discloses the following violations of the following provisions of Title 19, Title 24 or Title 25 of the California Health and Safety Code or the Fire Prevention Code of the City of San Jose:

① INSTALL PANIC HARDWARE IN BOTH EXITS

② REMOVE ALL DEAD BOLTS FROM BOTH DOORS IN EACH EXITS

③ POST EXIT SIGNS OVER EACH EXIT

ORDER TO COMPLY

As this condition is contrary to law, you are hereby required to correct said condition immediately upon receipt of this notice. An inspection to determine whether or not you have complied with this notice will be conducted within 30 days.

Failure to comply with the foregoing order before the date of such re-inspection may render you liable to the penalties provided by law for such violations.

J. M. Peper
INSPECTOR


OWNER or OCCUPANT OF PREMISES

(Signing this form shall constitute receipt of same and not an admission of guilt.)

SAN JO
FIRE DEPARTMENT

NOTICE OF VIOLATION

FIRE PREVENTION BUREAU
476 Park Ave., San Jose, Calif. 95110
277-4000, Ext. 4656

STATION _____
EXT. _____

NO. _____

DATE 11-23 1973

NAME JESSE MORADO

ADDRESS 155 SERMONIT DR. 1.6. CA.

YOU ARE HEREBY NOTIFIED THAT ON INSPECTION OF YOUR PREMISES LOCATED AT

1536 SAN CARLOS

and used as a JALISCO TACO BAR

the following conditions were found to exist in violation of the Fire Prevention Code (Ordinance No. 16018) Section 3101.1:

1) Apply AT 476 PARK AVE. SAN JOSE
FIRE DEPT. FOR A PLACE OF ASSEMBLY
PERMIT. A. ANNUAL FEE OF \$130.00
IS CHARGED FOR THIS PERMIT.

ORDER TO COMPLY

As this condition is contrary to law and constitutes a fire hazard, thereby endangering life and property should a fire occur, you are herewith notified to correct this condition immediately upon receipt of this notice. A reinspection will be conducted within 7 days.

Failure to comply with the foregoing order and to execute the same within 7 days as stated above shall render you liable to the penalties of the Fire Prevention Code.

J. M. REPER
INSPECTOR

SAN JO
FIRE DEPARTMENT

NOTICE OF VIOLATION
FIRE PREVENTION BUREAU
476 Park Ave., San Jose, Calif. 95110
277-4000, Ext. 4656

STATION _____
EXT. _____

NO. _____

DATE _____

19 _____

NAME

JESSE MORENO

ADDRESS

155 SUMMIT DR. S.L.G. CA.

YOU ARE HEREBY NOTIFIED THAT ON INSPECTION OF YOUR PREMISES LOCATED AT

1536 SAN CARLOS

and used as a

JALISCO TACO BAR

the following conditions were found to exist in violation of the Fire Prevention Code (Ordinance No. 16018) Section 3101.1:

SECOND NOTICE

(1) Apply AT S.J. F.D. for
PLACE OF ASSEMBLY permit.

ORDER TO COMPLY

As this condition is contrary to law and constitutes a fire hazard, thereby endangering life and property should a fire occur, you are herewith notified to correct this condition immediately upon receipt of this notice. A reinspection will be conducted within 7 days.

Failure to comply with the foregoing order and to execute the same within 7 days as stated above shall render you liable to the penalties of the Fire Prevention Code.

J.M. Reper

INSPECTOR

D#3

Permit Application Number PLACE OF ASSEMBLY-164
Permit Number C-01801

PERMIT APPLICATION FORM
San Jose Fire Department
Bureau of Fire Prevention
476 Park Avenue
Telephone 277-4000, Ext. 4656

For Fire Department Use Only
Date Paid 12-7-73
Amount Paid: \$ 30.00
Cash Receipt No. 3110

Please Print or Type:

Date 11-30-73

Business Name Jalisco Taco Bar

Phone No. 295-3740

Business Address 1536 W San Carlos St 95126

Owners Name Jesse Morado

Phone No. 358-1106

Owners Address 155 Summit Drive

Address of Installation (if different) Business Address

Signature of Applicant Jesse Morado

Remarks:

For Fire Department Use Only (Do Not Write Below This Line)

Permits Required

Fee

Place of ASSEMBLY-164

\$30.00

TOTAL \$ 30.00

ab

Approved by: _____

Disapproved by: _____

Date _____

Fire Marshal _____

Office File Copy

Business Copy

Contractor Copy

Form 240-122

BUILDING INSPECTION RECORD

FORM 24B-20

SAN JOSE FIRE DEPARTMENT

Bureau of Fire Prevention

200 E. Santa Clara St, Suite T2

San Jose, CA 95113

(408) 535-7750

Violation Notice

PUPUSERIA AND RESTAURANT EL
1536 W SAN CARLOS ST
SAN JOSE, CA 95126

Occupancy ID
410163
408-561-3982

Date 02/28/2019
Inspector: Boxx, Gillian /Fire
Station: BFP Insp.Dist: 10

An inspection of your facility on Monday October 15, 2012 revealed the violations listed below

Violation Code	Article	Division	Page	Count
----------------	---------	----------	------	-------

904.11.6.4 Extinguishing system service.			0	0
Recheck violation record auto-generated from inspection on < Unknown Date >.				
Automatic fire-extinguishing systems shall be serviced at least every 6 months and after activation of the system. Inspection shall be by qualified individuals, and a certificate of inspection shall be forwarded to the fire code official upon completion.				

****Make sure the Ansul extinguishing system is inspected every 6 months. It is currently out of date****
Repaired 11/14/2012

605.6 Unapproved conditions.			0	0
Recheck violation record auto-generated from inspection on < Unknown Date >.				
Open junction boxes and open-wiring splices shall be prohibited. Approved covers shall be provided for all switch and electrical outlet boxes.				

****Provide a cover for the junction box above register****
Repaired 11/14/2012

575.1 (A) Fire Extinguishers			0	0
Recheck violation record auto-generated from inspection on < Unknown Date >.				
Violation carried over from inspection on 09/09/2011				
Recheck violation record auto-generated from inspection on 09/02/2011.				
Recheck violation record auto-generated from inspection on 08/23/2011.				
Fire extinguishers shall be subjected to maintenance annually as described in this chapter or immediately after use or when specifically indicated by an inspection or at the time of hydrostatic test. For purposes of maintenance, hydrostatic test required during the same calendar year shall be performed at the time of the annual maintenance or recharge.				

****Ensure Fire Extinguishers are current****
Repaired 11/14/2012

SAN JOSE FIRE DEPARTMENT

Bureau of Fire Prevention

200 E. Santa Clara St, Suite T2

San Jose, CA 95113

(408) 535-7750

Violation Notice

PUPUSERIA AND RESTAURANT EL
1536 W SAN CARLOS ST
SAN JOSE, CA 95126

Occupancy ID
410163
408-561-3982

Date 02/28/2019

Inspector: Boxx, Gillian /Fire

Station: BFP Insp.Dist: 10

906.7 Hangers and brackets.

0 0

Recheck violation record auto-generated from inspection on < Unknown Date >.

Hand-held portable fire extinguishers, not housed in cabinets, shall be installed on the hangers or brackets supplied. Hangers or brackets shall be securely anchored to the mounting surface in accordance with the manufacturer's installation instructions.

****Mount all fire extinguishers to the wall****

Repaired 10/15/2012

904.11.5.2 Class K portable fire extinguishers for deep fat f-

0 0

Recheck violation record auto-generated from inspection on < Unknown Date >.

When hazard areas include deep fat fryers, listed Class K portable fire extinguishers shall be provided as follows: 1. For up to four fryers having a maximum cooking medium capacity of 80 pounds (36.3 kg) each: One Class K portable fire extinguisher of a minimum 1.5 gallon (6 L) capacity.; 2. For every additional group of four fryers having a maximum cooking medium capacity of 80 pounds (36.3 kg) each: One additional Class K portable fire extinguisher of a minimum 1.5 gallon (6 L) capacity shall be provided.; 3. For individual fryers exceeding 6 square feet (0.55 m2) in surface area: Class K portable fire extinguishers shall be installed in accordance with the extinguisher manufacturer's recommendations.

****Provide a Class K extinguisher for the kitchen****

Repaired 10/15/2012

1006.1 Illumination required.

0 0

Recheck violation record auto-generated from inspection on < Unknown Date >.

The means of egress, including the exit discharge, shall be illuminated at all times the building space served by the means of egress is occupied. Exceptions: 1. Occupancies in Group U.; 2. Aisle access ways in Group A.; 3. Dwelling units and sleeping units in Groups R-1, R-2 and R-3.; 4. Sleeping units of Group I occupancies and Group R-4.

****Make sure all exit lights are lit at all times****

Repaired 10/15/2012

SAN JOSE FIRE DEPARTMENT

Bureau of Fire Prevention

200 E. Santa Clara St, Suite T2

San Jose, CA 95113

(408) 535-7750

Violation Notice

PUPUSERIA AND RESTAURANT EL
1536 W SAN CARLOS ST
SAN JOSE, CA 95126

Occupancy ID
410163
408-561-3982

Date 02/28/2019

Inspector: Boxx, Gillian /Fire
Station: BFP Insp.Dist: 10

1008.1.9.3 Locks and latches

Recheck violation record auto-generated from inspection on < Unknown Date >.

Approved locks and latches shall be permitted to prevent operation of doors where any of the following exists:

1. Places of detention or restraint.

2. In buildings in occupancy Group A having an occupant load of 300 or less, Groups B, F, M and S, and in places of religious worship, the main exterior door or doors are permitted to be equipped with key-operated locking devices from the egress side provided:

2.1 The locking device is readily distinguishable as locked;

2.2 A readily visible durable sign is posted on the egress side on or adjacent to the door stating:

THIS DOOR TO REMAIN UNLOCKED WHEN BUILDING IS OCCUPIED.

The sign shall be in letters 1 inch (25mm) high on a contrasting background; and

2.3 The use of the key-operated locking device is revocable by the building official for due cause.

3. Where egress doors are used in pairs, approved automatic flush bolts shall be permitted to be used, provided that the door leaf having the automatic flush bolts has no doorknob or surface mounted hardware.

4. Doors from individual dwelling or sleeping units of Group R occupancies having an occupant load of 10 or less are permitted to be equipped with a night latch, dead bolt or security chain, provided such devices are openable from the inside without the use of a key or tool.

5. Fire doors after the minimum elevated temperature has disabled the unlatching mechanism in accordance with listed fire door test procedures.

****Provide signage THIS DOOR TO REMAIN UNLOCKED WHEN BUILDING IS OCCUPIED above each exit door****

Repaired 10/15/2012

SAN JOSE FIRE DEPARTMENT

Bureau of Fire Prevention

200 E. Santa Clara St, Suite T2

San Jose, CA 95113

(408) 535-7750

Violation Notice

PUPUSERIA AND RESTAURANT EL
1536 W SAN CARLOS ST
SAN JOSE, CA 95126

Occupancy ID
410163
408-561-3982

Date 02/28/2019
Inspector: Boxx, Gillian /Fire
Station: BFP Insp.Dist: 10

5303.5.3 Secure compressed gas containers, cylinders, tanks

0 0

Recheck violation record auto-generated from inspection on < Unknown Date >.

Compressed gas containers, cylinders and tanks shall be secured to prevent falling caused by contact, vibration or seismic activity. Securing of compressed gas containers, cylinders and tanks shall be by one of the following methods: 1. Securing containers, cylinders and tanks to a fixed object with one or more restraints.; 2. Securing containers, cylinders and tanks on a cart or other mobile device designed for the movement of compressed gas containers, cylinders or tanks.; 3. Nesting of compressed gas containers, cylinders and tanks at container filling or servicing facilities or in seller's warehouses not accessible to the public. Nesting shall be allowed provided the nested containers, cylinders or tanks, if dislodged, do not obstruct the required means of egress.; 4. Securing of compressed gas containers, cylinders and tanks to or within a rack, framework, cabinet or similar assembly designed for such use. Exception: Compressed gas containers, cylinders and tanks in the process of examination, filling, transport or servicing.

****Secure all compressed gas cylinders****

Repaired 10/15/2012

605.5 Extension cords.

0 0

Recheck violation record auto-generated from inspection on < Unknown Date >.

Extension cords and flexible cords shall not be a substitute for permanent wiring. Extension cords and flexible cords shall not be affixed to structures, extended through walls, ceilings or floors, or under doors or floor coverings, nor shall such cords be subject to environmental damage or physical impact. Extension cords shall be used only with portable appliances.

****Remove extension cords as permanent wiring. Install additional outlets****

Repaired 10/15/2012

SAN JOSE FIRE DEPARTMENT

Bureau of Fire Prevention

200 E. Santa Clara St, Suite T2

San Jose, CA 95113

(408) 535-7750

Violation Notice

PUPUSERIA AND RESTAURANT EL
1536 W SAN CARLOS ST
SAN JOSE, CA 95126

Occupancy ID

410163

408-561-3982

Date 02/28/2019

Inspector: Boxx, Gillian /Fire

Station: BFP Insp.Dist: 10

ORDER TO COMPLY: Since these conditions are contrary to law, you must correct them upon receipt of this notice. An inspection to determine compliance with this Notice will be conducted on or after 02/28/2019. If you fail to comply with this notice before the reinspection date listed, you may be liable for the penalties provided for by law for such violations.

CITATION TIMELINE: When a violation is defined as recalcitrant an Administrative Citation shall be issued upon the third site inspection for any violation that has not been corrected.

Upon the fourth site inspection a new Administrative Citation with an increased fee shall be issued for any violation that has not been corrected.

Upon the fifth and any subsequent site inspection a new Administrative Citation shall be issued with the maximum fees applied for any violation that has not been corrected.

X

Boxx, Gillian /Fire Captain
Inspector



San Jose Fire Department
Four North Second Street
San Jose, CA 95113-1405

RECORD OF INSPECTION

TELEPHONE (408) 277-4556

File Number **400326** County File **FA**
Bus. Acct. No. **109578** B. No. **08061993**

Address **01536 W SAN CARLOS ST 95126-3235** Type **A2** Working Unit **22-36-63** Date **04**

Business Name **WIN KEE** Business Phone **292-3838**

Business Owner Name (Last, First) **NGUYEN, JUDY** Appointment/Assignment Phone Number **408-355-9291**

Street Number **1536** Street Name **W SAN CARLOS ST** City **SAN JOSE, CA** Zip **95126-3235**

City **SAN JOSE, CA** Zip **95126-3235**

Fire Dept. **A3** Fire Alarm **161** Fire Alarm **0** Fire Alarm **1** Fire Alarm **1956** Fire Alarm **01** Fire Alarm **1,200** Fire Alarm **03382002**

Fire Alarm **0** Fire Alarm **0** Fire Alarm **0** Fire Alarm **1** Fire Alarm **35** Fire Alarm **36302003**

Fire Alarm **0** Fire Alarm **0** Fire Alarm **0** Fire Alarm **1** Fire Alarm **35** Fire Alarm **36302003**

Fire Alarm **0** Fire Alarm **0** Fire Alarm **0** Fire Alarm **1** Fire Alarm **35** Fire Alarm **36302003**

NOTICE OF FIRE AND SAFETY HAZARDS AND OR PERMITS REQUIRED:
You are hereby notified that an inspection of your premises has disclosed that the following permits are required and/or that corrections are required for the following violations of the following provisions of Title 19, Title 23, Title 24, or Title 25 of the California Code of Regulations, Chapter 6.1 and 6.95 of the California Health and Safety Code, or the San Jose Municipal Code:

Violations: **HM-15** **SPCC** **ONE OR ALL THAT APPLY**

DESCRIPTION	APPR	DATE
<input type="checkbox"/> SERVICE FIRE EXTINGUISHER		
<input type="checkbox"/> PROVIDE NONCOMBUSTIBLE TRASH CONTAINER		
<input type="checkbox"/> NO EXTENSION CORDS IN PLACE OF PERMANENT WIRING		
<input type="checkbox"/> PROVIDE FIRE EXTINGUISHER		
<input type="checkbox"/> KEEP EXIT WAYS CLEAR		
<input type="checkbox"/> KEEP ELECTRICAL PANELS CLEAR		

OTHER VIOLATIONS AS NOTED BELOW:

105802 P PLACE OF ASSEMBLY

NO VIOLATIONS NOTED

ENTERED OCT 30 2002

DC 10/23/02

Date HMIS Rec'd:

Date HMBP Rec'd:

Date HMBP Approved:

Permit E/S Status: W Z

REPRINT THIS INFORMATION FOR REFERENCE NEXT TIME

J P JUDY

3000 VISTA COURT

Inspections are reported to the Fire Department and the City of San Jose. Inspections are scheduled with the Fire Department.

CLASS	1	2	3	4	5	6	7	8	9	10	Total
SOLID											
LIQUID											
GAS											
TOTAL											

TIME **4**

DATE **10/23/02**

BILL Y/N **N**

DOC **K.C**

NO FILE

FILE COPY

ORDER #10100001

As such conditions are contrary to law, you are hereby required to correct said conditions immediately upon receipt of this notice.

An inspection to determine whether or not you have complied with this notice will be conducted on or after _____ days.

Failure to comply with the foregoing order by the date of reinspection may cause a **CITATION** to be issued for the penalties provided by law for such violations and may also render you liable for all suppression costs that might occur in the event of a fire.

X **Kim Cong**
Occupant

X **Derrick Chapman S.O**
Inspecting Officer (Print Name, Assignment)

X **Dick C**
Inspecting Officer (Signature)

FILE COPY

SAN JOSE FIRE DEPARTMENT

Bureau of Fire Prevention

200 E. Santa Clara St, Suite T2

San Jose, CA 95113

(408) 535-7750

Violation Notice

PUPUSERIA AND RESTAURANT EL
1536 W SAN CARLOS ST
SAN JOSE, CA 95126

Occupancy ID
410163
408-561-3982

Date 02/28/2019
Inspector: Whyte, Andrew
Station: BFP Insp.Dist: 10

An inspection of your facility on Monday October 30, 2017 revealed the violations listed below

Violation Code	Article	Division	Page	Count
----------------	---------	----------	------	-------

609.3.3.3 Records

0 0

Recheck violation record auto-generated from inspection on 09/25/2017.

Records for inspections shall state the individual and company performing the inspection, a description of the inspection and when the inspection took place. Records for cleanings shall state the individual and company performing the cleaning and when the cleaning took place. Such records shall be completed after each inspection or cleaning and maintained.

(please have hoods cleaned and pressure washed by a licensed contractor every 6 months)

Repaired 11/01/2017

901.6 Inspection, testing and maintenance.

0 0

Recheck violation record auto-generated from inspection on 09/25/2017.

Fire detection, alarm, and extinguishing systems, mechanical smoke exhaust systems, and smoke and heat vents shall be maintained in an operative condition at all times, and shall be replaced or repaired where defective.

Nonrequired fire protection systems and equipment shall be inspected, tested and maintained or removed.

All fire alarm systems, fire detection systems, automatic sprinkler or extinguishing systems, communication systems, and all other equipment, material or systems required by these regulations shall be maintained in an operable condition at all times in accordance with this code and California Code of Regulations, Title 19, Division 1.

(all fire extinguishers must be tagged and serviced once per year. Your silver "K" extinguisher in the kitchen has an expired tag on it)

Repaired 11/01/2017

1013.1 Where required.

0 0

Recheck violation record auto-generated from inspection on 09/25/2017.

Exits and exit access doors shall be marked by an approved exit sign readily visible from any direction of egress travel. The path of egress travel to exits and within exits shall be marked by readily visible exit signs to

SAN JOSE FIRE DEPARTMENT

Bureau of Fire Prevention

200 E. Santa Clara St, Suite T2

San Jose, CA 95113

(408) 535-7750

Violation Notice

PUPUSERIA AND RESTAURANT EL
1536 W SAN CARLOS ST
SAN JOSE, CA 95126

Occupancy ID

410163

408-561-3982

Date 02/28/2019

Inspector: Whyte, Andrew

Station: BFP Insp. Dist: 10

clearly indicate the direction of egress travel in cases where the exit or the path of egress travel is not immediately visible to the occupants. Intervening means of egress doors within exits shall be marked by exit signs. Exit sign placement shall be such that no point in an exit access corridor or exit passageway is more than 100 feet (30 480 mm) or the listed viewing distance for the sign, whichever is less, from the nearest visible exit sign.

(please make sure all exit lighting is lit with a battery back up)

Exceptions:

1. Exit signs are not required in rooms or areas that require only one exit or exit access.
2. Main exterior exit doors or gates that are obviously and clearly identifiable as exits need not have exit signs where approved by the fire code official.
3. Exit signs are not required in occupancies in Group U and individual sleeping units or dwelling units in Group R-1, R-2, R-3 or R-3.1.
4. Exit signs are not required where inmates are housed, or held in dayrooms, sleeping rooms or dormitories in occupancies in Group I-3.
5. In occupancies in Groups A-4 and A-5, exit signs are not required on the seating side of vomitories or openings into seating areas where exit signs are provided in the concourse that are readily apparent from the vomitories. Egress lighting is provided to identify each vomitory or opening within the seating area in the emergency.

Repaired 10/30/2017

SAN JOSE FIRE DEPARTMENT

Bureau of Fire Prevention

200 E. Santa Clara St, Suite T2

San Jose, CA 95113

(408) 535-7750

Violation Notice

PUPUSERIA AND RESTAURANT EL
1536 W SAN CARLOS ST
SAN JOSE, CA 95126

Occupancy ID

410163

408-561-3982

Date 02/28/2019

Inspector: Whyte, Andrew

Station: BFP Insp.Dist: 10

ORDER TO COMPLY: Since these conditions are contrary to law, you must correct them upon receipt of this notice. An inspection to determine compliance with this Notice will be conducted on or after 02/28/2019. If you fail to comply with this notice before the reinspection date listed, you may be liable for the penalties provided for by law for such violations.

CITATION TIMELINE: When a violation is defined as recalcitrant an Administrative Citation shall be issued upon the third site inspection for any violation that has not been corrected.

Upon the fourth site inspection a new Administrative Citation with an increased fee shall be issued for any violation that has not been corrected.

Upon the fifth and any subsequent site inspection a new Administrative Citation shall be issued with the maximum fees applied for any violation that has not been corrected.

X

Whyte, Andrew /Fire Inspector
Inspector

SAN JOSE FIRE DEPARTMENT
Bureau of Fire Prevention
200 E. Santa Clara St, Suite T2
San Jose, CA 95113
(408) 535-7750

Violation Notice

PUPUSERIA AND RESTAURANT EL
1536 W SAN CARLOS ST
SAN JOSE, CA 95126

Occupancy ID
410163
408-561-3982

Date 02/28/2019
Inspector: Whyte, Andrew
Station: BFP Insp. Dist: 10

An inspection of your facility on Wednesday November 1, 2017 revealed the violations listed below

Violation Code	Article	Division	Page	Count
----------------	---------	----------	------	-------

609.3.3.3 Records

0 0

Recheck violation record auto-generated from inspection on < Unknown Date >.

Recheck violation record auto-generated from inspection on 09/25/2017.

Records for inspections shall state the individual and company performing the inspection, a description of the inspection and when the inspection took place. Records for cleanings shall state the individual and company performing the cleaning and when the cleaning took place. Such records shall be completed after each inspection or cleaning and maintained.

(please have hoods cleaned and pressure washed by a licensed contractor every 6 months)

Repaired 11/01/2017

901.6 Inspection, testing and maintenance.

0 0

Recheck violation record auto-generated from inspection on < Unknown Date >.

Recheck violation record auto-generated from inspection on 09/25/2017.

Fire detection, alarm, and extinguishing systems, mechanical smoke exhaust systems, and smoke and heat vents shall be maintained in an operative condition at all times, and shall be replaced or repaired where defective.

Nonrequired fire protection systems and equipment shall be inspected, tested and maintained or removed.

All fire alarm systems, fire detection systems, automatic sprinkler or extinguishing systems, communication systems, and all other equipment, material or systems required by these regulations shall be maintained in an operable condition at all times in accordance with this code and California Code of Regulations, Title 19, Division 1.

(all fire extinguishers must be tagged and serviced once per year. Your silver "K" extinguisher in the kitchen has an expired tag on it)

Repaired 11/01/2017

SAN JOSE FIRE DEPARTMENT

Bureau of Fire Prevention

200 E. Santa Clara St, Suite T2

San Jose, CA 95113

(408) 535-7750

Violation Notice

PUPUSERIA AND RESTAURANT EL
1536 W SAN CARLOS ST
SAN JOSE, CA 95126

Occupancy ID
410163
408-561-3982

Date 02/28/2019

Inspector: Whyte, Andrew

Station: BFP Insp.Dist: 10

ORDER TO COMPLY: Since these conditions are contrary to law, you must correct them upon receipt of this notice. An inspection to determine compliance with this Notice will be conducted on or after 02/28/2019. If you fail to comply with this notice before the reinspection date listed, you may be liable for the penalties provided for by law for such violations.

CITATION TIMELINE: When a violation is defined as recalcitrant an Administrative Citation shall be issued upon the third site inspection for any violation that has not been corrected.

Upon the fourth site inspection a new Administrative Citation with an increased fee shall be issued for any violation that has not been corrected.

Upon the fifth and any subsequent site inspection a new Administrative Citation shall be issued with the maximum fees applied for any violation that has not been corrected.

X

Whyte, Andrew /Fire Inspector
Inspector

SAN JOSE FIRE DEPARTMENT

Bureau of Fire Prevention

200 E. Santa Clara St, Suite T2

San Jose, CA 95113

(408) 535-7750

Violation Notice

PUPUSERIA AND RESTAURANT EL
1536 W SAN CARLOS ST
SAN JOSE, CA 95126

Occupancy ID
410163
408-561-3982

Date 02/28/2019
Inspector: Boxx, Gillian /Fire
Station: BFP Insp.Dist: 10

An inspection of your facility on Wednesday November 14, 2012 revealed the violations listed below

Violation Code	Article	Division	Page	Count
904.11.6.4 Extinguishing system service. Recheck violation record auto-generated from inspection on < Unknown Date >. Recheck violation record auto-generated from inspection on < Unknown Date >. Automatic fire-extinguishing systems shall be serviced at least every 6 months and after activation of the system. Inspection shall be by qualified individuals, and a certificate of inspection shall be forwarded to the fire code official upon completion. **Make sure the Ansul extinguishing system is inspected every 6 months. It is currently out of date** Repaired 11/14/2012			0	0
605.6 Unapproved conditions. Recheck violation record auto-generated from inspection on < Unknown Date >. Recheck violation record auto-generated from inspection on < Unknown Date >. Open junction boxes and open-wiring splices shall be prohibited. Approved covers shall be provided for all switch and electrical outlet boxes. **Provide a cover for the junction box above register** Repaired 11/14/2012			0	0
575.1 (A) Fire Extinguishers Recheck violation record auto-generated from inspection on < Unknown Date >. Recheck violation record auto-generated from inspection on < Unknown Date >. Violation carried over from inspection on 09/09/2011 Recheck violation record auto-generated from inspection on 09/02/2011. Recheck violation record auto-generated from inspection on 08/23/2011. Fire extinguishers shall be subjected to maintenance annually as described in this chapter or immediately after use or when specifically indicated by an inspection or at the time of hydrostatic test. For purposes of maintenance, hydrostatic test required during the same calendar year shall be performed at the time of the annual maintenance or recharge.			0	0

SAN JOSE FIRE DEPARTMENT

Bureau of Fire Prevention

200 E. Santa Clara St, Suite T2

San Jose, CA 95113

(408) 535-7750

Violation Notice

PUPUSERIA AND RESTAURANT EL
1536 W SAN CARLOS ST
SAN JOSE, CA 95126

Occupancy ID
410163

408-561-3982

Date 02/28/2019

Inspector: Boxx, Gillian /Fire

Station: BFP Insp. Dist: 10

****Ensure Fire Extinguishers are current****

Repaired 11/14/2012

ORDER TO COMPLY: Since these conditions are contrary to law, you must correct them upon receipt of this notice. An inspection to determine compliance with this Notice will be conducted on or after 02/28/2019 . If you fail to comply with this notice before the reinspection date listed, you may be liable for the penalties provided for by law for such violations.

CITATION TIMELINE: When a violation is defined as recalcitrant an Administrative Citation shall be issued upon the third site inspection for any violation that has not been corrected.

Upon the fourth site inspection a new Administrative Citation with an increased fee shall be issued for any violation that has not been corrected.

Upon the fifth and any subsequent site inspection a new Administrative Citation shall be issued with the maximum fees applied for any violation that has not been corrected.

_____ X

Boxx, Gillian /Fire Captain
Inspector

SAN JOSE FIRE DEPARTMENT

Bureau of Fire Prevention

200 E. Santa Clara St, Suite T2

San Jose, CA 95113

(408) 535-7750

Violation Notice

PUPUSERIA AND RESTAURANT EL
1536 W SAN CARLOS ST
SAN JOSE, CA 95126

Occupancy ID
410163
408-561-3982

Date 02/28/2019
Inspector: Whyte, Andrew
Station: BFP Insp. Dist: 10

An inspection of your facility on Wednesday November 14, 2018 revealed the violations listed below

Violation Code	Article	Division	Page	Count
1008.1.9 Door Operations Except as specifically permitted by this section egress doors shall be readily openable from the egress side without the use of a key or special knowledge or effort. (Please remove the key lock from the inside of the West Exit door, and replace it with a twisting, indicating ("locked" or "open") lock. You cannot need a key to get out of a building) Repaired 12/28/2018			0	0
1008.1.9.4 Bolt Locks Manually operated flush bolts or surface bolts are not permitted. (please remove the flush bolt from the West side exit door. You cannot need a key or special knowledge to exit a building. Due to the fact that you have a push bar in place, that push bar needs to activate the locking mechanism for that door. If you want to remove it, you can replace it with a thumb bolt on the egress side of the door that is clearly labeled as "open" or "locked".) Repaired 12/28/2018			0	0
1010.1.2.1 Direction of swing Pivot or side-hinged swinging doors shall swing in the direction of egress travel where serving a room or area containing an occupant load of 50 or more persons. (The West side exit door is swinging in the wrong direction. It must swing in the direction of egress, and you cannot need a key or special knowledge to open it) Repaired 12/28/2018			0	0

SAN JOSE FIRE DEPARTMENT

Bureau of Fire Prevention

200 E. Santa Clara St, Suite T2

San Jose, CA 95113

(408) 535-7750

Violation Notice

PUPUSERIA AND RESTAURANT EL
1536 W SAN CARLOS ST
SAN JOSE, CA 95126

Occupancy ID
410163

408-561-3982

Date 02/28/2019
Inspector: Whyte, Andrew
Station: BFP Insp.Dist: 10

605.4 Multiplug Adapters.

0 0

Multiplug adapters, such as cube adapters, unfused plug strips or any other device not complying with the California Electrical Code shall be prohibited.

(Please remove from above the East entrance, the multi plug adapter. Please be sure not to use them anywhere inside your business. Also relaise that you cannot use an extension cord as a permanent wire in its place.)

Repaired 11/30/2018

901.6 Inspection, testing and maintenance.

0 0

Fire detection, alarm, and extinguishing systems, mechanical smoke exhaust systems, and smoke and heat vents shall be maintained in an operative condition at all times, and shall be replaced or repaired where defective. Nonrequired fire protection systems and equipment shall be inspected, tested and maintained or removed. All fire alann systems, fire detection systems, automatic sprinkler or extinguishing systems, communication systems, and all other equipment, material or systems required by these regulations shall be maintained in an operable condition at all times in accordance with this code and California Code of Regulations, Title 19, Division 1.

(Your Ansul system must betagged and serviced every 6 months. Your Ansul system currently has a "RED TAG". This tag means it is not currently in an operational working condition as it was designed to be. According to the California Fire Code, you cannot cook in your restaurant until your Ansul system's "RED TAG" issues have been corrected.

Repaired 11/30/2018

SAN JOSE FIRE DEPARTMENT

Bureau of Fire Prevention

200 E. Santa Clara St, Suite T2

San Jose, CA 95113

(408) 535-7750

Violation Notice

PUPUSERIA AND RESTAURANT EL
1536 W SAN CARLOS ST
SAN JOSE, CA 95126

Occupancy ID
410163
408-561-3982

Date 02/28/2019

Inspector: Whyte, Andrew

Station: BFP Insp.Dist: 10

ORDER TO COMPLY: Since these conditions are contrary to law, you must correct them upon receipt of this notice. An inspection to determine compliance with this Notice will be conducted on or after 02/28/2019. If you fail to comply with this notice before the reinspection date listed, you may be liable for the penalties provided for by law for such violations.

CITATION TIMELINE: When a violation is defined as recalcitrant an Administrative Citation shall be issued upon the third site inspection for any violation that has not been corrected.

Upon the fourth site inspection a new Administrative Citation with an increased fee shall be issued for any violation that has not been corrected.

Upon the fifth and any subsequent site inspection a new Administrative Citation shall be issued with the maximum fees applied for any violation that has not been corrected.

Whyte, Andrew /Fire Inspector
Inspector

SAN JOSE FIRE DEPARTMENT

Bureau of Fire Prevention

200 E. Santa Clara St, Suite T2

San Jose, CA 95113

(408) 535-7750

Violation Notice

PUPUSERIA AND RESTAURANT EL
1536 W SAN CARLOS ST
SAN JOSE, CA 95126

Occupancy ID

410163

408-561-3982

Date 02/28/2019

Inspector: Whyte, Andrew

Station: BFP Insp.Dist: 10

An inspection of your facility on Monday November 30, 2015 revealed the violations listed below

Violation Code	Article	Division	Page	Count
----------------	---------	----------	------	-------

1011.2 Illumination.

0 0

Exit signs shall be internally or externally illuminated.

(please make sure all exit lights are illuminated at all times)

Repaired 12/22/2015

605.5 Extension cords.

0 0

Extension cords and flexible cords shall not be a substitute for permanent wiring. Extension cords and flexible cords shall not be affixed to structures, extended through walls, ceilings or floors, or under doors or floor coverings, nor shall such cords be subject to environmental damage or physical impact. Extension cords shall be used only with portable appliances.

Repaired 12/22/2015

SAN JOSE FIRE DEPARTMENT

Bureau of Fire Prevention

200 E. Santa Clara St, Suite T2

San Jose, CA 95113

(408) 535-7750

Violation Notice

PUPUSERIA AND RESTAURANT EL
1536 W SAN CARLOS ST
SAN JOSE, CA 95126

Occupancy ID
410163
408-561-3982

Date 02/28/2019

Inspector: Whyte, Andrew

Station: BFP Insp. Dist: 10

ORDER TO COMPLY: Since these conditions are contrary to law, you must correct them upon receipt of this notice. An inspection to determine compliance with this Notice will be conducted on or after 02/28/2019. If you fail to comply with this notice before the reinspection date listed, you may be liable for the penalties provided for by law for such violations.

CITATION TIMELINE: When a violation is defined as recalcitrant an Administrative Citation shall be issued upon the third site inspection for any violation that has not been corrected.

Upon the fourth site inspection a new Administrative Citation with an increased fee shall be issued for any violation that has not been corrected.

Upon the fifth and any subsequent site inspection a new Administrative Citation shall be issued with the maximum fees applied for any violation that has not been corrected.

_____ X

Whyte, Andrew /Fire Inspector
Inspector

SAN JOSE FIRE DEPARTMENT

Bureau of Fire Prevention

200 E. Santa Clara St, Suite T2

San Jose, CA 95113

(408) 535-7750

Violation Notice

PUPUSERIA AND RESTAURANT EL
1536 W SAN CARLOS ST
SAN JOSE, CA 95126

Occupancy ID
410163
408-561-3982

Date 02/28/2019

Inspector: Whyte, Andrew

Station: BFP Insp. Dist: 10

An inspection of your facility on Friday November 30, 2018 revealed the violations listed below

Violation Code	Article	Division	Page	Count
----------------	---------	----------	------	-------

1008.1.9 Door Operations

0 0

Recheck violation record auto-generated from inspection on 11/14/2018.

Except as specifically permitted by this section egress doors shall be readily openable from the egress side without the use of a key or special knowledge or effort.

(Please remove the key lock from the inside of the West Exit door, and replace it with a twisting, indicating ("locked" or "open") lock. You cannot need a key to get out of a building)

Repaired 12/28/2018

1008.1.9.4 Bolt Locks

0 0

Recheck violation record auto-generated from inspection on 11/14/2018.

Manually operated flush bolts or surface bolts are not permitted.

(please remove the flush bolt from the West side exit door. You cannot need a key or special knowledge to exit a building. Due to the fact that you have a push bar in place, that push bar needs to activate the locking mechanism for that door. If you want to remove it, you can replace it with a thumb bolt on the egress side of the door that is clearly labeled as "open" or "locked".)

Repaired 12/28/2018

1010.1.2.1 Direction of swing

0 0

Recheck violation record auto-generated from inspection on 11/14/2018.

Pivot or side-hinged swinging doors shall swing in the direction of egress travel where serving a room or area containing an occupant load of 50 or more persons.

(The West side exit door is swinging in the wrong direction. It must swing in the direction of egress, and you cannot need a key or special knowledge to open it)

Repaired 12/28/2018

SAN JOSE FIRE DEPARTMENT

Bureau of Fire Prevention

200 E. Santa Clara St, Suite T2

San Jose, CA 95113

(408) 535-7750

Violation Notice

PUPUSERIA AND RESTAURANT EL
1536 W SAN CARLOS ST
SAN JOSE, CA 95126

Occupancy ID
410163
408-561-3982

Date 02/28/2019

Inspector: Whyte, Andrew

Station: BFP Insp.Dist: 10

605.4 Multiplug Adapters.

0 0

Recheck violation record auto-generated from inspection on 11/14/2018.

Multiplug adapters, such as cube adapters, unfused plug strips or any other device not complying with the California Electrical Code shall be prohibited.

(Please remove from above the East entrance, the multi plug adapter. Please be sure not to use them anywhere inside your business. Also relaise that you cannot use an extension cord as a permanent wire in its place.)

Repaired 11/30/2018

901.6 Inspection, testing and maintenance.

0 0

Recheck violation record auto-generated from inspection on 11/14/2018.

Fire detection, alarm, and extinguishing systems, mechanical smoke exhaust systems, and smoke and heat vents shall be maintained in an operative condition at all times, and shall be replaced or repaired where defective.

Nonrequired fire protection systems and equipment shall be inspected, tested and maintained or removed.

All fire alann systems, fire detection systems, automatic sprinkler or extinguishing systems, communication systems, and all other equipment, material or systems required by these regulations shall be maintained in an operable condition at all times in accordance with this code and California Code of Regulations, Title 19, Division 1.

(Your Ansul system must betagged and serviced every 6 months. Your Ansul system currently has a "RED TAG". This tag means it is not currently in an operational working condition as it was designed to be. According to the California Fire Code, you cannot cook in your restaurant until your Ansul system's "RED TAG" issues have been corrected.

Repaired 11/30/2018

SAN JOSE FIRE DEPARTMENT

Bureau of Fire Prevention

200 E. Santa Clara St, Suite T2

San Jose, CA 95113

(408) 535-7750

Violation Notice

PUPUSERIA AND RESTAURANT EL
1536 W SAN CARLOS ST
SAN JOSE, CA 95126

Occupancy ID
410163

408-561-3982

Date 02/28/2019

Inspector: Whyte, Andrew

Station: BFP Insp.Dist: 10

ORDER TO COMPLY: Since these conditions are contrary to law, you must correct them upon receipt of this notice. An inspection to determine compliance with this Notice will be conducted on or after 02/28/2019. If you fail to comply with this notice before the reinspection date listed, you may be liable for the penalties provided for by law for such violations.

CITATION TIMELINE: When a violation is defined as recalcitrant an Administrative Citation shall be issued upon the third site inspection for any violation that has not been corrected.

Upon the fourth site inspection a new Administrative Citation with an increased fee shall be issued for any violation that has not been corrected.

Upon the fifth and any subsequent site inspection a new Administrative Citation shall be issued with the maximum fees applied for any violation that has not been corrected.

_____ X

Whyte, Andrew /Fire Inspector
Inspector

SAN JOSE FIRE DEPARTMENT

Bureau of Fire Prevention

200 E. Santa Clara St, Suite T2

San Jose, CA 95113

(408) 535-7750

Violation Notice

PUPUSERIA AND RESTAURANT EL
1536 W SAN CARLOS ST
SAN JOSE, CA 95126

Occupancy ID
410163
408-561-3982

Date 02/28/2019
Inspector: Whyte, Andrew
Station: BFP Insp. Dist: 10

An inspection of your facility on Friday December 14, 2018 revealed the violations listed below

Violation Code	Article	Division	Page	Count
----------------	---------	----------	------	-------

1008.1.9 Door Operations

0 0

Recheck violation record auto-generated from inspection on 11/30/2018.

Recheck violation record auto-generated from inspection on 11/14/2018.

Except as specifically permitted by this section egress doors shall be readily openable from the egress side without the use of a key or special knowledge or effort.

(Please remove the key lock from the inside of the West Exit door, and replace it with a twisting, indicating ("locked" or "open") lock. You cannot need a key to get out of a building)

Repaired 12/28/2018

1008.1.9.4 Bolt Locks

0 0

Recheck violation record auto-generated from inspection on 11/30/2018.

Recheck violation record auto-generated from inspection on 11/14/2018.

Manually operated flush bolts or surface bolts are not permitted.

(please remove the flush bolt from the West side exit door. You cannot need a key or special knowledge to exit a building. Due to the fact that you have a push bar in place, that push bar needs to activate the locking mechanism for that door. If you want to remove it, you can replace it with a thumb bolt on the egress side of the door that is clearly labeled as "open" or "locked".)

Repaired 12/28/2018

1010.1.2.1 Direction of swing

0 0

Recheck violation record auto-generated from inspection on 11/30/2018.

Recheck violation record auto-generated from inspection on 11/14/2018.

Pivot or side-hinged swinging doors shall swing in the direction of egress travel where serving a room or area containing an occupant load of 50 or more persons.

(The West side exit door is swinging in the wrong direction. It must swing in the direction of egress, and you

SAN JOSE FIRE DEPARTMENT

Bureau of Fire Prevention

200 E. Santa Clara St, Suite T2

San Jose, CA 95113

(408) 535-7750

Violation Notice

PUPUSERIA AND RESTAURANT EL
1536 W SAN CARLOS ST
SAN JOSE, CA 95126

Occupancy ID
410163
408-561-3982

Date 02/28/2019

Inspector: Whyte, Andrew

Station: BFP Insp.Dist: 10

cannot need a key or special knowledge to open it)

Repaired 12/28/2018

ORDER TO COMPLY: Since these conditions are contrary to law, you must correct them upon receipt of this notice. An inspection to determine compliance with this Notice will be conducted on or after 02/28/2019. If you fail to comply with this notice before the reinspection date listed, you may be liable for the penalties provided for by law for such violations.

CITATION TIMELINE: When a violation is defined as recalcitrant an Administrative Citation shall be issued upon the third site inspection for any violation that has not been corrected.

Upon the fourth site inspection a new Administrative Citation with an increased fee shall be issued for any violation that has not been corrected.

Upon the fifth and any subsequent site inspection a new Administrative Citation shall be issued with the maximum fees applied for any violation that has not been corrected.

X

Whyte, Andrew /Fire Inspector
Inspector

SAN JOSE FIRE DEPARTMENT

Bureau of Fire Prevention

200 E. Santa Clara St, Suite T2

San Jose, CA 95113

(408) 535-7750

Violation Notice

PUPUSERIA AND RESTAURANT EL
1536 W SAN CARLOS ST
SAN JOSE, CA 95126

Occupancy ID

410163

408-561-3982

Date 02/28/2019

Inspector: Whyte, Andrew

Station: BFP Insp.Dist: 10

An inspection of your facility on Tuesday December 22, 2015 revealed the violations listed below

Violation Code	Article	Division	Page	Count
----------------	---------	----------	------	-------

1011.2 Illumination.

0

0

Recheck violation record auto-generated from inspection on 11/30/2015.

Exit signs shall be internally or externally illuminated.

(please make sure all exit lights are illuminated at all times)

Repaired 12/22/2015

605.5 Extension cords.

0

0

Recheck violation record auto-generated from inspection on 11/30/2015.

Extension cords and flexible cords shall not be a substitute for permanent wiring. Extension cords and flexible cords shall not be affixed to structures, extended through walls, ceilings or floors, or under doors or floor coverings, nor shall such cords be subject to environmental damage or physical impact. Extension cords shall be used only with portable appliances.

Repaired 12/22/2015

SAN JOSE FIRE DEPARTMENT

Bureau of Fire Prevention

200 E. Santa Clara St, Suite T2

San Jose, CA 95113

(408) 535-7750

Violation Notice

PUPUSERIA AND RESTAURANT EL
1536 W SAN CARLOS ST
SAN JOSE, CA 95126

Occupancy ID

410163

408-561-3982

Date 02/28/2019

Inspector: Whyte, Andrew

Station: BFP Insp. Dist: 10

ORDER TO COMPLY: Since these conditions are contrary to law, you must correct them upon receipt of this notice. An inspection to determine compliance with this Notice will be conducted on or after 02/28/2019. If you fail to comply with this notice before the reinspection date listed, you may be liable for the penalties provided for by law for such violations.

CITATION TIMELINE: When a violation is defined as recalcitrant an Administrative Citation shall be issued upon the third site inspection for any violation that has not been corrected.

Upon the fourth site inspection a new Administrative Citation with an increased fee shall be issued for any violation that has not been corrected.

Upon the fifth and any subsequent site inspection a new Administrative Citation shall be issued with the maximum fees applied for any violation that has not been corrected.

X

Whyte, Andrew /Fire Inspector
Inspector

SAN JOSE FIRE DEPARTMENT

Bureau of Fire Prevention

200 E. Santa Clara St, Suite T2

San Jose, CA 95113

(408) 535-7750

Violation Notice

PUPUSERIA AND RESTAURANT EL
1536 W SAN CARLOS ST
SAN JOSE, CA 95126

Occupancy ID
410163
408-561-3982

Date 02/28/2019
Inspector: Whyte, Andrew
Station: BFP Insp.Dist: 10

An inspection of your facility on Friday December 28, 2018 revealed the violations listed below

Violation Code	Article	Division	Page	Count
----------------	---------	----------	------	-------

1008.1.9 Door Operations

0 0

Recheck violation record auto-generated from inspection on < Unknown Date >.

Recheck violation record auto-generated from inspection on 11/30/2018.

Recheck violation record auto-generated from inspection on 11/14/2018.

Except as specifically permitted by this section egress doors shall be readily openable from the egress side without the use of a key or special knowledge or effort.

(Please remove the key lock from the inside of the West Exit door, and replace it with a twisting, indicating ("locked" or "open") lock. You cannot need a key to get out of a building)

Repaired 12/28/2018

1008.1.9.4 Bolt Locks

0 0

Recheck violation record auto-generated from inspection on < Unknown Date >.

Recheck violation record auto-generated from inspection on 11/30/2018.

Recheck violation record auto-generated from inspection on 11/14/2018.

Manually operated flush bolts or surface bolts are not permitted.

(please remove the flush bolt from the West side exit door. You cannot need a key or special knowledge to exit a building. Due to the fact that you have a push bar in place, that push bar needs to activate the locking mechanism for that door. If you want to remove it, you can replace it with a thumb bolt on the egress side of the door that is clearly labeled as "open" or "locked".)

Repaired 12/28/2018

1010.1.2.1 Direction of swing

0 0

Recheck violation record auto-generated from inspection on < Unknown Date >.

Recheck violation record auto-generated from inspection on 11/30/2018.

Recheck violation record auto-generated from inspection on 11/14/2018.

Pivot or side-hinged swinging doors shall swing in the direction of egress travel where serving a room or area

SAN JOSE FIRE DEPARTMENT

Bureau of Fire Prevention

200 E. Santa Clara St, Suite T2

San Jose, CA 95113

(408) 535-7750

Violation Notice

PUPUSERIA AND RESTAURANT EL
1536 W SAN CARLOS ST
SAN JOSE, CA 95126

Occupancy ID
410163
408-561-3982

Date 02/28/2019

Inspector: Whyte, Andrew

Station: BFP Insp.Dist: 10

containing an occupant load of 50 or more persons.

(The West side exit door is swinging in the wrong direction. It must swing in the direction of egress, and you cannot need a key or special knowledge to open it)

Repaired 12/28/2018

ORDER TO COMPLY: Since these conditions are contrary to law, you must correct them upon receipt of this notice. An inspection to determine compliance with this Notice will be conducted on or after 02/28/2019. If you fail to comply with this notice before the reinspection date listed, you may be liable for the penalties provided for by law for such violations.

CITATION TIMELINE: When a violation is defined as recalcitrant an Administrative Citation shall be issued upon the third site inspection for any violation that has not been corrected.

Upon the fourth site inspection a new Administrative Citation with an increased fee shall be issued for any violation that has not been corrected.

Upon the fifth and any subsequent site inspection a new Administrative Citation shall be issued with the maximum fees applied for any violation that has not been corrected.

X

Whyte, Andrew /Fire Inspector
Inspector

SAN JOSE FIRE DEPARTMENT
Bureau of Fire Prevention
200 E. Santa Clara St, Suite T2
San Jose, CA 95113
(408) 535-7750

Violation Notice

PUPUSERIA AND RESTAURANT EL
1536 W SAN CARLOS ST
SAN JOSE, CA 95126

Occupancy ID
410163
408-561-3982

Date 02/28/2019
Inspector: Boxx, Gillian /Fire
Station: BFP Insp.Dist: 10

An inspection of your facility on Wednesday December 31, 2014 revealed the violations listed below

Violation Code	Article	Division	Page	Count
1008.1.8.4 Bolt locks.			0	0
Violation carried over from inspection on 09/10/2012				
Violation carried over from inspection on 09/09/2011				
Recheck violation record auto-generated from inspection on 09/02/2011.				
Recheck violation record auto-generated from inspection on 08/23/2011.				
Manually operated flush bolts or surface bolts are not permitted.				
Repaired 12/31/2014				

ORDER TO COMPLY: Since these conditions are contrary to law, you must correct them upon receipt of this notice. An inspection to determine compliance with this Notice will be conducted on or after 02/28/2019. If you fail to comply with this notice before the reinspection date listed, you may be liable for the penalties provided for by law for such violations.

CITATION TIMELINE: When a violation is defined as recalcitrant an Administrative Citation shall be issued upon the third site inspection for any violation that has not been corrected.

Upon the fourth site inspection a new Administrative Citation with an increased fee shall be issued for any violation that has not been corrected.

Upon the fifth and any subsequent site inspection a new Administrative Citation shall be issued with the maximum fees applied for any violation that has not been corrected.

X

Boxx, Gillian /Fire Captain
Inspector

sjpermits.org

Disclaimer: The information displayed is for informational purposes only. The list may not contain all permits or applications for the subject address. The permits displayed may be at various stages of the approval process.

Number of permits matching search criteria - 3

Now displaying permits 1 through 3

[Log In or Register](#)

[Available Online Permits](#)

[FAQs](#)

[Resources](#)

[Get Development Updates](#)

[Privacy Policy](#)

[Feedback Form](#)

[Contact Us](#)

Permit Center
200 E Santa Clara St
San José CA 95113
(408) 535-3555

[Permit Center Website](#)

www.sanjoseca.gov



Planning							
File Number	Address	Project Name	Application Type	Application Date	Location	Status	Description
PRE18-217	1530 W SAN CARLOS ST SAN JOSE	PRE18-217	Prelim - Enhanced	11/15/2018 1:12:40 PM	south side of W San Carlos Street, approximately 140 feet westerly of S Buena Vista Avenue	Complete	Enhanced Preliminary Review request with architectural plan(s) (including a meeting with the Project Manager, Enhanced Public Works Review, Department of Transportation Review, Housing Department Review, Parks Department, Fire and Building Review, and meeting with Fire) for a 7-story mixed -use project with 10,259 square feet of commercial use and 100 residential units on a 0.88 gross acre site in the Urban Village General Plan Land Use designation.

Public Works								
File Number	Project Number	Address	Project Name	Application Type	Category	Location	Status	Description
2019104263IA	3-24531	1530 W SAN CARLOS ST SAN JOSE	1530 W SAN CARLOS MIXED USE	Traffic Report	LTA (TOA)	south side of W San Carlos Street, approximately 140 feet westerly of S Buena Vista Avenue	Intake	PROJECT IS PROPOSING TO DEMOLISH AN EXISTING 2,250 SQ FT RESTAURANT AND 8 DETACHED RESIDENTIAL UNITS TO CONSTRUCT 100 MULTI-FAMILY RESIDENTIAL UNITS AND 10,249 SQ FT COMMERCIAL SPACE.

Building								
File Number	Address	Project Name	Application Type	Major Use	Scope of Work	Status	Description	Expire Date
2011037595RS	1530 W SAN CARLOS ST SAN JOSE	R&R 2 LIV RM FLR JOIST & WH (BP 100%)	1 & 2 Family Detached Dwellings	Single Family	Additions/Alterations	Finaled	REPAIR 2 DAMAGED FLOOR JOISTS AT LIVING ROOM R/R WATER HEATER	11/10/2012

Page 1 of 1

Permit Center | 200 East Santa Clara Street, San José CA 95113 | (408) 535-3555

The City of San José Online Permits website is developed by Intergraph Corporation and City of San José.

sjpermits.org

Disclaimer: The information displayed is for informational purposes only. The list may not contain all permits or applications for the subject address. The permits displayed may be at various stages of the approval process.

Number of permits matching search criteria - 16

Now displaying permits 1 through 16

[Log In or Register](#)
[Available Online Permits](#)
[FAQs](#)
[Resources](#)
[Get Development Updates](#)
[Privacy Policy](#)
[Feedback Form](#)
[Contact Us](#)

Permit Center
200 E Santa Clara St
San José CA 95113
(408) 535-3555

Permit Center Website

www.sanjoseca.gov

Planning								
File Number	Address	Project Name	Application Type	Application Date	Location	Status	Description	
ABCL06-013	1536 W SAN CARLOS ST SAN JOSE	ABCL06-013	ABC License Verification	3/17/2006 12:10:30 PM	1536 West San Carlos	Complete	ABC request to upgrade from Type 40 - Onsale Beer to Type 41 - Beer and Wine at an existing restaurant ("Vicky's Restaurant").	
CC01-073	1783 HESTER AV SAN JOSE	CC01-073	Conforming Conventional Zoning	7/1/2001	both sides of San Carlos Street, between Buena Vista Avenue and Boston Avenue	Approved	Conforming Rezoning from CG Commercial General, CN Commercial Neighborhood, CO Commercial Office, LI Light Industrial, and RM Multi-Residential Zoning Districts to CP Commercial Pedestrian Zoning District on 16.1 gross acre site	
Fire Prevention - Public Safety								
File Number	Project Number	Address	Project Name	Application Type	Category	Location	Status	Description
2007001845 CN		1536 W SAN CARLOS ST SAN JOSE	1536 W SAN CARLOS ST	Complaint Investigation	Fire / Life Safety		Closed	Vicky's Restaurant, grease hood needs to be cleaned.
Building								
File Number	Address	Project Name	Application Type	Major Use	Scope of Work	Status	Description	Expire Date
2002045036 CI	1536 W SAN CARLOS ST SAN JOSE	(P-100%) R&R TOILET(S)	Commercial/Industrial	Restaurant	Sub-Trades Only	Expired	R/R TOILET(S) AT SAME LOCATION(S)	
1994036416 CI	1536 W SAN CARLOS ST SAN JOSE	(B)	Commercial/Industrial		ReRoof	Closed		
1993036782 CI	1536 W SAN CARLOS ST SAN JOSE	(E)	Commercial/Industrial		Additions/Alterations	Finaled	CONV SERVICE OH TO UG FOR BILLBOARD SIGN	
1993035105 CI	1536 W SAN CARLOS ST SAN JOSE	(E)	Commercial/Industrial		Additions/Alterations	Closed	UNDERGROUND ELECT SERV	
1986079280 BD	1536 W SAN CARLOS ST SAN JOSE	1536 SAN CARLOS ST W	Building Permit			Closed		



1986 079091 BD	1536 W SAN CARLOS ST SAN JOSE	1536 SAN CARLOS ST W	Building Permit			Closed		
1986 039642 BD	1536 W SAN CARLOS ST SAN JOSE	1536 SAN CARLOS ST W	Building Permit			Closed		
1986 039477 BD	1536 W SAN CARLOS ST SAN JOSE	1536 SAN CARLOS ST W	Building Permit			Closed		
1978 017221 BD	1536 W SAN CARLOS ST SAN JOSE	1536 SAN CARLOS ST W	Building Permit			Closed		
1973 079387 BD	1536 W SAN CARLOS ST SAN JOSE	1536 SAN CARLOS ST W	Building Permit			Closed		
1971 080854 BD	1536 W SAN CARLOS ST SAN JOSE	1536 SAN CARLOS ST W	Building Permit			Closed		
1962 039660 BD	1536 W SAN CARLOS ST SAN JOSE	1536 SAN CARLOS ST W	Building Permit			Closed		
1953 043007 BD	1536 W SAN CARLOS ST SAN JOSE	1536 SAN CARLOS ST W	Building Permit			Closed		



City of San Jose

Department of City Planning and Building

OFFICE OF CHIEF BUILDING OFFICIAL
801 NORTH FIRST STREET, ROOM 200
SAN JOSE, CA 95110
(408) 277-4541

Application for Permits

WHEN THE PERMIT ON THE BACK SIDE IS PROPERLY FILLED OUT AND SIGNED THIS WILL BE YOUR APPLICATION FOR A PERMIT

APPLICANT MUST ACKNOWLEDGE READING BY SIGNING BELOW.

THIS PERMIT WILL EXPIRE IF WORK IS NOT STARTED IN 180 DAYS FROM THE DATE OF ISSUANCE AND IF SUBSTANTIAL PROGRESS HAS NOT BEEN MADE AND VERIFIED BY AN INSPECTION EVERY 180 DAYS. DO NOT CONCEAL OR COVER ANY CONSTRUCTION UNTIL THE WORK IS INSPECTED AND WRITTEN APPROVAL HAS BEEN DOCUMENTED ON THE JOB COPY OF THIS PERMIT. THE ISSUANCE OF A PERMIT SHALL NOT CONSTITUTE AN APPROVAL OF ANY VIOLATION OF THE CODES OR FEDERAL, STATE AND CITY LAWS AND ORDINANCES. ANY PERMIT PRESUMING TO GIVE AUTHORITY TO VIOLATIONS OF THE CODES OR FEDERAL, STATE AND CITY LAWS AND ORDINANCES WILL BE INVALID. CITY CODES DO NOT EXEMPT YOU FROM COMPLIANCE WITH ANY DEED RESTRICTIONS OR RESTRICTIONS OF YOUR HOMEOWNERS' ASSOCIATION. THESE RESTRICTIONS MAY LIMIT OR PROHIBIT WHAT YOU MAY WISH TO DO ON YOUR PROPERTY.

DATE: 8-12-93 SIGN: [Signature]

FOR OFFICE USE ONLY BELOW

SITUS INFORMATION: BARCLAY MAP COORDINATES PG. 17 HT. 42
ADDRESS IS IN CITY () YES () NO ANNEXATION NO.
USE ZONE () FLOOD ZONE () GEO-HAZARD () HISTORICAL
TRACT NO. LOT NO. APN NO.
ENTERPRISE ZONE () YES () NO
() EASEMENTS: FRONT
BACK
SIDES
BUILDING PERMIT CONFIRMED: 1 INT: 1 NOT RECD

SPECIAL CONDITIONS:

OH to VG
Billboard

PERMIT FEE CALCULATION VALUATION \$

() NEW () SFR () DUPLEX OCC. GROUP
() ADDITION () APARTMENT CONST. TYPE () JAFES
() ALTERATION () CONDOMINIUM STORIES
() REPAIR () TOWNHOMES () EMERGENCYELECTRIC
() MOVE () COMMERCIAL () SPECIAL INSPECTION
() DEMOLISH () INDUSTRIAL () FULL HC () EQ FAC () YARDSHIP
() OTHER () INST () EDUC PLANNING #

READY TO ISSUE: () BLDG () MECH () PLUMB () ELECT
PERSON AUTHORIZING

PERMITS ISSUED: () BUILDING () ELECTRICAL () MECHANICAL () PLUMBING

APPLICATION DATE: 8-12-93 PC #

PERMIT DATE: 8-16-93 PERMIT # E9336782

INSPECTION AREA 5 ISSUANCE PERSON CTL

APPLICANT MUST COMPLETE ALL APPLICABLE ITEMS BELOW

PROJECT BUSINESS NAME PATRICK MEDIA/Communications
PROJECT ADDRESS 1536 WEST SAN CARLOS ST BLDG # APTS/SUITE # ZIP CODE

DESCRIBE SCOPE OF WORK OVERHEAD TO UNDERGROUND SERVICE CHANGE

TOTAL VALUATION (INCLUDING LABOR, MATERIALS, ETC.) \$

LIST SQ. FT. OF FLOOR AREAS ITEMIZE ITEMS BELOW
OCCUPIED GARAGE OTHER # BDRMS # UNITS # PARKING SPACES
EXISTING:

NEW:

ELECTRICAL PERMIT ITEMIZATION		NUMBER
RECEPTACLES-120V	TRANSFORMERS/KVA	
SWITCHES		
INCAND FIXTURES		
FLOOR FIXTURES		
HID FIXTURES		
TRAC LIGHTS-FT		
RES. APPLIANCES	SERVICE RATING IN AMPS	NEW EXIST
NON RES APPLIANCES	SERVICE RACEWAY SIZE	
PANELS/CABINETS	SERVICE WIRE SIZE	
INGROUND POOL/SPAS	TOTAL LOAD IN AMPS	
PORTABLE/SPA	VOLTAGE/PHASE	
MOTOR/HP	# OF METERS	
MECHANICAL PERMIT ITEMIZATION		NUMBER
RANGE	BTU	
WALL HEATER	HOODS	
OVEN	FLUE/VENT	
BLOWER FURNACE	CHIMNEY	
SUSPENDED UNIT	HIGH PRESSURE DUCT	
BOILER	LOW PRESSURE DUCT	
AC COOLING SYSTEM	ENVIRONMENTAL DUCT	
HEAT PUMP	INDIRECT WASTE	
FAN COIL	FIRE DAMPERS	
EVAPORATIVE COOLER		
GAS PIPING		NUMBER
	NO LINES	OUTLETS
	SIZE	DISTANCE
PLUMBING PERMIT ITEMIZATION		NUMBER
WATER HEATER	INDIRECT WASTE	
WATER CLOSET	DRYWELLS	
BATH TUBS	BACKFLOW PREVENTERS	
SHOWERS	AREA DRAINS	
LAVATORIES	WATER LEADERS	
KITCHEN SINKS	SWIMMING POOL S.	
DISH WASHERS		
WASTE DISPOSALS		
WASH TRAYS	MAIN DRAINS	
WASHING MACHINES	SIZE	MATERIAL
WATER TREAT. EQUIP	TO	
SINKS		
DENTAL UNITS	BAIN WATER LEADERS	
DRINKING FOUNTAINS	SIZE	MATERIAL
FLOOR DRAINS	TO	
FLOOR SINKS	WATER SYSTEM	
GREASE TRAPS	SIZE	MATERIAL
URINALS	NO LINES	GAS PIPING
	SIZE	OUTLETS
		DISTANCE

BUILDING PROJECT IDENTIFICATION
PLEASE PRINT

Project Address: 1536 WEST SAN CARLOS ST

Applicant's Name: O'CONNOR, Sam Phone: _____

Mailing Address: 575 Nth San Mateo OR #208

Owner's Name: PATRICK Phone: _____

Mailing Address: 1601 MARITIME ST OAK

Contractor's Name: SAME Phone: _____

Mailing Address: _____

Architect/Engineer: _____ License No.: _____

Mailing Address: _____

LICENSED CONTRACTOR'S DECLARATION

I hereby affirm that I am licensed under provisions of Chapter 9 (commencing with Section 7000) of Division 3 of the Business and Professions Code, and my license is in full force and effect.

Business License: 040991 CA License: 572626 Class: C10

Termite Operator No.: _____ Registered Company No.: _____

Contractor's Signature: [Signature] Date: 8-12-93

OWNER-BUILDER DECLARATION

Section 7031.5 I hereby affirm that I am exempt from the Contractors License Laws for the following reason (Sec. 7031.5, Business and Professions Code: Any city or county which requires a permit to construct, alter, improve, demolish, or repair any structure, prior to its issuance, also requires the applicant for such permit to file a signed statement that he or she is licensed pursuant to the provisions of the Contractors License Law (Chapter 9 (commencing with Section 7000) of Division 3 of the Business and Professions Code) or that he or she is exempt therefrom and the basis for the alleged exemption. Any violation of section 7031.5 by any applicant for a permit subjects the applicant to a civil penalty of not more than five hundred dollars (\$500).):

☐ **Section 7044** I, as owner of the property, or my employees with wages as their sole compensation, will do the work, and structure is not intended or offered for sale (Sec. 7044, Business and Professions Code: The Contractors License Law does not apply to an owner of property who builds or improves thereon, and who does such work himself or herself or through his or her own employees, provided that such improvements are not intended or offered for sale. If, however, the building or improvement is sold within one year of completion, the owner-builder will have the burden of proving that he/she did not build or improve for the purpose of sale).

☐ **Section 7044** I, as owner of the property, am exclusively contracting with licensed contractors to construct the project (Sec. 7044, Business and Professions Code: The Contractors License Law does not apply to an owner of property who builds or improves thereon, and who contracts for such projects with a contractor(s) licensed pursuant to the Contractors License Law):

☐ I am exempt under Sec. _____, Business and Professions Code for this reason:

Owner: _____ Date: _____

WORKER'S COMPENSATION DECLARATION

I hereby affirm that I have a certificate of consent to self-insure, or a certificate of Workers' Compensation Insurance, or a certified copy thereof (Sec 3800, Labor Code).

Policy No.: _____ Company: _____

☐ Certified copy is hereby furnished
☐ Certified copy is filed with the City building inspection department.

Applicant: _____ Date: _____

CERTIFICATE OF EXEMPTION FROM WORKER'S COMPENSATION INSURANCE

(This section need not be completed if the permit is for one hundred dollars (\$100) or Less). I certify that in the performance of the work for which this permit is issued, I shall not employ any person in any manner so as to become subject to the Workers' Compensation Laws of California.

Applicant: [Signature] Date: 8-12-93

NOTICE TO APPLICANT If, after making this Certificate of Exemption, you should become subject to the Workers' Compensation provisions of the Labor Code, you must forthwith comply with such provisions or this permit shall be deemed revoked.

CONSTRUCTION LENDING AGENCY

I hereby affirm that there is a construction lending agency for the performance of the work for which this permit is issued (Sec. 3097, Civil Code).

Lender's Name: _____

Lender's Address: _____

CERTIFICATION

I certify that I have read this application and state that the above information is correct. I agree to comply with all city and county ordinances and state laws relating to building construction and hereby authorize representatives of this county to enter upon the above-mentioned property for inspection purposes.

Applicant: [Signature] Date: 8-12-93

CITY OF SAN JOSE INSPECTION

PERMIT FEES PROVIDE FOR A LIMITED NUMBER OF INSPECTIONS. A REINSPECTION FEE MAY BE ASSESSED FOR EACH INSPECTION OR REINSPECTION WHEN SUCH PORTION OF WORK FOR WHICH INSPECTION IS CALLED IS NOT: COMPLETE, WHEN CORRECTIONS CALLED FOR ARE NOT MADE, WHEN INSPECTION RECORDS OR PLANS ARE NOT AVAILABLE, OR THERE IS A FAILURE TO PROVIDE ACCESS. GENERALLY, ALL ITEMS IN EACH OF THE INSPECTION CATEGORIES BELOW SHOULD BE COMPLETED BEFORE SCHEDULING THE INSPECTION.

ALL INSPECTION REQUESTS ARE REQUIRED 24 HOURS IN ADVANCE OF THE INSECTION. FOR INSPECTION CALL 277-4541

		DATE	INSPECTOR	COMMENTS			DATE	INSPECTOR	COMMENTS
FOUNDATION	SETBACKS				INSULATION	UNDERFLOOR			
	ELECT GROUND					WALLS			
	FOOTING					CEILING			
	SLAB								
	COLUMN PADS					COMPLETE			
	PILE/GRADE BEAM								
	COMPLETE								
UNDERGROUND	ELECTRIC				FIRE PROTECTION	OCCUPANCY SEP			
	SEWER					P/L WALLS			
	WATER					AREA SE WALLS			
	DRYWELL					TENANT SEP			
COMPLETE				1 HR CONST.					
UNDERFLOOR	ELECTRIC				CORRIDORS				
	WASTE/VENT				SHAFTS				
	WATER				FIRE DAMPERS				
	DUCTS				GREASE DUCTS				
	COMPLETE								
SHEAR	ELEVATION CERT				BLOCK/CONC	COMPLETE			
	PLYWOOD					STEEL			
	STUCCO					STEEL			
	DRYWALL					STEEL			
ELECT ROUGH	SUBFLOOR/ROOF					COMPLETE			
	BOLTS/HD'S				REROOF				
	TRANSFER/DRAKS				T-BAR				
	COMPLETE								
PLUMB ROUGH					MISC.				
	WALLS								
	CEILING								
	SERVICE								
MECH ROUGH	COMPLETE				POOLS/SPAS	PRE GUNITE			
	WASTE VENT					U/G POTTING			
	WATER PIPING					PRE-DECK			
	GAS VISUAL								
BLDG ROUGH	TUBS/SHOWERS					COMPLETE			
	COMPLETE				FIXTURES				
	OVERHEAD DUCTS				APPLIANCES				
	ENVIRON. DUCTS				SUBPANELS				
	FLUE/VENTS				ELEC FINAL	SERVICE/PANELS			
	FLOOR/WALL FURN					METER RELEASE			
	FIREBOX/CHIMNEY								
	COMBUSTION AIR								
	COMPLETE				PLUMB FINAL / MECH FINAL	COMPLETE			
	FRAME					FIXTURES			
	LATH					APPLIANCES			
	ROOFING					FLUE/DUCTS			
	FIREPLACE/MASON					HOODS			
	COMPLETE					COMBUSTION AIR			
						MAKE UP AIR			
						GAS TEST			
					BLDG FINAL	METER RELEASE			
						COMPLETE			
						DRIVE/GARAGE			
						GRADING			
						FIRE DEPT FINAL			
						CID/PW/FINAL			
						SPECIAL INSP			
						COMPLETE			

COMMENTS: C-CORRECTION NOTICE ISSUED PA-PARTIAL APPROVE AC-APPROVED/DISCREPANCY, WORK CAN BE COVERED ONCE CORRECTIONS ARE MADE

1536 West San Carlos

Building Permit Confirmed ☐
Not Required ☒

CITY OF SAN JOSE

7/23/93

BUILDING DEPARTMENT

APPLICATION FOR ELECTRICAL PERMIT

Date

7-19-93

19

Permit No.

E 9335105 -

5

The undersigned hereby makes application to the Electrical Inspector of the City of San Jose for a permit to install electrical fixtures and/or wiring as listed on the reverse side.

Exemption from requirement for State of California for Contractor's License is hereby claimed by undersigned: as owner ☐ statement filed ☐

Undersigned attests that his State of California Contractor's License # 428850 is in full force and effect and properly authorizes this application.

San Jose City Business License # 018377493

I certify that in the performance of the work for which this permit is issued I shall not employ any person in any manner so as to violate the workmen's compensation laws of California.

OWNER

HERSCH

ADDRESS

1536-WEST-SAN-CARLOS

USE OF BUILDING

COMM. Rest.

Michael

FIRM

Bellrose Ele. SIGNED

Michael Bellrose
280-201n

277-4354

ITEMIZE THE FOLLOWING

			New	Old
Outlets _____	Panels, Cabinets _____	Size Service Conduit	2"	2"
Switches _____	Switchboards _____	Size Service Wires	3/0	3/0
Receptacles _____	Panelboards _____	Size Service Switch	200	200
Fixtures _____	Festoon Lamps _____	Size Sub Feed Conduit		—
Mercury Lamps _____	Dryers _____ KW _____	Size Sub Feed Wires		—
Ranges _____ KW _____	Heaters _____ KW _____	Number of Circuits		—
Signs _____	Transformers _____	Motors _____	Number of Meters	1
HP _____	Phase _____	Ampere Loads	150	Lighting _____
Power _____				

978⁰⁰ Miscellaneous UNDERGROUND- CONVERSION

Rough Inspection _____ By _____

Final Inspection 10/26/02 By [Signature]

Remarks:

280-201n

1536 W. San Carlos St.

City of San Jose

Neighborhood Preservation

Building Inspection

APPLICATION FOR BUILT-UP REROOFING PERMIT

5 Date 52 13 MAY, 19 94 Permit No. B-9436416 aze

Application is hereby made for a permit to reroof a Single
story building used as a RESTAURANT
located at 1536 West San Carlos St
in accordance with specifications on reverse side.

Estimated Value of Improvements 7,000⁰⁰

Owner Bert Bern's Address 1245 S. Winchester

Contractor Craftsmen Rofry Telephone No. 248-1440

By Craftsmen Rofry Address 1412 Dentwood Dr

Telephone No. 267-2115

Tear Off Inspection _____

Progress Inspection _____

Final Inspection _____

EXPIRED

Exemption from requirement for State of California for Contractor's License is hereby claimed by
applicant: as owner ☐ statement filed ☐

Applicant attests that his State of California Contractor's License # 421019
is in full force and effect and properly authorizes this application.

San Jose City Business License # 009003294

BUILT UP ROOF COVERING

WC
OK/08

ALL APPLICABLE INFORMATION MUST BE COMPLETED
BEFORE A PERMIT MAY BE ISSUED

- ☐ THE EXISTING ROOF COVER IS TO REMAIN.
☒ THE EXISTING ROOF COVER IS TO BE REMOVED.
☐ GRAVEL SURFACE ☐ SMOOTH SURFACE
TOTAL NO. OF EXISTING ROOF COVERS IS _____

NEW ROOF COVER SPECIFICATIONS:

1. FOLLOW THE MANUFACTURER'S INSTRUCTIONS.
2. REPLACE ALL DAMAGED SHEATHING.
3. REPLACE ALL RUSTY METAL OR VENTS.
4. RAISE ALL JACKS, FLASHINGS AND EQUIPMENT.
5. PRIME METAL AND MASONRY.
6. ALL ANGLES TO BE ASBESTOS FINISH.

MANUFACTURER _____

SPEC. NO. _____

U.L. CLASS _____

ROOF SLOPE 1

IN 12" TOTAL SQUARES 26

RIGID INSULATION _____

BASE SHEET 30 LB. Fiberglas (ASD) PLUS

2 PLYS OF 18 LB. Fiberglas (ASD)

USING _____ LB. MOPPINGS PER PLY

FLOOD COAT 100 LBS. GLAZE COAT _____ LBS.

GRAVEL 100 LBS

CAP SHEET _____ LB.

CALL FOR PROGRESS INSPECTION & FINAL INSPECTION

CITY OF SAN JOSE
BUILDING PERMIT

PERMIT NO B-9436416
DATE 13 MAY 94

BUILDING PROJECT IDENTIFICATION
(PLEASE PRINT)

Project Address: 1536 West San Carlos St

Applicant's Name: _____ Phone: _____

Mailing Address: _____

Owner's Name: Bert Bern's Phone: 248-1440

Mailing Address: 1245 S. Winchester #504 San Jose 95118

Contractor's Name: CRAFTSMEN BUILDING Phone: 267-2115

Mailing Address: 1912 Bent Wood Dr San Jose CA 95118

Architect/Engineer: _____ License No.: _____

Mailing Address: _____

LICENSED CONTRACTOR'S DECLARATION

I hereby affirm that I am licensed under provisions of Chapter 9 (commencing with Section 7000) of Division 3 of the Business and Professions Code, and my license is in full force and effect.

Business License: 609003294 CA License: 474019 Class: C-39

Termite Operator No.: _____ Registered Company No.: _____

Contractor's Signature: [Signature] Date: 5-2-94

OWNER/BUILDER DECLARATION

Section 7031.5 I hereby affirm that I am exempt from the Contractors License Law for the following reason (Sec. 7031.5, Business and Professions Code: Any city or county which requires a permit to construct, alter, improve, demolish, or repair any structure, prior to its issuance, also requires the applicant for such permit to file a signed statement that he or she is licensed pursuant to the provisions of the Contractors License Law (Chapter 9 (commencing with Section 7000) of Division 3 of the Business and Professions Code) or that he or she is exempt therefrom and the basis for the alleged exemption. Any violation of section 7031.5 by any applicant for a permit subjects the applicant to a civil penalty of not more than five hundred dollars (\$500).):

☐ Section 7044 I, as owner of the property, or my employees with wages as their sole compensation, will do the work, and the structure is not intended or offered for sale (Sec. 7044, Business and Professions Code: The Contractors License Law does not apply to an owner of property who builds or improves thereon, and who does such work himself or herself or through his or her own employees, provided that such improvements are not intended or offered for sale. If, however, the building or improvement is sold within one year of completion, the owner-builder will have the burden of proving that he/she did not build or improve for the purpose of sale).

☐ Section 7044 I, as owner of the property, am exclusively contracting with licensed contractors to construct the project (Sec. 7044, Business and Professions Code: The Contractors License Law does not apply to an owner of property who builds or improves thereon, and who contracts for such projects with a contractor(s) licensed pursuant to the Contractors License Law):

☐ I am exempt under Sec. _____, Business and Professions Code for this reason: _____

Owner: _____ Date: _____

WORKER'S COMPENSATION DECLARATION

I hereby affirm that I have a certificate of consent to self-insure, or a certificate of Workers' Compensation Insurance, or a certified copy thereof (Sec 3800, Labor Code).

Policy No.: _____ Company: _____

☐ Certified copy is hereby furnished.
☐ Certified copy is filed with the City building inspection department.

Applicant: _____ Date: _____

CERTIFICATE OF EXEMPTION FROM WORKER'S COMPENSATION INSURANCE

(This section need not be completed if the permit is for one hundred dollars (\$100) or less).

I certify that in the performance of the work for which this permit is issued, I shall not employ any person in any manner so as to become subject to the Workers' Compensation Laws of California.

Applicant: [Signature] Date: 5-2-94

NOTICE TO APPLICANT If, after making this Certificate of Exemption, you should become subject to the Workers' Compensation provisions of the Labor Code, you must forthwith comply with such provisions or this permit shall be deemed revoked.

CONSTRUCTION LENDING AGENCY

I hereby affirm that there is a construction lending agency for the performance of the work for which this permit is issued (Sec. 3097, Civil Code).

Lender's Name: _____

Lender's Address: _____

CERTIFICATION

I certify that I have read this application and state that the above information is correct. I agree to comply with all city and county ordinances and state laws relating to building construction, and hereby authorize representatives of this county to enter upon the above-mentioned property for inspection purposes.

Applicant: [Signature] Date: 5-2-94

THE FOLLOWING FORM IS MANDATED BY SECTION 19831
OF THE HEALTH AND SAFETY CODE OF THE STATE OF
CALIFORNIA.

ATTENTION PROPERTY OWNER OF: _____

An "owner-builder" building permit has been applied for in your name and bearing your signature.

Please complete and return this information at your earliest opportunity to avoid unnecessary delay in processing and issuing your building permit. No building permit will be issued until this verification is received.

1. I personally plan to provide the major labor and materials for construction of the proposed property improvement [yes () no ()].
2. I [have () have not ()] signed an application for a building permit for the proposed work.
3. I have contracted with the following person (firm) to provide the proposed construction:

Name _____

Address _____ City _____

Phone _____ Contractor's License No. _____

1. I plan to provide portions of the work, but I have hired the following person to coordinate, supervise, and provide the major work.

Name _____

Address _____ City _____

Phone _____ Contractor's License No. _____

5. I will provide some of the work, but I have contracted (hired) the following persons to provide the work indicated:

Name	Address	Phone	Type of Work
_____	_____	_____	_____
_____	_____	_____	_____
_____	_____	_____	_____
_____	_____	_____	_____

Signed: _____

Print Name: _____

Date: _____

1536 W. SAN CARLOS ST.

5

Building Permit Confirmed ☐
Not Required

[Signature]

CITY OF SAN JOSE

BUILDING DEPARTMENT

APPLICATION FOR PLUMBING and/or GAS PIPING PERMIT

Date 4-17-1986 Permit No. 79091

The undersigned hereby makes application to the Plumbing Inspector of the City of San Jose for a permit to install Plumbing fixtures and/or pipes listed on the reverse side.

Exemption from requirement for State of California for Contractor's License is hereby claimed by undersigned: as owner ☐ statement filed ☐

Undersigned attests that his State of California Contractor's License # 332725 is in full force and effect and properly authorizes this application.

San Jose City Business License # 071246186

[Signature] I certify that in the performance of the work for which this permit is issued I shall not employ any person in any manner so as to violate the workmen's compensation laws of California.

Job Address 1536 W San Carlos Lot No. _____

Owner Phuons Rest Tract No. _____

Permittee S.A.M.'S PLUMBING

USE OF BUILDING Restaurant Signed _____

280-401n

1536 W. SAN CARLOS ST.

S.A.M.'S PLUMBING

FIXTURES	NO.	FEE	MAIN DRAIN	
Water Heaters			Size 3/1	Material <u>CT</u>
Water Closets			To Int.	Fee 10-
Bath Tubs			RAIN WATER DRAINAGE	
Showers			Size	Material
Lavatories			To	Fee
Kitchen Sinks <u>HAND</u>	1	6-	WATER SYSTEM	
Dish Washer	1	8-	Size	Material
Waste Disposals			Water Fixture Fee	
Wash Trays			HOUSE GAS PIPING	
Washing Machines			No. Lines	Outlets
Water Treat. Equip.			Size	Fee
Sinks <u>POT</u>	2	12-	FEES	
Dental Units			Fixture Fees	94-
Drinking Fountains			Main Drain Fees	
Floor Drains	2	12-	Storm Drain Fees	
Hoppers	1	6-	Water Sys. Fee	
Sand Traps			Gas Piping Fee	10-
Urinals			Survey	
Area Drains			Permit Fee	40-
Water Leaders			TOTAL FEE	144-
Trailer Space			INSPECTOR'S REPORT	
Swim Pool			Gas Piping	
Indirect Wastes	1	4-	Approved	42580
Drywell			By	
Backflow Preventer			Partial	
Survey <u>NO P SK</u>	1	6-	Approved	
Prep Sink	1	6-	By	<u>Q. Mac Kay</u>
<u>Cross Pipe</u>	1	36-	Exd. W. Rough	
TOTAL, 000 Gt.			Approved	4-21-86
Overlaid & Spun Lead			By	<u>W. B. J.</u>
<u>to let at 2.00 42080</u>			Finish	
<u>5-inches for the E and approved</u>			42580	
<u>opened 42080</u>			By	<u>W</u>

1536
CITY OF SAN JOSE

W. San Carlos

BUILDING DEPARTMENT

APPLICATION FOR BUILDING PERMIT

Tract No. Lot No.

Date 8/24, 19 62

Permit No. 39660

Application is hereby made for a permit to ADD BLDG TO

a 1 story, Type II COMM. Building

at 1536 W. SAN CARLOS.

Use Zone C2

Occupancy F-2

to be occupied only as TACO BAR

Parking Space -

in accordance with Plans, Specifications and Plot-plan filed herewith.

Estimated Value of Improvements, \$ 4500

It is hereby agreed that the requirements of the San Jose Building and Zoning Ordinances and all other laws applicable to the construction, location, and use of buildings within the City of San Jose, will be complied with.

I certify that in the performance of the work for which this permit is issued I shall not employ any person in any manner so as to violate the workmen's compensation laws of California.

Owner E. Berns Address

Contractor Reilly Reginald Address

By Agent

Form 280-1 1536 W. San Carlos Berns

1644 Forman Ave

S. J.

RECORD OF INSPECTION

Foundation 8-30-62 STAUD - Frame 10-10-62 ~~WORTH~~
Stucco 10-16-62 HAUCH Finish 12-13-62 HAUCH

NO BEAMS NOT TO PLAN,
ETC.

NO ROOF NAILING INST.

10-3-62 ~~WORTH~~

VENT IN ROOF, 12-4-62 HAUCH

1536 W. SAN CARLOS STREET

PHONE: 277-4581

Building Permit Confirmed ☐
Not Required ☒

CITY OF SAN JOSE

BUILDING DEPARTMENT

APPLICATION FOR MECHANICAL PERMIT

Date 3/4 19 86 Permit No. 39477

The undersigned hereby makes application to the Mechanical Inspector of the City of San Jose for a permit to install the mechanical work listed on the reverse side.

Exemption from requirement for State of California for Contractor's License is hereby claimed by undersigned: as owner ☐ statement filed ☐

Undersigned attests that his State of California Contractor's License # _____ is in full force and effect and properly authorizes this application.

San Jose City Business License # _____

☐ I certify that in the performance of the work for which this permit is issued I shall not employ any person.

Job Address 1536 W. San Carlos Lot No. _____

Owner Rhonda Rest Tract No. _____

Permittee Vincent S. Martinis & Son

USE OF BUILDING Rest Signed V. Martinis

280-44

1536 W. SAN CARLOS STREET

VINCENT SHTMTL

APPLIANCE		No.	Fees	INSPECTION RECORD	
Range					Gas Line
B.t.u.				No	
Wall Heater				Outlets	
B.t.u.				Size	
Oven				Approved	
B.t.u.				By	
Blower Furnace				Approved	Hood
B.t.u.				Approved	
Suspended Unit				By	
B.t.u.				Duct Under Floor	
Boiler				Approved	
B.t.u.				By	
AC/Heating Pkg.				Duct Complete	
B.t.u.				Approved	
AC Cooling System				By	
B.t.u.				Flue In Wall	
				Approved	
Fan Coil				By	
Evaporative Cooler				Flue Complete	
Heat Pump				Approved	
Flue/Vent				By	
Chimney				Chimney	
Hi-Press Duct				Approved	
Lo-Press Duct				By	
Hoods				Combustion Air	
Indirect Waste				Approved	
1- Saverly	1	1500	By		
Gas Line Extension				Appliance/Final	
Permit		1200	Approved		
Total		27250	By		

1536 W. San Carlos St.

Tract No. _____ Lot No. _____

CITY OF SAN JOSE

BUILDING DEPARTMENT

APPLICATION FOR BUILDING PERMIT

NH

Date 11/13, 19 73 Permit No. 79387F

Application is hereby made for a permit to Add to

a 1 story, Type Tr Building BUS Use Zone C-1

at 1536 W San Carlos St. Occupancy F-2

to be occupied only as Mansard roof Parking Space _____

in accordance with Plans, Specifications and Plot-plan filed herewith. Fire Sprinkler _____

Emer. Elect. _____

Estimated Value of Improvements, \$ 1000

I certify that in the performance of the work for which this permit is issued I shall not employ any person in any manner so as to violate the workmen's compensation laws of California.

Owner Jos. B. Cirone Bert Burns Address 2211 - Dry Creek Rd. S.F.

By Jos. B. Cirone Address _____

RECORD OF INSPECTION

Foundation _____ Frame _____

Stucco _____ Finish _____

1536 W. San Carlos St. 5 Jos. B. Cirone/Bert Burns

Exemption from requirement for State of California for Contractor's license is hereby claimed by applicant:
as owner ☒ statement filed ☐

Applicant attests that his State of California Contractor's License # 276-566
is in full force and effect and properly authorizes this application.

San Jose City Business license # 44-00290

4-16-75 *John Carr*

DRAFT

1536 W. San Carlos
CITY OF SAN JOSE

BUILDING DEPARTMENT

APPLICATION FOR BUILDING PERMIT

Tract No. Lot No.

Date 11-26-1953 Permit No. 43007-F
J18

Application is hereby made for a permit to BL 14x25 Storage
a 1 story, Type IN Bar Building
at 1536 W. San Carlos Use Zone C-2
to be occupied only as Restaurant Occupancy F-2
Parking Space

in accordance with Plans, Specifications and Plot-plan filed herewith.

Estimated Value of Improvements, \$ 3000

It is hereby agreed that the requirements of the San Jose Building and Zoning Ordinances and all other laws applicable to the construction, location, and use of buildings within the City of San Jose, will be complied with.

I certify that in the performance of the work for which this permit is issued I shall not employ any person in any manner so as to violate the workmen's compensation laws of California.

Owner JALISCO TACO BAR Address 1536 W. SAN CARLOS ST.

Contractor SONOENO CONST CO Address 424 UMBARGER RD. S.J.
By Agent

Form 280-1 1536 W. San Carlos at Jalisco Taco Bar

RECORD OF INSPECTION

Foundation 12-11-63 M. S. Bailey Frame 12-30-63 M. S. Bailey
 Stucco 12-27-63 M. S. Bailey Finish 2-10-64 Ames

washers on
 bolts & nuts
 12-27-63
 M. S. Bailey

Exterior ply
 & fastenings
 OK 2-23-63
 M. S. Bailey
 Add Vent To Main Tower
 1-30-64 Ames

1536 W. San Carlos
CITY OF SAN JOSE

BUILDING DEPARTMENT

APPLICATION FOR GAS PERMIT

Date Sept. 7 1971 Contractors License 90854
Permit No. 216851

The undersigned hereby makes application to the Plumbing Inspector of the City of San Jose for a permit to install said appliances and/or gas pipes as listed on the reverse side hereof, and agrees to install said appliances and/or pipes in accordance with the provisions of Article VIII, Chapter 4, of the San Jose Municipal Code, and other laws applicable thereto.

I certify that in the performance of the work for which this permit is issued I shall not employ any person in any manner so as to violate the workmen's compensation laws of California.

OWNER X Jesse Morado (Jalisco Taco Bar)

ADDRESS X 1536 West San Carlos Ave. San Jose. LOT NO. _____

USE OF BUILDING X Existing Restaurant

280-20 (Rev. Apr. 69) Signed X C. & S. Peterson Sheet Metal Shop
By Carl Peterson Partner

1536 W. San Carlos

Carl Peterson

Type of Appliance	No.	Remarks (Check V)		
		New	Replace	Relocate
Gas Ranges				
Wall Heaters				
Gas Plates				
Circulating Heaters				
Blower Furnaces				
Gas Fired Boilers				
Warming Ovens				
Percolators				
Griddles				
Steam Tables				
Gravity Furnaces				
Suspended Unit				
Floor Furnace				
Automatic Controls				
Flue and/or Vent				
Hood and/or Duct	1			
Clothes Dryer				
Permit Fee				
TOTAL				
FEE	7.00			

Inspected and Approved

By

HOUSE GAS PIPING

Number of Outlets

Size of Main

FEE

Tested and Approved

By

1536 W SAN CARLOS

Building Permit Confirmed ☐
Not Required ☒

CITY OF SAN JOSE

BUILDING DEPARTMENT

APPLICATION FOR MECHANICAL PERMIT

Date 37 1978 Permit No. 17221

The undersigned hereby makes application to the Plumbing Inspector of the City of San Jose for a permit to install the mechanical work listed on the reverse side.

Exemption from requirement for State of California for Contractor's License is hereby claimed by undersigned: as owner ☐ statement filed ☐

Undersigned attests that his State of California Contractor's License # 272126 is in full force and effect and properly authorizes this application.

San Jose City Business License # 48-02156

I certify that in the performance of the work for which this permit is issued I shall not employ any person in any manner so as to violate the workmen's compensation laws of California. 807

OWNER JALISCO'S

ADDRESS 1536 W. SAN CARLOS Lot No. 807

USE OF BUILDING COMMERCIAL

Signed

L R Trello Co

280-20 (6-73)

1536 W SAN CARLOS

TRELLO CO

Type of Appliance	No.	B.T.U. Input	Remarks (Check ✓)		
			New	Replace	Relocate
Gas Ranges					
Wall Heaters					
Boilers (Steam)					
Boilers (Water)					
Blower Furnaces					
Suspended Units					
Clothes Dryers					
<i>Ducts</i>	<i>1</i>	<i>60000</i>			
FEEES					
			Appliance Fee		<i>2.00</i>
MISC.			Flues/Vents Fee		
Flue/Vent			Hood/Ducts Fee		<i>2.00</i>
Hood/Duct	<i>1</i>	<i>1</i>	Gas Piping Fee		<i>1.50</i>
Condensate Drain	<i>1</i>		Cond. Drain		<i>1.00</i>
			Permit Fee		<i>10.00</i>
<i>3/4" Gas Lines</i>			TOTAL FEE		<i>21.50</i>

INSPECTION RECORD

Ducts Underfloor *2*

Ducts Complete *2*

Flues in Wall *2*

Flues Complete *2*

Appliances/Misc.

No. Gas Lines *1* Outlets *3/4* Size *1*

Tested and Approved *3-9-78* *Killer*



Jared Blumenfeld
Secretary for Environmental
Protection

Department of Toxic Substances Control

Meredith Williams, Ph.D. , Acting Director
1001 "I" Street
P.O. Box 806
Sacramento , California 95812-0806



Gavin Newsom
Governor

Facility Search Results

Selection Criteria:

Facility:
Search on: Physical Address
Street: san carlos
City: san jose
Status: Active and Inactive
Sort Direction: asc
Sorted By: EPA ID
Records Found: 320

EPA ID Number	Name	Address	City	Zip
CAC000010504	1X SOUTH BAY CONSTRUCTION	MERIDIAN & SAN CARLOS	SAN JOSE	950080000
CAC000011213	1X CITY OF SAN JOSE	320 W SAN CARLOS ST	SAN JOSE	951120000
CAC000011221	1X CITY OF SAN JOSE	350 W SAN CARLOS STREET	SAN JOSE	951120000
CAC000030015	1X RACE STREET FISH & POULTRY	1295 W SAN CARLOS ST	SAN JOSE	941590000
CAC000034249	1X GRANITE CONSTRUCTION	SAN CARLOS & ALAMEDA AVENUE	SAN JOSE	951100000
CAC000066101	1X A CLASSIC FINICH	1915 W SAN CARLOS ST BLDG C	SAN JOSE	951280000
CAC000125933	1X INVENTORY LIQUIDATION SYSTEMS	860 WEST SAN CARLOS	SAN JOSE	951120000
CAC000143957	1X MEL COTTONS SPORTING GOODS	1266 WEST SAN CARLOS STREET	SAN JOSE	951260000
CAC000189588	1X CHEVRON USA, STATION #0-092218	222 WEST SAN CARLOS STREET	SAN JOSE	000000000
CAC000216161	1X SAN JOSE REDEVELOPMENT AGENCY	WEST ON SAN CARLOS	SAN JOSE	951130000
CAC000222937	1X CHEIM LUMBER COMPANY	800 WEST SAN CARLOS STREET	SAN JOSE	951263587
CAC000227121	1X CHEVRON USA, STATION #0-092218	222 WEST SAN CARLOS STREET	SAN JOSE	951130000
CAC000239305	1X S&S WELDING INC	521 W SAN CARLOS ST	SAN JOSE	951260000
CAC000246033	1X STAN NELSON	550 W. SAN CARLOS	SAN JOSE	951260000
CAC000253969	1X RUIZ, SALVADOR	1493 WEST SAN CARLOS STREET	SAN JOSE	951260000
CAC000263889	1X STARVING STUDENTS	691 SAN CARLOS STREET	SAN JOSE	951260000
CAC000265393	1X TECHNOLOGY CENTER OF SILICON VALLEY	145 WEST SAN CARLOS STREET	SAN JOSE	951130000
CAC000268609	1X GREAT WESTERN AUTO	1399 W. SAN CARLOS STREET	SAN JOSE	951260000
CAC000271665	1X O. C. MCDONALD COMPANY, INC.	1150 WEST SAN CARLOS STREET	SAN JOSE	951260000
CAC000305017	1X MCDONALD, O C & JAMES	1150 W SAN CARLOS ST	SAN JOSE	951260000
CAC000514056	1X CHEVRON _STATION 92218	222 WEST SAN CARLOS STREET	SAN JOSE	941100000
CAC000526336	1X MEDICAR AMBULANCE COMPANY	740 WEST SAN CARLOS	SAN JOSE	951260000
CAC000529144	1X VINE ST PROP	270 W SAN CARLOS & VINE	SAN JOSE	951120000
CAC000532912	1X ORCHARD SUPPLY HARDWARE	720 WEST SAN CARLOS	SAN JOSE	951260000
CAC000533400	1X V & S TRANSPORTATION, INC.	1150 WEST SAN CARLOS	SAN JOSE	951260000
CAC000562056	1X BARSANTI RIPARBELLI & STEFANI PART.	1295 WEST SAN CARLOS	SAN JOSE	944010000
CAC000582304	1X BARSANTI RIPARBELLI & STEFANI	1295 W SAN CARLOS	SAN JOSE	951260000
CAC000590072	1X CHEVRON	222 W SAN CARLOS	SAN JOSE	951130000
CAC000603880	1X RHINE, GERARD	1353 W SAN CARLOS ST	SAN JOSE	951260000
CAC000640320	1X CLOUD BURST CAR WASH	695 W SAN CARLOS STREET	SAN JOSE	951260000

CAC000714048	VINE STREET PROPERTIES	270 WEST SAN CARLOS	SAN JOSE	951100000
CAC000716560	BARSANTI/RIPARBELLI AND STEFANI PART	1295 WEST SAN CARLOS	SAN JOSE	951590000
CAC000732296	THUNDERING EAGLE OF SAN JOSE INC	1401 WEST SAN CARLOS	SAN JOSE	951260000
CAC000736072	SAFeway #3016	1731 W SAN CARLOS	SAN JOSE	951280000
CAC000777352	1X ANTHONY APTON	505 EAST SAN CARLOS STREET	SAN JOSE	951120000
CAC000837872	1X VINE STREET PROPERTIES	270 WEST SAN CARLOS	SAN JOSE	000000000
CAC000869464	GREAT WESTERN AUTO	1399 WEST SAN CARLOS	SAN JOSE	951260000
CAC000879608	O C MCDONALD CO INC	1150 W SAN CARLOS ST	SAN JOSE	951260000
CAC000910536	MARIA BIONDI	1500 WEST SAN CARLOS	SAN JOSE	951280000
CAC000942248	1X BAGGAGE NATE & MARINO	1098 WEST SAN CARLOS ST	SAN JOSE	951260000
CAC001030344	VIC ZAVALA	740 WEST SAN CARLOS ST	SAN JOSE	951260000
CAC001037976	ADONA ENVIRONMENTAL INC	740 W SAN CARLOS AVE	SAN JOSE	951260000
CAC001060184	P G AND E AT SAN JOSE WATER CO	ON BUENA VISTA NEAR SAN CARLOS	SAN JOSE	900000000
CAC001085960	O C MCDONALD CO INC	1150 W SAN CARLOS ST	SAN JOSE	951260000
CAC001164024	VALLEY TRANSPORTATION AUTHORITY	860 W SAN CARLOS ST	SAN JOSE	951260000
CAC001209808	NICK DARPINO	575 WEST SAN CARLOS	SAN JOSE	951260000
CAC001211848	DI SOLVO FAMILY PARTNERSHIP	1385 SAN CARLOS STREET	SAN JOSE	951130000
CAC001213752	FOUR SEASONS LANDSCAPE	777 W SAN CARLOS ST	SAN JOSE	951260000
CAC001217928	O C MCDONALD CO INC	1150 W SAN CARLOS ST	SAN JOSE	951260000
CAC001331944	SWINERTON AND WALBERG	333 W SAN CARLOS ST	SAN JOSE	951100000
CAC001360688	ORCHARD SUPPLY HARDWARE # 10	720 W SAN CARLOS ST	SAN JOSE	951260000
CAC001384536	NATE BAGGESE	1098 W SAN CARLOS ST	SAN JOSE	951260000
CAC001389672	PEARL AND LEONARD TOM	1731 W SAN CARLOS ST	SAN JOSE	951280000
CAC001408816	FUND PROPERTIES	1445 SAN CARLOS	SAN JOSE	951260000
CAC001462456	NATE BAGGESE	1098 W SAN CARLOS ST	SAN JOSE	951260000
CAC002140753	PG&E	S TENTH ST @ E SAN CARLOS ST	SAN JOSE	951920000
CAC002177697	ORCHARD SUPPLY HARDWARE # 10/5645	720 W SAN CARLOS ST	SAN JOSE	951260000
CAC002179009	TECH MUSEUM OF INNOVATION	145 W SAN CARLOS ST	SAN JOSE	951130000
CAC002209457	DAN BARSANTI	1295 W SAN CARLOS	SAN JOSE	951590000
CAC002278641	TOOVE INC	1744 W SAN CARLOS	SAN JOSE	951280000
CAC002283753	ORCHARD SUPPLY HARDWARE	720 W SAN CARLOS	SAN JOSE	951260000
CAC002321073	HENRY BOWNS	491 W SAN CARLOS ST	SAN JOSE	951100000
CAC002348153	ROBBIE'S AUTOMOTIVE	450 W SAN CARLOS	SAN JOSE	951100000
CAC002367759	THE ESTATE OF ELEANOR REED	1430 W SAN CARLOS ST	SAN JOSE	951280000
CAC002372447	OC MCDONALD CO INC	1150 W SAN CARLOS ST	SAN JOSE	951260000
CAC002382263	SAFeway #1476	1300 W SAN CARLOS	SAN JOSE	951260000
CAC002484031	DAN BARSANTI	1295 W SAN CARLOS	SAN JOSE	951590000
CAC002553102	BERNARD WOLFE	1531 W SAN CARLOS	SAN JOSE	951260000
CAC002554037	HUY Q DO	1795 W SAN CARLOS	SAN JOSE	95128
CAC002560697	AIM ONE	1101 W SAN CARLOS ST	SAN JOSE	95126
CAC002563374	P D S SOLUTIONS INC	333 W SAN CARLOS ST STE 700	SAN JOSE	95110
CAC002566365	SAN JOSE PUBLIC LIBRARY	180 W SAN CARLOS	SAN JOSE	95113
CAC002572772	DENNIS & SUSAN CARMALINGHI	1401 W SAN CARLOS ST	SAN JOSE	95126
CAC002572991	AIM ONE	1101 W SAN CARLOS ST	SAN JOSE	95126
CAC002573219	CITY OF SAN JOSE	170 W SAN CARLOS ST	SAN JOSE	951132005
CAC002574287	INDER JAISINGH	1098 W SAN CARLOS ST	SAN JOSE	95126
CAC002580228	IGNIS	482 W SAN CARLOS ST	SAN JOSE	951102627
CAC002589181	VICTOR DAVOODY	432 W SAN CARLOS ST	SAN JOSE	951102630
CAC002601160	BARRY E FURTADO	1711 W SAN CARLOS ST	SAN JOSE	95128
CAC002605260	ROOF GUARD CO	740 W SAN CARLOS ST	SAN JOSE	951263532
CAC002611346	SUMMERHILL HOMES	1457 W SAN CARLOS ST	SAN JOSE	951263288
CAC002611349	SUMMERHILL HOMES	1459 W SAN CARLOS ST	SAN JOSE	951263234
CAC002611350	SUMMERHILL HOMES	1461 W SAN CARLOS ST	SAN JOSE	951263217
CAC002611351	SUMMERHILL HOMES	1463 W SAN CARLOS ST	SAN JOSE	951263217
CAC002611352	SUMMERHILL HOMES	1465 W SAN CARLOS ST	SAN JOSE	951263246
CAC002615512	99 CENT ONLY	1915 W SAN CARLOS ST	SAN JOSE	951281839
CAC002619844	INDER JAISINGH	1098 W SAN CARLOS ST	SAN JOSE	95126
CAC002632907	CIVIC AUDITORIUM	135 W SAN CARLOS ST	SAN JOSE	951132006
CAC002638339	SAN JOSE CIVIC AUDITORIUM/CITY OF SAN JOSE	135 W SAN CARLOS ST	SAN JOSE	95113
CAC002640595	STEVE GOLDBERG	1480 W SAN CARLOS ST	SAN JOSE	951260000
CAC002643744	THE REDEVELOPMENT AGENCY OF SAN JOSE	135 W SAN CARLOS ST	SAN JOSE	951132006
CAC002644618	SAN JOSE CIVIC AUDITORIUM	135 W SAN CARLOS ST	SAN JOSE	95113
CAC002646740	CITY OF SAN JOSE	170 WASTE SAN CARLOS ST	SAN JOSE	95113
CAC002651276	PORTFOLIO REALTY MANAGEMENT INC	1401 W SAN CARLOS ST	SAN JOSE	951263232
CAC002651502	R&J ORNAMENTAL IRON WORKS	1201 W SAN CARLOS ST	SAN JOSE	95126

CAC002652166	THE REDEVELOPMENT AGENCY OF SAN JOSE	135 W SAN CARLOS ST	SAN JOSE	951132006
CAC002652753	PLT ENTERPRISES	1663 W SAN CARLOS ST	SAN JOSE	95128
CAC002661391	THE REDEVELOPMENT AGENCY OF SAN JOSE	135 W SAN CARLOS ST	SAN JOSE	95113
CAC002673723	CITY OF SAN JOSE	170 W SAN CARLOS ST	SAN JOSE	951132005
CAC002686316	CITY OF SAN JOSE - PUBLIC WORKS DEPT	150 W SAN CARLOS ST	SAN JOSE	95113
CAC002688741	LEGACY PARTNERS COMMERCIAL INC	333 W SAN CARLOS ST	SAN JOSE	95110
CAC002703367	SAN CARLOS WILLARD ASSOCIATES LLP	1523 W SAN CARLOS ST	SAN JOSE	95126
CAC002704737	San Carlos Willard Associates,LP	1523 W SAN CARLOS ST	SAN JOSE	951263236
CAC002708072	MERIDIAN ASSOCIATES, LLC	1400 W SAN CARLOS ST	SAN JOSE	951263231
CAC002724466	SAN CARLOS WILLARD ASSOCIATES, LP	1523 W SAN CARLOS ST	SAN JOSE	951263236
CAC002742712	OFF-PRICE CARPET OUTLET	1020 W SAN CARLOS AVE	SAN JOSE	95126
CAC002759835	TIM JONES	696 E. SAN CARLOS ST	SAN JOSE	95112
CAC002806380	VALLEY TRANSPORTATION AUTHORITY	INTER SAN CARLOS ST & SUNOL AVE	SAN JOSE	95112
CAC002825437	740 WEST SAN CARLOS, L.L.C.	740 W SAN CARLOS ST	SAN JOSE	951263532
CAC002827679	SJWC BASCOM STATION	1999 W SAN CARLOS ST	SAN JOSE	951281835
CAC002872850	740 WEST SAN CARLOS LLC	740 W SAN CARLOS ST	SAN JOSE	951263532
CAC002882756	TEAM SAN JOSE	135 W SAN CARLOS ST	SAN JOSE	95113
CAC002887170	ROMOLO CAPPELLO	1653 W. SAN CARLOS ST.	SAN JOSE	95128
CAC002913951	AMCAL SWENSON LLC	90 E. SAN CARLOS STREET	SAN JOSE	95112
CAC002922527	SAN CARLOS 1 LLC	1266 W SAN CARLOS STREETS	SAN JOSE	95126
CAC002932288	740 WEST SAN CARLOS LLC	740 WEST SAN CARLOS STREET	SAN JOSE	95126
CAC002934003	AMCAL SWENSON, LLC	88 EAST SAN CARLOS STREET	SAN JOSE	95112
CAC002943188	DMZ BUILDERS	720 W SAN CARLOS ST	SAN JOSE	95126
CAC002950920	SINO 745 SAN CARLOS LLC	740 WEST SAN CARLOS STREET	SAN JOSE	95126
CAC002953185	SINO 745 SAN CARLOS LLC	740 WEST SAN CARLOS STREET	SAN JOSE	95126
CAC002959484	SAN JOSE MIDTOWN DEVELOPMENT LLC	777 WEST SAN CARLOS STREET	SAN JOSE	95126
CAC002960641	CITY OF SAN JOSE	135 WEST SAN CARLOS STREET	SAN JOSE	95113
CAC002970662	DIAMOND LAUNDRY & CLNS	398 W SAN CARLOS	SAN JOSE	95110
CAC002976197	PACIFIC GAS & ELECTRIC COMPANY: 145 W SAN CARLOS ST	145 W. SAN CARLOS STREET	SAN JOSE	95113
CAD980694582	COUNTY OF SANTA CLARA DGS PURCHASING	860 WEST SAN CARLOS	SAN JOSE	951120000
CAD981374846	CLOUDBURST CAR WASH	695 W SAN CARLOS	SAN JOSE	951260000
CAD981409568	WINSTON TIRE COMPNAY #95	1101 W SAN CARLOS	SAN JOSE	951240000
CAD981411341	EXXONMOBIL OIL CORP	598 W SAN CARLOS/BIRD	SAN JOSE	951263539
CAD981451461	CALIF AUTO RECONSTRUCTION	550 W SAN CARLOS ST	SAN JOSE	951260000
CAD981579667	DIAMOND LAUNDRY & CLNS	398 W SAN CARLOS	SAN JOSE	951100000
CAD981974595	1X ORCHARD SUPPLY HARDWARE	720 W SAN CARLOS	SAN JOSE	951260000
CAD981995376	ORCHARD SUPPLY HARDWARE	720 W SAN CARLOS	SAN JOSE	951260000
CAD981997141	CITY OF PARIS CLEANERS	1739 W SAN CARLOS ST	SAN JOSE	951280000
CAD982001067	FIRESTONE STORE #3643	1353 W SAN CARLOS	SAN JOSE	951260000
CAD982019226	W SAN CARLOS AUTO BODY	423 W SAN CARLOS ST	SAN JOSE	951100000
CAD982058489	UNOCAL SERVICE STATION #6231	602 W SAN CARLOS ST	SAN JOSE	951260000
CAD982340556	ORCHARD SUPPLY HARDWARE	720 WEST SAN CARLOS	SAN JOSE	951260000
CAD982478828	SAN JOSE CO GENERATION	9TH & SAN CARLOS	SAN JOSE	951500000
CAD983587072	EXPRESS ONE AUTO SVC	1585 W SAN CARLOS ST	SAN JOSE	951263239
CAD983639899	H AND S AUTO BODY	757 W SAN CARLOS ST	SAN JOSE	951260000
CAL000004064	SAN JOSE COGENERATION	9 TH ST AT SAN CARLOS	SAN JOSE	951970000
CAL000006350	BMW MOTORCYCLES	1886 W SAN CARLOS	SAN JOSE	951290000
CAL000006358	BILLS TRANSMISSION CENTER	564 W SAN CARLOS ST	SAN JOSE	951260000
CAL000007567	GOLDEN STATE HARLEY-DAVIDSON	478 W SAN CARLOS ST	SAN JOSE	951100000
CAL000007568	PRECISION AUTO SERVICE	450 W SAN CARLOS ST	SAN JOSE	951280000
CAL000009143	FOUR SEASONS LANDSCAPE	777 W SAN CARLOS AVE	SAN JOSE	951260000
CAL000010167	BROTHERS AUTO REPAIR	1859 W SAN CARLOS	SAN JOSE	951280000
CAL000011671	C & M SERVICE	1098 W SAN CARLOS	SAN JOSE	951260000
CAL000011919	YANKEE ENGINE-UIITY	1520 A W SAN CARLOS	SAN JOSE	951260000
CAL000012210	NATIONAL SPEED CENTER	1950 W SAN CARLOS	SAN JOSE	951280000
CAL000012321	MITCHELL MOTORS	1930 W SAN CARLOS ST	SAN JOSE	951280000
CAL000013624	CHAUS TIRE CLUB & AUTO	423 W SAN CARLOS	SAN JOSE	951000000
CAL000014062	INVENTORY LIQUIDATION SYSTEMS	860 W SAN CARLOS ST	SAN JOSE	951260000
CAL000015424	WINSTON TIRE #95	1101 W SAN CARLOS	SAN JOSE	951260000
CAL000018047	CHAU'S DISCOUNT TIRE CENTER &	423 W SAN CARLOS	SAN JOSE	951000000
CAL000024165	SAN JOSE CLEANERS	507 W SAN CARLOS ST	SAN JOSE	951260000

CAL000030157	DEL'S AUTO BODY	1019 W SAN CARLOS ST	SAN JOSE	951260000
CAL000030683	AUTO MART	1557 W SAN CARLOS ST	SAN JOSE	951263239
CAL000030690	C&M SERVICE	1098 W SAN CARLOS ST	SAN JOSE	951260000
CAL000030692	EUROPEAN AUTO SERVICE	1585 W SAN CARLOS	SAN JOSE	951260000
CAL000030699	FOUR SEASONS LANDSCAPE	777 W SAN CARLOS	SAN JOSE	951260000
CAL000030705	INVENTORY LIQUIDATION SYSTEMS	860 W SAN CARLOS ST	SAN JOSE	951260000
CAL000030714	MEINEKE MUFFLERS 397	1531 W SAN CARLOS	SAN JOSE	951260000
CAL000030732	YANKEE ENGINEUTY	1520 A W SAN CARLOS	SAN JOSE	951260000
CAL000041404	BMW MOTORCYCLE	1886 W SAN CARLOS	SAN JOSE	951280000
CAL000041405	BROTHERS AUTO REPAIR	1859 W SAN CARLOS	SAN JOSE	951280000
CAL000041439	CORVETTE CLINIC	1850 W SAN CARLOS	SAN JOSE	951280000
CAL000041455	FOUR SEASONS LANDSCAPE	777 W SAN CARLOS ST	SAN JOSE	951260000
CAL000041603	CHEVRON PRODUCTS CO	222 W SAN CARLOS	SAN JOSE	000000000
CAL000042196	BOLLS TRANSMISSION SERVICE	564 W SAN CARLOS ST	SAN JOSE	900000000
CAL000042273	TUANS AUTO TECH	1744 W SAN CARLOS	SAN JOSE	951280000
CAL000042328	CALIFORNIA BUSINESS MACH	518 W SAN CARLOS	SAN JOSE	951260000
CAL000042845	COLLIE'S AUTO	1295 W SAN CARLOS ST	SAN JOSE	951260000
CAL000043391	BURBANK PET HOSPITAL	1819 W SAN CARLOS ST	SAN JOSE	951280000
CAL000044031	AL AUTO ELECTRIC	1844 N SAN CARLOS ST	SAN JOSE	951280000
CAL000044693	MEDICAR	740 N SAN CARLOS	SAN JOSE	951280000
CAL000046178	AUTO ROW	1544 W SAN CARLOS	SAN JOSE	951260000
CAL000046210	INVENTORY LIQUIDATION SYSTEMS	860 W SAN CARLOS	SAN JOSE	951260000
CAL000046744	MEINEKE MUFFLER 397	1531 W SAN CARLOS	SAN JOSE	951260000
CAL000049352	DENRIS	1295 WEST SAN CARLOS	SAN JOSE	951260000
CAL000049353	EXPRESS ONE AUTO SERVICE	1585 WEST SAN CARLOS	SAN JOSE	951260000
CAL000055952	GREAT WESTERN AUTO II	1399 W SAN CARLOS	SAN JOSE	900000000
CAL000058204	PERFECTION AUTO REPAIR	1470 W SAN CARLOS ST	SAN JOSE	951260000
CAL000058241	BURBANK PRESS INC	1873 W SAN CARLOS ST	SAN JOSE	951280000
CAL000060889	MEINEKE DISCOUNT MUFFLER BRAKES #397	1531 W SAN CARLOS ST	SAN JOSE	951260000
CAL000062629	ALL BRIGHT PROPERTY SERVICES	979 W SAN CARLOS ST	SAN JOSE	950080000
CAL000065177	DALLAS MATT	1440 W SAN CARLOS	SAN JOSE	951260000
CAL000066486	EXPRESS ONE AUTO	1585 WEST SAN CARLOS	SAN JOSE	951260000
CAL000066612	LETAN AUTO BODY	533 W SAN CARLOS ST	SAN JOSE	900000000
CAL000068043	ACC-U-TUNE AND BRAKE	1353 WEST SAN CARLOS STREET	SAN JOSE	951260000
CAL000068205	CALIFORNIA AUTO CENTER	521 W SAN CARLOS	SAN JOSE	951260000
CAL000068211	EMERY'S	1401 SAN CARLOS	SAN JOSE	951260000
CAL000070709	HENNESSY TO HENNESSY, INC	432 W SAN CARLOS ST	SAN JOSE	951102630
CAL000073330	SAN CARLOS EXXON	598 W. SAN CARLOS	SAN JOSE	959710000
CAL000075020	SENG-HONG-AUTO-BODY-&-PAINT	423 W SAN CARLOS ST	SAN JOSE	951100000
CAL000078180	DANNY PONCE	1800 W SAN CARLOS ST	SAN JOSE	951280000
CAL000084679	COLLIE'S AUTO	1295 WEST SAN CARLOS ST	SAN JOSE	951260000
CAL000094071	TAYLOR MOTOR COMPANY	1557 W SAN CARLOS ST	SAN JOSE	951280000
CAL000094750	VIET LONG AUTO	1585 W SAN CARLOS #B	SAN JOSE	951260000
CAL000096376	CORNERSTONE MOTORCYCLES	1425 WEST SAN CARLOS	SAN JOSE	951260000
CAL000096394	LE TRUONG MOTOR CORPORATION	1100 WEST SAN CARLOS	SAN JOSE	951260000
CAL000108080	SOUTH BAY MOTOR	939 WEST SAN CARLOS STREET	SAN JOSE	951260000
CAL000116591	PHOTO DRIVE UP	505 EAST SAN CARLOS STREET	SAN JOSE	951120000
CAL000117931	MEL COTTONS RENTALS INC	1266 W SAN CARLOS	SAN JOSE	951260000
CAL000142831	AMERICAN & IMPORT SERVICES	1585 WEST SAN CARLOS	SAN JOSE	951260000
CAL000144436	T&D AUTO REPAIR	1859 WEST SAN CARLOS	SAN JOSE	951280000
CAL000145337	SAN JOSE HARLEY DAVIDSON	478 WEST SAN CARLOS	SAN JOSE	951100000
CAL000145743	CAL AUTO CENTER	521 WEST SAN CARLOS ST	SAN JOSE	951260000
CAL000152717	K S CALIFORNIA AUTO BODY SHOP	525 W SAN CARLOS STREET	SAN JOSE	951260000
CAL000156677	AC AUTO REPAIR	1844 WEST SAN CARLOS STREET	SAN JOSE	951280000
CAL000161040	DTP AUTO REPAIR	1295 WEST SAN CARLOS	SAN JOSE	951260000
CAL000161577	YIP BODY SHOP	1585 W SAN CARLOS	SAN JOSE	951260000
CAL000163899	WALGREENS #3754	1399 W SAN CARLOS	SAN JOSE	951260000
CAL000169447	PRECISION TUNE_# 155-25	1353 W SAN CARLOS ST	SAN JOSE	951260000
CAL000170350	TRILOGY PRECISION MOTORCYCLE	1425 W SAN CARLOS	SAN JOSE	951260000
CAL000171136	USA AUTO TECH & SERVICE	1744 W SAN CARLOS	SAN JOSE	951280000
CAL000172303	NB AUTO REPAIR	1557 W SAN CARLOS AVE	SAN JOSE	951260000
CAL000173601	C M AUTOBODY PAINT	452 W SAN CARLOS AVE	SAN JOSE	951260000
CAL000175479	CHATEAU MOTORS INC	1402 W SAN CARLOS	SAN JOSE	951170000
CAL000176218	G-1 AUTO REPAIR	1493 W SAN CARLOS	SAN JOSE	951260000
CAL000179304	TOSCO CORPORATION STATION #31175	602 W SAN CARLOS ST	SAN JOSE	951260000
CAL000180211	O C MCDONALD CO INC	1150 W SAN CARLOS ST	SAN JOSE	951260000

CAL000180889	OLD TOWN AUTO SALES AND LEASE	1480 W SAN CARLOS ST	SAN JOSE	951260000
CAL000182279	KIMS AUTO BODY	525 W SAN CARLOS ST	SAN JOSE	951260000
CAL000191156	ORCHARD SUPPLY HARDWARE 010/5645	720 W SAN CARLOS ST	SAN JOSE	951260000
CAL000194152	CHIROPRACTIC CLINIC	110 E SAN CARLOS	SAN JOSE	951120000
CAL000195706	AC AUTO REPAIR	1844 W SAN CARLOS ST	SAN JOSE	951280000
CAL000195836	HERTZ EQUIPMENT RENTAL	800 W SAN CARLOS ST	SAN JOSE	951263526
CAL000196308	BURBANK PRESS INC	1873 W SAN CARLOS ST	SAN JOSE	951280000
CAL000197190	MINH'S AUTOBODY & PAINT	452 W SAN CARLOS ST	SAN JOSE	951102630
CAL000206900	AMERICA IMPORT AUTOBODY	423 W SAN CARLOS ST	SAN JOSE	951100000
CAL000207549	K S CALIFORNIA AUTO BODY SHOP	575 W SAN CARLOS ST	SAN JOSE	951260000
CAL000212100	SAN JOSE BMW	1886 W SAN CARLOS ST	SAN JOSE	951281913
CAL000214280	MEINEKE MUFFLER 397	1531 W SAN CARLOS ST	SAN JOSE	951263236
CAL000215535	AC AUTO REPAIR	1844 WEST SAN CARLOS STREET	SAN JOSE	951280000
CAL000216384	BURBANK PET HOSPITAL	1819 W SAN CARLOS ST	SAN JOSE	951280000
CAL000218643	STEVEN'S CREEK HONDA USED CARS INC	1402 W SAN CARLOS STREETS	SAN JOSE	951263231
CAL000219119	IN TUNE AND BRAKE	1098 W SAN CARLOS	SAN JOSE	951260000
CAL000221263	PRECISION TUNE AUTO CARE	1353 W SAN CARLOS AVE	SAN JOSE	951260000
CAL000221994	KAR MART	1557 W SAN CARLOS ST	SAN JOSE	951260000
CAL000222135	O'REILLY AUTO PARTS #2754	1811 W SAN CARLOS ST	SAN JOSE	951281928
CAL000234730	CHAUS AUTOMOTIVE	1470 W SAN CARLOS ST	SAN JOSE	951260000
CAL000235835	A 2 Z AUTO SHOP	1859 W SAN CARLOS ST	SAN JOSE	951280000
CAL000239927	A2Z AUTO SHOP	1859 W SAN CARLOS ST	SAN JOSE	951280000
CAL000251423	garry hanson	1456 w san carlos	SAN JOSE	95126
CAL000253594	A-1 AUTOMOTIVE	425 W SAN CARLOS ST	SAN JOSE	951100000
CAL000257339	CITICARS	1400 W SAN CARLOS ST	SAN JOSE	95126
CAL000257778	A&B AUTO SALES	470 W SAN CARLOS ST	SAN JOSE	95110
CAL000261064	IMPORT AUTO BODY PAINT & REPAIR	423 W SAN CARLOS ST	SAN JOSE	951100000
CAL000264465	HARLAN'S AUTOMOTIVE	1844 W SAN CARLOS ST	SAN JOSE	95128
CAL000266525	T & D COMPLETE AUTO REPAIR	1098 W SAN CARLOS ST	SAN JOSE	951263438
CAL000273883	ALMADEN AUTO	1295 W SAN CARLOS ST	SAN JOSE	95126
CAL000274721	PRECISION TUNE AUTO CARE	1353 W SAN CARLOS ST	SAN JOSE	95126
CAL000278107	CONOCO PHILLIPS #256231	602 W SAN CARLOS ST	SAN JOSE	95126
CAL000278839	STEVE AUTO REPAIR DBA NGOC HANH NGUYEN	1585 W SAN CARLOS ST #B	SAN JOSE	95126
CAL000288479	AUTO WAREHOUSE	1660 W SAN CARLOS ST	SAN JOSE	95128
CAL000288712	CASA DE CLEANERS	1739 W SAN CARLOS ST	SAN JOSE	951280000
CAL000288918	FOREIGN & DOMESTIC AUTO REPAIR	1557 W SAN CARLOS ST	SAN JOSE	951263239
CAL000296786	TRI ME AUTO	423 W SAN CARLOS ST	SAN JOSE	95110
CAL000297171	QUALITY AUTO REPAIR	1585 W SAN CARLOS ST STE 2	SAN JOSE	951263239
CAL000297364	USA AUTO TECH & SERVICE	1744 W SAN CARLOS ST	SAN JOSE	951285206
CAL000298326	MOTO ITALIANO	1425 W SAN CARLOS ST	SAN JOSE	951263232
CAL000299674	WEST COAST ORNAMENTAL IRON	1201 W SAN CARLOS ST	SAN JOSE	95126
CAL000305240	KEN'S AUTO REPAIR	432 W SAN CARLOS ST	SAN JOSE	95110
CAL000308873	JASCH CORPORATION DBA KIMS AUTO BODY	525 W SAN CARLOS ST	SAN JOSE	951263649
CAL000317089	4 WHEEL PARTS PERFORMANCE CENTERS	550 W SAN CARLOS ST	SAN JOSE	95126
CAL000325341	ND ALTERNATER & STARTER REBUILD	432 W SAN CARLOS ST STE B	SAN JOSE	951102630
CAL000328131	TRI ME AUTO & PAINT	423 W SAN CARLOS ST	SAN JOSE	951102631
CAL000333235	SUPERWHEELS AUTO	1295 W SAN CARLOS ST	SAN JOSE	95126
CAL000333955	CASA DE CLEANER	1739 W SAN CARLOS ST	SAN JOSE	951285205
CAL000334047	KEN AUTO REPAIR	432 W SAN CARLOS ST	SAN JOSE	951102630
CAL000336224	DGRFABRICATION	564 W SAN CARLOS ST	SAN JOSE	951260000
CAL000336381	LUCY'S AUTO SHOP	425 W SAN CARLOS ST	SAN JOSE	95110
CAL000346188	LUCYS AUTO & MOTORCYCLE SHOP	425 W SAN CARLOS ST	SAN JOSE	951102631
CAL000346759	GINAS AUTO & MOTORCYCLE SHOP	425 W SAN CARLOS ST	SAN JOSE	951102631
CAL000348198	TAP WORLDWIDE LLC DBA 4 WHEEL PARTS	550 W SAN CARLOS ST	SAN JOSE	951263648
CAL000350697	USA AUTO TECH	1738 W SAN CARLOS ST	SAN JOSE	951285206
CAL000353619	SAFeway STORE #1476	1300 W SAN CARLOS ST	SAN JOSE	951263444
CAL000355486	EURO AUTO IMPORTS	1660 W SAN CARLOS ST	SAN JOSE	951285204
CAL000355886	SAN JOSE CUSTOM CYCLES	1415 W SAN CARLOS ST	SAN JOSE	951263232
CAL000361116	DOWNTOWN MOTORSPORTS	425 W SAN CARLOS ST	SAN JOSE	951102631
CAL000369905	99 CENTS ONLY STORES	1915 W SAN CARLOS ST	SAN JOSE	951281839
CAL000369995	SAN CARLOS AUTO BODY & REPAIR	423 W SAN CARLOS ST	SAN JOSE	95110
CAL000371771	SAN CARLOS 76	602 W SAN CARLOS ST	SAN JOSE	95126
CAL000375115	DBA PRECISION TUNE AUTO CARE	1353 W SAN CARLOS ST	SAN JOSE	95126
CAL000375185	EL RADIATOR DOCTOR	425 W SAN CARLOS ST	SAN JOSE	951102631
CAL000380779	VAN HANDLERS INC	500 W SAN CARLOS	SAN JOSE	95126
CAL000381471	POLANCO ENTERPRISES INC	602 W SAN CARLOS ST	SAN JOSE	95126
CAL000385444	SAN JOSE BMW	1990 W SAN CARLOS ST	SAN JOSE	951281913

CAL000387542	GARCIA'S AUTO REPAIR	423 W SAN CARLOS ST	SAN JOSE	95110
CAL000387976	CASH & CARRY #571	1731 W SAN CARLOS ST	SAN JOSE	951285205
CAL000389899	ORCHARD SUPPLY COMPANY LLC	720 W SAN CARLOS ST	SAN JOSE	95126
CAL000391885	TOOVE INC DBA W SAN CARLOS GAS	1744 W SAN CARLOS ST	SAN JOSE	951280000
CAL000393196	O'REILLY AUTO PARTS STORE 2754	1811 W SAN CARLOS ST	SAN JOSE	95128
CAL000399221	AUTOZONE #6243	1717 W SAN CARLOS ST	SAN JOSE	951285205
CAL000411202	QUALITY AUTO REPAIR & MUFFLER	1585 W SAN CARLOS ST # 2 # 1	SAN JOSE	951263239
CAL000415670	DNF AUTO SALES INC DBA LOS AMIGOS AUTO SALES	1660 W SAN CARLOS ST	SAN JOSE	95128
CAL000426083	GOODWILL OF SILICON VALLEY (SAN CARLOS STORE)	1691 W SAN CARLOS ST	SAN JOSE	95128
CAL000426718	KIDSCOOLRIDE ALL BUS VAN & CAR OIL CHANGES & INSPECTIONS	470 W SAN CARLOS ST	SAN JOSE	95121
CAL000429072	FINISH LINE COLLISION LLC	525 W SAN CARLOS ST	SAN JOSE	95126
CAL000439059	SMART & FINAL #810	1290 W SAN CARLOS ST	SAN JOSE	95126
CAL913025871	WORLD MOTORS	1800 WEST SAN CARLOS	SAN JOSE	951280000
CAL913504975	TAMS AUTO BODY	525 W SAN CARLOS ST	SAN JOSE	951260000
CAL920394423	FAMOUS AUTO REPAIR	1493 W SAN CARLOS ST	SAN JOSE	951263246
CAL920835976	PARADISE MOTORS	1798 W SAN CARLOS ST	SAN JOSE	951260000
CAL922813720	4 WHEEL PARTS PERFORMANCE CENTERS	550 W SAN CARLOS ST	SAN JOSE	951263648
CAL922843154	D & J AUTO SALES	470 WEST SAN CARLOS	SAN JOSE	951100000
CAL923003657	A-1 AUTOMOTIVE	425 W SAN CARLOS ST	SAN JOSE	951100000
CAP600928806	SAN JOSE MAIN PUBLIC LIBRARY	180 W SAN CARLOS ST	SAN JOSE	951132005
CAR000015859	WALGREENS #3754	1399 W SAN CARLOS ST	SAN JOSE	951263446
CAR000159848	O C MCDONALD CO INC	1150 W SAN CARLOS ST	SAN JOSE	951263440
CAR000162800	C AND M AUTO	1098 W SAN CARLOS ST	SAN JOSE	951263438
CAR000243170	SAFEWAY STORE NO 1476	1300 W SAN CARLOS ST	SAN JOSE	951260000
CAR000268714	CITY NATIONAL CIVIC AUDITORIUM	135 W SAN CARLOS ST	SAN JOSE	95113
CAR000269209	SAN JOSE MCENERY CONVENTION CENTER	150 W SAN CARLOS ST	SAN JOSE	95113
CAX000032821	SEARS&ROEBUCK CO/1-TIME	1350 WEST SAN CARLOS STREET	SAN JOSE	951260000
CAX000043406	CLOUDBURST CARWASH	695 WEST SAN CARLOS	SAN JOSE	950260000
CAX000065938	O.C. MCDONALD 1-TIME	1150 W. SAN CARLOS ST.	SAN JOSE	951260000
CAX000232421	WINSTON TIRE #95	1101 W SAN CARLOS ST	SAN JOSE	951260000
CAX000238246	1X SALDIVER CONSTRUCTION	MARKET ST @ SAN CARLOS AVE	SAN JOSE	940430000

The Department of Toxics Substances Control (DTSC) takes every precaution to ensure the accuracy of data in the Hazardous Waste Tracking System (HWTS). However, because of the large number of manifests handled, inaccuracies in the submitted data, limitations of the manifest system and the technical limitations of the database, DTSC cannot guarantee that the data accurately reflect what was actually transported or produced.

Report Generation Date: 03/14/2019

Janet Henkai

From: Public Records <PublicRecords@baaqmd.gov>
Sent: Monday, March 4, 2019 9:40 PM
To: Janet Henkai
Subject: Public Records Request No. 2019-02-0259

Dear Janet Henkai,

Thank you for your request. We have searched our records and have no records that respond to your below request for:

1530-1536 (evens) West San Carlos Street
San Jose

If you have any questions or concerns, please call or e-mail me.

Sincerely,

Rochelle Reed
Public Records Section
BAAQMD
415-516-1916



Well Finder

DOGGR GIS

[More Info](#) | [Help](#) | ©

Well Status and Well Type Filter

Search

Zoom to Field

Measurement

Layers

- ▶ ☒ Permit for Well
- ▼ ☒ Well
 - ▶ ☒ Well
 - ▶ ☒ Geothermal Well
- ☐ ☒ EPA Well for Aquifer Exemption Review
- ▼ ☒ Facility
 - ▶ ☒ Tank
 - ▶ ☒ Pit/Sump
 - ▶ ☒ Setting
 - ▶ ☒ Facility Boundary (non-wellstar)
- ▶ ☒ TR26 Onshore Seep Count
- ▶ ☒ Oil/Gas Field
- ▶ ☒ DOGGR District
- ▶ ☐ Public Land Survey System
- ▶ ☐ City
- ▶ ☐ Legislative Districts
- ▶ ☐ County
- ▶ ☐ California Geologic Map



1/1

1530 West San Carlos Street, San Jose

Map Address

Cleanup Sites

- #### – Permitted Facilities

- ☒
- ☐
- Permitted USTs -
- [INFO](#)

- ☒
- ☐
- Land Disposal Sites -
- [SELECT](#)

NONE

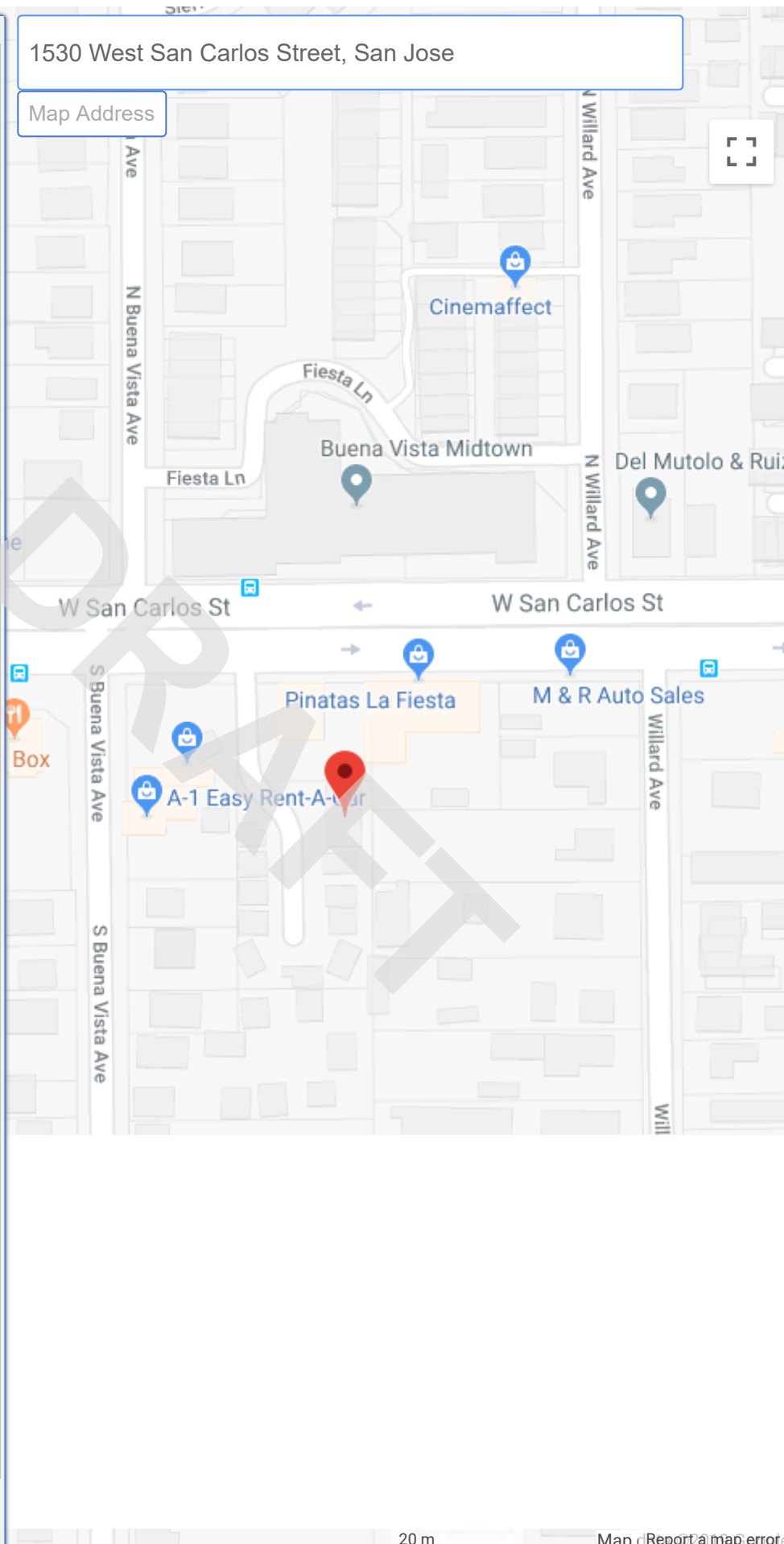
- ☒ Oil / Gas Sites
- ☒ Other Oil and Gas Projects
- ☒ Produced Water Ponds
- ☒ Underground Injection Control (UIC)
- ☒ Well Stimulation Project - Exclusion
- ☒ Well Stimulation Project - Groundwater Monitoring Plan
- ☒ Well Stimulation Projects - Property Owner Sampling

- ☒ ☐ Confined Animal Sites

Other Sites

- ☒ ☐ Project Sites
- ☒ ☐ Non-Case Information Sites
- ☒ ☐ Sampling Points - Public
- ☒ ☐ Field Points

☒ SIGNIFIES A CLOSED SITE



20 m

Map [Report a map error](#)

+ SITES CURRENTLY VISIBLE ON MAP



Well Completion Report Map Application

Well Completion Report PDF

The image shows an aerial map of a building site. At the top, there is a search bar with a dropdown arrow, a search icon, and the text "1530 West San Carlos Stre X". Below the search bar, there is a text box that says "Show search results for 1530 ...". The map shows a street labeled "W San Carlos St" and a building labeled "1530 West San Carlos St". A scale bar at the bottom left indicates a distance of 40ft. The coordinates at the bottom are -121.918 37.323 Degrees. A large "DRAFT" watermark is visible across the center of the map.

Well Completion Reports

Options

Filter by map extent

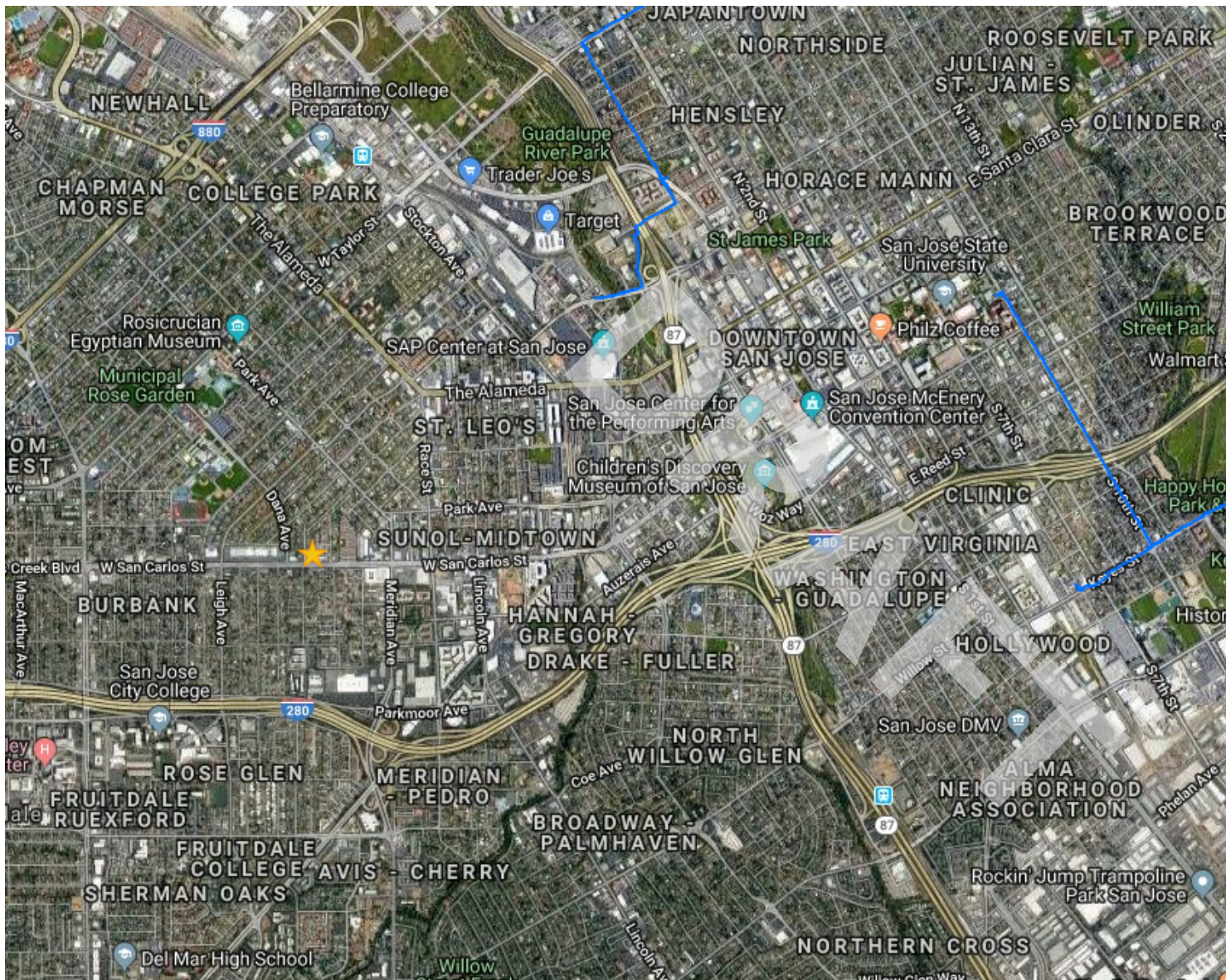
Zoom to

Clear selection

Refresh

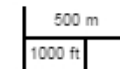
WCR Number	Legacy Log Number	Owner Assigned Well Number	Well Location	City	County Name	Local Permit Agency	Pe

0 features 0 selected



Legend

- Accidents (Liquid)
- Incidents (Gas)
- LNG Plants
- Breakout Tanks
- Gas Transmission Pipelines
- Hazardous Liquid Pipelines



Pipelines depicted on this map represent gas transmission and hazardous liquid lines only. Gas gathering and gas distribution systems are not represented.

This map should never be used as a substitute for contacting a one-call center prior to excavation activities. Please call 811 before any digging occurs.

Questions regarding this map or its contents can be directed to npms@dot.gov.

Projection: Geographic

Datum: NAD83

Map produced by the Public Viewer application at www.npms.phmsa.dot.gov

Date Printed: Feb 27, 2019



Megan Nolet

From: Bill Cameron <BCameron@valleywater.org>
Sent: Tuesday, March 05, 2019 8:39 AM
To: Megan Nolet
Subject: RE: Well location request

Hi Megan,

No record of any registered wells on either parcel.

Bill Cameron

From: Megan Nolet [mailto:mnolet@aeiconsultants.com]
Sent: Monday, March 4, 2019 1:06 PM
To: Bill Cameron <BCameron@valleywater.org>
Subject: Well location request

Hi Bill,
I would like to determine if any wells are located on the properties located at APN: 277-18-019 and 277-18-020
Thanks,

Megan Nolet
Project Manager
AEI Consultants
3880 S. Bascom Avenue, Suite 109
San Jose, CA 95124
p. 408.559.7600 Ext. 2009
f. 408.559.7601
www.aeiconsultants.com

APPENDIX F

CLIENT REQUIRED INFORMATION

DRAFT



CERTIFICATE OF LIABILITY INSURANCE

DATE (MM/DD/YYYY)

2/28/2019

THIS CERTIFICATE IS ISSUED AS A MATTER OF INFORMATION ONLY AND CONFERS NO RIGHTS UPON THE CERTIFICATE HOLDER. THIS CERTIFICATE DOES NOT AFFIRMATIVELY OR NEGATIVELY AMEND, EXTEND OR ALTER THE COVERAGE AFFORDED BY THE POLICIES BELOW. THIS CERTIFICATE OF INSURANCE DOES NOT CONSTITUTE A CONTRACT BETWEEN THE ISSUING INSURER(S), AUTHORIZED REPRESENTATIVE OR PRODUCER, AND THE CERTIFICATE HOLDER.

IMPORTANT: If the certificate holder is an ADDITIONAL INSURED, the policy(ies) must be endorsed. If SUBROGATION IS WAIVED, subject to the terms and conditions of the policy, certain policies may require an endorsement. A statement on this certificate does not confer rights to the certificate holder in lieu of such endorsement(s).

PRODUCER Ironwood Insurance Services, LLC 4401 Northside Parkway Suite 800 Atlanta GA 30327		CONTACT NAME: Laura Newton PHONE (A/C, No, Ext): (404) 503-9100 FAX (A/C, No): (404) 503-9101 E-MAIL ADDRESS: lnewton@ironwoodins.com	
INSURED All Environmental, Inc. dba AEI Consultants 2500 Camino Diablo Suite 100 Walnut Creek CA 94597		INSURER(S) AFFORDING COVERAGE INSURER A: Twin City Fire Insurance Co. INSURER B: INSURER C: INSURER D: INSURER E: INSURER F:	
		NAIC # 29459	

COVERAGES**CERTIFICATE NUMBER: 18-19****REVISION NUMBER:**

THIS IS TO CERTIFY THAT THE POLICIES OF INSURANCE LISTED BELOW HAVE BEEN ISSUED TO THE INSURED NAMED ABOVE FOR THE POLICY PERIOD INDICATED. NOTWITHSTANDING ANY REQUIREMENT, TERM OR CONDITION OF ANY CONTRACT OR OTHER DOCUMENT WITH RESPECT TO WHICH THIS CERTIFICATE MAY BE ISSUED OR MAY PERTAIN, THE INSURANCE AFFORDED BY THE POLICIES DESCRIBED HEREIN IS SUBJECT TO ALL THE TERMS, EXCLUSIONS AND CONDITIONS OF SUCH POLICIES. LIMITS SHOWN MAY HAVE BEEN REDUCED BY PAID CLAIMS.

INSR LTR	TYPE OF INSURANCE	ADDL INSD	SUBR WVD	POLICY NUMBER	POLICY EFF (MM/DD/YYYY)	POLICY EXP (MM/DD/YYYY)	LIMITS	
	COMMERCIAL GENERAL LIABILITY <input type="checkbox"/> CLAIMS-MADE <input type="checkbox"/> OCCUR GEN'L AGGREGATE LIMIT APPLIES PER: <input type="checkbox"/> POLICY <input type="checkbox"/> PRO-JECT <input type="checkbox"/> LOC <input type="checkbox"/> OTHER:						EACH OCCURRENCE	\$
							DAMAGE TO RENTED PREMISES (Ea occurrence)	\$
							MED EXP (Any one person)	\$
							PERSONAL & ADV INJURY	\$
							GENERAL AGGREGATE	\$
							PRODUCTS - COMP/OP AGG	\$
								\$
	AUTOMOBILE LIABILITY <input type="checkbox"/> ANY AUTO <input type="checkbox"/> ALL OWNED AUTOS <input type="checkbox"/> HIRED AUTOS <input type="checkbox"/> SCHEDULED AUTOS <input type="checkbox"/> NON-OWNED AUTOS						COMBINED SINGLE LIMIT (Ea accident)	\$
							BODILY INJURY (Per person)	\$
							BODILY INJURY (Per accident)	\$
							PROPERTY DAMAGE (Per accident)	\$
								\$
	UMBRELLA LIAB <input type="checkbox"/> EXCESS LIAB <input type="checkbox"/> DED <input type="checkbox"/> RETENTION \$						EACH OCCURRENCE	\$
							AGGREGATE	\$
								\$
A	WORKERS COMPENSATION AND EMPLOYERS' LIABILITY ANY PROPRIETOR/PARTNER/EXECUTIVE OFFICER/MEMBER EXCLUDED? (Mandatory in NH) If yes, describe under DESCRIPTION OF OPERATIONS below	Y/N <input type="checkbox"/> N/A		20WEAR4874	9/14/2018	9/14/2019	<input checked="" type="checkbox"/> PER STATUTE <input type="checkbox"/> OTH-ER	
							E.L. EACH ACCIDENT	\$ 1,000,000
							E.L. DISEASE - EA EMPLOYEE	\$ 1,000,000
							E.L. DISEASE - POLICY LIMIT	\$ 1,000,000

DESCRIPTION OF OPERATIONS / LOCATIONS / VEHICLES (ACORD 101, Additional Remarks Schedule, may be attached if more space is required)

RE: Job# 19-004

CERTIFICATE HOLDER**CANCELLATION**

David J. Powers & Associates 1871 The Alameda Suite 200 San Jose, CA 95126	SHOULD ANY OF THE ABOVE DESCRIBED POLICIES BE CANCELLED BEFORE THE EXPIRATION DATE THEREOF, NOTICE WILL BE DELIVERED IN ACCORDANCE WITH THE POLICY PROVISIONS. AUTHORIZED REPRESENTATIVE Laura Newton/DAPHWI
---	--

© 1988-2014 ACORD CORPORATION. All rights reserved.

ACORD 25 (2014/01)

The ACORD name and logo are registered marks of ACORD

INS025 (201401)



CERTIFICATE OF LIABILITY INSURANCE

DATE (MM/DD/YYYY)

2/28/2019

THIS CERTIFICATE IS ISSUED AS A MATTER OF INFORMATION ONLY AND CONFERS NO RIGHTS UPON THE CERTIFICATE HOLDER. THIS CERTIFICATE DOES NOT AFFIRMATIVELY OR NEGATIVELY AMEND, EXTEND OR ALTER THE COVERAGE AFFORDED BY THE POLICIES BELOW. THIS CERTIFICATE OF INSURANCE DOES NOT CONSTITUTE A CONTRACT BETWEEN THE ISSUING INSURER(S), AUTHORIZED REPRESENTATIVE OR PRODUCER, AND THE CERTIFICATE HOLDER.

IMPORTANT: If the certificate holder is an **ADDITIONAL INSURED**, the policy(ies) must have **ADDITIONAL INSURED** provisions or be endorsed. If **SUBROGATION IS WAIVED**, subject to the terms and conditions of the policy, certain policies may require an endorsement. A statement on this certificate does not confer rights to the certificate holder in lieu of such endorsement(s).

PRODUCER Arthur J. Gallagher Risk Management Services, Inc. 300 S. Riverside Plaza, Suite 1900 Chicago IL 60606	CONTACT NAME: Amber Chavin PHONE (A/C, No, Ext): 312-803-6338 E-MAIL ADDRESS: Amber_Chavin@ajg.com FAX (A/C, No): 312-803-6343
INSURED All Environmental dba AEI Consultants 2500 Camino Diablo Walnut Creek CA 94597-3998	INSURER(S) AFFORDING COVERAGE INSURER A: Starr Surplus Lines Insurance Company INSURER B: Starr Indemnity & Liability Company INSURER C: INSURER D: INSURER E: INSURER F:

COVERAGES**CERTIFICATE NUMBER:** 1981867634**REVISION NUMBER:**

THIS IS TO CERTIFY THAT THE POLICIES OF INSURANCE LISTED BELOW HAVE BEEN ISSUED TO THE INSURED NAMED ABOVE FOR THE POLICY PERIOD INDICATED. NOTWITHSTANDING ANY REQUIREMENT, TERM OR CONDITION OF ANY CONTRACT OR OTHER DOCUMENT WITH RESPECT TO WHICH THIS CERTIFICATE MAY BE ISSUED OR MAY PERTAIN, THE INSURANCE AFFORDED BY THE POLICIES DESCRIBED HEREIN IS SUBJECT TO ALL THE TERMS, EXCLUSIONS AND CONDITIONS OF SUCH POLICIES. LIMITS SHOWN MAY HAVE BEEN REDUCED BY PAID CLAIMS.

INSR LTR	TYPE OF INSURANCE	ADDL INSD	SUBR WVD	POLICY NUMBER	POLICY EFF (MM/DD/YYYY)	POLICY EXP (MM/DD/YYYY)	LIMITS
A	<input checked="" type="checkbox"/> COMMERCIAL GENERAL LIABILITY <input type="checkbox"/> CLAIMS-MADE <input checked="" type="checkbox"/> OCCUR <input checked="" type="checkbox"/> Contractors Poll <input checked="" type="checkbox"/> \$1M/\$2M Limits GEN'L AGGREGATE LIMIT APPLIES PER: <input type="checkbox"/> POLICY <input checked="" type="checkbox"/> PRO-JECT <input type="checkbox"/> LOC <input type="checkbox"/> OTHER: CPL Ded: \$50,000	Y		1000065986181	11/2/2018	11/2/2019	EACH OCCURRENCE \$1,000,000 DAMAGE TO RENTED PREMISES (Ea occurrence) \$300,000 MED EXP (Any one person) \$25,000 PERSONAL & ADV INJURY \$1,000,000 GENERAL AGGREGATE \$2,000,000 PRODUCTS - COMP/OP AGG \$2,000,000 GL Ded: \$5,000 \$
B	<input checked="" type="checkbox"/> AUTOMOBILE LIABILITY <input checked="" type="checkbox"/> ANY AUTO <input type="checkbox"/> OWNED AUTOS ONLY <input type="checkbox"/> SCHEDULED AUTOS <input type="checkbox"/> HIRED AUTOS ONLY <input type="checkbox"/> NON-OWNED AUTOS ONLY Comp: \$2,000 Coll: \$2,000	Y		SISIPCA08370619	11/2/2018	11/2/2019	COMBINED SINGLE LIMIT (Ea accident) \$1,000,000 BODILY INJURY (Per person) \$ BODILY INJURY (Per accident) \$ PROPERTY DAMAGE (Per accident) \$ \$
A	<input type="checkbox"/> UMBRELLA LIAB <input checked="" type="checkbox"/> OCCUR <input checked="" type="checkbox"/> EXCESS LIAB <input type="checkbox"/> CLAIMS-MADE DED RETENTION \$			1000336767181	11/2/2018	11/2/2019	EACH OCCURRENCE \$5,000,000 AGGREGATE \$5,000,000 \$
	WORKERS COMPENSATION AND EMPLOYERS' LIABILITY ANY PROPRIETOR/PARTNER/EXECUTIVE OFFICER/MEMBER EXCLUDED? (Mandatory in NH) If yes, describe under DESCRIPTION OF OPERATIONS below	Y/N	N/A				PER STATUTE OTH-ER E.L. EACH ACCIDENT \$ E.L. DISEASE - EA EMPLOYEE \$ E.L. DISEASE - POLICY LIMIT \$
A	Professional Liability Claims Made			1000065986181	11/2/2018	11/2/2019	Each Claim \$1,000,000 Aggregate \$2,000,000 PL Ded: \$10,000

DESCRIPTION OF OPERATIONS / LOCATIONS / VEHICLES (ACORD 101, Additional Remarks Schedule, may be attached if more space is required)

RE: Job number (#19-004)
David J. Powers & Associates, Inc., its officials and employees are added as additional insured as respect to the operations and activities of, and on behalf of, the named insured's performance under its contract with David J. Powers & Associates, Inc., with regards to General Liability per form number CG 20 10 04 13 and Auto Liability per form number SICA 1024 (04/12).

CERTIFICATE HOLDER**CANCELLATION**

David J. Powers & Associates, Inc.
1871 The Alameda, Suite 200
San Jose CA 95126

SHOULD ANY OF THE ABOVE DESCRIBED POLICIES BE CANCELLED BEFORE THE EXPIRATION DATE THEREOF, NOTICE WILL BE DELIVERED IN ACCORDANCE WITH THE POLICY PROVISIONS.

AUTHORIZED REPRESENTATIVE

© 1988-2015 ACORD CORPORATION. All rights reserved.



DAVID J. POWERS & ASSOCIATES, INC. ENVIRONMENTAL CONSULTANTS & PLANNERS

AGREEMENT FOR PROFESSIONAL SERVICES

This is an Agreement between DAVID J. POWERS & ASSOCIATES, INC. (hereinafter "CONSULTANT"), and AEI CONSULTANTS, (hereinafter "SUBCONSULTANT"), for professional services in connection with the project described below:

I. Project:

1530 West San Carlos Street Mixed-Use, Project # 19-004

II. Scope of Services:

Phase I ESA for property located at 1530-1536 West San Carlos Street, San José (as detailed in Appendix A)

III. Compensation:

1. Basic Compensation:

Compensation will be paid in an amount not to exceed \$2,000, on a time and materials basis, based on work completed.

2. Invoice Submission:

Invoices are due by the 10th of each month (for work completed the previous month) and shall be submitted via email to apinvoices@davidjpowers.com. Invoices received after the 10th of each month may not be included in that month's billing cycle and could result in a payment delay. The David J. Powers & Associates, Inc. job number and project manager name shall be included on the invoice.

3. Method of Payment:

CONSULTANT will reimburse SUBCONSULTANT upon receipt by CONSULTANT of payment from their client (URBAN VILLAS LLC.).

IV. Insurance:

SUBCONSULTANT shall, throughout the duration of this Agreement, maintain insurance to cover SUBCONSULTANT (including its agents, representatives, subconsultants, and employees) in connection with the performance of services under this Agreement.

Concurrently with the execution of this Agreement by SUBCONSULTANT, and prior to the commencement of any services, SUBCONSULTANT shall furnish written proof of insurance (certificates and endorsements) to the CONSULTANT for the marked minimum insurance levels:

- ☒ Commercial General Liability coverage in an amount not less than one million dollars (\$1,000,000) per occurrence and two million dollars (\$2,000,000) general aggregate for general liability, bodily injury, personal injury, and property damage.
- ☒ Automobile Liability coverage in an amount not less than one million dollars (\$1,000,000) per accident for bodily injury and property damage.
- ☒ Workers' Compensation coverage as required by the State of California.
- ☒ Professional Liability coverage for damages that may be the result of errors, omissions, or negligent acts of SUBCONSULTANT in an amount not less than one million dollars (\$1,000,000) per claim and annual aggregate.

General Liability and owned Automobile Liability insurance under this contract shall be endorsed to contain the following clause:

"David J. Powers & Associates, Inc., its officials and employees are added as additional insured as respects the operations and activities of, and on behalf of, the named insured's performance under its contract with David J. Powers & Associates, Inc."

Please note our job number (#19-004) on the insurance certificate(s).

V. General:

1. SUBCONSULTANT is an independent contractor and all persons employed by SUBCONSULTANT in connection herewith shall be its employees and not employees of CONSULTANT in any respect.
2. SUBCONSULTANT shall comply with applicable local, state, and federal laws, rules and regulations and shall obtain all permits required for the work to be performed hereunder.
3. Should litigation occur between the two parties relating to the provisions of this Agreement, all litigation expenses, collection expenses, witness fees, court costs and reasonable attorney's fees shall be paid by the non-prevailing party to the prevailing party.
4. Time is of the essence in this agreement. Work shall commence immediately upon execution of this Agreement.
5. In the event any provision of this Agreement shall be held to be invalid and unenforceable, the remaining provisions shall be valid and binding upon the parties. One or more waivers by either party of any provision, term, condition or covenant shall not be construed by the other party as a waiver or a subsequent breach of the same by the other party.

6. SUBCONSULTANT shall indemnify and defend CONSULTANT (including its officers, agents and employees) against all suits, losses, damages, expenses (including reasonable attorney's fees), and liability for injury or harm to persons or property only to the extent caused by the negligent performance of this Agreement, excepting only such injury or harm as may be caused by the fault or negligence of the CONSULTANT.

VI. Additional Provisions:

None.

VII. Scope of Agreement:

This is the entire agreement between the parties and there are no conditions, agreements or representations between the parties except as expressed herein. It is not the intent of the parties to this Agreement to form a partnership or joint venture.

This above is mutually agreed to the 22nd day of February, 2019.

CONSULTANT:
DAVID J. POWERS & ASSOCIATES, INC.

SUBCONSULTANT:
AEI CONSULTANTS

Judy W. Shanley
Signed

Judy W. Shanley
Printed Name

President
Title

Tory Golino
Signed

Tory Golino
Printed Name

Vice President
Title



DAVID J. POWERS
& ASSOCIATES, INC.
ENVIRONMENTAL CONSULTANTS & PLANNERS

EXHIBIT A

Subconsultant Scope of Work



AEI

Consultants

January 14, 2019

Amy Wang
David J. Powers & Associates Inc.
1871 The Alameda, Suite 200
San Jose, California 95126

RE: Proposal for Phase I ESA
1530-1536 W. San Carlos Street, San Jose, CA 95126

Dear Mrs. Wang:

In response to your request for technical reports for the above referenced site, AEI Consultants (AEI) is pleased to present this proposal with our attached Terms and Conditions to complete a Phase I EA. AEI will follow the scopes of work as stated in the American Society for Testing and Materials (ASTM) to complete these technical requirements.

AEI understands the property consists of the following:

Property Description	
Property Type or Use	Mixed-Use (Retail, and Multifamily)
Purpose of Assessment	Equity: New Construction
Date of Construction	TBD
Lender Name	NA
Number of Buildings / Stories	~ 8 / 1
Number of Units	~ 7
Gross Building Area / Land Area	TBD / 0.85
Assessor Parcel Numbers (APN)	277-18-019

Proposed Fees:

AEI will complete the below stated scopes of work for the following fees:

	Service	Fee per Service
<input type="checkbox"/>	Phase I ESA - AAI	\$2,000.00

The total cost of the project will be adjusted based on the above selected services. If all services are selected, the total project will be \$2,000.00.

Schedule:

The project will be completed within 15 working days of receiving the signed Authorization to Proceed. Due to the number of days allotted to complete this investigation, responses from some regulatory agencies may not be received prior to the report due date. As such, the report may contain limitations pertaining to the lack of agency responses to the Freedom of Information Act requests and/or records review.

Payment Terms and Deliverables:

An invoice for the full contract amount will be issued at the completion of the assessment. AEI will deliver one electronic DRAFT copy of the report. Upon receipt of comments, AEI will deliver one electronic final copy of the report.



In the event that the client cancels the contract, then the client will be responsible for payment of incurred costs up to the cancellation notice date. If the project is placed on hold for longer than a 90-day period, AEI will cancel the project and the client will be responsible for incurred costs up to the hold date. Hold projects may be re-indicated at any time, and additional fees may apply.

Please review our proposal and if you have any questions, please do not hesitate to contact me. To initiate this contract, please sign the Authorization to Proceed, initial and date each page and return to AEI. Thank you for the opportunity to be of service.

Sincerely,

Tory Golino
Vice President

AEI Consultants
3880 South Bascom Avenue, Suite 109
San Jose, CA 95124
Phone: (408) 559-7600
Email: tgolino@aeiconsultants.com

Enclosed: Scope of Work
 Terms and Conditions
 Authorization to Proceed
 Project Information Datasheet

Client Initials: _____ Date: _____



SCOPE OF WORK

Phase I Environmental Site Assessment (ESA) ASTM E1527-13: The Phase I ESA will be performed in conformance with the scope and limitations of ASTM Standard Practice E1527-13 and the Environmental Protection Agency Standards and Practices for All Appropriate Inquiries (40 CFR Part 312). The Phase I ESA will be conducted under the charge of an Environmental Professional and will include the following:

- Site visit and walk-through of the property and structures, readily accessible interior common areas, and a representative sample of occupant spaces. Items such as current and past uses of the property and adjoining properties; property boundaries; observable topographic geologic, hydrogeologic conditions; structures or other improvements; roads; source and location of potable water; wells; surface water; potential hazardous substances and/or petroleum products; storage tanks; abnormal odors; pools of liquid; drums and containers; suspected fill materials; stain soil or pavement; stressed vegetation; solid waste; waste water discharges; floor drains, sumps or clarifiers; septic systems shall be noted as reasonably and visibly observed.
- Search of local, state, tribal and federal databases in accordance with current ASTM and AAI standard search distances.
- Contact local and state agencies, such as environmental health departments, fire prevention bureaus, and building and planning departments to identify any current or previous reports of hazardous materials use, storage, and/or unauthorized releases that may have impacted the subject property. In addition, information pertaining to Activity and Use Limitations (AULs), defined as legal or physical restrictions, or limitations on the use of, or access to, a site or facility, is requested.
- Site history and land use review, including reasonably ascertainable agency records, aerial photographs, historical city directories, fire insurance maps, and other applicable sources.
- Interviews with knowledgeable persons (i.e. past and present owners, property managers, tenants, neighbors), as available and open to interview, regarding the history, operations, waste management, and other environmental considerations for the property.
- Additional observations, though generally outside the scope of a PH I ESA, but provided as a service to our clients unless otherwise instructed, include EPA-determined radon zone, visual inspection of asbestos-containing building materials, lead-based paint, and mold.
- AEI's limited radon screening, if included, is intended to provide a preliminary screening to evaluate the potential presence of elevated radon concentrations at the site. The proposed scope is not intended to define the full extent of the presence of radon at the subject property. As such, the results should be used for lending purposes only. The recommendations and conclusions presented as a result of the limited preliminary radon screening apply strictly to the property conditions existing at the time the sampling was performed. The sample analytical results are only valid for the time, place, and condition of the site at the time of collection and AEI does not warrant that the results will be repeatable or are representative of past or future conditions.
- Report includes findings, opinions and conclusions, photographs, site map, historical sources, and qualifications in a manner consistent with standard practices.

This proposal does not include searches for recorded environmental clean-up liens. AEI charges a fee of \$300.00 per parcel and/or parcel split.



TERMS AND CONDITIONS

1. **Billings, Payment and Credit.** The Client shall pay All Environmental Inc. d/b/a AEI Consultants (AEI) for the services ("Services") performed in accordance with the prices set forth in the proposal to which these terms and conditions are attached (the "Proposal"), and together with these terms and conditions the "Agreement"). Invoices shall be submitted in accordance with the Proposal. Payment of the AEI Invoices shall be the primary, absolute and non-contingent obligation of the Client, and shall not be conditioned upon the closing of a loan transaction or any other event. **PAYMENT IS DUE UPON RECEIPT.** If AEI does not receive payment in full within thirty (30) calendar days of the date of the invoice, the account shall be deemed delinquent. Unpaid delinquent balances shall bear interest from the invoice date at one and one-half percent (1.5%) per month, or at the maximum lawful interest rate (whichever rate is less).

The Client shall be liable to AEI for all costs and expenses of collection of delinquent balances, including reasonable attorney and other fees, and court costs. Time is of the essence with respect to this provision. AEI's non-exercise of any rights or remedies, whether specified herein or as otherwise provided by law, shall not be deemed a waiver of any rights or remedies, nor preclude AEI from the future exercise of such rights or remedies. If a third party is accepting a Proposal as agent for the Client, such third party represents and warrants to AEI that it is legally authorized to bind the Client to the terms of the Agreement and guarantees payment for services.

2. **Right of Entry, Force Majeure.** The Client shall arrange for the right of entry to the subject property ("Site") by AEI, its agents, employees, consultants, contractors and subcontractors, for the purpose of performing all acts as may be reasonably necessary to complete the Services within the agreed scope of work. AEI may require that an authorized, knowledgeable representative of the Site owner be present at the Site as a condition of the performance of the Services and may require that Site personnel operate major building systems and equipment at the time the Services are performed. AEI's ability to comply with the schedule for performance described in the Proposal is contingent upon timely and complete Site access. AEI shall not be responsible for damages or delays in performance caused by force majeure, acts of God, events beyond the control of AEI, or events that could not have been reasonably foreseen and prevented.
3. **Documents/Samples.** All field notes, calculations, estimates and other documents, data or information prepared by or on behalf of AEI in connection with the performance of its Services (collectively, "Documents"), shall remain the sole property of AEI. All Documents prepared by AEI for the Client with respect to any Site shall be used solely for the intended purposes described in the Proposal, and solely with respect to the Site. Unless otherwise agreed, AEI shall retain all Documents for three (3) years following submission of AEI's report to the Client. In its sole discretion and without prior notice to the Client, AEI may dispose of all field samples within thirty (30) calendar days after submission of AEI's report to the Client.
4. **Matters Known to Client.** The Client, itself or through the Site owner, shall provide AEI with any and all information known to the Client, or suspected by the Client, which pertains to: (a) the existence or possible existence at, on, under or in the vicinity of the Site, any hazardous materials, pollutants, lead-based paint, radon or asbestos; (b) any conditions at, on, under or in the vicinity of the Site, which might represent a potential safety hazard or danger to human health or the environment; (c) any permit, manifest, title record, or other record of compliance or non-compliance with any federal, state or local laws, or court or administrative order or decrees; (d) any known or suspected deficiencies or adverse conditions associated with structures or other physical improvements on Site; or (e) any modifications or changes from the original plans and specifications of Site Improvements which could affect the recommendations or conclusions reached by AEI in the performance of its Services.
5. **Preliminary Findings.** Preliminary findings (often referred to as "verbals") can be provided to the Client in order to quickly apprise them of preliminary data obtained as a result of AEI's visual observations at the project Site. They are not intended to be exhaustive or conclusive or to substitute for the final written report, as they do not include information obtained from a number of other important and necessary components of the overall assessment. AEI recommends against making any decisions based upon such limited, preliminary, verbal information.
6. **PERFORMANCE STANDARDS. IN PERFORMING THE SERVICES, AEI SHALL EXERCISE THE DEGREE OF SKILL AND CARE NORMALLY EXERCISED BY CONSULTANTS IN THE SAME COMMUNITY PROVIDING THE SAME OR SIMILAR SERVICES FOR PROJECTS OF COMPARABLE SIZE, COMPLEXITY, BUDGET, SCHEDULE AND OTHER CHARACTERISTICS OF THE PROJECT (THE "STANDARD OF CARE").** EXCEPT AS SET FORTH IN THE IMMEDIATELY PRECEDING SENTENCE, AEI MAKES NO WARRANTY, EXPRESS OR IMPLIED, WITH RESPECT TO THE SERVICES OR ANY OF ITS ORAL OR WRITTEN REPORTS. CLIENT ACKNOWLEDGES AND AGREES THAT (I) THE SERVICES MAY REQUIRE JUDGMENTS TO BE MADE BY AEI THAT ARE BASED UPON LIMITED DATA RATHER THAN UPON SCIENTIFIC CERTAINITIES; (II) AEI'S APPROACH, RECOMMENDATIONS, AND ASSOCIATED COST ESTIMATES, IF ANY, ARE BASED ON INDUSTRY PRACTICES AND AVERAGES; (III) PROFESSIONAL OPINIONS ARE RENDERED WITH RESPECT TO OBSERVATIONS MADE AND DATA OBTAINED AT THE TIME OF ASSESSMENT; AND (IV) ULTIMATE OUTCOMES COULD BE INCONSISTENT WITH THE CONCLUSIONS, RESULTS AND PROJECTIONS OF AEI. ALL INFORMATION REGARDING OPERATIONS, PLANS, SPECIFICATIONS, CONDITIONS OR OTHER DATA WHICH IS PROVIDED TO AEI BY CLIENT, OWNERS OR THIRD PARTIES (INCLUDING WITHOUT LIMITATION, ANY POINT OF CONTACT AT THE SITE), IS DEEMED BY AEI TO BE CORRECT AND COMPLETE WITHOUT INDEPENDENT VERIFICATION. AEI ASSUMES NO RESPONSIBILITY FOR THE ACCURACY OR COMPLETENESS OF SUCH INFORMATION AND SHALL NOT BE LIABLE IF RELIANCE ON SUCH INFORMATION RESULTS IN INCORRECT CONCLUSIONS OR RESULTS.
7. **INDEMNIFICATION AND LIMITATION OF LIABILITY.** AEI AGREES TO INDEMNIFY AND HOLD HARMLESS (BUT NOT DEFEND) CLIENT, ITS DIRECTORS, OFFICERS AND EMPLOYEES AGAINST ANY LOSSES, LIABILITY, DAMAGES, COSTS AND EXPENSES TO THE EXTENT CAUSED BY THE NEGLIGENT ACTS, ERRORS, OR OMISSIONS OF AEI, ITS EMPLOYEES, SUBCONTRACTORS OR ANYONE FOR WHOM AEI IS LEGALLY LIABLE, IN THE PERFORMANCE OF SERVICES HEREUNDER. IN NO EVENT SHALL AEI BE LIABLE FOR LATENT OR HIDDEN CONDITIONS, CONDITIONS NOT ACTUALLY OBSERVED BY AEI WITHIN THE LIMITED SCOPE OF WORK, THE POTENTIAL CONSEQUENCES OF OBSERVABLE CONDITIONS, CONDITIONS OF WHICH CLIENT HAD KNOWLEDGE OF AT THE TIME OF THE ASSESSMENT, OR ANY UNAUTHORIZED ASSIGNMENT OF OR RELIANCE UPON THE REPORTS. THE LIABILITY OF AEI, AND THAT OF ITS OFFICERS, DIRECTORS, EMPLOYEES, AGENTS AND SUBCONTRACTORS, TO CLIENT OR TO ANY THIRD PARTY CLAIMING BY OR THROUGH CLIENT, INCLUDING ANY COMPANY AFFILIATED WITH CLIENT, OR ANY OFFICER, DIRECTOR, EMPLOYEE, AGENT, SUBCONTRACTOR, SUCCESSOR, OR ASSIGN OF SUCH PARTIES, FOR ANY LOSSES, WHETHER IN CONTRACT OR TORT (INCLUDING NEGLIGENCE AND STRICT LIABILITY), RELATED TO THE SERVICES, THE AGREEMENT OR OTHERWISE, SHALL NOT EXCEED THE AGGREGATE SUM OF TWENTY-FIVE THOUSAND DOLLARS (\$25,000.00). IN NO EVENT SHALL AEI BE LIABLE TO CLIENT FOR ANY EXEMPLARY, PUNITIVE, INDIRECT, INCIDENTAL, SPECIAL, OR CONSEQUENTIAL DAMAGES (INCLUDING LOST PROFITS) ARISING FROM OR IN ANY WAY CONNECTED WITH ITS PERFORMANCE OR FAILURE TO PERFORM UNDER THE AGREEMENT, EVEN IF THE AFFECTED PARTY HAS KNOWLEDGE OF THE POSSIBILITY OF SUCH DAMAGES.
8. **Dispute Resolution.** This Agreement shall be governed by, subject to, and construed in accordance with the laws of the State of California. Any controversy, claim or action arising out of, or related to, this Agreement, the breach thereof, or the coverage of this arbitration provision may be settled by arbitration and will be based on the rules in effect on the date of delivery of demand for arbitration. The arbitrator(s) shall apply California substantive law to the proceedings, except to the extent Federal substantive law would apply to the claim. The arbitrator(s) shall prepare in writing and provide to the parties an award including actual findings and the reasons on which their decision is based. The arbitrator shall not have the power to commit errors of law or legal reasoning, and the award may be vacated or corrected on appeal to a court of competent jurisdiction for any such error. The arbitration of such issues, including the determination of the amount of any damages suffered by either party hereto by reason of the acts or omissions of the other, shall be to the exclusion of any court of law except for enforcement of an arbitrated award. The decision of the arbitrator, or a majority of them, shall be final and binding on both parties and their respective successors and assigns. If the arbitrators determine that a party has initiated a recovery action on a basis inconsistent with the provisions of this Agreement, the initiating party shall, without exception, be assessed all costs incurred by the responding party. Except as identified above, each party shall pay the fees of its own attorneys, and the expenses of its witnesses and all other expenses connected with the presentation of its case. The costs of the arbitration, including the cost of the record or transcripts thereof, if any, administrative fees, fees of the arbitrators, and all other fees and cost shall be borne as determined by the arbitrators.
9. **RELiance AND ASSIGNMENT.** AEI'S WRITTEN REPORT SHALL CONTAIN AEI'S STANDARD RELIANCE LANGUAGE UNLESS ALTERNATE LANGUAGE HAS BEEN PRE-APPROVED BY AEI. IF NO PRE-APPROVED ALTERNATE LANGUAGE EXISTS, THE SERVICES, THE REPORTS AND OTHER RELATED WORK PRODUCT PROVIDED BY AEI MAY BE RELIED UPON BY THE CLIENT, ITS SUCCESSORS AND ASSIGNS WITH RESPECT TO A LOAN SECURED BY THE SITE, AND ANY RATING AGENCY RATING, OR ANY ISSUER OR PURCHASER OF, ANY SECURITY COLLATERALIZED OR OTHERWISE BACKED BY SUCH LOAN. NO OTHER PERSON OR ENTITY MAY RELY ON THE REPORT WITHOUT THE ADVANCE WRITTEN CONSENT OF AEI, AND NO OTHER THIRD PARTY BENEFICIARIES ARE INTENDED. EXCEPT AS DESCRIBED ABOVE, THE CLIENT SHALL NOT ASSIGN THE AGREEMENT, ANY REPORT OR ANY RELATED WORK PRODUCT, WITHOUT THE PRIOR WRITTEN CONSENT OF AEI. ANY UNAUTHORIZED REUSE OR REDISTRIBUTION OF AEI'S WORK PRODUCT OR REPORTS SHALL BE AT THE CLIENT'S AND RECIPIENT'S SOLE RISK, WITHOUT LIABILITY TO AEI. CLIENT WILL HOLD AEI HARMLESS FROM ANY AND ALL LIABILITY, OBLIGATION, COST AND EXPENSE ARISING FROM OR RELATED TO ANY UNAUTHORIZED DISTRIBUTION OR USE BY CLIENT OF AEI'S WORK PRODUCT OR REPORTS. AEI SHALL NOT ASSIGN ITS OBLIGATIONS UNDER THE PROPOSAL; HOWEVER, AEI MAY EMPLOY, BY SUBCONTRACT, SUITABLY TRAINED PERSONS OR ENTITIES ACCEPTABLE TO AEI TO PERFORM THE SERVICES.
10. **Confidentiality.** AEI shall not disclose information regarding the Proposal, the Services or any Documents, except to the Client, employees, consultants, subcontractors, or other persons engaged by AEI to perform the Services, third parties designated by the Client (subject to the reliance limitations described herein), or as required by law. Notwithstanding the terms of this Section, AEI shall comply with all judicial orders, government directives, and laws, regulations and ordinances, regarding the reporting to appropriate public agencies of potential dangers to public health, safety or the environment.
11. **Miscellaneous.** AEI is an independent contractor of Client, and not Client's agent, employee or partner. The Agreement shall be governed by the laws of the State of California and the parties irrevocably consent to the jurisdiction of the courts of the State of California and of the United States District Court for the District of Northern California if a basis for federal jurisdiction exists. In the event a dispute relating to an AEI report results in litigation, and the claimant does not prevail at trial, then the claimant shall pay all costs incurred by AEI in the defense of the claim, including reasonable attorney's fees. Each provision of the Agreement shall be considered separable, and if, for any reason, any provision or provisions herein are determined to be invalid and contrary to any existing or future law, such invalidity shall not affect those portions of this Agreement that are valid. This Agreement constitutes the entire agreement, and supersedes all prior agreements and understandings, both written and oral, between the parties with respect to the Services to be provided pursuant to this Agreement. The provisions of the Agreement may only be modified by a written instrument signed by an authorized representative of each party.
12. **Hazardous Waste and Reporting.** The Client understands and agrees that human health and safety is a priority in implementing any investigation or assessment. AEI and Client agree that the discovery of hazardous materials, suspect hazardous materials or petroleum products, or unexpected conditions may constitute a change in the condition of the job Site mandating a renegotiation of the scope of work or termination of the project and may make it necessary for AEI to take immediate measures to protect human health and safety. AEI agrees to notify Client as soon as practicable if such materials are encountered. Client encourages AEI to take any and all measures, that in AEI's professional opinion, are justified to protect AEI's personnel and the public. Client agrees to waive any claim against AEI and to indemnify, defend and hold harmless AEI from any and all claims arising out of AEI's encountering unidentified hazardous materials or suspected hazardous materials. Client agrees to compensate AEI for all costs associated with such an event based upon AEI's prevailing fee schedule.
13. **Utilities.** If AEI is expressly engaged to perform soil boring or other invasive testing, AEI shall not be responsible for damages to underground or aboveground utilities, for unmarked or mismarked utilities or other features, or for damage that occurs to such utilities or features. The Client is responsible for providing information to AEI regarding the location of Intra-Site utilities. Client recognizes that the use of exploration equipment may unavoidably affect, alter or damage existing structures, vegetation and terrain at the Site. AEI, including subcontractors, will take reasonable precautions to limit damage. However, Client recognizes that such damage is inherent in the normal course of the contracted scope of work and the cost of the repair for any damages is not part of the contracted services. In the event of damage to the property as a result of such work and specifically stated above, Client will hold harmless, AEI, including subcontractors, for damage caused during the course of the agreed upon scope of work.
14. **Conflict of Interest.** To the best of AEI's knowledge, AEI has no actual, potential or apparent conflict of interest pertaining to this Agreement, except as has been previously disclosed to Client in writing, and AEI covenants and agrees that it shall promptly advise Client of any other actual, potential or apparent conflicts of interest, whether existing as of the execution date of this Agreement or arising in the future, upon discovering the same.

Client Initials: _____ Date: _____



AUTHORIZATION TO PROCEED

Proposal for Phase I EA

1530-1536 W. San Carlos Street, San Jose, CA

Client Authorization and Billing Information:

I hereby accept the proposal and authorize AEI to proceed with the scope of work as described herein. AEI reserves the right to suspend or delay work for late payment. Should any project information change, I understand that additional fees may accrue and the due date may be extended. Should the agreement be terminated by either party upon written notice through no fault of the party initiating termination, compensation shall be paid for all services performed and expenses incurred to the date of termination.

Name: _____

Title: _____

Company: _____

Address*: _____

City, ST Zip: _____

Email: _____

Phone: _____ **Fax:** _____

Signature: _____ **Date:** _____

** Please note that AEI cannot accept a P.O. Box for a report delivery address.*

Site Contact Information:

Name: _____ **Phone Number:** _____

Title: _____ **Email Address:** _____

Company: _____ **Relation to Project:** _____

Billing Options (please select method of payment):

☐ **Corporate Account:** For established corporate accounts only.

Client Initials: _____ Date: _____



Client Responsibilities: It is our client's responsibility to provide adequate information for AEI to complete the requested scope of services. This includes sufficient information to identify property boundaries, the arrangement of complete site access and identifying a knowledgeable site contact. If there are known copies of prior reports or other relevant documentation, the client will assist AEI in obtaining them prior to the completion of our assessment.

Additional Information Datasheet

Loan Specific Information:

Client Reference #: _____ Project Name: _____
Report Format: _____ Purpose of Assessment: _____
Loan Term: _____ Reserve Term: _____

The below section of this table is for SBA Loans Only

☐ 7a loan OR ☐ 504 loan Borrower Name: _____
CDC Name: _____ CDC Point of Contact: _____
CDC Address: _____ Contact Phone Number: _____
CDC City, ST, Zip: _____
☐ Check here if Entity should also be included on the report cover

Report Delivery (if same as billing, please leave blank):

Contact Name: _____ Address: _____
Title: _____ City, State, Zip: _____
Company Name: _____ Phone Number: _____
Email Address: _____

Services Offered by AEI include:

- Phase I Environmental Site Assessments
- Environmental Transaction Screens
- Phase II Subsurface Investigations
- Asbestos/Lead Based Paint Surveys
- Vapor Intrusion Studies
- Remediation Services
- Property Condition Assessments
- Seismic Risk Assessments (PML)
- Energy Audits
- Mold Surveys
- Operation & Maintenance and Moisture Management Plans
- Zoning Reports
- ALTA Surveys
- Construction Monitoring
- Radon Surveys
- Construction Consulting Services

Client Initials: _____ Date: _____

APPENDIX G

ASTM USER QUESTIONNAIRE

DRAFT



ASTM E 1527-13 USER QUESTIONNAIRE

To qualify for the protection offered under the EPA All Appropriate Inquiry (AAI) Standard, the User (entities seeking to use the ASTM E1527-13 Practice to complete an environmental site assessment of the property; i.e. Lenders and/or Borrowers) must provide the following information (if available) to the environmental professional. Failure to provide this information could result in a determination that AAI is not complete. This information should be the collective knowledge of the entities relying on the Phase I. **Please note that you are not being asked to evaluate the property, but rather to provide your knowledge of information on the property.**

Site Name/Address: _____

Property Owner (Name/Title/Company): _____

Phone/Email: _____

Key Site Personnel (Name/Title/Company): _____

Phone/Email: _____

Past Owner (Name/Title/Company): _____

Phone/Email: _____

1. Environmental cleanup liens that are filed or recorded against the property (40 CFR 312.25).

Did a search of recorded land title records (or judicial records where appropriate, see NOTE 1 below) identify any environmental liens filed or recorded against the property under federal, tribal, state or local law?

NOTE 1: In certain jurisdictions, federal, tribal, state, or local statutes, or regulations specify that environmental liens and AULs be filed in judicial records rather than in land title records. In such cases judicial records must be searched for environmental liens and AULs.

☐ Yes ☐ No If yes, please include an explanation in the space provided below:

2. Activity and land use limitations that are in place on the property or that have been filed or recorded against the property (40 CFR 312.26(a)(1)(v) and vi).

Did a search of recorded land title records (or judicial records where appropriate, see NOTE 1 above) identify any AULs, such as engineering controls, land use restrictions or institutional controls that are in place at the property and/or have been filed or recorded against the property under federal, tribal, state or local law?

Engineering Controls are defined as physical modifications to a site or facility to reduce or eliminate the potential for exposure to hazardous substances or petroleum products in the soil or ground water on the property). Institutional Controls are defined as a legal or administrative restriction on the use of, or access to, a site or facility to 1) reduce or eliminate the potential for exposure to hazardous substances or petroleum products in the soil or ground water on the property, or 2) to prevent activities that could interfere with the effectiveness of a response action, in order to ensure maintenance of a condition of no significant risk to public health or the environment.

☐ Yes ☐ No If yes, please include an explanation in the space provided below:

3. Specialized knowledge or experience of the person seeking to qualify for the LLP (40 CFR 312.28).

Do you have any specialized knowledge or experience related to the property or nearby properties? For example, are you involved in the same line of business as the current or former occupants of the property or an adjoining property so that you would have specialized knowledge of the chemicals and processes used by this type of business?

☐ Yes ☐ No If yes, please include an explanation in the space provided below:



4. Relationship of the purchase price to the fair market value of the property if it were not contaminated (40 CFR 312.29).

Does the purchase price being paid for this property reasonably reflect the fair market value of the property?

☐ Yes ☐ No

If you conclude that there is a difference, have you considered whether the lower purchase price is because contamination is known or believed to be present at the property?

☐ Yes ☐ No

Comments:

5. Commonly known or reasonably ascertainable information about the property (40 CFR 312.30).

Are you aware of commonly known or reasonably ascertainable information about the property that would help the environmental professional to identify conditions indicative of releases or threatened releases? For example:

- a. Do you know the past uses of the property?
☐ Yes ☐ No
- b. Do you know of specific chemicals that are present or once were present at the property?
☐ Yes ☐ No
- c. Do you know of spills or other chemical releases that have taken place at the property?
☐ Yes ☐ No
- d. Do you know of any environmental cleanups that have taken place at the property?
☐ Yes ☐ No

If yes for questions above, please include an explanation in the space provided below:

6. The degree of obviousness of the presence or likely presence of contamination at the property, and the ability to detect the contamination by appropriate investigation (40 CFR 312.31).

Based on your knowledge and experience related to the property are there any obvious indicators that point to the presence or likely presence of releases at the property?

☐ Yes ☐ No If yes, please include an explanation in the space provided below:

Person Interviewed:

Name: _____

Title/Company/ _____

Affiliation with Property: _____

Signature: _____

Date: _____

Phone/Email: _____

APPENDIX H

OTHER SUPPORTING DOCUMENTATION

DRAFT



AEI Consultants

ENVIRONMENTAL SITE ASSESSMENT QUESTIONNAIRE

Instructions: Please complete the following questionnaire to the best of your knowledge.

PROJECT/SITE INFORMATION			
Project Street Address(es): 1530 & 1536 W San Carlos St			
City: San Jose	County: Santa Clara	State: CA	Zip:
Parcel Number(s): 277-18-019 & 277-18-020			
CONTACT INFORMATION			
Contact	Name	Phone Number	Years Associated w/Site
Owner:	Urban Villas LLC	(408)396-2706	New
Site Contact:	Viji Mani		
Key Site Manager:			
Previous Owner(s), Operators and/or Occupants:	Liem Nguyen	(510)717-7089	20 years
PROPERTY USE AND SPECIFICATIONS			
<input type="checkbox"/> Single-Family Residential		<input type="checkbox"/> Vacant or undeveloped	
<input checked="" type="checkbox"/> Multi-Family Residential		<input type="checkbox"/> Agricultural <i>specify type:</i>	
<input type="checkbox"/> Commercial Office		<input type="checkbox"/> Industrial <i>specify type:</i>	
<input checked="" type="checkbox"/> Commercial Retail		<input type="checkbox"/> Other <i>specify type:</i>	
Provide a general site description: Restaurant in the front with 8 homes behind			
Provide all known current/former addresses and/or parcel numbers:			
Total Property Size:		Original Construction Date:	
Total Number of Buildings: 9		Was Construction Phased? <input type="checkbox"/> Yes <input type="checkbox"/> No <input type="checkbox"/> Unk	
Total Sq. Ft. of Buildings:		Dates of Renovations/Phases:	
Are there any plans for site redevelopment or change in use? <input checked="" type="checkbox"/> Yes <input type="checkbox"/> No If yes, please describe: Demolish existing building & build mixed use property with ~12,000 sqft of commercial space & ~ 100 condos above			
Are there any bodies of water on or immediately adjacent to the site? <input type="checkbox"/> Yes <input checked="" type="checkbox"/> No If yes, please describe:			
Electricity Provider: PG&E		Gas Provider: PG&E	
Heating System Fuel Source(s):		Cooling System Power Source:	
Potable Water Source/Provider: San Jose Water Co			
Any waste water discharge at the site? <input type="checkbox"/> Septic Tank/Leachfield <input type="checkbox"/> Sanitary Sewer <input type="checkbox"/> Other		Sanitary Sewer Provider (if applicable): San Jose City	
OCCUPANTS/TENANTS			
Current Occupant(s)/Tenant(s)	Length of occupancy	Brief description of on-site operations	
Pappuseria	5 years	Peruvian restaurant	
Multiple Residents	> 3 years 1 to 14 years	Residential dwelling	
Previous Occupant(s)/Tenant(s)	Length of occupancy	Brief description of on-site operations	

Project Number:		Return via Fax:	
Project Manager:		Return via Email:	



AEI Consultants

Has the subject site ever been occupied by the following?

☐ Dry Cleaner ☐ Gas Station ☐ Printing Facility ☐ Manufacturing Facility

If yes, provide length of occupancy:

Have any previous investigations been performed at the subject property? ☐ Yes ☒ No W

If Yes, are copies available? ☐ Yes ☐ No

If Yes, also note type and describe: ☐ Phase I ESA ☐ Phase II ☐ Asbestos ☐ Lead Paint ☐ Radon

ON-SITE ENVIRONMENTAL CONDITIONS

Are you aware of any of the following environmental conditions, **either current or former**, on the subject site?

NOTE: If applicable, please provide inventory records, inspection records and Safety Data Sheets (SDSs) to site inspector during site inspection.

Environmental Condition/Issue	Response	Notes on Yes Responses
Aboveground Storage Tanks	<input type="checkbox"/> Yes <input checked="" type="checkbox"/> No	W
Underground Storage Tanks	<input type="checkbox"/> Yes <input checked="" type="checkbox"/> No	W
Hazardous/Toxic Substances	<input type="checkbox"/> Yes <input checked="" type="checkbox"/> No	W
Stored Chemicals	<input type="checkbox"/> Yes <input checked="" type="checkbox"/> No	W
Chemical Spills/Releases	<input type="checkbox"/> Yes <input checked="" type="checkbox"/> No	W
Dump Areas/Landfills	<input type="checkbox"/> Yes <input checked="" type="checkbox"/> No	W
Waste Treatment Systems	<input type="checkbox"/> Yes <input checked="" type="checkbox"/> No	W
Wastewater Discharges	<input type="checkbox"/> Yes <input checked="" type="checkbox"/> No	W
Floor Drains/Sumps/Clarifiers	<input type="checkbox"/> Yes <input checked="" type="checkbox"/> No	W
Pits, Ponds, Lagoons	<input type="checkbox"/> Yes <input checked="" type="checkbox"/> No	W
Stained Soil/Vegetation	<input type="checkbox"/> Yes <input checked="" type="checkbox"/> No	W
Pesticide/Herbicide Use	<input type="checkbox"/> Yes <input checked="" type="checkbox"/> No	W
Polychlorinated Biphenyls (PCBs)	<input type="checkbox"/> Yes <input checked="" type="checkbox"/> No	W
Electrical Transformers	<input type="checkbox"/> Yes <input checked="" type="checkbox"/> No	W
Hydraulic Lifts	<input type="checkbox"/> Yes <input checked="" type="checkbox"/> No	W
Elevators	<input type="checkbox"/> Yes <input checked="" type="checkbox"/> No	W
Asbestos	<input type="checkbox"/> Yes <input checked="" type="checkbox"/> No	W

Project Number:

Return via Fax:

Project Manager:

Return via Email:



AEI Consultants

Environmental Condition/Issue	Response	Notes on Yes Responses
Lead-Based Paint	<input type="checkbox"/> Yes <input type="checkbox"/> No	Don't know (LN)
Oil/Gas Wells	<input type="checkbox"/> Yes <input checked="" type="checkbox"/> No	LN
Environmental Cleanups	<input type="checkbox"/> Yes <input checked="" type="checkbox"/> No	(LN)
Environmental Permits	<input type="checkbox"/> Yes <input checked="" type="checkbox"/> No	LN
OTHER ENVIRONMENTAL CONDITIONS		
Are you aware of any pending, threatened, or past litigation relevant to hazardous substances or petroleum products in, on, or from the property? <input type="checkbox"/> Yes <input checked="" type="checkbox"/> No If yes, provide brief explanation. (LN)		
Are you aware of any pending, threatened or past administrative proceedings relevant to hazardous substances or petroleum products in, on, or from the property? <input type="checkbox"/> Yes <input checked="" type="checkbox"/> No If yes, provide brief explanation. (LN)		
Are you aware of any notices from any governmental entity regarding any possible violation of environmental laws or possible liability relating to hazardous substances or petroleum products? <input type="checkbox"/> Yes <input checked="" type="checkbox"/> No If yes, provide brief explanation. (LN)		
Are you aware of any incidents of flooding, leaks, or other water intrusion, and/or complaints related to indoor air quality? <input type="checkbox"/> Yes <input checked="" type="checkbox"/> No If yes, provide brief explanation. (LN)		
Are you aware of any cases of extreme water damage or mold throughout the building(s)? <input type="checkbox"/> Yes <input checked="" type="checkbox"/> No If yes, provide brief explanation. (LN)		
Person completing questionnaire: Liem Nguyen		
Title/Affiliation to the subject property: Owner as of 3/5/2019		
Number of years associated with the subject property: 15		
Date: 2/29/2019		

Project Number:		Return via Fax:	
Project Manager:		Return via Email:	

APPENDIX I

QUALIFICATIONS

DRAFT

Megan Nolet – Project Manager, Due Diligence

BA- Environmental Studies, Brown University, Providence, RI

Ms. Nolet provides project management to ensure ASTM compliance and satisfaction of client requirements for Phase I Environmental Assessments, Environmental Transaction Screens, Regulatory Database Review, and Historical Records Review.

Project experience for Ms. Nolet includes:

- Phase I Environmental Site Assessments (PHI ESA)
- Environmental Transaction Screens (ETS)
- Regulatory Database Review
- Historical Records Review

In addition, prior to joining the environmental consulting industry, Ms. Nolet spent four years studying a diverse range of environmental disciplines including: environmental health, coastal ecology and conservation, environmental statistics, ecology, conservation biology, environmental law and policy, and science communications.



Katie Hindt – Client Manager

B.A. – Environmental Studies, University of California, Santa Cruz

Registered Environmental Property Assessor (REPA) #528528

Ms. Hindt has over 10 years of experience in the environmental service industry and provides project management to ensure ASTM compliance and satisfaction of client requirements for Phase 1 Environmental Site Assessments, Environmental Transaction Screens, Environmental Transaction Analyses, Records Research with Risk Assessments, Regulatory Database Reviews and Historical Records Reviews. She has completed assessments on a variety of residential, agricultural, commercial and industrial sites. Ms. Hindt is familiar with all aspects of Due Diligence Property Assessments and the requirements of many reporting standards including, ASTM, AAI, HUD and client-specific formats.

Project experience for Ms. Hindt includes:

- Phase 1 Environmental Site Assessments (Phase 1 ESA)
- Environmental Transaction Screens (ETS)
- Environmental Transaction Analyses (ETA)
- Records Search with Risk Assessment (RSRA)
- Regulatory Database Reviews
- Historical Records Reviews
- Project Coordination and Setup

As a Client Manager, Ms. Hindt provides senior author services and client management. Additional responsibilities include managing projects and staff mentorship.

In addition, prior to joining the environmental service industry, Ms. Hindt spent four years studying a broad range of environmental disciplines including: National environmental law, policy and economics, restoration ecology, California environmental history and California freshwater policy/issues.



APPENDIX J

LIST OF COMMONLY USED ABBREVIATIONS

DRAFT

UNITS

µg/L	Micrograms per Liter	pCi/L	PicoCuries per Liter
mg/kg	Milligrams per Kilogram	ppb	Parts per Billion
mg/L	Milligrams per Liter	ppm	Parts per Million

ABBREVIATIONS AND ACRONYMS

ACM	Asbestos-Containing Material	NESHAP	National Emission Standards for Hazardous Air Pollutants
ADJ	Adjacent site	NFA	No Further Action
AEI	AEI Consultants	NFRAP	No Further Remedial Action Planned
AHERA	Asbestos Hazard Emergency Response Act	NLR	No Longer Reporting
APN	Assessor's Parcel Number	NOV	Notice of Violation
AST	Aboveground Storage Tank	NPL	National Priorities List
AUL	Activity and Use Limitation	O&M	Operations and Maintenance
bgs	Below Ground Surface	OEC	Other Environmental Considerations
BTEX	Benzene, Toluene, Ethylbenzene, and Xylenes	OSHA	Occupational Safety and Health Administration
CERCLA	Comprehensive Environmental Response Compensation and Liability Act	PCB	Polychlorinated Biphenyl
CERCLIS	Comprehensive Environmental Response Compensation and Liability Information System	PCE, PERC	Perchloroethylene, Tetrachloroethylene, Tetrachloroethene
CESQGs	Conditionally Exempt Small Quantity Generators	RCRA	Resource Conservation and Recovery Act
COC	Contaminant of Concern	REC	Recognized Environmental Condition
CREC	Controlled Recognized Environmental Condition	RP	Responsible Party
EC	Engineering Controls	SDS	Safety Data Sheet
EDR	Environmental Data Resources, Inc.	SEMS	Superfund Enterprise Management System
EPA	Environmental Protection Agency	SF	Square Footage/Square Feet
ERIS	Environmental Risk Information Services	SP	Subject Property
ERNS	Emergency Response Notification System	SQG	Small Quantity Generator
ESA	Environmental Site Assessment	SWLF	Solid Waste Landfill
GPR	Ground-Penetrating Radar	SVOC	Semi-Volatile Organic Compound
HREC	Historical Recognized Environmental Condition	TCE	Trichloroethylene, Trichloroethene
HVAC	Heating, Ventilation and Air Conditioning	TPH	Total Petroleum Hydrocarbons
HWS	Hazardous Waste Site	TPHd	Total Petroleum Hydrocarbons (diesel range)
IC	Institutional Controls	TPHg	Total Petroleum Hydrocarbons (gasoline range)
LBP	Lead-Based Paint	TPHo	Total Petroleum Hydrocarbons (oil range)
LCP	Lead-Containing Paint	TRPH	Total Recoverable Petroleum Hydrocarbons
LLP	Landowner Liability Protection	TSDF	Treatment, Storage, and Disposal Facility
LQG	Large Quantity Generator	USDA	United States Department of Agriculture
LUST	Leaking Underground Storage Tank	USGS	United States Geological Survey
MCL	Maximum Contaminant Level	UST	Underground Storage Tank
MTBE	Methyl Tertiary Butyl Ether	VCP	Voluntary Cleanup Program
ND	None Detected	VOC	Volatile Organic Compound