

The Altum Group
73-710 Fred Waring Drive, Suite 219
Palm Desert, California 92260

**Report of Phase I
Environmental Site Assessment
APN 163-240-001
Horseshoe Lake Park
Southwest Corner of Lakeview Avenue and Studio Place
Jurupa Valley, Riverside County, California**

April 3, 2019

**Submitted By:
Earth Systems Pacific
1680 Illinois Avenue, Suite 20
Perris, California 92571**

©2019 Earth Systems Pacific
Unauthorized use or copying of this document is strictly prohibited
without the express written consent of Earth Systems Pacific.

File No. 302538-002
Doc. No. 19-04-700



April, 3, 2019

File No. 302538-002

Doc. No. 19-04-700

The Altum Group
73-710 Fred Waring Drive, Suite 219
Palm Desert, California 92260

Attention: Mr. Taku Shiozaki

Subject: **Report of Phase I Environmental Site Assessment**


Project: **APN 163-240-001**
Horseshoe Lake Park
Southwest Corner of Lakeview Avenue and Studio Place
Jurupa Valley, Riverside County, California

As you requested, Earth Systems Pacific [Earth Systems] has completed this Phase I Environmental Site Assessment [ESA] of the site referenced above. This report was prepared for your exclusive use. It was prepared to stand as a whole and no part should be excerpted or used in exclusion of any other part. This project was conducted in accordance with our proposal dated February 15, 2019 and authorized on March 4, 2019. Thank you for this opportunity to be of service. If you have any questions regarding this report, or the information contained herein, please contact this office at your convenience.

I declare that, to the best of my professional knowledge and belief, I meet the definition of Environmental Professional as defined in 40 CFR 312.10. I have the specific qualifications based on education, training and experience to assess a property of the nature, history and setting of the subject site. I have endeavored to perform this project in conformance with the standards and practices set forth in 40 CFR 312.

Respectfully submitted,
EARTH SYSTEMS PACIFIC

Alexander Schriener, Jr., PG 7198
Associate Geologist



ESA/asj/rh/klm/ers

Distribution: 6/The Altum Group
1/PER

Report of Phase I
Environmental Site Assessment
APN 163-240-001
Horseshoe Lake Park
Southwest Corner of Lakeview Avenue and Studio Place
Jurupa Valley, Riverside County, California

April 3, 2019

TABLE OF CONTENTS

1.0	INTRODUCTION	1
1.1	Project Information.....	1
1.2	Purpose and Scope of Work	1
1.3	Definitions	2
1.4	Qualifications	3
1.5	Exclusions and Data Gaps	3
1.6	Limitations and Reliance	4
2.0	GENERAL SITE INFORMATION	5
2.1	Size, Location, and Name.....	5
2.2	Assessor's Parcel Number(s).....	5
2.3	Township, Range, Section	5
2.4	Site Boundaries	5
2.5	Current Development and Access	5
2.6	Zoning/Land Use Records	5
2.7	Site Topography	6
2.8	Surface Water Bodies	6
2.9	Geology and Hydrogeology.....	6
3.0	SITE RECONNAISSANCE	7
3.1	Onsite Observations.....	7
3.2	Site Vicinity Observations	7
4.0	HISTORICAL INFORMATION.....	7
5.0	RECORDS REVIEW	9
5.1	Agency Database Search Report.....	9
5.2	California EPA, State Water Resources Control Board	12
5.3	California Department of Toxic Substances Control.....	12
5.4	Tribal Records	12
5.5	Engineering and Institutional Controls	12
5.6	Environmental Cleanup Liens	12
5.7	CA Department of Conservation, Division of Oil, Gas & Geothermal Maps.....	12
6.0	INTERVIEWS, GENERAL RESEARCH, AND PRIOR REPORTS	12
6.1	Current Owners/Occupants/Operators	12
6.2	Past Owners/Occupants/Operators	13
6.3	Owners/Occupants of Neighboring Properties	13

7.0	SUMMARY AND CONCLUSIONS.....	13
8.0	RECOMMENDATIONS.....	14
Appendix A	Figures	
Appendix B	Photographs	
Appendix C	Agency Database Search Report	
Appendix D	Additional Documentation	
Appendix E	Qualifications Statement	
Appendix F	Reliance Form	

1.0 INTRODUCTION

1.1 Project Information

This report presents the findings of the Phase I Environmental Site Assessment [ESA] conducted by Earth Systems Pacific [Earth Systems] for APN 163-240-001, Horseshoe Lake Park located at the southwest corner of Lakeview Avenue and Studio Place in Jurupa Valley, Riverside County, California [the site]. This project was conducted for The Altum Group in accordance with our proposal dated February 15, 2019 and authorized on March 4, 2019. This project was performed in conjunction with planned improvements of the site. We understand the site usage will remain unchanged. This project has been performed at the request of the client for due diligence purposes. We are not aware of special requirements for this ESA.

1.2 Purpose and Scope of Work

The purpose of an ESA is to evaluate the potential for the presence of soil or groundwater contamination that may be present because of the past use, handling, storage, or disposal of hazardous materials or petroleum products on or near the property. The scope of work for this evaluation is based on the United States Environmental Protection Agency Final All Appropriate Inquiry Rule (2006) [US EPA AAI]; and, the ASTM Standard E1527-13, *Standard Practice for Environmental Site Assessments*, and consisted of the tasks listed below.

Site Reconnaissance: This involved a visual reconnaissance of the site, noting physical evidence of potential contamination or possible sources of contamination; and observation of adjacent properties to identify readily observable visual evidence of possible impacts to the subject site. Figures depicting the site location and layout are presented in Appendix A. Significant onsite features were photographed to document current conditions. Selected site photographs are presented in Appendix B.

Records Review: Records regarding the regulatory status and history of the site were evaluated regarding the possible presence of Recognized Environmental Conditions [REC]. Regulatory agency records were reviewed by obtaining a report listing known sites that generate, store, use, and/or have released hazardous materials from a firm that specializes in maintaining a database of this type of information. A copy of the agency database search report is presented in Appendix C and is discussed in Section 5.1. The search radius for the agency database search was in accordance with the US EPA AAI and ASTM standard E1527-13 as measured from the property boundary. Other sources of information are listed in the references section of this report and may include the following categories of information (note that each category is utilized at the discretion of Environmental Professional [EP] until, in the EP's opinion, sufficient data has been obtained):

- Historical aerial photographs
- Topographic maps
- California Department of Oil, Gas, and Geothermal Resources maps
- Fire insurance maps

- Land title information
- Local street directories
- Zoning/land use records
- Engineering and institutional controls, such as deed restrictions and restrictive zoning to a radius of ¼ mile, if contained in publicly available lists/registries
- Tribal records of subject property and adjoining properties (if tribal land)
- Local government records such as building department files
- Environmental cleanup liens

If the property was not previously developed, sources such as building department files and street directories were not reviewed. Relevant supporting documents are provided in Appendix D.

Interviews: Persons familiar with the site were interviewed (if possible) regarding the potential presence of RECs on the site or in a position to affect the site, including the site owner/operator/occupant, former site owners/operators/occupants (if reasonably accessible), neighboring property occupants (if the site is abandoned), and selected government personnel likely to have information regarding environmental conditions at or near the site. Information from persons who were successfully contacted is presented in Section 6.

Report Preparation: This report was prepared to present our findings, conclusions, and recommendations.

1.3 Definitions

ASTM E1527-13 provides definitions for 102 terms and 27 acronyms used in the ESA process. Earth Systems endeavors to use these terms and acronyms within the meaning provided by ASTM E1527-13. The majority of these terms are either obvious in their meaning or are seldom used in this report, but a few are significant enough to warrant defining here, as follows:

Site: The term “site” is used in place of the term “property” as defined by ASTM E1527-13 and is the physical location that is the subject of the assessment. The site can include more than one parcel of land, or only a portion of a parcel of land, depending on the needs of the client. ESAs focus primarily on activities that occur within the boundaries of the site, or that could potentially affect conditions and activities within the boundaries of the site. RECs on offsite properties that are not likely to affect the site are not considered to be RECs for the subject site.

Recognized Environmental Condition [REC]: the presence or likely presence of any hazardous substances or petroleum products in, on, or at a property: due to a release to the environment; under conditions indicative of a release to the environment; or under conditions that pose a material threat of a future release to the environment. The term does not include *de minimis* conditions.

Controlled Recognized Environmental Condition [CREC]: An REC resulting from a past release of hazardous substances or petroleum products that has been addressed to the satisfaction of the applicable regulatory authority, with hazardous substances or petroleum projects allowed to remain in place subject to the implementation of required controls.

Historical Recognized Environmental Condition [HREC]: A past release of any hazardous substances or petroleum products that has occurred in connection with the property and has been addressed to the satisfaction of the applicable regulatory authority or meeting unrestricted use criteria established by a regulatory authority, without subjecting the property to any required controls (such as use restriction). HRECs are no longer RECs for a site.

De minimus: A condition that generally does not present a threat to human health or the environment and that generally would not be the subject of an enforcement action if brought to the attention of appropriate governmental agencies.

Environmental Professional [EP]: An EP is defined by US EPA AAI as “a person who possesses sufficient specific education, training, and experience necessary to exercise professional judgment to develop opinions and conclusions regarding conditions indicative of releases or threatened releases (of hazardous substances) on, at, in, or to a property, sufficient to meet the objectives and performance factors (of the rule).” Specific minimum credentials are required by US EPA AAI and ASTM E1527-13 to be identified as an EP.

User: The “user” of the report is defined by ASTM Practice E1527-13 as the party for whom the assessment is being conducted (the “client”), not the EP.

1.4 Qualifications

Work on this project was performed under the direct supervision of an Environmental Professional [EP], in accordance with the US EPA AAI and ASTM E1527-13 requirements. Mr. Alexander Schriener, Jr. (PG) was the lead EP, the project manager, and provided senior review. Mr. Rich Howe, Environmental Technician, conducted the site reconnaissance. Ms. Kirsten Murch, Project Geologist, conducted historical aerial photograph review, other historical review, and agency database review. A qualifications statement regarding the personnel who performed this evaluation is presented in Appendix E.

1.5 Exclusions and Data Gaps

The scope of work for this ESA did not include testing the air, groundwater, soil, or building materials for the presence of hazardous constituents.

The US EPA AAI and ASTM E1527-13 require that gaps in the data used in evaluating the site be identified. Data gaps encountered in this project, and their significance to the project, are summarized below.

- As stated in the proposal, land title information would only be reviewed if furnished by the Client. Land title information was not provided to Earth Systems, and therefore was not reviewed. Because of the availability of other data sources and minimal development of the site, the lack of title information is not considered to be significant.
- Prior owners, operators, or employees of the site could not be contacted to be interviewed. This data gap is not considered significant due to the availability of information from other sources.
- Historical street directories and Sanborn maps were not requested due to the apparent minimal development of the site, and residential development of the immediate site vicinity. This data gap is not considered significant due to the availability of information from other sources.

Further investigations regarding the data gaps do not appear warranted.

1.6 Limitations and Reliance

This report has been prepared for the exclusive use of The Altum Group. Other parties participating in the transaction for which this project was conducted may also use the information presented in this report, provided said parties agree that Earth Systems shall have no additional liability arising from such use than described in the contract under which this project was conducted. Any other use of or reliance on the information and opinions contained in this report without the written authorization of Earth Systems is at the sole risk of the user (to apply for written authorization to rely on this report, please complete and submit the application provided in Appendix F).

Note that the conclusions and recommendations rendered in this report are opinions based on readily available information obtained to date within the scope of the work authorized by the client and apply only to site conditions as of the date of the site visit. The scope of work for this project was developed to address the needs of the client as part of a property transaction (purchase, sale, refinance, etc.) and may not meet the needs of other users.

It should be noted that any level of assessment cannot ascertain that a property is completely free of chemical or toxic substances. We believe the scope of work has been appropriate to allow the client to make an informed business decision. According to US EPA AAI and ASTM E1527-13: the “shelf life” of an ESA report is six months; an “Update” can be provided to the client within the first year of the report’s publication (at an additional cost); and if the report is older than one year, the ESA should be re-conducted. Changes in site conditions can render this report obsolete within a shorter period of time. Use of this report outside of these time frames or after site conditions have changed is at the sole risk of the user and without liability and legal exposure to Earth Systems.

The results contained in this report are based upon the information acquired during the assessment, including information obtained from third parties. Earth Systems makes no claim

as to the accuracy of the information obtained from others. In addition, it is possible that variations exist beyond or between points evaluated during this assessment, and that changes in conditions can occur in the future due to the works of man, contaminant migration, variations in rainfall or temperature, a broadening of knowledge, changes in regulatory standards, and/or other factors not apparent at the time of the field investigation.

The services performed by Earth Systems have been conducted in a manner consistent with the level of care and skill ordinarily exercised by members of our profession currently practicing under similar conditions in the site vicinity. No warranty, express or implied, is offered.

2.0 GENERAL SITE INFORMATION

2.1 Size, Location, and Name

The site consists of approximately 13.73 acres located at the southwest corner of Lakeview Avenue and Studio Place, in Jurupa Valley, Riverside County, California. The site is known as Horseshoe Lake Park and the address is 8788 Lakeview Avenue, Riverside, California 92509. The site location is depicted in Figure 1. The site layout is depicted in Figure 2.

2.2 Assessor's Parcel Number(s)

The site is identified as Assessor's Parcel Number [APN] 163-240-001. A copy of the report from the Riverside County Information Technology Geographic Information Services [RCIT] website is included in Appendix D.

2.3 Township, Range, Section

The site is located in the southwest quarter of the northeast quarter of Section 26, Township 2 South, Range 6 West, San Bernardino Baseline and Meridian.

2.4 Site Boundaries

The property boundaries are defined by Lakeview Avenue to the northeast; Studio Place to the southeast; Kennedy Street to the south; and Kelsey Place to the west.

2.5 Current Development and Access

The site is currently developed as a public park. Horseshoe Lake is a municipal water control basin. Development is limited to a dirt walking trail and an equestrian exercise ring.

2.6 Zoning/Land Use Records

Zoning/Land Use information was obtained from the City of Jurupa Planning Department website, which indicated that the property zoning is designated as Residential Agricultural - R-A; and the land use is designated as Country Neighborhood - LDR.

2.7 Site Topography

The surface of the site is flat, except for the depression that contains Horseshoe Lake. The elevation of the site is approximately 720 feet above mean sea level.

2.8 Surface Water Bodies

Most of Horseshoe Lake is present onsite (a portion of the lake was isolated offsite by the construction of Lakeview Avenue). Horseshoe Lake, sometimes referred to as a reservoir, appears to an impoundment basin to capture runoff, perhaps associated with West Riverside Canal Lateral No. 2 (built in 1886). Horseshoe Lake may be a remnant of a prior tributary channel of the Santa Ana River, originating in the Pedley Hills. Rain water appears to infiltrate within the site. The site appears to receive excess runoff water from the up-topographic gradient site vicinity. This includes residential and roadways. Other surface water bodies are not located in a position to transport contaminants onto the site.

2.9 Geology and Hydrogeology

The site is located in the west portion of the Upper Santa Ana Valley of Southern California. The Upper Santa Ana Valley is bound by the San Gabriel Mountains to the northwest; the San Bernardino Mountains to the northeast; the Santa Ana Mountains to the southwest; and the San Jacinto Mountains to the east. These mountain ranges, and the basement rock underlying the Upper Santa Ana Valley, are primarily composed of granitic and metamorphic rock. Within the Upper Santa Ana Valley, the basement complex is overlain by a series of consolidated, unconsolidated, and semi-consolidated continental clastic sediments eroded from the surrounding mountain ranges (DWR, 2006). The site is located on alluvium from the mountain ranges to the north overlain by fluvial deposits.

The site is located within the Upper Santa Ana Valley basin, Riverside-Arlington subbasin (which) “is bound by impermeable rocks of Box Springs Mountains on the southeast, Arlington Mountain on the south, La Sierra Heights and Mount Rubidoux on the northwest, and the Jurupa Mountains on the north. The northeast boundary is formed by the Rialto-Colton fault, and a portion of the northern boundary is a groundwater divide beneath the city of Bloomington. The Santa Ana River flows over the northern portion of the subbasin. Annual average precipitation is about 10 to 14 inches. “Groundwater in the subbasin is found chiefly in alluvial deposits” (DWR, 2004).

The depth to groundwater at the site was evaluated by reviewing data on the California Statewide Groundwater Elevation Monitoring System [CASGEM] website. Depth to groundwater in CASGEM Well ID: 48074, at an elevation of 670 feet above mean sea level and located approximately 2.4 miles west-northwest of the site, was approximately 68 feet below ground surface [bgs] on October 15, 2018. Based on a groundwater monitoring report at a remediation site located approximately 0.3 miles north of the site, groundwater was 44.38 feet bgs on November 20, 2018 (RWQCB, 2019).

3.0 SITE RECONNAISSANCE

3.1 Onsite Observations

Earth Systems personnel visited the site on March 21, 2019, to observe current site conditions and adjacent land use. Photographs of selected onsite features are presented in Appendix B. A summary of our findings is presented below.

- The site was observed to consist of a municipal park. The site was covered in tall, dense and healthy vegetation (Photos 1 and 2). The vegetation did not show unusual signs of stress. Horseshoe Lake, the impoundment basin, had a small body of water on the east basin (Photo 3) but the west basin was free of standing water (Photo 4).
- A dirt walking trail circumnavigated the lake, and a fenced equestrian ring was located on the southwest quarter of the site and appeared to be in active use (Photo 5).
- A possible abandoned drain or water line was located at ground surface on the northwest side of the site.
- One pile of imported soil was found at the south end of the west basin and north of the equestrian ring (Photo 6). There was no evidence of hazardous materials, odors or staining associated with the soil pile.
- The site contained minor amounts of domestic and wind-blown non-hazardous trash. Most of this was found in and around the equestrian ring. However, due to the dense vegetation throughout the site, other items might not have been visible at the time of the site visit.
- Evidence of the onsite manufacture, storage, or disposal of hazardous materials was not observed.

3.2 Site Vicinity Observations

The site vicinity generally consisted of residential properties to the southeast, south, west, and northwest. LifeHOUSE Riverside Healthcare Center and residential properties were to the north and northeast. Some of the residential ranches appeared to have multiple vehicles stored onsite.

Evidence was not observed that the site was adversely affected by activities on properties in the site vicinity.

4.0 HISTORICAL INFORMATION

Information regarding the history of the site was obtained from various sources, as listed in the references section of this report. The results of this research are summarized chronologically in the following table. Footnotes regarding the sources of historical information are provided in the following the table.

Table 1 – Summary of Historical Site Usage

Date	Source	Discussion
1901	USGS Topographic map	On this topo, Horseshoe Lake is an identified feature about ¼ mile north of the Santa Ana River. The site is undeveloped. In the vicinity, a light-duty road is along the west boundary of the site. The vicinity and extended vicinity, other than light-duty roads, is undeveloped.
1905	USGS Topographic map	Changes are not depicted onsite or in the vicinity.
1911	USGS Topographic map	Changes are not depicted onsite or in the vicinity.
1931	ERIS aerial photo archive	Horseshoe Lake appeared to have been caused by natural runoff to the northeast and vegetation was thick in proximity to the lake. An area at the south end of the lake was cleared of vegetation and may have been a retainment berm. Three buildings were within the area defined by the curve of the lake, including what appeared to be a residence and garage. Unimproved dirt roads approached these buildings from the north and roughly circled the perimeter of the site. In the vicinity, unimproved dirt roads Lakeview Avenue defined the northeast boundary, Kennedy Street defined the south boundary, and Kelsey Place defined a portion of the west boundary of the site. A residence and garage were north of Lakeview Avenue to the east; and a larger building was to the northeast adjacent to a railroad (parallel to the current Van Buren Avenue). Agricultural land with scattered ranches was to the northeast and the west.
1938	ERIS aerial photo archive	The larger building onsite was gone as was the large building offsite near the railroad. What appeared to be a trail was parallel to the north shore of the lake onsite. Otherwise, the site and vicinity appeared to be generally unchanged.
1942	USGS Topographic map	Changes were not evident onsite or in the vicinity.
1948	ERIS aerial photo archive	By 1948, the trail onsite encompassed and bisected the lake. A water outfall extended offsite from the south end of the lake. In the vicinity, some of the unimproved roads had been widened, and Studio Place had been established along the southeast boundary. In the vicinity, ranch development had continued along with agricultural usage.
1952	ERIS aerial photo archive	Changes were not evident onsite. Ranch and agricultural development of the vicinity had continued.
1966	ERIS aerial photo archive	The configuration of some of the trails onsite was changed. In the vicinity, the south half of Kelsey Place had been widened; and Van Buren Boulevard, a dual highway, had been constructed parallel to the south side of the railroad. Development in the vicinity had significantly expanded, primarily for residential usage. The early construction phase of a large building beyond the north end of the site was evident.
1967	USGS Topographic map	In the 1967 version, changes are not depicted onsite. In the vicinity, significant residential development is depicted along with associated light-duty roads, including encompassing the site.
1975	ERIS aerial photo archive	Onsite, the residence and garage onsite were gone, and the onsite network of trails or off-road vehicle tracks was more complex. The vicinity was generally unchanged, except that the large building to the north was complete.

1980	USGS Topographic map	Changes are not depicted onsite. Ongoing residential development in the vicinity is depicted, as is a large L-shaped structure (perhaps a motel) north of Lakeside Avenue. The channel of the Santa Ana River is more specifically defined.
1985	ERIS aerial photo archive	The onsite trail network was simplified. Residential development of the vicinity had continued.
1994	ERIS aerial photo archive	The site and vicinity appeared to be generally unchanged.
2002	ERIS aerial photo archive	More trails were visible onsite. The site vicinity appeared to be generally unchanged, except that Lakeview Avenue, Studio Place, and Kennedy Drive were paved.
2005	ERIS aerial photo archive	In 2005, there appeared to be a fence around the perimeter of the site, excepting a cleared parking area along the north boundary where a trailer was visible.
2010	ERIS aerial photo archive	The lake appeared to be dry and vegetation onsite was reduced. The site vicinity was generally unchanged.
5-29-2012	Press-Enterprise news article	A group of volunteers cleaned up a large amount of illegally dumped debris including tires and concrete.
2012	ERIS aerial photo archive	The fencing onsite appeared to have been reduced. Numerous cars were in and near the parking area adjacent to Lakeview Avenue. The site vicinity was generally unchanged.
2014 and 2016	ERIS aerial photo archive	The site and vicinity were generally unchanged.
2018	Google Earth aerial photograph	The site and vicinity were generally unchanged.

Historical information footnotes:

We attempted to obtain historical information from a standard set of resources, including historical aerial photographs, historical USGS topographic maps, Sanborn fire insurance maps, historical street directories, chain-of-title documents, city building permit files, and personnel interview. However, historical information was not obtained from some sources, as follows:

Sanborn Fire Insurance maps: Due to the generally recent residential development of the site vicinity, Sanborn Fire Insurance maps were not requested for the site or vicinity.

Historical City Directories: Historical Street Directories were not requested due to the development of the site as a park, and residential development of the immediate site vicinity.

Chain of Title documents: Chain of title documents were not provided prior to publication of this report and, therefore, were not reviewed.

City Building Permits: A file search was conducted at the City of Jurupa, City Clerk website and no files for the site were found.

County Building Permits: The RCIT website indicates that there are no building permits on file for the site.

5.0 RECORDS REVIEW

5.1 Agency Database Search Report

A report summarizing the information available from regulatory agencies regarding sites that generate, store, use, and/or have released hazardous materials was obtained from a firm that specializes in maintaining a database of this type of information. The publications reviewed in

the database search are referenced in the database report, presented in Appendix C. The search radii used for each list were in accordance with the US EPA AAI and ASTM E1527-13 guidelines as measured from the property boundary. Significant information obtained in the database search is summarized below.

- The site is not listed by name or address in the database report; however, it is included below in the Surrounding Properties summary.
- Eighteen surrounding properties within the search radii are listed a total of twenty-five times in the database report, but nine of the sites do not appear to pose a threat to the site due to the distance, direction, or nature of the issues at those sites (such as registered underground storage tanks or hazardous waste generators with no reported problems. In the case of Stringfellow (Map Key 20), the location was misplotted and is approximately 3.5 miles north-northeast of the subject site.)

The subject site is included with a crossroads location as follows:

- **Riverside County Fire Department (Map Key 2)**, located at Kelsey and 65th Street dry pond, Pedley, CA 92509, is included on the California Hazardous Materials Report System [CHMIRS] for hazardous substances illegally dumped into the pond area in 1994. The substances were 15 gallons of oil and 10 gallons of paint of the “petroleum type.” The cleanup was conducted by the Riverside County Department of Health. This is not a REC for the site.

Of the remaining eight sites, three sites are included in the leaking underground storage tank [LUST] database and have statuses of “Completed – Case Closed” and are not RECs for the site. The remaining five sites are summarized as follows:

- **Circle K #339 (Map Keys 8 and 9)**, located at 8899 Limonite Avenue, approximately 0.28 miles north of the subject site, is included in the LUST database with a status of “Open – Site Assessment.” The gasoline leak affected the “aquifer used for drinking water supply. This site is hydrogeologically upgradient of the subject site. This is a REC for the site.
- **McDonald’s (former service station) (Map Key 12)**, located at 8875 Limonite Avenue, approximately 0.34 miles north-northeast of the subject site, is included in the LUST database with a status of “Open – Site Assessment.” The gasoline leak, discovered during a tank removal, affected the “aquifer used for drinking water supply. This site is hydrogeologically upgradient of the subject site. This is a REC for the site.
- **US Pipe and Foundry Company (Map Key 18)**, located at 6501 Clay Street, approximately 0.54 miles east of the subject site, is listed on the California Department of Toxic Substances Control [DTSC] ENVIROSTOR database as a hazardous waste disposal site. An open pit landfill was in operation from 1958 to 1976 for disposal of cement waste. A Preliminary Assessment was submitted to the Environmental Protection Agency in 1984. No further information is provided. In 1994, oversight of the listing was transferred from the DTSC to the California Regional Water Quality Control Board

[RWQCB]. Further status information for this listing is not provided. Given the historical designation of the listing and its distance from the subject site, this is not considered to be a REC.

- **Riverside Agricultural Park (Map Keys 19 and 22)**, located east of Crest Avenue, north of Mandalay Court and Manitoba Place, and south-southeast of the northern extension of Keating Drive, approximately 0.81 miles east of the subject site, is listed on the DTSC ENVIROSTOR database as a Riverside Neighborhood Evaluation site and as a DTSC Voluntary Cleanup site. Prior usage of the site was as a sewage treatment plant and the contaminants of concern are polychlorinated biphenyls [PCBs] and Dioxin. Soil and windborne dust samples relative to the Park have been collected from properties in proximity to the site and analyzed for PCBs. “DTSC and EPA have determined that the levels of PCBs are below a level of health concern... and No Further Action is required for the Neighborhood. As a precautionary measure, the City is planning to remove soil from (a) one property backyard.” This is not considered to be a REC.

The Park has a Cleanup Status of “Certified as of May 20, 2014... A Response Plan was approved by DTSC in August 2006. The approved Response Action Plan removal action was delayed due to unforeseen (sic) circumstances and changes in the economy. The removal action work was divided into two phases, a Phase 1 and Phase 2. Phase 1 work was completed in 2010 and resulted in the removal of 8,666 tons of contaminated soil. As of September 2013, the Phase 2 removal action activities were underway. Removal of up to 150,000 tons of low-level, PCB contaminated soil will be excavated, removed and transported to an approved disposal facility.” Given its distance from the subject site and its hydrogeologically downgradient location, this is not considered to be a REC.

- **Arlanza Neighborhood Residence (Map Key 21)**, located at 9595 Manitoba Place, approximately 0.87 miles south-southeast of the subject site, is listed on the DTSC ENVIROSTOR database as a Voluntary Cleanup site with an Active status. This residence is the one referenced above. “The City is in a process of hiring an Environmental Contractor to remove the impacted soil in the residential backyard (as of February 2019).” This is not considered to be a REC.
- The database search report has five listings categorized as unmapped, due to vague address listings or the inability of the automated search system to identify the location of the release site. A review of these listings identified one of them to be the subject site as discussed above. A review of the three remaining listings identified one of them to be within the search radii. The unmapped site does not appear to pose a concern for the site due to the distance, direction, status, or nature of the issue at these sites.

In general, the sites identified in the agency database review do not appear to be RECs for the subject site due to the distance, direction, status, or nature of the issue at these sites, except that Circle K and McDonald’s may have affected groundwater under the subject site and are considered RECs for the site. A discussion of the ramifications of these RECs is presented in the Summary and Conclusions section.

5.2 California EPA, State Water Resources Control Board

The California Environmental Protection Agency [EPA], State Water Resources Control Board [SWRCB] GeoTracker website was accessed to research records on file regarding known problems at the site address. Other than the issues discussed in Section 5.1, the database search found no results for the site or properties in the vicinity.

5.3 California Department of Toxic Substances Control

The California Department of Toxic Substances Control [DTSC] EnviroStor website was accessed to research records on file regarding known problems at the site address or in the site vicinity. Other than the issues discussed in Section 5.1, the database search found no results for the site or properties in the vicinity.

5.4 Tribal Records

This site is not within ¼ mile of tribal land, and therefore Tribal records for the subject property or adjoining properties were not reviewed.

5.5 Engineering and Institutional Controls

Engineering and Institutional Controls [EICs] (i.e. deed restrictions and restrictive zoning) were not identified for the subject site in the agency database search report. Engineering and Institutional Controls to a radius of ¼ mile were not identified.

5.6 Environmental Cleanup Liens

Recorded Environmental Cleanup Liens [ECLs] on a property are indicators that contamination exists or existed at the site. ECLs are “encumbrances on a property for the recovery of incurred cleanup costs on the part of a state, tribal, or federal government agency or other third party” (EPA 2006). Mr. Colby Diuguid, General Manager for Jurupa Area Recreation and Park District [JARPD] (site owner) stated that he is unaware of ECLs assigned to the site

5.7 CA Department of Conservation, Division of Oil, Gas & Geothermal Maps

The California Department of Conservation, Division of Oil, Gas, & Geothermal [DOGGR] maps on the DOGGR website were reviewed for information regarding historic oil-well or geothermal drilling activities near the site. The maps and databases did not depict permitted oil or geothermal wells within 1 mile of the site.

6.0 INTERVIEWS, GENERAL RESEARCH, AND PRIOR REPORTS

6.1 Current Owners/Occupants/Operators

Mr. Colby Diuguid, JARPD General Manager, was contacted regarding his knowledge of the site and provided the following information:

- Mr. Diuguid said that he believed the site was historically “a facility for duck hunting (including) cabins for hunters.”
- There is not currently a source of drinking water onsite.
- To his knowledge, chemicals, e.g. landscaping chemicals, are not used onsite.
- Mr. Diuguid is unaware of any Environmental Cleanup Liens assigned to the site.
- Mr. Diuguid is unaware of underground storage tanks/above ground storage tanks/vent pipes onsite now and/or in the past.
- Mr. Diuguid does not have knowledge/suspicion of the release of hazardous materials onsite.
- The site has been consistently monitored during JARPD’s years of ownership (to ward against illegal dumping). Mr. Diuguid stated that “we have worked to stop this from happening.”

6.2 Past Owners/Occupants/Operators

Contact information for prior owners/occupants/operators of the site was not readily available.

6.3 Owners/Occupants of Neighboring Properties

The US EPA recommends that interviews with persons on adjoining properties be conducted for properties that are “abandoned.” The subject site is consistently monitored by JARPD. Therefore, the site is not considered to be abandoned and interviews of owners/occupants of neighboring properties were not conducted.

7.0 SUMMARY AND CONCLUSIONS

This report presents the findings of the Phase I Environmental Site Assessment [ESA] conducted by Earth Systems Pacific [Earth Systems] for APN 163-240-001, Horseshoe Lake Park, located at the southwest corner of Lakeview Avenue and Studio Place in Jurupa Valley, Riverside County, California [the site]. We have endeavored to perform this ESA in conformance with the scope and limitations of ASTM Practice E1527-13. Any exceptions to or deletions from this practice are described in Sections 1.5 and 1.6 of this report. The purpose of this assessment was to evaluate the site for the presence of Recognized Environmental Conditions [REC] related to the current or past use, handling, storage, or disposal of hazardous materials or petroleum products on or near the subject property. This assessment has revealed no evidence of RECs in connection with this property except as discussed in the project summary presented below. Our findings and conclusions are summarized as follows:

1. The site was observed to consist of a municipal park dominated by Horseshoe Lake, a flood control impoundment basin. Impoundment basins are designed to capture excess water runoff from the surrounding area, in this case an urban environment with significant roadways. Such runoff could contain or wash contaminations into the basins and over years could accumulate in the soils in the basins. This is considered a REC.

2. The site contains an equestrian riding ring that did not exist prior to 2010. It is unlikely that accumulation of pesticides and herbicides would be found at the perimeter of the riding ring. This is not considered a REC.
3. A pile of imported soil was located at the south end of the west basin and north of the equestrian ring. While the pile had no visual evidence of containing hazardous materials and had no odors, the source of the soil is unknown. This is considered a REC.
4. Evidence of the onsite manufacture, storage, or disposal of hazardous materials was not observed. The site had a minor amount of domestic and wind-blown trash. This is not considered a REC.
5. Evidence was not observed during the site visit of the presence of drums, storage tanks, water wells, drywells, potential PCB-containing equipment (such as transformers), stained soil, stressed vegetation (other than due to weather), or onsite septic system.
6. The site vicinity consists primarily of residential properties and a healthcare facility. Evidence was not observed that the site was adversely affected by activities in the site vicinity.
7. The site was not identified in the agency database review. In general, the sites in the vicinity do not appear to pose a risk to the subject site, except that the Circle K #339 and McDonald's, located approximately 0.3 miles north of the subject site, are both sites of leaking underground fuel storage tanks that have affected the groundwater used for drinking water. These constitute RECs for the subject site, if groundwater is to be used.

8.0 RECOMMENDATIONS

RECs were identified for this site (Items 1, 3 and 7 in Section 7). Further investigations are recommended as follows:

1. Impoundment basins can accumulate contaminants from the surrounding vicinity over years of use. These can include hydrocarbons, transformer oils, pesticides and heavy metals. This is considered a REC since this is a public park. At the current time, the west basin is dry. Testing soil in that basin is warranted to see if unacceptable accumulations have occurred.
2. The imported soil pile located at the south end of the west basin is of unknown origin. This is considered a REC.
3. Circle K #339 and McDonald's, located approximately 0.3 miles north of the subject site, are both sites of leaking underground fuel storage tanks that have affected the groundwater used for drinking water. It is possible that groundwater under the subject site could be impacted. If usage of groundwater under the site is a part of development plans, a groundwater analysis may be warranted. If groundwater wells are not planned for the site then this is not a REC.

-o0o-

REFERENCES

California Department of Conservation, Division of Oil, Gas, and Geothermal Resources, <http://www.conservation.ca.gov/dog/Pages/WellFinder.aspx>, website accessed March 9, 2019.

California Department of Toxic Substances Control, EnviroStor website, <http://www.envirostor.dtsc.ca.gov/public/default.asp>, accessed March 14, 2019.

California Department of Water Resources [DWR], *California's Groundwater Bulletin 118, Hydrologic Region South Coast, Upper Santa Ana Valley Groundwater Basin, Riverside-Arlington Subbasin*, updated February 27, 2004.

California Environmental Protection Agency, State Water Resources Control Board, <https://geotracker.waterboards.ca.gov/>, website accessed March 14, 2019.

_____, 2019, Terracon, *Semiannual Groundwater Monitoring and Interim Remedial Action Report, Fourth Quarter 2018, McDonald's Restaurant (Former Service Station), 8875 Limonite Avenue, Pedley, California*, Terracon Project No. 60167076D, dated February 7, 2019.

California State University Chico, Digital Collections, California Historical Topographic Maps, <http://archives.csuchico.edu/cdm/landingpage/collection/coll28>, United States Geologic Survey, 15 minute *Riverside, Calif.*, Quadrangle, March 1901: reprinted 1905, 1911, and 1942; website accessed March 9, 2019.

California Statewide Groundwater Elevation Monitoring System, <https://www.casgem.water.ca.gov>, website accessed March 9, 2019.

City of Jurupa Valley, City Clerk, <http://www.jurupavalley.org/Departments/City-Clerk/Online-Documents>, website accessed March 8, 2019.

_____, Planning Department, *City of Jurupa Valley Zoning Map*, dated January 2019.

_____, *Jurupa Valley 2017 General Plan, Land Use Map*.

ERIS, Aerial Photographs, *Horseshoe Lake Park, SWC Lakeview Ave/Studio Pl, Jurupa Valley CA 92509*, Order Number: 20190307211, dated March 8, 2019.

_____, Database Report, *Horseshoe Lake Park, SWC Lakeview Ave/Studio Pl, Jurupa Valley CA 92509*, Order Number: 20190307211, dated March 11, 2019.

Google Earth, aerial photograph archives, as listed below:

Date	Source/Flight
08-24-2018	SPOT IMAGE

Jurupa Area Recreation & Park District, Mr. Colby Diuguid, General Manager, email contact, March 18, 2019.

The Press-Enterprise, *Jurupa Valley: Volunteers Spruce up Community*, <https://www.pe.com/2012/05/29/jurupa-valley-volunteers-spruce-up-community/>, dated May 29, 2012.

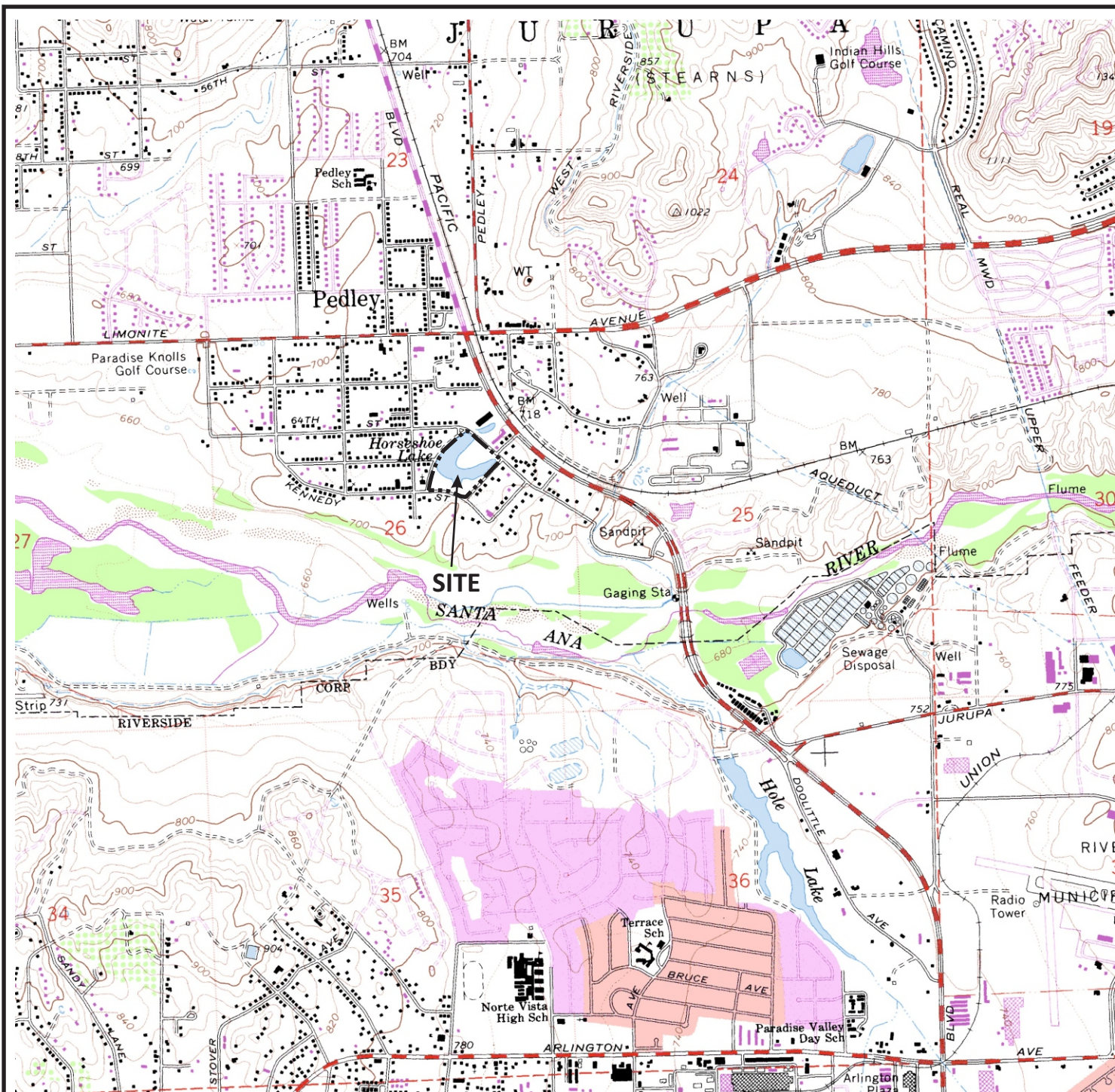
Riverside County Information Technology, Riverside County Geographic Information Services, http://mmc.rivcoit.org/MMC_Public/Custom/disclaimer/Default.htm, website accessed March 8, 2019.

United States Geologic Survey, 7.5 minute *Riverside West, Calif.* Quadrangle, 1967, photo-revised 1980.

US Department of Environmental Protection, 2013, *40 CFR Part 312, Standards and Practices for All Appropriate Inquiries, Final Rule*, dated November 13, 2013.

Appendix A

Figures



Base Map: USGS 7-1/2' Quadrangle, Riverside West, Calif. Quadrangle, 1967, photo-revised 1980.

--- Site Boundary

Scale: 1" = 2,000'

0 2,000' 4,000'



Figure 1 Site Location

APN 163-240-001 - Horseshoe Lake Park
Southwest Corner of Lakeview Avenue and Studio Place
Jurupa Valley, Riverside County, California



Earth Systems

4/3/19

File No.: 302538-002



Reference: Google Earth, August 24, 2018

LEGEND



Site Boundary

Approximate Scale: 1" = 200'



Figure 2 Site Layout

APN 163-240-001 - Horseshoe Lake Park
Southwest Corner of Lakeview Avenue and Studio Place
Jurupa Valley, Riverside County, California



Earth Systems

4/3/19

File No.: 302538-002

Appendix B

Photographs



Photo 1: NE corner looking to SW.



Photo 2: South side looking NE.



Photo 3: East Basin with water.



Photo 4: West Basin dry.



Photo 5: Equestrian riding ring.



Photo 6: Imported soil pile north of riding ring.



Earth Systems

Site Photographs

APN 163-240-001 - Horseshoe Lake Park
Southwest Corner of Lakeview Avenue and Studio Place
Jurupa Valley, Riverside County, California

Appendix C

Agency Database Search Report



DATABASE REPORT

Project Property: *Horseshoe Lake Park
SWC Lakeview Ave/Studio Pl
Jurupa Valley CA 92509*

Project No: *302538-002*

Report Type: *Database Report*

Order No: *20190307211*

Requested by: *Earth Systems Pacific*

Date Completed: *March 11, 2019*

Environmental Risk Information Services

A division of Glacier Media Inc.

1.866.517.5204 | info@erisinfo.com | erisinfo.com

Table of Contents

Table of Contents.....	2
Executive Summary.....	3
Executive Summary: Report Summary.....	4
Executive Summary: Site Report Summary - Project Property.....	8
Executive Summary: Site Report Summary - Surrounding Properties.....	9
Executive Summary: Summary by Data Source.....	12
Map.....	16
Aerial.....	19
Topographic Map.....	20
Detail Report.....	21
Unplottable Summary.....	195
Unplottable Report.....	196
Appendix: Database Descriptions.....	201
Definitions.....	212

Notice: IMPORTANT LIMITATIONS and YOUR LIABILITY

Reliance on information in Report: This report DOES NOT replace a full Phase I Environmental Site Assessment but is solely intended to be used as database review of environmental records.

License for use of information in Report: No page of this report can be used without this cover page, this notice and the project property identifier. The information in Report(s) may not be modified or re-sold.

Your Liability for misuse: Using this Service and/or its reports in a manner contrary to this Notice or your agreement will be in breach of copyright and contract and ERIS may obtain damages for such mis-use, including damages caused to third parties, and gives ERIS the right to terminate your account, rescind your license to any previous reports and to bar you from future use of the Service.

No warranty of Accuracy or Liability for ERIS: The information contained in this report has been produced by ERIS Information Inc. ("ERIS") using various sources of information, including information provided by Federal and State government departments. The report applies only to the address and up to the date specified on the cover of this report, and any alterations or deviation from this description will require a new report. This report and the data contained herein does not purport to be and does not constitute a guarantee of the accuracy of the information contained herein and does not constitute a legal opinion nor medical advice. Although ERIS has endeavored to present you with information that is accurate, ERIS disclaims, any and all liability for any errors, omissions, or inaccuracies in such information and data, whether attributable to inadvertence, negligence or otherwise, and for any consequences arising therefrom. Liability on the part of ERIS is limited to the monetary value paid for this report.

Trademark and Copyright: You may not use the ERIS trademarks or attribute any work to ERIS other than as outlined above. This Service and Report(s) are protected by copyright owned by ERIS Information Inc. Copyright in data used in the Service or Report(s) (the "Data") is owned by ERIS or its licensors. The Service, Report(s) and Data may not be copied or reproduced in whole or in any substantial part without prior written consent of ERIS.

Executive Summary

Property Information:

Project Property: *Horseshoe Lake Park
SWC Lakeview Ave/Studio Pl Jurupa Valley CA 92509*

Project No: *302538-002*

Coordinates:

Latitude:	<i>33.970245</i>
Longitude:	<i>-117.476295</i>
UTM Northing:	<i>3,758,958.98</i>
UTM Easting:	<i>455,999.64</i>
UTM Zone:	<i>UTM Zone 11S</i>

Elevation: *718 FT*

Order Information:

Order No: *20190307211*

Date Requested: *March 7, 2019*

Requested by: *Earth Systems Pacific*

Report Type: *Database Report*

Historicals/Products:

Executive Summary: Report Summary

Database	Searched	Search Radius	Project Property	Within 0.12mi	.125mi to 0.25mi	0.25mi to 0.50mi	0.50mi to 1.00mi	Total
<u>Standard Environmental Records</u>								
Federal								
NPL	Y	1	0	0	0	0	1	1
PROPOSED NPL	Y	1	0	0	0	0	0	0
DELETED NPL	Y	.5	0	0	0	0	-	0
SEMS	Y	.5	0	0	0	0	-	0
ODI	Y	.5	0	0	0	0	-	0
SEMS ARCHIVE	Y	.5	0	0	0	0	-	0
CERCLIS	Y	.5	0	0	0	0	-	0
IODI	Y	.5	0	0	0	0	-	0
CERCLIS NFRAP	Y	.5	0	0	0	0	-	0
CERCLIS LIENS	Y	PO	0	-	-	-	-	0
RCRA CORRACTS	Y	1	0	0	0	0	0	0
RCRA TSD	Y	.5	0	0	0	0	-	0
RCRA LQG	Y	.25	0	0	0	-	-	0
RCRA SQG	Y	.25	0	0	1	-	-	1
RCRA CESQG	Y	.25	0	0	0	-	-	0
RCRA NON GEN	Y	.25	0	0	1	-	-	1
FED ENG	Y	.5	0	0	0	0	-	0
FED INST	Y	.5	0	0	0	0	-	0
ERNS 1982 TO 1986	Y	PO	0	-	-	-	-	0
ERNS 1987 TO 1989	Y	PO	0	-	-	-	-	0
ERNS	Y	PO	0	-	-	-	-	0
FED BROWNFIELDS	Y	.5	0	0	0	0	-	0
FEMA UST	Y	.25	0	0	0	-	-	0
SEMS LIEN	Y	PO	0	-	-	-	-	0
SUPERFUND ROD	Y	1	0	0	0	0	0	0
State								
RESPONSE	Y	1	0	0	0	0	0	0

Database	Searched	Search Radius	Project Property	Within 0.12mi	.125mi to 0.25mi	0.25mi to 0.50mi	0.50mi to 1.00mi	Total
ENVIROSTOR	Y	1	0	0	0	0	5	5
DELISTED ENVS	Y	1	0	0	0	0	0	0
SWF/LF	Y	.5	0	0	0	0	-	0
HWP	Y	1	0	0	0	0	0	0
LDS	Y	.5	0	0	0	1	-	1
SWAT	Y	.5	0	0	0	0	-	0
LUST	Y	.5	0	0	0	5	-	5
DELISTED LST	Y	.5	0	0	0	0	-	0
UST	Y	.25	0	0	0	-	-	0
SWRCB SWF	Y	.5	0	0	0	0	-	0
UST CLOSURE	Y	.5	0	0	0	0	-	0
HHSS	Y	.25	0	0	0	-	-	0
AST	Y	.25	0	0	0	-	-	0
DELISTED TNK	Y	.25	0	0	0	-	-	0
CERS TANK	Y	.25	0	0	0	-	-	0
LUR	Y	.5	0	0	0	0	-	0
HLUR	Y	.5	0	0	0	0	-	0
DEED	Y	.5	0	0	0	0	-	0
VCP	Y	.5	0	0	0	0	-	0
CLEANUP SITES	Y	.5	0	0	0	1	-	1
DELISTED CTNK	Y	.25	0	0	0	-	-	0
HIST TANK	Y	.25	0	0	0	-	-	0
Tribal								
INDIAN LUST	Y	.5	0	0	0	0	-	0
INDIAN UST	Y	.25	0	0	0	-	-	0
DELISTED ILST	Y	.5	0	0	0	0	-	0
DELISTED IUST	Y	.25	0	0	0	-	-	0
County								
DELISTED COUNTY	Y	.25	0	0	0	-	-	0
UST CLEANUP	Y	.5	0	0	0	0	-	0
RIVERSIDE LOP	Y	.5	0	0	0	4	-	4
UST RIVERSIDE	Y	.25	0	0	0	-	-	0
MAHER SF	Y	.5	0	0	0	0	-	0
<u>Additional Environmental Records</u>								
Federal								
FINDS/FRS	Y	PO	0	-	-	-	-	0
TRIS	Y	PO	0	-	-	-	-	0
HMIRS	Y	.125	0	0	-	-	-	0
NCDL	Y	PO	0	-	-	-	-	0

Database	Searched	Search Radius	Project Property	Within 0.12mi	.125mi to 0.25mi	0.25mi to 0.50mi	0.50mi to 1.00mi	Total
TSCA	Y	.125	0	0	-	-	-	0
HIST TSCA	Y	.125	0	0	-	-	-	0
FTTS ADMIN	Y	PO	0	-	-	-	-	0
FTTS INSP	Y	PO	0	-	-	-	-	0
PRP	Y	PO	0	-	-	-	-	0
SCRD DRYCLEANER	Y	.5	0	0	0	0	-	0
ICIS	Y	PO	0	-	-	-	-	0
FED DRYCLEANERS	Y	.25	0	0	0	-	-	0
DELISTED FED DRY	Y	.25	0	0	0	-	-	0
FUDS	Y	1	0	0	0	0	0	0
MLTS	Y	PO	0	-	-	-	-	0
HIST MLTS	Y	PO	0	-	-	-	-	0
MINES	Y	.25	0	0	0	-	-	0
ALT FUELS	Y	.25	0	0	0	-	-	0
SSTS	Y	.25	0	0	0	-	-	0
PCB	Y	.5	0	0	0	0	-	0

State

DRYCLEANERS	Y	.25	0	0	0	-	-	0
DELISTED DRYCLEANERS	Y	.25	0	0	0	-	-	0
DRYC GRANT	Y	.25	0	0	0	-	-	0
HWSS CLEANUP	Y	.5	0	0	0	0	-	0
DTSC HWF	Y	.5	0	0	0	0	-	0
INSP COMP ENF	Y	1	0	0	0	0	0	0
SCH	Y	1	0	0	0	0	1	1
CHMIRS	Y	PO	0	1	-	-	-	1
HAZNET	Y	PO	0	1	-	-	-	1
HIST CHMIRS	Y	PO	0	-	-	-	-	0
HIST MANIFEST	Y	PO	0	-	-	-	-	0
HIST CORTESE	Y	.5	0	0	0	0	-	0
CDO/CAO	Y	.5	0	0	0	0	-	0
CERS HAZ	Y	.125	0	0	-	-	-	0
DELISTED HAZ	Y	.5	0	0	0	0	-	0
WASTE DISCHG	Y	.25	0	0	0	-	-	0
EMISSIONS	Y	.25	0	0	0	-	-	0
CDL	Y	.125	0	3	-	-	-	3

Tribal

No Tribal additional environmental record sources available for this State.

County

RIVERSIDE HWG	Y	.125	0	0	-	-	-	0
RIVERSIDE HZH	Y	.125	0	0	-	-	-	0

<i>Database</i>	<i>Searched</i>	<i>Search Radius</i>	<i>Project Property</i>	<i>Within 0.12mi</i>	<i>.125mi to 0.25mi</i>	<i>0.25mi to 0.50mi</i>	<i>0.50mi to 1.00mi</i>	<i>Total</i>
<hr/>								
	<i>Total:</i>		0	5	2	11	7	25

** PO – Property Only*

** 'Property and adjoining properties' database search radii are set at 0.25 miles.*

Executive Summary: Site Report Summary - Project Property

<i>Map Key</i>	<i>DB</i>	<i>Company/Site Name</i>	<i>Address</i>	<i>Direction</i>	<i>Distance (mi/ft)</i>	<i>Elev Diff (ft)</i>	<i>Page Number</i>
--------------------	-----------	--------------------------	----------------	------------------	-----------------------------	---------------------------	------------------------

No records found in the selected databases for the project property.

Executive Summary: Site Report Summary - Surrounding Properties

Map Key	DB	Company/Site Name	Address	Direction	Distance (mi/ft)	Elev Diff (ft)	Page Number
1	HAZNET	LIFEHOUSE RIVERSIDE OPERATIONS LLC DBA RIVERSIDE HEALTHCARE CENTER	8781 LAKEVIEW AVE RIVERSIDE CA 92509	NNE	0.01 / 48.10	0	21
2	CHMIRS	RIVERSIDE CO FD	KELSEY & 65TH ST DRY POND PEDLEY CA 92509	WNW	0.01 / 57.99	-1	21
3	CDL		8615 LAKEVIEW AVE PEDLEY CA 92509	ESE	0.08 / 417.53	3	21
4	CDL		9005 KENNEDY ST PEDLEY CA 92509	WSW	0.11 / 596.43	-4	22
5	CDL		8837 63RD PEDLEY CA 92509	N	0.12 / 648.64	2	22
6	RCRA NON GEN	ARTISTIC MAINTENANCE INC	8675 63RD ST RIVERSIDE CA 92509-6010 <i>EPA Handler ID: CAL000323779</i>	NNE	0.21 / 1,086.64	8	22
7	RCRA SQG	WHEELER PAVING, INC.	8432 63RD AVE RIVERSIDE CA 92509 <i>EPA Handler ID: CAR000281303</i>	ENE	0.23 / 1,230.04	15	23
8	RIVERSIDE LOP	Circle K #339	8899 Limonite Ave Pedley CA <i>Site ID Status Desc: 89927 </i>	N	0.28 / 1,490.32	-2	24
9	LUST	CIRCLE K #0339	8899 LIMONITE AVE PEDLEY CA 92509 <i>Global ID Status Status Date: T0606500157 Open - Site Assessment 2007-07-18 00:00:00</i>	N	0.29 / 1,533.79	-1	24
10	LUST	DESERT PETROLEUM	8799 LIMONITE AVE PEDLEY CA 92509 <i>Global ID Status Status Date: T0606500018 Completed - Case Closed 1996-11-08 00:00:00</i>	N	0.29 / 1,534.95	4	28
11	RIVERSIDE LOP	Desert Petroleum	8799 Limonite Ave Pedley CA <i>Site ID Status Desc: 89203 </i>	N	0.30 / 1,608.65	10	29
12	LUST	McDonalds (former service station)	8875 Limonite Pedley CA 92509	N	0.31 / 1,630.42	1	30

Map Key	DB	Company/Site Name	Address	Direction	Distance (mi/ft)	Elev Diff (ft)	Page Number
Global ID / Status / Status Date: T10000002231 Open - Site Assessment 2009-11-02 00:00:00							
13	CLEANUP SITES	RIVERSIDE SAND CO. DISPOSAL	6800 VAN BUREN RIVERSIDE CA	ESE	0.33 / 1,750.76	5	33
13	LDS	RIVERSIDE SAND CO. DISPOSAL	6800 VAN BUREN RIVERSIDE CA	ESE	0.33 / 1,750.76	5	34
14	RIVERSIDE LOP	Marshman's Service	8665 Limonite Ave Riverside CA	NNE	0.34 / 1,803.86	23	34
Site ID / Status Desc: 9914962							
15	LUST	MARSHMAN'S SERVICE	8665 LIMONITE AVE RIVERSIDE CA 92509	NNE	0.35 / 1,833.93	24	34
Global ID / Status / Status Date: T0606500577 Completed - Case Closed 2015-02-10 00:00:00							
16	LUST	RVSD CO PEDLEY ROAD YARD	6851 VAN BUREN BLVD PEDLEY CA 92509	ESE	0.49 / 2,592.20	-14	36
Global ID / Status / Status Date: T0606500299 Completed - Case Closed 1996-06-25 00:00:00							
17	RIVERSIDE LOP	Rvsd Co Road Yard	6851 Van Buren Blvd Pedley CA	ESE	0.49 / 2,611.07	-2	37
Site ID / Status Desc: 92958 CLOSED/ACTION COMPLETED							
18	ENVIROSTOR	US PIPE AND FOUNDRY COMPANY	6501 CLAY STREET RIVERSIDE CA 92509	E	0.54 / 2,834.67	40	37
Estor/EPA ID / Cleanup Status: 33330021 REFER: RWQCB AS OF 10/25/1994							
19	ENVIROSTOR	RIVERSIDE NEIGHBORHOOD EVALUATION	EAST OF CREST AVENUE, NORTH OF MANDALAY COURT AND MANITOBA PLACE, AND EAST OF THE NORTHERN EXTENSION OF KEATING DRIVE RIVERSIDE CA 92503	SSE	0.81 / 4,264.51	26	38
Estor/EPA ID / Cleanup Status: 60002460 ACTIVE AS OF 12/12/2016							
20	NPL	STRINGFELLOW	3490 PYRITE ST MIRA LOMA CA 91752	NW	0.87 / 4,578.84	-15	40
Site EPA ID: CAT080012826							
21	ENVIROSTOR	ARLANZA NEIGHBORHOOD RESIDENCE	9595 MANITOBA PLACE RIVERSIDE CA 92503	SSE	0.87 / 4,592.16	28	40
Estor/EPA ID / Cleanup Status: 60002743 ACTIVE AS OF 10/30/2018							
22	ENVIROSTOR	RIVERSIDE AGRICULTURAL PARK	7020 CREST AVENUE RIVERSIDE CA 92503	SSE	0.88 / 4,622.98	21	41
Estor/EPA ID / Cleanup Status: 33490087 CERTIFIED AS OF 5/20/2014							
23	ENVIROSTOR	ELEMENTARY SCHOOL NO. 17	FELSPAR/58TH STREET RIVERSIDE CA 92509	NNW	0.89 / 4,683.16	-15	192

<i>Map Key</i>	<i>DB</i>	<i>Company/Site Name</i>	<i>Address</i>	<i>Direction</i>	<i>Distance (mi/ft)</i>	<i>Elev Diff (ft)</i>	<i>Page Number</i>
<i>Estor/EPA ID Cleanup Status:</i> 33010044 NO ACTION REQUIRED AS OF 9/24/2001							
23	SCH	ELEMENTARY SCHOOL NO. 17	FELSPAR/58TH STREET RIVERSIDE CA 92509	NNW	0.89 / 4,683.16	-15	193
<i>Estor/EPA ID Cleanup Status:</i> 33010044 NO ACTION REQUIRED AS OF 9/24/2001							

Executive Summary: Summary by Data Source

Standard

Federal

NPL - National Priority List

A search of the NPL database, dated Dec 12, 2018 has found that there are 1 NPL site(s) within approximately 1.00 miles of the project property.

<u>Lower Elevation</u>	<u>Address</u>	<u>Direction</u>	<u>Distance (mi/ft)</u>	<u>Map Key</u>
STRINGFELLOW	3490 PYRITE ST MIRA LOMA CA 91752	NW	0.87 / 4,578.84	20
<i>Site EPA ID: CAT080012826</i>				

RCRA SQG - RCRA Small Quantity Generators List

A search of the RCRA SQG database, dated Dec 17, 2018 has found that there are 1 RCRA SQG site(s) within approximately 0.25 miles of the project property.

<u>Equal/Higher Elevation</u>	<u>Address</u>	<u>Direction</u>	<u>Distance (mi/ft)</u>	<u>Map Key</u>
WHEELER PAVING, INC.	8432 63RD AVE RIVERSIDE CA 92509	ENE	0.23 / 1,230.04	7
<i>EPA Handler ID: CAR000281303</i>				

RCRA NON GEN - RCRA Non-Generators

A search of the RCRA NON GEN database, dated Dec 17, 2018 has found that there are 1 RCRA NON GEN site(s) within approximately 0.25 miles of the project property.

<u>Equal/Higher Elevation</u>	<u>Address</u>	<u>Direction</u>	<u>Distance (mi/ft)</u>	<u>Map Key</u>
ARTISTIC MAINTENANCE INC	8675 63RD ST RIVERSIDE CA 92509-6010	NNE	0.21 / 1,086.64	6
<i>EPA Handler ID: CAL000323779</i>				

State

ENVIROSTOR - EnviroStor Database

A search of the ENVIROSTOR database, dated Dec 20, 2018 has found that there are 5 ENVIROSTOR site(s) within approximately 1.00 miles of the project property.

<u>Equal/Higher Elevation</u>	<u>Address</u>	<u>Direction</u>	<u>Distance (mi/ft)</u>	<u>Map Key</u>
US PIPE AND FOUNDRY COMPANY	6501 CLAY STREET RIVERSIDE CA 92509	E	0.54 / 2,834.67	18
<i>Estor/EPA ID Cleanup Status: 33330021 REFER: RWQCB AS OF 10/25/1994</i>				
RIVERSIDE NEIGHBORHOOD EVALUATION	EAST OF CREST AVENUE, NORTH OF MANDALAY COURT AND MANITOBA PLACE, AND EAST OF	SSE	0.81 / 4,264.51	19

<u>Equal/Higher Elevation</u>	<u>Address</u>	<u>Direction</u>	<u>Distance (mi/ft)</u>	<u>Map Key</u>
	THE NORTHERN EXTENSION OF KEATING DRIVE RIVERSIDE CA 92503 <i>Estor/EPA ID Cleanup Status: 60002460 ACTIVE AS OF 12/12/2016</i>			
ARLANZA NEIGHBORHOOD RESIDENCE	9595 MANITOBA PLACE RIVERSIDE CA 92503	SSE	0.87 / 4,592.16	21
	<i>Estor/EPA ID Cleanup Status: 60002743 ACTIVE AS OF 10/30/2018</i>			
RIVERSIDE AGRICULTURAL PARK	7020 CREST AVENUE RIVERSIDE CA 92503	SSE	0.88 / 4,622.98	22
	<i>Estor/EPA ID Cleanup Status: 33490087 CERTIFIED AS OF 5/20/2014</i>			
<u>Lower Elevation</u>	<u>Address</u>	<u>Direction</u>	<u>Distance (mi/ft)</u>	<u>Map Key</u>
ELEMENTARY SCHOOL NO. 17	FELSPAR/58TH STREET RIVERSIDE CA 92509	NNW	0.89 / 4,683.16	23
	<i>Estor/EPA ID Cleanup Status: 33010044 NO ACTION REQUIRED AS OF 9/24/2001</i>			

LDS - Land Disposal Sites

A search of the LDS database, dated Nov 30, 2018 has found that there are 1 LDS site(s) within approximately 0.50 miles of the project property.

<u>Equal/Higher Elevation</u>	<u>Address</u>	<u>Direction</u>	<u>Distance (mi/ft)</u>	<u>Map Key</u>
RIVERSIDE SAND CO. DISPOSAL	6800 VAN BUREN RIVERSIDE CA	ESE	0.33 / 1,750.76	13

LUST - Leaking Underground Fuel Tank Reports

A search of the LUST database, dated Nov 30, 2018 has found that there are 5 LUST site(s) within approximately 0.50 miles of the project property.

<u>Equal/Higher Elevation</u>	<u>Address</u>	<u>Direction</u>	<u>Distance (mi/ft)</u>	<u>Map Key</u>
DESERT PETROLEUM	8799 LIMONITE AVE PEDLEY CA 92509	N	0.29 / 1,534.95	10
	<i>Global ID Status Status Date: T0606500018 Completed - Case Closed 1996-11-08 00:00:00</i>			
McDonalds (former service station)	8875 Limonite Pedley CA 92509	N	0.31 / 1,630.42	12
	<i>Global ID Status Status Date: T10000002231 Open - Site Assessment 2009-11-02 00:00:00</i>			
MARSHMAN'S SERVICE	8665 LIMONITE AVE RIVERSIDE CA 92509	NNE	0.35 / 1,833.93	15
	<i>Global ID Status Status Date: T0606500577 Completed - Case Closed 2015-02-10 00:00:00</i>			
<u>Lower Elevation</u>	<u>Address</u>	<u>Direction</u>	<u>Distance (mi/ft)</u>	<u>Map Key</u>
CIRCLE K #0339	8899 LIMONITE AVE PEDLEY CA 92509	N	0.29 / 1,533.79	9

<u>Lower Elevation</u>	<u>Address</u>	<u>Direction</u>	<u>Distance (mi/ft)</u>	<u>Map Key</u>
Global ID Status Status Date: T0606500157 Open - Site Assessment 2007-07-18 00:00:00				
RVSD CO PEDLEY ROAD YARD	6851 VAN BUREN BLVD PEDLEY CA 92509	ESE	0.49 / 2,592.20	16
Global ID Status Status Date: T0606500299 Completed - Case Closed 1996-06-25 00:00:00				

CLEANUP SITES - GeoTracker Cleanup Sites Data

A search of the CLEANUP SITES database, dated Nov 30, 2018 has found that there are 1 CLEANUP SITES site(s) within approximately 0.50 miles of the project property.

<u>Equal/Higher Elevation</u>	<u>Address</u>	<u>Direction</u>	<u>Distance (mi/ft)</u>	<u>Map Key</u>
RIVERSIDE SAND CO. DISPOSAL	6800 VAN BUREN RIVERSIDE CA	ESE	0.33 / 1,750.76	13

County

RIVERSIDE LOP - Riverside County - Local Oversight Program List

A search of the RIVERSIDE LOP database, dated Feb 8, 2019 has found that there are 4 RIVERSIDE LOP site(s) within approximately 0.50 miles of the project property.

<u>Equal/Higher Elevation</u>	<u>Address</u>	<u>Direction</u>	<u>Distance (mi/ft)</u>	<u>Map Key</u>
Desert Petroleum	8799 Limonite Ave Pedley CA	N	0.30 / 1,608.65	11
Site ID Status Desc: 89203				
Marshman's Service	8665 Limonite Ave Riverside CA	NNE	0.34 / 1,803.86	14
Site ID Status Desc: 9914962				
<u>Lower Elevation</u>	<u>Address</u>	<u>Direction</u>	<u>Distance (mi/ft)</u>	<u>Map Key</u>
Circle K #339	8899 Limonite Ave Pedley CA	N	0.28 / 1,490.32	8
Site ID Status Desc: 89927				
Rvsvd Co Road Yard	6851 Van Buren Blvd Pedley CA	ESE	0.49 / 2,611.07	17
Site ID Status Desc: 92958 CLOSED/ACTION COMPLETED				

Non Standard

State

SCH - School Property Evaluation Program Sites

A search of the SCH database, dated Dec 20, 2018 has found that there are 1 SCH site(s) within approximately 1.00 miles of the project property.

<u>Lower Elevation</u>	<u>Address</u>	<u>Direction</u>	<u>Distance (mi/ft)</u>	<u>Map Key</u>
ELEMENTARY SCHOOL NO. 17	FELSPAR/58TH STREET RIVERSIDE CA 92509	NNW	0.89 / 4,683.16	23

Estor/EPA ID | Cleanup Status: 33010044 | NO ACTION REQUIRED AS OF 9/24/2001

CHMIRS - California Hazardous Material Incident Report System (CHMIRS)

A search of the CHMIRS database, dated Jun 19, 2018 has found that there are 1 CHMIRS site(s) within approximately 0.02 miles of the project property.

<u>Lower Elevation</u>	<u>Address</u>	<u>Direction</u>	<u>Distance (mi/ft)</u>	<u>Map Key</u>
RIVERSIDE CO FD	KELSEY & 65TH ST DRY POND PEDLEY CA 92509	WNW	0.01 / 57.99	2

HAZNET - Hazardous Waste Manifest Data

A search of the HAZNET database, dated Oct 24, 2016 has found that there are 1 HAZNET site(s) within approximately 0.02 miles of the project property.

<u>Equal/Higher Elevation</u>	<u>Address</u>	<u>Direction</u>	<u>Distance (mi/ft)</u>	<u>Map Key</u>
LIFEHOUSE RIVERSIDE OPERATIONS LLC DBA RIVERSIDE HEALTHCARE CENTER	8781 LAKEVIEW AVE RIVERSIDE CA 92509	NNE	0.01 / 48.10	1

CDL - Clandestine Drug Lab Sites

A search of the CDL database, dated Dec 31, 2017 has found that there are 3 CDL site(s) within approximately 0.12 miles of the project property.

<u>Equal/Higher Elevation</u>	<u>Address</u>	<u>Direction</u>	<u>Distance (mi/ft)</u>	<u>Map Key</u>
	8615 LAKEVIEW AVE PEDLEY CA 92509	ESE	0.08 / 417.53	3
	8837 63RD PEDLEY CA 92509	N	0.12 / 648.64	5

<u>Lower Elevation</u>	<u>Address</u>	<u>Direction</u>	<u>Distance (mi/ft)</u>	<u>Map Key</u>
	9005 KENNEDY ST PEDLEY CA 92509	WSW	0.11 / 596.43	4

117°29'30"W

117°28'30"W

117°28'W

117°27'30"W

33°59'N

33°59'N

33°58'30"N

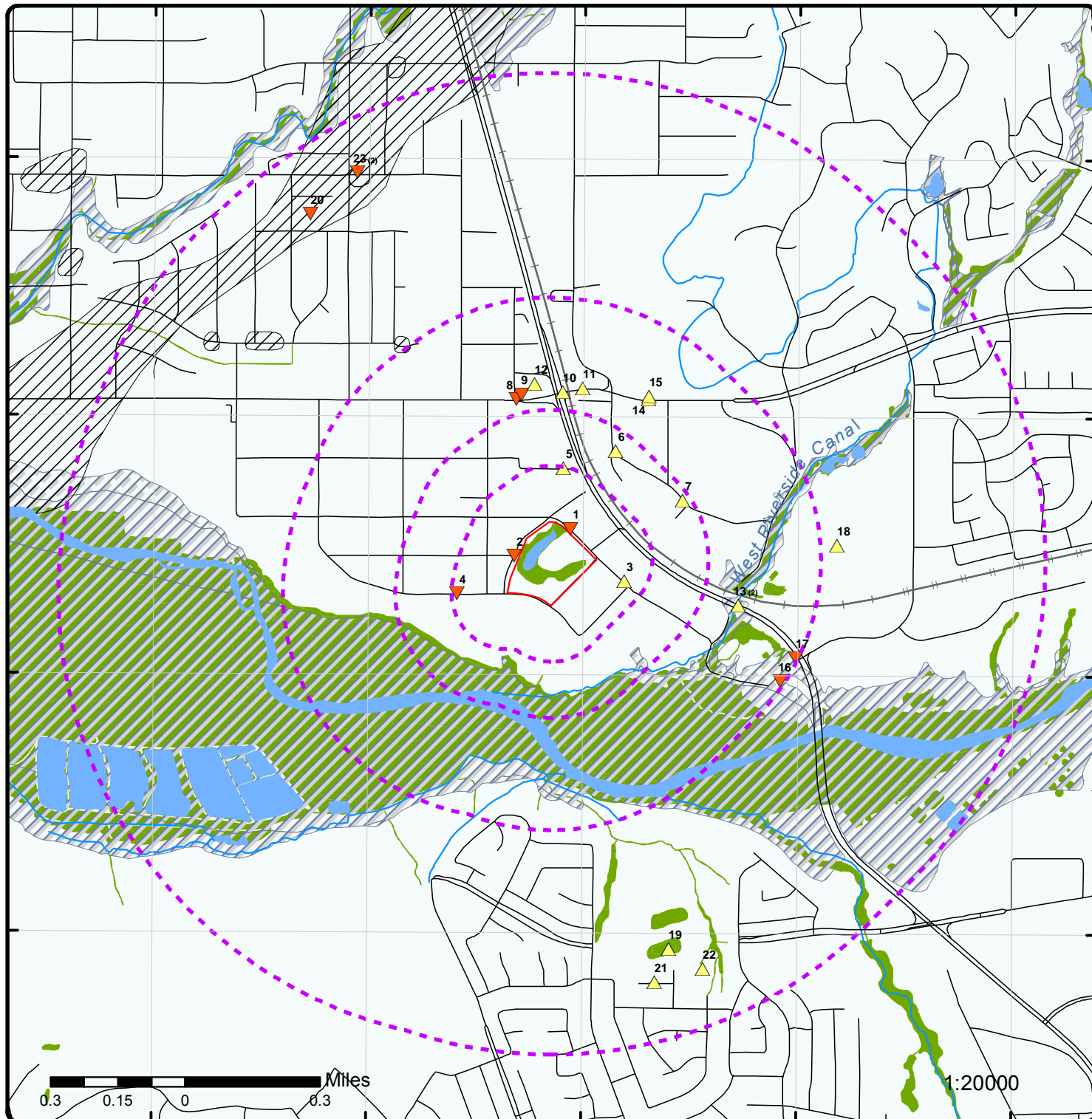
33°58'30"N

33°58'N

33°58'N

33°57'30"N

33°57'30"N



Map : 1 Mile Radius

Order No: 20190307211

Address: SWC Lakeview Ave/Studio Pl, Jurupa Valley, CA, 92509



Project Property	Rails	State Boundary	FWS Special Designation Areas
Buffer Outline	Major Highways	National Priority List Sites	State Brownfield Sites
Eris Sites with Higher Elevation	Major Highways Ramps	National Wetland	State Brownfield Areas
Eris Sites with Same Elevation	Major Roads	Indian Reserve Land	State Superfund Areas:Dept. of Defense
Eris Sites with Lower Elevation	Major Roads Ramps	Historic Fill	State Superfund Areas:NPL
Eris Sites with Unknown Elevation	Secondary Roads	100 Year Flood Zone	WQARF Areas
County Boundary	Secondary Roads Ramps	500 Year Flood Zone	Federal Lands: Dept. of Defense (owned/administered areas)
	Local Roads and Ramps		

117°29'W

117°28'30"W

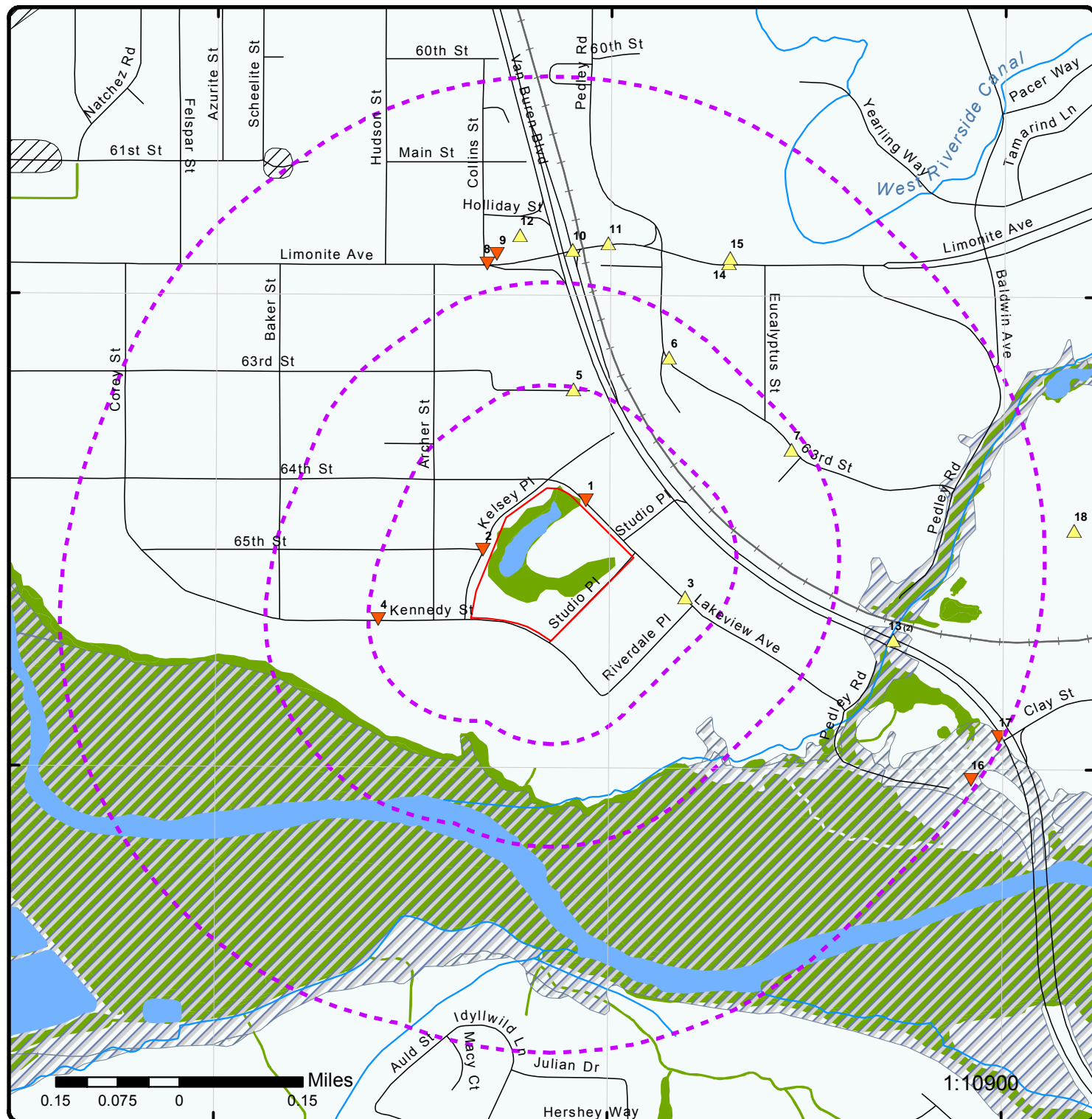
117°28'W

33°58'30"N

33°58'N

33°58'30"N

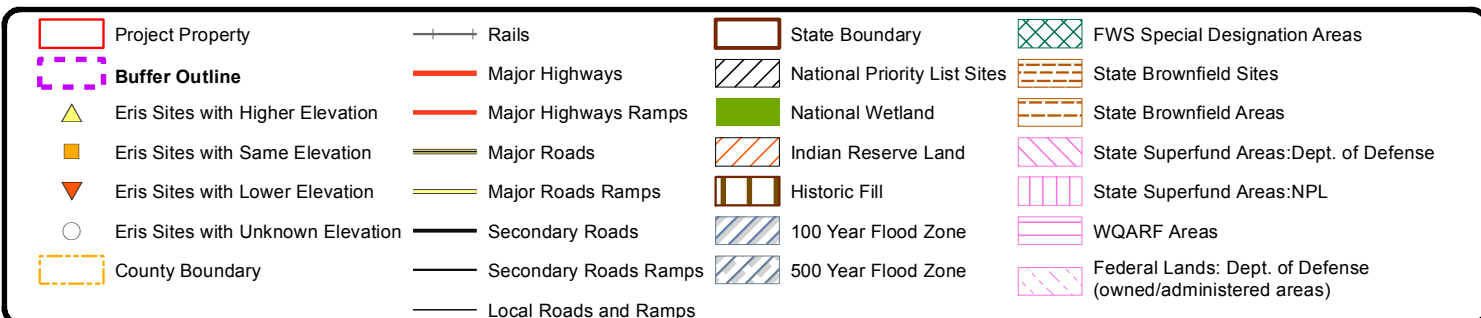
33°58'N

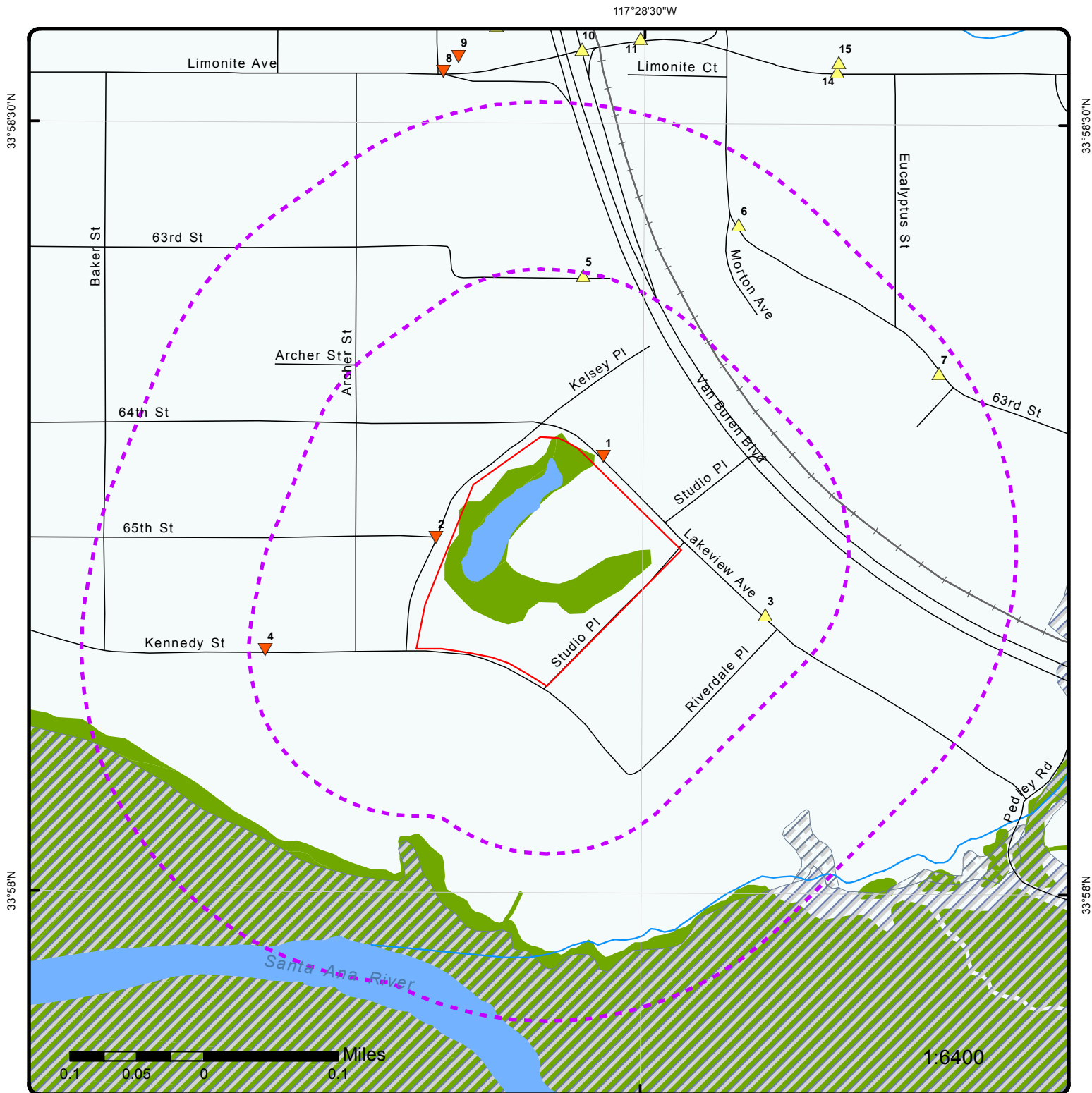


Map : 0.5 Mile Radius

Order No: 20190307211

Address: SWC Lakeview Ave/Studio Pl, Jurupa Valley, CA, 92509





Map : 0.25 Mile Radius

Order No: 20190307211

Address: SWC Lakeview Ave/Studio Pl, Jurupa Valley, CA, 92509



Project Property	Rails	State Boundary	FWS Special Designation Areas
Buffer Outline	Major Highways	National Priority List Sites	State Brownfield Sites
Eris Sites with Higher Elevation	Major Highways Ramps	National Wetland	State Brownfield Areas
Eris Sites with Same Elevation	Major Roads	Indian Reserve Land	State Superfund Areas:Dept. of Defense
Eris Sites with Lower Elevation	Major Roads Ramps	Historic Fill	State Superfund Areas:NPL
Eris Sites with Unknown Elevation	Secondary Roads	100 Year Flood Zone	WQARF Areas
County Boundary	Secondary Roads Ramps	500 Year Flood Zone	Federal Lands: Dept. of Defense (owned/administered areas)
	Local Roads and Ramps		



Aerial (2017)

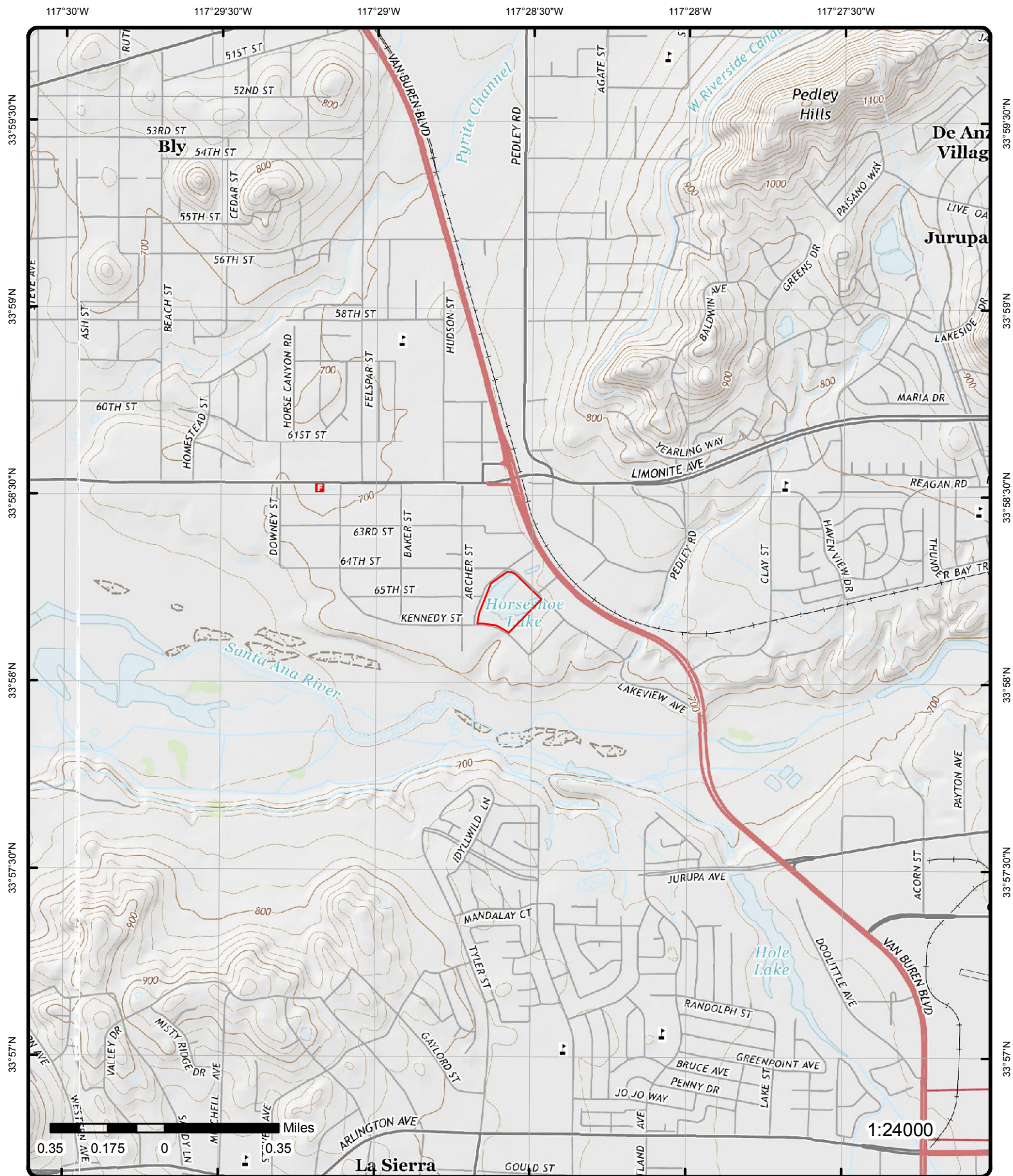
Address: SWC Lakeview Ave/Studio Pl, Jurupa Valley, CA, 92509

Source: ESRI World Imagery

Order No: 20190307211



© ERIS Information Inc.



Detail Report

Map Key	Number of Records	Direction	Distance (mi/ft)	Elev/Diff (ft)	Site	DB
1	1 of 1	NNE	0.01 / 48.10	717.70 / 0	LIFEHOUSE RIVERSIDE OPERATIONS LLC DBA RIVERSIDE HEALTHCARE CENTER 8781 LAKEVIEW AVE RIVERSIDE CA 92509	HAZNET
<div> <div> SIC Code: 8051,8052,8059 NAICS Code: 623311 EPA ID: CAL000404926 Create Date: 3/5/2015 Fac Act Ind: No Inact Date: 6/30/2015 County Code: 33 County Name: Riverside Mail Name: Mailing Addr 1: 8781 LAKEVIEW AVE Mailing Addr 2: Owner Fax: 3103489105 </div> <div> Mailing City: RIVERSIDE Mailing State: CA Mailing Zip: 92509 Region Code: 4 Owner Name: WITAGE HOLDINGS LLC Owner Addr 1: 300 CORPORATE POINTE STE 550 Owner Addr 2: Owner City: CULVER CITY Owner State: CA Owner Zip: 90230 Owner Phone: 3103371929 </div> </div>						
Contact Information -- Contact Name: OSCAR GARCIA Street Address 1: 8781 LAKEVIEW AVE Street Address 2: City: RIVERSIDE State: CA Zip: 92509 Phone: 9516851531 --						
2	1 of 1	WNW	0.01 / 57.99	716.86 / -1	RIVERSIDE CO FD KELSEY & 65TH ST DRY POND PEDLEY CA 92509	CHMIRS
<div> <div> ID: 5365 Control No: 5365 Year: 1994 </div> <div> Notified Date: 11/23/1994 Notified Date Time: 02:56:01 PM County: RIVERSIDE </div> </div>						
California Hazardous Material Incident Report System						
<div> <div> Contained: NO Substance: OIL/ PAINT Type: PETROLEUM Qty: Other: Measure: Amount: 15 GAL/ 10GAL Water: YES Water Way: Location: KELSEY & 65TH ST DRY POND Description: ILLEGALLY DUMPED </div> <div> Incident Date: 1105 11/23/94 Injuries?: NO Fatals?: NO Evacs?: NO Cleanup: CO HEALTH Site: OTHER City: PEDLEY County: RIVERSIDE Zip: 92509 </div> </div>						
3	1 of 1	ESE	0.08 / 417.53	721.07 / 3	8615 LAKEVIEW AVE PEDLEY CA 92509	CDL

Map Key	Number of Records	Direction	Distance (mi/ft)	Elev/Diff (ft)	Site	DB
Clue: Date: County: Lab Type: Lab Type Description:		2000-04-106 4/20/2000 RIVERSIDE L Illegal Drug Lab - location where an illegal drug lab was operated or drug lab equipment and/or materials were stored.				
4	1 of 1	WSW	0.11 / 596.43	713.73 / -4	9005 KENNEDY ST PEDLEY CA 92509	CDL
Clue: Date: County: Lab Type: Lab Type Description:		2005-07-005 7/6/2005 RIVERSIDE L Illegal Drug Lab - location where an illegal drug lab was operated or drug lab equipment and/or materials were stored.				
5	1 of 1	N	0.12 / 648.64	719.57 / 2	8837 63RD PEDLEY CA 92509	CDL
Clue: Date: County: Lab Type: Lab Type Description:		1997-06-006 6/4/1997 RIVERSIDE L Illegal Drug Lab - location where an illegal drug lab was operated or drug lab equipment and/or materials were stored.				
6	1 of 1	NNE	0.21 / 1,086.64	725.71 / 8	ARTISTIC MAINTENANCE INC 8675 63RD ST RIVERSIDE CA 92509-6010	RCRA NON GEN
EPA Handler ID: Gen Status Universe: Contact Name: Contact Address: Contact Phone No and Ext: Contact Email: Contact Country: County Name: EPA Region: Land Type: Receive Date:		CAL000323779 No Report STEPHANIE COFFELT 23676 BIRTCHE DR. , , LAKE FOREST , CA, 92630 , 949-581-9817 SCOFFELT@ARTISTICMAINTENANCE.COM RIVERSIDE 09 20070817				
<u>Violation/Evaluation Summary</u>						
Note:		NO RECORDS: As of Dec 2018, there are no Compliance Monitoring and Enforcement (violation) records associated with this facility (EPA ID).				
<u>Handler Summary</u>						
Importer Activity: Mixed Waste Generator: Transporter Activity: Transfer Facility: Onsite Burner Exemption: Furnace Exemption: Underground Injection Activity: Commercial TSD:		No No Yes No No No No No				

Map Key	Number of Records	Direction	Distance (mi/ft)	Elev/Diff (ft)	Site	DB
<hr/>						
Used Oil Transporter:	No					
Used Oil Transfer Facility:	No					
Used Oil Processor:	No					
Used Oil Refiner:	No					
Used Oil Burner:	No					
Used Oil Market Burner:	No					
Used Oil Spec Marketer:	No					
<hr/>						
<u>Hazardous Waste Handler Details</u>						
Sequence No:	1					
Receive Date:	20070817					
Handler Name:	ARTISTIC MAINTENANCE INC					
Generator Status Universe:	No Report					
Source Type:	Implementer					
<hr/>						
<u>Owner/Operator Details</u>						
Owner/Operator Ind:	Current Operator				Street No:	
Type:	Other				Street 1:	23676 BIRTCHER DR.
Name:	STEPHANIE COFFELT				Street 2:	
Date Became Current:					City:	LAKE FOREST
Date Ended Current:					State:	CA
Phone:	949-581-9817				Country:	
Source Type:	Implementer				Zip Code:	92630
<hr/>						
Owner/Operator Ind:	Current Owner				Street No:	
Type:	Other				Street 1:	23676 BIRTCHER DR
Name:	ARTISTIC MAINTENANCE INC				Street 2:	
Date Became Current:					City:	LAKE FOREST
Date Ended Current:					State:	CA
Phone:	949-581-9817				Country:	
Source Type:	Implementer				Zip Code:	92630-1769
<hr/>						
7	1 of 1	ENE	0.23 / 1,230.04	732.42 / 15	WHEELER PAVING, INC. 8432 63RD AVE RIVERSIDE CA 92509	RCRA SQG

EPA Handler ID: CAR000281303
Gen Status Universe: Small Quantity Generator
Contact Name: RICH WHEELER
Contact Address: 8432 , 63RD AVE , , RIVERSIDE , CA, 92509 , US
Contact Phone No and Ext: 951-685-7283
Contact Email: RICH@WHEELERPAVING.COM
Contact Country: US
County Name: RIVERSIDE
EPA Region: 09
Land Type: Private
Receive Date: 20180216

Violation/Evaluation Summary

Note: NO RECORDS: As of Dec 2018, there are no Compliance Monitoring and Enforcement (violation) records associated with this facility (EPA ID).

Handler Summary

Importer Activity: No
Mixed Waste Generator: No
Transporter Activity: No
Transfer Facility: No
Onsite Burner Exemption: No
Furnace Exemption: No

Map Key	Number of Records	Direction	Distance (mi/ft)	Elev/Diff (ft)	Site	DB
Underground Injection Activity:	No					
Commercial TSD:	No					
Used Oil Transporter:	No					
Used Oil Transfer Facility:	No					
Used Oil Processor:	No					
Used Oil Refiner:	No					
Used Oil Burner:	No					
Used Oil Market Burner:	No					
Used Oil Spec Marketer:	No					

Hazardous Waste Handler Details

Sequence No: 1
Receive Date: 20180216
Handler Name: WHEELER PAVING, INC.
Generator Status Universe: Small Quantity Generator
Source Type: Notification

Waste Code Details

Hazardous Waste Code: D001
Waste Code Description: IGNITABLE WASTE

Hazardous Waste Code: 221
Waste Code Description: Waste oil and mixed oil

Owner/Operator Details

Owner/Operator Ind:	Current Owner	Street No:	
Type:	Private	Street 1:	8432 63RD AVE
Name:	KIMBERLY WHEELER	Street 2:	
Date Became Current:	20180209	City:	RIVERSIDE
Date Ended Current:		State:	CA
Phone:	951-685-7283	Country:	US
Source Type:	Notification	Zip Code:	92509
Owner/Operator Ind:	Current Operator	Street No:	
Type:	Private	Street 1:	8432 63RD AVE
Name:	RICH WHEELER	Street 2:	
Date Became Current:	20180209	City:	RIVERSIDE
Date Ended Current:		State:	CA
Phone:	951-685-7283	Country:	US
Source Type:	Notification	Zip Code:	92509

<u>8</u>	1 of 1	N	0.28 / 1,490.32	715.99 / -2	Circle K #339 8899 Limonite Ave Pedley CA	RIVERSIDE LOP
Site ID:	89927	Closed Code:	R			
Status Code:	0	Closed Desc:	Case referred to RWQCB or oversight			
Status Desc:		Employee:	Bunchek			
Case Type Code:	G					
Case Type Desc:	GROUNDWATER IS IMPACTED					

<u>9</u>	1 of 1	N	0.29 / 1,533.79	716.49 / -1	CIRCLE K #0339 8899 LIMONITE AVE PEDLEY CA 92509	LUST
Global ID:	T0606500157	CUF Case:	NO			
Case Type:	LUST Cleanup Site	Begin Date:	1989-01-04 00:00:00			
Status:	Open - Site Assessment	How Discovered:	Other Means			
Status Date:	2007-07-18 00:00:00	Stop Method:	Close and Remove Tank			
RB Case No:	083301335T	County:	Riverside			

Map Key	Number of Records	Direction	Distance (mi/ft)	Elev/Diff (ft)	Site	DB
<hr/>						
LOC Case No:	89927			Latitude:	33.9757205655746	
Lead Agency:	SANTA ANA RWQCB (REGION 8)			Longitude:	-117.477398549668	
Case Worker:	CAB			File Location:	Regional Board	
Local Agency:	RIVERSIDE COUNTY LOP					
Potential Cont of Concern:	Gasoline					
Potential Media Affected:	Aquifer used for drinking water supply					
How Discovered Description:						
Stop Description:						
Cal Water Watershed Name:	Santa Ana River - Middle Santa Ana River - Chino (Split) (801.21)					
DWR Groundwater Subbasin:	Upper Santa Ana Valley - Chino (8-002.01)					
Site History:						

Status History

Status:	Open - Site Assessment	Status Date:	2007-07-18 00:00:00
Status:	Open - Site Assessment	Status Date:	2003-05-29 00:00:00
Status:	Open - Site Assessment	Status Date:	1990-07-02 00:00:00
Status:	Open - Site Assessment	Status Date:	1990-02-02 00:00:00
Status:	Open - Site Assessment	Status Date:	1989-10-16 00:00:00
Status:	Open - Case Begin Date	Status Date:	1989-01-04 00:00:00

Activities

Action Type:	RESPONSE
Action:	Monitoring Report - Semi-Annually
Date:	2018-09-17 00:00:00
Action Type:	RESPONSE
Action:	Other Report / Document
Date:	2018-04-26 00:00:00
Action Type:	RESPONSE
Action:	Email Correspondence
Date:	2018-04-05 00:00:00
Action Type:	ENFORCEMENT
Action:	Staff Letter
Date:	2017-07-18 00:00:00
Action Type:	ENFORCEMENT
Action:	Site Visit / Inspection / Sampling
Date:	2017-07-11 00:00:00
Action Type:	RESPONSE
Action:	Verbal Communication
Date:	2016-08-03 00:00:00
Action Type:	ENFORCEMENT
Action:	Email Correspondence
Date:	2015-10-13 00:00:00
Action Type:	ENFORCEMENT
Action:	Email Correspondence
Date:	2015-07-22 00:00:00
Action Type:	RESPONSE
Action:	Request for Closure - Regulator Responded
Date:	2014-08-21 00:00:00
Action Type:	ENFORCEMENT
Action:	Site Visit / Inspection / Sampling

Map Key	Number of Records	Direction	Distance (mi/ft)	Elev/Diff (ft)	Site	DB
Date:		2013-12-31 00:00:00				
Action Type:		ENFORCEMENT				
Action:		Technical Correspondence / Assistance / Other				
Date:		2012-12-12 00:00:00				
Action Type:		ENFORCEMENT				
Action:		Technical Correspondence / Assistance / Other				
Date:		2012-02-16 00:00:00				
Action Type:		ENFORCEMENT				
Action:		Site Visit / Inspection / Sampling				
Date:		2011-04-13 00:00:00				
Action Type:		ENFORCEMENT				
Action:		Technical Correspondence / Assistance / Other				
Date:		2010-11-05 00:00:00				
Action Type:		ENFORCEMENT				
Action:		Site Visit / Inspection / Sampling				
Date:		2010-07-30 00:00:00				
Action Type:		ENFORCEMENT				
Action:		Staff Letter				
Date:		2010-07-01 00:00:00				
Action Type:		ENFORCEMENT				
Action:		Preparation of Agenda Item				
Date:		2010-04-30 00:00:00				
Action Type:		ENFORCEMENT				
Action:		Staff Letter				
Date:		2010-04-12 00:00:00				
Action Type:		RESPONSE				
Action:		Soil and Water Investigation Report				
Date:		2010-02-02 00:00:00				
Action Type:		ENFORCEMENT				
Action:		Staff Letter				
Date:		2009-11-30 00:00:00				
Action Type:		ENFORCEMENT				
Action:		Meeting				
Date:		2009-10-28 00:00:00				
Action Type:		RESPONSE				
Action:		Soil and Water Investigation Workplan				
Date:		2009-09-30 00:00:00				
Action Type:		ENFORCEMENT				
Action:		13267 Requirement				
Date:		2009-08-28 00:00:00				
Action Type:		ENFORCEMENT				
Action:		Technical Correspondence / Assistance / Other				
Date:		2009-04-30 00:00:00				
Action Type:		RESPONSE				
Action:		Soil and Water Investigation Workplan				
Date:		2009-04-30 00:00:00				
Action Type:		ENFORCEMENT				
Action:		Verbal Enforcement				
Date:		2009-04-03 00:00:00				
Action Type:		ENFORCEMENT				
Action:		Meeting				
Date:		2009-01-26 00:00:00				

Map Key	Number of Records	Direction	Distance (mi/ft)	Elev/Diff (ft)	Site	DB
Action Type: Action: Date:		RESPONSE Correspondence 2009-01-18 00:00:00				
Action Type: Action: Date:		ENFORCEMENT Verbal Enforcement 2009-01-08 00:00:00				
Action Type: Action: Date:		ENFORCEMENT Site Visit / Inspection / Sampling 2008-09-26 00:00:00				
Action Type: Action: Date:		ENFORCEMENT Verbal Enforcement 2008-08-25 00:00:00				
Action Type: Action: Date:		RESPONSE Monitoring Report - Quarterly 2008-07-30 00:00:00				
Action Type: Action: Date:		RESPONSE Soil and Water Investigation Workplan 2008-07-16 00:00:00				
Action Type: Action: Date:		ENFORCEMENT Staff Letter 2008-05-12 00:00:00				
Action Type: Action: Date:		RESPONSE Monitoring Report - Quarterly 2008-04-30 00:00:00				
Action Type: Action: Date:		RESPONSE Monitoring Report - Quarterly 2008-01-30 00:00:00				
Action Type: Action: Date:		ENFORCEMENT * No Action 2007-11-13 00:00:00				
Action Type: Action: Date:		RESPONSE Well Installation Report 2007-09-30 00:00:00				
Action Type: Action: Date:		RESPONSE Soil and Water Investigation Workplan 2007-07-30 00:00:00				
Action Type: Action: Date:		ENFORCEMENT Verbal Communication 2007-07-20 00:00:00				
Action Type: Action: Date:		RESPONSE Monitoring Report - Quarterly 2007-01-30 00:00:00				
Action Type: Action: Date:		ENFORCEMENT Site Visit / Inspection / Sampling 2006-12-27 00:00:00				
Action Type: Action: Date:		ENFORCEMENT Staff Letter 2006-12-04 00:00:00				
Action Type: Action: Date:		RESPONSE Unknown 2006-08-07 00:00:00				

Map Key	Number of Records	Direction	Distance (mi/ft)	Elev/Diff (ft)	Site	DB
<hr/>						
Action Type:		ENFORCEMENT				
Action:		* Historical Enforcement				
Date:		2005-12-13 00:00:00				
Action Type:		RESPONSE				
Action:		Soil and Water Investigation Report				
Date:		2003-09-30 00:00:00				
Action Type:		ENFORCEMENT				
Action:		* Historical Enforcement				
Date:		2003-09-05 00:00:00				
Action Type:		ENFORCEMENT				
Action:		Staff Letter				
Date:		2003-06-16 00:00:00				
Action Type:		RESPONSE				
Action:		Soil and Water Investigation Workplan				
Date:		2003-05-30 00:00:00				
Action Type:		ENFORCEMENT				
Action:		Site Visit / Inspection / Sampling				
Date:		2003-04-04 00:00:00				
Action Type:		ENFORCEMENT				
Action:		* Historical Enforcement				
Date:		2003-04-04 00:00:00				
Action Type:		ENFORCEMENT				
Action:		Staff Letter				
Date:		2001-05-07 00:00:00				
Action Type:		ENFORCEMENT				
Action:		Staff Letter				
Date:		2000-07-06 00:00:00				
Action Type:		ENFORCEMENT				
Action:		Staff Letter				
Date:		1999-08-06 00:00:00				
Action Type:		ENFORCEMENT				
Action:		Staff Letter				
Date:		1999-06-03 00:00:00				
Action Type:		REMEDIATION				
Action:		Excavation				
Date:		1995-04-10 00:00:00				
Action Type:		Other				
Action:		Leak Reported				
Date:		1989-10-04 00:00:00				

Contacts

Contact Type:	Local Agency Caseworker	City:	RIVERSIDE
Contact Name:	Riverside County LOP	Email:	
Organization Name:	RIVERSIDE COUNTY LOP	Phone No:	9519558980
Address:	3880 LEMON ST SUITE 200		
Contact Type:	Regional Board Caseworker	City:	RIVERSIDE
Contact Name:	CARL BERNHARDT	Email:	carl.bernhardt@waterboards.ca.gov
Organization Name:	SANTA ANA RWQCB (REGION 8)	Phone No:	9517824495
Address:	3737 MAIN STREET, SUITE 500		

[10](#)

1 of 1

N

0.29 /
1,534.95

721.95 /
4

DESERT PETROLEUM
8799 LIMONITE AVE
PEDLEY CA 92509

LUST

Map Key	Number of Records	Direction	Distance (mi/ft)	Elev/Diff (ft)	Site	DB
---------	----------------------	-----------	---------------------	-------------------	------	----

Global ID:	T0606500018	CUF Case:	YES
Case Type:	LUST Cleanup Site	Begin Date:	1983-03-24 00:00:00
Status:	Completed - Case Closed	How Discovered:	Other Means
Status Date:	1996-11-08 00:00:00	Stop Method:	
RB Case No:	083300127T	County:	Riverside
LOC Case No:	89203	Latitude:	33.9758021
Lead Agency:	SANTA ANA RWQCB (REGION 8)	Longitude:	-117.4757913
Case Worker:	CAB	File Location:	
Local Agency:	RIVERSIDE COUNTY LOP		
Potential Cont of Concern:	Gasoline		
Potential Media Affected:	Aquifer used for drinking water supply		
How Discovered Description:			
Stop Description:			
Cal Water Watershed Name:	Santa Ana River - Middle Santa Ana River - Chino (Split) (801.21)		
DWR Groundwater Subbasin:	Upper Santa Ana Valley - Chino (8-002.01)		
Site History:			

Status History

Status:	Completed - Case Closed	Status Date:	1996-11-08 00:00:00
Status:	Open - Remediation	Status Date:	1987-06-25 00:00:00
Status:	Open - Remediation	Status Date:	1987-03-05 00:00:00
Status:	Open - Case Begin Date	Status Date:	1983-03-24 00:00:00

Activities

Action Type:	ENFORCEMENT
Action:	Closure/No Further Action Letter
Date:	1996-11-08 00:00:00
Action Type:	Other
Action:	Leak Reported
Date:	1983-03-25 00:00:00
Action Type:	Other
Action:	Leak Discovery
Date:	1983-03-24 00:00:00

Contacts

Contact Type:	Local Agency Caseworker	City:	RIVERSIDE
Contact Name:	Riverside County LOP	Email:	
Organization Name:	RIVERSIDE COUNTY LOP	Phone No:	9519558980
Address:	3880 LEMON ST SUITE 200		
Contact Type:	Regional Board Caseworker	City:	RIVERSIDE
Contact Name:	CARL BERNHARDT	Email:	carl.bernhardt@waterboards.ca.gov
Organization Name:	SANTA ANA RWQCB (REGION 8)	Phone No:	9517824495
Address:	3737 MAIN STREET, SUITE 500		

11	1 of 1	N	0.30 / 1,608.65	727.24 / 10	Desert Petroleum 8799 Limonite Ave Pedley CA	RIVERSIDE LOP
Site ID:	89203	Closed Code:	R			
Status Code:	0	Closed Desc:	Case referred to RWQCB or oversight			
Status Desc:		Employee:	Bunchek			
Case Type Code:	G					
Case Type Desc:	GROUNDWATER IS IMPACTED					

Map Key	Number of Records	Direction	Distance (mi/ft)	Elev/Diff (ft)	Site	DB
12	1 of 1	N	0.31 / 1,630.42	718.57 / 1	McDonalds (former service station) 8875 Limonite Pedley CA 92509	LUST

Global ID: T10000002231
Case Type: LUST Cleanup Site
Status: Open - Site Assessment
Status Date: 2009-11-02 00:00:00
RB Case No: 083304082T
LOC Case No:
Lead Agency: SANTA ANA RWQCB (REGION 8)
Case Worker: CAB
Local Agency:
Potential Cont of Concern: Gasoline
Potential Media Affected: Aquifer used for drinking water supply
How Discovered Description:
Stop Description: USTs removed during redevelopment of the site from service station to McDonald's restaurant
Cal Water Watershed Name: Santa Ana River - Middle Santa Ana River - Chino (Split) (801.21)
DWR Groundwater Subbasin: Upper Santa Ana Valley - Chino (8-002.01)
Site History:

Status History

Status: Open - Site Assessment **Status Date:** 2009-11-02 00:00:00
Status: Open - Case Begin Date **Status Date:** 2008-05-12 00:00:00

Activities

Action Type: RESPONSE
Action: Monitoring Report - Semi-Annually
Date: 2018-09-17 00:00:00

Action Type: ENFORCEMENT
Action: Verbal Communication
Date: 2018-07-18 00:00:00

Action Type: RESPONSE
Action: Email Correspondence
Date: 2018-04-05 00:00:00

Action Type: ENFORCEMENT
Action: Staff Letter
Date: 2018-02-13 00:00:00

Action Type: RESPONSE
Action: Interim Remedial Action Plan - Regulator Responded
Date: 2017-09-08 00:00:00

Action Type: ENFORCEMENT
Action: Staff Letter
Date: 2017-07-18 00:00:00

Action Type: RESPONSE
Action: Monitoring Report - Other - Regulator Responded
Date: 2017-05-08 00:00:00

Action Type: ENFORCEMENT
Action: Email Correspondence
Date: 2016-12-14 00:00:00

Action Type: RESPONSE
Action: Email Correspondence

Map Key	Number of Records	Direction	Distance (mi/ft)	Elev/Diff (ft)	Site	DB
Date:		2016-12-14 00:00:00				
Action Type:		RESPONSE				
Action:		Verbal Communication				
Date:		2016-08-03 00:00:00				
Action Type:		RESPONSE				
Action:		Email Correspondence				
Date:		2016-05-05 00:00:00				
Action Type:		RESPONSE				
Action:		Email Correspondence - Regulator Responded				
Date:		2016-01-04 00:00:00				
Action Type:		ENFORCEMENT				
Action:		Email Correspondence				
Date:		2015-12-30 00:00:00				
Action Type:		RESPONSE				
Action:		Email Correspondence - Regulator Responded				
Date:		2015-10-13 00:00:00				
Action Type:		ENFORCEMENT				
Action:		Email Correspondence				
Date:		2015-09-25 00:00:00				
Action Type:		RESPONSE				
Action:		Email Correspondence				
Date:		2015-08-11 00:00:00				
Action Type:		ENFORCEMENT				
Action:		Email Correspondence				
Date:		2015-08-11 00:00:00				
Action Type:		RESPONSE				
Action:		Email Correspondence				
Date:		2015-07-23 00:00:00				
Action Type:		ENFORCEMENT				
Action:		Email Correspondence				
Date:		2015-07-22 00:00:00				
Action Type:		RESPONSE				
Action:		Monitoring Report - Quarterly				
Date:		2015-03-18 00:00:00				
Action Type:		ENFORCEMENT				
Action:		Technical Correspondence / Assistance / Other				
Date:		2014-08-27 00:00:00				
Action Type:		RESPONSE				
Action:		Monitoring Report - Quarterly				
Date:		2014-08-25 00:00:00				
Action Type:		ENFORCEMENT				
Action:		File review				
Date:		2014-07-31 00:00:00				
Action Type:		RESPONSE				
Action:		Monitoring Report - Quarterly				
Date:		2014-07-31 00:00:00				
Action Type:		ENFORCEMENT				
Action:		Verbal Enforcement				
Date:		2014-07-31 00:00:00				
Action Type:		ENFORCEMENT				
Action:		Site Visit / Inspection / Sampling				
Date:		2013-12-30 00:00:00				

Map Key	Number of Records	Direction	Distance (mi/ft)	Elev/Diff (ft)	Site	DB
Action Type: Action: Date:		ENFORCEMENT Verbal Enforcement 2013-11-22 00:00:00				
Action Type: Action: Date:		RESPONSE Verbal Communication 2013-11-22 00:00:00				
Action Type: Action: Date:		RESPONSE Verbal Communication 2013-08-23 00:00:00				
Action Type: Action: Date:		ENFORCEMENT Verbal Enforcement 2013-08-22 00:00:00				
Action Type: Action: Date:		ENFORCEMENT Verbal Enforcement 2012-11-07 00:00:00				
Action Type: Action: Date:		ENFORCEMENT Verbal Enforcement 2012-10-16 00:00:00				
Action Type: Action: Date:		RESPONSE Monitoring Report - Other 2012-09-12 00:00:00				
Action Type: Action: Date:		ENFORCEMENT Site Visit / Inspection / Sampling 2012-08-20 00:00:00				
Action Type: Action: Date:		RESPONSE Monitoring Report - Other 2012-07-12 00:00:00				
Action Type: Action: Date:		ENFORCEMENT Verbal Enforcement 2012-05-18 00:00:00				
Action Type: Action: Date:		ENFORCEMENT Verbal Enforcement 2012-04-11 00:00:00				
Action Type: Action: Date:		RESPONSE Well Installation Report 2011-08-31 00:00:00				
Action Type: Action: Date:		ENFORCEMENT Staff Letter 2011-06-22 00:00:00				
Action Type: Action: Date:		ENFORCEMENT Site Visit / Inspection / Sampling 2011-04-13 00:00:00				
Action Type: Action: Date:		ENFORCEMENT Staff Letter 2010-07-16 00:00:00				
Action Type: Action: Date:		Other Leak Reported 2010-07-02 00:00:00				
Action Type: Action: Date:		RESPONSE Well Installation Report 2010-07-01 00:00:00				

Map Key	Number of Records	Direction	Distance (mi/ft)	Elev/Diff (ft)	Site	DB
Action Type:		RESPONSE				
Action:		Soil and Water Investigation Report				
Date:		2010-06-30 00:00:00				
Action Type:		ENFORCEMENT				
Action:		Staff Letter				
Date:		2010-04-12 00:00:00				
Action Type:		RESPONSE				
Action:		Soil and Water Investigation Workplan - Addendum				
Date:		2010-04-01 00:00:00				
Action Type:		RESPONSE				
Action:		Soil and Water Investigation Workplan				
Date:		2010-03-03 00:00:00				
Action Type:		RESPONSE				
Action:		Preliminary Site Assessment Report				
Date:		2010-01-30 00:00:00				
Action Type:		ENFORCEMENT				
Action:		Staff Letter				
Date:		2009-11-30 00:00:00				
Action Type:		RESPONSE				
Action:		Other Report / Document				
Date:		2009-09-30 00:00:00				
Action Type:		RESPONSE				
Action:		Soil and Water Investigation Workplan				
Date:		2009-09-30 00:00:00				
Action Type:		ENFORCEMENT				
Action:		13267 Requirement				
Date:		2009-08-28 00:00:00				
Action Type:		ENFORCEMENT				
Action:		Staff Letter				
Date:		2008-05-12 00:00:00				
Action Type:		Other				
Action:		Leak Stopped				
Date:		1980-01-01 00:00:00				

Contacts

Contact Type:	Regional Board Caseworker	City:	RIVERSIDE
Contact Name:	CARL BERNHARDT	Email:	carl.bernhardt@waterboards.ca.gov
Organization Name:	SANTA ANA RWQCB (REGION 8)	Phone No:	9517824495
Address:	3737 MAIN STREET, SUITE 500		

<u>13</u>	1 of 2	ESE	0.33 / 1,750.76	722.56 / 5	RIVERSIDE SAND CO. DISPOSAL 6800 VAN BUREN RIVERSIDE CA	CLEANUP SITES
Global ID:	L10009386772	CUF Case:	NO			
Case Type:	Land Disposal Site	Begin Date:				
Status:	Completed - Case Closed	How Discovered:				
Status Date:	2009-11-04 00:00:00	Stop Method:				
RB Case No:	8 332601N01	County:	Riverside			
LOC Case No:		Latitude:	33.968951			
Lead Agency:	SANTA ANA RWQCB (REGION 8)	Longitude:	-117.468963			
Case Worker:	KDP	File Location:				
Local Agency:						
Potential Cntm of Concrn:						
Potential Media Affected:						
How Discovered Description:						

Map Key	Number of Records	Direction	Distance (mi/ft)	Elev/Diff (ft)	Site	DB
---------	-------------------	-----------	------------------	----------------	------	----

Stop Description:
Cal Water Watershed Name: Santa Ana River - Middle Santa Ana River - Chino (Split) (801.21)
DWR Groundwater Subbasin:
Site History:

Status History

Status: Completed - Case Closed **Status Date:** 2009-11-04 00:00:00

Contacts

Contact Type: Regional Board Caseworker
Contact Name: KEITH PERSON **City:** RIVERSIDE
Organization Name: SANTA ANA RWQCB (REGION 8) **Email:** keith.person@waterboards.ca.gov
Address: 3737 MAIN STREET, SUITE 500 **Phone No:**

13	2 of 2	ESE	0.33 / 1,750.76	722.56 / 5	RIVERSIDE SAND CO. DISPOSAL 6800 VAN BUREN RIVERSIDE CA	LDS
--------------------	--------	-----	--------------------	---------------	---	-----

Facility ID: L10009386772
Site Facility Type: LAND DISPOSAL SITE
Cleanup Status: COMPLETED - CASE CLOSED
Cleanup Status Detail: COMPLETED - CASE CLOSED AS OF 11/4/2009
Report Link: http://geotracker.waterboards.ca.gov/profile_report?global_id=L10009386772
Cleanup History Link: <http://geotracker.waterboards.ca.gov/GeoTrackerLandDisposalStatusDefinitions.pdf>
Future LU Reptd at Closure:
Potential Media Affected: NONE SPECIFIED
File Location:
County: RIVERSIDE
DWR Grndwtr Sub Basin:
RB Watershed: Santa Ana River - Middle Santa Ana River - Chino (Split) (801.21)
GT Latitude: 33.968951
GT Longitude: -117.468963
Potential Contaminants: NONE SPECIFIED
Beneficial Use: NONE SPECIFIED
Post Closure Site Mgmt R:
Designated Beneficial Use: MUN, AGR, IND, PROC
Beneficial Use Desc: Municipal and Domestic Supply, Agricultural Supply, Industrial Service Supply, Industrial Process Supply
Site History:

No site history available

Cleanup History

Date: 11/4/2009 **Status:** Completed - Case Closed

14	1 of 1	NNE	0.34 / 1,803.86	740.75 / 23	Marshman's Service 8665 Limonite Ave Riverside CA	RIVERSIDE LOP
--------------------	--------	-----	--------------------	----------------	---	------------------

Site ID: 9914962 **Closed Code:** R
Status Code: 0 **Closed Desc:** Case referred to RWQCB or oversight
Status Desc: **Employee:** Winters
Case Type Code: S
Case Type Desc: SOIL ONLY IS IMPACTED

15	1 of 1	NNE	0.35 / 1,833.93	741.29 / 24	MARSHMAN'S SERVICE 8665 LIMONITE AVE RIVERSIDE CA 92509	LUST
--------------------	--------	-----	--------------------	----------------	---	------

Map Key	Number of Records	Direction	Distance (mi/ft)	Elev/Diff (ft)	Site	DB
---------	----------------------	-----------	---------------------	-------------------	------	----

Global ID:	T0606500577	CUF Case:	NO
Case Type:	LUST Cleanup Site	Begin Date:	1999-02-05 00:00:00
Status:	Completed - Case Closed	How Discovered:	Tank Closure
Status Date:	2015-02-10 00:00:00	Stop Method:	
RB Case No:	083303387T	County:	Riverside
LOC Case No:	9914962	Latitude:	33.9756672
Lead Agency:	SANTA ANA RWQCB (REGION 8)	Longitude:	-117.4724576
Case Worker:	MAO	File Location:	
Local Agency:	RIVERSIDE COUNTY LOP		
Potential Cont of Concern:	Gasoline		
Potential Media Affected:	Soil		
How Discovered Description:			
Stop Description:			
Cal Water Watershed Name:	Santa Ana River - Middle Santa Ana River - Chino (Split) (801.21)		
DWR Groundwater Subbasin:	Upper Santa Ana Valley - Riverside-Arlington (8-002.03)		
Site History:			

Status History

Status:	Completed - Case Closed	Status Date:	2015-02-10 00:00:00
Status:	Open - Eligible for Closure	Status Date:	2014-06-09 00:00:00
Status:	Open - Site Assessment	Status Date:	1999-02-25 00:00:00
Status:	Open - Case Begin Date	Status Date:	1999-02-05 00:00:00

Activities

Action Type:	ENFORCEMENT
Action:	File Review - Closure
Date:	2015-12-28 00:00:00
Action Type:	ENFORCEMENT
Action:	File Review - Closure
Date:	2015-05-08 00:00:00
Action Type:	ENFORCEMENT
Action:	File review
Date:	2012-05-15 00:00:00
Action Type:	RESPONSE
Action:	Other Report / Document
Date:	2011-03-28 00:00:00
Action Type:	ENFORCEMENT
Action:	File review
Date:	2011-03-22 00:00:00
Action Type:	ENFORCEMENT
Action:	File review
Date:	2009-03-10 00:00:00
Action Type:	ENFORCEMENT
Action:	Verbal Enforcement
Date:	2008-09-08 00:00:00
Action Type:	ENFORCEMENT
Action:	* No Action
Date:	2007-01-16 00:00:00
Action Type:	Other
Action:	Leak Reported
Date:	1999-03-08 00:00:00

Map Key	Number of Records	Direction	Distance (mi/ft)	Elev/Diff (ft)	Site	DB
---------	-------------------	-----------	------------------	----------------	------	----

Action Type:	Other
Action:	Leak Discovery
Date:	1999-02-25 00:00:00
Action Type:	Other
Action:	Leak Stopped
Date:	1999-02-05 00:00:00

Contacts

Contact Type:	Regional Board Caseworker	City:	RIVERSIDE
Contact Name:	MIGUEL OVIEDO	Email:	miguel.oviedo@waterboards.ca.gov
Organization Name:	SANTA ANA RWQCB (REGION 8)	Phone No:	9517823238
Address:	3737 Main Street, Suite 500		
Contact Type:	Local Agency Caseworker	City:	RIVERSIDE
Contact Name:	Riverside County LOP	Email:	
Organization Name:	RIVERSIDE COUNTY LOP	Phone No:	9519558980
Address:	3880 LEMON ST SUITE 200		

16	1 of 1	ESE	0.49 / 2,592.20	704.20 / -14	RVSD CO PEDLEY ROAD YARD 6851 VAN BUREN BLVD PEDLEY CA 92509	LUST
--------------------	--------	-----	-----------------	--------------	--	------

Global ID:	T0606500299	CUF Case:	NO
Case Type:	LUST Cleanup Site	Begin Date:	1992-03-18 00:00:00
Status:	Completed - Case Closed	How Discovered:	Tank Closure
Status Date:	1996-06-25 00:00:00	Stop Method:	Close and Remove Tank
RB Case No:	083302171T	County:	Riverside
LOC Case No:	92958	Latitude:	33.966493777881
Lead Agency:	RIVERSIDE COUNTY LOP	Longitude:	-117.467311785519
Case Worker:	RIV	File Location:	Local Agency Warehouse
Local Agency:	RIVERSIDE COUNTY LOP		
Potential Cont of Concern:	Gasoline		
Potential Media Affected:	Aquifer used for drinking water supply		
How Discovered Description:	Removal		
Stop Description:			
Cal Water Watershed Name:	Santa Ana River - Middle Santa Ana River - Chino (Split) (801.21)		
DWR Groundwater Subbasin:	Upper Santa Ana Valley - Riverside-Arlington (8-002.03)		
Site History:			

Status History

Status:	Completed - Case Closed	Status Date:	1996-06-25 00:00:00
Status:	Open - Site Assessment	Status Date:	1992-10-19 00:00:00
Status:	Open - Case Begin Date	Status Date:	1992-03-18 00:00:00

Activities

Action Type:	ENFORCEMENT
Action:	Closure/No Further Action Letter - #Site Closure
Date:	2009-02-17 00:00:00
Action Type:	ENFORCEMENT
Action:	File review - #RCDEH Upload Site File 9/14/2010
Date:	2009-02-16 00:00:00
Action Type:	Other
Action:	Leak Stopped
Date:	1992-05-29 00:00:00
Action Type:	Other

Map Key	Number of Records	Direction	Distance (mi/ft)	Elev/Diff (ft)	Site	DB
---------	-------------------	-----------	------------------	----------------	------	----

Action: Leak Reported
Date: 1992-04-15 00:00:00

Action Type: Other
Action: Leak Discovery
Date: 1992-03-18 00:00:00

Contacts

Contact Type:	Regional Board Caseworker	City:	RIVERSIDE
Contact Name:	CARL BERNHARDT	Email:	carl.bernhardt@waterboards.ca.gov
Organization Name:	SANTA ANA RWQCB (REGION 8)	Phone No:	9517824495
Address:	3737 MAIN STREET, SUITE 500		
Contact Type:	Local Agency Caseworker	City:	RIVERSIDE
Contact Name:	Riverside County LOP	Email:	
Organization Name:	RIVERSIDE COUNTY LOP	Phone No:	9519558980
Address:	3880 LEMON ST SUITE 200		

17	1 of 1	ESE	0.49 / 2,611.07	715.27 / -2	Rvsd Co Road Yard 6851 Van Buren Blvd Pedley CA	RIVERSIDE LOP
--------------------	--------	-----	--------------------	----------------	---	------------------

Site ID:	92958	Closed Code:	Y
Status Code:	9	Closed Desc:	CLOSED SITE
Status Desc:	CLOSED/ACTION COMPLETED	Employee:	Malloy
Case Type Code:	A		
Case Type Desc:	AN AQUIFER USED FOR DRINKING WATER SUPPLY HAS BEEN CONTAMINATED		

18	1 of 1	E	0.54 / 2,834.67	757.23 / 40	US PIPE AND FOUNDRY COMPANY 6501 CLAY STREET RIVERSIDE CA 92509	ENVIROSTOR
--------------------	--------	---	--------------------	----------------	--	------------

Estor/EPA ID:	33330021	Permit Renewal Lead:	
Site Code:		Project Manager:	
Nat Priority List:	NO	Supervisor:	
Acres:	NONE SPECIFIED	Public Partici Spclst:	
Special Program:	* RCRA 3012 - PAST HAZ WASTE DISP INVEN SITE	Census Tract:	6065040404
Funding:		County:	RIVERSIDE
Assembly District:	60	Latitude:	33.9708876866657
Senate District:	31	Longitude:	-117.465144442766
School District:			
APN:	NONE SPECIFIED		
Cleanup Status:	REFER: RWQCB AS OF 10/25/1994		
Cleanup Oversight Agencies:	NONE SPECIFIED		
Site Type:	* HISTORICAL		
Office:	CLEANUP CYPRESS		
Past Use that Caused Contam:	NONE SPECIFIED		
Potential Media Affected:	NONE SPECIFIED		
Potential Contamin of Concern:			

HOUSEHOLD WASTES

Site History:

Status:	REFER: RWQCB
Program Type:	HISTORICAL
CalEnviroScreen Score:	66-70%
Summary Link:	http://www.envirostor.dtsc.ca.gov/public/profile_report?global_id=33330021

Completed Activities

Map Key	Number of Records	Direction	Distance (mi/ft)	Elev/Diff (ft)	Site	DB
<hr/>						
Title:		Discovery				
Title Link:						
Area Name:						
Area Link:						
Sub Area:						
Sub Area Link:						
Document Type:		* Discovery				
Date Completed:		10/12/1983				
Comments:		Facility identified on ERRIS.				
Title:		Site Screening				
Title Link:						
Area Name:						
Area Link:						
Sub Area:						
Sub Area Link:						
Document Type:		Site Screening				
Date Completed:		10/25/1994				
Comments:		Due to RWQCB's oversight, staff recommends NFA for DTSC.				
Title:		Discovery				
Title Link:						
Area Name:						
Area Link:						
Sub Area:						
Sub Area Link:						
Document Type:		* Discovery				
Date Completed:		3/24/1983				
Comments:		FACILITY IDENTIFIED ID FROM RWQCB FILES (ACTIVE) UNITED CONCRETE PIPE DIVISION. SETTLING PONDS PRESENT.				
Title:		Preliminary Assessment Report				
Title Link:						
Area Name:						
Area Link:						
Sub Area:						
Sub Area Link:						
Document Type:		Preliminary Assessment Report				
Date Completed:		6/1/1984				
Comments:		Preliminary Assessment: Telephone conversation with H. Lamborn, United Concrete, (818)337-1211 (07/02/84): Coating and lining of steel pipe with concrete mortar. In operation since 1958. Waste is cement wastes. Washdown water chan- nelled into settling ponds is recirculated back to the wash- down area for reuse. Ponds are periodically dredged and materials are disposed onsite. Overflows occur four to five times per year. Open pit landfill was in operation from 1958 to 1976. Recommendation is referral for clean water act. Preliminary Assessment submitted to EPA (RCRA 3012).				
<hr/>						
19	1 of 1	SSE	0.81 / 4,264.51	744.15 / 26	RIVERSIDE NEIGHBORHOOD EVALUATION EAST OF CREST AVENUE, NORTH OF MANDALAY COURT AND MANITOBA PLACE, AND EAST OF THE NORTHERN EXTENSION OF KEATING DRIVE RIVERSIDE CA 92503	ENVIROSTOR
Estor/EPA ID:	60002460				Permit Renewal Lead:	
Site Code:					Project Manager:	AMIT PATHAK
Nat Priority List:	NO				Supervisor:	YOLANDA GARZA
Acres:	5 ACRES				Public Partici Spclst:	
Special Program:					Census Tract:	6065041004
Funding:	NOT APPLICABLE				County:	RIVERSIDE
Assembly District:	, 60				Latitude:	33.95782909646
Senate District:	, 31				Longitude:	-117.471596717834
School District:						
APN:	NONE SPECIFIED					
Cleanup Status:	ACTIVE AS OF 12/12/2016					
Cleanup Oversight Agencies:	DTSC - SITE CLEANUP PROGRAM - LEAD AGENCY					

Map Key	Number of Records	Direction	Distance (mi/ft)	Elev/Diff (ft)	Site	DB
Site Type: Office: Past Use that Caused Contam: Potential Media Affected: Potential Contaminant of Concern:		EVALUATION SOUTHERN CALIFORNIA SCHOOLS & BROWNFIELDS OUTREACH WASTE - SEWAGE TREATMENT PLANT SOIL POLYCHLORINATED BIPHENYLS (PCBS)				
Site History: The Neighborhood Evaluation project has been initiated to evaluate community concerns regarding potential impacts from the Riverside Agricultural Park to the surrounding neighborhood (for more information on Riverside Agricultural Park, commonly referred to as the Ag Park, please refer the following link http://www.dtsc.ca.gov/SiteCleanup/AgPark/AgPark.cfm). The Neighborhood Evaluation project area has been defined by computer-based air modeling conducted by the Air Resources Board, and will include the collection of soil samples for polychlorinated biphenyl (PCB) analysis from 30 properties along the southwestern, southern, and southeastern perimeter of the Ag Park. - In response to community concerns, DTSC developed a Neighborhood Sampling Plan (NSP) and conducted soil sampling in the neighborhood near Ag Park. DTSC prepared the NSP with input from the Ag Park Neighborhood Work Group, California Department of Public Health (CDPH), California Air Resources Board (CARB), United States Environmental Protection Agency (US EPA), and the City of Riverside. The purpose of the NSP was to collect soil data to determine if PCBs may have migrated to the neighborhood from the Ag Park via windblown dust, and if so, if it presents an unacceptable potential health risk. DTSC shared a Draft Sampling Plan with the community and released it for a 30-day public comment period. After considering all comments, DTSC finalized the sampling plan and began the neighborhood soil sampling in mid-summer 2017. - DTSC sampled 27 properties, including two properties owned by the City of Riverside (Rutland Park and a right-of-way bordering Ag Park on the west), where there is public access. DTSC prepared a report for each property where sampling was conducted. DTSC has shared the sampling results with the City of Riverside (for City properties) and with each resident (for their own property). DTSC and US EPA have determined that the levels of PCBs are below a level of health concern for both the City properties, and the residential properties adjacent to Ag Park that participated in the neighborhood sampling program. As a precautionary measure, DTSC conducted additional sampling at one residential property in March 2018. The sampling results have indicated no elevated health concerns at that property. DTSC has contacted the City to address soil removal at that property. The Neighborhood Sampling Report is uploaded on Envirostor.						
Status: Program Type: CalEnviroScreen Score: Summary Link:		ACTIVE EVALUATION 76-80% http://www.envirostor.dtsc.ca.gov/public/profile_report?global_id=60002460				
<u>Completed Activities</u>						
Title: Title Link: Area Name: Area Link: Sub Area: Sub Area Link: Document Type: Date Completed: Comments:		Public Record Review Request Correspondence 4/12/2018 Sent a Disc to the Requester.				
Title: Title Link: Area Name: Area Link: Sub Area: Sub Area Link: Document Type: Date Completed: Comments:		Neighborhood Sampling Plan http://www.envirostor.dtsc.ca.gov/public/final_documents2?global_id=60002460&doc_id=60424077 Site Characterization Workplan 6/14/2017 The Neighborhood Sampling Plan is finalized on June 12, 2017.				
Title: Title Link: Area Name: Area Link: Sub Area: Sub Area Link: Document Type: Date Completed: Comments:		Neighborhood Sampling Report http://www.envirostor.dtsc.ca.gov/public/final_documents2?global_id=60002460&doc_id=60452390 Preliminary Assessment Report 9/25/2018 No Further Action required for the Neighborhood. As a precautionary measure, the City is planning to remove soil				

Map Key	Number of Records	Direction	Distance (mi/ft)	Elev/Diff (ft)	Site	DB
					from a one property backyard.	
Title:					Community Update	
Title Link:					http://www.envirostor.dtsc.ca.gov/public/final_documents2?global_id=60002460&enforcement_id=60439488	
Area Name:						
Area Link:						
Sub Area:						
Sub Area Link:						
Document Type:		Correspondence				
Date Completed:		1/4/2018				
Comments:		Finalized.				

20	1 of 1	NW	0.87 / 4,578.84	702.60 / -15	STRINGFELLOW 3490 PYRITE ST MIRA LOMA CA 91752	NPL
Site EPA ID:	CAT080012826					
SEMS ID:	902680					
SITS ID:	915					
Region ID:	9					
Status:	NPL Site					
Site Score:	0					
Proposed Date:	12/30/1982					
Listing Date:	09/08/1983					
Site Listing Narrative:	CAT080012826 (PDF) https://semspub.epa.gov/src/document/09/2400223					
Site Progress Profile:	Stringfellow (https://cumulis.epa.gov/supercpad/cursites/csitinfo.cfm?id=0902680)					
Site has had a Partial Deletion:	No					
Notice of Data Availability:						
Proposed FR Notice:	12/30/1982 (PDF) (https://semspub.epa.gov/src/document/11/189619)					
Final FR Notice:	09/08/1983 (PDF) (https://semspub.epa.gov/src/document/11/189620)					
Noid FR Notice:						
Restor FR Notice Jumper PA:						

21	1 of 1	SSE	0.87 / 4,592.16	746.18 / 28	ARLANZA NEIGHBORHOOD RESIDENCE 9595 MANITOBA PLACE RIVERSIDE CA 92503	ENVIROSTOR
Estor/EPA ID:	60002743					
Site Code:	401858					
Nat Priority List:	NO					
Acres:	0.14 ACRES					
Special Program:	VOLUNTARY CLEANUP PROGRAM					
Funding:	SITE PROPONENT					
Assembly District:	60					
Senate District:	31					
School District:						
APN:	155-301-001					
Cleanup Status:	ACTIVE AS OF 10/30/2018					
Cleanup Oversight Agencies:	DTSC - SITE CLEANUP PROGRAM - LEAD AGENCY					
Site Type:	VOLUNTARY CLEANUP					
Office:	SOUTHERN CALIFORNIA SCHOOLS & BROWNFIELDS OUTREACH					
Past Use that Caused Contam:	NONE SPECIFIED					
Potential Media Affected:	NONE SPECIFIED					
Potential Contamin of Concern:						
NONE SPECIFIED						
Site History:						
Status:	ACTIVE					
Program Type:	VOLUNTARY CLEANUP					
CalEnviroScreen Score:						
Summary Link:	http://www.envirostor.dtsc.ca.gov/public/profile_report?global_id=60002743					

Map Key	Number of Records	Direction	Distance (mi/ft)	Elev/Diff (ft)	Site	DB
Completed Activities						
Title:	Voluntary Cleanup Agreement					
Title Link:	http://www.envirostor.dtsc.ca.gov/public/final_documents2?global_id=60002743&enforcement_id=60454084					
Area Name:						
Area Link:						
Sub Area:						
Sub Area Link:						
Document Type:	Voluntary Cleanup Agreement					
Date Completed:	11/26/2018					
Comments:						

22	1 of 1	SSE	0.88 / 4,622.98	739.14 / 21	RIVERSIDE AGRICULTURAL PARK 7020 CREST AVENUE RIVERSIDE CA 92503	ENVIROSTOR
--------------------	--------	-----	--------------------	----------------	---	------------

Estor/EPA ID:	33490087	Permit Renewal Lead:	
Site Code:	401288	Project Manager:	MARYAM TASNIF-ABBASI
Nat Priority List:	NO	Supervisor:	JOHN SCANDURA
Acres:	62 ACRES	Public Partici Spclst:	
Special Program:	CLRRRA LIABILITY IMMUNITY (AB 389)	Census Tract:	6065041004
Funding:	SITE PROPONENT	County:	RIVERSIDE
Assembly District:	60	Latitude:	33.9571940180224
Senate District:	31	Longitude:	-117.470285121722
School District:			
APN:	155040004, 155040005, 16329008		
Cleanup Status:	CERTIFIED AS OF 5/20/2014		
Cleanup Oversight Agencies:	DTSC - SITE CLEANUP PROGRAM - LEAD AGENCY		
Site Type:	VOLUNTARY CLEANUP		
Office:	CLEANUP CYPRESS		
Past Use that Caused Contam:	WASTE - SEWAGE TREATMENT PLANT		
Potential Media Affected:	SOIL		
Potential Contaminant of Concern:			

DIOXIN (AS 2,3,7,8-TCDD TEQ), PCBS (UNSPECIATED MIXTURE, HIGH RISK, E.G. AROCLOR 1254), POLYCHLORINATED BIPHENYLS (PCBS)

Site History:

The Site is located towards the east of the intersection of Crest and Jurupa Avenues in Riverside, California. With the exception of two north trending drainages, the Site is generally level. The drainages merge and leave the Site towards the northwest and join with the Santa Ana River. The Site is predominantly undeveloped, except for a roof structure in the central portion of the Site. Residential developments exist adjacent to the southern, eastern and western boundaries of the Site. The residences on the western boundary are separated from the Site by heavy vegetation, an unimproved road shoulder, Crest Avenue, and a sidewalk on the western side of Crest Avenue. Open space borders the northern boundary. Norte Vista High School and the Terrace Elementary School are within a half mile radius of the Site, buffered by residential development. From 1942 through 1965 sewage treatment operations were conducted on Site by various operators. The current owner, the City of Riverside has owned the facility since 1962. Sewage treatment operations were ceased in 1965. From that time through 1999, the Site was intermittently used as a park. According to the information provide by the Proponent, sampling activities were conducted at the Site by Geomatrix Consultants. The VCA Application indicates that polychlorinated biphenyls (PCBs) from non-detectable levels to 3100 milligrams per kilogram (mg/kg) were detected in soil samples collected from the Site.

A Response Plan was approved by DTSC in August 2006. The approved Response Action Plan removal action was delayed due to unforeseen circumstances and changes in the economy. The removal action work was divided into two phases, a Phase 1 and Phase 2. Phase 1 work was completed in 2010 and resulted in the removal of 8,666 tons of contaminated soil. As of September 2013, the Phase 2 removal action activities were underway. Removal of up to 150,000 tons of low-level, PCB contaminated soil will be excavated, removed and transported to an approved disposal facility. This removal work is conducted by Friends of the Riverside Airport (FRA) under an agreement with DTSC. The Site is slated for residential development.

The City of Riverside is working with DTSC to conduct an off site study of the the impacts of the Riverside Ag Park contamination on off site areas. This work is being conducted concurrently to the Ag Park cleanup.

Status:	CERTIFIED
Program Type:	VOLUNTARY CLEANUP
CalEnviroScreen Score:	76-80%
Summary Link:	http://www.envirostor.dtsc.ca.gov/public/profile_report?global_id=33490087

Completed Activities

Map Key	Number of Records	Direction	Distance (mi/ft)	Elev/Diff (ft)	Site	DB
Title: Title Link: Area Name: Area Link: Sub Area: Sub Area Link: Document Type: Date Completed: Comments:					Ag Park DTSC Oversight Report 5/2/2017 http://www.envirostor.dtsc.ca.gov/public/final_documents2?global_id=33490087&doc_id=60426767 Fieldwork 5/2/2017 Ag Park DTSC Oversight Report 5/2/2017	
Title: Title Link: Area Name: Area Link: Sub Area: Sub Area Link: Document Type: Date Completed: Comments:					Riverside Agricultural Park Work Group Public Meetings http://www.envirostor.dtsc.ca.gov/public/final_documents2?global_id=33490087&doc_id=60418322 Fact Sheets 9/28/2016 WORK GROUP PUBLIC MEETING Notice	
Title: Title Link: Area Name: Area Link: Sub Area: Sub Area Link: Document Type: Date Completed: Comments:					FRA Field Update 12/30/2016 http://www.envirostor.dtsc.ca.gov/public/final_documents2?global_id=33490087&doc_id=60421776 Fieldwork 12/30/2016 FRA Field Update 12/30/2016	
Title: Title Link: Area Name: Area Link: Sub Area: Sub Area Link: Document Type: Date Completed: Comments:					FRA Field Update 12/29/2016 http://www.envirostor.dtsc.ca.gov/public/final_documents2?global_id=33490087&doc_id=60421778 Fieldwork 12/29/2016 FRA Field Update 12/30/2016	
Title: Title Link: Area Name: Area Link: Sub Area: Sub Area Link: Document Type: Date Completed: Comments:					FRA Field Update 9/14/2016 http://www.envirostor.dtsc.ca.gov/public/final_documents2?global_id=33490087&doc_id=60417473 Fieldwork 9/14/2016 FRA FIELD UPDATE 9/14/2016	
Title: Title Link: Area Name: Area Link: Sub Area: Sub Area Link: Document Type: Date Completed: Comments:					FRA Field Update - December 5 2017 http://www.envirostor.dtsc.ca.gov/public/final_documents2?global_id=33490087&doc_id=60438948 Fieldwork 12/11/2017	
Title: Title Link: Area Name: Area Link: Sub Area: Sub Area Link: Document Type: Date Completed: Comments:					DTSC Daily Combined Field Report 12-07-2017 http://www.envirostor.dtsc.ca.gov/public/final_documents2?global_id=33490087&doc_id=60438992 Fieldwork 12/11/2017	

Map Key	Number of Records	Direction	Distance (mi/ft)	Elev/Diff (ft)	Site	DB
Title: Title Link: Area Name: Area Link: Sub Area: Sub Area Link: Document Type: Date Completed: Comments:					Ag Park Air Dust DTSC Oversight Report 3/10/2017 http://www.envirostor.dtsc.ca.gov/public/final_documents2?global_id=33490087&doc_id=60425195	
Title: Title Link: Area Name: Area Link: Sub Area: Sub Area Link: Document Type: Date Completed: Comments:					DTSC RESPONSE TO B. BAILEY EMAIL QUESTIONS DATED APRIL 11, 2016 http://www.envirostor.dtsc.ca.gov/public/final_documents2?global_id=33490087&enforcement_id=60412654	
Title: Title Link: Area Name: Area Link: Sub Area: Sub Area Link: Document Type: Date Completed: Comments:					FRA Field Update - November 10 2017 http://www.envirostor.dtsc.ca.gov/public/final_documents2?global_id=33490087&doc_id=60437898	
Title: Title Link: Area Name: Area Link: Sub Area: Sub Area Link: Document Type: Date Completed: Comments:					Ag Park Air Dust DTSC Oversight Report 2/9/2017 http://www.envirostor.dtsc.ca.gov/public/final_documents2?global_id=33490087&doc_id=60423709	
Title: Title Link: Area Name: Area Link: Sub Area: Sub Area Link: Document Type: Date Completed: Comments:					Ag Park DTSC Oversight Report 2/3/17 http://www.envirostor.dtsc.ca.gov/public/final_documents2?global_id=33490087&doc_id=60423268	
Title: Title Link: Area Name: Area Link: Sub Area: Sub Area Link: Document Type: Date Completed: Comments:					Ag Park Air Dust DTSC Oversight Report 1/16/2017 http://www.envirostor.dtsc.ca.gov/public/final_documents2?global_id=33490087&doc_id=60422043	
Title: Title Link: Area Name: Area Link: Sub Area: Sub Area Link: Document Type: Date Completed: Comments:					DTSC Field Oversight Report 4/05/2016 http://www.envirostor.dtsc.ca.gov/public/final_documents2?global_id=33490087&doc_id=60408080	

Map Key	Number of Records	Direction	Distance (mi/ft)	Elev/Diff (ft)	Site	DB
Comments:		DTSC Field Oversight Report 4/05/2016				
Title:		DTSC Field Oversight Report 4/1/2016				
Title Link:		http://www.envirostor.dtsc.ca.gov/public/final_documents2?global_id=33490087&doc_id=60407627				
Area Name:						
Area Link:						
Sub Area:						
Sub Area Link:						
Document Type:		Fieldwork				
Date Completed:		4/4/2016				
Comments:		DTSC Field Oversight Report 4/1/2016				
Title:		DTSC Daily Combined Field Report 08-30-2017				
Title Link:		http://www.envirostor.dtsc.ca.gov/public/final_documents2?global_id=33490087&doc_id=60433872				
Area Name:						
Area Link:						
Sub Area:						
Sub Area Link:						
Document Type:		Fieldwork				
Date Completed:		8/31/2017				
Comments:						
Title:		FRA Field Update - August 14, 2017				
Title Link:		http://www.envirostor.dtsc.ca.gov/public/final_documents2?global_id=33490087&doc_id=60431765				
Area Name:						
Area Link:						
Sub Area:						
Sub Area Link:						
Document Type:		Fieldwork				
Date Completed:		8/15/2017				
Comments:						
Title:		FRA Field Update - July 19 2017				
Title Link:		http://www.envirostor.dtsc.ca.gov/public/final_documents2?global_id=33490087&doc_id=60430835				
Area Name:						
Area Link:						
Sub Area:						
Sub Area Link:						
Document Type:		Fieldwork				
Date Completed:		8/2/2017				
Comments:						
Title:		Ag Park Air Dust DTSC Oversight Report 11/28/2016				
Title Link:		http://www.envirostor.dtsc.ca.gov/public/final_documents2?global_id=33490087&doc_id=60420494				
Area Name:						
Area Link:						
Sub Area:						
Sub Area Link:						
Document Type:		Fieldwork				
Date Completed:		11/28/2016				
Comments:		Ag Park Air Dust DTSC Oversight Report 11/28/2016				
Title:		FRA Field Update 6-13-2017				
Title Link:		http://www.envirostor.dtsc.ca.gov/public/final_documents2?global_id=33490087&doc_id=60428176				
Area Name:						
Area Link:						
Sub Area:						
Sub Area Link:						
Document Type:		Fieldwork				
Date Completed:		6/13/2017				
Comments:		FRA Field Update 6-13-2017				
Title:		FRA Field Update 6-5-2017.pdf				
Title Link:		http://www.envirostor.dtsc.ca.gov/public/final_documents2?global_id=33490087&doc_id=60427906				
Area Name:						
Area Link:						
Sub Area:						
Sub Area Link:						
Document Type:		Fieldwork				

Map Key	Number of Records	Direction	Distance (mi/ft)	Elev/Diff (ft)	Site	DB
Date Completed:		6/5/2017				
Comments:		FRA Field Update 6-5-2017.pdf				
Title:		FRA Field Update 10/25/2016				
Title Link:		http://www.envirostor.dtsc.ca.gov/public/final_documents2?global_id=33490087&doc_id=60419281				
Area Name:						
Area Link:						
Sub Area:						
Sub Area Link:						
Document Type:		Fieldwork				
Date Completed:		10/25/2016				
Comments:		FRA Field Update 10/25/2016				
Title:		FRA Field Update 10/3/2016				
Title Link:		http://www.envirostor.dtsc.ca.gov/public/final_documents2?global_id=33490087&doc_id=60418327				
Area Name:						
Area Link:						
Sub Area:						
Sub Area Link:						
Document Type:		Fieldwork				
Date Completed:		10/3/2016				
Comments:		FRA Field Update 10/3/2016				
Title:		FRA Field Update 4/13/2017				
Title Link:		http://www.envirostor.dtsc.ca.gov/public/final_documents2?global_id=33490087&doc_id=60425968				
Area Name:						
Area Link:						
Sub Area:						
Sub Area Link:						
Document Type:		Fieldwork				
Date Completed:		4/13/2017				
Comments:		FRA Field Update 4/13/2017				
Title:		Ag Park DTSC Oversight Report 4/3/2017				
Title Link:		http://www.envirostor.dtsc.ca.gov/public/final_documents2?global_id=33490087&doc_id=60425502				
Area Name:						
Area Link:						
Sub Area:						
Sub Area Link:						
Document Type:		Fieldwork				
Date Completed:		4/3/2017				
Comments:		Ag Park DTSC Oversight Report 4/3/2017				
Title:		SCHEDULE FOR RECORDS AVAILABILITY, MAY 13TH 2016 PUBLIC RECORDS ACT REQUEST				
Title Link:		http://www.envirostor.dtsc.ca.gov/public/final_documents2?global_id=33490087&enforcement_id=60411466				
Area Name:						
Area Link:						
Sub Area:						
Sub Area Link:						
Document Type:		Correspondence				
Date Completed:		6/24/2016				
Comments:		SCHEDULE FOR RECORDS AVAILABILITY, MAY 13TH 2016 PUBLIC RECORDS ACT REQUEST				
Title:		DTSC Daily Combined Field Report 10-24-2017				
Title Link:		http://www.envirostor.dtsc.ca.gov/public/final_documents2?global_id=33490087&doc_id=60437212				
Area Name:						
Area Link:						
Sub Area:						
Sub Area Link:						
Document Type:		Fieldwork				
Date Completed:		10/25/2017				
Comments:						
Title:		Weekly Update				
Title Link:		http://www.envirostor.dtsc.ca.gov/public/final_documents2?global_id=33490087&enforcement_id=60402611				
Area Name:						
Area Link:						
Sub Area:						
Sub Area Link:						

Map Key	Number of Records	Direction	Distance (mi/ft)	Elev/Diff (ft)	Site	DB
Document Type:		Correspondence				
Date Completed:		10/25/2015				
Comments:		Weekly Update				
Title:		Weekly Update 10/5/2015				
Title Link:		http://www.envirostor.dtsc.ca.gov/public/final_documents2?global_id=33490087&enforcement_id=60402614				
Area Name:						
Area Link:						
Sub Area:						
Sub Area Link:						
Document Type:		Correspondence				
Date Completed:		10/5/2015				
Comments:		Weekly Update				
Title:		Response to CCAEJ PRA Request				
Title Link:		http://www.envirostor.dtsc.ca.gov/public/final_documents2?global_id=33490087&enforcement_id=60394598				
Area Name:						
Area Link:						
Sub Area:						
Sub Area Link:						
Document Type:		Correspondence				
Date Completed:		6/11/2015				
Comments:		CCAIEJ PRA Response				
Title:		Field Update				
Title Link:		http://www.envirostor.dtsc.ca.gov/public/final_documents2?global_id=33490087&doc_id=60343985				
Area Name:						
Area Link:						
Sub Area:						
Sub Area Link:						
Document Type:		Fieldwork				
Date Completed:		11/19/2013				
Comments:		Field Update				
Title:		FRA Field Update 6-7-2017				
Title Link:		http://www.envirostor.dtsc.ca.gov/public/final_documents2?global_id=33490087&doc_id=60428094				
Area Name:						
Area Link:						
Sub Area:						
Sub Area Link:						
Document Type:		Fieldwork				
Date Completed:		6/7/2017				
Comments:		FRA Field Update 6-7-2017				
Title:		Ag Park DTSC Oversight Report 10/18/2016				
Title Link:		http://www.envirostor.dtsc.ca.gov/public/final_documents2?global_id=33490087&doc_id=60418967				
Area Name:						
Area Link:						
Sub Area:						
Sub Area Link:						
Document Type:		Fieldwork				
Date Completed:		10/18/2016				
Comments:		Ag Park DTSC Oversight Report 10/18/2016				
Title:		FRA Field Update 5-15-2017				
Title Link:		http://www.envirostor.dtsc.ca.gov/public/final_documents2?global_id=33490087&doc_id=60427156				
Area Name:						
Area Link:						
Sub Area:						
Sub Area Link:						
Document Type:		Fieldwork				
Date Completed:		5/15/2017				
Comments:		FRA Field Update 5-15-2017				
Title:		FRA Field Update 4/6/2017				
Title Link:		http://www.envirostor.dtsc.ca.gov/public/final_documents2?global_id=33490087&doc_id=60425750				
Area Name:						
Area Link:						
Sub Area:						

Map Key	Number of Records	Direction	Distance (mi/ft)	Elev/Diff (ft)	Site	DB
<hr/>						
Sub Area Link:						
Document Type:		Fieldwork				
Date Completed:		4/6/2017				
Comments:		FRA Field Update 4/6/2017				
Title:		Ag Park DTSC Oversight Report 3/3/2015				
Title Link:		http://www.envirostor.dtsc.ca.gov/public/final_documents2?global_id=33490087&doc_id=60424313				
Area Name:						
Area Link:						
Sub Area:						
Sub Area Link:						
Document Type:		Fieldwork				
Date Completed:		3/3/2017				
Comments:		Ag Park DTSC Oversight Report 3/3/2015				
Title:		DTSC Daily Combined Field Report 10-27-2017				
Title Link:		http://www.envirostor.dtsc.ca.gov/public/final_documents2?global_id=33490087&doc_id=60437400				
Area Name:						
Area Link:						
Sub Area:						
Sub Area Link:						
Document Type:		Fieldwork				
Date Completed:		10/31/2017				
Comments:						
Title:		DTSC Daily Combined Field Report 10-09-2017				
Title Link:		http://www.envirostor.dtsc.ca.gov/public/final_documents2?global_id=33490087&doc_id=60436653				
Area Name:						
Area Link:						
Sub Area:						
Sub Area Link:						
Document Type:		Fieldwork				
Date Completed:		10/10/2017				
Comments:						
Title:		FRA Field Update 1/31/2017				
Title Link:		http://www.envirostor.dtsc.ca.gov/public/final_documents2?global_id=33490087&doc_id=60423316				
Area Name:						
Area Link:						
Sub Area:						
Sub Area Link:						
Document Type:		Fieldwork				
Date Completed:		1/31/2017				
Comments:		FRA Field Update 1/31/2017				
Title:		FRA Field Update - July 25 2017				
Title Link:		http://www.envirostor.dtsc.ca.gov/public/final_documents2?global_id=33490087&doc_id=60430682				
Area Name:						
Area Link:						
Sub Area:						
Sub Area Link:						
Document Type:		Fieldwork				
Date Completed:		8/1/2017				
Comments:						
Title:		DTSC Daily Combined Field Report 07-31-2017				
Title Link:		http://www.envirostor.dtsc.ca.gov/public/final_documents2?global_id=33490087&doc_id=60430699				
Area Name:						
Area Link:						
Sub Area:						
Sub Area Link:						
Document Type:		Fieldwork				
Date Completed:		7/31/2017				
Comments:						
Title:		FRA Field Update 11/30/2016				
Title Link:		http://www.envirostor.dtsc.ca.gov/public/final_documents2?global_id=33490087&doc_id=60420678				
Area Name:						
Area Link:						

Map Key	Number of Records	Direction	Distance (mi/ft)	Elev/Diff (ft)	Site	DB
<hr/>						
Sub Area:						
Sub Area Link:						
Document Type:		Fieldwork				
Date Completed:		11/30/2016				
Comments:		FRA Field Update 11/30/2016				
Title:		Ag Park Air Dust DTSC Oversight Report 6/16/2017				
Title Link:		http://www.envirostor.dtsc.ca.gov/public/final_documents2?global_id=33490087&doc_id=60428547				
Area Name:						
Area Link:						
Sub Area:						
Sub Area Link:						
Document Type:		Fieldwork				
Date Completed:		6/16/2017				
Comments:		Ag Park Air Dust DTSC Oversight Report 6/16/2017				
Title:		Field Work Update -10/1/2013				
Title Link:		http://www.envirostor.dtsc.ca.gov/public/final_documents2?global_id=33490087&doc_id=60338731				
Area Name:						
Area Link:						
Sub Area:						
Sub Area Link:						
Document Type:		Fieldwork				
Date Completed:		10/2/2013				
Comments:		Field Report				
Title:		Implementation of AB389/CLRRRA Response Plan - Phase 2				
Title Link:		http://www.envirostor.dtsc.ca.gov/public/final_documents2?global_id=33490087&doc_id=60325714				
Area Name:						
Area Link:						
Sub Area:						
Sub Area Link:						
Document Type:		Remedial Action Implementation Workplan				
Date Completed:		6/28/2013				
Comments:		Phase 2 Activity summary approved				
Title:		Ag Park DTSC Oversight Report 5/18/2017				
Title Link:		http://www.envirostor.dtsc.ca.gov/public/final_documents2?global_id=33490087&doc_id=60427296				
Area Name:						
Area Link:						
Sub Area:						
Sub Area Link:						
Document Type:		Fieldwork				
Date Completed:		5/18/2017				
Comments:		Ag Park DTSC Oversight Report 5/18/2017				
Title:		Ag Park DTSC Oversight Report 9-12-2016				
Title Link:		http://www.envirostor.dtsc.ca.gov/public/final_documents2?global_id=33490087&doc_id=60417419				
Area Name:						
Area Link:						
Sub Area:						
Sub Area Link:						
Document Type:		Fieldwork				
Date Completed:		9/12/2016				
Comments:		Ag Park DTSC Oversight Report 9-12-2016				
Title:		Ag Park Air Dust DTSC Oversight Report 4/3/2017				
Title Link:		http://www.envirostor.dtsc.ca.gov/public/final_documents2?global_id=33490087&doc_id=60425506				
Area Name:						
Area Link:						
Sub Area:						
Sub Area Link:						
Document Type:		Fieldwork				
Date Completed:		4/3/2017				
Comments:		Ag Park Air Dust DTSC Oversight Report 4/3/2017				
Title:		FRA Field Update 3/23/2017				
Title Link:		http://www.envirostor.dtsc.ca.gov/public/final_documents2?global_id=33490087&doc_id=60425306				
Area Name:						

Map Key	Number of Records	Direction	Distance (mi/ft)	Elev/Diff (ft)	Site	DB
Area Link: Sub Area: Sub Area Link: Document Type: Date Completed: Comments:		Fieldwork 3/23/2017 FRA Field Update 3/23/2017				
Title: Title Link: Area Name: Area Link: Sub Area: Sub Area Link: Document Type: Date Completed: Comments:		DTSC Daily Combined Field Report 12-14-2017 http://www.envirostor.dtsc.ca.gov/public/final_documents2?global_id=33490087&doc_id=60439271 Fieldwork 12/29/2017				
Title: Title Link: Area Name: Area Link: Sub Area: Sub Area Link: Document Type: Date Completed: Comments:		Ag Park Air Dust DTSC Oversight Report 3/7/2017 http://www.envirostor.dtsc.ca.gov/public/final_documents2?global_id=33490087&doc_id=60425312 Fieldwork 3/7/2017 Ag Park Air Dust DTSC Oversight Report 3/7/2017				
Title: Title Link: Area Name: Area Link: Sub Area: Sub Area Link: Document Type: Date Completed: Comments:		DTSC Daily Combined Field Report 11-30-2017 http://www.envirostor.dtsc.ca.gov/public/final_documents2?global_id=33490087&doc_id=60438956 Fieldwork 12/11/2017				
Title: Title Link: Area Name: Area Link: Sub Area: Sub Area Link: Document Type: Date Completed: Comments:		DTSC Daily Combined Field Report 10-20-2017 http://www.envirostor.dtsc.ca.gov/public/final_documents2?global_id=33490087&doc_id=60437168 Fieldwork 10/24/2017				
Title: Title Link: Area Name: Area Link: Sub Area: Sub Area Link: Document Type: Date Completed: Comments:		Ag Park Air Dust DTSC Oversight Report 2/8/2017 http://www.envirostor.dtsc.ca.gov/public/final_documents2?global_id=33490087&doc_id=60423713 Fieldwork 2/8/2017 Ag Park Air Dust DTSC Oversight Report 2/8/2017				
Title: Title Link: Area Name: Area Link: Sub Area: Sub Area Link: Document Type: Date Completed: Comments:		FRA Field Update - September 1 2017 http://www.envirostor.dtsc.ca.gov/public/final_documents2?global_id=33490087&doc_id=60435109 Fieldwork 9/11/2017				
Title: Title Link:		FRA Field Update - August 24 2017 http://www.envirostor.dtsc.ca.gov/public/final_documents2?global_id=33490087&doc_id=60432847				

Map Key	Number of Records	Direction	Distance (mi/ft)	Elev/Diff (ft)	Site	DB
<hr/>						
Area Name:						
Area Link:						
Sub Area:						
Sub Area Link:						
Document Type:		Fieldwork				
Date Completed:		8/25/2017				
Comments:						
Title:					Ag Park Air Dust DTSC Oversight Report 9/22/2016	
Title Link:					http://www.envirostor.dtsc.ca.gov/public/final_documents2?global_id=33490087&doc_id=60417863	
Area Name:						
Area Link:						
Sub Area:						
Sub Area Link:						
Document Type:		Fieldwork				
Date Completed:		9/22/2016				
Comments:		Ag Park DTSC Oversight Report 09/22/2016				
Title:					FRA Field Update 9/20/2016	
Title Link:					http://www.envirostor.dtsc.ca.gov/public/final_documents2?global_id=33490087&doc_id=60417716	
Area Name:						
Area Link:						
Sub Area:						
Sub Area Link:						
Document Type:		Fieldwork				
Date Completed:		9/20/2016				
Comments:		FRA FIELD UPDATE 9/20/2016				
Title:					Ag Park DTSC Oversight Report 4/6/2017	
Title Link:					http://www.envirostor.dtsc.ca.gov/public/final_documents2?global_id=33490087&doc_id=60425744	
Area Name:						
Area Link:						
Sub Area:						
Sub Area Link:						
Document Type:		Fieldwork				
Date Completed:		4/6/2017				
Comments:		Ag Park DTSC Oversight Report 4/6/2017				
Title:					FRA Field Update 9/1/2016	
Title Link:					http://www.envirostor.dtsc.ca.gov/public/final_documents2?global_id=33490087&doc_id=60415938	
Area Name:						
Area Link:						
Sub Area:						
Sub Area Link:						
Document Type:		Fieldwork				
Date Completed:		9/1/2016				
Comments:		FRA Field Update 9/1/2016				
Title:					Ag Park DTSC Oversight Report 08/29/2016	
Title Link:					http://www.envirostor.dtsc.ca.gov/public/final_documents2?global_id=33490087&doc_id=60415302	
Area Name:						
Area Link:						
Sub Area:						
Sub Area Link:						
Document Type:		Fieldwork				
Date Completed:		8/29/2016				
Comments:		Ag Park DTSC Oversight Report 08/29/2016				
Title:					FRA Field Update 8/23/2016	
Title Link:					http://www.envirostor.dtsc.ca.gov/public/final_documents2?global_id=33490087&doc_id=60414786	
Area Name:						
Area Link:						
Sub Area:						
Sub Area Link:						
Document Type:		Fieldwork				
Date Completed:		8/23/2016				
Comments:		FRA Field Update 8/23/2016				
Title:					FRA Field Update - November 30 2017	

Map Key	Number of Records	Direction	Distance (mi/ft)	Elev/Diff (ft)	Site	DB
Title Link: Area Name: Area Link: Sub Area: Sub Area Link: Document Type: Date Completed: Comments:					http://www.envirostor.dtsc.ca.gov/public/final_documents2?global_id=33490087&doc_id=60438944 Fieldwork 12/11/2017	
Title: Title Link: Area Name: Area Link: Sub Area: Sub Area Link: Document Type: Date Completed: Comments:					Ag Park DTSC Oversight Report 07-18-2017 http://www.envirostor.dtsc.ca.gov/public/final_documents2?global_id=33490087&doc_id=60430770 Fieldwork 8/1/2017	
Title: Title Link: Area Name: Area Link: Sub Area: Sub Area Link: Document Type: Date Completed: Comments:					Ag Park DTSC Oversight Report 6-272017 http://www.envirostor.dtsc.ca.gov/public/final_documents2?global_id=33490087&doc_id=60428869 Fieldwork 6/27/2017 Ag Park DTSC Oversight Report 6-272017	
Title: Title Link: Area Name: Area Link: Sub Area: Sub Area Link: Document Type: Date Completed: Comments:					Ag Park Air Dust DTSC Oversight Report 10/26/2016 http://www.envirostor.dtsc.ca.gov/public/final_documents2?global_id=33490087&doc_id=60419315 Fieldwork 10/26/2016 Ag Park Air Dust DTSC Oversight Report 10/26/2016	
Title: Title Link: Area Name: Area Link: Sub Area: Sub Area Link: Document Type: Date Completed: Comments:					DTSC Site Vist Report http://www.envirostor.dtsc.ca.gov/public/final_documents2?global_id=33490087&doc_id=60340347 Fieldwork 10/15/2013 DTSC Site Visit	
Title: Title Link: Area Name: Area Link: Sub Area: Sub Area Link: Document Type: Date Completed: Comments:					DTSC Site Vist Report http://www.envirostor.dtsc.ca.gov/public/final_documents2?global_id=33490087&doc_id=60337244 Fieldwork 9/13/2013	
Title: Title Link: Area Name: Area Link: Sub Area: Sub Area Link: Document Type: Date Completed: Comments:					Ag Park Air Dust DTSC Oversight Report 3/1/2017 http://www.envirostor.dtsc.ca.gov/public/final_documents2?global_id=33490087&doc_id=60424317 Fieldwork 3/1/2017 Ag Park Air Dust DTSC Oversight Report 3/1/2017	

Map Key	Number of Records	Direction	Distance (mi/ft)	Elev/Diff (ft)	Site	DB
Title: Title Link: Area Name: Area Link: Sub Area: Sub Area Link: Document Type: Date Completed: Comments:					DTSC Daily Combined Field Report 11-02-2017 http://www.envirostor.dtsc.ca.gov/public/final_documents2?global_id=33490087&doc_id=60437666	
Title: Title Link: Area Name: Area Link: Sub Area: Sub Area Link: Document Type: Date Completed: Comments:					DTSC Daily Combined Field Report 11-01-2017 http://www.envirostor.dtsc.ca.gov/public/final_documents2?global_id=33490087&doc_id=60437483	
Title: Title Link: Area Name: Area Link: Sub Area: Sub Area Link: Document Type: Date Completed: Comments:					Ag Park DTSC Oversight Report 2/21/2017 http://www.envirostor.dtsc.ca.gov/public/final_documents2?global_id=33490087&doc_id=60423889	
Title: Title Link: Area Name: Area Link: Sub Area: Sub Area Link: Document Type: Date Completed: Comments:					Ag Park Air Dust DTSC Oversight Report 2/16/2017 http://www.envirostor.dtsc.ca.gov/public/final_documents2?global_id=33490087&doc_id=60423844	
Title: Title Link: Area Name: Area Link: Sub Area: Sub Area Link: Document Type: Date Completed: Comments:					FRA Field Update - August 4 2017 http://www.envirostor.dtsc.ca.gov/public/final_documents2?global_id=33490087&doc_id=60431078	
Title: Title Link: Area Name: Area Link: Sub Area: Sub Area Link: Document Type: Date Completed: Comments:					FRA Field Update 12/05/2016 http://www.envirostor.dtsc.ca.gov/public/final_documents2?global_id=33490087&doc_id=60421256	
Title: Title Link: Area Name: Area Link: Sub Area: Sub Area Link: Document Type: Date Completed: Comments:					Weekly Update 11/30/2015 http://www.envirostor.dtsc.ca.gov/public/final_documents2?global_id=33490087&enforcement_id=60403365	
Title: Title Link: Area Name: Area Link: Sub Area: Sub Area Link: Document Type: Date Completed: Comments:					Correspondence 11/30/2015 Weekly Update 11/30/2015	

Map Key	Number of Records	Direction	Distance (mi/ft)	Elev/Diff (ft)	Site	DB
Title:					DTSC Site Vist Report	
Title Link:					http://www.envirostor.dtsc.ca.gov/public/final_documents2?global_id=33490087&doc_id=60344003	
Area Name:						
Area Link:						
Sub Area:						
Sub Area Link:						
Document Type:				Fieldwork		
Date Completed:				11/19/2013		
Comments:						
Title:					Ag Park Air Dust DTSC Oversight Report 6/6/2017	
Title Link:					http://www.envirostor.dtsc.ca.gov/public/final_documents2?global_id=33490087&doc_id=60428096	
Area Name:						
Area Link:						
Sub Area:						
Sub Area Link:						
Document Type:				Fieldwork		
Date Completed:				6/6/2017		
Comments:					Ag Park Air Dust DTSC Oversight Report 6/6/2017	
Title:					Field Work Update -9/27/13	
Title Link:					http://www.envirostor.dtsc.ca.gov/public/final_documents2?global_id=33490087&doc_id=60338528	
Area Name:						
Area Link:						
Sub Area:						
Sub Area Link:						
Document Type:				Fieldwork		
Date Completed:				9/30/2013		
Comments:					Field Report	
Title:					Ag Park Air Dust DTSC Oversight Report 10/19/2016	
Title Link:					http://www.envirostor.dtsc.ca.gov/public/final_documents2?global_id=33490087&doc_id=60418973	
Area Name:						
Area Link:						
Sub Area:						
Sub Area Link:						
Document Type:				Fieldwork		
Date Completed:				10/19/2016		
Comments:					Ag Park Air Dust DTSC Oversight Report 10/19/2016	
Title:					EPA TSCA Review Letter	
Title Link:					http://www.envirostor.dtsc.ca.gov/public/final_documents2?global_id=33490087&enforcement_id=60344848	
Area Name:						
Area Link:						
Sub Area:						
Sub Area Link:						
Document Type:				Correspondence		
Date Completed:				10/5/2011		
Comments:					EPA TSCA Review Letter	
Title:					Groundwater Monitoring Report	
Title Link:					http://www.envirostor.dtsc.ca.gov/public/final_documents2?global_id=33490087&doc_id=60390406	
Area Name:						
Area Link:						
Sub Area:						
Sub Area Link:						
Document Type:				Monitoring Report		
Date Completed:				2/6/2006		
Comments:					Groundwater monitoring report	
Title:					FRA Field Update 10/6/2016	
Title Link:					http://www.envirostor.dtsc.ca.gov/public/final_documents2?global_id=33490087&doc_id=60418507	
Area Name:						
Area Link:						
Sub Area:						
Sub Area Link:						
Document Type:				Fieldwork		
Date Completed:				10/6/2016		

Map Key	Number of Records	Direction	Distance (mi/ft)	Elev/Diff (ft)	Site	DB
Comments:		FRA Field Update 10/6/2016				
Title:		Ag Park Air Sampling results for PCBs Feb 2017				
Title Link:		http://www.envirostor.dtsc.ca.gov/public/final_documents2?global_id=33490087&doc_id=60427178				
Area Name:						
Area Link:						
Sub Area:						
Sub Area Link:						
Document Type:		Fieldwork				
Date Completed:		4/28/2017				
Comments:		Ag Park Air Sampling results for PCBs Feb 2017				
Title:		DTSC Daily Combined Field Report 12-04-2017				
Title Link:		http://www.envirostor.dtsc.ca.gov/public/final_documents2?global_id=33490087&doc_id=60438960				
Area Name:						
Area Link:						
Sub Area:						
Sub Area Link:						
Document Type:		Fieldwork				
Date Completed:		12/11/2017				
Comments:						
Title:		DTSC Daily Combined Field Report 11-13-2017				
Title Link:		http://www.envirostor.dtsc.ca.gov/public/final_documents2?global_id=33490087&doc_id=60438115				
Area Name:						
Area Link:						
Sub Area:						
Sub Area Link:						
Document Type:		Fieldwork				
Date Completed:		11/17/2017				
Comments:						
Title:		FRA Field Update - November 7 2017				
Title Link:		http://www.envirostor.dtsc.ca.gov/public/final_documents2?global_id=33490087&doc_id=60437707				
Area Name:						
Area Link:						
Sub Area:						
Sub Area Link:						
Document Type:		Fieldwork				
Date Completed:		11/8/2017				
Comments:						
Title:		FRA Field Update - November 2 2017				
Title Link:		http://www.envirostor.dtsc.ca.gov/public/final_documents2?global_id=33490087&doc_id=60437670				
Area Name:						
Area Link:						
Sub Area:						
Sub Area Link:						
Document Type:		Fieldwork				
Date Completed:		11/7/2017				
Comments:						
Title:		DTSC Daily Combined Field Report 10-18-2017				
Title Link:		http://www.envirostor.dtsc.ca.gov/public/final_documents2?global_id=33490087&doc_id=60437013				
Area Name:						
Area Link:						
Sub Area:						
Sub Area Link:						
Document Type:		Fieldwork				
Date Completed:		10/20/2017				
Comments:						
Title:		FRA Field Update - October 2 2017				
Title Link:		http://www.envirostor.dtsc.ca.gov/public/final_documents2?global_id=33490087&doc_id=60436431				
Area Name:						
Area Link:						
Sub Area:						
Sub Area Link:						
Document Type:		Fieldwork				

Map Key	Number of Records	Direction	Distance (mi/ft)	Elev/Diff (ft)	Site	DB
Date Completed:		10/4/2017				
Comments:						
Title:		FRA Field Update - September 21 2017				
Title Link:		http://www.envirostor.dtsc.ca.gov/public/final_documents2?global_id=33490087&doc_id=60435935				
Area Name:						
Area Link:						
Sub Area:						
Sub Area Link:						
Document Type:		Fieldwork				
Date Completed:		9/22/2017				
Comments:						
Title:		FRA Field Update - September 6 2017				
Title Link:		http://www.envirostor.dtsc.ca.gov/public/final_documents2?global_id=33490087&doc_id=60435121				
Area Name:						
Area Link:						
Sub Area:						
Sub Area Link:						
Document Type:		Fieldwork				
Date Completed:		9/11/2017				
Comments:						
Title:		FRA Field Update 1/26/2017				
Title Link:		http://www.envirostor.dtsc.ca.gov/public/final_documents2?global_id=33490087&doc_id=60423321				
Area Name:						
Area Link:						
Sub Area:						
Sub Area Link:						
Document Type:		Fieldwork				
Date Completed:		1/26/2017				
Comments:		FRA Field Update 1/26/2017				
Title:		DTSC Field Oversight Report 3/24/2016				
Title Link:		http://www.envirostor.dtsc.ca.gov/public/final_documents2?global_id=33490087&doc_id=60407405				
Area Name:						
Area Link:						
Sub Area:						
Sub Area Link:						
Document Type:		Fieldwork				
Date Completed:		3/24/2016				
Comments:						
Title:		Ag Park DTSC Oversight Report 11/28/2016				
Title Link:		http://www.envirostor.dtsc.ca.gov/public/final_documents2?global_id=33490087&doc_id=60420496				
Area Name:						
Area Link:						
Sub Area:						
Sub Area Link:						
Document Type:		Fieldwork				
Date Completed:		11/28/2016				
Comments:		Ag Park DTSC Oversight Report 11/28/2016				
Title:		Field Update				
Title Link:		http://www.envirostor.dtsc.ca.gov/public/final_documents2?global_id=33490087&doc_id=60343975				
Area Name:						
Area Link:						
Sub Area:						
Sub Area Link:						
Document Type:		Fieldwork				
Date Completed:		11/12/2013				
Comments:		Field Update				
Title:		Responsible Agency Checklist and Notice of Determination				
Title Link:		http://www.envirostor.dtsc.ca.gov/public/final_documents2?global_id=33490087&enforcement_id=60335937				
Area Name:						
Area Link:						
Sub Area:						
Sub Area Link:						

Map Key	Number of Records	Direction	Distance (mi/ft)	Elev/Diff (ft)	Site	DB
Document Type:		CEQA - Responsible Agency Review				
Date Completed:		8/4/2006				
Comments:		Package completed.				
Title:		Ag Park Air Dust DTSC Oversight Report 4/6/2017				
Title Link:		http://www.envirostor.dtsc.ca.gov/public/final_documents2?global_id=33490087&doc_id=60425746				
Area Name:						
Area Link:						
Sub Area:						
Sub Area Link:						
Document Type:		Fieldwork				
Date Completed:		4/6/2017				
Comments:		Ag Park Air Dust DTSC Oversight Report 4/6/2017				
Title:		Ag Park Air Dust DTSC Oversight Report 9/12/2016				
Title Link:		http://www.envirostor.dtsc.ca.gov/public/final_documents2?global_id=33490087&doc_id=60417413				
Area Name:						
Area Link:						
Sub Area:						
Sub Area Link:						
Document Type:		Fieldwork				
Date Completed:		9/12/2016				
Comments:		Ag Park Air Dust DTSC Oversight Report 9/12/2016				
Title:		Ag Park DTSC Oversight Report 4/5/2017				
Title Link:		http://www.envirostor.dtsc.ca.gov/public/final_documents2?global_id=33490087&doc_id=60425754				
Area Name:						
Area Link:						
Sub Area:						
Sub Area Link:						
Document Type:		Fieldwork				
Date Completed:		4/5/2017				
Comments:		Ag Park DTSC Oversight Report 4/5/2017				
Title:		Ag Park Air Dust DTSC Oversight Report 9/1/2016				
Title Link:		http://www.envirostor.dtsc.ca.gov/public/final_documents2?global_id=33490087&enforcement_id=60415937				
Area Name:						
Area Link:						
Sub Area:						
Sub Area Link:						
Document Type:		Correspondence				
Date Completed:		9/1/2016				
Comments:		Ag Park Air Dust DTSC Oversight Report 9/1/2016				
Title:		FRA Field Update - January 8 2018				
Title Link:		http://www.envirostor.dtsc.ca.gov/public/final_documents2?global_id=33490087&doc_id=60439758				
Area Name:						
Area Link:						
Sub Area:						
Sub Area Link:						
Document Type:		Fieldwork				
Date Completed:		1/11/2018				
Comments:						
Title:		FRA Field Update - September 7 2017				
Title Link:		http://www.envirostor.dtsc.ca.gov/public/final_documents2?global_id=33490087&doc_id=60435125				
Area Name:						
Area Link:						
Sub Area:						
Sub Area Link:						
Document Type:		Fieldwork				
Date Completed:		9/11/2017				
Comments:						
Title:		FRA Field Update 1/23/2017				
Title Link:		http://www.envirostor.dtsc.ca.gov/public/final_documents2?global_id=33490087&doc_id=60422701				
Area Name:						
Area Link:						
Sub Area:						

Map Key	Number of Records	Direction	Distance (mi/ft)	Elev/Diff (ft)	Site	DB
<hr/>						
Sub Area Link:						
Document Type:		Fieldwork				
Date Completed:		1/23/2017				
Comments:		FRA FIELD UPDATE 1/23/2017				
Title:		FRA Field Update 1/18/2017				
Title Link:		http://www.envirostor.dtsc.ca.gov/public/final_documents2?global_id=33490087&doc_id=60422218				
Area Name:						
Area Link:						
Sub Area:						
Sub Area Link:						
Document Type:		Fieldwork				
Date Completed:		1/18/2017				
Comments:		FRA Field Update 1/18/2017				
Title:		Ag Park Air Dust DTSC Oversight Report 1/10/2017				
Title Link:		http://www.envirostor.dtsc.ca.gov/public/final_documents2?global_id=33490087&doc_id=60421961				
Area Name:						
Area Link:						
Sub Area:						
Sub Area Link:						
Document Type:		Fieldwork				
Date Completed:		1/10/2017				
Comments:		Ag Park Air Dust DTSC Oversight Report 1/10/2017				
Title:		DTSC Daily Combined Field Report 09-05-2017				
Title Link:		http://www.envirostor.dtsc.ca.gov/public/final_documents2?global_id=33490087&doc_id=60435117				
Area Name:						
Area Link:						
Sub Area:						
Sub Area Link:						
Document Type:		Fieldwork				
Date Completed:		9/11/2017				
Comments:						
Title:		Field Update				
Title Link:		http://www.envirostor.dtsc.ca.gov/public/final_documents2?global_id=33490087&doc_id=60343995				
Area Name:						
Area Link:						
Sub Area:						
Sub Area Link:						
Document Type:		Fieldwork				
Date Completed:		11/27/2013				
Comments:		Field Update				
Title:		FRA Field Update 5-24-2017				
Title Link:		http://www.envirostor.dtsc.ca.gov/public/final_documents2?global_id=33490087&doc_id=60427600				
Area Name:						
Area Link:						
Sub Area:						
Sub Area Link:						
Document Type:		Fieldwork				
Date Completed:		5/24/2017				
Comments:		FRA Field Update 5-24-2017				
Title:		FRA Field Update 3/31/2017				
Title Link:		http://www.envirostor.dtsc.ca.gov/public/final_documents2?global_id=33490087&doc_id=60425426				
Area Name:						
Area Link:						
Sub Area:						
Sub Area Link:						
Document Type:		Fieldwork				
Date Completed:		3/31/2017				
Comments:		FRA Field Update 3/31/2017				
Title:		Ag Park DTSC Oversight Report 08/25/2016				
Title Link:		http://www.envirostor.dtsc.ca.gov/public/final_documents2?global_id=33490087&doc_id=60415201				
Area Name:						
Area Link:						

Map Key	Number of Records	Direction	Distance (mi/ft)	Elev/Diff (ft)	Site	DB
<hr/>						
Sub Area:						
Sub Area Link:						
Document Type:						
Date Completed:						
Comments:						
Fieldwork						
8/25/2016						
Ag Park DTSC Oversight Report 08/25/2016						
Title:						
Title Link:						
DTSC Daliy Combined Field Report 11-28-2017						
http://www.envirostor.dtsc.ca.gov/public/final_documents2?global_id=33490087&doc_id=60438571						
Area Name:						
Area Link:						
Sub Area:						
Sub Area Link:						
Document Type:						
Fieldwork						
Date Completed:						
11/30/2017						
Comments:						
Title:						
FRA Field Update - November 16 2017						
Title Link:						
http://www.envirostor.dtsc.ca.gov/public/final_documents2?global_id=33490087&doc_id=60438121						
Area Name:						
Area Link:						
Sub Area:						
Sub Area Link:						
Document Type:						
Fieldwork						
Date Completed:						
11/17/2017						
Comments:						
Title:						
Ag Park Air Dust DTSC Oversight Report 2/13/2017						
Title Link:						
http://www.envirostor.dtsc.ca.gov/public/final_documents2?global_id=33490087&doc_id=60423693						
Area Name:						
Area Link:						
Sub Area:						
Sub Area Link:						
Document Type:						
Fieldwork						
Date Completed:						
2/13/2017						
Comments:						
Ag Park Air Dust DTSC Oversight Report 2/13/2017						
Title:						
FRA Field Update - October 9 2017						
Title Link:						
http://www.envirostor.dtsc.ca.gov/public/final_documents2?global_id=33490087&doc_id=60436655						
Area Name:						
Area Link:						
Sub Area:						
Sub Area Link:						
Document Type:						
Fieldwork						
Date Completed:						
10/10/2017						
Comments:						
Title:						
FRA Field Update - August 22 2017						
Title Link:						
http://www.envirostor.dtsc.ca.gov/public/final_documents2?global_id=33490087&doc_id=60432697						
Area Name:						
Area Link:						
Sub Area:						
Sub Area Link:						
Document Type:						
Fieldwork						
Date Completed:						
8/24/2017						
Comments:						
Title:						
FRA Field Update - July 24 2017						
Title Link:						
http://www.envirostor.dtsc.ca.gov/public/final_documents2?global_id=33490087&doc_id=60430677						
Area Name:						
Area Link:						
Sub Area:						
Sub Area Link:						
Document Type:						
Fieldwork						
Date Completed:						
8/1/2017						
Comments:						
Title:						
Weekly Update 12-09-2015						
Title Link:						
http://www.envirostor.dtsc.ca.gov/public/final_documents2?global_id=33490087&enforcement_id=60403595						
Area Name:						

Map Key	Number of Records	Direction	Distance (mi/ft)	Elev/Diff (ft)	Site	DB
<hr/>						
Area Link:						
Sub Area:						
Sub Area Link:						
Document Type:		Correspondence				
Date Completed:		12/9/2015				
Comments:		Weekly Update 12-09-2015				
Title:		Field Update				
Title Link:		http://www.envirostor.dtsc.ca.gov/public/final_documents2?global_id=33490087&doc_id=60344686				
Area Name:						
Area Link:						
Sub Area:						
Sub Area Link:						
Document Type:		Fieldwork				
Date Completed:		12/5/2013				
Comments:		Field Update 12/5/2013				
Title:		FRA Field Update June 16 2017				
Title Link:		http://www.envirostor.dtsc.ca.gov/public/final_documents2?global_id=33490087&doc_id=60428556				
Area Name:						
Area Link:						
Sub Area:						
Sub Area Link:						
Document Type:		Fieldwork				
Date Completed:		6/16/2017				
Comments:		FRA Field Update June 16 2017				
Title:		FRA Field Update 6-12-2017				
Title Link:		http://www.envirostor.dtsc.ca.gov/public/final_documents2?global_id=33490087&doc_id=60428137				
Area Name:						
Area Link:						
Sub Area:						
Sub Area Link:						
Document Type:		Fieldwork				
Date Completed:		6/12/2017				
Comments:		FRA Field Update 6-12-2017				
Title:		Ag Park DTSC Oversight Report 11/1/2016				
Title Link:		http://www.envirostor.dtsc.ca.gov/public/final_documents2?global_id=33490087&doc_id=60419860				
Area Name:						
Area Link:						
Sub Area:						
Sub Area Link:						
Document Type:		Fieldwork				
Date Completed:		11/1/2016				
Comments:		Ag Park DTSC Oversight Report 11/1/2016				
Title:		FRA Field Update 10/31/2016				
Title Link:		http://www.envirostor.dtsc.ca.gov/public/final_documents2?global_id=33490087&doc_id=60419852				
Area Name:						
Area Link:						
Sub Area:						
Sub Area Link:						
Document Type:		Fieldwork				
Date Completed:		10/31/2016				
Comments:		FRA FIELD UPDATE 10/31/2016				
Title:		DTSC Daily Combined Field Report 01-15-2018				
Title Link:		http://www.envirostor.dtsc.ca.gov/public/final_documents2?global_id=33490087&doc_id=60439872				
Area Name:						
Area Link:						
Sub Area:						
Sub Area Link:						
Document Type:		Fieldwork				
Date Completed:		1/16/2018				
Comments:						
Title:		FRA Field Update 1/5/2017				
Title Link:		http://www.envirostor.dtsc.ca.gov/public/final_documents2?global_id=33490087&doc_id=60421747				

Map Key	Number of Records	Direction	Distance (mi/ft)	Elev/Diff (ft)	Site	DB
<hr/>						
Area Name:						
Area Link:						
Sub Area:						
Sub Area Link:						
Document Type:		Fieldwork				
Date Completed:		1/5/2017				
Comments:		FRA Field Update 1/5/2017				
Title:		Ag Park DTSC Oversight Report 9-13-2016				
Title Link:		http://www.envirostor.dtsc.ca.gov/public/final_documents2?global_id=33490087&doc_id=60417417				
Area Name:						
Area Link:						
Sub Area:						
Sub Area Link:						
Document Type:		Fieldwork				
Date Completed:		9/13/2016				
Comments:		Ag Park DTSC Oversight Report 9-13-2016				
Title:		FRA Field Update August 29 2016				
Title Link:		http://www.envirostor.dtsc.ca.gov/public/final_documents2?global_id=33490087&doc_id=60415304				
Area Name:						
Area Link:						
Sub Area:						
Sub Area Link:						
Document Type:		Fieldwork				
Date Completed:		8/29/2016				
Comments:		FRA Field Update August 29 2016				
Title:		Ag Park DTSC Oversight Report 3/16/2017				
Title Link:		http://www.envirostor.dtsc.ca.gov/public/final_documents2?global_id=33490087&doc_id=60425175				
Area Name:						
Area Link:						
Sub Area:						
Sub Area Link:						
Document Type:		Fieldwork				
Date Completed:		3/16/2017				
Comments:		AG PARK DTSC OVERSIGHT REPORT 3/16/2017				
Title:		DTSC Daily Combined Field Report 11-16-2017				
Title Link:		http://www.envirostor.dtsc.ca.gov/public/final_documents2?global_id=33490087&doc_id=60438214				
Area Name:						
Area Link:						
Sub Area:						
Sub Area Link:						
Document Type:		Fieldwork				
Date Completed:		11/20/2017				
Comments:						
Title:		FRA Field Update 2/22/2017				
Title Link:		http://www.envirostor.dtsc.ca.gov/public/final_documents2?global_id=33490087&doc_id=60423961				
Area Name:						
Area Link:						
Sub Area:						
Sub Area Link:						
Document Type:		Fieldwork				
Date Completed:		2/22/2017				
Comments:		FRA Field Update 2/22/2017				
Title:		FRA Field Update - September 11 2017				
Title Link:		http://www.envirostor.dtsc.ca.gov/public/final_documents2?global_id=33490087&doc_id=60435228				
Area Name:						
Area Link:						
Sub Area:						
Sub Area Link:						
Document Type:		Fieldwork				
Date Completed:		9/12/2017				
Comments:						
Title:		FRA Field Update 1/16/2017				

Map Key	Number of Records	Direction	Distance (mi/ft)	Elev/Diff (ft)	Site	DB
Title Link:					http://www.envirostor.dtsc.ca.gov/public/final_documents2?global_id=33490087&doc_id=60422049	
Area Name:						
Area Link:						
Sub Area:						
Sub Area Link:						
Document Type:		Fieldwork				
Date Completed:		1/16/2017				
Comments:		FRA Field Update 1/16/2017				
Title:		FRA Field Update - August 31 2017				
Title Link:					http://www.envirostor.dtsc.ca.gov/public/final_documents2?global_id=33490087&doc_id=60435105	
Area Name:						
Area Link:						
Sub Area:						
Sub Area Link:						
Document Type:		Fieldwork				
Date Completed:		9/11/2017				
Comments:						
Title:		FRA Field Update - July 6 2017				
Title Link:					http://www.envirostor.dtsc.ca.gov/public/final_documents2?global_id=33490087&doc_id=60430557	
Area Name:						
Area Link:						
Sub Area:						
Sub Area Link:						
Document Type:		Fieldwork				
Date Completed:		7/31/2017				
Comments:						
Title:		Field Update				
Title Link:					http://www.envirostor.dtsc.ca.gov/public/final_documents2?global_id=33490087&doc_id=60343989	
Area Name:						
Area Link:						
Sub Area:						
Sub Area Link:						
Document Type:		Fieldwork				
Date Completed:		11/22/2013				
Comments:		Field Update				
Title:		AG PARK AIR SAMPLING RESULTS FOR PCBS APRIL 2017				
Title Link:					http://www.envirostor.dtsc.ca.gov/public/final_documents2?global_id=33490087&doc_id=60427596	
Area Name:						
Area Link:						
Sub Area:						
Sub Area Link:						
Document Type:		Fieldwork				
Date Completed:		5/26/2017				
Comments:		AG PARK AIR SAMPLING RESULTS FOR PCBS APRIL 2017				
Title:		Ag Park Air Dust DTSC Oversight Report 10/14/2016				
Title Link:					http://www.envirostor.dtsc.ca.gov/public/final_documents2?global_id=33490087&doc_id=60418861	
Area Name:						
Area Link:						
Sub Area:						
Sub Area Link:						
Document Type:		Fieldwork				
Date Completed:		10/14/2016				
Comments:		Ag Park Air Dust DTSC Oversight Report 10/14/2016				
Title:		Ag Park Air Dust DTSC Oversight Report 10/12/2016				
Title Link:					http://www.envirostor.dtsc.ca.gov/public/final_documents2?global_id=33490087&doc_id=60418841	
Area Name:						
Area Link:						
Sub Area:						
Sub Area Link:						
Document Type:		Fieldwork				
Date Completed:		10/12/2016				
Comments:		Ag Park Air Dust DTSC Oversight Report 10/12/2016				

Map Key	Number of Records	Direction	Distance (mi/ft)	Elev/Diff (ft)	Site	DB
Title: Title Link: Area Name: Area Link: Sub Area: Sub Area Link: Document Type: Date Completed: Comments:					DTSC Site Vist Report http://www.envirostor.dtsc.ca.gov/public/final_documents2?global_id=33490087&doc_id=60336781 Fieldwork 9/11/2013 .	
Title: Title Link: Area Name: Area Link: Sub Area: Sub Area Link: Document Type: Date Completed: Comments:					December 2016 Holiday Schedule Fieldwork 1/2/2017 December 19 - no work onsite due to crew usage at other project December 20 - No work onsite due to crew usage at other project December 22 - rain December 26 - holiday observed January 2 - holiday observed	
Title: Title Link: Area Name: Area Link: Sub Area: Sub Area Link: Document Type: Date Completed: Comments:					FRA Field Update 3/28/2017 http://www.envirostor.dtsc.ca.gov/public/final_documents2?global_id=33490087&doc_id=60425344 Fieldwork 3/28/2017 FRA Field Update 3/29/2017	
Title: Title Link: Area Name: Area Link: Sub Area: Sub Area Link: Document Type: Date Completed: Comments:					Ag Park Air Dust DTSC Oversight Report 3/27/2017 http://www.envirostor.dtsc.ca.gov/public/final_documents2?global_id=33490087&doc_id=60425298 Fieldwork 3/27/2017 Ag Park Air Dust DTSC Oversight Report 3/27/2017	
Title: Title Link: Area Name: Area Link: Sub Area: Sub Area Link: Document Type: Date Completed: Comments:					FRA Field Update - December 26 2017 http://www.envirostor.dtsc.ca.gov/public/final_documents2?global_id=33490087&doc_id=60439423 Fieldwork 12/29/2017	
Title: Title Link: Area Name: Area Link: Sub Area: Sub Area Link: Document Type: Date Completed: Comments:					NOTICE OF AVAILABILITY OF MARCH 21ST 2016 PUBLIC RECORDS ACT REQUEST RELATED DOCUMENTS (November 2015 Emails) http://www.envirostor.dtsc.ca.gov/public/final_documents2?global_id=33490087&enforcement_id=60411339 Correspondence 6/15/2016	
Title: Title Link: Area Name: Area Link:					FRA Field Update 3/3/2017 http://www.envirostor.dtsc.ca.gov/public/final_documents2?global_id=33490087&doc_id=60424311	

Map Key	Number of Records	Direction	Distance (mi/ft)	Elev/Diff (ft)	Site	DB
<hr/>						
Sub Area:						
Sub Area Link:						
Document Type:		Fieldwork				
Date Completed:		3/3/2017				
Comments:		FRA FIELD UPDATE 3/3/2017				
Title:		FRA Field Update - October 31 2017				
Title Link:		http://www.envirostor.dtsc.ca.gov/public/final_documents2?global_id=33490087&doc_id=60437472				
Area Name:						
Area Link:						
Sub Area:						
Sub Area Link:						
Document Type:		Fieldwork				
Date Completed:		11/1/2017				
Comments:						
Title:		DTSC Daily Combined Field Report 10-19-2017				
Title Link:		http://www.envirostor.dtsc.ca.gov/public/final_documents2?global_id=33490087&doc_id=60437166				
Area Name:						
Area Link:						
Sub Area:						
Sub Area Link:						
Document Type:		Fieldwork				
Date Completed:		10/24/2017				
Comments:						
Title:		FRA Field Update - July 26 2017				
Title Link:		http://www.envirostor.dtsc.ca.gov/public/final_documents2?global_id=33490087&doc_id=60430689				
Area Name:						
Area Link:						
Sub Area:						
Sub Area Link:						
Document Type:		Fieldwork				
Date Completed:		8/1/2017				
Comments:						
Title:		PCB Air Results November 2016				
Title Link:		http://www.envirostor.dtsc.ca.gov/public/final_documents2?global_id=33490087&doc_id=60421250				
Area Name:						
Area Link:						
Sub Area:						
Sub Area Link:						
Document Type:		Fieldwork				
Date Completed:		12/12/2016				
Comments:		PCB Air Results November 2016				
Title:		Ag Park DTSC Oversight Report 7/5/2017				
Title Link:		http://www.envirostor.dtsc.ca.gov/public/final_documents2?global_id=33490087&doc_id=60428837				
Area Name:						
Area Link:						
Sub Area:						
Sub Area Link:						
Document Type:		Fieldwork				
Date Completed:		7/5/2017				
Comments:		Ag Park DTSC Oversight Report 7/5/2017				
Title:		FRA Field Update 10/12/2016				
Title Link:		http://www.envirostor.dtsc.ca.gov/public/final_documents2?global_id=33490087&doc_id=60418839				
Area Name:						
Area Link:						
Sub Area:						
Sub Area Link:						
Document Type:		Fieldwork				
Date Completed:		10/12/2016				
Comments:		FRA Field Update 10/12/2016				
Title:		Ag Park Air Dust DTSC Oversight Report 10/10/2016				
Title Link:		http://www.envirostor.dtsc.ca.gov/public/final_documents2?global_id=33490087&doc_id=60418829				
Area Name:						

Map Key	Number of Records	Direction	Distance (mi/ft)	Elev/Diff (ft)	Site	DB
<hr/>						
Area Link:						
Sub Area:						
Sub Area Link:						
Document Type:		Fieldwork				
Date Completed:		10/10/2016				
Comments:		AG PARK AIR DUST DTSC OVERSIGHT REPORT 10/10/2016				
Title:		FRA Field Update 9/30/2016				
Title Link:		http://www.envirostor.dtsc.ca.gov/public/final_documents2?global_id=33490087&doc_id=60418279				
Area Name:						
Area Link:						
Sub Area:						
Sub Area Link:						
Document Type:		Fieldwork				
Date Completed:		9/30/2016				
Comments:		FRA Field Update 9/30/2016				
Title:		DTSC Letter to R Johnson				
Title Link:		http://www.envirostor.dtsc.ca.gov/public/final_documents2?global_id=33490087&enforcement_id=60415192				
Area Name:						
Area Link:						
Sub Area:						
Sub Area Link:						
Document Type:		Correspondence				
Date Completed:		8/26/2016				
Comments:		DTSC Letter to R Johnson				
Title:		FRA Field Update 3/21/2017				
Title Link:		http://www.envirostor.dtsc.ca.gov/public/final_documents2?global_id=33490087&doc_id=60425163				
Area Name:						
Area Link:						
Sub Area:						
Sub Area Link:						
Document Type:		Fieldwork				
Date Completed:		3/21/2017				
Comments:		FRA Field Update 3/21/2017				
Title:		FRA Field Update - December 12 2017				
Title Link:		http://www.envirostor.dtsc.ca.gov/public/final_documents2?global_id=33490087&doc_id=60439116				
Area Name:						
Area Link:						
Sub Area:						
Sub Area Link:						
Document Type:		Fieldwork				
Date Completed:		12/15/2017				
Comments:						
Title:		FRA Field Update 11/10/16				
Title Link:		http://www.envirostor.dtsc.ca.gov/public/final_documents2?global_id=33490087&doc_id=60420076				
Area Name:						
Area Link:						
Sub Area:						
Sub Area Link:						
Document Type:		Fieldwork				
Date Completed:		11/10/2016				
Comments:		FRA Field Update 11/10/16				
Title:		Field Update 10/28/2013				
Title Link:		http://www.envirostor.dtsc.ca.gov/public/final_documents2?global_id=33490087&doc_id=60341867				
Area Name:						
Area Link:						
Sub Area:						
Sub Area Link:						
Document Type:		Fieldwork				
Date Completed:		10/28/2013				
Comments:		Field Update 10/28/2013				
Title:		Ag Park DTSC Oversight Report 10/12/2016				
Title Link:		http://www.envirostor.dtsc.ca.gov/public/final_documents2?global_id=33490087&doc_id=60418843				

Map Key	Number of Records	Direction	Distance (mi/ft)	Elev/Diff (ft)	Site	DB
<hr/>						
Area Name:						
Area Link:						
Sub Area:						
Sub Area Link:						
Document Type:		Fieldwork				
Date Completed:		10/12/2016				
Comments:		Ag Park DTSC Oversight Report 10/12/2016				
Title:		WORK PLAN FOR OFF-SITE GROUNDWATER AND SANTA ANA RIVER SEDIMENT SAMPLING AND ANALYSIS, RIVERSIDE AGRICULTURAL PARK				
Title Link:		http://www.envirostor.dtsc.ca.gov/public/final_documents2?global_id=33490087&doc_id=60314107				
Area Name:						
Area Link:						
Sub Area:						
Sub Area Link:						
Document Type:		Site Characterization Workplan				
Date Completed:		12/12/2012				
Comments:		Geologist to conduct site visit to approve sample location for groundwater				
Title:		DTSC Daliy Combined Field Report 11-27-2017				
Title Link:		http://www.envirostor.dtsc.ca.gov/public/final_documents2?global_id=33490087&doc_id=60438567				
Area Name:						
Area Link:						
Sub Area:						
Sub Area Link:						
Document Type:		Fieldwork				
Date Completed:		11/30/2017				
Comments:						
Title:		DTSC Daily Combined Field Report 10-16-2017				
Title Link:		http://www.envirostor.dtsc.ca.gov/public/final_documents2?global_id=33490087&doc_id=60436825				
Area Name:						
Area Link:						
Sub Area:						
Sub Area Link:						
Document Type:		Fieldwork				
Date Completed:		10/17/2017				
Comments:						
Title:		DTSC Daily Combined Field Report 10-12-2017				
Title Link:		http://www.envirostor.dtsc.ca.gov/public/final_documents2?global_id=33490087&doc_id=60436790				
Area Name:						
Area Link:						
Sub Area:						
Sub Area Link:						
Document Type:		Fieldwork				
Date Completed:		10/16/2017				
Comments:						
Title:		Riverside Ag Park Site Visit Report 050216				
Title Link:		http://www.envirostor.dtsc.ca.gov/public/final_documents2?global_id=33490087&doc_id=60409162				
Area Name:						
Area Link:						
Sub Area:						
Sub Area Link:						
Document Type:		Fieldwork				
Date Completed:		5/4/2016				
Comments:		Riverside Ag Park Site Visit Report 050216				
Title:		DTSC Daily Combined Field Report - 09-15-2017				
Title Link:		http://www.envirostor.dtsc.ca.gov/public/final_documents2?global_id=33490087&doc_id=60435812				
Area Name:						
Area Link:						
Sub Area:						
Sub Area Link:						
Document Type:		Fieldwork				
Date Completed:		9/21/2017				
Comments:						

Map Key	Number of Records	Direction	Distance (mi/ft)	Elev/Diff (ft)	Site	DB
Title: Title Link: Area Name: Area Link: Sub Area: Sub Area Link: Document Type: Date Completed: Comments:					DTSC Daily Combined Field Report 09-11-2017 http://www.envirostor.dtsc.ca.gov/public/final_documents2?global_id=33490087&doc_id=60435226 Fieldwork 9/12/2017	
Title: Title Link: Area Name: Area Link: Sub Area: Sub Area Link: Document Type: Date Completed: Comments:					Ag Park DTSC Oversight Report 1/18/2017 http://www.envirostor.dtsc.ca.gov/public/final_documents2?global_id=33490087&doc_id=60422707 Fieldwork 1/18/2017 Ag Park DTSC Oversight Report 1/18/2017	
Title: Title Link: Area Name: Area Link: Sub Area: Sub Area Link: Document Type: Date Completed: Comments:					Daily Field Report for 5/3/2016 http://www.envirostor.dtsc.ca.gov/public/final_documents2?global_id=33490087&doc_id=60409164 Fieldwork 5/3/2016 Daily Field Report for 5/3/2016	
Title: Title Link: Area Name: Area Link: Sub Area: Sub Area Link: Document Type: Date Completed: Comments:					DTSC Field Oversight Report 3/28/2016 http://www.envirostor.dtsc.ca.gov/public/final_documents2?global_id=33490087&doc_id=60407469 Fieldwork 3/28/2016 DTSC Field Oversight Report 3/28/2016	
Title: Title Link: Area Name: Area Link: Sub Area: Sub Area Link: Document Type: Date Completed: Comments:					PCB Air Results September 2016 http://www.envirostor.dtsc.ca.gov/public/final_documents2?global_id=33490087&doc_id=60421252 Fieldwork 12/12/2016 PCB Air Results September 2016	
Title: Title Link: Area Name: Area Link: Sub Area: Sub Area Link: Document Type: Date Completed: Comments:					Weekly Update 11-19-2015 http://www.envirostor.dtsc.ca.gov/public/final_documents2?global_id=33490087&enforcement_id=60403214 Correspondence 11/19/2015 Weekly update.	
Title: Title Link: Area Name: Area Link: Sub Area: Sub Area Link: Document Type: Date Completed: Comments:					Ag Park DTSC Oversight Report 11/10/2016 http://www.envirostor.dtsc.ca.gov/public/final_documents2?global_id=33490087&doc_id=60420085 Fieldwork 11/10/2016 Ag Park DTSC Oversight Report 11/10/2016	

Map Key	Number of Records	Direction	Distance (mi/ft)	Elev/Diff (ft)	Site	DB
<hr/>						
Title:					Field Update 11/6/2013	
Title Link:					http://www.envirostor.dtsc.ca.gov/public/final_documents2?global_id=33490087&doc_id=60341894	
Area Name:						
Area Link:						
Sub Area:						
Sub Area Link:						
Document Type:					Fieldwork	
Date Completed:					11/6/2013	
Comments:					Field Update 11/6/2013	
Title:					Field Update 11/4/2013	
Title Link:					http://www.envirostor.dtsc.ca.gov/public/final_documents2?global_id=33490087&doc_id=60341890	
Area Name:						
Area Link:						
Sub Area:						
Sub Area Link:						
Document Type:					Fieldwork	
Date Completed:					11/4/2013	
Comments:					Field Update	
Title:					Field Work Update -9/30/13	
Title Link:					http://www.envirostor.dtsc.ca.gov/public/final_documents2?global_id=33490087&doc_id=60338703	
Area Name:						
Area Link:						
Sub Area:						
Sub Area Link:						
Document Type:					Fieldwork	
Date Completed:					10/1/2013	
Comments:					Field work update	
Title:					Ag Park Air Dust DTSC Oversight Report 4/10/2017	
Title Link:					http://www.envirostor.dtsc.ca.gov/public/final_documents2?global_id=33490087&doc_id=60425842	
Area Name:						
Area Link:						
Sub Area:						
Sub Area Link:						
Document Type:					Fieldwork	
Date Completed:					4/10/2017	
Comments:					Ag Park Air Dust DTSC Oversight Report 4/10/2017	
Title:					Ag Park DTSC Oversight Report 3/3/2017	
Title Link:					http://www.envirostor.dtsc.ca.gov/public/final_documents2?global_id=33490087&doc_id=60424321	
Area Name:						
Area Link:						
Sub Area:						
Sub Area Link:						
Document Type:					Fieldwork	
Date Completed:					3/3/2017	
Comments:					Ag Park DTSC Oversight Report 3/3/2017	
Title:					Ag Park DTSC Oversight Report 2/15/2017	
Title Link:					http://www.envirostor.dtsc.ca.gov/public/final_documents2?global_id=33490087&doc_id=60423691	
Area Name:						
Area Link:						
Sub Area:						
Sub Area Link:						
Document Type:					Fieldwork	
Date Completed:					2/15/2017	
Comments:					Ag Park DTSC Oversight Report 2/15/2017	
Title:					FRA Field Update - September 26 2017	
Title Link:					http://www.envirostor.dtsc.ca.gov/public/final_documents2?global_id=33490087&doc_id=60436110	
Area Name:						
Area Link:						
Sub Area:						
Sub Area Link:						
Document Type:					Fieldwork	
Date Completed:					9/27/2017	

Map Key	Number of Records	Direction	Distance (mi/ft)	Elev/Diff (ft)	Site	DB
Comments:						
Title:					Ag Park DTSC Oversight Report 1/26/2017	
Title Link:					http://www.envirostor.dtsc.ca.gov/public/final_documents2?global_id=33490087&doc_id=60423296	
Area Name:						
Area Link:						
Sub Area:						
Sub Area Link:						
Document Type:		Fieldwork				
Date Completed:		1/26/2017				
Comments:		Ag Park DTSC Oversight Report 1/26/2017				
Title:					FRA Field Update - August 21 2017	
Title Link:					http://www.envirostor.dtsc.ca.gov/public/final_documents2?global_id=33490087&doc_id=60432264	
Area Name:						
Area Link:						
Sub Area:						
Sub Area Link:						
Document Type:		Fieldwork				
Date Completed:		8/21/2017				
Comments:						
Title:					Ag Park Air Dust DTSC Oversight Report 07-25-2017	
Title Link:					http://www.envirostor.dtsc.ca.gov/public/final_documents2?global_id=33490087&doc_id=60430680	
Area Name:						
Area Link:						
Sub Area:						
Sub Area Link:						
Document Type:		Fieldwork				
Date Completed:		8/1/2017				
Comments:						
Title:					DTSC Daily Combined Field Report 07-26-2017	
Title Link:					http://www.envirostor.dtsc.ca.gov/public/final_documents2?global_id=33490087&doc_id=60430687	
Area Name:						
Area Link:						
Sub Area:						
Sub Area Link:						
Document Type:		Fieldwork				
Date Completed:		8/1/2017				
Comments:						
Title:					SCAQMD Letter Re: Riverside Ag Park CCAEJ Response	
Title Link:					http://www.envirostor.dtsc.ca.gov/public/final_documents2?global_id=33490087&enforcement_id=60393821	
Area Name:						
Area Link:						
Sub Area:						
Sub Area Link:						
Document Type:		Correspondence				
Date Completed:		6/2/2015				
Comments:		Letter received.				
Title:					Ag Park Air Dust DTSC Oversight Report 9/21/2016	
Title Link:					http://www.envirostor.dtsc.ca.gov/public/final_documents2?global_id=33490087&doc_id=60417857	
Area Name:						
Area Link:						
Sub Area:						
Sub Area Link:						
Document Type:		Fieldwork				
Date Completed:		9/21/2016				
Comments:		Ag Park Air Dust DTSC Oversight Report 9/21/2016				
Title:					Ag Park DTSC Oversight Report 4/25/2017	
Title Link:					http://www.envirostor.dtsc.ca.gov/public/final_documents2?global_id=33490087&doc_id=60426654	
Area Name:						
Area Link:						
Sub Area:						
Sub Area Link:						
Document Type:		Fieldwork				

Map Key	Number of Records	Direction	Distance (mi/ft)	Elev/Diff (ft)	Site	DB
Date Completed:		4/25/2017				
Comments:		Ag Park DTSC Oversight Report 4/25/2017				
Title:		Ag Park DTSC Air Dust Oversight Report 08/24/2016				
Title Link:		http://www.envirostor.dtsc.ca.gov/public/final_documents2?global_id=33490087&enforcement_id=60414909				
Area Name:						
Area Link:						
Sub Area:						
Sub Area Link:						
Document Type:		Correspondence				
Date Completed:		8/24/2016				
Comments:		Ag Park DTSC Air Dust Oversight Report 08/24/2016				
Title:		NOTICE OF AVAILABILITY OF MARCH 21ST 2016 PUBLIC RECORDS ACT REQUEST RELATED DOCUMENTS (October 2015 Emails)				
Title Link:		http://www.envirostor.dtsc.ca.gov/public/final_documents2?global_id=33490087&enforcement_id=60414635				
Area Name:						
Area Link:						
Sub Area:						
Sub Area Link:						
Document Type:		Correspondence				
Date Completed:		8/18/2016				
Comments:		NOTICE OF AVAILABILITY OF MARCH 21ST 2016 PUBLIC RECORDS ACT REQUEST RELATED DOCUMENTS (October 2015 Emails)				
Title:		FRA Field Update - October 20 2017				
Title Link:		http://www.envirostor.dtsc.ca.gov/public/final_documents2?global_id=33490087&doc_id=60437112				
Area Name:						
Area Link:						
Sub Area:						
Sub Area Link:						
Document Type:		Fieldwork				
Date Completed:		10/23/2017				
Comments:						
Title:		FRA Field Update - October 4 2017				
Title Link:		http://www.envirostor.dtsc.ca.gov/public/final_documents2?global_id=33490087&doc_id=60436485				
Area Name:						
Area Link:						
Sub Area:						
Sub Area Link:						
Document Type:		Fieldwork				
Date Completed:		10/5/2017				
Comments:						
Title:		Ag Park DTSC Oversight Report 1/16/2017				
Title Link:		http://www.envirostor.dtsc.ca.gov/public/final_documents2?global_id=33490087&doc_id=60422047				
Area Name:						
Area Link:						
Sub Area:						
Sub Area Link:						
Document Type:		Fieldwork				
Date Completed:		1/16/2017				
Comments:		Ag Park DTSC Oversight Report 1/16/2017				
Title:		FRA Field Update 12/6/2016				
Title Link:		http://www.envirostor.dtsc.ca.gov/public/final_documents2?global_id=33490087&doc_id=60421262				
Area Name:						
Area Link:						
Sub Area:						
Sub Area Link:						
Document Type:		Fieldwork				
Date Completed:		12/6/2016				
Comments:		FRA FIELD UPDATE 12/6/2016				
Title:		FRA Field Update 12/2/2016				
Title Link:		http://www.envirostor.dtsc.ca.gov/public/final_documents2?global_id=33490087&doc_id=60420745				
Area Name:						
Area Link:						

Map Key	Number of Records	Direction	Distance (mi/ft)	Elev/Diff (ft)	Site	DB
<hr/>						
Sub Area:						
Sub Area Link:						
Document Type:		Fieldwork				
Date Completed:		12/2/2016				
Comments:		FRA Field Update 12/2/2016				
Title:		Ag Park DTSC Oversight Report 11/21/2016				
Title Link:		http://www.envirostor.dtsc.ca.gov/public/final_documents2?global_id=33490087&doc_id=60420313				
Area Name:						
Area Link:						
Sub Area:						
Sub Area Link:						
Document Type:		Fieldwork				
Date Completed:		11/21/2016				
Comments:		Ag Park DTSC Oversight Report 11/21/2016				
Title:		Ag Park DTSC Oversight Report 6/20/2017				
Title Link:		http://www.envirostor.dtsc.ca.gov/public/final_documents2?global_id=33490087&doc_id=60428533				
Area Name:						
Area Link:						
Sub Area:						
Sub Area Link:						
Document Type:		Fieldwork				
Date Completed:		6/20/2017				
Comments:		Ag Park DTSC Oversight Report 6/20/2017				
Title:		Ag Park DTSC Oversight Report 6/19/2017				
Title Link:		http://www.envirostor.dtsc.ca.gov/public/final_documents2?global_id=33490087&doc_id=60428553				
Area Name:						
Area Link:						
Sub Area:						
Sub Area Link:						
Document Type:		Fieldwork				
Date Completed:		6/19/2017				
Comments:		Ag Park DTSC Oversight Report 6/19/2017				
Title:		Ag Park Air Dust DTSC Oversight Report 10/31/2016				
Title Link:		http://www.envirostor.dtsc.ca.gov/public/final_documents2?global_id=33490087&doc_id=60419856				
Area Name:						
Area Link:						
Sub Area:						
Sub Area Link:						
Document Type:		Fieldwork				
Date Completed:		10/31/2016				
Comments:		Ag Park AIR DUST DTSC Oversight Report 10/31/2015				
Title:		Phase 1 Response Plan Implementation Report				
Title Link:		http://www.envirostor.dtsc.ca.gov/public/final_documents2?global_id=33490087&doc_id=60194161				
Area Name:						
Area Link:						
Sub Area:						
Sub Area Link:						
Document Type:		Remedial Action Completion Report				
Date Completed:		6/10/2010				
Comments:						
Title:		Implementation of Additional Cleanup Under AB 389 Response Plan				
Title Link:		http://www.envirostor.dtsc.ca.gov/public/final_documents2?global_id=33490087&doc_id=60406420				
Area Name:						
Area Link:						
Sub Area:						
Sub Area Link:						
Document Type:		Remedial Action Completion Report				
Date Completed:		7/20/2018				
Comments:						
Title:		FRA Field Update 10/4/2016				
Title Link:		http://www.envirostor.dtsc.ca.gov/public/final_documents2?global_id=33490087&doc_id=60418388				
Area Name:						

Map Key	Number of Records	Direction	Distance (mi/ft)	Elev/Diff (ft)	Site	DB
Area Link: Sub Area: Sub Area Link: Document Type: Date Completed: Comments:		Fieldwork			FRA Field Update 10/4/2016	
Title: Title Link: Area Name: Area Link: Sub Area: Sub Area Link: Document Type: Date Completed: Comments:		Fieldwork			FRA Field Update 9/29/2016 http://www.envirostor.dtsc.ca.gov/public/final_documents2?global_id=33490087&doc_id=60418277	
Title: Title Link: Area Name: Area Link: Sub Area: Sub Area Link: Document Type: Date Completed: Comments:		Fieldwork			Ag Park Air Dust DTSC Oversight Report 3/29/2017 http://www.envirostor.dtsc.ca.gov/public/final_documents2?global_id=33490087&doc_id=60425516	
Title: Title Link: Area Name: Area Link: Sub Area: Sub Area Link: Document Type: Date Completed: Comments:		Fieldwork			Ag Park DTSC Oversight Report 3/29/2017	
Title: Title Link: Area Name: Area Link: Sub Area: Sub Area Link: Document Type: Date Completed: Comments:		Fieldwork			Ag Park DTSC Oversight Report 10/3/2016 http://www.envirostor.dtsc.ca.gov/public/final_documents2?global_id=33490087&doc_id=60418331	
Title: Title Link: Area Name: Area Link: Sub Area: Sub Area Link: Document Type: Date Completed: Comments:		Fieldwork			Ag Park Air Dust DTSC Oversight Report 5-1-2017 http://www.envirostor.dtsc.ca.gov/public/final_documents2?global_id=33490087&doc_id=60426761	
Title: Title Link: Area Name: Area Link: Sub Area: Sub Area Link: Document Type: Date Completed: Comments:		Fieldwork			Ag Park Air Dust DTSC Oversight Report 5-1-2017	
Title: Title Link: Area Name: Area Link: Sub Area: Sub Area Link: Document Type: Date Completed: Comments:		Fieldwork			Ag Park DTSC Oversight Report 9/15/2016 http://www.envirostor.dtsc.ca.gov/public/final_documents2?global_id=33490087&doc_id=60417513	
Title: Title Link: Area Name: Area Link: Sub Area: Sub Area Link: Document Type: Date Completed: Comments:		Fieldwork			Ag Park DTSC Oversight Report 9/15/2016	
Title: Title Link: Area Name: Area Link: Sub Area: Sub Area Link: Document Type: Date Completed: Comments:		Fieldwork			Ag Park DTSC Oversight Report 9/14/2016 http://www.envirostor.dtsc.ca.gov/public/final_documents2?global_id=33490087&doc_id=60417475	
Title: Title Link: Area Name: Area Link: Sub Area: Sub Area Link: Document Type: Date Completed: Comments:		Fieldwork			Ag Park DTSC Oversight Report 9/14/2016	
Title: Title Link:		Fieldwork			FRA Field Update 9/13/2016 http://www.envirostor.dtsc.ca.gov/public/final_documents2?global_id=33490087&doc_id=60417436	

Map Key	Number of Records	Direction	Distance (mi/ft)	Elev/Diff (ft)	Site	DB
Area Name:						
Area Link:						
Sub Area:						
Sub Area Link:						
Document Type:		Fieldwork				
Date Completed:		9/13/2016				
Comments:		FRA FIELD UPDATE 9/13/2016				
Title:		Ag Park DTSC Oversight Report 4/13/2017				
Title Link:		http://www.envirostor.dtsc.ca.gov/public/final_documents2?global_id=33490087&doc_id=60426090				
Area Name:						
Area Link:						
Sub Area:						
Sub Area Link:						
Document Type:		Fieldwork				
Date Completed:		4/13/2017				
Comments:		Ag Park DTSC Oversight Report 4/13/2017				
Title:		Ag Park DTSC Oversight Report 9/1/2016				
Title Link:		http://www.envirostor.dtsc.ca.gov/public/final_documents2?global_id=33490087&doc_id=60415940				
Area Name:						
Area Link:						
Sub Area:						
Sub Area Link:						
Document Type:		Fieldwork				
Date Completed:		9/1/2016				
Comments:		Ag Park DTSC Oversight Report 9/1/2016				
Title:		WATER BOARD RESPONSE TO LETTER OF COMPLAINT REGARDING PUBLIC PARTICIPATION AND ENVIRONMENTAL JUSTICE- RIVERSIDE AGRICULTURAL PARK AND SURROUNDING PROPERTIES				
Title Link:		http://www.envirostor.dtsc.ca.gov/public/final_documents2?global_id=33490087&enforcement_id=60409663				
Area Name:						
Area Link:						
Sub Area:						
Sub Area Link:						
Document Type:		Correspondence				
Date Completed:		5/16/2016				
Comments:		RESPONSE TO LETTER OF COMPLAINT REGARDING PUBLIC PARTICIPATION AND ENVIRONMENTAL JUSTICE- RIVERSIDE AGRICULTURAL PARK AND SURROUNDING PROPERTIES				
Title:		FRA Field Update - November 28 2017				
Title Link:		http://www.envirostor.dtsc.ca.gov/public/final_documents2?global_id=33490087&doc_id=60438558				
Area Name:						
Area Link:						
Sub Area:						
Sub Area Link:						
Document Type:		Fieldwork				
Date Completed:		11/30/2017				
Comments:						
Title:		FRA Field Update - October 11 2017				
Title Link:		http://www.envirostor.dtsc.ca.gov/public/final_documents2?global_id=33490087&doc_id=60436725				
Area Name:						
Area Link:						
Sub Area:						
Sub Area Link:						
Document Type:		Fieldwork				
Date Completed:		10/12/2017				
Comments:						
Title:		Daily Field Report for 4/21/2016				
Title Link:		http://www.envirostor.dtsc.ca.gov/public/final_documents2?global_id=33490087&doc_id=60409143				
Area Name:						
Area Link:						
Sub Area:						
Sub Area Link:						
Document Type:		Fieldwork				
Date Completed:		4/21/2016				

Map Key	Number of Records	Direction	Distance (mi/ft)	Elev/Diff (ft)	Site	DB
Comments:						
Title:	Annual Oversight Cost Estimate FY 14/15 (401273)					
Title Link:	http://www.envirostor.dtsc.ca.gov/public/final_documents2?global_id=33490087&enforcement_id=60388979					
Area Name:						
Area Link:						
Sub Area:						
Sub Area Link:						
Document Type:	Annual Oversight Cost Estimate					
Date Completed:	2/5/2014					
Comments:	Estimated Costs for Public Participation Activities from Feb 2015 to June 30, 2015.					
Title:	Site Visit Report - Greg Neal					
Title Link:	http://www.envirostor.dtsc.ca.gov/public/final_documents2?global_id=33490087&doc_id=60336516					
Area Name:						
Area Link:						
Sub Area:						
Sub Area Link:						
Document Type:	Fieldwork					
Date Completed:	9/9/2013					
Comments:						
Title:	Ag Park Air Dust DTSC Oversight Report 5/8/2017					
Title Link:	http://www.envirostor.dtsc.ca.gov/public/final_documents2?global_id=33490087&doc_id=60427160					
Area Name:						
Area Link:						
Sub Area:						
Sub Area Link:						
Document Type:	Other Report					
Date Completed:	5/8/2017					
Comments:	Ag Park Air Dust DTSC Oversight Report 5-8-2017					
Title:	FRAFRA Field Update May 5 2017					
Title Link:	http://www.envirostor.dtsc.ca.gov/public/final_documents2?global_id=33490087&doc_id=60427176					
Area Name:						
Area Link:						
Sub Area:						
Sub Area Link:						
Document Type:	Fieldwork					
Date Completed:	5/5/2017					
Comments:	FRA Field Update May 5 2017					
Title:	Ag Park DTSC Oversight Report 9/28/2016					
Title Link:	http://www.envirostor.dtsc.ca.gov/public/final_documents2?global_id=33490087&doc_id=60418285					
Area Name:						
Area Link:						
Sub Area:						
Sub Area Link:						
Document Type:	Fieldwork					
Date Completed:	9/28/2016					
Comments:	Ag Park DTSC Oversight Report 9/28/2016					
Title:	Ag Park Air Dust DTSC Oversight Report 4/21/2017					
Title Link:	http://www.envirostor.dtsc.ca.gov/public/final_documents2?global_id=33490087&doc_id=60426668					
Area Name:						
Area Link:						
Sub Area:						
Sub Area Link:						
Document Type:	Fieldwork					
Date Completed:	4/21/2017					
Comments:	Ag Park Air Dust DTSC Oversight Report 4/21/2017					
Title:	Ag Park DTSC Oversight Report 3/30/2017					
Title Link:	http://www.envirostor.dtsc.ca.gov/public/final_documents2?global_id=33490087&doc_id=60425430					
Area Name:						
Area Link:						
Sub Area:						
Sub Area Link:						
Document Type:	Fieldwork					

Map Key	Number of Records	Direction	Distance (mi/ft)	Elev/Diff (ft)	Site	DB
Date Completed:		3/30/2017				
Comments:		Ag Park DTSC Oversight Report 3/30/2017				
Title:		Ag Park Air Dust DTSC Oversight Report 3/24/2017				
Title Link:		http://www.envirostor.dtsc.ca.gov/public/final_documents2?global_id=33490087&doc_id=60425300				
Area Name:						
Area Link:						
Sub Area:						
Sub Area Link:						
Document Type:		Fieldwork				
Date Completed:		3/24/2017				
Comments:		Ag Park Air Dust DTSC Oversight Report 3/24/2017				
Title:		Ag Park DTSC Oversight Report 2/16/2017				
Title Link:		http://www.envirostor.dtsc.ca.gov/public/final_documents2?global_id=33490087&doc_id=60423891				
Area Name:						
Area Link:						
Sub Area:						
Sub Area Link:						
Document Type:		Fieldwork				
Date Completed:		2/16/2017				
Comments:		Ag Park DTSC Oversight Report 2/16/2017				
Title:		Ag Park DTSC Oversight Report 2/14/2017				
Title Link:		http://www.envirostor.dtsc.ca.gov/public/final_documents2?global_id=33490087&doc_id=60423887				
Area Name:						
Area Link:						
Sub Area:						
Sub Area Link:						
Document Type:		Fieldwork				
Date Completed:		2/14/2017				
Comments:		Ag Park DTSC Oversight Report 2/14/2017				
Title:		FRA Field Update - September 28 2017				
Title Link:		http://www.envirostor.dtsc.ca.gov/public/final_documents2?global_id=33490087&doc_id=60436279				
Area Name:						
Area Link:						
Sub Area:						
Sub Area Link:						
Document Type:		Fieldwork				
Date Completed:		10/2/2017				
Comments:						
Title:		FRA Field Update 2/2/2017				
Title Link:		http://www.envirostor.dtsc.ca.gov/public/final_documents2?global_id=33490087&doc_id=60423310				
Area Name:						
Area Link:						
Sub Area:						
Sub Area Link:						
Document Type:		Fieldwork				
Date Completed:		2/2/2017				
Comments:		FRA Field Update 2/2/2017				
Title:		Riverside Agricultural Park Off Site Community Work Group Application				
Title Link:		http://www.envirostor.dtsc.ca.gov/public/final_documents2?global_id=33490087&doc_id=60409178				
Area Name:						
Area Link:						
Sub Area:						
Sub Area Link:						
Document Type:		Public Notice				
Date Completed:		5/4/2016				
Comments:		Riverside Agricultural Park Off Site Community Work Group Application - APPLY BY MAY 18 2016				
Title:		FRA Field Update 12/15/2016				
Title Link:		http://www.envirostor.dtsc.ca.gov/public/final_documents2?global_id=33490087&doc_id=60421417				
Area Name:						
Area Link:						
Sub Area:						
Sub Area Link:						

Map Key	Number of Records	Direction	Distance (mi/ft)	Elev/Diff (ft)	Site	DB
Document Type:		Fieldwork				
Date Completed:		12/15/2016				
Comments:		FRA Field Update 12/15/2016				
Title:		Riverside Ag Park: DTSC split sampling data from Nov 2015				
Title Link:		http://www.envirostor.dtsc.ca.gov/public/final_documents2?global_id=33490087&enforcement_id=60405015				
Area Name:						
Area Link:						
Sub Area:						
Sub Area Link:						
Document Type:		Correspondence				
Date Completed:		1/7/2016				
Comments:		Riverside Ag Park: DTSC split sampling data from Nov 2015				
Title:		DTSC Daily Combined Field Report 07-28-2017				
Title Link:		http://www.envirostor.dtsc.ca.gov/public/final_documents2?global_id=33490087&doc_id=60430695				
Area Name:						
Area Link:						
Sub Area:						
Sub Area Link:						
Document Type:		Fieldwork				
Date Completed:		8/1/2017				
Comments:						
Title:		FRA Field Update 11/29/2016				
Title Link:		http://www.envirostor.dtsc.ca.gov/public/final_documents2?global_id=33490087&doc_id=60420674				
Area Name:						
Area Link:						
Sub Area:						
Sub Area Link:						
Document Type:		Fieldwork				
Date Completed:		11/29/2016				
Comments:		FRA Field Update 11/29/2016				
Title:		FRA Field Update 11/23/2016				
Title Link:		http://www.envirostor.dtsc.ca.gov/public/final_documents2?global_id=33490087&doc_id=60420436				
Area Name:						
Area Link:						
Sub Area:						
Sub Area Link:						
Document Type:		Fieldwork				
Date Completed:		11/23/2016				
Comments:		FRA Field Update 11/23/2016				
Title:		Field Update 10/18/2013				
Title Link:		http://www.envirostor.dtsc.ca.gov/public/final_documents2?global_id=33490087&doc_id=60340310				
Area Name:						
Area Link:						
Sub Area:						
Sub Area Link:						
Document Type:		Fieldwork				
Date Completed:		10/21/2013				
Comments:		Field Update 10/18/2013				
Title:		DTSC Site Vist Report				
Title Link:		http://www.envirostor.dtsc.ca.gov/public/final_documents2?global_id=33490087&doc_id=60337867				
Area Name:						
Area Link:						
Sub Area:						
Sub Area Link:						
Document Type:		Fieldwork				
Date Completed:		9/19/2013				
Comments:						
Title:		Ag Park DTSC Oversight Report 10/6/2016				
Title Link:		http://www.envirostor.dtsc.ca.gov/public/final_documents2?global_id=33490087&doc_id=60418511				
Area Name:						
Area Link:						
Sub Area:						

Map Key	Number of Records	Direction	Distance (mi/ft)	Elev/Diff (ft)	Site	DB
<hr/>						
Sub Area Link:						
Document Type:		Fieldwork				
Date Completed:		10/6/2016				
Comments:		Ag Park DTSC Oversight Report 10/6/2016				
Title:		Ag Park Air Dust DTSC Oversight Report 9/19/2016				
Title Link:		http://www.envirostor.dtsc.ca.gov/public/final_documents2?global_id=33490087&doc_id=60417679				
Area Name:						
Area Link:						
Sub Area:						
Sub Area Link:						
Document Type:		Fieldwork				
Date Completed:		9/19/2016				
Comments:		Ag Park Air Dust DTSC Oversight Report 9/19/2016				
Title:		Ag Park Air Dust DTSC Oversight Report 9/9/2016				
Title Link:		http://www.envirostor.dtsc.ca.gov/public/final_documents2?global_id=33490087&doc_id=60417411				
Area Name:						
Area Link:						
Sub Area:						
Sub Area Link:						
Document Type:		Fieldwork				
Date Completed:		9/9/2016				
Comments:		Ag Park Air Dust DTSC Oversight Report 9/9/2016				
Title:		Ag Park Air Dust DTSC Oversight Report 9/2/2016				
Title Link:		http://www.envirostor.dtsc.ca.gov/public/final_documents2?global_id=33490087&doc_id=60417401				
Area Name:						
Area Link:						
Sub Area:						
Sub Area Link:						
Document Type:		Fieldwork				
Date Completed:		9/2/2016				
Comments:		Ag Park Air Dust DTSC Oversight Report 9/2/2016				
Title:		Ag Park Air Dust DTSC Oversight Report 8/30/2016				
Title Link:		http://www.envirostor.dtsc.ca.gov/public/final_documents2?global_id=33490087&doc_id=60415472				
Area Name:						
Area Link:						
Sub Area:						
Sub Area Link:						
Document Type:		Fieldwork				
Date Completed:		8/30/2016				
Comments:		Ag Park Air Dust DTSC Oversight Report 8/30/2016				
Title:		Groundwater Monitoring Report March 2016				
Title Link:		http://www.envirostor.dtsc.ca.gov/public/final_documents2?global_id=33490087&doc_id=60415944				
Area Name:						
Area Link:						
Sub Area:						
Sub Area Link:						
Document Type:		Monitoring Report				
Date Completed:		8/4/2016				
Comments:		GROUNDWATER MONITORING REPORT MARCH 2016				
Title:		Daily Field Report for 4/28/2016				
Title Link:		http://www.envirostor.dtsc.ca.gov/public/final_documents2?global_id=33490087&doc_id=60409040				
Area Name:						
Area Link:						
Sub Area:						
Sub Area Link:						
Document Type:		Fieldwork				
Date Completed:		4/28/2016				
Comments:		Daily Field Report for 4/28/2016				
Title:		DTSC Daily Combined Field Report 08-10-2017				
Title Link:		http://www.envirostor.dtsc.ca.gov/public/final_documents2?global_id=33490087&doc_id=60431759				
Area Name:						
Area Link:						

Map Key	Number of Records	Direction	Distance (mi/ft)	Elev/Diff (ft)	Site	DB
<hr/>						
Sub Area:						
Sub Area Link:						
Document Type:		Fieldwork				
Date Completed:		8/15/2017				
Comments:						
Title:		FRA Field Update 12/13/2016				
Title Link:		http://www.envirostor.dtsc.ca.gov/public/final_documents2?global_id=33490087&doc_id=60421298				
Area Name:						
Area Link:						
Sub Area:						
Sub Area Link:						
Document Type:		Fieldwork				
Date Completed:		12/13/2016				
Comments:		FRA Field Update 12/13/2016				
Title:		Ag Park Air Dust DTSC Oversight Report 12/12/2016				
Title Link:		http://www.envirostor.dtsc.ca.gov/public/final_documents2?global_id=33490087&doc_id=60421296				
Area Name:						
Area Link:						
Sub Area:						
Sub Area Link:						
Document Type:		Fieldwork				
Date Completed:		12/12/2016				
Comments:		Ag Park Air Dust DTSC Oversight Report 12/12/2016				
Title:		DTSC Field Oversight Report 3/22/2016				
Title Link:		http://www.envirostor.dtsc.ca.gov/public/final_documents2?global_id=33490087&doc_id=60407401				
Area Name:						
Area Link:						
Sub Area:						
Sub Area Link:						
Document Type:		Fieldwork				
Date Completed:		3/22/2016				
Comments:		DTSC Field Oversight Report 3/22/2016				
Title:		Field Update				
Title Link:		http://www.envirostor.dtsc.ca.gov/public/final_documents2?global_id=33490087&doc_id=60344828				
Area Name:						
Area Link:						
Sub Area:						
Sub Area Link:						
Document Type:		Fieldwork				
Date Completed:		12/6/2013				
Comments:		Field Update				
Title:		Field Update 10/17/2013				
Title Link:		http://www.envirostor.dtsc.ca.gov/public/final_documents2?global_id=33490087&doc_id=60340308				
Area Name:						
Area Link:						
Sub Area:						
Sub Area Link:						
Document Type:		Fieldwork				
Date Completed:		10/21/2013				
Comments:		Field Update 10/17/2013				
Title:		Field Work Update -9/19/13				
Title Link:		http://www.envirostor.dtsc.ca.gov/public/final_documents2?global_id=33490087&doc_id=60337921				
Area Name:						
Area Link:						
Sub Area:						
Sub Area Link:						
Document Type:		Fieldwork				
Date Completed:		9/20/2013				
Comments:						
Title:		Ag Park Air Dust DTSC Oversight Report 6-2-2017				
Title Link:		http://www.envirostor.dtsc.ca.gov/public/final_documents2?global_id=33490087&doc_id=60427910				
Area Name:						

Map Key	Number of Records	Direction	Distance (mi/ft)	Elev/Diff (ft)	Site	DB
Area Link: Sub Area: Sub Area Link: Document Type: Date Completed: Comments:		Fieldwork 6/2/2017 Ag Park Air Dust DTSC Oversight Report 6-2-2017				
Title: Title Link: Area Name: Area Link: Sub Area: Sub Area Link: Document Type: Date Completed: Comments:		Ag Park DTSC Oversight Report 5/24/2017 http://www.envirostor.dtsc.ca.gov/public/final_documents2?global_id=33490087&doc_id=60427584 Fieldwork 5/24/2017 Ag Park DTSC Oversight Report 5/24/2017				
Title: Title Link: Area Name: Area Link: Sub Area: Sub Area Link: Document Type: Date Completed: Comments:		FRA Field Update 4202017 http://www.envirostor.dtsc.ca.gov/public/final_documents2?global_id=33490087&doc_id=60426684 Fieldwork 4/20/2017 FRA Field Update 4202017				
Title: Title Link: Area Name: Area Link: Sub Area: Sub Area Link: Document Type: Date Completed: Comments:		Ag Park DTSC Oversight Report 4/20/2017 http://www.envirostor.dtsc.ca.gov/public/final_documents2?global_id=33490087&doc_id=60426674 Fieldwork 4/20/2017 Ag Park DTSC Oversight Report 4/20/2017				
Title: Title Link: Area Name: Area Link: Sub Area: Sub Area Link: Document Type: Date Completed: Comments:		FRA Field Update 8/24/2016 http://www.envirostor.dtsc.ca.gov/public/final_documents2?global_id=33490087&doc_id=60414907 Fieldwork 8/24/2016 FRA Field Update Aug 24 2016				
Title: Title Link: Area Name: Area Link: Sub Area: Sub Area Link: Document Type: Date Completed: Comments:		Ag Park Air Dust DTSC Oversight Report 3/2/2017 http://www.envirostor.dtsc.ca.gov/public/final_documents2?global_id=33490087&doc_id=60424315 Fieldwork 3/2/2017 AG PARK AIR DUST DTSC OVERSIGHT REPORT 3/2/2017				
Title: Title Link: Area Name: Area Link: Sub Area: Sub Area Link: Document Type: Date Completed: Comments:		DTSC Daily Combined Field Report 10-31-2017 http://www.envirostor.dtsc.ca.gov/public/final_documents2?global_id=33490087&doc_id=60437481 Fieldwork 11/2/2017				
Title: Title Link:		FRA Field Update 1/30/2017 http://www.envirostor.dtsc.ca.gov/public/final_documents2?global_id=33490087&doc_id=60423312				

Map Key	Number of Records	Direction	Distance (mi/ft)	Elev/Diff (ft)	Site	DB
<hr/>						
Area Name:						
Area Link:						
Sub Area:						
Sub Area Link:						
Document Type:		Fieldwork				
Date Completed:		1/30/2017				
Comments:		FRA Field Update 1/30/2017				
Title:		Daily Field Report for 5/10/2016				
Title Link:		http://www.envirostor.dtsc.ca.gov/public/final_documents2?global_id=33490087&doc_id=60409400				
Area Name:						
Area Link:						
Sub Area:						
Sub Area Link:						
Document Type:		Fieldwork				
Date Completed:		5/10/2016				
Comments:		Daily Field Report for 5/10/2016				
Title:		FRA Field Update - September 12 2017				
Title Link:		http://www.envirostor.dtsc.ca.gov/public/final_documents2?global_id=33490087&doc_id=60435419				
Area Name:						
Area Link:						
Sub Area:						
Sub Area Link:						
Document Type:		Fieldwork				
Date Completed:		9/13/2017				
Comments:						
Title:		DTSC Field Oversight Report 3/25/2016				
Title Link:		http://www.envirostor.dtsc.ca.gov/public/final_documents2?global_id=33490087&doc_id=60407443				
Area Name:						
Area Link:						
Sub Area:						
Sub Area Link:						
Document Type:		Fieldwork				
Date Completed:		3/28/2016				
Comments:		DTSC Field Oversight Report 3/25/2016				
Title:		FRA Field Update - August 9 2017				
Title Link:		http://www.envirostor.dtsc.ca.gov/public/final_documents2?global_id=33490087&doc_id=60431437				
Area Name:						
Area Link:						
Sub Area:						
Sub Area Link:						
Document Type:		Fieldwork				
Date Completed:		8/10/2017				
Comments:						
Title:		FRA Field Update 12/12/2016				
Title Link:		http://www.envirostor.dtsc.ca.gov/public/final_documents2?global_id=33490087&doc_id=60421290				
Area Name:						
Area Link:						
Sub Area:						
Sub Area Link:						
Document Type:		Fieldwork				
Date Completed:		12/12/2016				
Comments:		FRA FIELD UPDATE 12/12/2016				
Title:		Ag Park DTSC Oversight Report 6/21/2017				
Title Link:		http://www.envirostor.dtsc.ca.gov/public/final_documents2?global_id=33490087&doc_id=60428530				
Area Name:						
Area Link:						
Sub Area:						
Sub Area Link:						
Document Type:		Fieldwork				
Date Completed:		6/21/2017				
Comments:		Ag Park DTSC Oversight Report 6/21/2017				
Title:		Ag Park Air Dust DTSC Oversight Report 11/14/2016				

Map Key	Number of Records	Direction (mi/ft)	Elev/Diff (ft)	Site	DB
Title Link:		http://www.envirostor.dtsc.ca.gov/public/final_documents2?global_id=33490087&doc_id=60420237			
Area Name:					
Area Link:					
Sub Area:					
Sub Area Link:					
Document Type:		Fieldwork			
Date Completed:		11/14/2016			
Comments:		Ag Park Air Dust DTSC Oversight Report 11/14/2016			
Title:		Ag Park Air Dust DTSC Oversight Report 11/11/2016			
Title Link:		http://www.envirostor.dtsc.ca.gov/public/final_documents2?global_id=33490087&doc_id=60420091			
Area Name:					
Area Link:					
Sub Area:					
Sub Area Link:					
Document Type:		Fieldwork			
Date Completed:		11/11/2016			
Comments:		Ag Park Air Dust DTSC Oversight Report 11/11/2016			
Title:		Field Update			
Title Link:		http://www.envirostor.dtsc.ca.gov/public/final_documents2?global_id=33490087&doc_id=60343971			
Area Name:					
Area Link:					
Sub Area:					
Sub Area Link:					
Document Type:		Fieldwork			
Date Completed:		11/8/2013			
Comments:		Field Update			
Title:		Field Update 10/21/2013			
Title Link:		http://www.envirostor.dtsc.ca.gov/public/final_documents2?global_id=33490087&doc_id=60340529			
Area Name:					
Area Link:					
Sub Area:					
Sub Area Link:					
Document Type:		Fieldwork			
Date Completed:		10/21/2013			
Comments:		FIELD UPDATE 10/21/2013			
Title:		Ag Park DTSC Oversight Report 10/24/2016			
Title Link:		http://www.envirostor.dtsc.ca.gov/public/final_documents2?global_id=33490087&doc_id=60419129			
Area Name:					
Area Link:					
Sub Area:					
Sub Area Link:					
Document Type:		Fieldwork			
Date Completed:		10/24/2016			
Comments:		Ag Park DTSC Oversight Report 10/24/2016			
Title:		Ag Park Air Dust DTSC Oversight Report 4/20/2017			
Title Link:		http://www.envirostor.dtsc.ca.gov/public/final_documents2?global_id=33490087&doc_id=60426672			
Area Name:					
Area Link:					
Sub Area:					
Sub Area Link:					
Document Type:		Fieldwork			
Date Completed:		4/20/2017			
Comments:		Ag Park Air Dust DTSC Oversight Report 4/20/2017			
Title:		FRA Field Update 9/19/2016			
Title Link:		http://www.envirostor.dtsc.ca.gov/public/final_documents2?global_id=33490087&doc_id=60417687			
Area Name:					
Area Link:					
Sub Area:					
Sub Area Link:					
Document Type:		Fieldwork			
Date Completed:		9/19/2016			
Comments:		FRA Field Update 9/19/2016			

Map Key	Number of Records	Direction	Distance (mi/ft)	Elev/Diff (ft)	Site	DB
Title: Title Link: Area Name: Area Link: Sub Area: Sub Area Link: Document Type: Date Completed: Comments:					FRA Field Update - January 15 2018 http://www.envirostor.dtsc.ca.gov/public/final_documents2?global_id=33490087&doc_id=60439870 Fieldwork 1/16/2018	
Title: Title Link: Area Name: Area Link: Sub Area: Sub Area Link: Document Type: Date Completed: Comments:					Ag Park DTSC Oversight Report 4/4/2017 http://www.envirostor.dtsc.ca.gov/public/final_documents2?global_id=33490087&doc_id=60425758 Fieldwork 4/4/2017 Ag Park DTSC Oversight Report 4/4/2017	
Title: Title Link: Area Name: Area Link: Sub Area: Sub Area Link: Document Type: Date Completed: Comments:					Ag Park DTSC Oversight Report 08/22/2016 http://www.envirostor.dtsc.ca.gov/public/final_documents2?global_id=33490087&doc_id=60414623 Fieldwork 8/22/2016 Ag Park DTSC Oversight Report 08/22/2016	
Title: Title Link: Area Name: Area Link: Sub Area: Sub Area Link: Document Type: Date Completed: Comments:					FRA Field Update - December 6 2017 http://www.envirostor.dtsc.ca.gov/public/final_documents2?global_id=33490087&doc_id=60438950 Fieldwork 12/11/2017	
Title: Title Link: Area Name: Area Link: Sub Area: Sub Area Link: Document Type: Date Completed: Comments:					FRA Field Update 2/7/2017 http://www.envirostor.dtsc.ca.gov/public/final_documents2?global_id=33490087&doc_id=60423367 Fieldwork 2/7/2017 FRA Field Update 2/7/2017	
Title: Title Link: Area Name: Area Link: Sub Area: Sub Area Link: Document Type: Date Completed: Comments:					Ag Park Air Dust DTSC Oversight Report 11/21/2016 http://www.envirostor.dtsc.ca.gov/public/final_documents2?global_id=33490087&doc_id=60420311 Fieldwork 11/21/2016 Ag Park Air Dust DTSC Oversight Report 11/21/2016	
Title: Title Link: Area Name: Area Link: Sub Area: Sub Area Link: Document Type: Date Completed: Comments:					Predictive Ecological Risk Assessment http://www.envirostor.dtsc.ca.gov/public/final_documents2?global_id=33490087&doc_id=60338705 Risk Assessment Report 1/6/2014 An additional biological survey and limited sampling will be required.	

Map Key	Number of Records	Direction	Distance (mi/ft)	Elev/Diff (ft)	Site	DB
Title:					Field Update	
Title Link:					http://www.envirostor.dtsc.ca.gov/public/final_documents2?global_id=33490087&doc_id=60344108	
Area Name:						
Area Link:						
Sub Area:						
Sub Area Link:						
Document Type:					Fieldwork	
Date Completed:					12/2/2013	
Comments:					Field Update for 12/2/2013	
Title:					FRA Field Update 11/3/2016	
Title Link:					http://www.envirostor.dtsc.ca.gov/public/final_documents2?global_id=33490087&doc_id=60419870	
Area Name:						
Area Link:						
Sub Area:						
Sub Area Link:						
Document Type:					Fieldwork	
Date Completed:					11/3/2016	
Comments:					FRA Field Update 11/3/2016	
Title:					Ag Park Air Dust DTSC Oversight Report 5/22/2017	
Title Link:					http://www.envirostor.dtsc.ca.gov/public/final_documents2?global_id=33490087&doc_id=60427604	
Area Name:						
Area Link:						
Sub Area:						
Sub Area Link:						
Document Type:					Fieldwork	
Date Completed:					5/22/2017	
Comments:					Ag Park Air Dust DTSC Oversight Report 5/22/2017	
Title:					Ag Park Air Dust DTSC Oversight Report 10/3/2016	
Title Link:					http://www.envirostor.dtsc.ca.gov/public/final_documents2?global_id=33490087&doc_id=60418329	
Area Name:						
Area Link:						
Sub Area:						
Sub Area Link:						
Document Type:					Fieldwork	
Date Completed:					10/3/2016	
Comments:					Ag Park Air Dust DTSC Oversight Report 10/3/2016	
Title:					FRA Field Update 9/27/2016	
Title Link:					http://www.envirostor.dtsc.ca.gov/public/final_documents2?global_id=33490087&doc_id=60418269	
Area Name:						
Area Link:						
Sub Area:						
Sub Area Link:						
Document Type:					Fieldwork	
Date Completed:					9/27/2016	
Comments:					FRA Field Update 9/27/2016	
Title:					Ag Park DTSC Oversight Report 9/20/2016	
Title Link:					http://www.envirostor.dtsc.ca.gov/public/final_documents2?global_id=33490087&doc_id=60417843	
Area Name:						
Area Link:						
Sub Area:						
Sub Area Link:						
Document Type:					Fieldwork	
Date Completed:					9/20/2016	
Comments:					Ag Park DTSC Oversight Report 9/20/2016	
Title:					FRA Field Update 4/21/2017	
Title Link:					http://www.envirostor.dtsc.ca.gov/public/final_documents2?global_id=33490087&doc_id=60426682	
Area Name:						
Area Link:						
Sub Area:						
Sub Area Link:						
Document Type:					Fieldwork	
Date Completed:					4/21/2017	

Map Key	Number of Records	Direction	Distance (mi/ft)	Elev/Diff (ft)	Site	DB
Comments:		FRA Field Update 4212017				
Title:		Ag Park DTSC Oversight Report 3/28/2017				
Title Link:		http://www.envirostor.dtsc.ca.gov/public/final_documents2?global_id=33490087&doc_id=60425394				
Area Name:						
Area Link:						
Sub Area:						
Sub Area Link:						
Document Type:		Fieldwork				
Date Completed:		3/28/2017				
Comments:		Ag Park DTSC Oversight Report 3/28/2017				
Title:		Letter from City of Riverside to Johnson & Sedlick				
Title Link:		http://www.envirostor.dtsc.ca.gov/public/final_documents2?global_id=33490087&enforcement_id=60414799				
Area Name:						
Area Link:						
Sub Area:						
Sub Area Link:						
Document Type:		Correspondence				
Date Completed:		8/24/2016				
Comments:		Letter from City of Riverside to Johnson Sedluck				
Title:		IMPLEMENTATION OF CLEANUP ACTIVITIES, RIVERSIDE AGRICULTURAL PARK				
Title Link:		http://www.envirostor.dtsc.ca.gov/public/final_documents2?global_id=33490087&enforcement_id=60413076				
Area Name:						
Area Link:						
Sub Area:						
Sub Area Link:						
Document Type:		Correspondence				
Date Completed:		8/4/2016				
Comments:		DTSC Letter to CCAEJ & Work Group re: IMPLEMENTATION OF CLEANUP ACTIVITIES, RIVERSIDE AGRICULTURAL PARK				
Title:		FRA Field Update - December 20 2017				
Title Link:		http://www.envirostor.dtsc.ca.gov/public/final_documents2?global_id=33490087&doc_id=60439417				
Area Name:						
Area Link:						
Sub Area:						
Sub Area Link:						
Document Type:		Fieldwork				
Date Completed:		12/29/2017				
Comments:						
Title:		Ag Park DTSC Oversight Report 3/20/2017				
Title Link:		http://www.envirostor.dtsc.ca.gov/public/final_documents2?global_id=33490087&doc_id=60425167				
Area Name:						
Area Link:						
Sub Area:						
Sub Area Link:						
Document Type:		Fieldwork				
Date Completed:		3/20/2017				
Comments:		Ag Park DTSC Oversight Report 3/20/2017				
Title:		Ag Park DTSC Oversight Report 3/8/2017				
Title Link:		http://www.envirostor.dtsc.ca.gov/public/final_documents2?global_id=33490087&doc_id=60425314				
Area Name:						
Area Link:						
Sub Area:						
Sub Area Link:						
Document Type:		Fieldwork				
Date Completed:		3/8/2017				
Comments:		Ag Park DTSC Oversight Report 3/8/2017				
Title:		FRA Field Update - December 8 2017				
Title Link:		http://www.envirostor.dtsc.ca.gov/public/final_documents2?global_id=33490087&doc_id=60438954				
Area Name:						
Area Link:						
Sub Area:						
Sub Area Link:						

Map Key	Number of Records	Direction	Distance (mi/ft)	Elev/Diff (ft)	Site	DB
Document Type:		Fieldwork				
Date Completed:		12/11/2017				
Comments:						
Title:		FRA Field Update - September 19 2017				
Title Link:		http://www.envirostor.dtsc.ca.gov/public/final_documents2?global_id=33490087&doc_id=60435886				
Area Name:						
Area Link:						
Sub Area:						
Sub Area Link:						
Document Type:		Fieldwork				
Date Completed:		9/21/2017				
Comments:						
Title:		Ag Park Air Dust DTSC Oversight Report 1/17/2017				
Title Link:		http://www.envirostor.dtsc.ca.gov/public/final_documents2?global_id=33490087&doc_id=60422222				
Area Name:						
Area Link:						
Sub Area:						
Sub Area Link:						
Document Type:		Fieldwork				
Date Completed:		1/17/2017				
Comments:		Ag Park Air Dust DTSC Oversight Report 1/17/2017				
Title:		Daily Field Report for 4/29/2016				
Title Link:		http://www.envirostor.dtsc.ca.gov/public/final_documents2?global_id=33490087&doc_id=60409131				
Area Name:						
Area Link:						
Sub Area:						
Sub Area Link:						
Document Type:		Fieldwork				
Date Completed:		4/29/2016				
Comments:		Daily Field Report for 4/29/2016				
Title:		DTSC Field Oversight Report 3/23/2016				
Title Link:		http://www.envirostor.dtsc.ca.gov/public/final_documents2?global_id=33490087&doc_id=60407403				
Area Name:						
Area Link:						
Sub Area:						
Sub Area Link:						
Document Type:		Fieldwork				
Date Completed:		3/23/2016				
Comments:		DTSC Field Oversight Report 3/23/2016				
Title:		DTSC Director presentation to City Council Riverside 3-15-2016				
Title Link:		http://www.envirostor.dtsc.ca.gov/public/final_documents2?global_id=33490087&doc_id=60407408				
Area Name:						
Area Link:						
Sub Area:						
Sub Area Link:						
Document Type:		Other Report				
Date Completed:		3/15/2016				
Comments:						
Title:		Off Site Confirmation Sampling Report				
Title Link:		http://www.envirostor.dtsc.ca.gov/public/final_documents2?global_id=33490087&doc_id=60358386				
Area Name:						
Area Link:						
Sub Area:						
Sub Area Link:						
Document Type:		Site Characterization Report				
Date Completed:		5/15/2014				
Comments:		Final report approved				
Title:		Field Update				
Title Link:		http://www.envirostor.dtsc.ca.gov/public/final_documents2?global_id=33490087&doc_id=60343979				
Area Name:						
Area Link:						
Sub Area:						

Map Key	Number of Records	Direction	Distance (mi/ft)	Elev/Diff (ft)	Site	DB
<hr/>						
Sub Area Link:						
Document Type:		Fieldwork				
Date Completed:		11/14/2013				
Comments:		Field Update				
Title:		FRA Field Update 6-6-2017				
Title Link:		http://www.envirostor.dtsc.ca.gov/public/final_documents2?global_id=33490087&doc_id=60427901				
Area Name:						
Area Link:						
Sub Area:						
Sub Area Link:						
Document Type:		Fieldwork				
Date Completed:		6/6/2017				
Comments:		FRA Field Update 6-6-2017				
Title:		Ag Park Air Dust DTSC Oversight Report 5/24/2017				
Title Link:		http://www.envirostor.dtsc.ca.gov/public/final_documents2?global_id=33490087&doc_id=60427588				
Area Name:						
Area Link:						
Sub Area:						
Sub Area Link:						
Document Type:		Fieldwork				
Date Completed:		5/24/2017				
Comments:		Ag Park Air Dust DTSC Oversight Report 5/24/2017				
Title:		Ag Park Air Dust DTSC Oversight Report 10/18/2016				
Title Link:		http://www.envirostor.dtsc.ca.gov/public/final_documents2?global_id=33490087&doc_id=60418969				
Area Name:						
Area Link:						
Sub Area:						
Sub Area Link:						
Document Type:		Fieldwork				
Date Completed:		10/18/2016				
Comments:		AG PARK AIR DUST DTSC OVERSIGHT REPORT 10/18/2016				
Title:		Yearly Estimate Letter for 2008				
Title Link:		http://www.envirostor.dtsc.ca.gov/public/final_documents2?global_id=33490087&enforcement_id=6011869				
Area Name:						
Area Link:						
Sub Area:						
Sub Area Link:						
Document Type:		Correspondence				
Date Completed:		1/3/2008				
Comments:		This letter provides an estimate of DTSC job hours that will be expended on this project in 2008. This is just an estimate, and could change based on project needs.				
Title:		FRA Field Update - December 15 2017				
Title Link:		http://www.envirostor.dtsc.ca.gov/public/final_documents2?global_id=33490087&doc_id=60439128				
Area Name:						
Area Link:						
Sub Area:						
Sub Area Link:						
Document Type:		Fieldwork				
Date Completed:		12/15/2017				
Comments:						
Title:		COMMENTS AND CONCERNS REGARDING AIR MONITORING -RIVERSIDE AGRICULTURAL PARK				
Title Link:		http://www.envirostor.dtsc.ca.gov/public/final_documents2?global_id=33490087&enforcement_id=60412655				
Area Name:						
Area Link:						
Sub Area:						
Sub Area Link:						
Document Type:		Correspondence				
Date Completed:		7/27/2016				
Comments:		COMMENTS AND CONCERNS REGARDING AIR MONITORING -RIVERSIDE AGRICULTURAL PARK				
Title:		Ag Park DTSC Oversight Report 3/6/2017				
Title Link:		http://www.envirostor.dtsc.ca.gov/public/final_documents2?global_id=33490087&doc_id=60425318				
Area Name:						

Map Key	Number of Records	Direction	Distance (mi/ft)	Elev/Diff (ft)	Site	DB
<hr/>						
Area Link:						
Sub Area:						
Sub Area Link:						
Document Type:		Fieldwork				
Date Completed:		3/6/2017				
Comments:		Ag Park DTSC Oversight Report 3/6/2017				
Title:		Ag Park Air Dust DTSC Oversight Report 2/23/2017				
Title Link:		http://www.envirostor.dtsc.ca.gov/public/final_documents2?global_id=33490087&doc_id=60424338				
Area Name:						
Area Link:						
Sub Area:						
Sub Area Link:						
Document Type:		Fieldwork				
Date Completed:		2/23/2017				
Comments:		Ag Park Air Dust DTSC Oversight Report 2/23/2017				
Title:		DTSC Daily Combined Field Report 08-25-2017				
Title Link:		http://www.envirostor.dtsc.ca.gov/public/final_documents2?global_id=33490087&doc_id=60433298				
Area Name:						
Area Link:						
Sub Area:						
Sub Area Link:						
Document Type:		Fieldwork				
Date Completed:		8/29/2017				
Comments:						
Title:		FRA Field Update 12/8/2016				
Title Link:		http://www.envirostor.dtsc.ca.gov/public/final_documents2?global_id=33490087&doc_id=60421282				
Area Name:						
Area Link:						
Sub Area:						
Sub Area Link:						
Document Type:		Fieldwork				
Date Completed:		12/8/2016				
Comments:		FRA Field Update 12/8/2016				
Title:		Ag Park Air Dust DTSC Oversight Report 12/7/2016				
Title Link:		http://www.envirostor.dtsc.ca.gov/public/final_documents2?global_id=33490087&doc_id=60421273				
Area Name:						
Area Link:						
Sub Area:						
Sub Area Link:						
Document Type:		Fieldwork				
Date Completed:		12/7/2016				
Comments:		Ag Park DTSC Oversight Report 12/7/2016				
Title:		FRA Field Update 7-5-2017				
Title Link:		http://www.envirostor.dtsc.ca.gov/public/final_documents2?global_id=33490087&doc_id=60428831				
Area Name:						
Area Link:						
Sub Area:						
Sub Area Link:						
Document Type:		Fieldwork				
Date Completed:		7/5/2017				
Comments:		FRA Field Update 7-5-2017				
Title:		FRA Field Update 11/22/2016				
Title Link:		http://www.envirostor.dtsc.ca.gov/public/final_documents2?global_id=33490087&doc_id=60420430				
Area Name:						
Area Link:						
Sub Area:						
Sub Area Link:						
Document Type:		Fieldwork				
Date Completed:		11/22/2016				
Comments:		FRA Field Update 11/22/2016				
Title:		FRA Field Update 5-23-2017				
Title Link:		http://www.envirostor.dtsc.ca.gov/public/final_documents2?global_id=33490087&doc_id=60427602				

Map Key	Number of Records	Direction	Distance (mi/ft)	Elev/Diff (ft)	Site	DB
<hr/>						
Area Name:						
Area Link:						
Sub Area:						
Sub Area Link:						
Document Type:		Fieldwork				
Date Completed:		5/23/2017				
Comments:		FRA Field Update 5-23-2017				
Title:		DTSC Site Vist Report				
Title Link:		http://www.envirostor.dtsc.ca.gov/public/final_documents2?global_id=33490087&doc_id=60338323				
Area Name:						
Area Link:						
Sub Area:						
Sub Area Link:						
Document Type:		Fieldwork				
Date Completed:		9/26/2013				
Comments:		DTSC Conducted Field Oversight on 9/24/2013				
Title:		AB 389/CLRRRA Agreement				
Title Link:		http://www.envirostor.dtsc.ca.gov/public/final_documents2?global_id=33490087&enforcement_id=6009338				
Area Name:						
Area Link:						
Sub Area:						
Sub Area Link:						
Document Type:		California Land Reuse and Revitalization Agreement				
Date Completed:		5/18/2006				
Comments:						
Title:		FRA Field Update - January 19 2018				
Title Link:		http://www.envirostor.dtsc.ca.gov/public/final_documents2?global_id=33490087&doc_id=60440405				
Area Name:						
Area Link:						
Sub Area:						
Sub Area Link:						
Document Type:		Fieldwork				
Date Completed:		1/22/2018				
Comments:						
Title:		Ag Park DTSC Oversight Report 6/14/2017				
Title Link:		http://www.envirostor.dtsc.ca.gov/public/final_documents2?global_id=33490087&doc_id=60428240				
Area Name:						
Area Link:						
Sub Area:						
Sub Area Link:						
Document Type:		Fieldwork				
Date Completed:		6/14/2017				
Comments:		Ag Park DTSC Oversight Report 6/14/2017				
Title:		Soil gas Survey Work Plan				
Title Link:		http://www.envirostor.dtsc.ca.gov/public/final_documents2?global_id=33490087&doc_id=60390408				
Area Name:						
Area Link:						
Sub Area:						
Sub Area Link:						
Document Type:		Site Characterization Workplan				
Date Completed:		8/15/2005				
Comments:		Soil gas Survey Work Plan				
Title:		Ag Park DTSC Oversight Report 2/23/2017				
Title Link:		http://www.envirostor.dtsc.ca.gov/public/final_documents2?global_id=33490087&doc_id=60424595				
Area Name:						
Area Link:						
Sub Area:						
Sub Area Link:						
Document Type:		Fieldwork				
Date Completed:		2/23/2017				
Comments:		Ag Park DTSC Oversight Report 2/23/2017				
Title:		DTSC Daily Combined Field Report 08-22-2017				

Map Key	Number of Records	Direction	Distance (mi/ft)	Elev/Diff (ft)	Site	DB
Title Link:					http://www.envirostor.dtsc.ca.gov/public/final_documents2?global_id=33490087&doc_id=60432606	
Area Name:						
Area Link:						
Sub Area:						
Sub Area Link:						
Document Type:		Fieldwork				
Date Completed:		8/24/2017				
Comments:						
Title:					Ag Park Air Dust DTSC Oversight Report 12/14/2016	
Title Link:					http://www.envirostor.dtsc.ca.gov/public/final_documents2?global_id=33490087&doc_id=60421306	
Area Name:						
Area Link:						
Sub Area:						
Sub Area Link:						
Document Type:		Fieldwork				
Date Completed:		12/14/2016				
Comments:		Ag Park Air Dust DTSC Oversight Report 12/14/2016				
Title:					FRA Field Update 11/16/2016	
Title Link:					http://www.envirostor.dtsc.ca.gov/public/final_documents2?global_id=33490087&doc_id=60420247	
Area Name:						
Area Link:						
Sub Area:						
Sub Area Link:						
Document Type:		Fieldwork				
Date Completed:		11/16/2016				
Comments:		FRA Field Update 11/16/2016				
Title:					Phase 2 Response Plan Implementation Report	
Title Link:					http://www.envirostor.dtsc.ca.gov/public/final_documents2?global_id=33490087&doc_id=60194163	
Area Name:						
Area Link:						
Sub Area:						
Sub Area Link:						
Document Type:		Remedial Action Completion Report				
Date Completed:		4/1/2014				
Comments:						
Title:					Field Update	
Title Link:					http://www.envirostor.dtsc.ca.gov/public/final_documents2?global_id=33490087&doc_id=60343987	
Area Name:						
Area Link:						
Sub Area:						
Sub Area Link:						
Document Type:		Fieldwork				
Date Completed:		11/20/2013				
Comments:		Field Update				
Title:					FRA Field Update 5-22-2017	
Title Link:					http://www.envirostor.dtsc.ca.gov/public/final_documents2?global_id=33490087&doc_id=60427610	
Area Name:						
Area Link:						
Sub Area:						
Sub Area Link:						
Document Type:		Fieldwork				
Date Completed:		5/22/2017				
Comments:		FRA Field Update 5-22-2017				
Title:					Ag Park DTSC Oversight Report 10/17/2016	
Title Link:					http://www.envirostor.dtsc.ca.gov/public/final_documents2?global_id=33490087&doc_id=60418902	
Area Name:						
Area Link:						
Sub Area:						
Sub Area Link:						
Document Type:		Fieldwork				
Date Completed:		10/17/2016				
Comments:		AG PARK DTSC OVERSIGHT REPORT 10/17/2016				

Map Key	Number of Records	Direction	Distance (mi/ft)	Elev/Diff (ft)	Site	DB
<hr/>						
Title:		Work Notice for Phase 2 of Cleanup Implementation				
Title Link:						
Area Name:						
Area Link:						
Sub Area:						
Sub Area Link:						
Document Type:		Work Notice				
Date Completed:		6/3/2013				
Comments:		Completed and mailed by Proponent				
Title:		Ag Park DTSC Oversight Report 5/22/2017				
Title Link:		http://www.envirostor.dtsc.ca.gov/public/final_documents2?global_id=33490087&doc_id=60427612				
Area Name:						
Area Link:						
Sub Area:						
Sub Area Link:						
Document Type:		Fieldwork				
Date Completed:		5/22/2017				
Comments:		Ag Park DTSC Oversight Report 5/22/2017				
Title:		Ag Park Air Dust DTSC Oversight Report 9/20/2016				
Title Link:		http://www.envirostor.dtsc.ca.gov/public/final_documents2?global_id=33490087&doc_id=60417841				
Area Name:						
Area Link:						
Sub Area:						
Sub Area Link:						
Document Type:		Fieldwork				
Date Completed:		9/20/2016				
Comments:		Ag Park Air Dust DTSC Oversight Report 9/20/2016				
Title:		RESPONSE TO CENTER FOR COMMUNITY ACTION AND ENVIRONMENTAL JUSTICE LETTERS DATED JANUARY 19, 2016, FEBRUARY 5, 2016 AND FEBRUARY 29, 2016 REGARDING RIVERSIDE AGRICULTURAL PARK, 7020 CREST AVENUE, RIVERSIDE, CALIFORNIA				
Title Link:		http://www.envirostor.dtsc.ca.gov/public/final_documents2?global_id=33490087&enforcement_id=60413064				
Area Name:						
Area Link:						
Sub Area:						
Sub Area Link:						
Document Type:		Correspondence				
Date Completed:		8/4/2016				
Comments:		RESPONSE TO CENTER FOR COMMUNITY ACTION AND ENVIRONMENTAL JUSTICE LETTERS DATED JANUARY 19, 2016, FEBRUARY 5, 2016 AND FEBRUARY 29, 2016 REGARDING RIVERSIDE AGRICULTURAL PARK, 7020 CREST AVENUE, RIVERSIDE, CALIFORNIA				
Title:		FRA Field Update - November 8 2017				
Title Link:		http://www.envirostor.dtsc.ca.gov/public/final_documents2?global_id=33490087&doc_id=60437847				
Area Name:						
Area Link:						
Sub Area:						
Sub Area Link:						
Document Type:		Fieldwork				
Date Completed:		11/9/2017				
Comments:						
Title:		DTSC Daily Combined Field Report 10-23-2017				
Title Link:		http://www.envirostor.dtsc.ca.gov/public/final_documents2?global_id=33490087&doc_id=60437170				
Area Name:						
Area Link:						
Sub Area:						
Sub Area Link:						
Document Type:		Fieldwork				
Date Completed:		10/24/2017				
Comments:						
Title:		Ag Park Air Dust DTSC Oversight Report 2/10/2017				
Title Link:		http://www.envirostor.dtsc.ca.gov/public/final_documents2?global_id=33490087&doc_id=60423707				
Area Name:						
Area Link:						
Sub Area:						

Map Key	Number of Records	Direction	Distance (mi/ft)	Elev/Diff (ft)	Site	DB
<hr/>						
Sub Area Link:						
Document Type:		Fieldwork				
Date Completed:		2/10/2017				
Comments:		Ag Park Air Dust DTSC Oversight Report 2/10/2017				
Title:		FRA Field Update - October 16 2017				
Title Link:		http://www.envirostor.dtsc.ca.gov/public/final_documents2?global_id=33490087&doc_id=60436827				
Area Name:						
Area Link:						
Sub Area:						
Sub Area Link:						
Document Type:		Fieldwork				
Date Completed:		10/17/2017				
Comments:						
Title:		DTSC Daily Combined Field Report 10-03-2017				
Title Link:		http://www.envirostor.dtsc.ca.gov/public/final_documents2?global_id=33490087&doc_id=60436487				
Area Name:						
Area Link:						
Sub Area:						
Sub Area Link:						
Document Type:		Fieldwork				
Date Completed:		10/5/2017				
Comments:						
Title:		Ag Park DTSC Oversight Report 1/10/17				
Title Link:		http://www.envirostor.dtsc.ca.gov/public/final_documents2?global_id=33490087&doc_id=60421965				
Area Name:						
Area Link:						
Sub Area:						
Sub Area Link:						
Document Type:		Fieldwork				
Date Completed:		1/10/2017				
Comments:		Ag Park DTSC Oversight Report 1/10/17				
Title:		DTSC Field Oversight Report 3/31/2016				
Title Link:		http://www.envirostor.dtsc.ca.gov/public/final_documents2?global_id=33490087&doc_id=60407625				
Area Name:						
Area Link:						
Sub Area:						
Sub Area Link:						
Document Type:		Fieldwork				
Date Completed:		3/31/2016				
Comments:						
Title:		Ag Park Oversight Report 6-28-2017				
Title Link:		http://www.envirostor.dtsc.ca.gov/public/final_documents2?global_id=33490087&doc_id=60428859				
Area Name:						
Area Link:						
Sub Area:						
Sub Area Link:						
Document Type:		Fieldwork				
Date Completed:		6/28/2017				
Comments:		Ag Park Oversight Report 6-28-2017				
Title:		FRA Field Update 6/15/2017				
Title Link:		http://www.envirostor.dtsc.ca.gov/public/final_documents2?global_id=33490087&doc_id=60428562				
Area Name:						
Area Link:						
Sub Area:						
Sub Area Link:						
Document Type:		Fieldwork				
Date Completed:		6/15/2017				
Comments:		FRA Field Update June 15 2017				
Title:		Field Work Update -10/3/2013				
Title Link:		http://www.envirostor.dtsc.ca.gov/public/final_documents2?global_id=33490087&doc_id=60338950				
Area Name:						
Area Link:						

Map Key	Number of Records	Direction	Distance (mi/ft)	Elev/Diff (ft)	Site	DB
<hr/>						
Sub Area:						
Sub Area Link:						
Document Type:		Fieldwork				
Date Completed:		10/4/2013				
Comments:		Field updates				
Title:		Ag Park DTSC Oversight Report 10/19/2016				
Title Link:		http://www.envirostor.dtsc.ca.gov/public/final_documents2?global_id=33490087&doc_id=60418971				
Area Name:						
Area Link:						
Sub Area:						
Sub Area Link:						
Document Type:		Fieldwork				
Date Completed:		10/19/2016				
Comments:		Ag Park DTSC Oversight Report 10/19/2016				
Title:		Amendment to the City's Agreement with DTSC regarding the Off-site Areas and GWT for Riv Ag Park				
Title Link:		http://www.envirostor.dtsc.ca.gov/public/final_documents2?global_id=33490087&enforcement_id=6009431				
Area Name:						
Area Link:						
Sub Area:						
Sub Area Link:						
Document Type:		Amendment - Order/Agreement				
Date Completed:		5/17/2006				
Comments:						
Title:		Ag Park Air Dust DTSC Oversight Report 5/12/2017				
Title Link:		http://www.envirostor.dtsc.ca.gov/public/final_documents2?global_id=33490087&doc_id=60427627				
Area Name:						
Area Link:						
Sub Area:						
Sub Area Link:						
Document Type:		Fieldwork				
Date Completed:		5/12/2017				
Comments:		Ag Park Air Dust DTSC Oversight Report 5/12/2017				
Title:		FRA Field Update 5-12-2017				
Title Link:		http://www.envirostor.dtsc.ca.gov/public/final_documents2?global_id=33490087&doc_id=60427119				
Area Name:						
Area Link:						
Sub Area:						
Sub Area Link:						
Document Type:		Fieldwork				
Date Completed:		5/12/2017				
Comments:		FRA Field Update 5-12-2017				
Title:		FRA Field Update May 10 2017				
Title Link:		http://www.envirostor.dtsc.ca.gov/public/final_documents2?global_id=33490087&doc_id=60427150				
Area Name:						
Area Link:						
Sub Area:						
Sub Area Link:						
Document Type:		Fieldwork				
Date Completed:		5/10/2017				
Comments:		FRA Field Update May 10 2017				
Title:		Ag Park Air Dust DTSC Oversight Report 10/6/2016				
Title Link:		http://www.envirostor.dtsc.ca.gov/public/final_documents2?global_id=33490087&doc_id=60418509				
Area Name:						
Area Link:						
Sub Area:						
Sub Area Link:						
Document Type:		Fieldwork				
Date Completed:		10/6/2016				
Comments:		Ag Park Air Dust DTSC Oversight Report 10/6/2016				
Title:		FRA Field Update 9/23/2016				
Title Link:		http://www.envirostor.dtsc.ca.gov/public/final_documents2?global_id=33490087&doc_id=60417943				
Area Name:						

Map Key	Number of Records	Direction	Distance (mi/ft)	Elev/Diff (ft)	Site	DB
<hr/>						
Area Link:						
Sub Area:						
Sub Area Link:						
Document Type:		Fieldwork				
Date Completed:		9/23/2016				
Comments:		FRA FIELD UPDATE 9/23/2016				
Title:		Ag Park Air Dust DTSC Oversight Report 4/26/2017				
Title Link:		http://www.envirostor.dtsc.ca.gov/public/final_documents2?global_id=33490087&doc_id=60426656				
Area Name:						
Area Link:						
Sub Area:						
Sub Area Link:						
Document Type:		Fieldwork				
Date Completed:		4/26/2017				
Comments:		Ag Park Air Dust DTSC Oversight Report 4/26/2017				
Title:		Ag Park DTSC Oversight Report 3/14/2017				
Title Link:		http://www.envirostor.dtsc.ca.gov/public/final_documents2?global_id=33490087&doc_id=60425181				
Area Name:						
Area Link:						
Sub Area:						
Sub Area Link:						
Document Type:		Fieldwork				
Date Completed:		3/14/2017				
Comments:		Ag Park DTSC Oversight Report 3/14/2017				
Title:		DTSC Daily Combined Field Report 11-07-2017				
Title Link:		http://www.envirostor.dtsc.ca.gov/public/final_documents2?global_id=33490087&doc_id=60437709				
Area Name:						
Area Link:						
Sub Area:						
Sub Area Link:						
Document Type:		Fieldwork				
Date Completed:		11/8/2017				
Comments:						
Title:		FRA Field Update 1/12/2017				
Title Link:		http://www.envirostor.dtsc.ca.gov/public/final_documents2?global_id=33490087&doc_id=60421996				
Area Name:						
Area Link:						
Sub Area:						
Sub Area Link:						
Document Type:		Fieldwork				
Date Completed:		1/12/2017				
Comments:		FRA Field Update 1/12/2017				
Title:		Ag Park DTSC Oversight Report 1/4/2017				
Title Link:		http://www.envirostor.dtsc.ca.gov/public/final_documents2?global_id=33490087&doc_id=60421751				
Area Name:						
Area Link:						
Sub Area:						
Sub Area Link:						
Document Type:		Fieldwork				
Date Completed:		1/4/2017				
Comments:		Ag Park DTSC Oversight Report 1/4/2017				
Title:		Ag Park Air Dust DTSC Oversight Report 4/5/2017				
Title Link:		http://www.envirostor.dtsc.ca.gov/public/final_documents2?global_id=33490087&doc_id=60425748				
Area Name:						
Area Link:						
Sub Area:						
Sub Area Link:						
Document Type:		Fieldwork				
Date Completed:		4/5/2017				
Comments:		Ag Park Air Dust DTSC Oversight Report 4/5/2017				
Title:		FRA Field Update - October 17 2017				
Title Link:		http://www.envirostor.dtsc.ca.gov/public/final_documents2?global_id=33490087&doc_id=60436994				

Map Key	Number of Records	Direction	Distance (mi/ft)	Elev/Diff (ft)	Site	DB
<hr/>						
Area Name:						
Area Link:						
Sub Area:						
Sub Area Link:						
Document Type:		Fieldwork				
Date Completed:		10/19/2017				
Comments:						
Title:					DTSC Daily Combined Field Report 10-05-2017	
Title Link:					http://www.envirostor.dtsc.ca.gov/public/final_documents2?global_id=33490087&doc_id=60436491	
Area Name:						
Area Link:						
Sub Area:						
Sub Area Link:						
Document Type:		Fieldwork				
Date Completed:		10/5/2017				
Comments:						
Title:					DTSC Daily Combined Field Report 09-26-2017	
Title Link:					http://www.envirostor.dtsc.ca.gov/public/final_documents2?global_id=33490087&doc_id=60436163	
Area Name:						
Area Link:						
Sub Area:						
Sub Area Link:						
Document Type:		Fieldwork				
Date Completed:		9/28/2017				
Comments:						
Title:					DTSC Daily Combined Field Report - 09-14-2017	
Title Link:					http://www.envirostor.dtsc.ca.gov/public/final_documents2?global_id=33490087&doc_id=60435810	
Area Name:						
Area Link:						
Sub Area:						
Sub Area Link:						
Document Type:		Fieldwork				
Date Completed:		9/21/2017				
Comments:						
Title:					Weekly Update 12-21-2015	
Title Link:					http://www.envirostor.dtsc.ca.gov/public/final_documents2?global_id=33490087&enforcement_id=60404704	
Area Name:						
Area Link:						
Sub Area:						
Sub Area Link:						
Document Type:		Correspondence				
Date Completed:		12/21/2015				
Comments:		Weekly Update 12-21-2015				
Title:					FRA Field Update 11/21/2016	
Title Link:					http://www.envirostor.dtsc.ca.gov/public/final_documents2?global_id=33490087&doc_id=60420309	
Area Name:						
Area Link:						
Sub Area:						
Sub Area Link:						
Document Type:		Fieldwork				
Date Completed:		11/21/2016				
Comments:		FRA Field Update 11/21/2016				
Title:					Ag Park Air Dust DTSC Oversight Report 6/9/17	
Title Link:					http://www.envirostor.dtsc.ca.gov/public/final_documents2?global_id=33490087&doc_id=60428140	
Area Name:						
Area Link:						
Sub Area:						
Sub Area Link:						
Document Type:		Fieldwork				
Date Completed:		6/9/2017				
Comments:		Ag Park Air Dust DTSC Oversight Report 6/9/17				
Title:					Ag Park DTSC Oversight Report 10/20/2016	

Map Key	Number of Records	Direction	Distance (mi/ft)	Elev/Diff (ft)	Site	DB
Title Link: Area Name: Area Link: Sub Area: Sub Area Link: Document Type: Date Completed: Comments:					http://www.envirostor.dtsc.ca.gov/public/final_documents2?global_id=33490087&doc_id=60419016 Fieldwork 10/20/2016 AG PARK DTSC OVERSIGHT REPORT 10/20/2016	
Title: Title Link: Area Name: Area Link: Sub Area: Sub Area Link: Document Type: Date Completed: Comments:					Letter Responding to Mr. Gano http://www.envirostor.dtsc.ca.gov/public/final_documents2?global_id=33490087&enforcement_id=60336607 Correspondence 9/9/2013	
Title: Title Link: Area Name: Area Link: Sub Area: Sub Area Link: Document Type: Date Completed: Comments:					Ag Park Air Dust DTSC Oversight Report 12/15/2016 http://www.envirostor.dtsc.ca.gov/public/final_documents2?global_id=33490087&doc_id=60421423 Fieldwork 12/15/2016 Ag Park Air Dust DTSC Oversight Report 12/15/2016	
Title: Title Link: Area Name: Area Link: Sub Area: Sub Area Link: Document Type: Date Completed: Comments:					FRA Field Update - July 11 2017 http://www.envirostor.dtsc.ca.gov/public/final_documents2?global_id=33490087&doc_id=60430847 Fieldwork 8/2/2017	
Title: Title Link: Area Name: Area Link: Sub Area: Sub Area Link: Document Type: Date Completed: Comments:					Weekly Update 9/28/2015 http://www.envirostor.dtsc.ca.gov/public/final_documents2?global_id=33490087&enforcement_id=60402615 Correspondence 9/28/2015 Weekly Update	
Title: Title Link: Area Name: Area Link: Sub Area: Sub Area Link: Document Type: Date Completed: Comments:					Reimbursement Agreement Contract #14-T3893 http://www.envirostor.dtsc.ca.gov/public/final_documents2?global_id=33490087&enforcement_id=60389396 Reimbursement Agreement 2/19/2015 Reimbursement for Consultative Services to Friends of Riverside LLC.	
Title: Title Link: Area Name: Area Link: Sub Area: Sub Area Link: Document Type: Date Completed: Comments:					Ag Park DTSC Oversight Report 07-05-2017 http://www.envirostor.dtsc.ca.gov/public/final_documents2?global_id=33490087&doc_id=60430548 Fieldwork 7/31/2017	

Map Key	Number of Records	Direction	Distance (mi/ft)	Elev/Diff (ft)	Site	DB
Title:					Air Sampling results for PCBs June 2017	
Title Link:					http://www.envirostor.dtsc.ca.gov/public/final_documents2?global_id=33490087&doc_id=60430705	
Area Name:						
Area Link:						
Sub Area:						
Sub Area Link:						
Document Type:					Fieldwork	
Date Completed:					7/19/2017	
Comments:					Air Sampling results for PCBs June 2017	
Title:					Ag Park DTSC Oversight Report 1/3/2017	
Title Link:					http://www.envirostor.dtsc.ca.gov/public/final_documents2?global_id=33490087&doc_id=60421757	
Area Name:						
Area Link:						
Sub Area:						
Sub Area Link:						
Document Type:					Fieldwork	
Date Completed:					1/3/2017	
Comments:					Ag Park DTSC Oversight Report 1/3/2017	
Title:					Ag Park DTSC Oversight Report 5/10/2017	
Title Link:					http://www.envirostor.dtsc.ca.gov/public/final_documents2?global_id=33490087&doc_id=60427162	
Area Name:						
Area Link:						
Sub Area:						
Sub Area Link:						
Document Type:					Fieldwork	
Date Completed:					5/10/2017	
Comments:					Ag Park DTSC Oversight Report 5/10/2017	
Title:					FRA Field Update 9/26/2016	
Title Link:					http://www.envirostor.dtsc.ca.gov/public/final_documents2?global_id=33490087&doc_id=60417997	
Area Name:						
Area Link:						
Sub Area:						
Sub Area Link:						
Document Type:					Fieldwork	
Date Completed:					9/26/2016	
Comments:					FRA Field Update 9/26/2016	
Title:					FRA Field Update Apr 25 2017	
Title Link:					http://www.envirostor.dtsc.ca.gov/public/final_documents2?global_id=33490087&doc_id=60426662	
Area Name:						
Area Link:						
Sub Area:						
Sub Area Link:						
Document Type:					Fieldwork	
Date Completed:					4/25/2017	
Comments:					FRA Field Update Apr 25 2017	
Title:					FRA Field Update 4/18/2017	
Title Link:					http://www.envirostor.dtsc.ca.gov/public/final_documents2?global_id=33490087&doc_id=60426696	
Area Name:						
Area Link:						
Sub Area:						
Sub Area Link:						
Document Type:					Fieldwork	
Date Completed:					4/18/2017	
Comments:					FRA Field Update 4/18/2017	
Title:					Ag Park Air Dust DTSC Oversight Report 9/15/2016	
Title Link:					http://www.envirostor.dtsc.ca.gov/public/final_documents2?global_id=33490087&doc_id=60417675	
Area Name:						
Area Link:						
Sub Area:						
Sub Area Link:						
Document Type:					Fieldwork	
Date Completed:					9/15/2016	
Comments:					Ag Park Air Dust DTSC Oversight Report 9/15/2016	

<i>Map Key</i>	<i>Number of Records</i>	<i>Direction</i>	<i>Distance (mi/ft)</i>	<i>Elev/Diff (ft)</i>	<i>Site</i>	<i>DB</i>
<hr/>						
Title:					Ag Park Air Dust DTSC Oversight Report 4/7/2017	
Title Link:					http://www.envirostor.dtsc.ca.gov/public/final_documents2?global_id=33490087&doc_id=60425844	
Area Name:						
Area Link:						
Sub Area:						
Sub Area Link:						
Document Type:				Fieldwork		
Date Completed:				4/7/2017		
Comments:					Ag Park Air Dust DTSC Oversight Report 4/7/2017	
Title:					FRA Field Update 9/2/2016	
Title Link:					http://www.envirostor.dtsc.ca.gov/public/final_documents2?global_id=33490087&doc_id=60416566	
Area Name:						
Area Link:						
Sub Area:						
Sub Area Link:						
Document Type:				Fieldwork		
Date Completed:				9/2/2016		
Comments:					FRA Field Update 9/2/2016	
Title:					Ag Park DTSC Oversight Report 10/11/2016	
Title Link:					http://www.envirostor.dtsc.ca.gov/public/final_documents2?global_id=33490087&doc_id=60418837	
Area Name:						
Area Link:						
Sub Area:						
Sub Area Link:						
Document Type:				Fieldwork		
Date Completed:				10/11/2016		
Comments:					Ag Park DTSC Oversight Report 10/11/2016	
Title:					Ag Park Air Dust DTSC Oversight Report 5/5/2017	
Title Link:					http://www.envirostor.dtsc.ca.gov/public/final_documents2?global_id=33490087&doc_id=60427164	
Area Name:						
Area Link:						
Sub Area:						
Sub Area Link:						
Document Type:				Fieldwork		
Date Completed:				5/5/2017		
Comments:					Ag Park Air Dust DTSC Oversight Report 5/5/2017	
Title:					Ag Park Air Dust DTSC Oversight Report 9/13/2016	
Title Link:					http://www.envirostor.dtsc.ca.gov/public/final_documents2?global_id=33490087&doc_id=60417415	
Area Name:						
Area Link:						
Sub Area:						
Sub Area Link:						
Document Type:				Fieldwork		
Date Completed:				9/13/2016		
Comments:					Ag Park Air Dust DTSC Oversight Report 9/13/2016	
Title:					FRA Field Update 4/11/2017	
Title Link:					http://www.envirostor.dtsc.ca.gov/public/final_documents2?global_id=33490087&doc_id=60425890	
Area Name:						
Area Link:						
Sub Area:						
Sub Area Link:						
Document Type:				Fieldwork		
Date Completed:				4/11/2017		
Comments:					FRA FIELD UPDATE 4/11/2017	
Title:					FRA Field Update - January 11 2018	
Title Link:					http://www.envirostor.dtsc.ca.gov/public/final_documents2?global_id=33490087&doc_id=60439796	
Area Name:						
Area Link:						
Sub Area:						
Sub Area Link:						
Document Type:				Fieldwork		
Date Completed:				1/11/2018		

<i>Map Key</i>	<i>Number of Records</i>	<i>Direction</i>	<i>Distance (mi/ft)</i>	<i>Elev/Diff (ft)</i>	<i>Site</i>	<i>DB</i>
Comments:						
Title:					Ag Park Air Dust DTSC Oversight Report 2/28/2017	
Title Link:					http://www.envirostor.dtsc.ca.gov/public/final_documents2?global_id=33490087&doc_id=60424319	
Area Name:						
Area Link:						
Sub Area:						
Sub Area Link:						
Document Type:		Fieldwork				
Date Completed:		2/28/2017				
Comments:		Ag Park Air Dust DTSC Oversight Report 2/28/2017				
Title:					FRA Field Update 2/13/2017	
Title Link:					http://www.envirostor.dtsc.ca.gov/public/final_documents2?global_id=33490087&doc_id=60423701	
Area Name:						
Area Link:						
Sub Area:						
Sub Area Link:						
Document Type:		Fieldwork				
Date Completed:		2/13/2017				
Comments:		FRA Field Update 2/13/2017				
Title:					FRA Field Update 1/27/2017	
Title Link:					http://www.envirostor.dtsc.ca.gov/public/final_documents2?global_id=33490087&doc_id=60423319	
Area Name:						
Area Link:						
Sub Area:						
Sub Area Link:						
Document Type:		Fieldwork				
Date Completed:		1/27/2017				
Comments:		FRA Field Update 1/27/2017				
Title:					DTSC Daily Combined Field Report - 09-12-2017	
Title Link:					http://www.envirostor.dtsc.ca.gov/public/final_documents2?global_id=33490087&doc_id=60435695	
Area Name:						
Area Link:						
Sub Area:						
Sub Area Link:						
Document Type:		Fieldwork				
Date Completed:		9/18/2017				
Comments:						
Title:					FRA Field Update - August 28 2017	
Title Link:					http://www.envirostor.dtsc.ca.gov/public/final_documents2?global_id=33490087&doc_id=60433302	
Area Name:						
Area Link:						
Sub Area:						
Sub Area Link:						
Document Type:		Fieldwork				
Date Completed:		8/29/2017				
Comments:						
Title:					Additional Removal Under AB 389 Response Plan	
Title Link:					http://www.envirostor.dtsc.ca.gov/public/final_documents2?global_id=33490087&doc_id=60406418	
Area Name:						
Area Link:						
Sub Area:						
Sub Area Link:						
Document Type:		AB 389 Response Plan				
Date Completed:		3/25/2016				
Comments:		DTSC Conditional Approval of Additional Cleanup				
Title:					4th Quarter 2015 Groundwater Sampling Report	
Title Link:					http://www.envirostor.dtsc.ca.gov/public/final_documents2?global_id=33490087&doc_id=60406912	
Area Name:						
Area Link:						
Sub Area:						
Sub Area Link:						
Document Type:		Monitoring Report				

Map Key	Number of Records	Direction	Distance (mi/ft)	Elev/Diff (ft)	Site	DB
Date Completed:		3/12/2016				
Comments:		4th Quarter 2015 Groundwater Sampling Report				
Title:		Ag Park DTSC Oversight Report 07-06-2017				
Title Link:		http://www.envirostor.dtsc.ca.gov/public/final_documents2?global_id=33490087&doc_id=60430550				
Area Name:						
Area Link:						
Sub Area:						
Sub Area Link:						
Document Type:		Fieldwork				
Date Completed:		7/31/2017				
Comments:						
Title:		Ag Park DTSC Oversight Report 11/2/2016				
Title Link:		http://www.envirostor.dtsc.ca.gov/public/final_documents2?global_id=33490087&doc_id=60419868				
Area Name:						
Area Link:						
Sub Area:						
Sub Area Link:						
Document Type:		Fieldwork				
Date Completed:		11/2/2016				
Comments:		Ag Park DTSC Oversight Report 11/2/2016				
Title:		Field Work Update -10/14/2013				
Title Link:		http://www.envirostor.dtsc.ca.gov/public/final_documents2?global_id=33490087&doc_id=60340302				
Area Name:						
Area Link:						
Sub Area:						
Sub Area Link:						
Document Type:		Fieldwork				
Date Completed:		10/14/2013				
Comments:		Field Update 10/14/2013				
Title:		Ag Park Air Dust DTSC Oversight Report 6/1/2017				
Title Link:		http://www.envirostor.dtsc.ca.gov/public/final_documents2?global_id=33490087&doc_id=60427912				
Area Name:						
Area Link:						
Sub Area:						
Sub Area Link:						
Document Type:		Fieldwork				
Date Completed:		6/1/2017				
Comments:		Ag Park Air Dust DTSC Oversight Report 6/1/2017				
Title:		Ag Park DTSC Oversight Report 2/22/2017				
Title Link:		http://www.envirostor.dtsc.ca.gov/public/final_documents2?global_id=33490087&doc_id=60424597				
Area Name:						
Area Link:						
Sub Area:						
Sub Area Link:						
Document Type:		Fieldwork				
Date Completed:		2/22/2017				
Comments:		Ag Park DTSC Oversight Report 2/22/2017				
Title:		DTSC Daily Combined Field Report 11-06-2017				
Title Link:		http://www.envirostor.dtsc.ca.gov/public/final_documents2?global_id=33490087&doc_id=60437668				
Area Name:						
Area Link:						
Sub Area:						
Sub Area Link:						
Document Type:		Fieldwork				
Date Completed:		11/7/2017				
Comments:						
Title:		DTSC Daily Combined Field Report 10-17-2017				
Title Link:		http://www.envirostor.dtsc.ca.gov/public/final_documents2?global_id=33490087&doc_id=60437011				
Area Name:						
Area Link:						
Sub Area:						
Sub Area Link:						

Map Key	Number of Records	Direction	Distance (mi/ft)	Elev/Diff (ft)	Site	DB
Document Type:		Fieldwork				
Date Completed:		10/20/2017				
Comments:						
Title:		Ag Park Air Dust DTSC Oversight Report 2/7/2017				
Title Link:		http://www.envirostor.dtsc.ca.gov/public/final_documents2?global_id=33490087&doc_id=60423393				
Area Name:						
Area Link:						
Sub Area:						
Sub Area Link:						
Document Type:		Fieldwork				
Date Completed:		2/7/2017				
Comments:		Ag Park Air Dust DTSC Oversight Report 2/7/2017				
Title:		Ag Park DTSC Oversight Report 2/1/2017				
Title Link:		http://www.envirostor.dtsc.ca.gov/public/final_documents2?global_id=33490087&doc_id=60423278				
Area Name:						
Area Link:						
Sub Area:						
Sub Area Link:						
Document Type:		Fieldwork				
Date Completed:		2/1/2017				
Comments:		Ag Park DTSC Oversight Report 2/1/2017				
Title:		FRA Field Update 1/24/2017				
Title Link:		http://www.envirostor.dtsc.ca.gov/public/final_documents2?global_id=33490087&doc_id=60423325				
Area Name:						
Area Link:						
Sub Area:						
Sub Area Link:						
Document Type:		Fieldwork				
Date Completed:		1/24/2017				
Comments:		FRA Field Update 1/24/2017				
Title:		Daily Field Report for 4/25/2016				
Title Link:		http://www.envirostor.dtsc.ca.gov/public/final_documents2?global_id=33490087&doc_id=60409044				
Area Name:						
Area Link:						
Sub Area:						
Sub Area Link:						
Document Type:		Fieldwork				
Date Completed:		4/25/2016				
Comments:		Daily Field Report for 4/25/2016				
Title:		FRA Field Update - August 30 2017				
Title Link:		http://www.envirostor.dtsc.ca.gov/public/final_documents2?global_id=33490087&doc_id=60433875				
Area Name:						
Area Link:						
Sub Area:						
Sub Area Link:						
Document Type:		Fieldwork				
Date Completed:		8/31/2017				
Comments:						
Title:		Ag Park Air Dust DTSC Oversight Report 12/27/2016				
Title Link:		http://www.envirostor.dtsc.ca.gov/public/final_documents2?global_id=33490087&doc_id=60421765				
Area Name:						
Area Link:						
Sub Area:						
Sub Area Link:						
Document Type:		Fieldwork				
Date Completed:		12/27/2016				
Comments:		Ag Park Air Dust DTSC Oversight Report 12/27/2016				
Title:		DTSC Daily Combined Field Report 08-08-2017				
Title Link:		http://www.envirostor.dtsc.ca.gov/public/final_documents2?global_id=33490087&doc_id=60431443				
Area Name:						
Area Link:						
Sub Area:						

Map Key	Number of Records	Direction	Distance (mi/ft)	Elev/Diff (ft)	Site	DB
<hr/>						
Sub Area Link:						
Document Type:		Fieldwork				
Date Completed:		8/10/2017				
Comments:						
Title:		Ag Park Air Dust DTSC Oversight Report 12/8/2016				
Title Link:		http://www.envirostor.dtsc.ca.gov/public/final_documents2?global_id=33490087&doc_id=60421286				
Area Name:						
Area Link:						
Sub Area:						
Sub Area Link:						
Document Type:		Fieldwork				
Date Completed:		12/8/2016				
Comments:		Ag Park Air Dust DTSC Oversight Report 12/8/2016				
Title:		Ag Park Air Dust DTSC Oversight Report 12/05/2016				
Title Link:		http://www.envirostor.dtsc.ca.gov/public/final_documents2?global_id=33490087&doc_id=60421258				
Area Name:						
Area Link:						
Sub Area:						
Sub Area Link:						
Document Type:		Fieldwork				
Date Completed:		12/5/2016				
Comments:		Ag Park DTSC Oversight Report 12/05/2016				
Title:		Ag Park Air Dust DTSC Oversight Report 12/02/2016				
Title Link:		http://www.envirostor.dtsc.ca.gov/public/final_documents2?global_id=33490087&doc_id=60421254				
Area Name:						
Area Link:						
Sub Area:						
Sub Area Link:						
Document Type:		Fieldwork				
Date Completed:		12/2/2016				
Comments:		Ag Park DTSC Oversight Report 12/02/2016				
Title:		Limited Soil Confirmation Evaluation Riverside Agricultural Park 7020 Crest Avenue Riverside, California				
Title Link:		http://www.envirostor.dtsc.ca.gov/public/final_documents2?global_id=33490087&doc_id=60402521				
Area Name:						
Area Link:						
Sub Area:						
Sub Area Link:						
Document Type:		Technical Report				
Date Completed:		11/2/2015				
Comments:		Re-confirmation sampling				
Title:		WORK PLAN FOR SOIL ASSESSMENT AND GROUNDWATER MONITORING WELL INSTALLATIONS - Reconfirmation of Cleanup				
Title Link:		http://www.envirostor.dtsc.ca.gov/public/final_documents2?global_id=33490087&doc_id=60402446				
Area Name:						
Area Link:						
Sub Area:						
Sub Area Link:						
Document Type:		Technical Workplan				
Date Completed:		8/28/2015				
Comments:		WORK PLAN FOR SOIL ASSESSMENT AND GROUNDWATER MONITORING WELL INSTALLATIONS				
Title:		Field Work Update 9/13/2013				
Title Link:		http://www.envirostor.dtsc.ca.gov/public/final_documents2?global_id=33490087&doc_id=60337551				
Area Name:						
Area Link:						
Sub Area:						
Sub Area Link:						
Document Type:		Fieldwork				
Date Completed:		9/16/2013				
Comments:		Field Work Update 9/13/2013				
Title:		Field Work Update -9/11/13				
Title Link:		http://www.envirostor.dtsc.ca.gov/public/final_documents2?global_id=33490087&doc_id=60336956				

Map Key	Number of Records	Direction	Distance (mi/ft)	Elev/Diff (ft)	Site	DB
<hr/>						
Area Name:						
Area Link:						
Sub Area:						
Sub Area Link:						
Document Type:		Fieldwork				
Date Completed:		9/12/2013				
Comments:		.				
Title:		FRA Field Update - January 12 2018				
Title Link:		http://www.envirostor.dtsc.ca.gov/public/final_documents2?global_id=33490087&doc_id=60439868				
Area Name:						
Area Link:						
Sub Area:						
Sub Area Link:						
Document Type:		Fieldwork				
Date Completed:		1/16/2018				
Comments:						
Title:		FRA Field Update - January 16 2018				
Title Link:		http://www.envirostor.dtsc.ca.gov/public/final_documents2?global_id=33490087&doc_id=60439949				
Area Name:						
Area Link:						
Sub Area:						
Sub Area Link:						
Document Type:		Fieldwork				
Date Completed:		1/17/2018				
Comments:						
Title:		Ag Park Air Dust DTSC Oversight Report 1/3/2017				
Title Link:		http://www.envirostor.dtsc.ca.gov/public/final_documents2?global_id=33490087&doc_id=60421774				
Area Name:						
Area Link:						
Sub Area:						
Sub Area Link:						
Document Type:		Fieldwork				
Date Completed:		1/3/2017				
Comments:		Ag Park Air Dust DTSC Oversight Report 1/3/2017				
Title:		Ag Park Air Dust DTSC Oversight Report 12/30/2016				
Title Link:		http://www.envirostor.dtsc.ca.gov/public/final_documents2?global_id=33490087&doc_id=60421771				
Area Name:						
Area Link:						
Sub Area:						
Sub Area Link:						
Document Type:		Fieldwork				
Date Completed:		12/30/2016				
Comments:		Ag Park Air Dust DTSC Oversight Report 12/30/2016				
Title:		Ag Park DTSC Oversight Report 5/8/2017				
Title Link:		http://www.envirostor.dtsc.ca.gov/public/final_documents2?global_id=33490087&doc_id=60427168				
Area Name:						
Area Link:						
Sub Area:						
Sub Area Link:						
Document Type:		Fieldwork				
Date Completed:		5/8/2017				
Comments:		AG PARK DTSC OVERSIGHT REPORT 5/8/2017				
Title:		Ag Park Air Dust DTSC Oversight Report 9/23/2016				
Title Link:		http://www.envirostor.dtsc.ca.gov/public/final_documents2?global_id=33490087&doc_id=60417939				
Area Name:						
Area Link:						
Sub Area:						
Sub Area Link:						
Document Type:		Fieldwork				
Date Completed:		9/23/2016				
Comments:		AG PARK AIR DUST DTSC OVERSIGHT REPORT 9/23/2016				
Title:		Ag Park DTSC Oversight Report 4/18/2017				

Map Key	Number of Records	Direction	Distance (mi/ft)	Elev/Diff (ft)	Site	DB
Title Link:					http://www.envirostor.dtsc.ca.gov/public/final_documents2?global_id=33490087&doc_id=60426686	
Area Name:						
Area Link:						
Sub Area:						
Sub Area Link:						
Document Type:		Fieldwork				
Date Completed:		4/18/2017				
Comments:		Ag Park DTSC Oversight Report 4/18/2017				
Title:		FRA Field Update 9/16/2016				
Title Link:		http://www.envirostor.dtsc.ca.gov/public/final_documents2?global_id=33490087&doc_id=60417689				
Area Name:						
Area Link:						
Sub Area:						
Sub Area Link:						
Document Type:		Fieldwork				
Date Completed:		9/16/2016				
Comments:		FRA Field Update 9/16/2016				
Title:		FRA Field Update 9/7/2016				
Title Link:		http://www.envirostor.dtsc.ca.gov/public/final_documents2?global_id=33490087&doc_id=60416694				
Area Name:						
Area Link:						
Sub Area:						
Sub Area Link:						
Document Type:		Fieldwork				
Date Completed:		9/7/2016				
Comments:		FRA Field Update 9/7/2016				
Title:		Ag Park DTSC Oversight Report 4/10/2017				
Title Link:		http://www.envirostor.dtsc.ca.gov/public/final_documents2?global_id=33490087&doc_id=60425846				
Area Name:						
Area Link:						
Sub Area:						
Sub Area Link:						
Document Type:		Fieldwork				
Date Completed:		4/10/2017				
Comments:		Ag Park DTSC Oversight Report 4/10/2017				
Title:		Ag Park Air Dust DTSC Oversight Report 9/7/2016				
Title Link:		http://www.envirostor.dtsc.ca.gov/public/final_documents2?global_id=33490087&doc_id=60417409				
Area Name:						
Area Link:						
Sub Area:						
Sub Area Link:						
Document Type:		Fieldwork				
Date Completed:		9/7/2016				
Comments:		Ag Park Air Dust DTSC Oversight Report 9/7/2016				
Title:		Daily Field Report for 5-20-2016				
Title Link:		http://www.envirostor.dtsc.ca.gov/public/final_documents2?global_id=33490087&doc_id=60409659				
Area Name:						
Area Link:						
Sub Area:						
Sub Area Link:						
Document Type:		Fieldwork				
Date Completed:		5/20/2016				
Comments:		Daily Field Report for 5-20-2016				
Title:		FRA Field Update - November 29 2017				
Title Link:		http://www.envirostor.dtsc.ca.gov/public/final_documents2?global_id=33490087&doc_id=60438561				
Area Name:						
Area Link:						
Sub Area:						
Sub Area Link:						
Document Type:		Fieldwork				
Date Completed:		11/30/2017				
Comments:						

Map Key	Number of Records	Direction	Distance (mi/ft)	Elev/Diff (ft)	Site	DB
Title: Title Link: Area Name: Area Link: Sub Area: Sub Area Link: Document Type: Date Completed: Comments:					Ag Park DTSC Oversight Report 3/2/2017 http://www.envirostor.dtsc.ca.gov/public/final_documents2?global_id=33490087&doc_id=60424323	
Title: Title Link: Area Name: Area Link: Sub Area: Sub Area Link: Document Type: Date Completed: Comments:					FRA Field Update - September 29 2017 http://www.envirostor.dtsc.ca.gov/public/final_documents2?global_id=33490087&doc_id=60436282	
Title: Title Link: Area Name: Area Link: Sub Area: Sub Area Link: Document Type: Date Completed: Comments:					FRA Field Update - September 18 2017 http://www.envirostor.dtsc.ca.gov/public/final_documents2?global_id=33490087&doc_id=60435877	
Title: Title Link: Area Name: Area Link: Sub Area: Sub Area Link: Document Type: Date Completed: Comments:					FRA Field Update - September 5 2017 http://www.envirostor.dtsc.ca.gov/public/final_documents2?global_id=33490087&doc_id=60435119	
Title: Title Link: Area Name: Area Link: Sub Area: Sub Area Link: Document Type: Date Completed: Comments:					FRA Field Update 12/23/2016 http://www.envirostor.dtsc.ca.gov/public/final_documents2?global_id=33490087&doc_id=60421786	
Title: Title Link: Area Name: Area Link: Sub Area: Sub Area Link: Document Type: Date Completed: Comments:					FRA Field Update - August 10 2017 http://www.envirostor.dtsc.ca.gov/public/final_documents2?global_id=33490087&doc_id=60431475	
Title: Title Link: Area Name: Area Link: Sub Area: Sub Area Link: Document Type: Date Completed: Comments:					FRA Field Update - July 14 2017 http://www.envirostor.dtsc.ca.gov/public/final_documents2?global_id=33490087&doc_id=60430853	

Map Key	Number of Records	Direction	Distance (mi/ft)	Elev/Diff (ft)	Site	DB
Title: Title Link: Area Name: Area Link: Sub Area: Sub Area Link: Document Type: Date Completed: Comments:					FRA Field Update 5-8-2017 http://www.envirostor.dtsc.ca.gov/public/final_documents2?global_id=33490087&doc_id=60427174 Fieldwork 5/8/2017 FRA Field Update 5-8-2017	
Title: Title Link: Area Name: Area Link: Sub Area: Sub Area Link: Document Type: Date Completed: Comments:					Ag Park DTSC Oversight Report 9-7-2016 http://www.envirostor.dtsc.ca.gov/public/final_documents2?global_id=33490087&doc_id=60416696 Fieldwork 9/7/2016 Ag Park DTSC Oversight Report 9-7-2016	
Title: Title Link: Area Name: Area Link: Sub Area: Sub Area Link: Document Type: Date Completed: Comments:					FRA Field Update 2/14/2017 http://www.envirostor.dtsc.ca.gov/public/final_documents2?global_id=33490087&doc_id=60423695 Fieldwork 2/14/2017 FRA Field Update 2/14/2017	
Title: Title Link: Area Name: Area Link: Sub Area: Sub Area Link: Document Type: Date Completed: Comments:					DTSC Daily Combined Field Report 09-22-2017 http://www.envirostor.dtsc.ca.gov/public/final_documents2?global_id=33490087&doc_id=60436063 Fieldwork 9/26/2017	
Title: Title Link: Area Name: Area Link: Sub Area: Sub Area Link: Document Type: Date Completed: Comments:					Daily Field Report for 4/27/2016 http://www.envirostor.dtsc.ca.gov/public/final_documents2?global_id=33490087&doc_id=60409042 Fieldwork 4/27/2016 Daily Field Report for 4/27/2016	
Title: Title Link: Area Name: Area Link: Sub Area: Sub Area Link: Document Type: Date Completed: Comments:					Ag Park Air Dust DTSC Oversight Report 12/29/2016 http://www.envirostor.dtsc.ca.gov/public/final_documents2?global_id=33490087&doc_id=60421769 Fieldwork 12/29/2016 Ag Park Air Dust DTSC Oversight Report 12/29/2016	
Title: Title Link: Area Name: Area Link: Sub Area: Sub Area Link: Document Type: Date Completed:					Ag Park DTSC Oversight Report 12/28/2016 http://www.envirostor.dtsc.ca.gov/public/final_documents2?global_id=33490087&doc_id=60421759 Fieldwork 12/28/2016	

Map Key	Number of Records	Direction	Distance (mi/ft)	Elev/Diff (ft)	Site	DB
<hr/>						
Comments:		Ag Park DTSC Oversight Report 12/28/2016				
Title:		Update for Riverside Ag Park Jan 25-Feb 11 2016				
Title Link:		http://www.envirostor.dtsc.ca.gov/public/final_documents2?global_id=33490087&enforcement_id=60405820				
Area Name:						
Area Link:						
Sub Area:						
Sub Area Link:						
Document Type:		Correspondence				
Date Completed:		2/16/2016				
Comments:						
Title:		Field Update				
Title Link:		http://www.envirostor.dtsc.ca.gov/public/final_documents2?global_id=33490087&doc_id=60345255				
Area Name:						
Area Link:						
Sub Area:						
Sub Area Link:						
Document Type:		Fieldwork				
Date Completed:		12/10/2013				
Comments:		Field Update				
Title:		Field Update 10/15/2013				
Title Link:		http://www.envirostor.dtsc.ca.gov/public/final_documents2?global_id=33490087&doc_id=60340304				
Area Name:						
Area Link:						
Sub Area:						
Sub Area Link:						
Document Type:		Other Report				
Date Completed:		10/15/2013				
Comments:						
Title:		FRA Field Update 10/24/2016				
Title Link:		http://www.envirostor.dtsc.ca.gov/public/final_documents2?global_id=33490087&doc_id=60419124				
Area Name:						
Area Link:						
Sub Area:						
Sub Area Link:						
Document Type:		Fieldwork				
Date Completed:		10/24/2016				
Comments:		FRA Field Update 10/24/2016				
Title:		Bi-Weekly Field Report				
Title Link:		http://www.envirostor.dtsc.ca.gov/public/final_documents2?global_id=33490087&doc_id=60336518				
Area Name:						
Area Link:						
Sub Area:						
Sub Area Link:						
Document Type:		Fieldwork				
Date Completed:		9/9/2013				
Comments:						
Title:		FRA Field Update 3/22/2017				
Title Link:		http://www.envirostor.dtsc.ca.gov/public/final_documents2?global_id=33490087&doc_id=60425157				
Area Name:						
Area Link:						
Sub Area:						
Sub Area Link:						
Document Type:		Fieldwork				
Date Completed:		3/22/2017				
Comments:		FRA Field Update 3/22/2017				
Title:		FRA Field Update - December 11 2017				
Title Link:		http://www.envirostor.dtsc.ca.gov/public/final_documents2?global_id=33490087&doc_id=60439114				
Area Name:						
Area Link:						
Sub Area:						
Sub Area Link:						
Document Type:		Fieldwork				

Map Key	Number of Records	Direction	Distance (mi/ft)	Elev/Diff (ft)	Site	DB
Date Completed:		12/15/2017				
Comments:						
Title:		Ag Park Air Dust DTSC Oversight Report 2/21/2017				
Title Link:		http://www.envirostor.dtsc.ca.gov/public/final_documents2?global_id=33490087&doc_id=60423883				
Area Name:						
Area Link:						
Sub Area:						
Sub Area Link:						
Document Type:		Fieldwork				
Date Completed:		2/21/2017				
Comments:		Ag Park Air Dust DTSC Oversight Report 2/21/2017				
Title:		Riverside Agricultural Park Off Site Community Work Group Public Notice				
Title Link:		http://www.envirostor.dtsc.ca.gov/public/final_documents2?global_id=33490087&doc_id=60409174				
Area Name:						
Area Link:						
Sub Area:						
Sub Area Link:						
Document Type:		Public Notice				
Date Completed:		5/4/2016				
Comments:		Riverside Agricultural Park Off Site Community Work Group Public Notice				
Title:		Ag Park DTSC Oversight Report 1/13/2017				
Title Link:		http://www.envirostor.dtsc.ca.gov/public/final_documents2?global_id=33490087&doc_id=60422041				
Area Name:						
Area Link:						
Sub Area:						
Sub Area Link:						
Document Type:		Fieldwork				
Date Completed:		1/13/2017				
Comments:		Ag Park DTSC Oversight Report 1/13/2017				
Title:		Ag Park DTSC Oversight Report 12/7/2016				
Title Link:		http://www.envirostor.dtsc.ca.gov/public/final_documents2?global_id=33490087&doc_id=60421278				
Area Name:						
Area Link:						
Sub Area:						
Sub Area Link:						
Document Type:		Fieldwork				
Date Completed:		12/7/2016				
Comments:		Ag Park DTSC Oversight Report 12/7/2016				
Title:		Ag Park Air Dust DTSC Oversight Report 12/1/2016				
Title Link:		http://www.envirostor.dtsc.ca.gov/public/final_documents2?global_id=33490087&doc_id=60420688				
Area Name:						
Area Link:						
Sub Area:						
Sub Area Link:						
Document Type:		Fieldwork				
Date Completed:		12/1/2016				
Comments:		Ag Park Air Dust DTSC Oversight Report 12/1/2016				
Title:		Ag Park DTSC Air Dust Oversight Report 11/29/2016				
Title Link:		http://www.envirostor.dtsc.ca.gov/public/final_documents2?global_id=33490087&doc_id=60420676				
Area Name:						
Area Link:						
Sub Area:						
Sub Area Link:						
Document Type:		Fieldwork				
Date Completed:		11/29/2016				
Comments:		Ag Park DTSC Oversight Report 11/29/2016				
Title:		Ag Park DTSC Oversight Report 11/3/2016				
Title Link:		http://www.envirostor.dtsc.ca.gov/public/final_documents2?global_id=33490087&doc_id=60419872				
Area Name:						
Area Link:						
Sub Area:						
Sub Area Link:						

Map Key	Number of Records	Direction	Distance (mi/ft)	Elev/Diff (ft)	Site	DB
Document Type:		Fieldwork				
Date Completed:		11/3/2016				
Comments:		Ag Park DTSC Oversight Report 11/3/2016				
Title:		Ag Park DTSC Oversight Report 6/15/2017				
Title Link:		http://www.envirostor.dtsc.ca.gov/public/final_documents2?global_id=33490087&doc_id=60428564				
Area Name:						
Area Link:						
Sub Area:						
Sub Area Link:						
Document Type:		Fieldwork				
Date Completed:		6/15/2017				
Comments:		Ag Park DTSC Oversight Report 6/15/2017				
Title:		Ag Park DTSC Oversight Report 10/26/2016				
Title Link:		http://www.envirostor.dtsc.ca.gov/public/final_documents2?global_id=33490087&doc_id=60419313				
Area Name:						
Area Link:						
Sub Area:						
Sub Area Link:						
Document Type:		Fieldwork				
Date Completed:		10/26/2016				
Comments:		Ag Park DTSC Oversight Report 10/26/2015				
Title:		Field Work Update -9/12/13				
Title Link:		http://www.envirostor.dtsc.ca.gov/public/final_documents2?global_id=33490087&doc_id=60337242				
Area Name:						
Area Link:						
Sub Area:						
Sub Area Link:						
Document Type:		Fieldwork				
Date Completed:		9/13/2013				
Comments:						
Title:		Ag Park Air Dust DTSC Oversight Report 6/5/2017				
Title Link:		http://www.envirostor.dtsc.ca.gov/public/final_documents2?global_id=33490087&doc_id=60428090				
Area Name:						
Area Link:						
Sub Area:						
Sub Area Link:						
Document Type:		Fieldwork				
Date Completed:		6/5/2017				
Comments:		Ag Park Air Dust DTSC Oversight Report 6/5/2017				
Title:		Ag Park Air Dust DTSC Oversight Report 11/9/2016				
Title Link:		http://www.envirostor.dtsc.ca.gov/public/final_documents2?global_id=33490087&doc_id=60420041				
Area Name:						
Area Link:						
Sub Area:						
Sub Area Link:						
Document Type:		Fieldwork				
Date Completed:		11/9/2016				
Comments:		Ag Park Air Dust DTSC Oversight Report 11/9/2016				
Title:		Ag Park Air Dust DTSC Oversight Report 11/8/2016				
Title Link:		http://www.envirostor.dtsc.ca.gov/public/final_documents2?global_id=33490087&doc_id=60420046				
Area Name:						
Area Link:						
Sub Area:						
Sub Area Link:						
Document Type:		Fieldwork				
Date Completed:		11/8/2016				
Comments:		AG PARK AIR DUST DTSC OVERSIGHT REPORT 11/8/2016				
Title:		Ag Park Air Dust DTSC Oversight Report 11/1/2016				
Title Link:		http://www.envirostor.dtsc.ca.gov/public/final_documents2?global_id=33490087&doc_id=60419862				
Area Name:						
Area Link:						
Sub Area:						

Map Key	Number of Records	Direction	Distance (mi/ft)	Elev/Diff (ft)	Site	DB
<hr/>						
Sub Area Link:						
Document Type:		Fieldwork				
Date Completed:		11/1/2016				
Comments:		Ag Park Air Dust DTSC Oversight Report 11/1/2016				
Title:		FRA Field Update 10/142016				
Title Link:		http://www.envirostor.dtsc.ca.gov/public/final_documents2?global_id=33490087&doc_id=60418855				
Area Name:						
Area Link:						
Sub Area:						
Sub Area Link:						
Document Type:		Fieldwork				
Date Completed:		10/14/2016				
Comments:		FRA Field Update 10/142016				
Title:		Request for Alternative Soil Cleanup Goal				
Title Link:		http://www.envirostor.dtsc.ca.gov/public/final_documents2?global_id=33490087&doc_id=60444844				
Area Name:						
Area Link:						
Sub Area:						
Sub Area Link:						
Document Type:		AB 389 Response Plan				
Date Completed:		1/31/2018				
Comments:						
Title:		Ag Park DTSC Oversight Report 5/12/2017				
Title Link:		http://www.envirostor.dtsc.ca.gov/public/final_documents2?global_id=33490087&doc_id=60427623				
Area Name:						
Area Link:						
Sub Area:						
Sub Area Link:						
Document Type:		Fieldwork				
Date Completed:		5/12/2017				
Comments:		Ag Park DTSC Oversight Report 5/12/2017				
Title:		Ag Park DTSC Oversight Report 4/19/2017				
Title Link:		http://www.envirostor.dtsc.ca.gov/public/final_documents2?global_id=33490087&doc_id=60426692				
Area Name:						
Area Link:						
Sub Area:						
Sub Area Link:						
Document Type:		Fieldwork				
Date Completed:		4/19/2017				
Comments:		Ag Park DTSC Oversight Report 4/19/2017				
Title:		FRA Field Update 4/4/2017				
Title Link:		http://www.envirostor.dtsc.ca.gov/public/final_documents2?global_id=33490087&doc_id=60425558				
Area Name:						
Area Link:						
Sub Area:						
Sub Area Link:						
Document Type:		Fieldwork				
Date Completed:		4/4/2017				
Comments:		FRA Field Update 4/4/2017				
Title:		FRA Field Update 3/14/2017				
Title Link:		http://www.envirostor.dtsc.ca.gov/public/final_documents2?global_id=33490087&doc_id=60424821				
Area Name:						
Area Link:						
Sub Area:						
Sub Area Link:						
Document Type:		Fieldwork				
Date Completed:		3/14/2017				
Comments:		FRA FIELD UPDATE 3/14/2017				
Title:		FRA Field Update 3/2/2017				
Title Link:		http://www.envirostor.dtsc.ca.gov/public/final_documents2?global_id=33490087&doc_id=60424329				
Area Name:						
Area Link:						

Map Key	Number of Records	Direction	Distance (mi/ft)	Elev/Diff (ft)	Site	DB
<hr/>						
Sub Area:						
Sub Area Link:						
Document Type:		Fieldwork				
Date Completed:		3/2/2017				
Comments:		FRA Field Update 3/2/2017				
Title:		DTSC Daily Combined Field Report 09-20-2017				
Title Link:		http://www.envirostor.dtsc.ca.gov/public/final_documents2?global_id=33490087&doc_id=60435976				
Area Name:						
Area Link:						
Sub Area:						
Sub Area Link:						
Document Type:		Fieldwork				
Date Completed:		9/22/2017				
Comments:						
Title:		Ag Park Air Dust DTSC Oversight Report 1/25/2017				
Title Link:		http://www.envirostor.dtsc.ca.gov/public/final_documents2?global_id=33490087&doc_id=60423298				
Area Name:						
Area Link:						
Sub Area:						
Sub Area Link:						
Document Type:		Fieldwork				
Date Completed:		1/25/2016				
Comments:		Ag Park Air Dust DTSC Oversight Report 1/25/2017				
Title:		FRA Field Update 12/1/2016				
Title Link:		http://www.envirostor.dtsc.ca.gov/public/final_documents2?global_id=33490087&doc_id=60420686				
Area Name:						
Area Link:						
Sub Area:						
Sub Area Link:						
Document Type:		Fieldwork				
Date Completed:		12/1/2016				
Comments:		FRA Field Update 12/1/2016				
Title:		Certification letter for Riverside Ag Park				
Title Link:		http://www.envirostor.dtsc.ca.gov/public/final_documents2?global_id=33490087&enforcement_id=6011730				
Area Name:						
Area Link:						
Sub Area:						
Sub Area Link:						
Document Type:		Certification				
Date Completed:		4/1/2014				
Comments:		Project Completed				
Title:		DTSC Site Vist Report				
Title Link:		http://www.envirostor.dtsc.ca.gov/public/final_documents2?global_id=33490087&doc_id=60344001				
Area Name:						
Area Link:						
Sub Area:						
Sub Area Link:						
Document Type:		Fieldwork				
Date Completed:		11/12/2013				
Comments:						
Title:		FRA Field Update 10/11/2016				
Title Link:		http://www.envirostor.dtsc.ca.gov/public/final_documents2?global_id=33490087&doc_id=60418833				
Area Name:						
Area Link:						
Sub Area:						
Sub Area Link:						
Document Type:		Fieldwork				
Date Completed:		10/11/2016				
Comments:		FRA Field Update 10/11/2016				
Title:		Ag Park Air Dust DTSC Oversight Report 5/10/2017				
Title Link:		http://www.envirostor.dtsc.ca.gov/public/final_documents2?global_id=33490087&doc_id=60427631				
Area Name:						

Map Key	Number of Records	Direction	Distance (mi/ft)	Elev/Diff (ft)	Site	DB
<hr/>						
Area Link:						
Sub Area:						
Sub Area Link:						
Document Type:		Fieldwork				
Date Completed:		5/10/2017				
Comments:		Ag Park Air Dust DTSC Oversight Report 5/10/2017				
Title:		Ag Park Air Dust DTSC Oversight Report 4/19/2017				
Title Link:		http://www.envirostor.dtsc.ca.gov/public/final_documents2?global_id=33490087&doc_id=60426678				
Area Name:						
Area Link:						
Sub Area:						
Sub Area Link:						
Document Type:		Fieldwork				
Date Completed:		4/19/2017				
Comments:		Ag Park Air Dust DTSC Oversight Report 4/19/2017				
Title:		VCA				
Title Link:		http://www.envirostor.dtsc.ca.gov/public/final_documents2?global_id=33490087&enforcement_id=5016853				
Area Name:						
Area Link:						
Sub Area:						
Sub Area Link:						
Document Type:		Voluntary Cleanup Agreement				
Date Completed:		4/28/2005				
Comments:		DTSC entered into a Voluntary Cleanup Agreement (VCA) with the City of Riverside (Docket No. HSA-A 04/05-152) for DTSC to review the documents provided by the Proponent and provide comments as needed.				
Title:		FRA Field Update - December 14 2017				
Title Link:		http://www.envirostor.dtsc.ca.gov/public/final_documents2?global_id=33490087&doc_id=60439120				
Area Name:						
Area Link:						
Sub Area:						
Sub Area Link:						
Document Type:		Fieldwork				
Date Completed:		12/15/2017				
Comments:						
Title:		NOTICE OF AVAILABILITY OF MARCH 21ST 2016 PUBLIC RECORDS ACT REQUEST RELATED DOCUMENTS (December 2015 Emails)				
Title Link:		http://www.envirostor.dtsc.ca.gov/public/final_documents2?global_id=33490087&enforcement_id=60409673				
Area Name:						
Area Link:						
Sub Area:						
Sub Area Link:						
Document Type:		Correspondence				
Date Completed:		5/19/2016				
Comments:		NOTICE OF AVAILABILITY OF MARCH 21ST 2016 PUBLIC RECORDS ACT REQUEST RELATED DOCUMENTS (December 2015 Emails)				
Title:		FRA Field Update - November 27 2017				
Title Link:		http://www.envirostor.dtsc.ca.gov/public/final_documents2?global_id=33490087&doc_id=60438556				
Area Name:						
Area Link:						
Sub Area:						
Sub Area Link:						
Document Type:		Fieldwork				
Date Completed:		11/30/2017				
Comments:						
Title:		DTSC Daily Combined Field Report 11-09-2017				
Title Link:		http://www.envirostor.dtsc.ca.gov/public/final_documents2?global_id=33490087&doc_id=60437894				
Area Name:						
Area Link:						
Sub Area:						
Sub Area Link:						
Document Type:		Fieldwork				
Date Completed:		11/13/2017				
Comments:						

<i>Map Key</i>	<i>Number of Records</i>	<i>Direction</i>	<i>Distance (mi/ft)</i>	<i>Elev/Diff (ft)</i>	<i>Site</i>	<i>DB</i>
<hr/>						
Title:					Copy of Letter to Residents in Immediate Vicinity of Riverside Ag Park	
Title Link:					http://www.envirostor.dtsc.ca.gov/public/final_documents2?global_id=33490087&enforcement_id=60404708	
Area Name:						
Area Link:						
Sub Area:						
Sub Area Link:						
Document Type:					Correspondence	
Date Completed:					1/8/2016	
Comments:					Copy of letter to residents in immediate vicinity of Riverside Ag Park	
Title:					FRA Field Update - July 12 2017	
Title Link:					http://www.envirostor.dtsc.ca.gov/public/final_documents2?global_id=33490087&doc_id=60430849	
Area Name:						
Area Link:						
Sub Area:						
Sub Area Link:						
Document Type:					Fieldwork	
Date Completed:					8/2/2017	
Comments:						
Title:					Field Update	
Title Link:					http://www.envirostor.dtsc.ca.gov/public/final_documents2?global_id=33490087&doc_id=60343977	
Area Name:						
Area Link:						
Sub Area:						
Sub Area Link:						
Document Type:					Fieldwork	
Date Completed:					11/13/2013	
Comments:					Field Update	
Title:					DTSC Site Vist Report 10/22/2013	
Title Link:					http://www.envirostor.dtsc.ca.gov/public/final_documents2?global_id=33490087&doc_id=60341896	
Area Name:						
Area Link:						
Sub Area:						
Sub Area Link:						
Document Type:					Fieldwork	
Date Completed:					10/22/2013	
Comments:					DTSC Site Visit	
Title:					Ag Park DTSC Oversight Report 5/17/2017	
Title Link:					http://www.envirostor.dtsc.ca.gov/public/final_documents2?global_id=33490087&doc_id=60427304	
Area Name:						
Area Link:						
Sub Area:						
Sub Area Link:						
Document Type:					Fieldwork	
Date Completed:					5/17/2017	
Comments:					Ag Park DTSC Oversight Report 5/17/2017	
Title:					Ag Park DTSC Oversight Report 5/3/2017	
Title Link:						
Area Name:						
Area Link:						
Sub Area:						
Sub Area Link:						
Document Type:					Fieldwork	
Date Completed:					5/3/2017	
Comments:					Ag Park Air Dust DTSC Oversight Report 5/23/2017	
Title:					FRA Field Update - December 7 2017	
Title Link:					http://www.envirostor.dtsc.ca.gov/public/final_documents2?global_id=33490087&doc_id=60438952	
Area Name:						
Area Link:						
Sub Area:						
Sub Area Link:						
Document Type:					Fieldwork	
Date Completed:					12/11/2017	

Map Key	Number of Records	Direction	Distance (mi/ft)	Elev/Diff (ft)	Site	DB
Comments:						
Title:					DTSC Daily Combined Field Report 10-13-2017	
Title Link:					http://www.envirostor.dtsc.ca.gov/public/final_documents2?global_id=33490087&doc_id=60436823	
Area Name:						
Area Link:						
Sub Area:						
Sub Area Link:						
Document Type:		Fieldwork				
Date Completed:		10/17/2017				
Comments:						
Title:					DTSC Combined Daily Field Report 09-29-2017	
Title Link:					http://www.envirostor.dtsc.ca.gov/public/final_documents2?global_id=33490087&doc_id=60436429	
Area Name:						
Area Link:						
Sub Area:						
Sub Area Link:						
Document Type:		Fieldwork				
Date Completed:		10/4/2017				
Comments:						
Title:					FRA Field Update - October 3 2017	
Title Link:					http://www.envirostor.dtsc.ca.gov/public/final_documents2?global_id=33490087&doc_id=60436433	
Area Name:						
Area Link:						
Sub Area:						
Sub Area Link:						
Document Type:		Fieldwork				
Date Completed:		10/4/2017				
Comments:						
Title:					FRA Field Update - September 25 2017	
Title Link:					http://www.envirostor.dtsc.ca.gov/public/final_documents2?global_id=33490087&doc_id=60436067	
Area Name:						
Area Link:						
Sub Area:						
Sub Area Link:						
Document Type:		Fieldwork				
Date Completed:		9/26/2017				
Comments:						
Title:					FRA Field Update 1/25/2017	
Title Link:					http://www.envirostor.dtsc.ca.gov/public/final_documents2?global_id=33490087&doc_id=60423323	
Area Name:						
Area Link:						
Sub Area:						
Sub Area Link:						
Document Type:		Fieldwork				
Date Completed:		1/25/2017				
Comments:		FRA Field Update 1/25/2017				
Title:					Ag Park DTSC Oversight Report 1/25/2017	
Title Link:					http://www.envirostor.dtsc.ca.gov/public/final_documents2?global_id=33490087&doc_id=60423302	
Area Name:						
Area Link:						
Sub Area:						
Sub Area Link:						
Document Type:		Fieldwork				
Date Completed:		1/25/2017				
Comments:		Ag Park DTSC Oversight Report 1/25/2017				
Title:					Ag Park DTSC Oversight Report 12/14/2016	
Title Link:					http://www.envirostor.dtsc.ca.gov/public/final_documents2?global_id=33490087&doc_id=60421304	
Area Name:						
Area Link:						
Sub Area:						
Sub Area Link:						
Document Type:		Fieldwork				

Map Key	Number of Records	Direction	Distance (mi/ft)	Elev/Diff (ft)	Site	DB
Date Completed:		12/14/2016				
Comments:		Ag Park DTSC Oversight Report 12/14/2016				
Title:		FRA Field Update 1/17/2017				
Title Link:		http://www.envirostor.dtsc.ca.gov/public/final_documents2?global_id=33490087&doc_id=60422224				
Area Name:						
Area Link:						
Sub Area:						
Sub Area Link:						
Document Type:		Fieldwork				
Date Completed:		1/17/2016				
Comments:		FRA Field Update 1/17/2017				
Title:		FRA Field Update - August 11 2017				
Title Link:		http://www.envirostor.dtsc.ca.gov/public/final_documents2?global_id=33490087&doc_id=60431589				
Area Name:						
Area Link:						
Sub Area:						
Sub Area Link:						
Document Type:		Fieldwork				
Date Completed:		8/11/2017				
Comments:						
Title:		FRA Field Update - August 1 2017				
Title Link:		http://www.envirostor.dtsc.ca.gov/public/final_documents2?global_id=33490087&doc_id=60430861				
Area Name:						
Area Link:						
Sub Area:						
Sub Area Link:						
Document Type:		Fieldwork				
Date Completed:		8/2/2017				
Comments:						
Title:		FRA Field Update - July 27 2017				
Title Link:		http://www.envirostor.dtsc.ca.gov/public/final_documents2?global_id=33490087&doc_id=60430693				
Area Name:						
Area Link:						
Sub Area:						
Sub Area Link:						
Document Type:		Fieldwork				
Date Completed:		8/1/2017				
Comments:						
Title:		Field Update				
Title Link:		http://www.envirostor.dtsc.ca.gov/public/final_documents2?global_id=33490087&doc_id=60343993				
Area Name:						
Area Link:						
Sub Area:						
Sub Area Link:						
Document Type:		Fieldwork				
Date Completed:		11/26/2013				
Comments:						
Title:		Field Update				
Title Link:		http://www.envirostor.dtsc.ca.gov/public/final_documents2?global_id=33490087&doc_id=60343969				
Area Name:						
Area Link:						
Sub Area:						
Sub Area Link:						
Document Type:		Fieldwork				
Date Completed:		11/7/2013				
Comments:		Field Update				
Title:		Field Update 10/25/2013				
Title Link:		http://www.envirostor.dtsc.ca.gov/public/final_documents2?global_id=33490087&doc_id=60341865				
Area Name:						
Area Link:						
Sub Area:						
Sub Area Link:						

Map Key	Number of Records	Direction	Distance (mi/ft)	Elev/Diff (ft)	Site	DB
Document Type:		Fieldwork				
Date Completed:		10/25/2013				
Comments:		Field Update 10/25/2013				
Title:		Ag Park Air Dust DTSC Oversight Report 6/14/2017				
Title Link:		http://www.envirostor.dtsc.ca.gov/public/final_documents2?global_id=33490087&doc_id=60428551				
Area Name:						
Area Link:						
Sub Area:						
Sub Area Link:						
Document Type:		Fieldwork				
Date Completed:		6/14/2017				
Comments:		Ag Park Air Dust DTSC Oversight Report 6/14/2017				
Title:		FRA Field Update 6-1-2017				
Title Link:		http://www.envirostor.dtsc.ca.gov/public/final_documents2?global_id=33490087&doc_id=60427918				
Area Name:						
Area Link:						
Sub Area:						
Sub Area Link:						
Document Type:		Fieldwork				
Date Completed:		6/1/2017				
Comments:		FRA Field Update 6-1-2017				
Title:		FRA Field Update 5/2/2017				
Title Link:		http://www.envirostor.dtsc.ca.gov/public/final_documents2?global_id=33490087&doc_id=60426759				
Area Name:						
Area Link:						
Sub Area:						
Sub Area Link:						
Document Type:		Fieldwork				
Date Completed:		5/2/2017				
Comments:		FRA FIELD UPDATE 5/2/2017				
Title:		FRA Ag Park - PCB Air Results Jan 2017				
Title Link:		http://www.envirostor.dtsc.ca.gov/public/final_documents2?global_id=33490087&doc_id=60426680				
Area Name:						
Area Link:						
Sub Area:						
Sub Area Link:						
Document Type:		Fieldwork				
Date Completed:		4/24/2017				
Comments:		FRA Ag Park - PCB Air Results Jan 2017				
Title:		Ag Park DTSC Oversight Report 4/12/2017				
Title Link:		http://www.envirostor.dtsc.ca.gov/public/final_documents2?global_id=33490087&doc_id=60425888				
Area Name:						
Area Link:						
Sub Area:						
Sub Area Link:						
Document Type:		Fieldwork				
Date Completed:		4/12/2017				
Comments:		AG PARK DTSC OVERSIGHT REPORT 4/12/2017				
Title:		FRA Field Update August 31 2016				
Title Link:		http://www.envirostor.dtsc.ca.gov/public/final_documents2?global_id=33490087&doc_id=60415736				
Area Name:						
Area Link:						
Sub Area:						
Sub Area Link:						
Document Type:		Fieldwork				
Date Completed:		8/31/2016				
Comments:		FRA Field Update August 31 2016				
Title:		Ag Park DTSC Oversight Report 3/13/2017				
Title Link:		http://www.envirostor.dtsc.ca.gov/public/final_documents2?global_id=33490087&doc_id=60425193				
Area Name:						
Area Link:						
Sub Area:						

Map Key	Number of Records	Direction	Distance (mi/ft)	Elev/Diff (ft)	Site	DB
<hr/>						
Sub Area Link:						
Document Type:		Fieldwork				
Date Completed:		3/13/2017				
Comments:		Ag Park DTSC Oversight Report 3/13/2017				
Title:		Ag Park DTSC Oversight Report 1/31/2017				
Title Link:		http://www.envirostor.dtsc.ca.gov/public/final_documents2?global_id=33490087&doc_id=60423280				
Area Name:						
Area Link:						
Sub Area:						
Sub Area Link:						
Document Type:		Fieldwork				
Date Completed:		1/31/2017				
Comments:		Ag Park DTSC Oversight Report 1/31/2017				
Title:		FRA Field Update 12/28/2016				
Title Link:		http://www.envirostor.dtsc.ca.gov/public/final_documents2?global_id=33490087&doc_id=60421782				
Area Name:						
Area Link:						
Sub Area:						
Sub Area Link:						
Document Type:		Fieldwork				
Date Completed:		12/28/2016				
Comments:		FRA Field Update 12/28/2016				
Title:		Ag Park Air Dust DTSC Oversight Report 12/21/2016				
Title Link:		http://www.envirostor.dtsc.ca.gov/public/final_documents2?global_id=33490087&doc_id=60421761				
Area Name:						
Area Link:						
Sub Area:						
Sub Area Link:						
Document Type:		Fieldwork				
Date Completed:		12/21/2016				
Comments:		Ag Park Air Dust DTSC Oversight Report 12/21/2016				
Title:		FRA Ag Park - Daily Update July 27 2017				
Title Link:		http://www.envirostor.dtsc.ca.gov/public/final_documents2?global_id=33490087&doc_id=60430508				
Area Name:						
Area Link:						
Sub Area:						
Sub Area Link:						
Document Type:		Fieldwork				
Date Completed:		7/27/2017				
Comments:		FRA Ag Park - Daily Update July 27 2017				
Title:		FRA Field Update 5-26-2017				
Title Link:		http://www.envirostor.dtsc.ca.gov/public/final_documents2?global_id=33490087&doc_id=60427580				
Area Name:						
Area Link:						
Sub Area:						
Sub Area Link:						
Document Type:		Fieldwork				
Date Completed:		5/26/2017				
Comments:		FRA Field Update 5-26-2017				
Title:		Ag Park Air Dust DTSC Oversight Report 10/21/2016				
Title Link:		http://www.envirostor.dtsc.ca.gov/public/final_documents2?global_id=33490087&doc_id=60419133				
Area Name:						
Area Link:						
Sub Area:						
Sub Area Link:						
Document Type:		Fieldwork				
Date Completed:		10/21/2016				
Comments:		Ag Park Air Dust DTSC Oversight Report 10/21/2016				
Title:		Yearly Estimation Letter for 2010				
Title Link:		http://www.envirostor.dtsc.ca.gov/public/final_documents2?global_id=33490087&enforcement_id=6017659				
Area Name:						
Area Link:						

Map Key	Number of Records	Direction	Distance (mi/ft)	Elev/Diff (ft)	Site	DB
<hr/>						
Sub Area:						
Sub Area Link:						
Document Type:		Correspondence				
Date Completed:		11/19/2009				
Comments:		This is an estimate of the job hours projected for DTSC for the 2010 calender year. The estimate will be adjusted based on the project needs.				
Title:		Ag Park DTSC Oversight Report 9/29/2016				
Title Link:		http://www.envirostor.dtsc.ca.gov/public/final_documents2?global_id=33490087&doc_id=60418295				
Area Name:						
Area Link:						
Sub Area:						
Sub Area Link:						
Document Type:		Fieldwork				
Date Completed:		9/29/2016				
Comments:		Ag Park DTSC Oversight Report 9/29/2016				
Title:		Ag Park DTSC Oversight Report 9/27/2016				
Title Link:		http://www.envirostor.dtsc.ca.gov/public/final_documents2?global_id=33490087&doc_id=60418283				
Area Name:						
Area Link:						
Sub Area:						
Sub Area Link:						
Document Type:		Fieldwork				
Date Completed:		9/27/2016				
Comments:		Ag Park DTSC Oversight Report 9/27/2016				
Title:		FRA Field Update Apr 26 2017				
Title Link:		http://www.envirostor.dtsc.ca.gov/public/final_documents2?global_id=33490087&doc_id=60426660				
Area Name:						
Area Link:						
Sub Area:						
Sub Area Link:						
Document Type:		Fieldwork				
Date Completed:		4/26/2017				
Comments:		FRA Field Update Apr 26 2017				
Title:		Ag Park Air Dust DTSC Oversight Report 3/23/2017				
Title Link:		http://www.envirostor.dtsc.ca.gov/public/final_documents2?global_id=33490087&doc_id=60425302				
Area Name:						
Area Link:						
Sub Area:						
Sub Area Link:						
Document Type:		Fieldwork				
Date Completed:		3/23/2017				
Comments:		Ag Park Air Dust DTSC Oversight Report 3/23/2017				
Title:		DTSC Daliy Combined Field Report 11-29-2017				
Title Link:		http://www.envirostor.dtsc.ca.gov/public/final_documents2?global_id=33490087&doc_id=60438573				
Area Name:						
Area Link:						
Sub Area:						
Sub Area Link:						
Document Type:		Fieldwork				
Date Completed:		11/30/2017				
Comments:						
Title:		Ag Park Air Dust DTSC Oversight Report 2/27/2017				
Title Link:		http://www.envirostor.dtsc.ca.gov/public/final_documents2?global_id=33490087&doc_id=60424585				
Area Name:						
Area Link:						
Sub Area:						
Sub Area Link:						
Document Type:		Fieldwork				
Date Completed:		2/27/2017				
Comments:		Ag Park Air Dust DTSC Oversight Report 2/27/2017				
Title:		Ag Park Air Dust DTSC Oversight Report 10/11/2016				
Title Link:		http://www.envirostor.dtsc.ca.gov/public/final_documents2?global_id=33490087&doc_id=60418835				

Map Key	Number of Records	Direction	Distance (mi/ft)	Elev/Diff (ft)	Site	DB
<hr/>						
Area Name:						
Area Link:						
Sub Area:						
Sub Area Link:						
Document Type:		Fieldwork				
Date Completed:		10/11/2016				
Comments:		Ag Park Air Dust DTSC Oversight Report 10/11/2016				
Title:		Ag Park Air Dust DTSC Oversight Report 4/25/2017				
Title Link:		http://www.envirostor.dtsc.ca.gov/public/final_documents2?global_id=33490087&doc_id=60426658				
Area Name:						
Area Link:						
Sub Area:						
Sub Area Link:						
Document Type:		Fieldwork				
Date Completed:		4/25/2017				
Comments:		Ag Park Air Dust DTSC Oversight Report 4/25/2017				
Title:		FRA Field Update - January 9 2018				
Title Link:		http://www.envirostor.dtsc.ca.gov/public/final_documents2?global_id=33490087&doc_id=60439760				
Area Name:						
Area Link:						
Sub Area:						
Sub Area Link:						
Document Type:		Fieldwork				
Date Completed:		1/11/2018				
Comments:						
Title:		FRA Field Update - November 15 2017				
Title Link:		http://www.envirostor.dtsc.ca.gov/public/final_documents2?global_id=33490087&doc_id=60438119				
Area Name:						
Area Link:						
Sub Area:						
Sub Area Link:						
Document Type:		Fieldwork				
Date Completed:		11/17/2017				
Comments:						
Title:		DTSC Daily Combined Field Report 10-25-2017				
Title Link:		http://www.envirostor.dtsc.ca.gov/public/final_documents2?global_id=33490087&doc_id=60437394				
Area Name:						
Area Link:						
Sub Area:						
Sub Area Link:						
Document Type:		Fieldwork				
Date Completed:		10/31/2017				
Comments:						
Title:		Ag Park Air Dust DTSC Oversight Report 2/2/17				
Title Link:		http://www.envirostor.dtsc.ca.gov/public/final_documents2?global_id=33490087&doc_id=60423276				
Area Name:						
Area Link:						
Sub Area:						
Sub Area Link:						
Document Type:		Fieldwork				
Date Completed:		2/2/2017				
Comments:		Ag Park Air Dust DTSC Oversight Report 2/2/17				
Title:		FRA Field Update - September 14 2017				
Title Link:		http://www.envirostor.dtsc.ca.gov/public/final_documents2?global_id=33490087&doc_id=60435701				
Area Name:						
Area Link:						
Sub Area:						
Sub Area Link:						
Document Type:		Fieldwork				
Date Completed:		9/18/2017				
Comments:						
Title:		FRA Field Update 1/11/2017				

Map Key	Number of Records	Direction	Distance (mi/ft)	Elev/Diff (ft)	Site	DB
Title Link:					http://www.envirostor.dtsc.ca.gov/public/final_documents2?global_id=33490087&doc_id=60421963	
Area Name:						
Area Link:						
Sub Area:						
Sub Area Link:						
Document Type:		Fieldwork				
Date Completed:		1/11/2017				
Comments:		FRA Field Update 1/11/2017				
Title:		FRA Field Update - August 18 2017				
Title Link:					http://www.envirostor.dtsc.ca.gov/public/final_documents2?global_id=33490087&doc_id=60432159	
Area Name:						
Area Link:						
Sub Area:						
Sub Area Link:						
Document Type:		Fieldwork				
Date Completed:		8/21/2017				
Comments:						
Title:		DTSC Daily Combined Field Report 08-11-2017				
Title Link:					http://www.envirostor.dtsc.ca.gov/public/final_documents2?global_id=33490087&doc_id=60431761	
Area Name:						
Area Link:						
Sub Area:						
Sub Area Link:						
Document Type:		Fieldwork				
Date Completed:		8/15/2017				
Comments:						
Title:		PCB Air Results October 2016				
Title Link:					http://www.envirostor.dtsc.ca.gov/public/final_documents2?global_id=33490087&doc_id=60421248	
Area Name:						
Area Link:						
Sub Area:						
Sub Area Link:						
Document Type:		Fieldwork				
Date Completed:		12/12/2016				
Comments:		PCB Air Results October 2016				
Title:		ADDENDUM SOIL SAMPLING WORK PLAN - Reconfirmation of Cleanup				
Title Link:					http://www.envirostor.dtsc.ca.gov/public/final_documents2?global_id=33490087&doc_id=60402442	
Area Name:						
Area Link:						
Sub Area:						
Sub Area Link:						
Document Type:		Technical Workplan				
Date Completed:		10/30/2015				
Comments:		ADDENDUM SOIL SAMPLING WORK PLAN				
Title:		Request to EPA for Assistance in Reviewing Prior Site Remediation				
Title Link:						
Area Name:						
Area Link:						
Sub Area:						
Sub Area Link:						
Document Type:		Correspondence				
Date Completed:		7/23/2015				
Comments:		Letter issued by DTSC				
Title:		FRA Field Update 7-3-2017				
Title Link:					http://www.envirostor.dtsc.ca.gov/public/final_documents2?global_id=33490087&doc_id=60428839	
Area Name:						
Area Link:						
Sub Area:						
Sub Area Link:						
Document Type:		Fieldwork				
Date Completed:		7/3/2017				
Comments:		FRA Field Update 7-3-2017				

Map Key	Number of Records	Direction	Distance (mi/ft)	Elev/Diff (ft)	Site	DB
Title: Title Link: Area Name: Area Link: Sub Area: Sub Area Link: Document Type: Date Completed: Comments:					Ag Park DTSC Oversight Report 11/22/2016 http://www.envirostor.dtsc.ca.gov/public/final_documents2?global_id=33490087&doc_id=60420434	
Title: Title Link: Area Name: Area Link: Sub Area: Sub Area Link: Document Type: Date Completed: Comments:					DTSC Daily Combined Field Report 10-10-2017 http://www.envirostor.dtsc.ca.gov/public/final_documents2?global_id=33490087&doc_id=60436722	
Title: Title Link: Area Name: Area Link: Sub Area: Sub Area Link: Document Type: Date Completed: Comments:					FRA Field Update - September 27 2017 http://www.envirostor.dtsc.ca.gov/public/final_documents2?global_id=33490087&doc_id=60436167	
Title: Title Link: Area Name: Area Link: Sub Area: Sub Area Link: Document Type: Date Completed: Comments:					FRA Field Update 1/19/2017 http://www.envirostor.dtsc.ca.gov/public/final_documents2?global_id=33490087&doc_id=60422214	
Title: Title Link: Area Name: Area Link: Sub Area: Sub Area Link: Document Type: Date Completed: Comments:					FRA Field Update 1/19/2017 http://www.envirostor.dtsc.ca.gov/public/final_documents2?global_id=33490087&doc_id=60422214	
Title: Title Link: Area Name: Area Link: Sub Area: Sub Area Link: Document Type: Date Completed: Comments:					Ag Park Air Dust DTSC Oversight Report 12/13/2016 http://www.envirostor.dtsc.ca.gov/public/final_documents2?global_id=33490087&doc_id=60421300	
Title: Title Link: Area Name: Area Link: Sub Area: Sub Area Link: Document Type: Date Completed: Comments:					Ag Park Air Dust DTSC Oversight Report 12/13/2016 http://www.envirostor.dtsc.ca.gov/public/final_documents2?global_id=33490087&doc_id=60421300	
Title: Title Link: Area Name: Area Link: Sub Area: Sub Area Link: Document Type: Date Completed: Comments:					Ag Park Air Dust DTSC Oversight Report 12/6/2016 http://www.envirostor.dtsc.ca.gov/public/final_documents2?global_id=33490087&doc_id=60421266	
Title: Title Link: Area Name: Area Link: Sub Area: Sub Area Link: Document Type: Date Completed: Comments:					Ag Park Air Dust DTSC Oversight Report 12/6/2016 http://www.envirostor.dtsc.ca.gov/public/final_documents2?global_id=33490087&doc_id=60421266	
Title: Title Link: Area Name: Area Link: Sub Area: Sub Area Link: Document Type: Date Completed: Comments:					Ag Park DTSC Oversight Report 6/22/2017 http://www.envirostor.dtsc.ca.gov/public/final_documents2?global_id=33490087&doc_id=60428528	
Title: Title Link: Area Name: Area Link: Sub Area: Sub Area Link: Document Type: Date Completed: Comments:					Ag Park DTSC Oversight Report 6/22/2017 http://www.envirostor.dtsc.ca.gov/public/final_documents2?global_id=33490087&doc_id=60428528	

Map Key	Number of Records	Direction	Distance (mi/ft)	Elev/Diff (ft)	Site	DB
<hr/>						
Title:					Ag Park Air Dust DTSC Oversight Report 11/4/2016	
Title Link:					http://www.envirostor.dtsc.ca.gov/public/final_documents2?global_id=33490087&doc_id=60419880	
Area Name:						
Area Link:						
Sub Area:						
Sub Area Link:						
Document Type:			Fieldwork			
Date Completed:			11/4/2016			
Comments:					Ag Park Air Dust DTSC Oversight Report 11/4/2016	
Title:					Ag Park Air Dust DTSC Oversight Report 6/8/2017	
Title Link:					http://www.envirostor.dtsc.ca.gov/public/final_documents2?global_id=33490087&doc_id=60428160	
Area Name:						
Area Link:						
Sub Area:						
Sub Area Link:						
Document Type:			Fieldwork			
Date Completed:			6/8/2017			
Comments:					Ag Park Air Dust DTSC Oversight Report 6/8/2017	
Title:					Ag Park DTSC Oversight Report 6/1/2017	
Title Link:					http://www.envirostor.dtsc.ca.gov/public/final_documents2?global_id=33490087&doc_id=60427920	
Area Name:						
Area Link:						
Sub Area:						
Sub Area Link:						
Document Type:			Fieldwork			
Date Completed:			6/1/2017			
Comments:					Ag Park DTSC Oversight Report 6/1/2017	
Title:					FRA Field Update 10/19/2016	
Title Link:					http://www.envirostor.dtsc.ca.gov/public/final_documents2?global_id=33490087&doc_id=60418979	
Area Name:						
Area Link:						
Sub Area:						
Sub Area Link:						
Document Type:			Fieldwork			
Date Completed:			10/19/2016			
Comments:					FRA FIELD UPDATE 10/19/2016	
Title:					Ag Park Air Dust DTSC Oversight Report 10/17/2016	
Title Link:					http://www.envirostor.dtsc.ca.gov/public/final_documents2?global_id=33490087&doc_id=60418900	
Area Name:						
Area Link:						
Sub Area:						
Sub Area Link:						
Document Type:			Fieldwork			
Date Completed:			10/17/2016			
Comments:					AG PARK AIR DUST DTSC OVERSIGHT REPORT 10/17/2016	
Title:					Ag Park DTSC Oversight Report 6/29/2017	
Title Link:					http://www.envirostor.dtsc.ca.gov/public/final_documents2?global_id=33490087&doc_id=60428853	
Area Name:						
Area Link:						
Sub Area:						
Sub Area Link:						
Document Type:			Fieldwork			
Date Completed:			6/29/2017			
Comments:					Ag Park DTSC Oversight Report 6/29/2017	
Title:					FRA Field Update 6/23/2017	
Title Link:					http://www.envirostor.dtsc.ca.gov/public/final_documents2?global_id=33490087&doc_id=60428526	
Area Name:						
Area Link:						
Sub Area:						
Sub Area Link:						
Document Type:			Fieldwork			
Date Completed:			6/23/2017			

Map Key	Number of Records	Direction	Distance (mi/ft)	Elev/Diff (ft)	Site	DB
Comments:		FRA Field Update 6/23/2017				
Title:		Zero Detections of PCBs in Air Memo Nov 2016				
Title Link:		http://www.envirostor.dtsc.ca.gov/public/final_documents2?global_id=33490087&doc_id=60419840				
Area Name:						
Area Link:						
Sub Area:						
Sub Area Link:						
Document Type:		Fieldwork				
Date Completed:		11/7/2016				
Comments:		Zero Detection of PCBs in Air Memo Nov 2016				
Title:		Ag Park AIR DUST DTSC Oversight Report 6/13/2017				
Title Link:		http://www.envirostor.dtsc.ca.gov/public/final_documents2?global_id=33490087&doc_id=60428237				
Area Name:						
Area Link:						
Sub Area:						
Sub Area Link:						
Document Type:		Fieldwork				
Date Completed:		6/13/2017				
Comments:		Ag Park AIR DUST DTSC Oversight Report 6/13/2017				
Title:		Ag Park Air Dust DTSC Oversight Report 11/2/2016				
Title Link:		http://www.envirostor.dtsc.ca.gov/public/final_documents2?global_id=33490087&doc_id=60419866				
Area Name:						
Area Link:						
Sub Area:						
Sub Area Link:						
Document Type:		Fieldwork				
Date Completed:		11/2/2016				
Comments:		Ag Park Air Dust DTSC Oversight Report 11/2/2016				
Title:		FRA Field Update 10/28/2016				
Title Link:		http://www.envirostor.dtsc.ca.gov/public/final_documents2?global_id=33490087&doc_id=60419848				
Area Name:						
Area Link:						
Sub Area:						
Sub Area Link:						
Document Type:		Fieldwork				
Date Completed:		10/28/2016				
Comments:		FRA Field Update 10/28/2016				
Title:		DTSC Daily Combined Field Report 09-25-2017				
Title Link:		http://www.envirostor.dtsc.ca.gov/public/final_documents2?global_id=33490087&doc_id=60436065				
Area Name:						
Area Link:						
Sub Area:						
Sub Area Link:						
Document Type:		Fieldwork				
Date Completed:		9/26/2017				
Comments:						
Title:		Results of PCB Analysis of Ag Park Air Samples for Dec 2016 - No Detections				
Title Link:		http://www.envirostor.dtsc.ca.gov/public/final_documents2?global_id=33490087&doc_id=60422226				
Area Name:						
Area Link:						
Sub Area:						
Sub Area Link:						
Document Type:		Fieldwork				
Date Completed:		1/17/2017				
Comments:		Results of PCB Analysis of Ag Park Air Samples for Dec 2016 - No Detections				
Title:		DTSC Field Oversight Report 4/4/2016				
Title Link:		http://www.envirostor.dtsc.ca.gov/public/final_documents2?global_id=33490087&doc_id=60407687				
Area Name:						
Area Link:						
Sub Area:						
Sub Area Link:						
Document Type:		Fieldwork				

Map Key	Number of Records	Direction	Distance (mi/ft)	Elev/Diff (ft)	Site	DB
Date Completed:		4/4/2016				
Comments:		DTSC Field Oversight Report 4/4/2016				
Title:		Update for Riverside Ag Park Feb 11 - March 1 2016				
Title Link:		http://www.envirostor.dtsc.ca.gov/public/final_documents2?global_id=33490087&enforcement_id=60406417				
Area Name:						
Area Link:						
Sub Area:						
Sub Area Link:						
Document Type:		Correspondence				
Date Completed:		3/2/2016				
Comments:		Update				
Title:		FRA Field Update - August 8 2017				
Title Link:		http://www.envirostor.dtsc.ca.gov/public/final_documents2?global_id=33490087&doc_id=60431330				
Area Name:						
Area Link:						
Sub Area:						
Sub Area Link:						
Document Type:		Fieldwork				
Date Completed:		8/9/2017				
Comments:						
Title:		FRA Field Update 6-27-2017				
Title Link:		http://www.envirostor.dtsc.ca.gov/public/final_documents2?global_id=33490087&doc_id=60428865				
Area Name:						
Area Link:						
Sub Area:						
Sub Area Link:						
Document Type:		Fieldwork				
Date Completed:		6/27/2017				
Comments:		FRA Field Update 6-27-2017				
Title:		Ag Park Air Dust DTSC Oversight Report 6-23-2017				
Title Link:		http://www.envirostor.dtsc.ca.gov/public/final_documents2?global_id=33490087&doc_id=60428873				
Area Name:						
Area Link:						
Sub Area:						
Sub Area Link:						
Document Type:		Fieldwork				
Date Completed:		6/23/2017				
Comments:		Ag Park Air Dust DTSC Oversight Report 6-23-2017				
Title:		DTSC Site Visit Report 11/4/2013				
Title Link:		http://www.envirostor.dtsc.ca.gov/public/final_documents2?global_id=33490087&doc_id=60341904				
Area Name:						
Area Link:						
Sub Area:						
Sub Area Link:						
Document Type:		Fieldwork				
Date Completed:		11/7/2013				
Comments:		DTSC Site Visit 11/4/2013				
Title:		Field Work Update -9/16/13				
Title Link:		http://www.envirostor.dtsc.ca.gov/public/final_documents2?global_id=33490087&doc_id=60337865				
Area Name:						
Area Link:						
Sub Area:						
Sub Area Link:						
Document Type:		Fieldwork				
Date Completed:		9/19/2013				
Comments:						
Title:		Ag Park DTSC Oversight Report 5/3/2017				
Title Link:		http://www.envirostor.dtsc.ca.gov/public/final_documents2?global_id=33490087&doc_id=60427594				
Area Name:						
Area Link:						
Sub Area:						
Sub Area Link:						

Map Key	Number of Records	Direction	Distance (mi/ft)	Elev/Diff (ft)	Site	DB
Document Type:		Fieldwork				
Date Completed:		5/3/2017				
Comments:		Ag Park DTSC Oversight Report 5/3/2017				
Title:		FRA Field Update 9/22/2016				
Title Link:		http://www.envirostor.dtsc.ca.gov/public/final_documents2?global_id=33490087&doc_id=60417855				
Area Name:						
Area Link:						
Sub Area:						
Sub Area Link:						
Document Type:		Fieldwork				
Date Completed:		9/22/2016				
Comments:		FRA Field Update 9/22/2016				
Title:		FRA Field Update 8/25/2016				
Title Link:		http://www.envirostor.dtsc.ca.gov/public/final_documents2?global_id=33490087&doc_id=60415207				
Area Name:						
Area Link:						
Sub Area:						
Sub Area Link:						
Document Type:		Fieldwork				
Date Completed:		8/25/2016				
Comments:		FRA Field Update 8/25/2016				
Title:		FRA Field Update 8/22/2016				
Title Link:		http://www.envirostor.dtsc.ca.gov/public/final_documents2?global_id=33490087&doc_id=60414629				
Area Name:						
Area Link:						
Sub Area:						
Sub Area Link:						
Document Type:		Fieldwork				
Date Completed:		8/22/2016				
Comments:		FRA Field Update 8/22/2016				
Title:		FRA Field Update - December 19 2017				
Title Link:		http://www.envirostor.dtsc.ca.gov/public/final_documents2?global_id=33490087&doc_id=60439227				
Area Name:						
Area Link:						
Sub Area:						
Sub Area Link:						
Document Type:		Fieldwork				
Date Completed:		12/19/2017				
Comments:						
Title:		RESPONSE TO WORK GROUP REQUESTS, WORK GROUP FOR THE COMMUNITY LOCATED AROUND THE RIVERSIDE AGRICULTURAL PARK				
Title Link:		http://www.envirostor.dtsc.ca.gov/public/final_documents2?global_id=33490087&enforcement_id=60412553				
Area Name:						
Area Link:						
Sub Area:						
Sub Area Link:						
Document Type:		Correspondence				
Date Completed:		7/26/2016				
Comments:						
Title:		FRA Field Update - November 22 2017				
Title Link:		http://www.envirostor.dtsc.ca.gov/public/final_documents2?global_id=33490087&doc_id=60438554				
Area Name:						
Area Link:						
Sub Area:						
Sub Area Link:						
Document Type:		Fieldwork				
Date Completed:		11/30/2017				
Comments:						
Title:		FRA Field Update - November 17 2017				
Title Link:		http://www.envirostor.dtsc.ca.gov/public/final_documents2?global_id=33490087&doc_id=60438126				
Area Name:						
Area Link:						

Map Key	Number of Records	Direction	Distance (mi/ft)	Elev/Diff (ft)	Site	DB
<hr/>						
Sub Area:						
Sub Area Link:						
Document Type:		Fieldwork				
Date Completed:		11/17/2017				
Comments:						
Title:		FRA Field Update 1/20/2017				
Title Link:		http://www.envirostor.dtsc.ca.gov/public/final_documents2?global_id=33490087&doc_id=60422649				
Area Name:						
Area Link:						
Sub Area:						
Sub Area Link:						
Document Type:		Fieldwork				
Date Completed:		1/20/2017				
Comments:		FRA Field Update 1/20/2017				
Title:		Riverside Ag Park Soil Sampling Report (November 2015 Sampling Event)				
Title Link:		http://www.envirostor.dtsc.ca.gov/public/final_documents2?global_id=33490087&doc_id=60405005				
Area Name:						
Area Link:						
Sub Area:						
Sub Area Link:						
Document Type:		Site Characterization Report				
Date Completed:		1/21/2016				
Comments:		Riverside Ag Park Soil Sampling Report (November 2015 Sampling Event)				
Title:		FRA Field Update - July 28 2017				
Title Link:		http://www.envirostor.dtsc.ca.gov/public/final_documents2?global_id=33490087&doc_id=60430697				
Area Name:						
Area Link:						
Sub Area:						
Sub Area Link:						
Document Type:		Fieldwork				
Date Completed:		8/1/2017				
Comments:						
Title:		FRA Field Update 11/7/2016				
Title Link:		http://www.envirostor.dtsc.ca.gov/public/final_documents2?global_id=33490087&doc_id=60419899				
Area Name:						
Area Link:						
Sub Area:						
Sub Area Link:						
Document Type:		Fieldwork				
Date Completed:		11/7/2016				
Comments:		FRA Field Update 11/7/2016				
Title:		Field Update 10/31/2013				
Title Link:		http://www.envirostor.dtsc.ca.gov/public/final_documents2?global_id=33490087&doc_id=60341888				
Area Name:						
Area Link:						
Sub Area:						
Sub Area Link:						
Document Type:		Fieldwork				
Date Completed:		10/31/2013				
Comments:		Field Update 10/31/2013				
Title:		Ag Park Air Dust DTSC Oversight Report 6/7/17				
Title Link:		http://www.envirostor.dtsc.ca.gov/public/final_documents2?global_id=33490087&doc_id=60428088				
Area Name:						
Area Link:						
Sub Area:						
Sub Area Link:						
Document Type:		Fieldwork				
Date Completed:		6/7/2017				
Comments:		Ag Park Air Dust DTSC Oversight Report 6/7/17				
Title:		Dioxin/Furan and PCB Investigation and Co-Location Analysis				
Title Link:		http://www.envirostor.dtsc.ca.gov/public/final_documents2?global_id=33490087&doc_id=6009883				
Area Name:						

Map Key	Number of Records	Direction	Distance (mi/ft)	Elev/Diff (ft)	Site	DB
Area Link:						
Sub Area:						
Sub Area Link:						
Document Type:		Other Report				
Date Completed:		3/3/2006				
Comments:		The results of the dioxin/furan co-location study were provided to DTSC for review and comment. All parties agreed that the co-location was strongly demonstrated in the PCB excavation area. The dioxins detected independently of the PCBs will be studied further and the information will be provided under separate cover.				
Title:		Ag Park DTSC Oversight Report 9/21/2016				
Title Link:		http://www.envirostor.dtsc.ca.gov/public/final_documents2?global_id=33490087&doc_id=60417865				
Area Name:						
Area Link:						
Sub Area:						
Sub Area Link:						
Document Type:		Fieldwork				
Date Completed:		9/21/2016				
Comments:		Ag Park DTSC Oversight Report 9/21/2016				
Title:		FRA Field Update 3/29/2017				
Title Link:		http://www.envirostor.dtsc.ca.gov/public/final_documents2?global_id=33490087&doc_id=60425390				
Area Name:						
Area Link:						
Sub Area:						
Sub Area Link:						
Document Type:		Fieldwork				
Date Completed:		3/29/2017				
Comments:		FRA Field Update 3/29/2017				
Title:		FRA Field Update - December 13 2017				
Title Link:		http://www.envirostor.dtsc.ca.gov/public/final_documents2?global_id=33490087&doc_id=60439118				
Area Name:						
Area Link:						
Sub Area:						
Sub Area Link:						
Document Type:		Fieldwork				
Date Completed:		12/15/2017				
Comments:						
Title:		FRA Field Update 3/15/2017				
Title Link:		http://www.envirostor.dtsc.ca.gov/public/final_documents2?global_id=33490087&doc_id=60425179				
Area Name:						
Area Link:						
Sub Area:						
Sub Area Link:						
Document Type:		Fieldwork				
Date Completed:		3/15/2017				
Comments:		FRA Field Update 3/15/2017				
Title:		DTSC RESPONSE TO EMAIL INQUIRIES REGARDING RIVERSIDE AGRICULTURAL PARK SITE, 7020 CREST AVENUE, RIVERSIDE, RIVERSIDE COUNTY				
Title Link:		http://www.envirostor.dtsc.ca.gov/public/final_documents2?global_id=33490087&enforcement_id=60417389				
Area Name:						
Area Link:						
Sub Area:						
Sub Area Link:						
Document Type:		Correspondence				
Date Completed:		5/13/2016				
Comments:		DTSC RESPONSE TO EMAIL INQUIRIES REGARDING RIVERSIDE AGRICULTURAL PARK SITE, 7020 CREST AVENUE, RIVERSIDE, RIVERSIDE COUNTY				
Title:		Ag Park DTSC Oversight Report 2/27/2017				
Title Link:		http://www.envirostor.dtsc.ca.gov/public/final_documents2?global_id=33490087&doc_id=60424583				
Area Name:						
Area Link:						
Sub Area:						
Sub Area Link:						
Document Type:		Fieldwork				
Date Completed:		2/27/2017				

Map Key	Number of Records	Direction	Distance (mi/ft)	Elev/Diff (ft)	Site	DB
<hr/>						
Comments:		Ag Park DTSC Oversight Report 2/27/2017				
Title:		Ag Park Air Dust DTSC Oversight Report 1/30/2017				
Title Link:		http://www.envirostor.dtsc.ca.gov/public/final_documents2?global_id=33490087&doc_id=60423286				
Area Name:						
Area Link:						
Sub Area:						
Sub Area Link:						
Document Type:		Fieldwork				
Date Completed:		1/30/2017				
Comments:		Ag Park Air Dust DTSC Oversight Report 1/30/2017				
Title:		Ag Park Air Dust DTSC Oversight Report 1/27/2017				
Title Link:		http://www.envirostor.dtsc.ca.gov/public/final_documents2?global_id=33490087&doc_id=60423288				
Area Name:						
Area Link:						
Sub Area:						
Sub Area Link:						
Document Type:		Fieldwork				
Date Completed:		1/27/2017				
Comments:		Ag Park Air Dust DTSC Oversight Report 1/27/2017				
Title:		DTSC Daily Combined Field Report - 09-18-2017				
Title Link:		http://www.envirostor.dtsc.ca.gov/public/final_documents2?global_id=33490087&doc_id=60435875				
Area Name:						
Area Link:						
Sub Area:						
Sub Area Link:						
Document Type:		Fieldwork				
Date Completed:		9/21/2017				
Comments:						
Title:		Ag Park DTSC Oversight Report 2/10/2017				
Title Link:		http://www.envirostor.dtsc.ca.gov/public/final_documents2?global_id=33490087&doc_id=60423705				
Area Name:						
Area Link:						
Sub Area:						
Sub Area Link:						
Document Type:		Fieldwork				
Date Completed:		2/10/2017				
Comments:		Ag Park DTSC Oversight Report 2/10/2017				
Title:		FRA Field Update - August 23 2017				
Title Link:		http://www.envirostor.dtsc.ca.gov/public/final_documents2?global_id=33490087&doc_id=60432612				
Area Name:						
Area Link:						
Sub Area:						
Sub Area Link:						
Document Type:		Fieldwork				
Date Completed:		8/24/2017				
Comments:						
Title:		DTSC Daily Combined Field Report 08-21-2017				
Title Link:		http://www.envirostor.dtsc.ca.gov/public/final_documents2?global_id=33490087&doc_id=60432312				
Area Name:						
Area Link:						
Sub Area:						
Sub Area Link:						
Document Type:		Fieldwork				
Date Completed:		8/22/2017				
Comments:						
Title:		DTSC Daily Combined Field Report 08-14-2017				
Title Link:		http://www.envirostor.dtsc.ca.gov/public/final_documents2?global_id=33490087&doc_id=60431763				
Area Name:						
Area Link:						
Sub Area:						
Sub Area Link:						
Document Type:		Fieldwork				

Map Key	Number of Records	Direction	Distance (mi/ft)	Elev/Diff (ft)	Site	DB
Date Completed:		8/15/2017				
Comments:						
Title:		DTSC Daily Combined Field Report 08-09-2017				
Title Link:		http://www.envirostor.dtsc.ca.gov/public/final_documents2?global_id=33490087&doc_id=60431445				
Area Name:						
Area Link:						
Sub Area:						
Sub Area Link:						
Document Type:		Fieldwork				
Date Completed:		8/10/2017				
Comments:						
Title:		FRA Field Update - July 10 2017				
Title Link:		http://www.envirostor.dtsc.ca.gov/public/final_documents2?global_id=33490087&doc_id=60430843				
Area Name:						
Area Link:						
Sub Area:						
Sub Area Link:						
Document Type:		Fieldwork				
Date Completed:		8/2/2017				
Comments:						
Title:		WORK PLAN FOR CONFIRMATION SOIL SAMPLING AND BIOLOGICAL SURVEY, OFFSITE NORTHWEST DRAINAGE AREA, RIVERSIDE AGRICULTURAL PARK				
Title Link:		http://www.envirostor.dtsc.ca.gov/public/final_documents2?global_id=33490087&doc_id=60345253				
Area Name:						
Area Link:						
Sub Area:						
Sub Area Link:						
Document Type:		Site Characterization Workplan				
Date Completed:		2/19/2014				
Comments:		DTSC Approval letter				
Title:		Ag Park Air Dust DTSC Oversight Report 6-27-2017				
Title Link:		http://www.envirostor.dtsc.ca.gov/public/final_documents2?global_id=33490087&doc_id=60428851				
Area Name:						
Area Link:						
Sub Area:						
Sub Area Link:						
Document Type:		Fieldwork				
Date Completed:		6/27/2017				
Comments:		Ag Park Air Dust DTSC Oversight Report 6-27-2017				
Title:		Ag Park Air Dust DTSC Oversight Report 6/26/2017				
Title Link:		http://www.envirostor.dtsc.ca.gov/public/final_documents2?global_id=33490087&doc_id=60428871				
Area Name:						
Area Link:						
Sub Area:						
Sub Area Link:						
Document Type:		Fieldwork				
Date Completed:		6/26/2017				
Comments:		Ag Park Air Dust DTSC Oversight Report 6/26/2017				
Title:		Ag Park Air Dust DTSC Oversight Report 11/3/2016				
Title Link:		http://www.envirostor.dtsc.ca.gov/public/final_documents2?global_id=33490087&doc_id=60419874				
Area Name:						
Area Link:						
Sub Area:						
Sub Area Link:						
Document Type:		Fieldwork				
Date Completed:		11/3/2016				
Comments:		Ag Park Air Dust DTSC Oversight Report 11/3/2016				
Title:		FRA Field Update 10/18/2016				
Title Link:		http://www.envirostor.dtsc.ca.gov/public/final_documents2?global_id=33490087&doc_id=60418975				
Area Name:						
Area Link:						
Sub Area:						

Map Key	Number of Records	Direction	Distance (mi/ft)	Elev/Diff (ft)	Site	DB
<hr/>						
Sub Area Link:						
Document Type:		Fieldwork				
Date Completed:		10/18/2016				
Comments:		FRA FIELD UPDATE 10/18/2016				
Title:		DTSC Daily Combined Field Report 08-23-2017				
Title Link:		http://www.envirostor.dtsc.ca.gov/public/final_documents2?global_id=33490087&doc_id=60432610				
Area Name:						
Area Link:						
Sub Area:						
Sub Area Link:						
Document Type:		Fieldwork				
Date Completed:		8/24/2017				
Comments:						
Title:		FRA Field Update - August 17 2017				
Title Link:		http://www.envirostor.dtsc.ca.gov/public/final_documents2?global_id=33490087&doc_id=60432157				
Area Name:						
Area Link:						
Sub Area:						
Sub Area Link:						
Document Type:		Fieldwork				
Date Completed:		8/21/2017				
Comments:						
Title:		Ag Park Air Dust DTSC Oversight Report 12/28/2016				
Title Link:		http://www.envirostor.dtsc.ca.gov/public/final_documents2?global_id=33490087&doc_id=60421767				
Area Name:						
Area Link:						
Sub Area:						
Sub Area Link:						
Document Type:		Fieldwork				
Date Completed:		12/28/2016				
Comments:		Ag Park Air Dust DTSC Oversight Report 12/28/2016				
Title:		FRA Field Update - August 3 2017				
Title Link:		http://www.envirostor.dtsc.ca.gov/public/final_documents2?global_id=33490087&doc_id=60431072				
Area Name:						
Area Link:						
Sub Area:						
Sub Area Link:						
Document Type:		Fieldwork				
Date Completed:		8/7/2017				
Comments:						
Title:		FRA Field Update - August 2 2017				
Title Link:		http://www.envirostor.dtsc.ca.gov/public/final_documents2?global_id=33490087&doc_id=60430926				
Area Name:						
Area Link:						
Sub Area:						
Sub Area Link:						
Document Type:		Fieldwork				
Date Completed:		8/3/2017				
Comments:						
Title:		Public Records Act Request from CCAEJ for Riverside Ag park				
Title Link:		http://www.envirostor.dtsc.ca.gov/public/final_documents2?global_id=33490087&enforcement_id=60393822				
Area Name:						
Area Link:						
Sub Area:						
Sub Area Link:						
Document Type:		Correspondence				
Date Completed:		6/11/2015				
Comments:						
Title:		Ag Park Air Dust DTSC Oversight Report 6-30-2017				
Title Link:		http://www.envirostor.dtsc.ca.gov/public/final_documents2?global_id=33490087&doc_id=60428845				
Area Name:						
Area Link:						

Map Key	Number of Records	Direction	Distance (mi/ft)	Elev/Diff (ft)	Site	DB
<hr/>						
Sub Area:						
Sub Area Link:						
Document Type:						
Date Completed:						
Comments:						
Fieldwork						
6/30/2017						
Ag Park Air Dust DTSC Oversight Report 6-30-2017						
Title:						
Title Link:						
Area Name:						
Area Link:						
Sub Area:						
Sub Area Link:						
Document Type:						
Date Completed:						
Comments:						
Fieldwork						
11/22/2016						
Ag Park Air Dust DTSC Oversight Report 11/22/2016						
Title:						
Title Link:						
Area Name:						
Area Link:						
Sub Area:						
Sub Area Link:						
Document Type:						
Date Completed:						
Comments:						
Fieldwork						
6/12/2017						
Ag Park Air Dust DTSC Oversight Report 6/12/2017						
Title:						
Title Link:						
Area Name:						
Area Link:						
Sub Area:						
Sub Area Link:						
Document Type:						
Date Completed:						
Comments:						
Data Transmittal - Off-Site and Northern Site Groundwater Sampling and Santa Ana River Stream Bed Sediment Sampling and Analysis						
http://www.envirostor.dtsc.ca.gov/public/final_documents2?global_id=33490087&doc_id=60411238						
Title Link:						
Area Name:						
Area Link:						
Sub Area:						
Sub Area Link:						
Document Type:						
Date Completed:						
Comments:						
Site Characterization Report						
6/24/2013						
Title:						
Title Link:						
Area Name:						
Area Link:						
Sub Area:						
Sub Area Link:						
Document Type:						
Date Completed:						
Comments:						
Addendum to June 10, 2010 Data Evaluation Letter - Potential Human Health Risks in the Off-Site Northwest Drainage Area						
http://www.envirostor.dtsc.ca.gov/public/final_documents2?global_id=33490087&doc_id=60406954						
Title Link:						
Area Name:						
Area Link:						
Sub Area:						
Sub Area Link:						
Document Type:						
Date Completed:						
Comments:						
Risk Assessment Report						
8/21/2012						
Title:						
Title Link:						
Area Name:						
Area Link:						
Sub Area:						
Sub Area Link:						
Document Type:						
Date Completed:						
Comments:						
Ag Park Air Dust DTSC Oversight Report 9/30/2016						
http://www.envirostor.dtsc.ca.gov/public/final_documents2?global_id=33490087&doc_id=60418297						
Title Link:						
Area Name:						
Area Link:						
Sub Area:						
Sub Area Link:						
Document Type:						
Date Completed:						
Comments:						
Fieldwork						
9/30/2016						
Ag Park DTSC Oversight Report 9/30/2016						
Title:						
Title Link:						
Area Name:						
Area Link:						
Sub Area:						
Sub Area Link:						
Document Type:						
Date Completed:						
Comments:						
Fieldwork						
5/9/2017						
Ag Park DTSC Oversight Report 5/9/2017						
Title:						
Title Link:						
Area Name:						
Area Link:						
Sub Area:						
Sub Area Link:						
Document Type:						
Date Completed:						
Comments:						
Fieldwork						
5/9/2017						
Ag Park DTSC Oversight Report 5/9/2017						
Title:						
FRA Ag Park - PCB Air Results February 2017						

Map Key	Number of Records	Direction	Distance (mi/ft)	Elev/Diff (ft)	Site	DB
Title Link: Area Name: Area Link: Sub Area: Sub Area Link: Document Type: Date Completed: Comments:					http://www.envirostor.dtsc.ca.gov/public/final_documents2?global_id=33490087&doc_id=60426644 Fieldwork 4/28/2017 FRA Ag Park - PCB Air Results February 2017	
Title: Title Link: Area Name: Area Link: Sub Area: Sub Area Link: Document Type: Date Completed: Comments:					Ag Park Air Dust DTSC Oversight Report 4/28/2017 http://www.envirostor.dtsc.ca.gov/public/final_documents2?global_id=33490087&doc_id=60426763 Fieldwork 4/28/2017 Ag Park Air Dust DTSC Oversight Report 4/28/2017	
Title: Title Link: Area Name: Area Link: Sub Area: Sub Area Link: Document Type: Date Completed: Comments:					Ag Park Air Dust DTSC Oversight Report 4/4/2017 http://www.envirostor.dtsc.ca.gov/public/final_documents2?global_id=33490087&doc_id=60425756 Fieldwork 4/4/2017 Ag Park Air Dust DTSC Oversight Report 4/4/2017	
Title: Title Link: Area Name: Area Link: Sub Area: Sub Area Link: Document Type: Date Completed: Comments:					FRA Field Update 9/6/2016 http://www.envirostor.dtsc.ca.gov/public/final_documents2?global_id=33490087&doc_id=60416560 Fieldwork 9/6/2016 FRA Field Update 9/6/2016	
Title: Title Link: Area Name: Area Link: Sub Area: Sub Area Link: Document Type: Date Completed: Comments:					FRA Field Update - November 13 2017 http://www.envirostor.dtsc.ca.gov/public/final_documents2?global_id=33490087&doc_id=60438113 Fieldwork 11/17/2017	
Title: Title Link: Area Name: Area Link: Sub Area: Sub Area Link: Document Type: Date Completed: Comments:					DTSC Field Oversight Report 4/20/2016 http://www.envirostor.dtsc.ca.gov/public/final_documents2?global_id=33490087&doc_id=60408674 Fieldwork 4/20/2016 DTSC Field Oversight Report 4/20/2016	
Title: Title Link: Area Name: Area Link: Sub Area: Sub Area Link: Document Type: Date Completed: Comments:					DTSC Daily Combined Field Report 08-18-2017 http://www.envirostor.dtsc.ca.gov/public/final_documents2?global_id=33490087&doc_id=60432161 Fieldwork 8/21/2017	

Map Key	Number of Records	Direction	Distance (mi/ft)	Elev/Diff (ft)	Site	DB
Title: Title Link: Area Name: Area Link: Sub Area: Sub Area Link: Document Type: Date Completed: Comments:					Ag Park Air Dust DTSC Oversight Report 1/6/2017 http://www.envirostor.dtsc.ca.gov/public/final_documents2?global_id=33490087&doc_id=60421818	
Title: Title Link: Area Name: Area Link: Sub Area: Sub Area Link: Document Type: Date Completed: Comments:					DTSC Daily Combined Field Report 08-01-2017 http://www.envirostor.dtsc.ca.gov/public/final_documents2?global_id=33490087&doc_id=60430924	
Title: Title Link: Area Name: Area Link: Sub Area: Sub Area Link: Document Type: Date Completed: Comments:					Ag Park Air Dust DTSC Oversight Report 07-21-2017 http://www.envirostor.dtsc.ca.gov/public/final_documents2?global_id=33490087&doc_id=60430839	
Title: Title Link: Area Name: Area Link: Sub Area: Sub Area Link: Document Type: Date Completed: Comments:					FRA Ag Park - PCB Air Results May 2017 http://www.envirostor.dtsc.ca.gov/public/final_documents2?global_id=33490087&doc_id=60428539	
Title: Title Link: Area Name: Area Link: Sub Area: Sub Area Link: Document Type: Date Completed: Comments:					DTSC Site Vist Report http://www.envirostor.dtsc.ca.gov/public/final_documents2?global_id=33490087&doc_id=60343997	
Title: Title Link: Area Name: Area Link: Sub Area: Sub Area Link: Document Type: Date Completed: Comments:					Field Work Update -10/10/2013 http://www.envirostor.dtsc.ca.gov/public/final_documents2?global_id=33490087&doc_id=60339591	
Title: Title Link: Area Name: Area Link: Sub Area: Sub Area Link: Document Type: Date Completed: Comments:					Ag Park Air Dust DTSC Oversight Report 5/23/2017 http://www.envirostor.dtsc.ca.gov/public/final_documents2?global_id=33490087&doc_id=60427590	

<i>Map Key</i>	<i>Number of Records</i>	<i>Direction</i>	<i>Distance (mi/ft)</i>	<i>Elev/Diff (ft)</i>	<i>Site</i>	<i>DB</i>
<hr/>						
Title:					Ag Park DTSC Oversight Report 5/23/2017	
Title Link:					http://www.envirostor.dtsc.ca.gov/public/final_documents2?global_id=33490087&doc_id=60427606	
Area Name:						
Area Link:						
Sub Area:						
Sub Area Link:						
Document Type:				Fieldwork		
Date Completed:				5/23/2017		
Comments:					Ag Park DTSC Oversight Report 5/23/2017	
Title:					FRA Field Update 10/17/2016	
Title Link:					http://www.envirostor.dtsc.ca.gov/public/final_documents2?global_id=33490087&doc_id=60418898	
Area Name:						
Area Link:						
Sub Area:						
Sub Area Link:						
Document Type:				Fieldwork		
Date Completed:				10/17/2016		
Comments:					FRA Field Update 10/17/2016	
Title:					Ag Park Air Dust DTSC Oversight Report 5/18/2017	
Title Link:					http://www.envirostor.dtsc.ca.gov/public/final_documents2?global_id=33490087&doc_id=60427294	
Area Name:						
Area Link:						
Sub Area:						
Sub Area Link:						
Document Type:				Fieldwork		
Date Completed:				5/18/2017		
Comments:					Ag Park Air Dust DTSC Oversight Report 5/18/2017	
Title:					FRA Field Update Apr 28 2017	
Title Link:					http://www.envirostor.dtsc.ca.gov/public/final_documents2?global_id=33490087&doc_id=60426642	
Area Name:						
Area Link:						
Sub Area:						
Sub Area Link:						
Document Type:				Fieldwork		
Date Completed:				4/28/2017		
Comments:					FRA Field Update Apr 28 2017	
Title:					FRA Field Update 4/24/2017	
Title Link:					http://www.envirostor.dtsc.ca.gov/public/final_documents2?global_id=33490087&doc_id=60426664	
Area Name:						
Area Link:						
Sub Area:						
Sub Area Link:						
Document Type:				Fieldwork		
Date Completed:				4/24/2017		
Comments:					FRA Field Update 4/24/2017	
Title:					Ag Park Air Dust DTSC Oversight Report 4/17/2017	
Title Link:					http://www.envirostor.dtsc.ca.gov/public/final_documents2?global_id=33490087&doc_id=60426690	
Area Name:						
Area Link:						
Sub Area:						
Sub Area Link:						
Document Type:				Fieldwork		
Date Completed:				4/17/2017		
Comments:					Ag Park Air Dust DTSC Oversight Report 4/17/2017	
Title:					FRA Field Update August 26 2016	
Title Link:					http://www.envirostor.dtsc.ca.gov/public/final_documents2?global_id=33490087&doc_id=60415195	
Area Name:						
Area Link:						
Sub Area:						
Sub Area Link:						
Document Type:				Fieldwork		
Date Completed:				8/26/2016		

Map Key	Number of Records	Direction	Distance (mi/ft)	Elev/Diff (ft)	Site	DB
Comments:		FRA Field Update August 26 2016				
Title:		FRA Field Update 3/30/2017				
Title Link:		http://www.envirostor.dtsc.ca.gov/public/final_documents2?global_id=33490087&doc_id=60425428				
Area Name:						
Area Link:						
Sub Area:						
Sub Area Link:						
Document Type:		Fieldwork				
Date Completed:		3/30/2017				
Comments:		FRA Field Update 3/30/2017				
Title:		FRA Field Update 3/7/2017				
Title Link:		http://www.envirostor.dtsc.ca.gov/public/final_documents2?global_id=33490087&doc_id=60424574				
Area Name:						
Area Link:						
Sub Area:						
Sub Area Link:						
Document Type:		Fieldwork				
Date Completed:		3/7/2017				
Comments:		FRA Field Update 3/7/2017				
Title:		Ag Park DTSC Oversight Report 2-9-2017				
Title Link:		http://www.envirostor.dtsc.ca.gov/public/final_documents2?global_id=33490087&doc_id=60423711				
Area Name:						
Area Link:						
Sub Area:						
Sub Area Link:						
Document Type:		Fieldwork				
Date Completed:		2/9/2017				
Comments:		Ag Park DTSC Oversight Report 2-9-2017				
Title:		DTSC Daily Combined Field Report 09-21-2017				
Title Link:		http://www.envirostor.dtsc.ca.gov/public/final_documents2?global_id=33490087&doc_id=60435978				
Area Name:						
Area Link:						
Sub Area:						
Sub Area Link:						
Document Type:		Fieldwork				
Date Completed:		9/22/2017				
Comments:						
Title:		DTSC Daily Combined Field Report 09-08-2017				
Title Link:		http://www.envirostor.dtsc.ca.gov/public/final_documents2?global_id=33490087&doc_id=60435224				
Area Name:						
Area Link:						
Sub Area:						
Sub Area Link:						
Document Type:		Fieldwork				
Date Completed:		9/12/2017				
Comments:						
Title:		DTSC Field Oversight Report 3/29/2016				
Title Link:		http://www.envirostor.dtsc.ca.gov/public/final_documents2?global_id=33490087&doc_id=60407540				
Area Name:						
Area Link:						
Sub Area:						
Sub Area Link:						
Document Type:		Fieldwork				
Date Completed:		3/30/2016				
Comments:		DTSC Field Oversight Report 3/29/2016				
Title:		Riverside Ag Park, Former Camp Anza & Off-Site Riverside Ag Park Perimeter Area Update - March 1st through - March 25th				
Title Link:		http://www.envirostor.dtsc.ca.gov/public/final_documents2?global_id=33490087&enforcement_id=60407453				
Area Name:						
Area Link:						
Sub Area:						
Sub Area Link:						

Map Key	Number of Records	Direction	Distance (mi/ft)	Elev/Diff (ft)	Site	DB
Document Type:		Correspondence				
Date Completed:		3/25/2016				
Comments:		Riverside Ag Park, Former Camp Anza & Off-Site Riverside Ag Park Perimeter Area Update - March 1st through - March 25th				
Title:		Weekly Update 2-1-2016				
Title Link:		http://www.envirostor.dtsc.ca.gov/public/final_documents2?global_id=33490087&enforcement_id=60405330				
Area Name:						
Area Link:						
Sub Area:						
Sub Area Link:						
Document Type:		Correspondence				
Date Completed:		2/1/2016				
Comments:		Weekly Update 2-1-2016				
Title:		DTSC Daily Combined Field Report 08-03-2017				
Title Link:		http://www.envirostor.dtsc.ca.gov/public/final_documents2?global_id=33490087&doc_id=60431070				
Area Name:						
Area Link:						
Sub Area:						
Sub Area Link:						
Document Type:		Fieldwork				
Date Completed:		8/7/2017				
Comments:						
Title:		Ag Park DTSC Oversight Report 12/05/2016				
Title Link:		http://www.envirostor.dtsc.ca.gov/public/final_documents2?global_id=33490087&doc_id=60421260				
Area Name:						
Area Link:						
Sub Area:						
Sub Area Link:						
Document Type:		Fieldwork				
Date Completed:		12/5/2016				
Comments:		Ag Park DTSC Oversight Report 12/05/2016				
Title:		Ag Park Air Dust DTSC Oversight Report 11/23/2016				
Title Link:		http://www.envirostor.dtsc.ca.gov/public/final_documents2?global_id=33490087&doc_id=60420438				
Area Name:						
Area Link:						
Sub Area:						
Sub Area Link:						
Document Type:		Fieldwork				
Date Completed:		11/23/2016				
Comments:		AG PARK AIR DUST DTSC OVERSIGHT REPORT 11/23/2016				
Title:		FRA Ag Park - Air Sample Results May 2017				
Title Link:		http://www.envirostor.dtsc.ca.gov/public/final_documents2?global_id=33490087&doc_id=60430707				
Area Name:						
Area Link:						
Sub Area:						
Sub Area Link:						
Document Type:		Fieldwork				
Date Completed:		6/21/2017				
Comments:		FRA Ag Park - Air Sample Results May 2017				
Title:		Ag Park DTSC Oversight Report 11/11/2016				
Title Link:		http://www.envirostor.dtsc.ca.gov/public/final_documents2?global_id=33490087&doc_id=60420097				
Area Name:						
Area Link:						
Sub Area:						
Sub Area Link:						
Document Type:		Fieldwork				
Date Completed:		11/11/2016				
Comments:		Ag Park DTSC Oversight Report 11/11/2016				
Title:		FRA Field Update 10/20/2016				
Title Link:		http://www.envirostor.dtsc.ca.gov/public/final_documents2?global_id=33490087&doc_id=60419014				
Area Name:						
Area Link:						

Map Key	Number of Records	Direction	Distance (mi/ft)	Elev/Diff (ft)	Site	DB
<hr/>						
Sub Area:						
Sub Area Link:						
Document Type:		Fieldwork				
Date Completed:		10/20/2016				
Comments:		FRA Field Update 10/20/2016				
Title:		APPROVAL OF ADDITIONAL CLEANUP UNDER THE 2006 CALIFORNIA LAND REUSE & REVITALIZATION ACT RESPONSE PLAN, RIVERSIDE AGRICULTURAL PARK, 7020 CREST AVENUE, RIVERSIDE CALIFORNIA http://www.envirostor.dtsc.ca.gov/public/final_documents2?global_id=33490087&doc_id=60413129				
Title Link:						
Area Name:						
Area Link:						
Sub Area:						
Sub Area Link:						
Document Type:		AB 389 Response Plan				
Date Completed:		8/5/2016				
Comments:		APPROVAL OF ADDITIONAL CLEANUP UNDER THE 2006 CALIFORNIA LAND REUSE & REVITALIZATION ACT RESPONSE PLAN, RIVERSIDE AGRICULTURAL PARK, 7020 CREST AVENUE, RIVERSIDE CALIFORNIA				
Title:		FRA Field Update - January 4 2018 http://www.envirostor.dtsc.ca.gov/public/final_documents2?global_id=33490087&doc_id=60439756				
Title Link:						
Area Name:						
Area Link:						
Sub Area:						
Sub Area Link:						
Document Type:		Fieldwork				
Date Completed:		1/11/2018				
Comments:						
Title:		DTSC Daily Combined Field Report 01-03-2018 http://www.envirostor.dtsc.ca.gov/public/final_documents2?global_id=33490087&doc_id=60439749				
Title Link:						
Area Name:						
Area Link:						
Sub Area:						
Sub Area Link:						
Document Type:		Fieldwork				
Date Completed:		1/11/2018				
Comments:						
Title:		Ag Park DTSC Oversight Report 5/11/2017 http://www.envirostor.dtsc.ca.gov/public/final_documents2?global_id=33490087&doc_id=60427625				
Title Link:						
Area Name:						
Area Link:						
Sub Area:						
Sub Area Link:						
Document Type:		Fieldwork				
Date Completed:		5/11/2017				
Comments:		Ag Park DTSC Oversight Report 5/11/2017				
Title:		DTSC Daily Combined Field Report 12-12-2017 http://www.envirostor.dtsc.ca.gov/public/final_documents2?global_id=33490087&doc_id=60439124				
Title Link:						
Area Name:						
Area Link:						
Sub Area:						
Sub Area Link:						
Document Type:		Fieldwork				
Date Completed:		12/15/2017				
Comments:						
Title:		FRA Field Update - November 21 2017 http://www.envirostor.dtsc.ca.gov/public/final_documents2?global_id=33490087&doc_id=60438552				
Title Link:						
Area Name:						
Area Link:						
Sub Area:						
Sub Area Link:						
Document Type:		Fieldwork				
Date Completed:		11/30/2017				
Comments:						
Title:		FRA Field Update - November 9 2017				

Map Key	Number of Records	Direction	Distance (mi/ft)	Elev/Diff (ft)	Site	DB
Title Link: Area Name: Area Link: Sub Area: Sub Area Link: Document Type: Date Completed: Comments:					http://www.envirostor.dtsc.ca.gov/public/final_documents2?global_id=33490087&doc_id=60437896 Fieldwork 11/13/2017	
Title: Title Link: Area Name: Area Link: Sub Area: Sub Area Link: Document Type: Date Completed: Comments:					Ag Park DTSC Oversight Report 2/24/2017 http://www.envirostor.dtsc.ca.gov/public/final_documents2?global_id=33490087&doc_id=60424591 Fieldwork 2/24/2017 Ag Park DTSC Oversight Report 2/24/2017	
Title: Title Link: Area Name: Area Link: Sub Area: Sub Area Link: Document Type: Date Completed: Comments:					Ag Park DTSC Oversight Report 12/6/2016 http://www.envirostor.dtsc.ca.gov/public/final_documents2?global_id=33490087&doc_id=60421264 Fieldwork 12/6/2016 Ag Park DTSC Oversight Report 12/6/2016	
Title: Title Link: Area Name: Area Link: Sub Area: Sub Area Link: Document Type: Date Completed: Comments:					Ag Park DTSC Oversight Report 11/30/2016 http://www.envirostor.dtsc.ca.gov/public/final_documents2?global_id=33490087&doc_id=60420680 Fieldwork 11/30/2016 Ag Park DTSC Oversight Report 11/30/2016	
Title: Title Link: Area Name: Area Link: Sub Area: Sub Area Link: Document Type: Date Completed: Comments:					Implementation OFF-SITE GROUNDWATER AND SANTA ANA RIVER SEDIMENT SAMPLING AND ANALYSIS, RIVERSIDE AGRICULTURAL PARK http://www.envirostor.dtsc.ca.gov/public/final_documents2?global_id=33490087&doc_id=60314109 Site Characterization Report 1/7/2014 Completed, with recommendation for additional limited assessment for further ecological evaluation.	
Title: Title Link: Area Name: Area Link: Sub Area: Sub Area Link: Document Type: Date Completed: Comments:					Field Update http://www.envirostor.dtsc.ca.gov/public/final_documents2?global_id=33490087&doc_id=60343973 Fieldwork 11/11/2013 Field Update	
Title: Title Link: Area Name: Area Link: Sub Area: Sub Area Link: Document Type: Date Completed: Comments:					Ag Park Air Dust DTSC Oversight Report 6/20/2017 http://www.envirostor.dtsc.ca.gov/public/final_documents2?global_id=33490087&doc_id=60428535 Fieldwork 6/20/2017 Ag Park Air Dust DTSC Oversight Report 6/20/2017	

Map Key	Number of Records	Direction	Distance (mi/ft)	Elev/Diff (ft)	Site	DB
<hr/>						
Title:					Field Work Update -9/17/13	
Title Link:					http://www.envirostor.dtsc.ca.gov/public/final_documents2?global_id=33490087&doc_id=60337861	
Area Name:						
Area Link:						
Sub Area:						
Sub Area Link:						
Document Type:					Fieldwork	
Date Completed:					9/19/2013	
Comments:					Note: Reports indicate truck loads; each load is about 23 tons per load (so the total tonnage removed to date is approximately 46,230 tons).	
Title:					Ag Park DTSC Oversight Report 5/30/2017	
Title Link:					http://www.envirostor.dtsc.ca.gov/public/final_documents2?global_id=33490087&doc_id=60427936	
Area Name:						
Area Link:						
Sub Area:						
Sub Area Link:						
Document Type:					Fieldwork	
Date Completed:					5/30/2017	
Comments:					Ag Park DTSC Oversight Report 5/30/2017	
Title:					FRA Field Update 10/21/2016	
Title Link:					http://www.envirostor.dtsc.ca.gov/public/final_documents2?global_id=33490087&doc_id=60419131	
Area Name:						
Area Link:						
Sub Area:						
Sub Area Link:						
Document Type:					Fieldwork	
Date Completed:					10/21/2016	
Comments:					FRA Field Update 10/21/2016	
Title:					FRA Field Update 5-19-2017	
Title Link:					http://www.envirostor.dtsc.ca.gov/public/final_documents2?global_id=33490087&doc_id=60427614	
Area Name:						
Area Link:						
Sub Area:						
Sub Area Link:						
Document Type:					Fieldwork	
Date Completed:					5/19/2017	
Comments:					FRA Field Update 5-19-2017	
Title:					Ag Park Air Dust DTSC Oversight Report 5/19/2017	
Title Link:					http://www.envirostor.dtsc.ca.gov/public/final_documents2?global_id=33490087&doc_id=60427608	
Area Name:						
Area Link:						
Sub Area:						
Sub Area Link:						
Document Type:					Fieldwork	
Date Completed:					5/19/2017	
Comments:					Ag Park Air Dust DTSC Oversight Report 5/19/2017	
Title:					FRA Field Update May 18 2017	
Title Link:					http://www.envirostor.dtsc.ca.gov/public/final_documents2?global_id=33490087&doc_id=60427292	
Area Name:						
Area Link:						
Sub Area:						
Sub Area Link:						
Document Type:					Fieldwork	
Date Completed:					5/18/2017	
Comments:					FRA Field Update May 18 2017	
Title:					Ag Park Air Dust DTSC Oversight Report 5/17/2017	
Title Link:					http://www.envirostor.dtsc.ca.gov/public/final_documents2?global_id=33490087&doc_id=60427302	
Area Name:						
Area Link:						
Sub Area:						
Sub Area Link:						
Document Type:					Fieldwork	

Map Key	Number of Records	Direction	Distance (mi/ft)	Elev/Diff (ft)	Site	DB
Date Completed:		5/17/2017				
Comments:		Ag Park Air Dust DTSC Oversight Report 5/17/2017				
Title:		Ag Park DTSC Oversight Report 5/15/2017				
Title Link:		http://www.envirostor.dtsc.ca.gov/public/final_documents2?global_id=33490087&doc_id=60427619				
Area Name:						
Area Link:						
Sub Area:						
Sub Area Link:						
Document Type:		Fieldwork				
Date Completed:		5/15/2017				
Comments:		Ag Park DTSC Oversight Report 5/15/2017				
Title:		FRA Field Update May 9 2017				
Title Link:		http://www.envirostor.dtsc.ca.gov/public/final_documents2?global_id=33490087&doc_id=60427170				
Area Name:						
Area Link:						
Sub Area:						
Sub Area Link:						
Document Type:		Fieldwork				
Date Completed:		5/9/2017				
Comments:		FRA Field Update May 9 2017				
Title:		Ag Park Air Dust DTSC Oversight Report 1/4/2017				
Title Link:		http://www.envirostor.dtsc.ca.gov/public/final_documents2?global_id=33490087&doc_id=60421749				
Area Name:						
Area Link:						
Sub Area:						
Sub Area Link:						
Document Type:		Fieldwork				
Date Completed:		1/4/2017				
Comments:		Ag Park Air Dust DTSC Oversight Report 1/4/2017				
Title:		Ag Park DTSC Oversight Report 09/8/2016				
Title Link:		http://www.envirostor.dtsc.ca.gov/public/final_documents2?global_id=33490087&doc_id=60417459				
Area Name:						
Area Link:						
Sub Area:						
Sub Area Link:						
Document Type:		Fieldwork				
Date Completed:		9/8/2016				
Comments:		Ag Park DTSC Oversight Report 09/8/2016				
Title:		FRA Field Update 4/7/2017				
Title Link:		http://www.envirostor.dtsc.ca.gov/public/final_documents2?global_id=33490087&doc_id=60425742				
Area Name:						
Area Link:						
Sub Area:						
Sub Area Link:						
Document Type:		Fieldwork				
Date Completed:		4/7/2017				
Comments:		FRA Field Update 4/7/2017				
Title:		FRA Field Update - December 27 2017				
Title Link:		http://www.envirostor.dtsc.ca.gov/public/final_documents2?global_id=33490087&doc_id=60439425				
Area Name:						
Area Link:						
Sub Area:						
Sub Area Link:						
Document Type:		Fieldwork				
Date Completed:		12/29/2017				
Comments:						
Title:		FRA Field Update 3/8/2017				
Title Link:		http://www.envirostor.dtsc.ca.gov/public/final_documents2?global_id=33490087&doc_id=60424571				
Area Name:						
Area Link:						
Sub Area:						
Sub Area Link:						

Map Key	Number of Records	Direction	Distance (mi/ft)	Elev/Diff (ft)	Site	DB
Document Type:		Fieldwork				
Date Completed:		3/8/2017				
Comments:		FRA Field Update 3/8/2017				
Title:		FRA Field Update - October 26 2017				
Title Link:		http://www.envirostor.dtsc.ca.gov/public/final_documents2?global_id=33490087&doc_id=60437347				
Area Name:						
Area Link:						
Sub Area:						
Sub Area Link:						
Document Type:		Fieldwork				
Date Completed:		10/30/2017				
Comments:						
Title:		FRA Field Update - October 18 2017				
Title Link:		http://www.envirostor.dtsc.ca.gov/public/final_documents2?global_id=33490087&doc_id=60436996				
Area Name:						
Area Link:						
Sub Area:						
Sub Area Link:						
Document Type:		Fieldwork				
Date Completed:		10/19/2017				
Comments:						
Title:		Weekly Update 10/12/2015				
Title Link:		http://www.envirostor.dtsc.ca.gov/public/final_documents2?global_id=33490087&enforcement_id=60402613				
Area Name:						
Area Link:						
Sub Area:						
Sub Area Link:						
Document Type:		Correspondence				
Date Completed:		10/12/2015				
Comments:		Weekly Update				
Title:		Certification - Off Site project				
Title Link:		http://www.envirostor.dtsc.ca.gov/public/final_documents2?global_id=33490087&enforcement_id=60345250				
Area Name:						
Area Link:						
Sub Area:						
Sub Area Link:						
Document Type:		Certification				
Date Completed:		5/19/2014				
Comments:		NFA required				
Title:		Proposed Phased Implementation of Response Plan				
Title Link:						
Area Name:						
Area Link:						
Sub Area:						
Sub Area Link:						
Document Type:		*Correspondence - Received				
Date Completed:		10/2/2008				
Comments:		A letter was issued indicating DTSC's approval of the phased approach.				
Title:		AB 389 Response Plan				
Title Link:		http://www.envirostor.dtsc.ca.gov/public/final_documents2?global_id=33490087&doc_id=6009866				
Area Name:						
Area Link:						
Sub Area:						
Sub Area Link:						
Document Type:		AB 389 Response Plan				
Date Completed:		8/4/2006				
Comments:		Response Plan Approval Letter and Response to Comment document.				
Title:		Ag Park Air Dust DTSC Oversight Report 10/5/2016				
Title Link:		http://www.envirostor.dtsc.ca.gov/public/final_documents2?global_id=33490087&doc_id=60418503				
Area Name:						
Area Link:						
Sub Area:						

Map Key	Number of Records	Direction	Distance (mi/ft)	Elev/Diff (ft)	Site	DB
<hr/>						
Sub Area Link:						
Document Type:		Fieldwork				
Date Completed:		10/5/2016				
Comments:		AG PARK AIR DUST DTSC OVERSIGHT REPORT 10/5/2016				
Title:		Ag Park Air Dust DTSC Oversight Report 10/4/2016				
Title Link:		http://www.envirostor.dtsc.ca.gov/public/final_documents2?global_id=33490087&doc_id=60418390				
Area Name:						
Area Link:						
Sub Area:						
Sub Area Link:						
Document Type:		Fieldwork				
Date Completed:		10/4/2016				
Comments:		AG PARK AIR DUST DTSC OVERSIGHT REPORT 10/4/201				
Title:		Ag Park DTSC Oversight Report 10/4/2016				
Title Link:		http://www.envirostor.dtsc.ca.gov/public/final_documents2?global_id=33490087&doc_id=60418499				
Area Name:						
Area Link:						
Sub Area:						
Sub Area Link:						
Document Type:		Fieldwork				
Date Completed:		10/4/2016				
Comments:		Ag Park DTSC Oversight Report 10/4/2016				
Title:		FRA Field Update - December 1 2017				
Title Link:		http://www.envirostor.dtsc.ca.gov/public/final_documents2?global_id=33490087&doc_id=60438946				
Area Name:						
Area Link:						
Sub Area:						
Sub Area Link:						
Document Type:		Fieldwork				
Date Completed:		12/11/2017				
Comments:						
Title:		FRA Field Update - November 20 2017				
Title Link:		http://www.envirostor.dtsc.ca.gov/public/final_documents2?global_id=33490087&doc_id=60438279				
Area Name:						
Area Link:						
Sub Area:						
Sub Area Link:						
Document Type:		Fieldwork				
Date Completed:		11/21/2017				
Comments:						
Title:		FRA Field Update - November 1 2017				
Title Link:		http://www.envirostor.dtsc.ca.gov/public/final_documents2?global_id=33490087&doc_id=60437485				
Area Name:						
Area Link:						
Sub Area:						
Sub Area Link:						
Document Type:		Fieldwork				
Date Completed:		11/2/2017				
Comments:						
Title:		Ag Park Air Dust DTSC Oversight Report 2/14/2017				
Title Link:		http://www.envirostor.dtsc.ca.gov/public/final_documents2?global_id=33490087&doc_id=60423689				
Area Name:						
Area Link:						
Sub Area:						
Sub Area Link:						
Document Type:		Fieldwork				
Date Completed:		2/14/2017				
Comments:		Ag Park Air Dust DTSC Oversight Report 2/14/2017				
Title:		Ag Park Air Dust DTSC Oversight Report 1/31/2017				
Title Link:		http://www.envirostor.dtsc.ca.gov/public/final_documents2?global_id=33490087&doc_id=60423282				
Area Name:						
Area Link:						

Map Key	Number of Records	Direction	Distance (mi/ft)	Elev/Diff (ft)	Site	DB
<hr/>						
Sub Area:						
Sub Area Link:						
Document Type:		Fieldwork				
Date Completed:		1/31/2017				
Comments:		Ag Park Air Dust DTSC Oversight Report 1/31/2017				
Title:		FRA Field Update - September 8 2017				
Title Link:		http://www.envirostor.dtsc.ca.gov/public/final_documents2?global_id=33490087&doc_id=60435127				
Area Name:						
Area Link:						
Sub Area:						
Sub Area Link:						
Document Type:		Fieldwork				
Date Completed:		9/11/2017				
Comments:						
Title:		FRA Field Update - August 25 2017				
Title Link:		http://www.envirostor.dtsc.ca.gov/public/final_documents2?global_id=33490087&doc_id=60433300				
Area Name:						
Area Link:						
Sub Area:						
Sub Area Link:						
Document Type:		Fieldwork				
Date Completed:		8/29/2017				
Comments:						
Title:		DTSC Daily Combined Field Report 08-02-2017				
Title Link:		http://www.envirostor.dtsc.ca.gov/public/final_documents2?global_id=33490087&doc_id=60431068				
Area Name:						
Area Link:						
Sub Area:						
Sub Area Link:						
Document Type:		Fieldwork				
Date Completed:		8/7/2017				
Comments:						
Title:		Notice of Availability of March 21st 2016 Public Records Act Request Related Documents - Riverside Agricultural Park				
Title Link:		http://www.envirostor.dtsc.ca.gov/public/final_documents2?global_id=33490087&enforcement_id=60420308				
Area Name:						
Area Link:						
Sub Area:						
Sub Area Link:						
Document Type:		Correspondence				
Date Completed:		11/21/2016				
Comments:		Notice of Availability of March 21st 2016 Public Records Act Request Related Documents - Riverside Agricultural Park				
Title:		Ag Park DTSC Oversight Report 11/16/2016				
Title Link:		http://www.envirostor.dtsc.ca.gov/public/final_documents2?global_id=33490087&doc_id=60420251				
Area Name:						
Area Link:						
Sub Area:						
Sub Area Link:						
Document Type:		Fieldwork				
Date Completed:		11/16/2016				
Comments:		Ag Park DTSC Oversight Report 11/16/2016				
Title:		FRA Field Update 11/8/2016				
Title Link:		http://www.envirostor.dtsc.ca.gov/public/final_documents2?global_id=33490087&doc_id=60420044				
Area Name:						
Area Link:						
Sub Area:						
Sub Area Link:						
Document Type:		Fieldwork				
Date Completed:		11/8/2016				
Comments:		FRA FIELD UPDATE 11/8/2016				
Title:		Field Update 10/30/2013				

Map Key	Number of Records	Direction	Distance (mi/ft)	Elev/Diff (ft)	Site	DB
Title Link:					http://www.envirostor.dtsc.ca.gov/public/final_documents2?global_id=33490087&doc_id=60341884	
Area Name:						
Area Link:						
Sub Area:						
Sub Area Link:						
Document Type:		Fieldwork				
Date Completed:		10/30/2013				
Comments:		Field Update				
Title:		FRA Field Update 10/26/2016				
Title Link:		http://www.envirostor.dtsc.ca.gov/public/final_documents2?global_id=33490087&doc_id=60419311				
Area Name:						
Area Link:						
Sub Area:						
Sub Area Link:						
Document Type:		Fieldwork				
Date Completed:		10/26/2016				
Comments:		FRA Field Update 10/26/2016				
Title:		Ag Park Air Dust DTSC Oversight Report 10/25/2016				
Title Link:		http://www.envirostor.dtsc.ca.gov/public/final_documents2?global_id=33490087&doc_id=60419305				
Area Name:						
Area Link:						
Sub Area:						
Sub Area Link:						
Document Type:		Fieldwork				
Date Completed:		10/25/2016				
Comments:		Ag Park Air Dust DTSC Oversight Report 10/25/2016				
Title:		Ag Park Air Dust DTSC Oversight Report 4/24/2017				
Title Link:		http://www.envirostor.dtsc.ca.gov/public/final_documents2?global_id=33490087&doc_id=60426666				
Area Name:						
Area Link:						
Sub Area:						
Sub Area Link:						
Document Type:		Fieldwork				
Date Completed:		4/24/2017				
Comments:		Ag Park Air Dust DTSC Oversight Report 4/24/2017				
Title:		Ag Park DTSC Oversight Report 4/17/2017				
Title Link:		http://www.envirostor.dtsc.ca.gov/public/final_documents2?global_id=33490087&doc_id=60426088				
Area Name:						
Area Link:						
Sub Area:						
Sub Area Link:						
Document Type:		Fieldwork				
Date Completed:		4/17/2017				
Comments:		Ag Park DTSC Oversight Report 4/17/2017				
Title:		FRA Field Update - December 21 2017				
Title Link:		http://www.envirostor.dtsc.ca.gov/public/final_documents2?global_id=33490087&doc_id=60439419				
Area Name:						
Area Link:						
Sub Area:						
Sub Area Link:						
Document Type:		Fieldwork				
Date Completed:		12/29/2017				
Comments:						
Title:		FRA Field Update 3/20/2017				
Title Link:		http://www.envirostor.dtsc.ca.gov/public/final_documents2?global_id=33490087&doc_id=60425165				
Area Name:						
Area Link:						
Sub Area:						
Sub Area Link:						
Document Type:		Fieldwork				
Date Completed:		3/20/2017				
Comments:		FRA Field Update 3/20/2017				

Map Key	Number of Records	Direction	Distance (mi/ft)	Elev/Diff (ft)	Site	DB
Title: Title Link: Area Name: Area Link: Sub Area: Sub Area Link: Document Type: Date Completed: Comments:					Ag Park DTSC Oversight Report 3/15/2017 http://www.envirostor.dtsc.ca.gov/public/final_documents2?global_id=33490087&doc_id=60425183	
Title: Title Link: Area Name: Area Link: Sub Area: Sub Area Link: Document Type: Date Completed: Comments:					Ag Park DTSC Oversight Report 3/10/2017 http://www.envirostor.dtsc.ca.gov/public/final_documents2?global_id=33490087&doc_id=60425197	
Title: Title Link: Area Name: Area Link: Sub Area: Sub Area Link: Document Type: Date Completed: Comments:					NOTICE OF AVAILABILITY OF MARCH 21ST 2016 PUBLIC RECORDS ACT REQUEST RELATED DOCUMENTS-RIVERSIDE AGRICULTURAL PARK, 7020 CREST AVENUE, RIVERSIDE, CALIFORNIA http://www.envirostor.dtsc.ca.gov/public/final_documents2?global_id=33490087&enforcement_id=60411945	
Title: Title Link: Area Name: Area Link: Sub Area: Sub Area Link: Document Type: Date Completed: Comments:					Correspondence 7/15/2016 NOTICE OF AVAILABILITY OF MARCH 21ST 2016 PUBLIC RECORDS ACT REQUEST RELATED DOCUMENTS-RIVERSIDE AGRICULTURAL PARK	
Title: Title Link: Area Name: Area Link: Sub Area: Sub Area Link: Document Type: Date Completed: Comments:					FRA Field Update 2/21/2017 http://www.envirostor.dtsc.ca.gov/public/final_documents2?global_id=33490087&doc_id=60423893	
Title: Title Link: Area Name: Area Link: Sub Area: Sub Area Link: Document Type: Date Completed: Comments:					Fieldwork 2/21/2017 FRA Field Update 2/21/2017	
Title: Title Link: Area Name: Area Link: Sub Area: Sub Area Link: Document Type: Date Completed: Comments:					FRA Field Update 2/15/2017 http://www.envirostor.dtsc.ca.gov/public/final_documents2?global_id=33490087&doc_id=60423687	
Title: Title Link: Area Name: Area Link: Sub Area: Sub Area Link: Document Type: Date Completed: Comments:					Fieldwork 2/15/2017 FRA Field Update 2/15/2017	
Title: Title Link: Area Name: Area Link: Sub Area: Sub Area Link: Document Type: Date Completed: Comments:					FRA Field Update - October 12 2017 http://www.envirostor.dtsc.ca.gov/public/final_documents2?global_id=33490087&doc_id=60436792	
Title: Title Link: Area Name: Area Link: Sub Area: Sub Area Link: Document Type: Date Completed: Comments:					Fieldwork 10/16/2017	
Title: Title Link: Area Name: Area Link: Sub Area: Sub Area Link: Document Type:					FRA Field Update May 11 2017 http://www.envirostor.dtsc.ca.gov/public/final_documents2?global_id=33490087&doc_id=60427146	
					Fieldwork	

Map Key	Number of Records	Direction	Distance (mi/ft)	Elev/Diff (ft)	Site	DB
Date Completed:		5/11/2017				
Comments:		FRA Field Update May 11 2017				
Title:		Ag Park Air Dust DTSC Oversight Report 5/11/2017				
Title Link:		http://www.envirostor.dtsc.ca.gov/public/final_documents2?global_id=33490087&doc_id=60427629				
Area Name:						
Area Link:						
Sub Area:						
Sub Area Link:						
Document Type:		Fieldwork				
Date Completed:		5/11/2017				
Comments:		Ag Park Air Dust DTSC Oversight Report 5/11/2017				
Title:		Ag Park Air Dust DTSC Oversight Report 3/21/2017				
Title Link:		http://www.envirostor.dtsc.ca.gov/public/final_documents2?global_id=33490087&doc_id=60425159				
Area Name:						
Area Link:						
Sub Area:						
Sub Area Link:						
Document Type:		Fieldwork				
Date Completed:		3/21/2017				
Comments:		Ag Park Air Dust DTSC Oversight Report 3/21/2017				
Title:		Ag Park DTSC Air Dust Oversight Report 08/22/2016				
Title Link:		http://www.envirostor.dtsc.ca.gov/public/final_documents2?global_id=33490087&doc_id=60414625				
Area Name:						
Area Link:						
Sub Area:						
Sub Area Link:						
Document Type:		Fieldwork				
Date Completed:		8/22/2016				
Comments:		Ag Park DTSC Air Dust Oversight Report 08/22/2016				
Title:		FRA Field Update 3/17/2017				
Title Link:		http://www.envirostor.dtsc.ca.gov/public/final_documents2?global_id=33490087&doc_id=60425171				
Area Name:						
Area Link:						
Sub Area:						
Sub Area Link:						
Document Type:		Fieldwork				
Date Completed:		3/17/2017				
Comments:		FRA Field Update 3/17/2017				
Title:		FRA Field Update 3/16/2017				
Title Link:		http://www.envirostor.dtsc.ca.gov/public/final_documents2?global_id=33490087&doc_id=60425177				
Area Name:						
Area Link:						
Sub Area:						
Sub Area Link:						
Document Type:		Fieldwork				
Date Completed:		3/16/2017				
Comments:		FRA Field Update 3/16/2017				
Title:		Ag Park Air Dust DTSC Oversight Report 9/28/2016				
Title Link:		http://www.envirostor.dtsc.ca.gov/public/final_documents2?global_id=33490087&doc_id=60418287				
Area Name:						
Area Link:						
Sub Area:						
Sub Area Link:						
Document Type:		Fieldwork				
Date Completed:		9/28/2016				
Comments:		Ag Park Air Dust DTSC Oversight Report 9/28/2016				
Title:		Ag Park Air Dust DTSC Oversight Report 9/27/2016				
Title Link:		http://www.envirostor.dtsc.ca.gov/public/final_documents2?global_id=33490087&doc_id=60418281				
Area Name:						
Area Link:						
Sub Area:						
Sub Area Link:						

Map Key	Number of Records	Direction	Distance (mi/ft)	Elev/Diff (ft)	Site	DB
Document Type:		Fieldwork				
Date Completed:		9/27/2016				
Comments:		Ag Park Air Dust DTSC Oversight Report 9/27/2016				
Title:		FRA Field Update 9/15/2016				
Title Link:		http://www.envirostor.dtsc.ca.gov/public/final_documents2?global_id=33490087&doc_id=60417507				
Area Name:						
Area Link:						
Sub Area:						
Sub Area Link:						
Document Type:		Fieldwork				
Date Completed:		9/15/2016				
Comments:		FRA Field Update 9/15/2016				
Title:		Ag Park Air Dust DTSC Oversight Report 9/8/2016				
Title Link:		http://www.envirostor.dtsc.ca.gov/public/final_documents2?global_id=33490087&doc_id=60417421				
Area Name:						
Area Link:						
Sub Area:						
Sub Area Link:						
Document Type:		Fieldwork				
Date Completed:		9/8/2016				
Comments:		Ag Park DTSC Oversight Report 9-8-2016				
Title:		FRA Field Update 4/12/2017				
Title Link:		http://www.envirostor.dtsc.ca.gov/public/final_documents2?global_id=33490087&doc_id=60425894				
Area Name:						
Area Link:						
Sub Area:						
Sub Area Link:						
Document Type:		Fieldwork				
Date Completed:		4/12/2017				
Comments:		FRA Field Update 4/12/2017				
Title:		Ag Park Air Dust DTSC Oversight Report 3/8/2017				
Title Link:		http://www.envirostor.dtsc.ca.gov/public/final_documents2?global_id=33490087&doc_id=60425310				
Area Name:						
Area Link:						
Sub Area:						
Sub Area Link:						
Document Type:		Fieldwork				
Date Completed:		3/8/2017				
Comments:		Ag Park Air Dust DTSC Oversight Report 3/8/2017				
Title:		FRA Field Update - November 20 2017				
Title Link:		http://www.envirostor.dtsc.ca.gov/public/final_documents2?global_id=33490087&doc_id=60438550				
Area Name:						
Area Link:						
Sub Area:						
Sub Area Link:						
Document Type:		Fieldwork				
Date Completed:		11/30/2017				
Comments:						
Title:		DTSC Daily Combined Field Report 11-08-2017				
Title Link:		http://www.envirostor.dtsc.ca.gov/public/final_documents2?global_id=33490087&doc_id=60437711				
Area Name:						
Area Link:						
Sub Area:						
Sub Area Link:						
Document Type:		Fieldwork				
Date Completed:		11/8/2017				
Comments:						
Title:		Ag Park DTSC Oversight Report 1/27/2017				
Title Link:		http://www.envirostor.dtsc.ca.gov/public/final_documents2?global_id=33490087&doc_id=60423294				
Area Name:						
Area Link:						
Sub Area:						

Map Key	Number of Records	Direction	Distance (mi/ft)	Elev/Diff (ft)	Site	DB
<hr/>						
Sub Area Link:						
Document Type:		Fieldwork				
Date Completed:		1/27/2017				
Comments:		Ag Park DTSC Oversight Report 1/27/2017				
Title:		Ag Park Air Dust DTSC Oversight Report 9/26/2016				
Title Link:		http://www.envirostor.dtsc.ca.gov/public/final_documents2?global_id=33490087&doc_id=60417993				
Area Name:						
Area Link:						
Sub Area:						
Sub Area Link:						
Document Type:		Fieldwork				
Date Completed:		9/26/2016				
Comments:		Ag Park Air Dust DTSC Oversight Report 9/26/2016				
Title:		Ag Park DTSC Oversight Report 9/23/2016				
Title Link:		http://www.envirostor.dtsc.ca.gov/public/final_documents2?global_id=33490087&doc_id=60417941				
Area Name:						
Area Link:						
Sub Area:						
Sub Area Link:						
Document Type:		Fieldwork				
Date Completed:		9/23/2016				
Comments:		AG PARK DTSC OVERSIGHT REPORT 9/23/2016				
Title:		Ag Park DTSC Air Dust Oversight Report 08/29/2016				
Title Link:		http://www.envirostor.dtsc.ca.gov/public/final_documents2?global_id=33490087&doc_id=60415306				
Area Name:						
Area Link:						
Sub Area:						
Sub Area Link:						
Document Type:		Fieldwork				
Date Completed:		8/29/2016				
Comments:		Ag Park DTSC Air Dust Oversight Report 08/29/2016				
Title:		Ag Park DTSC Oversight Report 3/23/2017				
Title Link:		http://www.envirostor.dtsc.ca.gov/public/final_documents2?global_id=33490087&doc_id=60425304				
Area Name:						
Area Link:						
Sub Area:						
Sub Area Link:						
Document Type:		Fieldwork				
Date Completed:		3/23/2017				
Comments:		Ag Park DTSC Oversight Report 3/23/2017				
Title:		FRA Field Update - January 3 2018				
Title Link:		http://www.envirostor.dtsc.ca.gov/public/final_documents2?global_id=33490087&doc_id=60439754				
Area Name:						
Area Link:						
Sub Area:						
Sub Area Link:						
Document Type:		Fieldwork				
Date Completed:		1/11/2018				
Comments:						
Title:		DTSC Daily Combined Field Report 12-01-2017				
Title Link:		http://www.envirostor.dtsc.ca.gov/public/final_documents2?global_id=33490087&doc_id=60438958				
Area Name:						
Area Link:						
Sub Area:						
Sub Area Link:						
Document Type:		Fieldwork				
Date Completed:		12/11/2017				
Comments:						
Title:		FRA Field Update - October 6 2017				
Title Link:		http://www.envirostor.dtsc.ca.gov/public/final_documents2?global_id=33490087&doc_id=60436606				
Area Name:						
Area Link:						

Map Key	Number of Records	Direction	Distance (mi/ft)	Elev/Diff (ft)	Site	DB
<hr/>						
Sub Area:						
Sub Area Link:						
Document Type:		Fieldwork				
Date Completed:		10/6/2017				
Comments:						
Title:		DTSC Daily Combined Field Report - 09-13-2017				
Title Link:		http://www.envirostor.dtsc.ca.gov/public/final_documents2?global_id=33490087&doc_id=60435697				
Area Name:						
Area Link:						
Sub Area:						
Sub Area Link:						
Document Type:		Fieldwork				
Date Completed:		9/18/2017				
Comments:						
Title:		Ag Park Air Dust DTSC Oversight Report 1/18/2017				
Title Link:		http://www.envirostor.dtsc.ca.gov/public/final_documents2?global_id=33490087&doc_id=60422216				
Area Name:						
Area Link:						
Sub Area:						
Sub Area Link:						
Document Type:		Fieldwork				
Date Completed:		1/18/2017				
Comments:		AG PARK AIR DUST DTSC OVERSIGHT REPORT 1/18/2017				
Title:		FRA Field Update - November 6 2017				
Title Link:		http://www.envirostor.dtsc.ca.gov/public/final_documents2?global_id=33490087&doc_id=60437674				
Area Name:						
Area Link:						
Sub Area:						
Sub Area Link:						
Document Type:		Fieldwork				
Date Completed:		11/7/2017				
Comments:						
Title:		FRA Field Update 2/20/2017				
Title Link:		http://www.envirostor.dtsc.ca.gov/public/final_documents2?global_id=33490087&doc_id=60423840				
Area Name:						
Area Link:						
Sub Area:						
Sub Area Link:						
Document Type:		Fieldwork				
Date Completed:		2/20/2017				
Comments:		FRA Field Update 2/20/2017				
Title:		Ag Park DTSC Oversight Report 1/30/2017				
Title Link:		http://www.envirostor.dtsc.ca.gov/public/final_documents2?global_id=33490087&doc_id=60423284				
Area Name:						
Area Link:						
Sub Area:						
Sub Area Link:						
Document Type:		Fieldwork				
Date Completed:		1/30/2017				
Comments:		Ag Park DTSC Oversight Report 1/30/2017				
Title:		DTSC Field Oversight Report 4/12/2016				
Title Link:		http://www.envirostor.dtsc.ca.gov/public/final_documents2?global_id=33490087&doc_id=60408694				
Area Name:						
Area Link:						
Sub Area:						
Sub Area Link:						
Document Type:		Fieldwork				
Date Completed:		4/12/2016				
Comments:						
Title:		FRA Field Update - July 18 2017				
Title Link:		http://www.envirostor.dtsc.ca.gov/public/final_documents2?global_id=33490087&doc_id=60430768				
Area Name:						

Map Key	Number of Records	Direction	Distance (mi/ft)	Elev/Diff (ft)	Site	DB
<hr/>						
Area Link:						
Sub Area:						
Sub Area Link:						
Document Type:		Fieldwork				
Date Completed:		8/1/2017				
Comments:						
Title:					Ag Park Air Dust DTSC Oversight Report 11/17/2016	
Title Link:					http://www.envirostor.dtsc.ca.gov/public/final_documents2?global_id=33490087&doc_id=60420255	
Area Name:						
Area Link:						
Sub Area:						
Sub Area Link:						
Document Type:		Fieldwork				
Date Completed:		11/17/2016				
Comments:		Ag Park Air Dust DTSC Oversight Report 11/17/2016				
Title:					Ag Park DTSC Oversight Report 11/15/2016	
Title Link:					http://www.envirostor.dtsc.ca.gov/public/final_documents2?global_id=33490087&doc_id=60420245	
Area Name:						
Area Link:						
Sub Area:						
Sub Area Link:						
Document Type:		Fieldwork				
Date Completed:		11/15/2016				
Comments:		Ag Park DTSC Oversight Report 11/15/2016				
Title:					Ag Park DTSC Oversight Report 11/9/2016	
Title Link:					http://www.envirostor.dtsc.ca.gov/public/final_documents2?global_id=33490087&doc_id=60420039	
Area Name:						
Area Link:						
Sub Area:						
Sub Area Link:						
Document Type:		Fieldwork				
Date Completed:		11/9/2016				
Comments:		Ag Park DTSC Oversight Report 11/9/2016				
Title:					FRA Field Update 5-25-2017	
Title Link:					http://www.envirostor.dtsc.ca.gov/public/final_documents2?global_id=33490087&doc_id=60427598	
Area Name:						
Area Link:						
Sub Area:						
Sub Area Link:						
Document Type:		Fieldwork				
Date Completed:		5/25/2017				
Comments:		FRA Field Update 5-25-2017				
Title:					FRA Filed Update - September 22 2017	
Title Link:					http://www.envirostor.dtsc.ca.gov/public/final_documents2?global_id=33490087&doc_id=60436031	
Area Name:						
Area Link:						
Sub Area:						
Sub Area Link:						
Document Type:		Fieldwork				
Date Completed:		9/25/2017				
Comments:						
Title:					DTSC Field Oversight Report 4/18/2016	
Title Link:					http://www.envirostor.dtsc.ca.gov/public/final_documents2?global_id=33490087&doc_id=60408676	
Area Name:						
Area Link:						
Sub Area:						
Sub Area Link:						
Document Type:		Fieldwork				
Date Completed:		4/18/2016				
Comments:						
Title:					DTSC Field Oversight Report 4/7/2016	
Title Link:					http://www.envirostor.dtsc.ca.gov/public/final_documents2?global_id=33490087&doc_id=60408696	

Map Key	Number of Records	Direction	Distance (mi/ft)	Elev/Diff (ft)	Site	DB
<hr/>						
Area Name:						
Area Link:						
Sub Area:						
Sub Area Link:						
Document Type:		Fieldwork				
Date Completed:		4/7/2016				
Comments:		DTSC Field Oversight Report 4/7/2016				
Title:		Ag Park Air Dust DTSC Oversight Report 12/23/2016				
Title Link:		http://www.envirostor.dtsc.ca.gov/public/final_documents2?global_id=33490087&doc_id=60421763				
Area Name:						
Area Link:						
Sub Area:						
Sub Area Link:						
Document Type:		Fieldwork				
Date Completed:		12/23/2016				
Comments:		Ag Park Air Dust DTSC Oversight Report 12/23/2016				
Title:		FRA Field Update - August 7 2017				
Title Link:		http://www.envirostor.dtsc.ca.gov/public/final_documents2?global_id=33490087&doc_id=60431243				
Area Name:						
Area Link:						
Sub Area:						
Sub Area Link:						
Document Type:		Fieldwork				
Date Completed:		8/8/2017				
Comments:						
Title:		Field Update				
Title Link:		http://www.envirostor.dtsc.ca.gov/public/final_documents2?global_id=33490087&doc_id=60344986				
Area Name:						
Area Link:						
Sub Area:						
Sub Area Link:						
Document Type:		Fieldwork				
Date Completed:		12/9/2013				
Comments:		Field Update				
Title:		FRA Field Update 11/14/2016				
Title Link:		http://www.envirostor.dtsc.ca.gov/public/final_documents2?global_id=33490087&doc_id=60420226				
Area Name:						
Area Link:						
Sub Area:						
Sub Area Link:						
Document Type:		Fieldwork				
Date Completed:		11/14/2016				
Comments:		FRA Field Update 11/14/2016				
Title:		Ag Park DTSC Oversight Report 10/27/2015				
Title Link:		http://www.envirostor.dtsc.ca.gov/public/final_documents2?global_id=33490087&doc_id=60419368				
Area Name:						
Area Link:						
Sub Area:						
Sub Area Link:						
Document Type:		Fieldwork				
Date Completed:		10/27/2016				
Comments:		Ag Park DTSC Oversight Report 10/27/2015				
Title:		DTSC Site Vist Report				
Title Link:		http://www.envirostor.dtsc.ca.gov/public/final_documents2?global_id=33490087&doc_id=60340345				
Area Name:						
Area Link:						
Sub Area:						
Sub Area Link:						
Document Type:		Fieldwork				
Date Completed:		10/8/2013				
Comments:		DTSC Site Visit report				
Title:		Field Work Update -10/2/2013				

Map Key	Number of Records	Direction	Distance (mi/ft)	Elev/Diff (ft)	Site	DB
Title Link: Area Name: Area Link: Sub Area: Sub Area Link: Document Type: Date Completed: Comments:					http://www.envirostor.dtsc.ca.gov/public/final_documents2?global_id=33490087&doc_id=60338855	
Title: Title Link: Area Name: Area Link: Sub Area: Sub Area Link: Document Type: Date Completed: Comments:		Fieldwork			DTSC Daily Combined Field Report 12-20-2017 http://www.envirostor.dtsc.ca.gov/public/final_documents2?global_id=33490087&doc_id=60439415	
Title: Title Link: Area Name: Area Link: Sub Area: Sub Area Link: Document Type: Date Completed: Comments:		Fieldwork			DTSC Daily Combined Field Report 11-15-2017 http://www.envirostor.dtsc.ca.gov/public/final_documents2?global_id=33490087&doc_id=60438212	
Title: Title Link: Area Name: Area Link: Sub Area: Sub Area Link: Document Type: Date Completed: Comments:		Fieldwork			Ag Park DTSC Oversight Report 2/28/2017 http://www.envirostor.dtsc.ca.gov/public/final_documents2?global_id=33490087&doc_id=60424327	
Title: Title Link: Area Name: Area Link: Sub Area: Sub Area Link: Document Type: Date Completed: Comments:		Fieldwork			FRA Field Update - October 23 2017 http://www.envirostor.dtsc.ca.gov/public/final_documents2?global_id=33490087&doc_id=60437157	
Title: Title Link: Area Name: Area Link: Sub Area: Sub Area Link: Document Type: Date Completed: Comments:		Fieldwork			DTSC Field Oversight Report 4/14/2016 http://www.envirostor.dtsc.ca.gov/public/final_documents2?global_id=33490087&doc_id=60408678	
Title: Title Link: Area Name: Area Link: Sub Area: Sub Area Link: Document Type: Date Completed: Comments:		Fieldwork			Weekly Update 9/21/2015 http://www.envirostor.dtsc.ca.gov/public/final_documents2?global_id=33490087&enforcement_id=60402616	
Title: Title Link: Area Name: Area Link: Sub Area: Sub Area Link: Document Type: Date Completed: Comments:		Correspondence				

Map Key	Number of Records	Direction	Distance (mi/ft)	Elev/Diff (ft)	Site	DB
Title: Title Link: Area Name: Area Link: Sub Area: Sub Area Link: Document Type: Date Completed: Comments:					FRA Field Update 11/17/2016 http://www.envirostor.dtsc.ca.gov/public/final_documents2?global_id=33490087&doc_id=60420253	
Title: Title Link: Area Name: Area Link: Sub Area: Sub Area Link: Document Type: Date Completed: Comments:					FRA Field Update 11/15/2016 http://www.envirostor.dtsc.ca.gov/public/final_documents2?global_id=33490087&doc_id=60420241	
Title: Title Link: Area Name: Area Link: Sub Area: Sub Area Link: Document Type: Date Completed: Comments:					Field Work Update -10/4/2013 http://www.envirostor.dtsc.ca.gov/public/final_documents2?global_id=33490087&doc_id=60339001	
Title: Title Link: Area Name: Area Link: Sub Area: Sub Area Link: Document Type: Date Completed: Comments:					Ag Park DTSC Oversight Report 5/31/2017 http://www.envirostor.dtsc.ca.gov/public/final_documents2?global_id=33490087&doc_id=60427922	
Title: Title Link: Area Name: Area Link: Sub Area: Sub Area Link: Document Type: Date Completed: Comments:					Ag Park Air Dust DTSC Oversight Report 5/26/2017 http://www.envirostor.dtsc.ca.gov/public/final_documents2?global_id=33490087&doc_id=60427578	
Title: Title Link: Area Name: Area Link: Sub Area: Sub Area Link: Document Type: Date Completed: Comments:					Public Notice - Implementation of Response Plan http://www.envirostor.dtsc.ca.gov/public/final_documents2?global_id=33490087&doc_id=6022322	
Title: Title Link: Area Name: Area Link: Sub Area: Sub Area Link: Document Type: Date Completed: Comments:					DTSC Field Oversight Report 4/26/2016 http://www.envirostor.dtsc.ca.gov/public/final_documents2?global_id=33490087&doc_id=60408889	
Title: Title Link: Area Name: Area Link: Sub Area: Sub Area Link: Document Type: Date Completed: Comments:					DTSC Field Oversight Report 4/26/2016	

Map Key	Number of Records	Direction	Distance (mi/ft)	Elev/Diff (ft)	Site	DB
<hr/>						
Title:					Weekly Update 12-14-2015	
Title Link:					http://www.envirostor.dtsc.ca.gov/public/final_documents2?global_id=33490087&enforcement_id=60404703	
Area Name:						
Area Link:						
Sub Area:						
Sub Area Link:						
Document Type:					Correspondence	
Date Completed:					12/14/2015	
Comments:					Weekly Update	
Title:					Ag Park Air Dust DTSC Oversight Report 07-06-2017	
Title Link:					http://www.envirostor.dtsc.ca.gov/public/final_documents2?global_id=33490087&doc_id=60430589	
Area Name:						
Area Link:						
Sub Area:						
Sub Area Link:						
Document Type:					Fieldwork	
Date Completed:					8/1/2017	
Comments:						
Title:					DTSC Site Visit Report - Off Site Portion (City of Riverside Project)	
Title Link:					http://www.envirostor.dtsc.ca.gov/public/final_documents2?global_id=33490087&doc_id=60341907	
Area Name:						
Area Link:						
Sub Area:						
Sub Area Link:						
Document Type:					Fieldwork	
Date Completed:					11/4/2013	
Comments:					DTSC Site Visit - Off Site Portion (City of Riverside project)	
Title:					Ag Park Air Dust DTSC Oversight Report 6/15/2017	
Title Link:					http://www.envirostor.dtsc.ca.gov/public/final_documents2?global_id=33490087&doc_id=60428549	
Area Name:						
Area Link:						
Sub Area:						
Sub Area Link:						
Document Type:					Fieldwork	
Date Completed:					6/15/2017	
Comments:					Ag Park Air Dust DTSC Oversight Report 6/15/2017	
Title:					Ag Park DTSC Oversight Report 10/25/2015	
Title Link:					http://www.envirostor.dtsc.ca.gov/public/final_documents2?global_id=33490087&doc_id=60419307	
Area Name:						
Area Link:						
Sub Area:						
Sub Area Link:						
Document Type:					Fieldwork	
Date Completed:					10/25/2016	
Comments:					Ag Park DTSC Oversight Report 10/25/2015	
Title:					Ag Park DTSC Oversight Report 08/29/2016	
Title Link:						
Area Name:						
Area Link:						
Sub Area:						
Sub Area Link:						
Document Type:					Correspondence	
Date Completed:					8/29/2016	
Comments:					Ag Park DTSC Oversight Report 08/29/2016	
Title:					DTSC Daily Combined Field Report 12-11-2017	
Title Link:					http://www.envirostor.dtsc.ca.gov/public/final_documents2?global_id=33490087&doc_id=60439122	
Area Name:						
Area Link:						
Sub Area:						
Sub Area Link:						
Document Type:					Fieldwork	
Date Completed:					12/15/2017	

Map Key	Number of Records	Direction	Distance (mi/ft)	Elev/Diff (ft)	Site	DB
Comments:						
Title:					Ag Park DTSC Oversight Report 3/1/2017	
Title Link:					http://www.envirostor.dtsc.ca.gov/public/final_documents2?global_id=33490087&doc_id=60424325	
Area Name:						
Area Link:						
Sub Area:						
Sub Area Link:						
Document Type:		Fieldwork				
Date Completed:		3/1/2017				
Comments:		Ag Park DTSC Oversight Report 3/1/2017				
Title:					Ag Park Air Dust DTSC Oversight Report 2/22/2017	
Title Link:					http://www.envirostor.dtsc.ca.gov/public/final_documents2?global_id=33490087&doc_id=60424599	
Area Name:						
Area Link:						
Sub Area:						
Sub Area Link:						
Document Type:		Fieldwork				
Date Completed:		2/22/2017				
Comments:		Ag Park Air Dust DTSC Oversight Report 2/22/2017				
Title:					FRA Field Update - October 13 2017	
Title Link:					http://www.envirostor.dtsc.ca.gov/public/final_documents2?global_id=33490087&doc_id=60436795	
Area Name:						
Area Link:						
Sub Area:						
Sub Area Link:						
Document Type:		Fieldwork				
Date Completed:		10/16/2017				
Comments:						
Title:					DTSC Daily Combined Field Report 10-04-2017	
Title Link:					http://www.envirostor.dtsc.ca.gov/public/final_documents2?global_id=33490087&doc_id=60436489	
Area Name:						
Area Link:						
Sub Area:						
Sub Area Link:						
Document Type:		Fieldwork				
Date Completed:		10/5/2017				
Comments:						
Title:					DTSC Daily Combined Field Report 09-09-2017	
Title Link:					http://www.envirostor.dtsc.ca.gov/public/final_documents2?global_id=33490087&doc_id=60435129	
Area Name:						
Area Link:						
Sub Area:						
Sub Area Link:						
Document Type:		Fieldwork				
Date Completed:		9/11/2017				
Comments:						
Title:					Ag Park DTSC Oversight Report 12/13/2016	
Title Link:					http://www.envirostor.dtsc.ca.gov/public/final_documents2?global_id=33490087&doc_id=60421421	
Area Name:						
Area Link:						
Sub Area:						
Sub Area Link:						
Document Type:		Fieldwork				
Date Completed:		12/13/2016				
Comments:		Ag Park DTSC Oversight Report 12/13/2016				
Title:					Weekly Update 1-11-2016	
Title Link:					http://www.envirostor.dtsc.ca.gov/public/final_documents2?global_id=33490087&enforcement_id=60404707	
Area Name:						
Area Link:						
Sub Area:						
Sub Area Link:						
Document Type:		Correspondence				

Map Key	Number of Records	Direction	Distance (mi/ft)	Elev/Diff (ft)	Site	DB
Date Completed:		1/11/2016				
Comments:		Weekly Update				
Title:		DTSC Daily Combined Field Report 08-07-2017				
Title Link:		http://www.envirostor.dtsc.ca.gov/public/final_documents2?global_id=33490087&doc_id=60431247				
Area Name:						
Area Link:						
Sub Area:						
Sub Area Link:						
Document Type:		Fieldwork				
Date Completed:		8/8/2017				
Comments:						
Title:		DTSC Site Vist Report				
Title Link:		http://www.envirostor.dtsc.ca.gov/public/final_documents2?global_id=33490087&doc_id=60340349				
Area Name:						
Area Link:						
Sub Area:						
Sub Area Link:						
Document Type:		Fieldwork				
Date Completed:		10/21/2013				
Comments:		DTSC Site Visit				
Title:		FRA Field Update 6-14-2017				
Title Link:		http://www.envirostor.dtsc.ca.gov/public/final_documents2?global_id=33490087&doc_id=60428233				
Area Name:						
Area Link:						
Sub Area:						
Sub Area Link:						
Document Type:		Fieldwork				
Date Completed:		6/14/2017				
Comments:		FRA Field Update 6-14-2017				
Title:		FRA Field Update 6-9-2017				
Title Link:		http://www.envirostor.dtsc.ca.gov/public/final_documents2?global_id=33490087&doc_id=60428076				
Area Name:						
Area Link:						
Sub Area:						
Sub Area Link:						
Document Type:		Fieldwork				
Date Completed:		6/9/2017				
Comments:		FRA Field Update 6-9-2017				
Title:		FRA Field Update 10/10/2016				
Title Link:		http://www.envirostor.dtsc.ca.gov/public/final_documents2?global_id=33490087&doc_id=60418827				
Area Name:						
Area Link:						
Sub Area:						
Sub Area Link:						
Document Type:		Fieldwork				
Date Completed:		10/10/2016				
Comments:		FRA FIELD UPDATE 10/10/2016				
Title:		Ag Park DTSC Oversight Report 4/24/2017				
Title Link:		http://www.envirostor.dtsc.ca.gov/public/final_documents2?global_id=33490087&doc_id=60426676				
Area Name:						
Area Link:						
Sub Area:						
Sub Area Link:						
Document Type:		Fieldwork				
Date Completed:		4/24/2017				
Comments:		Ag Park DTSC Oversight Report 4/24/2017				
Title:		FRA Field Update 4192017				
Title Link:		http://www.envirostor.dtsc.ca.gov/public/final_documents2?global_id=33490087&doc_id=60426694				
Area Name:						
Area Link:						
Sub Area:						
Sub Area Link:						

Map Key	Number of Records	Direction	Distance (mi/ft)	Elev/Diff (ft)	Site	DB
Document Type:		Fieldwork				
Date Completed:		4/19/2017				
Comments:		FRA Field Update 4192017				
Title:		Ag Park Air Dust DTSC Oversight Report 4/11/2017				
Title Link:		http://www.envirostor.dtsc.ca.gov/public/final_documents2?global_id=33490087&doc_id=60425886				
Area Name:						
Area Link:						
Sub Area:						
Sub Area Link:						
Document Type:		Fieldwork				
Date Completed:		4/11/2017				
Comments:		Ag Park Air Dust DTSC Oversight Report 4/11/2017				
Title:		Ag Park DTSC Oversight Report 4/11/2017				
Title Link:		http://www.envirostor.dtsc.ca.gov/public/final_documents2?global_id=33490087&doc_id=60425884				
Area Name:						
Area Link:						
Sub Area:						
Sub Area Link:						
Document Type:		Fieldwork				
Date Completed:		4/11/2017				
Comments:		AG PARK DTSC OVERSIGHT REPORT 4/11/2017				
Title:		Ag Park DTSC Oversight Report 09/6/2016				
Title Link:		http://www.envirostor.dtsc.ca.gov/public/final_documents2?global_id=33490087&doc_id=60416564				
Area Name:						
Area Link:						
Sub Area:						
Sub Area Link:						
Document Type:		Fieldwork				
Date Completed:		9/6/2016				
Comments:		Ag Park DTSC Oversight Report 09/6/2016				
Title:		Ag Park Air Dust DTSC Oversight Report 3/28/2017				
Title Link:		http://www.envirostor.dtsc.ca.gov/public/final_documents2?global_id=33490087&doc_id=60425392				
Area Name:						
Area Link:						
Sub Area:						
Sub Area Link:						
Document Type:		Fieldwork				
Date Completed:		3/28/2017				
Comments:		Ag Park Air Dust DTSC Oversight Report 3/29/2017				
Title:		FRA Field Update - January 10 2018				
Title Link:		http://www.envirostor.dtsc.ca.gov/public/final_documents2?global_id=33490087&doc_id=60439762				
Area Name:						
Area Link:						
Sub Area:						
Sub Area Link:						
Document Type:		Fieldwork				
Date Completed:		1/11/2018				
Comments:						
Title:		FRA Field Update 2/6/2017				
Title Link:		http://www.envirostor.dtsc.ca.gov/public/final_documents2?global_id=33490087&doc_id=60423306				
Area Name:						
Area Link:						
Sub Area:						
Sub Area Link:						
Document Type:		Fieldwork				
Date Completed:		2/6/2017				
Comments:		FRA FIELD UPDATE 2/6/2017				
Title:		Daily Field Report for 4/15/2016				
Title Link:		http://www.envirostor.dtsc.ca.gov/public/final_documents2?global_id=33490087&doc_id=60409137				
Area Name:						
Area Link:						
Sub Area:						

Map Key	Number of Records	Direction	Distance (mi/ft)	Elev/Diff (ft)	Site	DB
<hr/>						
Sub Area Link:						
Document Type:		Fieldwork				
Date Completed:		4/15/2016				
Comments:						
Title:		FRA Field Update 12/27/2016				
Title Link:		http://www.envirostor.dtsc.ca.gov/public/final_documents2?global_id=33490087&doc_id=60421784				
Area Name:						
Area Link:						
Sub Area:						
Sub Area Link:						
Document Type:		Fieldwork				
Date Completed:		12/27/2016				
Comments:		FRA Field Update 12/27/2016				
Title:		Ag Park DTSC Oversight Report 12/7/2016				
Title Link:		http://www.envirostor.dtsc.ca.gov/public/final_documents2?global_id=33490087&doc_id=60421275				
Area Name:						
Area Link:						
Sub Area:						
Sub Area Link:						
Document Type:		Fieldwork				
Date Completed:		12/7/2016				
Comments:						
Title:		FRA Field Update 11/28/2016				
Title Link:		http://www.envirostor.dtsc.ca.gov/public/final_documents2?global_id=33490087&doc_id=60420492				
Area Name:						
Area Link:						
Sub Area:						
Sub Area Link:						
Document Type:		Fieldwork				
Date Completed:		11/28/2016				
Comments:		FRA Field Update 11/28/2016				
Title:		Ag Park Air Dust DTSC Oversight Report 11/10/2016				
Title Link:		http://www.envirostor.dtsc.ca.gov/public/final_documents2?global_id=33490087&doc_id=60420078				
Area Name:						
Area Link:						
Sub Area:						
Sub Area Link:						
Document Type:		Fieldwork				
Date Completed:		11/10/2016				
Comments:		Ag Park Air Dust DTSC Oversight Report 11/10/2016				
Title:		FRA Field Update 11/4/2016				
Title Link:		http://www.envirostor.dtsc.ca.gov/public/final_documents2?global_id=33490087&doc_id=60419878				
Area Name:						
Area Link:						
Sub Area:						
Sub Area Link:						
Document Type:		Fieldwork				
Date Completed:		11/4/2016				
Comments:		FRA FIELD UPDATE 11/4/2016				
Title:		Field Update 10/16/2013				
Title Link:		http://www.envirostor.dtsc.ca.gov/public/final_documents2?global_id=33490087&doc_id=60340306				
Area Name:						
Area Link:						
Sub Area:						
Sub Area Link:						
Document Type:		Fieldwork				
Date Completed:		10/21/2013				
Comments:		Field Update 10/16/2013				
Title:		Field Work Update -9/20/13				
Title Link:		http://www.envirostor.dtsc.ca.gov/public/final_documents2?global_id=33490087&doc_id=60338013				
Area Name:						
Area Link:						

Map Key	Number of Records	Direction	Distance (mi/ft)	Elev/Diff (ft)	Site	DB
<hr/>						
Sub Area:						
Sub Area Link:						
Document Type:		Fieldwork				
Date Completed:		9/23/2013				
Comments:		Field report for 9-20-2013				
Title:		FRA Field Update May 1 2017				
Title Link:		http://www.envirostor.dtsc.ca.gov/public/final_documents2?global_id=33490087&doc_id=60426640				
Area Name:						
Area Link:						
Sub Area:						
Sub Area Link:						
Document Type:		Fieldwork				
Date Completed:		5/1/2017				
Comments:		FRA Field Update May 1 2017				
Title:		Ag Park DTSC Oversight Report 09/26/2016				
Title Link:		http://www.envirostor.dtsc.ca.gov/public/final_documents2?global_id=33490087&doc_id=60417995				
Area Name:						
Area Link:						
Sub Area:						
Sub Area Link:						
Document Type:		Fieldwork				
Date Completed:		9/26/2016				
Comments:		AG PARK DTSC OVERSIGHT REPORT 09/26/2016				
Title:		FRA Field Update August 30 2016				
Title Link:		http://www.envirostor.dtsc.ca.gov/public/final_documents2?global_id=33490087&doc_id=60415470				
Area Name:						
Area Link:						
Sub Area:						
Sub Area Link:						
Document Type:		Fieldwork				
Date Completed:		8/30/2016				
Comments:		FRA Field Update August 29 2016				
Title:		Ag Park Air Dust DTSC Oversight Report 8/25/2016				
Title Link:		http://www.envirostor.dtsc.ca.gov/public/final_documents2?global_id=33490087&doc_id=60415205				
Area Name:						
Area Link:						
Sub Area:						
Sub Area Link:						
Document Type:		Fieldwork				
Date Completed:		8/25/2016				
Comments:						
Title:		Ag Park DTSC Oversight Report 3/29/2017				
Title Link:		http://www.envirostor.dtsc.ca.gov/public/final_documents2?global_id=33490087&doc_id=60425504				
Area Name:						
Area Link:						
Sub Area:						
Sub Area Link:						
Document Type:		Fieldwork				
Date Completed:		3/29/2017				
Comments:		Ag Park DTSC Oversight Report 3/29/2017				
Title:		Correspondence received from Johnson and Sedlack				
Title Link:		http://www.envirostor.dtsc.ca.gov/public/final_documents2?global_id=33490087&enforcement_id=60414798				
Area Name:						
Area Link:						
Sub Area:						
Sub Area Link:						
Document Type:		Correspondence				
Date Completed:		8/23/2016				
Comments:		Correspondence rcd from Johnson and Sedlick				
Title:		Ag Park Site Visit Report 08/15/2016				
Title Link:		http://www.envirostor.dtsc.ca.gov/public/final_documents2?global_id=33490087&doc_id=60413758				
Area Name:						

Map Key	Number of Records	Direction	Distance (mi/ft)	Elev/Diff (ft)	Site	DB
Area Link: Sub Area: Sub Area Link: Document Type: Date Completed: Comments:					Fieldwork 8/15/2016 Ag Park Site Visit Report 08/15/2016	
Title: Title Link: Area Name: Area Link: Sub Area: Sub Area Link: Document Type: Date Completed: Comments:					FRA Field Update - November 17 2017 http://www.envirostor.dtsc.ca.gov/public/final_documents2?global_id=33490087&doc_id=60438545	
Title: Title Link: Area Name: Area Link: Sub Area: Sub Area Link: Document Type: Date Completed: Comments:					Fieldwork 11/30/2017	
Title: Title Link: Area Name: Area Link: Sub Area: Sub Area Link: Document Type: Date Completed: Comments:					FRA Field Update - October 24 2017 http://www.envirostor.dtsc.ca.gov/public/final_documents2?global_id=33490087&doc_id=60437208	
Title: Title Link: Area Name: Area Link: Sub Area: Sub Area Link: Document Type: Date Completed: Comments:					Fieldwork 10/25/2017	
Title: Title Link: Area Name: Area Link: Sub Area: Sub Area Link: Document Type: Date Completed: Comments:					Ag Park Air Dust DTSC Oversight Report 2-15-2017 http://www.envirostor.dtsc.ca.gov/public/final_documents2?global_id=33490087&doc_id=60423847	
Title: Title Link: Area Name: Area Link: Sub Area: Sub Area Link: Document Type: Date Completed: Comments:					Fieldwork 2/15/2017 Ag Park Air Dust DTSC Oversight Report 2-15-2017	
Title: Title Link: Area Name: Area Link: Sub Area: Sub Area Link: Document Type: Date Completed: Comments:					DTSC Combined Daily Field Report 10-02-17 http://www.envirostor.dtsc.ca.gov/public/final_documents2?global_id=33490087&doc_id=60436427	
Title: Title Link: Area Name: Area Link: Sub Area: Sub Area Link: Document Type: Date Completed: Comments:					Fieldwork 10/4/2017	
Title: Title Link: Area Name: Area Link: Sub Area: Sub Area Link: Document Type: Date Completed: Comments:					FRA Field Update - September 13 2017 http://www.envirostor.dtsc.ca.gov/public/final_documents2?global_id=33490087&doc_id=60435699	
Title: Title Link: Area Name: Area Link: Sub Area: Sub Area Link: Document Type: Date Completed: Comments:					Fieldwork 9/18/2017	
Title: Title Link: Area Name: Area Link: Sub Area: Sub Area Link: Document Type: Date Completed: Comments:					DTSC Daily Combined Field Report 08-31-2017 http://www.envirostor.dtsc.ca.gov/public/final_documents2?global_id=33490087&doc_id=60435107	
Title: Title Link: Area Name: Area Link: Sub Area: Sub Area Link: Document Type: Date Completed: Comments:					Fieldwork 9/11/2017	
Title: Title Link:					FRA Field Update Jan 13 2017 http://www.envirostor.dtsc.ca.gov/public/final_documents2?global_id=33490087&doc_id=60422051	

Map Key	Number of Records	Direction	Distance (mi/ft)	Elev/Diff (ft)	Site	DB
<hr/>						
Area Name:						
Area Link:						
Sub Area:						
Sub Area Link:						
Document Type:		Fieldwork				
Date Completed:		1/13/2017				
Comments:		FRA Field Update Jan 13 2017				
Title:					RESPONSE TO BRUCE BAILEY (CCA EJ) EMAIL INQUIRIES REGARDING RIVERSIDE AGRICULTURAL PARK SITE, 7020 CREST AVENUE, RIVERSIDE, RIVERSIDE COUNTY	
Title Link:					http://www.envirostor.dtsc.ca.gov/public/final_documents2?global_id=33490087&enforcement_id=60409159	
Area Name:						
Area Link:						
Sub Area:						
Sub Area Link:						
Document Type:		Correspondence				
Date Completed:		5/3/2016				
Comments:		RESPONSE TO BRUCE BAILEY (CCA EJ) EMAIL INQUIRIES REGARDING RIVERSIDE AGRICULTURAL PARK SITE, 7020 CREST AVENUE, RIVERSIDE, RIVERSIDE COUNTY				
Title:					DTSC Field Oversight Report 4/13/2016	
Title Link:					http://www.envirostor.dtsc.ca.gov/public/final_documents2?global_id=33490087&doc_id=60408692	
Area Name:						
Area Link:						
Sub Area:						
Sub Area Link:						
Document Type:		Fieldwork				
Date Completed:		4/13/2016				
Comments:		DTSC Field Oversight Report 4/13/2016				
Title:					Ag Park DTSC Oversight Report 12/12/2016	
Title Link:					http://www.envirostor.dtsc.ca.gov/public/final_documents2?global_id=33490087&doc_id=60421292	
Area Name:						
Area Link:						
Sub Area:						
Sub Area Link:						
Document Type:		Fieldwork				
Date Completed:		12/12/2016				
Comments:		Ag Park DTSC Oversight Report 12/12/2016				
Title:					Riverside Ag Park: EPA split sampling data from Nov 2015	
Title Link:					http://www.envirostor.dtsc.ca.gov/public/final_documents2?global_id=33490087&enforcement_id=60405014	
Area Name:						
Area Link:						
Sub Area:						
Sub Area Link:						
Document Type:		Correspondence				
Date Completed:		1/7/2016				
Comments:		Riverside Ag Park: EPA split sampling data from Nov 2015				
Title:					Ag Park Air Dust DTSC Oversight Report 9/14/2016	
Title Link:					http://www.envirostor.dtsc.ca.gov/public/final_documents2?global_id=33490087&doc_id=60417471	
Area Name:						
Area Link:						
Sub Area:						
Sub Area Link:						
Document Type:		Fieldwork				
Date Completed:		9/14/2016				
Comments:		AG PARK AIR DUST DTSC OVERSIGHT REPORT 9/14/2016				
Title:					FRA Field Update 9/8/2016	
Title Link:					http://www.envirostor.dtsc.ca.gov/public/final_documents2?global_id=33490087&doc_id=60417446	
Area Name:						
Area Link:						
Sub Area:						
Sub Area Link:						
Document Type:		Fieldwork				
Date Completed:		9/8/2016				
Comments:		FRA Field Update 9/8/2016				

Map Key	Number of Records	Direction	Distance (mi/ft)	Elev/Diff (ft)	Site	DB
Title:					FRA Field Update 4/5/2017	
Title Link:					http://www.envirostor.dtsc.ca.gov/public/final_documents2?global_id=33490087&doc_id=60425752	
Area Name:						
Area Link:						
Sub Area:						
Sub Area Link:						
Document Type:			Fieldwork			
Date Completed:			4/5/2017			
Comments:			FRA Field Update 4/5/2017			
Title:					FRA Field Update 3/27/2017	
Title Link:					http://www.envirostor.dtsc.ca.gov/public/final_documents2?global_id=33490087&doc_id=60425294	
Area Name:						
Area Link:						
Sub Area:						
Sub Area Link:						
Document Type:			Fieldwork			
Date Completed:			3/27/2017			
Comments:			FRA Field Update 3/27/2017			
Title:					Ag Park DTSC Oversight Report 08/23/2016	
Title Link:					http://www.envirostor.dtsc.ca.gov/public/final_documents2?global_id=33490087&doc_id=60414781	
Area Name:						
Area Link:						
Sub Area:						
Sub Area Link:						
Document Type:			Fieldwork			
Date Completed:			8/23/2016			
Comments:			Ag Park DTSC Oversight Report 08/23/2016			
Title:					FRA Field Update - December 18 2017	
Title Link:					http://www.envirostor.dtsc.ca.gov/public/final_documents2?global_id=33490087&doc_id=60439225	
Area Name:						
Area Link:						
Sub Area:						
Sub Area Link:						
Document Type:			Fieldwork			
Date Completed:			12/19/2017			
Comments:						
Title:					Ag Park DTSC Oversight Report 3/9/2017	
Title Link:					http://www.envirostor.dtsc.ca.gov/public/final_documents2?global_id=33490087&doc_id=60425308	
Area Name:						
Area Link:						
Sub Area:						
Sub Area Link:						
Document Type:			Fieldwork			
Date Completed:			3/9/2017			
Comments:			Ag Park DTSC Oversight Report 3/9/2017			
Title:					NOTICE OF VIOLATION OF THE GENERAL PERMIT FOR STORM WATER DISCHARGES ASSOCIATED WITH CONSTRUCTION AND LAND DISTURBANCE ACTIVITIES, ORDER NO. 2009-0009-DWQ, NPDES NO. CAS000002, (GENERAL PERMIT) (VOID NO. 8 33C367688)	
Title Link:					http://www.envirostor.dtsc.ca.gov/public/final_documents2?global_id=33490087&enforcement_id=60409767	
Area Name:						
Area Link:						
Sub Area:						
Sub Area Link:						
Document Type:			Correspondence			
Date Completed:			5/24/2016			
Comments:			NOTICE OF VIOLATION OF THE GENERAL PERMIT FOR STORM WATER DISCHARGES ASSOCIATED WITH CONSTRUCTION AND LAND DISTURBANCE ACTIVITIES, ORDER NO. 2009-0009-DWQ, NPDES NO. CAS000002, (GENERAL PERMIT) (VOID NO. 8 33C367688)			
Title:					FRA Field Update 2/28/2017	
Title Link:					http://www.envirostor.dtsc.ca.gov/public/final_documents2?global_id=33490087&doc_id=60424333	
Area Name:						

Map Key	Number of Records	Direction	Distance (mi/ft)	Elev/Diff (ft)	Site	DB
<hr/>						
Area Link:						
Sub Area:						
Sub Area Link:						
Document Type:		Fieldwork				
Date Completed:		2/28/2017				
Comments:		FRA Field Update 2/28/2017				
Title:		DTSC Daily Combined Field Report 10-26-2017				
Title Link:		http://www.envirostor.dtsc.ca.gov/public/final_documents2?global_id=33490087&doc_id=60437398				
Area Name:						
Area Link:						
Sub Area:						
Sub Area Link:						
Document Type:		Fieldwork				
Date Completed:		10/31/2017				
Comments:						
Title:		DTSC Response to Citys Feb 9th Letter				
Title Link:		http://www.envirostor.dtsc.ca.gov/public/final_documents2?global_id=33490087&enforcement_id=60409661				
Area Name:						
Area Link:						
Sub Area:						
Sub Area Link:						
Document Type:		Correspondence				
Date Completed:		5/13/2016				
Comments:		DTSC Response to Citys Feb 9th Letter				
Title:		FRA Field Update 1/9/2017				
Title Link:		http://www.envirostor.dtsc.ca.gov/public/final_documents2?global_id=33490087&doc_id=60421861				
Area Name:						
Area Link:						
Sub Area:						
Sub Area Link:						
Document Type:		Fieldwork				
Date Completed:		1/9/2017				
Comments:		FRA Field Update 1/9/2017 - Work canceled due to rain.				
Title:		CCAEJ PRA Request 3/21/2016 - Communications from 2005				
Title Link:		http://www.envirostor.dtsc.ca.gov/public/final_documents2?global_id=33490087&enforcement_id=60407445				
Area Name:						
Area Link:						
Sub Area:						
Sub Area Link:						
Document Type:		Correspondence				
Date Completed:		4/11/2016				
Comments:		SCHEDULE FOR AVAILABILITY OF MARCH 21ST 2016 PUBLIC RECORDS ACT REQUEST - RIVERSIDE AGRICULTURAL PARK, 7020 CREST AVENUE, RIVERSIDE, CALIFORNIA				
Title:		FRA Field Update - August 15 2017				
Title Link:		http://www.envirostor.dtsc.ca.gov/public/final_documents2?global_id=33490087&doc_id=60431946				
Area Name:						
Area Link:						
Sub Area:						
Sub Area Link:						
Document Type:		Fieldwork				
Date Completed:		8/16/2017				
Comments:						
Title:		DTSC Site Vist Report				
Title Link:		http://www.envirostor.dtsc.ca.gov/public/final_documents2?global_id=33490087&doc_id=60340525				
Area Name:						
Area Link:						
Sub Area:						
Sub Area Link:						
Document Type:		Fieldwork				
Date Completed:		10/22/2013				
Comments:		DTSC SITE VISIT				
Title:		Ag Park DTSC Oversight Report 10/25/2015				

Map Key	Number of Records	Direction	Distance (mi/ft)	Elev/Diff (ft)	Site	DB
Title Link:					http://www.envirostor.dtsc.ca.gov/public/final_documents2?global_id=33490087&doc_id=60419309	
Area Name:						
Area Link:						
Sub Area:						
Sub Area Link:						
Document Type:		Fieldwork				
Date Completed:		10/25/2016				
Comments:		Ag Park DTSC Oversight Report 10/25/2015				
Title:		FRA Field Update 5/17/2017				
Title Link:		http://www.envirostor.dtsc.ca.gov/public/final_documents2?global_id=33490087&doc_id=60427311				
Area Name:						
Area Link:						
Sub Area:						
Sub Area Link:						
Document Type:		Fieldwork				
Date Completed:		5/17/2017				
Comments:		FRA Field Update 5/17/2017				
Title:		Ag Park Air Dust DTSC Oversight Report 5-9-2017				
Title Link:		http://www.envirostor.dtsc.ca.gov/public/final_documents2?global_id=33490087&doc_id=60427158				
Area Name:						
Area Link:						
Sub Area:						
Sub Area Link:						
Document Type:		Fieldwork				
Date Completed:		5/9/2017				
Comments:		Ag Park Air Dust DTSC Oversight Report 5-9-2017				
Title:		FRA Field Update 9/28/2016				
Title Link:		http://www.envirostor.dtsc.ca.gov/public/final_documents2?global_id=33490087&doc_id=60418275				
Area Name:						
Area Link:						
Sub Area:						
Sub Area Link:						
Document Type:		Fieldwork				
Date Completed:		9/28/2016				
Comments:		FRA Field Update 9/28/2016				
Title:		Ag Park DTSC Oversight Report 4/27/2017				
Title Link:		http://www.envirostor.dtsc.ca.gov/public/final_documents2?global_id=33490087&doc_id=60426648				
Area Name:						
Area Link:						
Sub Area:						
Sub Area Link:						
Document Type:		Fieldwork				
Date Completed:		4/27/2017				
Comments:		Ag Park DTSC Oversight Report 4/27/2017				
Title:		DTSC Letter to City of Riverside - John Russo				
Title Link:		http://www.envirostor.dtsc.ca.gov/public/final_documents2?global_id=33490087&enforcement_id=60417391				
Area Name:						
Area Link:						
Sub Area:						
Sub Area Link:						
Document Type:		Correspondence				
Date Completed:		6/16/2016				
Comments:		DTSC Letter to City of Riverside - John Russo				
Title:		FRA Field Update - November 16 2017				
Title Link:		http://www.envirostor.dtsc.ca.gov/public/final_documents2?global_id=33490087&doc_id=60438543				
Area Name:						
Area Link:						
Sub Area:						
Sub Area Link:						
Document Type:		Fieldwork				
Date Completed:		11/30/2017				
Comments:						

Map Key	Number of Records	Direction	Distance (mi/ft)	Elev/Diff (ft)	Site	DB
Title: Title Link: Area Name: Area Link: Sub Area: Sub Area Link: Document Type: Date Completed: Comments:		Community Support				
Title: Title Link: Area Name: Area Link: Sub Area: Sub Area Link: Document Type: Date Completed: Comments:		Correspondence 6/15/2015				
Title: Title Link: Area Name: Area Link: Sub Area: Sub Area Link: Document Type: Date Completed: Comments:		FRA Field Update 6-2-2017 http://www.envirostor.dtsc.ca.gov/public/final_documents2?global_id=33490087&doc_id=60427916				
Title: Title Link: Area Name: Area Link: Sub Area: Sub Area Link: Document Type: Date Completed: Comments:		Fieldwork 6/2/2017 FRA Field Update 6-2-2017				
Title: Title Link: Area Name: Area Link: Sub Area: Sub Area Link: Document Type: Date Completed: Comments:		Ag Park Air Dust DTSC Oversight Report 10/13/2016 http://www.envirostor.dtsc.ca.gov/public/final_documents2?global_id=33490087&doc_id=60418847				
Title: Title Link: Area Name: Area Link: Sub Area: Sub Area Link: Document Type: Date Completed: Comments:		Fieldwork 10/13/2016 AG PARK AIR DUST DTSC OVERSIGHT REPORT 10/13/2016				
Title: Title Link: Area Name: Area Link: Sub Area: Sub Area Link: Document Type: Date Completed: Comments:		DTSC Daily Combined Field Report 07-27-2017 http://www.envirostor.dtsc.ca.gov/public/final_documents2?global_id=33490087&doc_id=60430691				
Title: Title Link: Area Name: Area Link: Sub Area: Sub Area Link: Document Type: Date Completed: Comments:		Fieldwork 8/1/2017				
Title: Title Link: Area Name: Area Link: Sub Area: Sub Area Link: Document Type: Date Completed: Comments:		FRA Field Update - July 17 2017 http://www.envirostor.dtsc.ca.gov/public/final_documents2?global_id=33490087&doc_id=60430761				
Title: Title Link: Area Name: Area Link: Sub Area: Sub Area Link: Document Type: Date Completed: Comments:		Fieldwork 8/1/2017				
Title: Title Link: Area Name: Area Link: Sub Area: Sub Area Link: Document Type: Date Completed: Comments:		Field Update 12/3/2013 http://www.envirostor.dtsc.ca.gov/public/final_documents2?global_id=33490087&doc_id=60344426				
Title: Title Link: Area Name: Area Link: Sub Area: Sub Area Link: Document Type: Date Completed: Comments:		Fieldwork 12/3/2013 Field Update 12/3/2013				
Title: Title Link: Area Name: Area Link: Sub Area: Sub Area Link: Document Type: Date Completed: Comments:		Ag Park Air Dust DTSC Oversight Report 11/15/2016 http://www.envirostor.dtsc.ca.gov/public/final_documents2?global_id=33490087&doc_id=60420243				
Title: Title Link: Area Name: Area Link: Sub Area: Sub Area Link: Document Type: Date Completed: Comments:		Fieldwork 11/15/2016 Ag Park Air Dust DTSC Oversight Report 11/15/2016				

<i>Map Key</i>	<i>Number of Records</i>	<i>Direction</i>	<i>Distance (mi/ft)</i>	<i>Elev/Diff (ft)</i>	<i>Site</i>	<i>DB</i>
<hr/>						
Title:					FRA Field Update 11/2/2016	
Title Link:					http://www.envirostor.dtsc.ca.gov/public/final_documents2?global_id=33490087&doc_id=60419864	
Area Name:						
Area Link:						
Sub Area:						
Sub Area Link:						
Document Type:					Fieldwork	
Date Completed:					11/2/2016	
Comments:					FRA Field Update 11/2/2016	
Title:					FRA Field Update 11/1/2016	
Title Link:					http://www.envirostor.dtsc.ca.gov/public/final_documents2?global_id=33490087&doc_id=60419858	
Area Name:						
Area Link:						
Sub Area:						
Sub Area Link:						
Document Type:					Fieldwork	
Date Completed:					11/1/2016	
Comments:					FRA Field Update 11/1/2016	
Title:					Ag Park DTSC Oversight Report 10/31/2015	
Title Link:					http://www.envirostor.dtsc.ca.gov/public/final_documents2?global_id=33490087&doc_id=60419854	
Area Name:						
Area Link:						
Sub Area:						
Sub Area Link:						
Document Type:					Fieldwork	
Date Completed:					10/31/2016	
Comments:					Ag Park DTSC Oversight Report 10/31/2015	
Title:					Field Work Update 10/11/2013	
Title Link:					http://www.envirostor.dtsc.ca.gov/public/final_documents2?global_id=33490087&doc_id=60339725	
Area Name:						
Area Link:						
Sub Area:						
Sub Area Link:						
Document Type:					Fieldwork	
Date Completed:					10/11/2013	
Comments:					Field Update 10/11/2013	
Title:					Field Work Update -9/25/13	
Title Link:					http://www.envirostor.dtsc.ca.gov/public/final_documents2?global_id=33490087&doc_id=60338321	
Area Name:						
Area Link:						
Sub Area:						
Sub Area Link:						
Document Type:					Fieldwork	
Date Completed:					9/25/2013	
Comments:					Field report	
Title:					Field Work Update -9/10/13	
Title Link:					http://www.envirostor.dtsc.ca.gov/public/final_documents2?global_id=33490087&doc_id=60336783	
Area Name:						
Area Link:						
Sub Area:						
Sub Area Link:						
Document Type:					Fieldwork	
Date Completed:					9/11/2013	
Comments:					Consultant's field work update	
Title:					FRA Field Update 1/4/2017	
Title Link:					http://www.envirostor.dtsc.ca.gov/public/final_documents2?global_id=33490087&doc_id=60421753	
Area Name:						
Area Link:						
Sub Area:						
Sub Area Link:						
Document Type:					Fieldwork	
Date Completed:					1/4/2017	

Map Key	Number of Records	Direction	Distance (mi/ft)	Elev/Diff (ft)	Site	DB
Comments:		FRA Field Update 1/4/2017				
Title:		FRA Field Update 1/3/2017				
Title Link:		http://www.envirostor.dtsc.ca.gov/public/final_documents2?global_id=33490087&doc_id=60421755				
Area Name:						
Area Link:						
Sub Area:						
Sub Area Link:						
Document Type:		Fieldwork				
Date Completed:		1/3/2017				
Comments:		FRA Field Update 1/3/2017				
Title:		Ag Park DTSC Oversight Report 5/16/2017				
Title Link:		http://www.envirostor.dtsc.ca.gov/public/final_documents2?global_id=33490087&doc_id=60427309				
Area Name:						
Area Link:						
Sub Area:						
Sub Area Link:						
Document Type:		Fieldwork				
Date Completed:		5/16/2017				
Comments:		Ag Park DTSC Oversight Report 5/16/2017				
Title:		Ag Park DTSC Oversight Report 09/19/2016				
Title Link:		http://www.envirostor.dtsc.ca.gov/public/final_documents2?global_id=33490087&doc_id=60417685				
Area Name:						
Area Link:						
Sub Area:						
Sub Area Link:						
Document Type:		Fieldwork				
Date Completed:		9/19/2016				
Comments:		Ag Park DTSC Oversight Report 09/19/2016				
Title:		Ag Park DTSC Air Dust Oversight Report 08/26/2016				
Title Link:		http://www.envirostor.dtsc.ca.gov/public/final_documents2?global_id=33490087&doc_id=60415197				
Area Name:						
Area Link:						
Sub Area:						
Sub Area Link:						
Document Type:		Fieldwork				
Date Completed:		8/26/2016				
Comments:		Ag Park DTSC Air Dust Oversight Report 08/26/2016				
Title:		Ag Park DTSC Air Dust Oversight Report 08/22/2016				
Title Link:		http://www.envirostor.dtsc.ca.gov/public/final_documents2?global_id=33490087&doc_id=60414783				
Area Name:						
Area Link:						
Sub Area:						
Sub Area Link:						
Document Type:		Fieldwork				
Date Completed:		8/23/2016				
Comments:		Ag Park Air Dust DTSC Oversight Report 8/23/2016				
Title:		FRA Field Update 3/9/2017				
Title Link:		http://www.envirostor.dtsc.ca.gov/public/final_documents2?global_id=33490087&doc_id=60425322				
Area Name:						
Area Link:						
Sub Area:						
Sub Area Link:						
Document Type:		Fieldwork				
Date Completed:		3/9/2017				
Comments:		FRA FIELD UPDATE 3/9/2017				
Title:		FRA Field Update 3/6/2017				
Title Link:		http://www.envirostor.dtsc.ca.gov/public/final_documents2?global_id=33490087&doc_id=60424576				
Area Name:						
Area Link:						
Sub Area:						
Sub Area Link:						
Document Type:		Fieldwork				

Map Key	Number of Records	Direction	Distance (mi/ft)	Elev/Diff (ft)	Site	DB
Date Completed:		3/6/2017				
Comments:		FRA Field Update 3/6/2017				
Title:		FRA Field Update - October 19 2017				
Title Link:		http://www.envirostor.dtsc.ca.gov/public/final_documents2?global_id=33490087&doc_id=60436999				
Area Name:						
Area Link:						
Sub Area:						
Sub Area Link:						
Document Type:		Fieldwork				
Date Completed:		10/19/2017				
Comments:						
Title:		DTSC Daily Combined Field Report 10-06-2017				
Title Link:		http://www.envirostor.dtsc.ca.gov/public/final_documents2?global_id=33490087&doc_id=60436651				
Area Name:						
Area Link:						
Sub Area:						
Sub Area Link:						
Document Type:		Fieldwork				
Date Completed:		10/10/2017				
Comments:						
Title:		Ag Park Air Dust DTSC Oversight Report 2/3/2017				
Title Link:		http://www.envirostor.dtsc.ca.gov/public/final_documents2?global_id=33490087&doc_id=60423389				
Area Name:						
Area Link:						
Sub Area:						
Sub Area Link:						
Document Type:		Fieldwork				
Date Completed:		2/3/2017				
Comments:		Ag Park Air Dust DTSC Oversight Report 2/3/2017				
Title:		DTSC Daily Combined Field Report 08-24-2017				
Title Link:		http://www.envirostor.dtsc.ca.gov/public/final_documents2?global_id=33490087&doc_id=60433296				
Area Name:						
Area Link:						
Sub Area:						
Sub Area Link:						
Document Type:		Fieldwork				
Date Completed:		8/29/2017				
Comments:						
Title:		DTSC Daily Combined Field Report 08-16-2017				
Title Link:		http://www.envirostor.dtsc.ca.gov/public/final_documents2?global_id=33490087&doc_id=60432050				
Area Name:						
Area Link:						
Sub Area:						
Sub Area Link:						
Document Type:		Fieldwork				
Date Completed:		8/17/2017				
Comments:						
Title:		Ag Park Air Dust DTSC Oversight Report 5/15/2017				
Title Link:		http://www.envirostor.dtsc.ca.gov/public/final_documents2?global_id=33490087&doc_id=60427617				
Area Name:						
Area Link:						
Sub Area:						
Sub Area Link:						
Document Type:		Fieldwork				
Date Completed:		5/15/2017				
Comments:		Ag Park Air Dust DTSC Oversight Report 5/15/2017				
Title:		Progress Report - Ag Park September 2016				
Title Link:		http://www.envirostor.dtsc.ca.gov/public/final_documents2?global_id=33490087&doc_id=60417618				
Area Name:						
Area Link:						
Sub Area:						
Sub Area Link:						

Map Key	Number of Records	Direction	Distance (mi/ft)	Elev/Diff (ft)	Site	DB
Document Type:		Fact Sheets				
Date Completed:		9/20/2016				
Comments:						
Title:		Ag Park DTSC Oversight Report 4/26/2017				
Title Link:		http://www.envirostor.dtsc.ca.gov/public/final_documents2?global_id=33490087&doc_id=60426650				
Area Name:						
Area Link:						
Sub Area:						
Sub Area Link:						
Document Type:		Fieldwork				
Date Completed:		4/26/2017				
Comments:		Ag Park DTSC Oversight Report 4/26/2017				
Title:		Ag Park DTSC Oversight Report 08/26/2016				
Title Link:		http://www.envirostor.dtsc.ca.gov/public/final_documents2?global_id=33490087&doc_id=60415199				
Area Name:						
Area Link:						
Sub Area:						
Sub Area Link:						
Document Type:		Fieldwork				
Date Completed:		8/26/2016				
Comments:		Ag Park DTSC Oversight Report 08/26/2016				
Title:		FRA Field Update - January 2 2018				
Title Link:		http://www.envirostor.dtsc.ca.gov/public/final_documents2?global_id=33490087&doc_id=60439751				
Area Name:						
Area Link:						
Sub Area:						
Sub Area Link:						
Document Type:		Fieldwork				
Date Completed:		1/11/2018				
Comments:						
Title:		FRA Field Update - November 14 2017				
Title Link:		http://www.envirostor.dtsc.ca.gov/public/final_documents2?global_id=33490087&doc_id=60438117				
Area Name:						
Area Link:						
Sub Area:						
Sub Area Link:						
Document Type:		Fieldwork				
Date Completed:		11/17/2017				
Comments:						
Title:		FRA Field Update 2/23/2017				
Title Link:		http://www.envirostor.dtsc.ca.gov/public/final_documents2?global_id=33490087&doc_id=60424336				
Area Name:						
Area Link:						
Sub Area:						
Sub Area Link:						
Document Type:		Fieldwork				
Date Completed:		2/23/2017				
Comments:		FRA Field Update 2/23/2017				
Title:		FRA Field Update - October 10 2017				
Title Link:		http://www.envirostor.dtsc.ca.gov/public/final_documents2?global_id=33490087&doc_id=60436720				
Area Name:						
Area Link:						
Sub Area:						
Sub Area Link:						
Document Type:		Fieldwork				
Date Completed:		10/11/2017				
Comments:						
Title:		Ag Park Air Dust DTSC Oversight Report 1/13/2017				
Title Link:		http://www.envirostor.dtsc.ca.gov/public/final_documents2?global_id=33490087&doc_id=60422045				
Area Name:						
Area Link:						
Sub Area:						

Map Key	Number of Records	Direction	Distance (mi/ft)	Elev/Diff (ft)	Site	DB
<hr/>						
Sub Area Link:						
Document Type:		Fieldwork				
Date Completed:		1/13/2017				
Comments:		Ag Park Air Dust DTSC Oversight Report 1/13/2017				
Title:		Ag Park DTSC Oversight Report 2/7/2017				
Title Link:		http://www.envirostor.dtsc.ca.gov/public/final_documents2?global_id=33490087&doc_id=60423717				
Area Name:						
Area Link:						
Sub Area:						
Sub Area Link:						
Document Type:		Fieldwork				
Date Completed:		2/7/2016				
Comments:		Ag Park DTSC Oversight Report 2/7/2017				
Title:		FRA Field Update - July 7 2017				
Title Link:		http://www.envirostor.dtsc.ca.gov/public/final_documents2?global_id=33490087&doc_id=60430559				
Area Name:						
Area Link:						
Sub Area:						
Sub Area Link:						
Document Type:		Fieldwork				
Date Completed:		7/31/2017				
Comments:						
Title:		Field Update				
Title Link:		http://www.envirostor.dtsc.ca.gov/public/final_documents2?global_id=33490087&doc_id=60343991				
Area Name:						
Area Link:						
Sub Area:						
Sub Area Link:						
Document Type:		Fieldwork				
Date Completed:		11/26/2013				
Comments:						
Title:		Ag Park DTSC Oversight Report 1/17/2017				
Title Link:		http://www.envirostor.dtsc.ca.gov/public/final_documents2?global_id=33490087&doc_id=60422220				
Area Name:						
Area Link:						
Sub Area:						
Sub Area Link:						
Document Type:		Fieldwork				
Date Completed:		1/17/2016				
Comments:		Ag Park DTSC Oversight Report 1/17/2017				
Title:		DTSC Daily Combined Field Report 08-04-2017				
Title Link:		http://www.envirostor.dtsc.ca.gov/public/final_documents2?global_id=33490087&doc_id=60431245				
Area Name:						
Area Link:						
Sub Area:						
Sub Area Link:						
Document Type:		Fieldwork				
Date Completed:		8/8/2017				
Comments:						
Title:		FRA Field Update 12/9/2016				
Title Link:		http://www.envirostor.dtsc.ca.gov/public/final_documents2?global_id=33490087&doc_id=60421288				
Area Name:						
Area Link:						
Sub Area:						
Sub Area Link:						
Document Type:		Fieldwork				
Date Completed:		12/9/2016				
Comments:		FRA Field Update 12/9/2016				
Title:		Weekly Update 10/19/2015				
Title Link:		http://www.envirostor.dtsc.ca.gov/public/final_documents2?global_id=33490087&enforcement_id=60402612				
Area Name:						
Area Link:						

Map Key	Number of Records	Direction	Distance (mi/ft)	Elev/Diff (ft)	Site	DB
<hr/>						
Sub Area:						
Sub Area Link:						
Document Type:		Correspondence				
Date Completed:		10/19/2015				
Comments:		Weekly Update				
Title:		Letter from DTSC to Riverside City Manager				
Title Link:		http://www.envirostor.dtsc.ca.gov/public/final_documents2?global_id=33490087&enforcement_id=60393830				
Area Name:						
Area Link:						
Sub Area:						
Sub Area Link:						
Document Type:		Correspondence				
Date Completed:		5/22/2015				
Comments:		DTSC letter to City of Riverside City Manager				
Title:		FRA Field Update - July 31 2017				
Title Link:		http://www.envirostor.dtsc.ca.gov/public/final_documents2?global_id=33490087&doc_id=60430701				
Area Name:						
Area Link:						
Sub Area:						
Sub Area Link:						
Document Type:		Fieldwork				
Date Completed:		8/1/2017				
Comments:						
Title:		Ag Park Air Dust DTSC Oversight Report 11/16/2016				
Title Link:		http://www.envirostor.dtsc.ca.gov/public/final_documents2?global_id=33490087&doc_id=60420249				
Area Name:						
Area Link:						
Sub Area:						
Sub Area Link:						
Document Type:		Fieldwork				
Date Completed:		11/16/2016				
Comments:		Ag Park Air Dust DTSC Oversight Report 11/16/2016				
Title:		FRA Field Update 11/9/2016				
Title Link:		http://www.envirostor.dtsc.ca.gov/public/final_documents2?global_id=33490087&doc_id=60420067				
Area Name:						
Area Link:						
Sub Area:						
Sub Area Link:						
Document Type:		Fieldwork				
Date Completed:		11/9/2016				
Comments:		FRA Field Update 11/9/2016				
Title:		FRA Field Update 10/27/2016				
Title Link:		http://www.envirostor.dtsc.ca.gov/public/final_documents2?global_id=33490087&doc_id=60419366				
Area Name:						
Area Link:						
Sub Area:						
Sub Area Link:						
Document Type:		Fieldwork				
Date Completed:		10/27/2016				
Comments:		FRA Field Update 10/27/2016				
Title:		Field Work Update -9/24/13				
Title Link:		http://www.envirostor.dtsc.ca.gov/public/final_documents2?global_id=33490087&doc_id=60338261				
Area Name:						
Area Link:						
Sub Area:						
Sub Area Link:						
Document Type:		Fieldwork				
Date Completed:		9/24/2013				
Comments:		Field report for 9/24/2013				
Title:		Ag Park DTSC Oversight Report Ag Park 6/12/17				
Title Link:		http://www.envirostor.dtsc.ca.gov/public/final_documents2?global_id=33490087&doc_id=60428142				
Area Name:						

Map Key	Number of Records	Direction	Distance (mi/ft)	Elev/Diff (ft)	Site	DB
<hr/>						
Area Link:						
Sub Area:						
Sub Area Link:						
Document Type:		Fieldwork				
Date Completed:		6/12/2017				
Comments:		Ag Park DTSC Oversight Report Ag Park 6/12/17				
Title:		FRA Field Update 4/17/2017				
Title Link:		http://www.envirostor.dtsc.ca.gov/public/final_documents2?global_id=33490087&doc_id=60426092				
Area Name:						
Area Link:						
Sub Area:						
Sub Area Link:						
Document Type:		Fieldwork				
Date Completed:		5/2/2017				
Comments:						
Title:		Ag Park Air Dust DTSC Oversight Report 9/6/2016				
Title Link:		http://www.envirostor.dtsc.ca.gov/public/final_documents2?global_id=33490087&doc_id=60417403				
Area Name:						
Area Link:						
Sub Area:						
Sub Area Link:						
Document Type:		Fieldwork				
Date Completed:		9/6/2016				
Comments:		Ag Park Air Dust DTSC Oversight Report 9/6/2016				
Title:		Ag Park Air Dust DTSC Oversight Report 3/30/2017				
Title Link:		http://www.envirostor.dtsc.ca.gov/public/final_documents2?global_id=33490087&doc_id=60425510				
Area Name:						
Area Link:						
Sub Area:						
Sub Area Link:						
Document Type:		Fieldwork				
Date Completed:		3/30/2017				
Comments:		Ag Park Air Dust DTSC Oversight Report 3/30/2017				
Title:		Ag Park DTSC Oversight Report 3/7/2017				
Title Link:		http://www.envirostor.dtsc.ca.gov/public/final_documents2?global_id=33490087&doc_id=60425316				
Area Name:						
Area Link:						
Sub Area:						
Sub Area Link:						
Document Type:		Fieldwork				
Date Completed:		3/7/2017				
Comments:		AG PARK DTSC OVERSIGHT REPORT 3/7/2017				
Title:		DTSC Daliy Combined Field Report 11-21-2017				
Title Link:		http://www.envirostor.dtsc.ca.gov/public/final_documents2?global_id=33490087&doc_id=60438565				
Area Name:						
Area Link:						
Sub Area:						
Sub Area Link:						
Document Type:		Fieldwork				
Date Completed:		11/30/2017				
Comments:						
Title:		Ag Park DTSC Oversight Report 3/6/2017				
Title Link:		http://www.envirostor.dtsc.ca.gov/public/final_documents2?global_id=33490087&doc_id=60425320				
Area Name:						
Area Link:						
Sub Area:						
Sub Area Link:						
Document Type:		Fieldwork				
Date Completed:		3/6/2017				
Comments:		Ag Park DTSC Oversight Report 3/6/2017				
Title:		FRA Field Update - November 3 2017				
Title Link:		http://www.envirostor.dtsc.ca.gov/public/final_documents2?global_id=33490087&doc_id=60437672				

Map Key	Number of Records	Direction	Distance (mi/ft)	Elev/Diff (ft)	Site	DB
<hr/>						
Area Name:						
Area Link:						
Sub Area:						
Sub Area Link:						
Document Type:		Fieldwork				
Date Completed:		11/7/2017				
Comments:						
Title:		FRA Field Update - October 27 2017				
Title Link:		http://www.envirostor.dtsc.ca.gov/public/final_documents2?global_id=33490087&doc_id=60437349				
Area Name:						
Area Link:						
Sub Area:						
Sub Area Link:						
Document Type:		Fieldwork				
Date Completed:		10/30/2017				
Comments:						
Title:		DTSC Response to CCAEJ Email Inquiries re EJ, Signage, PCB Congeners & Air Monitoring 5-3-2016				
Title Link:		http://www.envirostor.dtsc.ca.gov/public/final_documents2?global_id=33490087&enforcement_id=60409666				
Area Name:						
Area Link:						
Sub Area:						
Sub Area Link:						
Document Type:		Correspondence				
Date Completed:		5/3/2016				
Comments:		DTSC Response to CCAEJ Email Inquiries re EJ, Signage, PCB Congeners & Air Monitoring 5-3-2016				
Title:		DTSC Daily Combined Field Report 09-19-2017				
Title Link:		http://www.envirostor.dtsc.ca.gov/public/final_documents2?global_id=33490087&doc_id=60435888				
Area Name:						
Area Link:						
Sub Area:						
Sub Area Link:						
Document Type:		Fieldwork				
Date Completed:		9/21/2017				
Comments:						
Title:		DTSC Daily Combined Field Report 08-15-2017				
Title Link:		http://www.envirostor.dtsc.ca.gov/public/final_documents2?global_id=33490087&doc_id=60432024				
Area Name:						
Area Link:						
Sub Area:						
Sub Area Link:						
Document Type:		Fieldwork				
Date Completed:		8/17/2017				
Comments:						
Title:		Ag Park DTSC Oversight Report 12/8/2016				
Title Link:		http://www.envirostor.dtsc.ca.gov/public/final_documents2?global_id=33490087&doc_id=60421284				
Area Name:						
Area Link:						
Sub Area:						
Sub Area Link:						
Document Type:		Fieldwork				
Date Completed:		12/8/2016				
Comments:		AG PARK DTSC OVERSIGHT REPORT 12/8/2016				
Title:		Ag Park Oversight Report 7-10-2017				
Title Link:		http://www.envirostor.dtsc.ca.gov/public/final_documents2?global_id=33490087&doc_id=60430500				
Area Name:						
Area Link:						
Sub Area:						
Sub Area Link:						
Document Type:		Fieldwork				
Date Completed:		7/10/2017				
Comments:		Ag Park Oversight Report 7-10-2017				
Title:		Ag Park Air Dust DTSC Oversight Report 11/30/2016				

Map Key	Number of Records	Direction	Distance (mi/ft)	Elev/Diff (ft)	Site	DB
<hr/>						
Title Link:					http://www.envirostor.dtsc.ca.gov/public/final_documents2?global_id=33490087&doc_id=60420682	
Area Name:						
Area Link:						
Sub Area:						
Sub Area Link:						
Document Type:		Fieldwork				
Date Completed:		11/30/2016				
Comments:		Ag Park Air Dust DTSC Oversight Report 11/30/2016				
Title:					Ag Park DTSC Oversight Report 11/17/2016	
Title Link:					http://www.envirostor.dtsc.ca.gov/public/final_documents2?global_id=33490087&doc_id=60420257	
Area Name:						
Area Link:						
Sub Area:						
Sub Area Link:						
Document Type:		Fieldwork				
Date Completed:		11/17/2016				
Comments:		Ag Park DTSC Oversight Report 11/17/2016				
Title:					DTSC Site Vist Report	
Title Link:					http://www.envirostor.dtsc.ca.gov/public/final_documents2?global_id=33490087&doc_id=60344692	
Area Name:						
Area Link:						
Sub Area:						
Sub Area Link:						
Document Type:		Fieldwork				
Date Completed:		12/5/2013				
Comments:		DTSC Field Visit Report				
Title:					Ag Park Air Dust DTSC Oversight Report 6-29-2017	
Title Link:					http://www.envirostor.dtsc.ca.gov/public/final_documents2?global_id=33490087&doc_id=60428847	
Area Name:						
Area Link:						
Sub Area:						
Sub Area Link:						
Document Type:		Fieldwork				
Date Completed:		6/29/2017				
Comments:		Ag Park Air Dust DTSC Oversight Report 6-29-2017				
Title:					FRA Field Update 6/21/2017	
Title Link:					http://www.envirostor.dtsc.ca.gov/public/final_documents2?global_id=33490087&doc_id=60428537	
Area Name:						
Area Link:						
Sub Area:						
Sub Area Link:						
Document Type:		Fieldwork				
Date Completed:		6/21/2017				
Comments:		FRA Field Update 6/21/2017				
Title:					FRA Field Update 11/11/2016	
Title Link:					http://www.envirostor.dtsc.ca.gov/public/final_documents2?global_id=33490087&doc_id=60420087	
Area Name:						
Area Link:						
Sub Area:						
Sub Area Link:						
Document Type:		Fieldwork				
Date Completed:		11/11/2016				
Comments:		FRA Field Update 11/11/2016				
Title:					Field Work Update -9/26/13	
Title Link:					http://www.envirostor.dtsc.ca.gov/public/final_documents2?global_id=33490087&doc_id=60338530	
Area Name:						
Area Link:						
Sub Area:						
Sub Area Link:						
Document Type:		Fieldwork				
Date Completed:		9/26/2013				
Comments:		Field Update				

Map Key	Number of Records	Direction	Distance (mi/ft)	Elev/Diff (ft)	Site	DB
Title: Title Link: Area Name: Area Link: Sub Area: Sub Area Link: Document Type: Date Completed: Comments:					Ag Park Air Sampling results for PCBs March 2017 http://www.envirostor.dtsc.ca.gov/public/final_documents2?global_id=33490087&doc_id=60427172	
Title: Title Link: Area Name: Area Link: Sub Area: Sub Area Link: Document Type: Date Completed: Comments:					Assessment & Excavation of Influent Sewer Line http://www.envirostor.dtsc.ca.gov/public/final_documents2?global_id=33490087&doc_id=60390404	
Title: Title Link: Area Name: Area Link: Sub Area: Sub Area Link: Document Type: Date Completed: Comments:					Site Characterization Workplan 10/5/2005 Workplan to be implemented as part of the Response Plan implementation	
Title: Title Link: Area Name: Area Link: Sub Area: Sub Area Link: Document Type: Date Completed: Comments:					Ag Park DTSC Oversight Report 10/5/2016 http://www.envirostor.dtsc.ca.gov/public/final_documents2?global_id=33490087&doc_id=60418505	
Title: Title Link: Area Name: Area Link: Sub Area: Sub Area Link: Document Type: Date Completed: Comments:					Fieldwork 10/5/2016 Ag Park DTSC Oversight Report 10/5/2016	
Title: Title Link: Area Name: Area Link: Sub Area: Sub Area Link: Document Type: Date Completed: Comments:					FRA Field Update 4/3/2017 http://www.envirostor.dtsc.ca.gov/public/final_documents2?global_id=33490087&doc_id=60425518	
Title: Title Link: Area Name: Area Link: Sub Area: Sub Area Link: Document Type: Date Completed: Comments:					Fieldwork 4/3/2017 FRA Field Update 4/3/2017	
Title: Title Link: Area Name: Area Link: Sub Area: Sub Area Link: Document Type: Date Completed: Comments:					Ag Park DTSC Oversight Report 08/24/2016 http://www.envirostor.dtsc.ca.gov/public/final_documents2?global_id=33490087&enforcement_id=60414910	
Title: Title Link: Area Name: Area Link: Sub Area: Sub Area Link: Document Type: Date Completed: Comments:					Correspondence 8/24/2016	
Title: Title Link: Area Name: Area Link: Sub Area: Sub Area Link: Document Type: Date Completed: Comments:					FRA Field Update - December 22 2017 http://www.envirostor.dtsc.ca.gov/public/final_documents2?global_id=33490087&doc_id=60439421	
Title: Title Link: Area Name: Area Link: Sub Area: Sub Area Link: Document Type: Date Completed: Comments:					Fieldwork 12/29/2017	
Title: Title Link: Area Name: Area Link: Sub Area: Sub Area Link: Document Type: Date Completed: Comments:					Ag Park Air Dust DTSC Oversight Report 3/13/2017 http://www.envirostor.dtsc.ca.gov/public/final_documents2?global_id=33490087&doc_id=60425187	
Title: Title Link: Area Name: Area Link: Sub Area: Sub Area Link: Document Type: Date Completed: Comments:					Fieldwork 3/13/2017 Ag Park Air Dust DTSC Oversight Report 3/13/2017	

Map Key	Number of Records	Direction	Distance (mi/ft)	Elev/Diff (ft)	Site	DB
<hr/>						
Title:					Ag Park DTSC Oversight Report 2/13/2017	
Title Link:					http://www.envirostor.dtsc.ca.gov/public/final_documents2?global_id=33490087&doc_id=60423697	
Area Name:						
Area Link:						
Sub Area:						
Sub Area Link:						
Document Type:			Fieldwork			
Date Completed:			2/13/2017			
Comments:					Ag Park DTSC Oversight Report 2/13/2017	
Title:					DTSC Daily Combined Field Report 09-28-2017	
Title Link:					http://www.envirostor.dtsc.ca.gov/public/final_documents2?global_id=33490087&doc_id=60436277	
Area Name:						
Area Link:						
Sub Area:						
Sub Area Link:						
Document Type:			Fieldwork			
Date Completed:			10/2/2017			
Comments:						
Title:					DTSC Daily Combined Field Report 09-01-2017	
Title Link:					http://www.envirostor.dtsc.ca.gov/public/final_documents2?global_id=33490087&doc_id=60435111	
Area Name:						
Area Link:						
Sub Area:						
Sub Area Link:						
Document Type:			Fieldwork			
Date Completed:			9/11/2017			
Comments:						
Title:					Ag Park DTSC Oversight Report 1/6/2017	
Title Link:					http://www.envirostor.dtsc.ca.gov/public/final_documents2?global_id=33490087&doc_id=60421820	
Area Name:						
Area Link:						
Sub Area:						
Sub Area Link:						
Document Type:			Fieldwork			
Date Completed:			1/6/2017			
Comments:					Ag Park DTSC Oversight Report 1/6/2017	
Title:					Letter from Water Board re Review of DTSC Actions on Riverside Ag Park	
Title Link:					http://www.envirostor.dtsc.ca.gov/public/final_documents2?global_id=33490087&enforcement_id=60393827	
Area Name:						
Area Link:						
Sub Area:						
Sub Area Link:						
Document Type:			Correspondence			
Date Completed:			4/28/2015			
Comments:					Letter received.	
Title:					Ag Park Oversight Report 7-20-2017	
Title Link:					http://www.envirostor.dtsc.ca.gov/public/final_documents2?global_id=33490087&doc_id=60429766	
Area Name:						
Area Link:						
Sub Area:						
Sub Area Link:						
Document Type:			Fieldwork			
Date Completed:			7/20/2017			
Comments:					Ag Park Oversight Report 7-20-2017	
Title:					Ag Park Air Dust DTSC Oversight Report 7/7/2017	
Title Link:					http://www.envirostor.dtsc.ca.gov/public/final_documents2?global_id=33490087&doc_id=60430497	
Area Name:						
Area Link:						
Sub Area:						
Sub Area Link:						
Document Type:			Fieldwork			
Date Completed:			7/5/2017			

Map Key	Number of Records	Direction	Distance (mi/ft)	Elev/Diff (ft)	Site	DB
<hr/>						
Comments:		Ag Park Air Dust DTSC Oversight Report 7/7/2017				
Title:		FRA Field Update 6-28-2017				
Title Link:		http://www.envirostor.dtsc.ca.gov/public/final_documents2?global_id=33490087&doc_id=60428861				
Area Name:						
Area Link:						
Sub Area:						
Sub Area Link:						
Document Type:		Fieldwork				
Date Completed:		6/28/2017				
Comments:		FRA Field Update 6-28-2017				
Title:		DTSC Site Visit Report 10/31/2013				
Title Link:		http://www.envirostor.dtsc.ca.gov/public/final_documents2?global_id=33490087&doc_id=60341902				
Area Name:						
Area Link:						
Sub Area:						
Sub Area Link:						
Document Type:		Fieldwork				
Date Completed:		11/7/2013				
Comments:		DTSC Site Visit 10/31/2013				
Title:		Soil Gas Report				
Title Link:						
Area Name:						
Area Link:						
Sub Area:						
Sub Area Link:						
Document Type:		Site Characterization Report				
Date Completed:		9/13/2005				
Comments:		Soil gas survey report				
Title:		Ag Park Air Dust DTSC Oversight Report 10/7/2016				
Title Link:		http://www.envirostor.dtsc.ca.gov/public/final_documents2?global_id=33490087&doc_id=60418630				
Area Name:						
Area Link:						
Sub Area:						
Sub Area Link:						
Document Type:		Fieldwork				
Date Completed:		10/7/2016				
Comments:		AG PARK AIR DUST DTSC OVERSIGHT REPORT 10/7/2016				
Title:		Ag Park DTSC Oversight Report 09/22/2016				
Title Link:		http://www.envirostor.dtsc.ca.gov/public/final_documents2?global_id=33490087&doc_id=60417861				
Area Name:						
Area Link:						
Sub Area:						
Sub Area Link:						
Document Type:		Fieldwork				
Date Completed:		9/22/2016				
Comments:		Ag Park DTSC Oversight Report 09/22/2016				
Title:		FRA Field Update 9/21/2016				
Title Link:		http://www.envirostor.dtsc.ca.gov/public/final_documents2?global_id=33490087&doc_id=60417853				
Area Name:						
Area Link:						
Sub Area:						
Sub Area Link:						
Document Type:		Fieldwork				
Date Completed:		9/21/2016				
Comments:		FRA Field Update 9/21/2016				
Title:		Ag Park Air Dust DTSC Oversight Report 8/31/2016				
Title Link:		http://www.envirostor.dtsc.ca.gov/public/final_documents2?global_id=33490087&doc_id=60415740				
Area Name:						
Area Link:						
Sub Area:						
Sub Area Link:						
Document Type:		Fieldwork				

Map Key	Number of Records	Direction	Distance (mi/ft)	Elev/Diff (ft)	Site	DB
Date Completed:		8/31/2016				
Comments:		Ag Park Air Dust DTSC Oversight Report 8/31/2016				
Title:		DTSC Site Vist Report 10/24/2013				
Title Link:		http://www.envirostor.dtsc.ca.gov/public/final_documents2?global_id=33490087&doc_id=60341898				
Area Name:						
Area Link:						
Sub Area:						
Sub Area Link:						
Document Type:		Fieldwork				
Date Completed:		10/24/2013				
Comments:		DTSC Site Visit 10/24/2013				
Title:		Field Update 10/23/2013				
Title Link:		http://www.envirostor.dtsc.ca.gov/public/final_documents2?global_id=33490087&doc_id=60340664				
Area Name:						
Area Link:						
Sub Area:						
Sub Area Link:						
Document Type:		Fieldwork				
Date Completed:		10/23/2013				
Comments:		Field Update 10/23/2013				
Title:		Ag Park Air Dust DTSC Oversight Report 5/25/2017				
Title Link:		http://www.envirostor.dtsc.ca.gov/public/final_documents2?global_id=33490087&doc_id=60427586				
Area Name:						
Area Link:						
Sub Area:						
Sub Area Link:						
Document Type:		Fieldwork				
Date Completed:		5/25/2017				
Comments:		Ag Park Air Dust DTSC Oversight Report 5/25/2017				
Title:		FRA Field Update 5/3/2017				
Title Link:		http://www.envirostor.dtsc.ca.gov/public/final_documents2?global_id=33490087&doc_id=60426792				
Area Name:						
Area Link:						
Sub Area:						
Sub Area Link:						
Document Type:		Fieldwork				
Date Completed:		5/3/2017				
Comments:		FRA Field Update 5/3/2017				
Title:		Ag Park DTSC Oversight Report 3/27/2017				
Title Link:		http://www.envirostor.dtsc.ca.gov/public/final_documents2?global_id=33490087&doc_id=60425296				
Area Name:						
Area Link:						
Sub Area:						
Sub Area Link:						
Document Type:		Fieldwork				
Date Completed:		3/27/2017				
Comments:		Ag Park DTSC Oversight Report 3/27/2017				
Title:		Ag Park Air Dust DTSC Oversight Report 3/15/2017				
Title Link:		http://www.envirostor.dtsc.ca.gov/public/final_documents2?global_id=33490087&doc_id=60425173				
Area Name:						
Area Link:						
Sub Area:						
Sub Area Link:						
Document Type:		Fieldwork				
Date Completed:		3/15/2017				
Comments:		Ag Park Air Dust DTSC Oversight Report 3/15/2017				
Title:		Ag Park Air Dust DTSC Oversight Report 2/24/2017				
Title Link:		http://www.envirostor.dtsc.ca.gov/public/final_documents2?global_id=33490087&doc_id=60424589				
Area Name:						
Area Link:						
Sub Area:						
Sub Area Link:						

Map Key	Number of Records	Direction	Distance (mi/ft)	Elev/Diff (ft)	Site	DB
Document Type:		Fieldwork				
Date Completed:		2/24/2017				
Comments:		Ag Park Air Dust DTSC Oversight Report 2/24/2017				
Title:		FRA Field Update - October 25 2017				
Title Link:		http://www.envirostor.dtsc.ca.gov/public/final_documents2?global_id=33490087&doc_id=60437275				
Area Name:						
Area Link:						
Sub Area:						
Sub Area Link:						
Document Type:		Fieldwork				
Date Completed:		10/26/2017				
Comments:						
Title:		FRA Field Update 2/3/2017				
Title Link:		http://www.envirostor.dtsc.ca.gov/public/final_documents2?global_id=33490087&doc_id=60423308				
Area Name:						
Area Link:						
Sub Area:						
Sub Area Link:						
Document Type:		Fieldwork				
Date Completed:		2/3/2017				
Comments:		FRA Field Update 2/3/2017				
Title:		Daily Field Report for 5/11/2016				
Title Link:		http://www.envirostor.dtsc.ca.gov/public/final_documents2?global_id=33490087&doc_id=60409404				
Area Name:						
Area Link:						
Sub Area:						
Sub Area Link:						
Document Type:		Fieldwork				
Date Completed:		5/11/2016				
Comments:		Daily Field Report for 5/11/2016				
Title:		DTSC Daily Combined Field Report 09-07-2017				
Title Link:		http://www.envirostor.dtsc.ca.gov/public/final_documents2?global_id=33490087&doc_id=60435222				
Area Name:						
Area Link:						
Sub Area:						
Sub Area Link:						
Document Type:		Fieldwork				
Date Completed:		9/12/2017				
Comments:						
Title:		DTSC Daily Combined Field Report 08-29-2017				
Title Link:		http://www.envirostor.dtsc.ca.gov/public/final_documents2?global_id=33490087&doc_id=60433868				
Area Name:						
Area Link:						
Sub Area:						
Sub Area Link:						
Document Type:		Fieldwork				
Date Completed:		8/31/2017				
Comments:						
Title:		FRA Ag Park - Daily Update July 21 2017				
Title Link:		http://www.envirostor.dtsc.ca.gov/public/final_documents2?global_id=33490087&doc_id=60429762				
Area Name:						
Area Link:						
Sub Area:						
Sub Area Link:						
Document Type:		Fieldwork				
Date Completed:		7/21/2017				
Comments:		FRA Ag Park - Daily Update July 21 2017				
Title:		Ag Park Air Dust DTSC Oversight Report 7/20/2017				
Title Link:		http://www.envirostor.dtsc.ca.gov/public/final_documents2?global_id=33490087&doc_id=60429764				
Area Name:						
Area Link:						
Sub Area:						

Map Key	Number of Records	Direction	Distance (mi/ft)	Elev/Diff (ft)	Site	DB
<hr/>						
Sub Area Link:						
Document Type:		Fieldwork				
Date Completed:		7/20/2017				
Comments:		Ag Park Air Dust DTSC Oversight Report 7/20/2017				
Title:		Ag Park DTSC Oversight Report 11/14/2016				
Title Link:		http://www.envirostor.dtsc.ca.gov/public/final_documents2?global_id=33490087&doc_id=60420239				
Area Name:						
Area Link:						
Sub Area:						
Sub Area Link:						
Document Type:		Fieldwork				
Date Completed:		11/14/2016				
Comments:		Ag Park DTSC Oversight Report 11/14/2016				
Title:		FRA Field Update 2/8/17				
Title Link:		http://www.envirostor.dtsc.ca.gov/public/final_documents2?global_id=33490087&doc_id=60423434				
Area Name:						
Area Link:						
Sub Area:						
Sub Area Link:						
Document Type:		Fieldwork				
Date Completed:		2/8/2017				
Comments:		FRA Field Update 2/8/17				
Title:		DTSC Daily Combined Field Report 09-27-2017				
Title Link:		http://www.envirostor.dtsc.ca.gov/public/final_documents2?global_id=33490087&doc_id=60436165				
Area Name:						
Area Link:						
Sub Area:						
Sub Area Link:						
Document Type:		Fieldwork				
Date Completed:		9/28/2017				
Comments:						
Title:		Daily Field Report for 3/30/2016				
Title Link:		http://www.envirostor.dtsc.ca.gov/public/final_documents2?global_id=33490087&doc_id=60409133				
Area Name:						
Area Link:						
Sub Area:						
Sub Area Link:						
Document Type:		Fieldwork				
Date Completed:		3/30/2016				
Comments:		Daily Field Report for 3/30/2016				
Title:		FRA Field Update 1/6/2017				
Title Link:		http://www.envirostor.dtsc.ca.gov/public/final_documents2?global_id=33490087&doc_id=60421816				
Area Name:						
Area Link:						
Sub Area:						
Sub Area Link:						
Document Type:		Fieldwork				
Date Completed:		1/7/2017				
Comments:		FRA Field Update 1/6/2017				
Title:		Ag Park DTSC Oversight Report 07-24-17				
Title Link:		http://www.envirostor.dtsc.ca.gov/public/final_documents2?global_id=33490087&doc_id=60430669				
Area Name:						
Area Link:						
Sub Area:						
Sub Area Link:						
Document Type:		Fieldwork				
Date Completed:		8/1/2017				
Comments:						
Title:		Ag Park DTSC Oversight Report 12/1/2016				
Title Link:		http://www.envirostor.dtsc.ca.gov/public/final_documents2?global_id=33490087&doc_id=60420690				
Area Name:						
Area Link:						

Map Key	Number of Records	Direction	Distance (mi/ft)	Elev/Diff (ft)	Site	DB
<hr/>						
Sub Area:						
Sub Area Link:						
Document Type:		Fieldwork				
Date Completed:		12/1/2016				
Comments:		Ag Park DTSC Oversight Report 12/1/2016				
Title:		Ag Park DTSC Oversight Report 07-17-2017				
Title Link:		http://www.envirostor.dtsc.ca.gov/public/final_documents2?global_id=33490087&doc_id=60430763				
Area Name:						
Area Link:						
Sub Area:						
Sub Area Link:						
Document Type:		Fieldwork				
Date Completed:		8/1/2017				
Comments:						
Title:		Ag Park Air Dust DTSC Oversight Report 11/7/2016				
Title Link:		http://www.envirostor.dtsc.ca.gov/public/final_documents2?global_id=33490087&doc_id=60419902				
Area Name:						
Area Link:						
Sub Area:						
Sub Area Link:						
Document Type:		Fieldwork				
Date Completed:		11/7/2016				
Comments:		Ag Park Air Dust DTSC Oversight Report 11/7/2016				
Title:		Field Update 10/29/2013				
Title Link:		http://www.envirostor.dtsc.ca.gov/public/final_documents2?global_id=33490087&doc_id=60341869				
Area Name:						
Area Link:						
Sub Area:						
Sub Area Link:						
Document Type:		Fieldwork				
Date Completed:		10/29/2013				
Comments:		Field Update 10/29/2013				
Title:		Field Update 10/22/2013				
Title Link:		http://www.envirostor.dtsc.ca.gov/public/final_documents2?global_id=33490087&doc_id=60340527				
Area Name:						
Area Link:						
Sub Area:						
Sub Area Link:						
Document Type:		Fieldwork				
Date Completed:		10/22/2013				
Comments:		FIELD UPDATE				
Title:		Ag Park DTSC Oversight Report 6/13/2017				
Title Link:		http://www.envirostor.dtsc.ca.gov/public/final_documents2?global_id=33490087&doc_id=60428242				
Area Name:						
Area Link:						
Sub Area:						
Sub Area Link:						
Document Type:		Fieldwork				
Date Completed:		6/13/2017				
Comments:		Ag Park DTSC Oversight Report 6/13/2017				
Title:		Ag Park Air Dust DTSC Oversight Report 5/31/2017				
Title Link:		http://www.envirostor.dtsc.ca.gov/public/final_documents2?global_id=33490087&doc_id=60427924				
Area Name:						
Area Link:						
Sub Area:						
Sub Area Link:						
Document Type:		Fieldwork				
Date Completed:		5/31/2017				
Comments:		Ag Park Air Dust DTSC Oversight Report 5/31/2017				
Title:		Ag Park Air Dust DTSC Oversight Report 10/20/2016				
Title Link:		http://www.envirostor.dtsc.ca.gov/public/final_documents2?global_id=33490087&doc_id=60419135				
Area Name:						

Map Key	Number of Records	Direction	Distance (mi/ft)	Elev/Diff (ft)	Site	DB
Area Link: Sub Area: Sub Area Link: Document Type: Date Completed: Comments:					Fieldwork 10/20/2016 Ag Park Air Dust DTSC Oversight Report 10/20/2016	
Title: Title Link: Area Name: Area Link: Sub Area: Sub Area Link: Document Type: Date Completed: Comments:					FRA Field Update 5-16-2017 http://www.envirostor.dtsc.ca.gov/public/final_documents2?global_id=33490087&doc_id=60427207	
Title: Title Link: Area Name: Area Link: Sub Area: Sub Area Link: Document Type: Date Completed: Comments:					Fieldwork 5/16/2017 FRA Field Update 5-16-2017	
Title: Title Link: Area Name: Area Link: Sub Area: Sub Area Link: Document Type: Date Completed: Comments:					Ag Park DTSC Oversight Report 10/10/2016 http://www.envirostor.dtsc.ca.gov/public/final_documents2?global_id=33490087&doc_id=60418831	
Title: Title Link: Area Name: Area Link: Sub Area: Sub Area Link: Document Type: Date Completed: Comments:					Fieldwork 10/10/2016 Ag Park DTSC Oversight Report 10/10/2016	
Title: Title Link: Area Name: Area Link: Sub Area: Sub Area Link: Document Type: Date Completed: Comments:					FRA Field Update 10/5/2016 http://www.envirostor.dtsc.ca.gov/public/final_documents2?global_id=33490087&doc_id=60418501	
Title: Title Link: Area Name: Area Link: Sub Area: Sub Area Link: Document Type: Date Completed: Comments:					Fieldwork 10/5/2016 FRA Field Update 10/5/2016	
Title: Title Link: Area Name: Area Link: Sub Area: Sub Area Link: Document Type: Date Completed: Comments:					Ag Park Air Dust DTSC Oversight Report 9/29/2016 http://www.envirostor.dtsc.ca.gov/public/final_documents2?global_id=33490087&doc_id=60418291	
Title: Title Link: Area Name: Area Link: Sub Area: Sub Area Link: Document Type: Date Completed: Comments:					Fieldwork 9/29/2016 AG PARK AIR DUST DTSC OVERSIGHT REPORT 9/29/2016	
Title: Title Link: Area Name: Area Link: Sub Area: Sub Area Link: Document Type: Date Completed: Comments:					FRA Field Update 9/12/2016 http://www.envirostor.dtsc.ca.gov/public/final_documents2?global_id=33490087&doc_id=60417440	
Title: Title Link: Area Name: Area Link: Sub Area: Sub Area Link: Document Type: Date Completed: Comments:					Fieldwork 9/12/2016 FRA Field Update 9/12/2016	
Title: Title Link: Area Name: Area Link: Sub Area: Sub Area Link: Document Type: Date Completed: Comments:					FRA Field Update 9/9/2016 http://www.envirostor.dtsc.ca.gov/public/final_documents2?global_id=33490087&doc_id=60417442	
Title: Title Link: Area Name: Area Link: Sub Area: Sub Area Link: Document Type: Date Completed: Comments:					Fieldwork 9/9/2016 FRA Field Update 9/9/2016	
Title: Title Link:					Ag Park Air Dust DTSC Oversight Report 3/31/2017 http://www.envirostor.dtsc.ca.gov/public/final_documents2?global_id=33490087&doc_id=60425508	

Map Key	Number of Records	Direction	Distance (mi/ft)	Elev/Diff (ft)	Site	DB
<hr/>						
Area Name:						
Area Link:						
Sub Area:						
Sub Area Link:						
Document Type:		Fieldwork				
Date Completed:		3/31/2017				
Comments:		Ag Park Air Dust DTSC Oversight Report 3/31/2017				
Title:		FRA Field Update 3/13/2017				
Title Link:		http://www.envirostor.dtsc.ca.gov/public/final_documents2?global_id=33490087&doc_id=60425189				
Area Name:						
Area Link:						
Sub Area:						
Sub Area Link:						
Document Type:		Fieldwork				
Date Completed:		3/13/2017				
Comments:		FRA Field Update 3/13/2017				
Title:		Ag Park DTSC Oversight Report 2/8/2017				
Title Link:		http://www.envirostor.dtsc.ca.gov/public/final_documents2?global_id=33490087&doc_id=60423715				
Area Name:						
Area Link:						
Sub Area:						
Sub Area Link:						
Document Type:		Fieldwork				
Date Completed:		2/8/2017				
Comments:		Ag Park DTSC Oversight Report 2/8/2017				
Title:		Ag Park DTSC Oversight Report 2/2/2017				
Title Link:		http://www.envirostor.dtsc.ca.gov/public/final_documents2?global_id=33490087&doc_id=60423274				
Area Name:						
Area Link:						
Sub Area:						
Sub Area Link:						
Document Type:		Fieldwork				
Date Completed:		2/2/2017				
Comments:		Ag Park DTSC Oversight Report 2/2/2017				
Title:		DTSC Daily Combined Field Report for July 19 2017				
Title Link:		http://www.envirostor.dtsc.ca.gov/public/final_documents2?global_id=33490087&doc_id=60430511				
Area Name:						
Area Link:						
Sub Area:						
Sub Area Link:						
Document Type:		Fieldwork				
Date Completed:		7/19/2017				
Comments:		DTSC Daily Combined Field Report for July 19 2017				
Title:		Field Work Update -10/7/2013				
Title Link:		http://www.envirostor.dtsc.ca.gov/public/final_documents2?global_id=33490087&doc_id=60339121				
Area Name:						
Area Link:						
Sub Area:						
Sub Area Link:						
Document Type:		Fieldwork				
Date Completed:		10/8/2013				
Comments:		Field Update for 10/7/2013				
Title:		Field Update 11/5/2013				
Title Link:		http://www.envirostor.dtsc.ca.gov/public/final_documents2?global_id=33490087&doc_id=60341892				
Area Name:						
Area Link:						
Sub Area:						
Sub Area Link:						
Document Type:		Fieldwork				
Date Completed:		11/5/2013				
Comments:		Field update 11/5/2013				
Title:		Ag Park Air Dust DTSC Oversight Report 10/27/2016				

Map Key	Number of Records	Direction	Distance (mi/ft)	Elev/Diff (ft)	Site	DB
<hr/>						
Title Link:					http://www.envirostor.dtsc.ca.gov/public/final_documents2?global_id=33490087&doc_id=60419370	
Area Name:						
Area Link:						
Sub Area:						
Sub Area Link:						
Document Type:		Fieldwork				
Date Completed:		10/27/2016				
Comments:		Ag Park Air Dust DTSC Oversight Report 10/27/2016				
Title:		FRA Field Update 5-31-2017				
Title Link:					http://www.envirostor.dtsc.ca.gov/public/final_documents2?global_id=33490087&doc_id=60427930	
Area Name:						
Area Link:						
Sub Area:						
Sub Area Link:						
Document Type:		Fieldwork				
Date Completed:		5/31/2017				
Comments:		FRA Field Update 5-31-2017				
Title:		Ag Park DTSC Oversight Report 5/1/2017				
Title Link:					http://www.envirostor.dtsc.ca.gov/public/final_documents2?global_id=33490087&doc_id=60426769	
Area Name:						
Area Link:						
Sub Area:						
Sub Area Link:						
Document Type:		Fieldwork				
Date Completed:		5/1/2017				
Comments:		Ag Park DTSC Oversight Report 5/1/2017				
Title:		DTSC Presentation to Work Group - Aug 10 2016				
Title Link:					http://www.envirostor.dtsc.ca.gov/public/final_documents2?global_id=33490087&doc_id=60413442	
Area Name:						
Area Link:						
Sub Area:						
Sub Area Link:						
Document Type:		Other Report				
Date Completed:		8/11/2016				
Comments:						
Title:		DTSC Daily Combined Field Report 12-13-2017				
Title Link:					http://www.envirostor.dtsc.ca.gov/public/final_documents2?global_id=33490087&doc_id=60439126	
Area Name:						
Area Link:						
Sub Area:						
Sub Area Link:						
Document Type:		Fieldwork				
Date Completed:		12/15/2017				
Comments:						
Title:		Ag Park DTSC Oversight Report 3/20/2017				
Title Link:					http://www.envirostor.dtsc.ca.gov/public/final_documents2?global_id=33490087&doc_id=60425169	
Area Name:						
Area Link:						
Sub Area:						
Sub Area Link:						
Document Type:		Fieldwork				
Date Completed:		3/20/2017				
Comments:		AG PARK DTSC OVERSIGHT REPORT 3/20/2017				
Title:		Work Notice - Cleanup Activities to Begin at Ag Park				
Title Link:					http://www.envirostor.dtsc.ca.gov/public/final_documents2?global_id=33490087&doc_id=60411937	
Area Name:						
Area Link:						
Sub Area:						
Sub Area Link:						
Document Type:		Public Notice				
Date Completed:		7/21/2016				
Comments:		Work Notice - Cleanup Activities to Begin at Ag Park				

Map Key	Number of Records	Direction	Distance (mi/ft)	Elev/Diff (ft)	Site	DB
Title: Title Link: Area Name: Area Link: Sub Area: Sub Area Link: Document Type: Date Completed: Comments:					FRA Field Update 3/1/2017 http://www.envirostor.dtsc.ca.gov/public/final_documents2?global_id=33490087&doc_id=60424331	
Title: Title Link: Area Name: Area Link: Sub Area: Sub Area Link: Document Type: Date Completed: Comments:					DTSC Daily Combined Field Report 10-30-2017 http://www.envirostor.dtsc.ca.gov/public/final_documents2?global_id=33490087&doc_id=60437402	
Title: Title Link: Area Name: Area Link: Sub Area: Sub Area Link: Document Type: Date Completed: Comments:					FRA Field Update 2/10/2017 http://www.envirostor.dtsc.ca.gov/public/final_documents2?global_id=33490087&doc_id=60423719	
Title: Title Link: Area Name: Area Link: Sub Area: Sub Area Link: Document Type: Date Completed: Comments:					FRA Field Update 2/1/2017 http://www.envirostor.dtsc.ca.gov/public/final_documents2?global_id=33490087&doc_id=60423314	
Title: Title Link: Area Name: Area Link: Sub Area: Sub Area Link: Document Type: Date Completed: Comments:					FRA Field Update - August 29 2017 http://www.envirostor.dtsc.ca.gov/public/final_documents2?global_id=33490087&doc_id=60433691	
Title: Title Link: Area Name: Area Link: Sub Area: Sub Area Link: Document Type: Date Completed: Comments:					FRA Field Update - August 16 2017 http://www.envirostor.dtsc.ca.gov/public/final_documents2?global_id=33490087&doc_id=60432021	
Title: Title Link: Area Name: Area Link: Sub Area: Sub Area Link: Document Type: Date Completed: Comments:					FRA Field Update 12/7/2016 http://www.envirostor.dtsc.ca.gov/public/final_documents2?global_id=33490087&doc_id=60421271	

Map Key	Number of Records	Direction	Distance (mi/ft)	Elev/Diff (ft)	Site	DB
<hr/>						
Title:					Weekly Update 11-2-2015	
Title Link:					http://www.envirostor.dtsc.ca.gov/public/final_documents2?global_id=33490087&enforcement_id=60402610	
Area Name:						
Area Link:						
Sub Area:						
Sub Area Link:						
Document Type:					Correspondence	
Date Completed:					11/2/2015	
Comments:					Weekly Update	
Title:					DTSC Site Vist Report	
Title Link:					http://www.envirostor.dtsc.ca.gov/public/final_documents2?global_id=33490087&doc_id=60344005	
Area Name:						
Area Link:						
Sub Area:						
Sub Area Link:						
Document Type:					Fieldwork	
Date Completed:					11/26/2013	
Comments:						
Title:					Ag Park DTSC Oversight Report 6/6/2017	
Title Link:					http://www.envirostor.dtsc.ca.gov/public/final_documents2?global_id=33490087&doc_id=60427914	
Area Name:						
Area Link:						
Sub Area:						
Sub Area Link:						
Document Type:					Fieldwork	
Date Completed:					6/6/2017	
Comments:					Ag Park DTSC Oversight Report 6/6/2017	
Title:					FRA Field Update 5-30-2017	
Title Link:					http://www.envirostor.dtsc.ca.gov/public/final_documents2?global_id=33490087&doc_id=60427934	
Area Name:						
Area Link:						
Sub Area:						
Sub Area Link:						
Document Type:					Fieldwork	
Date Completed:					5/30/2017	
Comments:					FRA Field Update 5-30-2017	
Title:					FRA Field Update 10/13/2016	
Title Link:					http://www.envirostor.dtsc.ca.gov/public/final_documents2?global_id=33490087&doc_id=60418845	
Area Name:						
Area Link:						
Sub Area:						
Sub Area Link:						
Document Type:					Fieldwork	
Date Completed:					10/13/2016	
Comments:					FRA Field Update 10/13/2016	
Title:					Ag Park Air Dust DTSC Oversight Report 5-16-2017	
Title Link:					http://www.envirostor.dtsc.ca.gov/public/final_documents2?global_id=33490087&doc_id=60427306	
Area Name:						
Area Link:						
Sub Area:						
Sub Area Link:						
Document Type:					Fieldwork	
Date Completed:					5/16/2017	
Comments:					Ag Park Air Dust DTSC Oversight Report 5-16-2017	
Title:					Ag Park Air Dust DTSC Oversight Report 5-2-2017	
Title Link:					http://www.envirostor.dtsc.ca.gov/public/final_documents2?global_id=33490087&doc_id=60427166	
Area Name:						
Area Link:						
Sub Area:						
Sub Area Link:						
Document Type:					Fieldwork	
Date Completed:					5/2/2017	

Map Key	Number of Records	Direction	Distance (mi/ft)	Elev/Diff (ft)	Site	DB
<hr/>						
Comments:		Ag Park Air Dust DTSC Oversight Report 5-2-2017				
Title:		DTSC Daily Combined Field Report 11-14-2017				
Title Link:		http://www.envirostor.dtsc.ca.gov/public/final_documents2?global_id=33490087&doc_id=60438281				
Area Name:						
Area Link:						
Sub Area:						
Sub Area Link:						
Document Type:		Fieldwork				
Date Completed:		11/21/2017				
Comments:						
Title:		FRA Field Update 2/27/2017				
Title Link:		http://www.envirostor.dtsc.ca.gov/public/final_documents2?global_id=33490087&doc_id=60424581				
Area Name:						
Area Link:						
Sub Area:						
Sub Area Link:						
Document Type:		Fieldwork				
Date Completed:		2/27/2017				
Comments:		FRA Field Update 2/27/2017				
Title:		DTSC Daily Combined Field Report 10-11-2017				
Title Link:		http://www.envirostor.dtsc.ca.gov/public/final_documents2?global_id=33490087&doc_id=60436788				
Area Name:						
Area Link:						
Sub Area:						
Sub Area Link:						
Document Type:		Fieldwork				
Date Completed:		10/16/2017				
Comments:						
Title:		FRA Field Update - September 15 2017				
Title Link:		http://www.envirostor.dtsc.ca.gov/public/final_documents2?global_id=33490087&doc_id=60435703				
Area Name:						
Area Link:						
Sub Area:						
Sub Area Link:						
Document Type:		Fieldwork				
Date Completed:		9/18/2017				
Comments:						
Title:		DTSC Field Oversight Report 4/6/2016				
Title Link:		http://www.envirostor.dtsc.ca.gov/public/final_documents2?global_id=33490087&doc_id=60407907				
Area Name:						
Area Link:						
Sub Area:						
Sub Area Link:						
Document Type:		Fieldwork				
Date Completed:		4/6/2016				
Comments:		DTSC Field Oversight Report 4/6/2016				
Title:		Ag Park DTSC Oversight Report 12/15/2016				
Title Link:		http://www.envirostor.dtsc.ca.gov/public/final_documents2?global_id=33490087&doc_id=60421419				
Area Name:						
Area Link:						
Sub Area:						
Sub Area Link:						
Document Type:		Fieldwork				
Date Completed:		12/15/2016				
Comments:		Ag Park DTSC Oversight Report 12/15/2016				
Title:		FRA Field Update 12/14/2016				
Title Link:		http://www.envirostor.dtsc.ca.gov/public/final_documents2?global_id=33490087&doc_id=60421302				
Area Name:						
Area Link:						
Sub Area:						
Sub Area Link:						
Document Type:		Fieldwork				

Map Key	Number of Records	Direction	Distance (mi/ft)	Elev/Diff (ft)	Site	DB
Date Completed:		12/14/2016				
Comments:		FRA Field Update 12/14/2016				
Title:		FRA Field Update - July 20 2017				
Title Link:		http://www.envirostor.dtsc.ca.gov/public/final_documents2?global_id=33490087&doc_id=60430837				
Area Name:						
Area Link:						
Sub Area:						
Sub Area Link:						
Document Type:		Fieldwork				
Date Completed:		8/2/2017				
Comments:						
Title:		FRA Field Update - July 13 2017				
Title Link:		http://www.envirostor.dtsc.ca.gov/public/final_documents2?global_id=33490087&doc_id=60430851				
Area Name:						
Area Link:						
Sub Area:						
Sub Area Link:						
Document Type:		Fieldwork				
Date Completed:		8/2/2017				
Comments:						
Title:		Ag Park Air Dust DTSC Oversight Report 07-18-2017				
Title Link:		http://www.envirostor.dtsc.ca.gov/public/final_documents2?global_id=33490087&doc_id=60430772				
Area Name:						
Area Link:						
Sub Area:						
Sub Area Link:						
Document Type:		Fieldwork				
Date Completed:		8/1/2017				
Comments:						
Title:		Ag Park Air Dust DTSC Oversight Report 07-07-2017				
Title Link:		http://www.envirostor.dtsc.ca.gov/public/final_documents2?global_id=33490087&doc_id=60430591				
Area Name:						
Area Link:						
Sub Area:						
Sub Area Link:						
Document Type:		Fieldwork				
Date Completed:		8/1/2017				
Comments:						
Title:		Field Update				
Title Link:		http://www.envirostor.dtsc.ca.gov/public/final_documents2?global_id=33490087&doc_id=60343983				
Area Name:						
Area Link:						
Sub Area:						
Sub Area Link:						
Document Type:		Fieldwork				
Date Completed:		11/18/2013				
Comments:		Field Update				
Title:		Field Update				
Title Link:		http://www.envirostor.dtsc.ca.gov/public/final_documents2?global_id=33490087&doc_id=60343981				
Area Name:						
Area Link:						
Sub Area:						
Sub Area Link:						
Document Type:		Fieldwork				
Date Completed:		11/15/2013				
Comments:		Field Update				
Title:		FRA Field Update 6-30-2017				
Title Link:		http://www.envirostor.dtsc.ca.gov/public/final_documents2?global_id=33490087&doc_id=60428855				
Area Name:						
Area Link:						
Sub Area:						
Sub Area Link:						

Map Key	Number of Records	Direction	Distance (mi/ft)	Elev/Diff (ft)	Site	DB
Document Type:		Fieldwork				
Date Completed:		6/30/2017				
Comments:		FRA Field Update 6-30-2017				
Title:		FRA Field Update 6-29-2017				
Title Link:		http://www.envirostor.dtsc.ca.gov/public/final_documents2?global_id=33490087&doc_id=60428857				
Area Name:						
Area Link:						
Sub Area:						
Sub Area Link:						
Document Type:		Fieldwork				
Date Completed:		6/29/2017				
Comments:		FRA Field Update 6-29-2017				
Title:		Field Update 11/1/2013				
Title Link:		http://www.envirostor.dtsc.ca.gov/public/final_documents2?global_id=33490087&doc_id=60341886				
Area Name:						
Area Link:						
Sub Area:						
Sub Area Link:						
Document Type:		Fieldwork				
Date Completed:		11/1/2013				
Comments:		Field Update 11/1/2013				
Title:		Ag Park DTSC Oversight Report 6/7/17				
Title Link:		http://www.envirostor.dtsc.ca.gov/public/final_documents2?global_id=33490087&doc_id=60428098				
Area Name:						
Area Link:						
Sub Area:						
Sub Area Link:						
Document Type:		Fieldwork				
Date Completed:		6/7/2017				
Comments:		Ag Park DTSC Oversight Report 6/7/17				
Title:		Ag Park Air Dust DTSC Oversight Report 10/28/2016				
Title Link:		http://www.envirostor.dtsc.ca.gov/public/final_documents2?global_id=33490087&doc_id=60419850				
Area Name:						
Area Link:						
Sub Area:						
Sub Area Link:						
Document Type:		Fieldwork				
Date Completed:		10/28/2016				
Comments:		AG PARK AIR DUST DTSC OVERSIGHT REPORT 10/28/2016				
Title:		Ag Park DTSC Oversight Report 5/25/2017				
Title Link:		http://www.envirostor.dtsc.ca.gov/public/final_documents2?global_id=33490087&doc_id=60427582				
Area Name:						
Area Link:						
Sub Area:						
Sub Area Link:						
Document Type:		Fieldwork				
Date Completed:		5/25/2017				
Comments:		Ag Park DTSC Oversight Report 5/25/2017				
Title:		Field Work Update -9/9/13				
Title Link:		http://www.envirostor.dtsc.ca.gov/public/final_documents2?global_id=33490087&doc_id=60336608				
Area Name:						
Area Link:						
Sub Area:						
Sub Area Link:						
Document Type:		Fieldwork				
Date Completed:		9/10/2013				
Comments:		Field Update report 09/09/2013				
Title:		Ag Park Air Dust DTSC Oversight Report 4/27/2017				
Title Link:		http://www.envirostor.dtsc.ca.gov/public/final_documents2?global_id=33490087&doc_id=60426765				
Area Name:						
Area Link:						
Sub Area:						

Map Key	Number of Records	Direction	Distance (mi/ft)	Elev/Diff (ft)	Site	DB
<hr/>						
Sub Area Link:						
Document Type:		Fieldwork				
Date Completed:		4/27/2017				
Comments:		Ag Park Air Dust DTSC Oversight Report 4/27/2017				
Title:		FRA Field Update 4/28/20177				
Title Link:		http://www.envirostor.dtsc.ca.gov/public/final_documents2?global_id=33490087&doc_id=60426646				
Area Name:						
Area Link:						
Sub Area:						
Sub Area Link:						
Document Type:		Fieldwork				
Date Completed:		4/27/2017				
Comments:		FRA Field Update 4/28/2017				
Title:		Ag Park Air Dust DTSC Oversight Report 4/13/2017				
Title Link:		http://www.envirostor.dtsc.ca.gov/public/final_documents2?global_id=33490087&doc_id=60426698				
Area Name:						
Area Link:						
Sub Area:						
Sub Area Link:						
Document Type:		Fieldwork				
Date Completed:		4/13/2017				
Comments:		Ag Park Air Dust DTSC Oversight Report 4/13/2017				
Title:		Ag Park DTSC Oversight Report 8/31/2016				
Title Link:		http://www.envirostor.dtsc.ca.gov/public/final_documents2?global_id=33490087&doc_id=60415942				
Area Name:						
Area Link:						
Sub Area:						
Sub Area Link:						
Document Type:		Fieldwork				
Date Completed:		8/31/2016				
Comments:		Ag Park DTSC Oversight Report 8/31/2016				
Title:		Daily Field Report for 4/22/2016				
Title Link:		http://www.envirostor.dtsc.ca.gov/public/final_documents2?global_id=33490087&doc_id=60409147				
Area Name:						
Area Link:						
Sub Area:						
Sub Area Link:						
Document Type:		Fieldwork				
Date Completed:		4/22/2016				
Comments:						
Title:		FRA Field Update 6/20/2017				
Title Link:		http://www.envirostor.dtsc.ca.gov/public/final_documents2?global_id=33490087&doc_id=60428543				
Area Name:						
Area Link:						
Sub Area:						
Sub Area Link:						
Document Type:		Fieldwork				
Date Completed:		6/20/2017				
Comments:		FRA Field Update 6/20/2017				
Title:		FRA Field Update 6/19/2017				
Title Link:		http://www.envirostor.dtsc.ca.gov/public/final_documents2?global_id=33490087&doc_id=60428545				
Area Name:						
Area Link:						
Sub Area:						
Sub Area Link:						
Document Type:		Fieldwork				
Date Completed:		6/19/2017				
Comments:		FRA Field Update 6/19/2017				
Title:		DTSC Site Vist Report				
Title Link:		http://www.envirostor.dtsc.ca.gov/public/final_documents2?global_id=33490087&doc_id=60338857				
Area Name:						
Area Link:						

Map Key	Number of Records	Direction	Distance (mi/ft)	Elev/Diff (ft)	Site	DB
<hr/>						
Sub Area:						
Sub Area Link:						
Document Type:		Fieldwork				
Date Completed:		10/3/2013				
Comments:		DTSC Site Visit report				
Title:		Field Work Update -9/18/13				
Title Link:		http://www.envirostor.dtsc.ca.gov/public/final_documents2?global_id=33490087&doc_id=60337863				
Area Name:						
Area Link:						
Sub Area:						
Sub Area Link:						
Document Type:		Fieldwork				
Date Completed:		9/18/2013				
Comments:		.				
Title:		Ag Park Air Dust DTSC Oversight Report 10/24/2016				
Title Link:		http://www.envirostor.dtsc.ca.gov/public/final_documents2?global_id=33490087&doc_id=60419127				
Area Name:						
Area Link:						
Sub Area:						
Sub Area Link:						
Document Type:		Fieldwork				
Date Completed:		10/24/2016				
Comments:		Ag Park Air Dust DTSC Oversight Report 10/24/2016				
Title:		Revised Remedial Investigation Report prepared for the City of Riverside by Geomatrix				
Title Link:		http://www.envirostor.dtsc.ca.gov/public/final_documents2?global_id=33490087&doc_id=60390387				
Area Name:						
Area Link:						
Sub Area:						
Sub Area Link:						
Document Type:		Technical Report				
Date Completed:		4/4/2006				
Comments:						
Title:		FRA Field Update 10/7/2016				
Title Link:		http://www.envirostor.dtsc.ca.gov/public/final_documents2?global_id=33490087&doc_id=60418568				
Area Name:						
Area Link:						
Sub Area:						
Sub Area Link:						
Document Type:		Fieldwork				
Date Completed:		10/7/2016				
Comments:		FRA Field Update 10/7/2016				
Title:		Ag Park Air Dust DTSC Oversight Report 4/18/2017				
Title Link:		http://www.envirostor.dtsc.ca.gov/public/final_documents2?global_id=33490087&doc_id=60426688				
Area Name:						
Area Link:						
Sub Area:						
Sub Area Link:						
Document Type:		Fieldwork				
Date Completed:		4/18/2017				
Comments:		Ag Park Air Dust DTSC Oversight Report 4/18/2017				
Title:		Ag Park Air Dust DTSC Oversight Report 9/16/2016				
Title Link:		http://www.envirostor.dtsc.ca.gov/public/final_documents2?global_id=33490087&doc_id=60417677				
Area Name:						
Area Link:						
Sub Area:						
Sub Area Link:						
Document Type:		Fieldwork				
Date Completed:		9/16/2016				
Comments:		Ag Park Air Dust DTSC Oversight Report 9/16/2016				
Title:		FRA Field Update 4/10/2017				
Title Link:		http://www.envirostor.dtsc.ca.gov/public/final_documents2?global_id=33490087&doc_id=60425840				
Area Name:						

Map Key	Number of Records	Direction	Distance (mi/ft)	Elev/Diff (ft)	Site	DB
Area Link: Sub Area: Sub Area Link: Document Type: Date Completed: Comments:		Fieldwork 4/10/2017 FRA Field Update 4/10/2017				
Title: Title Link: Area Name: Area Link: Sub Area: Sub Area Link: Document Type: Date Completed: Comments:		DTSC Daliy Combined Field Report 11-20-2017 http://www.envirostor.dtsc.ca.gov/public/final_documents2?global_id=33490087&doc_id=60438563 Fieldwork 11/30/2017				
Title: Title Link: Area Name: Area Link: Sub Area: Sub Area Link: Document Type: Date Completed: Comments:		FRA Field Update - October 30 2017 http://www.envirostor.dtsc.ca.gov/public/final_documents2?global_id=33490087&doc_id=60437392 Fieldwork 10/31/2017				
Title: Title Link: Area Name: Area Link: Sub Area: Sub Area Link: Document Type: Date Completed: Comments:		FRA Field Update 2/17/2017 http://www.envirostor.dtsc.ca.gov/public/final_documents2?global_id=33490087&doc_id=60423842 Fieldwork 2/17/2017 FRA Field Update 2/17/2017				
Title: Title Link: Area Name: Area Link: Sub Area: Sub Area Link: Document Type: Date Completed: Comments:		FRA Field Update - October 5 2017 http://www.envirostor.dtsc.ca.gov/public/final_documents2?global_id=33490087&doc_id=60436604 Fieldwork 10/6/2017				
Title: Title Link: Area Name: Area Link: Sub Area: Sub Area Link: Document Type: Date Completed: Comments:		Ag Park Air Dust DTSC Oversight Report 2/1/2017 http://www.envirostor.dtsc.ca.gov/public/final_documents2?global_id=33490087&doc_id=60423272 Fieldwork 2/1/2017 Ag Park Air Dust DTSC Oversight Report 2/1/2017				
Title: Title Link: Area Name: Area Link: Sub Area: Sub Area Link: Document Type: Date Completed: Comments:		Ag Park Air Dust DTSC Oversight Report 1/26/2017 http://www.envirostor.dtsc.ca.gov/public/final_documents2?global_id=33490087&doc_id=60423292 Fieldwork 1/26/2017 Ag Park Air Dust DTSC Oversight Report 1/26/2017				
Title: Title Link:		DTSC Field Oversight Report 5/12/2016 http://www.envirostor.dtsc.ca.gov/public/final_documents2?global_id=33490087&doc_id=60409445				

Map Key	Number of Records	Direction	Distance (mi/ft)	Elev/Diff (ft)	Site	DB
<hr/>						
Area Name:						
Area Link:						
Sub Area:						
Sub Area Link:						
Document Type:		Fieldwork				
Date Completed:		5/12/2016				
Comments:		Daily Field Oversight Report 5/12/2016				
Title:		DTSC Daily Combined Field Report 09-06-2017				
Title Link:		http://www.envirostor.dtsc.ca.gov/public/final_documents2?global_id=33490087&doc_id=60435123				
Area Name:						
Area Link:						
Sub Area:						
Sub Area Link:						
Document Type:		Fieldwork				
Date Completed:		9/11/2017				
Comments:						
Title:		DTSC Field Oversight Report 4/11/2016				
Title Link:		http://www.envirostor.dtsc.ca.gov/public/final_documents2?global_id=33490087&enforcement_id=60408079				
Area Name:						
Area Link:						
Sub Area:						
Sub Area Link:						
Document Type:		Correspondence				
Date Completed:		4/11/2016				
Comments:		DTSC Field Oversight Report 4/11/2016				
Title:		DTSC Daily Combined Field Report 08-28-2017				
Title Link:		http://www.envirostor.dtsc.ca.gov/public/final_documents2?global_id=33490087&doc_id=60433304				
Area Name:						
Area Link:						
Sub Area:						
Sub Area Link:						
Document Type:		Fieldwork				
Date Completed:		8/29/2017				
Comments:						
Title:		DTSC Daily Combined Field Report 08-17-2017				
Title Link:		http://www.envirostor.dtsc.ca.gov/public/final_documents2?global_id=33490087&doc_id=60432310				
Area Name:						
Area Link:						
Sub Area:						
Sub Area Link:						
Document Type:		Fieldwork				
Date Completed:		8/22/2017				
Comments:						
Title:		Weekly Update 11-9-2015				
Title Link:		http://www.envirostor.dtsc.ca.gov/public/final_documents2?global_id=33490087&enforcement_id=60402795				
Area Name:						
Area Link:						
Sub Area:						
Sub Area Link:						
Document Type:		Correspondence				
Date Completed:		11/9/2015				
Comments:		Weekly Update				
Title:		Ag Park Air Dust DTSC Oversight Report 6-28-2017				
Title Link:		http://www.envirostor.dtsc.ca.gov/public/final_documents2?global_id=33490087&doc_id=60428849				
Area Name:						
Area Link:						
Sub Area:						
Sub Area Link:						
Document Type:		Fieldwork				
Date Completed:		6/28/2017				
Comments:		Ag Park Air Dust DTSC Oversight Report 6-28-2017				
Title:		Ag Park DTSC Oversight Report 11/7/2016				

Map Key	Number of Records	Direction	Distance (mi/ft)	Elev/Diff (ft)	Site	DB
<hr/>						
Title Link:	http://www.envirostor.dtsc.ca.gov/public/final_documents2?global_id=33490087&doc_id=60420010					
Area Name:						
Area Link:						
Sub Area:						
Sub Area Link:						
Document Type:	Fieldwork					
Date Completed:	11/7/2016					
Comments:	Ag Park DTSC Oversight Report 11/7/2016					
Title:	Field Update 11/5/2013					
Title Link:	http://www.envirostor.dtsc.ca.gov/public/final_documents2?global_id=33490087&doc_id=60343966					
Area Name:						
Area Link:						
Sub Area:						
Sub Area Link:						
Document Type:	Fieldwork					
Date Completed:	11/5/2013					
Comments:	Field Update 11/5/2013					
Title:	Field Update 10/24/2013					
Title Link:	http://www.envirostor.dtsc.ca.gov/public/final_documents2?global_id=33490087&doc_id=60341863					
Area Name:						
Area Link:						
Sub Area:						
Sub Area Link:						
Document Type:	Fieldwork					
Date Completed:	10/24/2013					
Comments:						
Title:	Ag Park DTSC Oversight Report 6/8/2017					
Title Link:	http://www.envirostor.dtsc.ca.gov/public/final_documents2?global_id=33490087&doc_id=60428080					
Area Name:						
Area Link:						
Sub Area:						
Sub Area Link:						
Document Type:	Fieldwork					
Date Completed:	6/8/2017					
Comments:	AG PARK DTSC OVERSIGHT REPORT 6/8/2017					

23	1 of 2	NNW	0.89 / 4,683.16	702.59 / -15	ELEMENTARY SCHOOL NO. 17 FELSPAR/58TH STREET RIVERSIDE CA 92509	ENVIROSTOR
Estor/EPA ID:	33010044					
Site Code:	404272					
Nat Priority List:	NO					
Acres:	10 ACRES					
Special Program:						
Funding:	SCHOOL DISTRICT					
Assembly District:	60					
Senate District:	31					
School District:	JURUPA UNIFIED SCHOOL DISTRICT					
APN:	NONE SPECIFIED					
Cleanup Status:	NO ACTION REQUIRED AS OF 9/24/2001					
Cleanup Oversight Agencies:	DTSC - SITE CLEANUP PROGRAM - LEAD AGENCY					
Site Type:	SCHOOL					
Office:	SOUTHERN CALIFORNIA SCHOOLS & BROWNFIELDS OUTREACH					
Past Use that Caused Contam:	AGRICULTURAL - ROW CROPS					
Potential Media Affected:	NO MEDIA AFFECTED					
Potential Contamin of Concern:						

NO CONTAMINANTS FOUND

Site History:

This 10-acre site has historically been vacant, except for modular trailers once located on the site in the early 1990's.

Status: NO ACTION REQUIRED

Map Key	Number of Records	Direction	Distance (mi/ft)	Elev/Diff (ft)	Site	DB
---------	-------------------	-----------	------------------	----------------	------	----

Program Type:	SCHOOL EVALUATION
CalEnviroScreen Score:	86-90%
Summary Link:	http://www.envirostor.dtsc.ca.gov/public/profile_report?global_id=33010044

Completed Activities

Title:	Site Visit - Site Inspections/visit
Title Link:	
Area Name:	
Area Link:	
Sub Area:	
Sub Area Link:	
Document Type:	Site Inspections/Visit (Non LUR)
Date Completed:	9/20/2001
Comments:	

Title:	Phase 1
Title Link:	
Area Name:	
Area Link:	
Sub Area:	
Sub Area Link:	
Document Type:	Phase 1
Date Completed:	9/21/2001
Comments:	

23	2 of 2	NNW	0.89 / 4,683.16	702.59 / -15	ELEMENTARY SCHOOL NO. 17 FELSPAR/58TH STREET RIVERSIDE CA 92509	SCH
--------------------	--------	-----	--------------------	-----------------	---	-----

Estor/EPA ID:	33010044	Permit Renewal Lead:	
Site Code:	404272	Project Manager:	KAMILI SIGLOWIDE
Nat Priority List:	NO	Supervisor:	CHARLES RIDENOUR
Acres:	10 ACRES	Public Partici Spclst:	
Special Program:		Census Tract:	6065040402
Funding:	SCHOOL DISTRICT	County:	RIVERSIDE
Assembly District:	60	Latitude:	33.982867
Senate District:	31	Longitude:	-117.483793
School District:	JURUPA UNIFIED SCHOOL DISTRICT		
APN:	NONE SPECIFIED		
Cleanup Status:	NO ACTION REQUIRED AS OF 9/24/2001		
Cleanup Oversight Agencies:	DTSC - SITE CLEANUP PROGRAM - LEAD AGENCY		
Site Type:	SCHOOL		
Office:	SOUTHERN CALIFORNIA SCHOOLS & BROWNFIELDS OUTREACH		
Past Use that Caused Contam:	AGRICULTURAL - ROW CROPS		
Potential Media Affected:	NO MEDIA AFFECTED		
Potential Contamin of Concern:			

NO CONTAMINANTS FOUND

SITE HISTORY:

This 10-acre site has historically been vacant, except for modular trailers once located on the site in the early 1990's.

Status:	NO ACTION REQUIRED
Program Type:	SCHOOL EVALUATION
CalEnviroScreen Score:	86-90%
Summary Link:	http://www.envirostor.dtsc.ca.gov/public/profile_report?global_id=33010044

Completed Activities

Title:	Phase 1
Title Link:	
Area Name:	
Area Link:	

<i>Map Key</i>	<i>Number of Records</i>	<i>Direction</i>	<i>Distance (mi/ft)</i>	<i>Elev/Diff (ft)</i>	<i>Site</i>	<i>DB</i>
<hr/>						
Sub Area:						
Sub Area Link:						
Document Type:		Phase 1				
Date Completed:		9/21/2001				
Comments:						
Title:		Site Visit - Site Inspections/visit				
Title Link:						
Area Name:						
Area Link:						
Sub Area:						
Sub Area Link:						
Document Type:		Site Inspections/Visit (Non LUR)				
Date Completed:		9/20/2001				
Comments:						

Unplottable Summary

Total: 5 Unplottable sites

DB	Company Name/Site Name	Address	City	Zip	ERIS ID
CHMIRS	RIVERSIDE CO FD	PEDLEY RD CROSS OF 63RD ST	PEDLEY CA	92223	821830227
CHMIRS	Riverside County EH	Patch Ranch Road X 64th Street	Jurupa Valley CA	91752	867288146
CHMIRS	UPRR	North Gate Intersection inside the Railyard., Closest Cross Street: Etiwanda Ave x Van Buren Blvd.	Mira Loma CA	91752	836811647
FINDS/FRS	RIVERSIDE SAND COMPANY	6800 BLOCK OF VAN BUREN BLVD &	PEDLEY CA	00000	825551813
HIST CHMIRS		KELSEY X OF 65TH	PEDLEY CA		826019473

Unplottable Report

Site: RIVERSIDE CO FD
PEDLEY RD CROSS OF 63RD ST PEDLEY CA 92223

CHMIRS

ID: 97-1271 **Notified Date:** 3/28/1997 07:31:30 AM
Control No: 97-1271 **Notified Date Time:**
Year: 1997 **County:** Riverside County

California Hazardous Material Incident Report System

Contained:	Yes	Bbls:	0
Substance:	DRUG LAB MATERIALS	Cups:	0
Incident Date:	3/27/1997 12:00:00 AM	Cuft:	0
No of Injuries:	0	Gals:	5
No of Fatal:	0	Grams:	0
No of Evacs:	0	Lbs:	0
Cleanup:	CO HEALTH	Liters:	0
Water:	No	Oz:	0
Water Way:		Pts:	0
City:	PEDLEY	Qts:	0
County:	Riverside County	Sheen:	0
Zip:	92223	Tons:	0
Site:	Road	Unknown:	0
Admin Agency:	Riverside County Environmental Health		
Location:	PEDLEY RD CROSS OF 63RD ST		
Description:	ILLEGAL DUMPING OF DRUG LAB MATERIALS		

Site: Riverside County EH
Patch Ranch Road X 64th Street Jurupa Valley CA 91752

CHMIRS

ID: 17-6875 **Notified Date:** 9/21/2017 20:41
Control No: '17-6875 **Notified Date Time:**
Year: 2017 **County:** Riverside County

California Hazardous Material Incident Report System

Contained:	Yes	Incident Date:	9/21/2017
1 Substance:	Gasoline	Incident Time:	1915
1 Quantity:	5	Spill Site:	Road
1 Measure:	Gal(s)	Injuries?:	Yes
1 Type:	PETROLEUM	No of Injuries:	1
1 Pipeline:	No	Fatals?:	No
1 Vessel >= 300 Tons:	No	No of Fatal:	
1 Other:		Evacs?:	No
2 Substance:		No of Evacs:	
2 Quantity:		Cleanup:	Tow Truck Company
2 Measure:		Site:	
2 Type:		Cause:	Collision
2 Other:		Cause Other:	
2 Pipeline:	No	Drinking Wtr Imp:	No
2 Vessel >= 300 Tons:	No	Known Impact:	Road Closure
3 Substance:		Water:	No
3 Quantity:		Water Way:	
3 Measure:		City:	Jurupa Valley
3 Type:		County:	Riverside County
3 Other:		Zip:	91752
3 Pipeline:	No	DOG No:	
3 Vessel >= 300 Tons:	No		
Admin Agency:	Riverside County Environmental Health		
Notification Area:	AA/CUPA,DTSC,RWQCB,US EPA,USFWS,CALTRANS,CALFIRE,Co/WP,Co/Hlth,Co/E-Hlth		

Location: Patch Ranch Road X 64th Street
Description: Caller states release was due to a traffic collision between two automobiles, material flowed onto the asphalt and concrete street gutter, release is contained and tow truck company handled cleanup, no waterways were impacted. The Northbound lanes of Patch Ranch Road were closed for about an hour and have reopened. The driver and responsible party of the collision sustained minor injuries and was transported to the hospital.

Main Page Information

On Scene:
Other on Scene:
Other Notified:
Admin Agency:
Admin Agency 2:
Additional County:
Document Title: SPILL Report
Creation Date: 09/21/2017 08:41 PM
Received By:
Person Notifying Cal OES:
Phone No:
Ext:
Pag Cell:
Water: PETROLEUM
Cause Description for Other:
Amount 1:
Amount 2:
Amount 3:
Spill Site: Road
Doc URL: https://w3.calema.ca.gov/operational/malhaz.nsf/f1841a103c102734882563e200760c4a/1b09ddcb45f18484882581a300144b11?OpenDocument
Type:

Site: UPRR
 North Gate Intersection inside the Railyard., Closest Cross Street: Etiwanda Ave x Van Buren Blvd.
 Mira Loma CA 91752

CHMIRS

ID: 15-7278
Control No: '15-7278
Year: 2015
Notified Date: 12/13/2015 11:40
Notified Date Time:
County: Riverside County

California Hazardous Material Incident Report System

Contained:	Yes	3 Vessel >= 300 Tons:	No
1 Substance:	Motor Oil	Incident Date:	12/12/2015
1 Measure:	Qt.(s)	Incident Time:	1123
1 Other:		Spill Site:	Rail Road
1 Quantity:	2-Jan	Injuries?:	No
1 Type:	PETROLEUM	No of Injuries:	
1 Pipeline:	No	Fatals?:	No
1 Vessel >= 300 Tons:	No	No of Fatals:	
2 Substance:		Evacs?:	No
2 Quantity:		No of Evacs:	
2 Measure:		Cleanup:	Unknown
2 Type:		Site:	
2 Other:		Cause:	Unknown
2 Pipeline:	No	Cause Other:	
2 Vessel >= 300 Tons:	No	Dog No:	
3 Substance:		Water:	No
3 Quantity:		Water Way:	
3 Measure:		City:	Mira Loma
3 Type:		County:	Riverside County
3 Other:		Zip:	91752
3 Pipeline:	No		
Admin Agency:	Riverside County Environmental Health		
Notification Area:	AA/CUPA,DFG-OSPR,DTSC,RWQCB,US EPA,USFWS,PUC,Co/Hlth,Co/E-Hlth		
Location:	North Gate Intersection inside the Railyard., Closest Cross Street: Etiwanda Ave x Van Buren Blvd.		
Description:	RP states, "A security contractor believe 1/2 quart of motor oil was released from a truck owned Bright Star Transportation. Contacted hazmat manager who spoke to a rep with Bright Star, to see if they can remediate themselves. If they cannot clean it up themselves, a contractor will be sent to the scene to conduct cleanup of the release."		

California OES Update

Notify Date: 12/13/2015
Notify Time: 1140
Occurrence Date: 12/12/2015
Occurrence Time: 1123
Upd Known Impact:
Update Cause:
Pers Notifying Upd Place: Person Notifying Update
Pers Notifying Upd Nme:
Phone No.:
Ext:
Pag Cell:
Fax Notifi List:
Person Notifying Cal Oes
Agenc:
Person Reporting Spill Agency:
Op Area:
Unknown Header:
Substance 1:
Qty Amount 1:
Measure 1:
Type 1:
Other 1:
Pipeline 1:
Vessel 1:
Substance 2:
Qty Amount 2:
Measure 2:
Type 2:
Other 2:
Pipeline 2:
Vessel 2:
Substance 3:
Qty Amount 3:
Measure 3:
Type 3:
Other 3:
Pipeline 3:
Vessel 3:
Administering Agency:
Secondary Agency:
Additional Counties:
Additional Admin Agency:
Other Notified:
RWQCB Unit:
Confirmation Request:
Fax Notification List 2:
Administering Agency 2:
Additional Admin Agency 2:
Secondary Agency 2:
Additional Counties 2:
DOG Unit:
RWQCB Unit 2:
Doc URL: <https://w3.calema.ca.gov/operational/malhaz.nsf/f1841a103c102734882563e200760c4a/da5168b2d1212b7788257f1a006cf540?OpenDocument>

Update Description:

12/13/2015 11:50:06 AM - Correction to report date: day of the report is 12/13/2015.

Situation Update:

Correction to report date: day of the report is 12/13/2015.

Original Description:

California OES Update Quantities

Amount:
Measure: Qt.(s)

Main Page Information

On Scene:
Other on Scene:
Other Notified:
Admin Agency: Riverside County Environmental Health
Admin Agency 2:
Additional County:
Document Title: SPILL Report
Creation Date: 12/13/2015 11:40 AM
Received By:
Person Notifying Cal OES:
Phone No:
Ext:
Pag Cell:
Water: PETROLEUM
Cause Description for Other:
Amount 1: 1/2
Amount 2:
Amount 3:
Spill Site:
Doc URL: <https://w3.calema.ca.gov/operational/malhaz.nsf/f1841a103c102734882563e200760c4a/3166c851ea6e1c2388257f1a006c0d62?OpenDocument>
Type:

Site: RIVERSIDE SAND COMPANY
6800 BLOCK OF VAN BUREN BLVD & PEDLEY CA 00000

[FINDS/FRS](#)

Registry ID: 110013981584
FIPS Code: 06065
HUC Code: 18100200
Site Type Name: STATIONARY
Location Description:
Supplemental Location:
Create Date: 11-APR-2003 17:09:24
Update Date: 01-JUN-2017 17:18:12
Interest Types: AIR EMISSIONS CLASSIFICATION UNKNOWN
SIC Codes:
SIC Code Descriptions:
NAICS Codes: 562212
NAICS Code Descriptions: SOLID WASTE LANDFILL.
Conveyor: EIS
Federal Facility Code:
Federal Agency Name:
Tribal Land Code:
Tribal Land Name:
Congressional Dist No.: 45
Census Block Code: 060650469001304
EPA Region Code: 09
County Name: RIVERSIDE
US/Mexico Border Ind:
Latitude: 33.752933
Longitude: -116.056226
Reference Point: ACRES POINTS NOT REPRESENTED BY 101-107
Coord Collection Method: INTERPOLATION-OTHER
Accuracy Value:
Datum: NAD83
Source:
Facility Detail Rprt URL: http://ofmpub.epa.gov/enviro/fii_query_detail.disp_program_facility?p_registry_id=110013981584
Program Acronyms:

EIS:3132111

Site:

OES Control NO:	9405365	Incident Date:	11/23/1994
Release Factors:	Intentional Act	Date Reported:	11/23/1994
Release Text:		Fatalities:	0
Equipm Involved:	No Equip Involved	Other Injury:	0
Action Taken Text:		Other Decon:	0
Chemicals:	OIL, PETROLEUM, N.O.S.	Other Fatal:	0
Case Number:		Vehicle:	
HazMat Other:	„HAZCAT	State:	
HM Injury:	0	CA DOT PUC ICC:	
Decon:	0	Company Name:	
Agency Name:	RIVERSIDE CFD	County:	RIVERSIDE
HazMat Pers:	On-site Fire Services,Private Info Source,Other		
Action Taken:	63,Decon-Person/Equip,Establish Safe Area,ID/Analysis of Hazmat,Investigate		
More than three involved?:	2		

Appendix: Database Descriptions

Environmental Risk Information Services (ERIS) can search the following databases. The extent of historical information varies with each database and current information is determined by what is publicly available to ERIS at the time of update. ERIS updates databases as set out in ASTM Standard E1527-13, Section 8.1.8 Sources of Standard Source Information:

"Government information from nongovernmental sources may be considered current if the source updates the information at least every 90 days, or, for information that is updated less frequently than quarterly by the government agency, within 90 days of the date the government agency makes the information available to the public."

Standard Environmental Record Sources

Federal

National Priority List:

NPL

National Priorities List (Superfund)-NPL: EPA's (United States Environmental Protection Agency) list of the most serious uncontrolled or abandoned hazardous waste sites identified for possible long-term remedial action under the Superfund program. The NPL, which EPA is required to update at least once a year, is based primarily on the score a site receives from EPA's Hazard Ranking System. A site must be on the NPL to receive money from the Superfund Trust Fund for remedial action.

Government Publication Date: Dec 12, 2018

National Priority List - Proposed:

PROPOSED NPL

Includes sites proposed (by the EPA, the state, or concerned citizens) for addition to the NPL due to contamination by hazardous waste and identified by the Environmental Protection Agency (EPA) as a candidate for cleanup because it poses a risk to human health and/or the environment.

Government Publication Date: Dec 12, 2018

Deleted NPL:

DELETED NPL

The National Oil and Hazardous Substances Pollution Contingency Plan (NCP) establishes the criteria that the EPA uses to delete sites from the NPL. In accordance with 40 CFR 300.425.(e), sites may be deleted from the NPL where no further response is appropriate.

Government Publication Date: Dec 12, 2018

SEMS List 8R Active Site Inventory:

SEMS

The Superfund Program has deployed the Superfund Enterprise Management System (SEMS), which integrates multiple legacy systems into a comprehensive tracking and reporting tool. This inventory contains active sites evaluated by the Superfund program that are either proposed to be or are on the National Priorities List (NPL) as well as sites that are in the screening and assessment phase for possible inclusion on the NPL. The Active Site Inventory Report displays site and location information at active SEMS sites. An active site is one at which site assessment, removal, remedial, enforcement, cost recovery, or oversight activities are being planned or conducted.

Government Publication Date: Feb 6, 2019

Inventory of Open Dumps, June 1985:

ODI

The Resource Conservation and Recovery Act (RCRA) provides for publication of an inventory of open dumps. The Act defines "open dumps" as facilities which do not comply with EPA's "Criteria for Classification of Solid Waste Disposal Facilities and Practices" (40 CFR 257).

Government Publication Date: Jun 1985

SEMS List 8R Archive Sites:

SEMS ARCHIVE

The Superfund Enterprise Management System (SEMS) Archived Site Inventory displays site and location information at sites archived from SEMS. An archived site is one at which EPA has determined that assessment has been completed and no further remedial action is planned under the Superfund program at this time.

Government Publication Date: Feb 6, 2019

Comprehensive Environmental Response, Compensation and Liability Information System -

CERCLIS

CERCLIS:

Superfund is a program administered by the United States Environmental Protection Agency (EPA) to locate, investigate, and clean up the worst hazardous waste sites throughout the United States. CERCLIS is a database of potential and confirmed hazardous waste sites at which the EPA Superfund program has some involvement. It contains sites that are either proposed to be or are on the National Priorities List (NPL) as well as sites that are in the screening and assessment phase for possible inclusion on the NPL. The EPA administers the Superfund program in cooperation with individual states and tribal governments; this database is made available by the EPA.

Government Publication Date: Oct 25, 2013

EPA Report on the Status of Open Dumps on Indian Lands:

IODI

Public Law 103-399, The Indian Lands Open Dump Cleanup Act of 1994, enacted October 22, 1994, identified congressional concerns that solid waste open dump sites located on American Indian or Alaska Native (AI/AN) lands threaten the health and safety of residents of those lands and contiguous areas. The purpose of the Act is to identify the location of open dumps on Indian lands, assess the relative health and environment hazards posed by those sites, and provide financial and technical assistance to Indian tribal governments to close such dumps in compliance with Federal standards and regulations or standards promulgated by Indian Tribal governments or Alaska Native entities.

Government Publication Date: Dec 31, 1998

CERCLIS - No Further Remedial Action Planned:

CERCLIS NFRAP

An archived site is one at which EPA has determined that assessment has been completed and no further remedial action is planned under the Superfund program at this time. The Archive designation means that, to the best of EPA's knowledge, assessment at a site has been completed and that EPA has determined no further steps will be taken to list this site on the National Priorities List (NPL). This decision does not necessarily mean that there is no hazard associated with a given site; it only means that, based upon available information, the location is not judged to be a potential NPL site.

Government Publication Date: Oct 25, 2013

CERCLIS Liens:

CERCLIS LIENS

A Federal Superfund lien exists at any property where EPA has incurred Superfund costs to address contamination ("Superfund site") and has provided notice of liability to the property owner. A Federal CERCLA ("Superfund") lien can exist by operation of law at any site or property at which EPA has spent Superfund monies. This database is made available by the United States Environmental Protection Agency (EPA).

Government Publication Date: Jan 30, 2014

RCRA CORRACTS-Corrective Action:

RCRA CORRACTS

RCRA Info is EPA's comprehensive information system, providing access to data supporting the Resource Conservation and Recovery Act (RCRA) of 1976 and the Hazardous and Solid Waste Amendments (HSWA) of 1984. At these sites, the Corrective Action Program ensures that cleanups occur. EPA and state regulators work with facilities and communities to design remedies based on the contamination, geology, and anticipated use unique to each site.

Government Publication Date: Dec 17, 2018

RCRA non-CORRACTS TSD Facilities:

RCRA TSD

RCRA Info is EPA's comprehensive information system, providing access to data supporting the Resource Conservation and Recovery Act (RCRA) of 1976 and the Hazardous and Solid Waste Amendments (HSWA) of 1984. This database includes Non-Corrective Action sites listed as treatment, storage and/or disposal facilities of hazardous waste as defined by the Resource Conservation and Recovery Act (RCRA).

Government Publication Date: Dec 17, 2018

RCRA Generator List:

RCRA LQG

RCRA Info is EPA's comprehensive information system, providing access to data supporting the Resource Conservation and Recovery Act (RCRA) of 1976 and the Hazardous and Solid Waste Amendments (HSWA) of 1984. RCRA Info replaces the data recording and reporting abilities of the Resource Conservation and Recovery Information System (RCRIS) and the Biennial Reporting System (BRS). A hazardous waste generator is any person or site whose processes and actions create hazardous waste (see 40 CFR 260.10). Large Quantity Generators (LQGs) generate 1,000 kilograms per month or more of hazardous waste or more than one kilogram per month of acutely hazardous waste.

Government Publication Date: Dec 17, 2018

RCRA Small Quantity Generators List:

RCRA SQG

RCRA Info is the EPA's comprehensive information system, providing access to data supporting the Resource Conservation and Recovery Act (RCRA) of 1976 and the Hazardous and Solid Waste Amendments (HSWA) of 1984. RCRA Info replaces the data recording and reporting abilities of the Resource Conservation and Recovery Information System (RCRIS) and the Biennial Reporting System (BRS). A hazardous waste generator is any person or site whose processes and actions create hazardous waste (see 40 CFR 260.10). Small Quantity Generators (SQGs) generate more than 100 kilograms, but less than 1,000 kilograms, of hazardous waste per month.

Government Publication Date: Dec 17, 2018

RCRA Conditionally Exempt Small Quantity Generators List:[RCRA CESQG](#)

RCRA Info is the EPA's comprehensive information system, providing access to data supporting the Resource Conservation and Recovery Act (RCRA) of 1976 and the Hazardous and Solid Waste Amendments (HSWA) of 1984. RCRA Info replaces the data recording and reporting abilities of the Resource Conservation and Recovery Information System (RCRIS) and the Biennial Reporting System (BRS). A hazardous waste generator is any person or site whose processes and actions create hazardous waste (see 40 CFR 260.10). Conditionally Exempt Small Quantity Generators (CESQG) generate 100 kilograms or less per month of hazardous waste or one kilogram or less per month of acutely hazardous waste.

Government Publication Date: Dec 17, 2018

RCRA Non-Generators:[RCRA NON GEN](#)

RCRA Info is EPA's comprehensive information system, providing access to data supporting the Resource Conservation and Recovery Act (RCRA) of 1976 and the Hazardous and Solid Waste Amendments (HSWA) of 1984. RCRA Info replaces the data recording and reporting abilities of the Resource Conservation and Recovery Information System (RCRIS) and the Biennial Reporting System (BRS). A hazardous waste generator is any person or site whose processes and actions create hazardous waste (see 40 CFR 260.10). Non-Generators do not presently generate hazardous waste.

Government Publication Date: Dec 17, 2018

Federal Engineering Controls-ECs:[FED ENG](#)

Engineering controls (ECs) encompass a variety of engineered and constructed physical barriers (e.g., soil capping, sub-surface venting systems, mitigation barriers, fences) to contain and/or prevent exposure to contamination on a property. This database is made available by the United States Environmental Protection Agency (EPA).

Government Publication Date: Jan 20, 2016

Federal Institutional Controls- ICs:[FED INST](#)

Institutional controls are non-engineered instruments, such as administrative and legal controls, that help minimize the potential for human exposure to contamination and/or protect the integrity of the remedy. Although it is EPA's (United States Environmental Protection Agency) expectation that treatment or engineering controls will be used to address principal threat wastes and that groundwater will be returned to its beneficial use whenever practicable, ICs play an important role in site remedies because they reduce exposure to contamination by limiting land or resource use and guide human behavior at a site.

Government Publication Date: Jan 20, 2016

Emergency Response Notification System:[ERNS 1982 TO 1986](#)

Database of oil and hazardous substances spill reports controlled by the National Response Center. The primary function of the National Response Center is to serve as the sole national point of contact for reporting oil, chemical, radiological, biological, and etiological discharges into the environment anywhere in the United States and its territories.

Government Publication Date: 1982-1986

Emergency Response Notification System:[ERNS 1987 TO 1989](#)

Database of oil and hazardous substances spill reports controlled by the National Response Center. The primary function of the National Response Center is to serve as the sole national point of contact for reporting oil, chemical, radiological, biological, and etiological discharges into the environment anywhere in the United States and its territories.

Government Publication Date: 1987-1989

Emergency Response Notification System:[ERNS](#)

Database of oil and hazardous substances spill reports controlled by the National Response Center. The primary function of the National Response Center is to serve as the sole national point of contact for reporting oil, chemical, radiological, biological, and etiological discharges into the environment anywhere in the United States and its territories. This database is made available by the United States Environmental Protection Agency (EPA).

Government Publication Date: Sep 24, 2018

The Assessment, Cleanup and Redevelopment Exchange System (ACRES) Brownfield Database:[FED BROWNFIELDS](#)

Brownfields are real property, the expansion, redevelopment, or reuse of which may be complicated by the presence or potential presence of a hazardous substance, pollutant, or contaminant. Cleaning up and reinvesting in these properties protects the environment, reduces blight, and takes development pressures off greenspaces and working lands. This database is made available by the United States Environmental Protection Agency (EPA).

Government Publication Date: Jan 11, 2019

FEMA Underground Storage Tank Listing:[FEMA UST](#)

The Federal Emergency Management Agency (FEMA) of the Department of Homeland Security maintains a list of FEMA owned underground storage tanks.

Government Publication Date: Dec 31, 2017

LIEN on Property:

SEMS LIEN

The EPA Superfund Enterprise Management System (SEMS) provides LIEN information on properties under the EPA Superfund Program.

Government Publication Date: Feb 6, 2019

Superfund Decision Documents:

SUPERFUND ROD

This database contains a listing of decision documents for Superfund sites. Decision documents serve to provide the reasoning for the choice of (or) changes to a Superfund Site cleanup plan. The decision documents include Records of Decision (ROD), ROD Amendments, Explanations of Significant Differences (ESD), along with other associated memos and files. This information is maintained and made available by the US EPA (Environmental Protection Agency).

Government Publication Date: Feb 12, 2019

State**State Response Sites:**

RESPONSE

A list of identified confirmed release sites where the Department of Toxic Substances Control (DTSC) is involved in remediation, either in a lead or oversight capacity. These confirmed release sites are generally high-priority and high potential risk. This database is state equivalent NPL.

Government Publication Date: Dec 20, 2018

EnviroStor Database:

ENVIROSTOR

The EnviroStor Data Management System is made available by the Department of Toxic Substances Control (DTSC). Includes Corrective Action sites, Tiered Permit sites, Historical Sites and Evaluation/Investigation sites. This database is state equivalent CERCLIS.

Government Publication Date: Dec 20, 2018

Delisted State Response Sites:

DELISTED ENVS

Sites removed from the list of State Response Sites made available by the EnviroStor Data Management System, Department of Toxic Substances Control (DTSC).

Government Publication Date: Dec 20, 2018

Solid Waste Information System (SWIS):

SWF/LF

The Solid Waste Information System (SWIS) database made available by the Department of Resources Recycling and Recovery (CalRecycle) contains information on solid waste facilities, operations, and disposal sites throughout the State of California. The types of facilities found in this database include landfills, transfer stations, material recovery facilities, composting sites, transformation facilities, waste tire sites, and closed disposal sites.

Government Publication Date: Feb 11, 2019

EnviroStor Hazardous Waste Facilities:

HWP

A list of hazardous waste facilities including permitted, post-closure and historical facilities found in the Department of Toxic Substances Control (DTSC) EnviroStor database.

Government Publication Date: Dec 20, 2018

Land Disposal Sites:

LDS

Land Disposal Sites in GeoTracker, the State Water Resources Control Board (SWRCB)'s data management system. The Land Disposal program regulates of waste discharge to land for treatment, storage and disposal in waste management units. Waste management units include waste piles, surface impoundments, and landfills.

Government Publication Date: Nov 30, 2018

Sites Listed in the Solid Waste Assessment Test (SWAT) Program Report:

SWAT

In a 1993 Memorandum of Understanding, the State Water Resources Control Board (SWRCB) agreed to submit a comprehensive report on the Solid Waste Assessment Test (SWAT) Program to the California Integrated Waste Management Board (CIWMB). This report summarizes the work completed to date on the SWAT Program, and addresses both the impacts that leakage from solid waste disposal sites (SWDS) may have upon waters of the State and the actions taken to address such leakage.

Government Publication Date: Dec 31, 1995

Leaking Underground Fuel Tank Reports:

LUST

List of Leaking Underground Storage Tanks within the Cleanup Sites data in GeoTracker database. GeoTracker is the State Water Resources Control Board's (SWRCB) data management system for managing sites that impact groundwater, especially those that require groundwater cleanup (Underground Storage Tanks, Department of Defense and Site Cleanup Program) as well as permitted facilities such as operating Underground Storage Tanks. The Leak Prevention Program that overlooks LUST sites is the SWRCB in California's Environmental Protection Agency.

Delisted Leaking Storage Tanks:

[DELISTED LST](#)

List of Leaking Underground Storage Tanks (LUST) cleanup sites removed from GeoTracker, the State Water Resources Control Board (SWRCB)'s database system, as well as sites removed from the SWRCB's list of UST Case closures.

Government Publication Date: Nov 30, 2018

Permitted Underground Storage Tank (UST) in GeoTracker:

[UST](#)

List of Permitted Underground Storage Tank (UST) sites made available by the State Water Resources Control Board (SWRCB) in California's Environmental Protection Agency (EPA).

Government Publication Date: Nov 30, 2018

Solid Waste Disposal Sites with Waste Constituents Above Hazardous Waste Levels:

[SWRCB SWF](#)

This is a list of solid waste disposal sites identified by California State Water Resources Control Board with waste constituents above hazardous waste levels outside the waste management unit.

Government Publication Date: Sep 20, 2006

Proposed Closure of Underground Storage Tank Cases:

[UST CLOSURE](#)

List of UST cases that are being considered for closure by either the California Environmental Protection Agency, State Water Resources Control Board or the Executive Director that have been posted for a 60-day public comment period.

Government Publication Date: Dec 11, 2018

Historical Hazardous Substance Storage Information Database:

[HHSS](#)

The Historical Hazardous Substance Storage database contains information collected in the 1980s from facilities that stored hazardous substances. The information was originally collected on paper forms, was later transferred to microfiche, and recently indexed as a searchable database. When using this database, please be aware that it is based upon self-reported information submitted by facilities which has not been independently verified. It is unlikely that every facility responded to the survey and the database should not be expected to be a complete inventory of all facilities that were operating at that time. This database is maintained by the California State Water Resources Control Board's (SWRCB) Geotracker.

Government Publication Date: Aug 27, 2015

Aboveground Storage Tanks:

[AST](#)

A statewide list from 2009 of aboveground storage tanks (ASTs) made available by the Cal FIRE Office of the State Fire Marshal (OSFM). This list is no longer maintained or updated by the Cal FIRE OSFM.

Government Publication Date: Aug 31, 2009

Delisted Storage Tanks:

[DELISTED TNK](#)

This database contains a list of storage tank sites that were removed by the State Water Resources Control Board (SWRCB) in California's Environmental Protection Agency (EPA) and the Cal FIRE Office of State Fire Marshal (OSFM).

Government Publication Date: Nov 30, 2018

California Environmental Reporting System (CERS) Tanks:

[CERS TANK](#)

List of sites in the California Environmental Protection Agency (CalEPA) Regulated Site Portal which fall under the Aboveground Petroleum Storage and Underground Storage Tank regulatory programs. The CalEPA oversees the statewide implementation of the Unified Program which applies regulatory standards to protect Californians from hazardous waste and materials.

Government Publication Date: Feb 13, 2019

Site Mitigation and Brownfields Reuse Program Facility Sites with Land Use Restrictions:

[LUR](#)

The Department of Toxic Substances Control (DTSC) Site Mitigation and Brownfields Reuse Program (SMBRP) list includes sites cleaned up under the program's oversight and generally does not include current or former hazardous waste facilities that required a hazardous waste facility permit. The list represents land use restrictions that are active. Some sites have multiple land use restrictions.

Government Publication Date: Dec 20, 2018

Hazardous Waste Management Program Facility Sites with Deed / Land Use Restrictions:

[HLUR](#)

The Department of Toxic Substances Control (DTSC) Hazardous Waste Management Program (HWMP) has developed a list of current or former hazardous waste facilities that have a recorded land use restriction at the local county recorder's office. The land use restrictions on this list were required by the DTSC HWMP as a result of the presence of hazardous substances that remain on site after the facility (or part of the facility) has been closed or cleaned up. The types of land use restriction include deed notice, deed restriction, or a land use restriction that binds current and future owners.

Deed Restrictions and Land Use Restrictions:

[DEED](#)

List of Deed Restrictions, Land Use Restrictions and Covenants in GeoTracker made available by the State Water Resources Control Board (SWRCB) in California's Environmental Protection Agency. A deed restriction (land use covenant) may be required to facilitate the remediation of past environmental contamination and to protect human health and the environment by reducing the risk of exposure to residual hazardous materials.

Government Publication Date: Nov 30, 2018

Voluntary Cleanup Program:

[VCP](#)

List of sites in the Voluntary Cleanup Program made available by the Department of Toxic Substances and Control (DTSC). The Voluntary Cleanup Program was designed to respond to lower priority sites. Under the Voluntary Cleanup Program, DTSC enters site-specific agreements with project proponents for DTSC oversight of site assessment, investigation, and/or removal or remediation activities, and the project proponents agree to pay DTSC's reasonable costs for those services.

Government Publication Date: Dec 20, 2018

GeoTracker Cleanup Sites Data:

[CLEANUP SITES](#)

A list of cleanup sites in the state of California made available by The State Water Resources Control Board (SWRCB) of the California Environmental Protection Agency (EPA). SWRCB tracks leaking underground storage tank cleanups as well as other water board cleanups.

Government Publication Date: Nov 30, 2018

Delisted California Environmental Reporting System (CERS) Tanks:

[DELISTED CTNK](#)

This database contains a list of Aboveground Petroleum Storage and Underground Storage Tank sites that were removed from in the California Environmental Protection Agency (CalEPA) Regulated Site Portal.

Government Publication Date: Feb 13, 2019

Historical Hazardous Substance Storage Container Information - Facility Summary:

[HIST TANK](#)

The State Water Resources Control Board maintained the Hazardous Substance Storage Containers listing and inventory in the 1980s. This facility summary lists historic tank sites where the following container types were present: farm motor vehicle fuel tanks; waste tanks; sumps; pits, ponds, lagoons, and others; and all other product tanks. This set, published in May 1988, lists facility and owner information, as well as the number of containers. This data is historic and will not be updated.

Government Publication Date: May 27, 1988

Tribal

Leaking Underground Storage Tanks (LUSTs) on Indian Lands:

[INDIAN LUST](#)

LUSTs on Tribal/Indian Lands in Region 9, which includes California.

Government Publication Date: Dec 31, 2017

Underground Storage Tanks (USTs) on Indian Lands:

[INDIAN UST](#)

USTs on Tribal/Indian Lands in Region 9, which includes California.

Government Publication Date: Dec 31, 2017

Delisted Tribal Leaking Storage Tanks:

[DELISTED ILST](#)

Leaking Underground Storage Tank facilities which have been removed from the Regional Tribal LUST lists made available by the EPA.

Government Publication Date: Oct 14, 2017

Delisted Tribal Underground Storage Tanks:

[DELISTED IUST](#)

Underground Storage Tank facilities which have been removed from the Regional Tribal UST lists made available by the EPA.

Government Publication Date: Oct 14, 2017

County

Delisted County Records:

[DELISTED COUNTY](#)

Records removed from county or CUPA databases. Records may be removed from the county lists made available by the respective county departments because they are inactive, or because they have been deemed to be below reportable thresholds.

Orange County - Anaheim City UST Cleanup Cases:

[UST CLEANUP](#)

A list of UST Cleanup Cases in the City of Anaheim in Orange County. As part of its Groundwater Protection Program, the City of Anaheim managed the UST Cleanup Oversight Program from April 1991 to June 2014. This list is published by the City of Anaheim Underground Storage Tank Cleanup Program.

Government Publication Date: May 26, 2015

Riverside County - Local Oversight Program List:

[RIVERSIDE LOP](#)

A list of Leaking Underground Storage Tank (LUST) facilities in Riverside County. This list is made available by Riverside County Department of Environmental Health. Environmental Cleanup Program provides oversight of assessments and cleanups at properties that have been, or may have been, contaminated with hazardous substances from LUSTs or releases associated with other commercial/industrial use.

Government Publication Date: Feb 8, 2019

Riverside County - Underground Storage Tanks List:

[UST RIVERSIDE](#)

A list of registered Underground Storage Tank (UST) sites in Riverside County. This list is made available by Riverside County Department of Environmental Health. The Hazardous Materials Management Branch (HMMB) regulates and oversees the inspections of constructions, repairs, upgrades, system operation and removal of UST systems.

Government Publication Date: Feb 8, 2019

San Francisco County - Maher Ordinance:

[MAHER SF](#)

List of development projects that are located on sites with known or suspected soil and/or groundwater contamination are subject to the provisions of Health Code Article 22A, which is administered by the San Francisco County Department of Public Health (DPH).

Government Publication Date: Jan 23, 2019

Additional Environmental Record Sources

Federal

Facility Registry Service/Facility Index:

[FINDS/FRS](#)

The US Environmental Protection Agency (EPA)'s Facility Registry System (FRS) is a centrally managed database that identifies facilities, sites or places subject to environmental regulations or of environmental interest. FRS creates high-quality, accurate, and authoritative facility identification records through rigorous verification and management procedures that incorporate information from program national systems, state master facility records, data collected from EPA's Central Data Exchange registrations and data management personnel.

Government Publication Date: Jan 30, 2019

Toxics Release Inventory (TRI) Program:

[TRIS](#)

The EPA's Toxics Release Inventory (TRI) is a database containing data on disposal or other releases of over 650 toxic chemicals from thousands of U.S. facilities and information about how facilities manage those chemicals through recycling, energy recovery, and treatment. One of TRI's primary purposes is to inform communities about toxic chemical releases to the environment.

Government Publication Date: Dec 31, 2017

Hazardous Materials Information Reporting System:

[HMIRS](#)

US DOT - Department of Transportation Pipeline and Hazardous Materials Safety Administration (PHMSA) Incidents Reports Database taken from Hazmat Intelligence Portal, U.S. Department of Transportation.

Government Publication Date: May 23, 2018

National Clandestine Drug Labs:

[NCDL](#)

The U.S. Department of Justice ("the Department") provides this data as a public service. It contains addresses of some locations where law enforcement agencies reported they found chemicals or other items that indicated the presence of either clandestine drug laboratories or dumpsites. In most cases, the source of the entries is not the Department, and the Department has not verified the entry and does not guarantee its accuracy.

Government Publication Date: Jul 18, 2018

Toxic Substances Control Act:

[TSCA](#)

The Environmental Protection Agency (EPA) is amending the Toxic Substances Control Act (TSCA) section 8(a) Inventory Update Reporting (IUR) rule and changing its name to the Chemical Data Reporting (CDR) rule.

The CDR enables EPA to collect and publish information on the manufacturing, processing, and use of commercial chemical substances and mixtures (referred to hereafter as chemical substances) on the TSCA Chemical Substance Inventory (TSCA Inventory). This includes current information on chemical substance production volumes, manufacturing sites, and how the chemical substances are used. This information helps the Agency determine whether people or the environment are potentially exposed to reported chemical substances. EPA publishes submitted CDR data that is not Confidential Business Information (CBI).

Government Publication Date: Jun 30, 2017

Hist TSCA:

[HIST TSCA](#)

The Environmental Protection Agency (EPA) is amending the Toxic Substances Control Act (TSCA) section 8(a) Inventory Update Reporting (IUR) rule and changing its name to the Chemical Data Reporting (CDR) rule.

The 2006 IUR data summary report includes information about chemicals manufactured or imported in quantities of 25,000 pounds or more at a single site during calendar year 2005. In addition to the basic manufacturing information collected in previous reporting cycles, the 2006 cycle is the first time EPA collected information to characterize exposure during manufacturing, processing and use of organic chemicals. The 2006 cycle also is the first time manufacturers of inorganic chemicals were required to report basic manufacturing information.

Government Publication Date: Dec 31, 2006

FTTS Administrative Case Listing:

[FTTS ADMIN](#)

An administrative case listing from the Federal Insecticide, Fungicide, & Rodenticide Act (FIFRA) and Toxic Substances Control Act (TSCA), together known as FTTS. This database was obtained from the Environmental Protection Agency's (EPA) National Compliance Database (NCDB). The FTTS and NCDB was shut down in 2006.

Government Publication Date: Jan 19, 2007

FTTS Inspection Case Listing:

[FTTS INSP](#)

An inspection case listing from the Federal Insecticide, Fungicide, & Rodenticide Act (FIFRA) and Toxic Substances Control Act (TSCA), together known as FTTS. This database was obtained from the Environmental Protection Agency's (EPA) National Compliance Database (NCDB). The FTTS and NCDB was shut down in 2006.

Government Publication Date: Jan 19, 2007

Potentially Responsible Parties List:

[PRP](#)

Early in the cleanup process, the Environmental Protection Agency (EPA) conducts a search to find the potentially responsible parties (PRPs). EPA looks for evidence to determine liability by matching wastes found at the site with parties that may have contributed wastes to the site.

Government Publication Date: Dec 20, 2018

State Coalition for Remediation of Drycleaners Listing:

[SCRD DRYCLEANER](#)

The State Coalition for Remediation of Drycleaners (SCRD) was established in 1998, with support from the U.S. Environmental Protection Agency (EPA) Office of Superfund Remediation and Technology Innovation. Coalition members are states with mandated programs and funding for drycleaner site remediation. Current members are Alabama, Connecticut, Florida, Illinois, Kansas, Minnesota, Missouri, North Carolina, Oregon, South Carolina, Tennessee, Texas, and Wisconsin.

Government Publication Date: Nov 08, 2017

Integrated Compliance Information System (ICIS):

[ICIS](#)

The Integrated Compliance Information System (ICIS) is a system that provides information for the Federal Enforcement and Compliance (FE&C) and the National Pollutant Discharge Elimination System (NPDES) programs. The FE&C component supports the Environmental Protection Agency's (EPA) Civil Enforcement and Compliance program activities. These activities include Compliance Assistance, Compliance Monitoring and Enforcement. The NPDES program supports tracking of NPDES permits, limits, discharge monitoring data and other program reports.

Government Publication Date: Nov 18, 2016

Drycleaner Facilities:

[FED DRYCLEANERS](#)

A list of drycleaner facilities from the Integrated Compliance Information System (ICIS). The Environmental Protection Agency (EPA) tracks facilities that possess NAIC and SIC codes that classify businesses as drycleaner establishments.

Government Publication Date: May 29, 2018

Delisted Drycleaner Facilities:

[DELISTED FED DRY](#)

List of sites removed from the list of Drycleaner Facilities (sites in the EPA's Integrated Compliance Information System (ICIS) with NAIC or SIC codes identifying the business as a drycleaner establishment).

Government Publication Date: May 29, 2018

Formerly Used Defense Sites:

FUDS

Formerly Used Defense Sites (FUDS) are properties that were formerly owned by, leased to, or otherwise possessed by and under the jurisdiction of the Secretary of Defense prior to October 1986, where the Department of Defense (DoD) is responsible for an environmental restoration. This list is published by the U.S. Army Corps of Engineers.

Government Publication Date: Oct 23, 2018

Material Licensing Tracking System (MLTS):

MLTS

A list of sites that store radioactive material subject to the Nuclear Regulatory Commission (NRC) licensing requirements. This list is maintained by the NRC. As of September 2016, the NRC no longer releases location information for sites. Site locations were last received in July 2016.

Government Publication Date: Nov 1, 2018

Historic Material Licensing Tracking System (MLTS) sites:

HIST MLTS

A historic list of sites that have inactive licenses and/or removed from the Material Licensing Tracking System (MLTS). In some cases, a site is removed from the MLTS when the state becomes an "Agreement State". An Agreement State is a State that has signed an agreement with the Nuclear Regulatory Commission (NRC) authorizing the State to regulate certain uses of radioactive materials within the State.

Government Publication Date: Jan 31, 2010

Mines Master Index File:

MINES

The Master Index File (MIF) contains mine identification numbers issued by the Department of Labor Mine Safety and Health Administration (MSHA) for mines active or opened since 1971. Note that addresses may or may not correspond with the physical location of the mine itself.

Government Publication Date: Nov 30, 2018

Alternative Fueling Stations:

ALT FUELS

List of alternative fueling stations made available by the US Department of Energy's Office of Energy Efficiency & Renewable Energy. Includes Biodiesel stations, Ethanol (E85) stations, Liquefied Petroleum Gas (Propane) stations, Ethanol (E85) stations, Natural Gas stations, Hydrogen stations, and Electric Vehicle Supply Equipment (EVSE). The National Renewable Energy Laboratory (NREL) obtains information about new stations from trade media, Clean Cities coordinators, a Submit New Station form on the Station Locator website, and through collaborating with infrastructure equipment and fuel providers, original equipment manufacturers (OEMs), and industry groups.

Government Publication Date: Jan 15, 2019

Registered Pesticide Establishments:

SSTS

List of active EPA-registered foreign and domestic pesticide-producing and device-producing establishments based on data from the Section Seven Tracking System (SSTS). The Federal Insecticide, Fungicide, and Rodenticide Act (FIFRA) Section 7 requires that facilities producing pesticides, active ingredients, or devices be registered. The list of establishments is made available by the EPA.

Government Publication Date: Mar 1, 2018

Polychlorinated Biphenyl (PCB) Notifiers:

PCB

Facilities included in the national list of facilities that have notified the United States Environmental Protection Agency (EPA) of Polychlorinated Biphenyl (PCB) activities. Any company or person storing, transporting or disposing of PCBs or conducting PCB research and development must notify the EPA and receive an identification number.

Government Publication Date: Sep 14, 2018

State**Dry Cleaning Facilities:**

DRYCLEANERS

A list of drycleaner related facilities that have EPA ID numbers. These are facilities with certain SIC codes: power laundries, family and commercial, linen supply, commercial laundry, dry cleaning and pressing machines - Coin Operated Laundry and Dry Cleaning. This is provided by the Department of Toxic Substance Control.

Government Publication Date: Jan 18, 2019

Delisted Drycleaners:

DELISTED DRYCLEANERS

Sites removed from the list of drycleaner related facilities that have EPA ID numbers, made available by the California Department of Toxic Substance Control.

Government Publication Date: Jan 18, 2019

Non-Toxic Dry Cleaning Incentive Program:

DRYC GRANT

A list of grant recipients of the Non-Toxic Dry Cleaning Incentive Program made available by the California Air Resources Board (CARB). The program provides grants to eligible dry cleaning businesses to assist them in transitioning away from PERC machines to alternative non-toxic and non-smog forming technologies.

Government Publication Date: Feb 28, 2018

Hazardous Waste and Substances Site List - Site Cleanup:

HWSS CLEANUP

The Hazardous Waste and Substances Sites (Cortese) List is a planning document used by the State, local agencies and developers to comply with the California Environmental Quality Act requirements in providing information about the location of hazardous materials release sites. This list is published by California Department of Toxic Substance Control.

Government Publication Date: Dec 4, 2018

List of Hazardous Waste Facilities Subject to Corrective Action:

DTSC HWF

This is a list of hazardous waste facilities identified in Health and Safety Code (HSC) § 25187.5. These facilities are those where Department of Toxic Substances Control (DTSC) has taken or contracted for corrective action because a facility owner/operator has failed to comply with a date for taking corrective action in an order issued under HSC § 25187, or because DTSC determined that immediate corrective action was necessary to abate an imminent or substantial endangerment.

Government Publication Date: Jul 18, 2016

EnviroStor Inspection, Compliance, and Enforcement:

INSP COMP ENF

A list of permitted facilities with inspections and enforcements tracked in the Department of Toxic Substance Control (DTSC) EnviroStor.

Government Publication Date: Oct 2, 2018

School Property Evaluation Program Sites:

SCH

A list of sites registered with The Department of Toxic Substances Control (DTSC) School Property Evaluation and Cleanup (SPEC) Division. SPEC is responsible for assessing, investigating and cleaning up proposed school sites. The Division ensures that selected properties are free of contamination or, if the properties were previously contaminated, that they have been cleaned up to a level that protects the students and staff who will occupy the new school.

Government Publication Date: Dec 20, 2018

California Hazardous Material Incident Report System (CHMIRS):

CHMIRS

A list of reported hazardous material incidents, spills, and releases from the California Hazardous Material Incident Report System (CHMIRS). This list has been made available by the California Office of Emergency Services (OES).

Government Publication Date: Jun 19, 2018

Hazardous Waste Manifest Data:

HAZNET

A list of hazardous waste manifests received each year by Department of Toxic Substances Control (DTSC). The volume of manifests is typically 900,000 - 1,000,000 annually, representing approximately 450,000 - 500,000 shipments.

Government Publication Date: Oct 24, 2016

Historical California Hazardous Material Incident Report System (CHMIRS):

HIST CHMIRS

A list of reported hazardous material incidents, spills, and releases from the California Hazardous Material Incident Report System (CHMIRS) prior to 1993. This list has been made available by the California Office of Emergency Services (OES).

Government Publication Date: Jan 1, 1993

Historical Hazardous Waste Manifest Data:

HIST MANIFEST

A list of historic hazardous waste manifests received by the Department of Toxic Substances Control (DTSC) from year the 1980 to 1992. The volume of manifests is typically 900,000 - 1,000,000 annually, representing approximately 450,000 - 500,000 shipments.

Government Publication Date: Dec 31, 1992

Historical Cortese List:

HIST CORTESE

List of sites which were once included on the Cortese list. The Hazardous Waste and Substances Sites (Cortese) List is a planning document used by the State, local agencies and developers to comply with the California Environmental Quality Act requirements for providing information about the location of hazardous sites.

Government Publication Date: Nov 13, 2008

Cease and Desist Orders and Cleanup and Abatement Orders:

CDO/CAO

The California Environment Protection Agency "Cortese List" of active Cease and Desist Orders (CDO) and Cleanup and Abatement Orders (CAO). This list contains many CDOs and CAOs that do NOT concern the discharge of wastes that are hazardous materials. Many of the listed orders concern, as examples, discharges of domestic sewage, food processing wastes, or sediment that do not contain hazardous materials, but the Water Boards' database does not distinguish between these types of orders.

Government Publication Date: Feb 16, 2012

California Environmental Reporting System (CERS) Hazardous Waste Sites:

[CERS HAZ](#)

List of sites in the California Environmental Protection Agency (CalEPA) Regulated Site Portal which fall under the following regulatory programs: Hazardous Chemical Management, Hazardous Waste Onsite Treatment, Household Hazardous Waste Collection, Hazardous Waste Generator, RCRA LQ HW Generator. The CalEPA oversees the statewide implementation of the Unified Program which applies regulatory standards to protect Californians from hazardous waste and materials.

Government Publication Date: Feb 13, 2019

Delisted Environmental Reporting System (CERS) Hazardous Waste Sites:

[DELISTED HAZ](#)

This database contains a list of sites that were removed from the California Environmental Protection Agency (CalEPA) in the following regulatory programs: Hazardous Chemical Management, Hazardous Waste Onsite Treatment, Household Hazardous Waste Collection, Hazardous Waste Generator, RCRA LQ HW Generator.

Government Publication Date: Nov 29, 2018

Waste Discharge Requirements:

[WASTE DISCHG](#)

List of sites in California State Water Resources Control Board (SWRCB) Waste Discharge Requirements (WDRs) Program in California, made available by the SWRCB via GeoTracker. The WDR program regulates point discharges that are exempt pursuant to Subsection 20090 of Title 27 and not subject to the Federal Water Pollution Control Act. The scope of the WDRs Program also includes the discharge of wastes classified as inert, pursuant to section 20230 of Title 27.

Government Publication Date: Nov 30, 2018

Toxic Pollutant Emissions Facilities:

[EMISSIONS](#)

A list of criteria and toxic pollutant emissions data for facilities in California made available by the California Environmental Protection Agency - Air Resources Board (ARB). Risk data may be based on previous inventory submittals. The toxics data are submitted to the ARB by the local air districts as requirement of the Air Toxics "Hot Spots" Program. This program requires emission inventory updates every four years.

Government Publication Date: Dec 31, 2016

Clandestine Drug Lab Sites:

[CDL](#)

The Department of Toxic Substances Control (DTSC) maintains a listing of drug lab sites. DTSC is responsible for removal and disposal of hazardous substances discovered by law enforcement officials while investigating illegal/ clandestine drug laboratories.

Government Publication Date: Dec 31, 2017

Tribal

No Tribal additional environmental record sources available for this State.

County

Riverside County - Hazardous Waste Generator Sites List:

[RIVERSIDE HWG](#)

A list of Hazardous Waste Generator Sites in the County of Riverside. This list is made available by Riverside County Department of Environmental Health which has been designated as the CUPA for the County.

Government Publication Date: Feb 8, 2019

Riverside County - Disclosure Facility List:

[RIVERSIDE HZH](#)

A list of facilities disclosed to Riverside County Department of Environmental Health (DEH). This list is made available by Riverside County DEH which has been designated as the CUPA for the County. A business is required to establish and submit a Business Plan if the facility handles hazardous material equal to or greater than 55 gallons, 500 pounds or 200 cubic feet at any time during the year.

Government Publication Date: Feb 8, 2019

Definitions

Database Descriptions: This section provides a detailed explanation for each database including: source, information available, time coverage, and acronyms used. They are listed in alphabetic order.

Detail Report: This is the section of the report which provides the most detail for each individual record. Records are summarized by location, starting with the project property followed by records in closest proximity.

Distance: The distance value is the distance between plotted points, not necessarily the distance between the sites' boundaries. All values are an approximation.

Direction: The direction value is the compass direction of the site in respect to the project property and/or center point of the report.

Elevation: The elevation value is taken from the location at which the records for the site address have been plotted. All values are an approximation. Source: Google Elevation API.

Executive Summary: This portion of the report is divided into 3 sections:

'Report Summary'- Displays a chart indicating how many records fall on the project property and, within the report search radii.

'Site Report Summary'-Project Property'- This section lists all the records which fall on the project property. For more details, see the 'Detail Report' section.

'Site Report Summary-Surrounding Properties'- This section summarizes all records on adjacent properties, listing them in order of proximity from the project property. For more details, see the 'Detail Report' section.

Map Key: The map key number is assigned according to closest proximity from the project property. Map Key numbers always start at #1. The project property will always have a map key of '1' if records are available. If there is a number in brackets beside the main number, this will indicate the number of records on that specific property. If there is no number in brackets, there is only one record for that property.

The symbol and colour used indicates 'elevation': the red inverted triangle will dictate 'ERIS Sites with Lower Elevation', the yellow triangle will dictate 'ERIS Sites with Higher Elevation' and the orange square will dictate 'ERIS Sites with Same Elevation.'

Unplottables: These are records that could not be mapped due to various reasons, including limited geographic information. These records may or may not be in your study area, and are included as reference.

Appendix D
Additional Documentation



HISTORICAL AERIALS

Project Property: *Horseshoe Lake Park
SWC Lakeview Ave/Studio Pl
Jurupa Valley, CA 92509*

Project No: *302538-002*

Requested By: *Earth Systems Pacific*

Order No: *20190307211*

Date Completed: *March 8, 2019*

Environmental Risk Information Services

A division of Glacier Media Inc.

1.866.517.5204 | info@erisinfo.com | erisinfo.com

Search Results Summary

Year	Source	Scale	Comment
2016	NAIP - National Agriculture Information Program	1"=500'	
2014	NAIP - National Agriculture Information Program	1"=500'	
2012	NAIP - National Agriculture Information Program	1"=500'	
2010	NAIP - National Agriculture Information Program	1"=500'	
2005	NAIP - National Agriculture Information Program	1"=500'	
2002	USGS - US Geological Survey	1"=500'	
1994	USGS - US Geological Survey	1"=500'	
1985	NHAP - National High Altitude Photography	1"=500'	
1975	USGS - US Geological Survey	1"=500'	
1966	USGS - US Geological Survey	1"=500'	
1952	USGS - US Geological Survey	1"=500'	
1948	ASCS - Agriculture and Soil Conservation Service	1"=500'	BEST COPY AVAILABLE
1938	ASCS - Agriculture and Soil Conservation Service	1"=500'	
1931	FAIRCHILD - Private Company	1"=500'	

Environmental Risk Information Services

A division of Glacier Media Inc.

1.866.517.5204 | info@erisinfo.com | erisinfo.com

one inch



Year: 2016
Source: NAIP
Scale: 1" to 500'
Comments:

Site Address: SWC Lakeview Ave/Studio Pl Jurupa Valley CA
Approx Center: 33.97024 / -117.4762

Order No: 20190307211



ERIS
ENVIRONMENTAL RISK INFORMATION SERVICES



www.erisinfo.com | 1.866.517.5204

one inch

Order No: 20190307211

Year: 2014
Source: NAIP
Scale: 1" to 500'
Comments:

Site Address: SWC Lakeview Ave/Studio Pl Jurupa Valley CA
Approx Center: 33.97024 / -117.4762



ERIS
ENVIRONMENTAL RISK INFORMATION SERVICES



www.erisinfo.com | 1.866.517.5204

one inch



Year: 2012
Source: NAIP
Scale: 1" to 500'
Comments:

Site Address: SWC Lakeview Ave/Studio Pl Jurupa Valley CA
Approx Center: 33.97024 / -117.4762

Order No: 20190307211



ERIS
ENVIRONMENTAL RISK INFORMATION SERVICES



www.erisinfo.com | 1.866.517.5204

one inch



Year: 2010
Source: NAIP
Scale: 1" to 500'
Comments:

Site Address: SWC Lakeview Ave/Studio Pl Jurupa Valley CA
Approx Center: 33.97024 / -117.4762

Order No: 20190307211



ERIS
ENVIRONMENTAL RISK INFORMATION SERVICES



www.erisinfo.com | 1.866.517.5204

one inch



Year: 2005
Source: NAIP
Scale: 1" to 500'
Comments:

Site Address: SWC Lakeview Ave/Studio Pl Jurupa Valley CA
Approx Center: 33.97024 / -117.4762



Order No: 20190307211

ERIS
ENVIRONMENTAL RISK INFORMATION SERVICES



www.erisinfo.com | 1.866.517.5204

one inch



Year: 2002
Source: USGS
Scale: 1" to 500'
Comments:

Site Address: SWC Lakeview Ave/Studio Pl Jurupa Valley CA
Approx Center: 33.97024 / -117.4762

Order No: 20190307211



ERIS
ENVIRONMENTAL RISK INFORMATION SERVICES



www.erisinfo.com | 1.866.517.5204

one inch



Year: 1994
Source: USGS
Scale: 1" to 500'
Comments:

Site Address: SWC Lakeview Ave/Studio Pl Jurupa Valley CA
Approx Center: 33.97024 / -117.4762



Order No: 20190307211

ERIS
ENVIRONMENTAL RISK INFORMATION SERVICES



www.erisinfo.com | 1.866.517.5204

one inch



Year: 1985
Source: NHAP
Scale: 1" to 500'
Comments:

Site Address: SWC Lakeview Ave/Studio Pl Jurupa Valley CA
Approx Center: 33.97024 / -117.4762



Order No: 20190307211

ERIS
ENVIRONMENTAL RISK INFORMATION SERVICES



www.erisinfo.com | 1.866.517.5204

one inch



Year: 1975
Source: USGS
Scale: 1" to 500'
Comments:

Site Address: SWC Lakeview Ave/Studio Pl Jurupa Valley CA
Approx Center: 33.97024 / -117.4762

Order No: 20190307211



ERIS
ENVIRONMENTAL RISK INFORMATION SERVICES



www.erisinfo.com | 1.866.517.5204



Year: 1966
Source: USGS
Scale: 1" to 500'
Comments:

Site Address: SWC Lakeview Ave/Studio Pl Jurupa Valley CA
Approx Center: 33.97024 / -117.4762

Order No: 20190307211



one inch



Year: 1952
Source: USGS
Scale: 1" to 500'
Comments:

Site Address: SWC Lakeview Ave/Studio Pl Jurupa Valley CA
Approx Center: 33.97024 / -117.4762




Order No: 20190307211

ERIS
ENVIRONMENTAL RISK INFORMATION SERVICES



www.ERISinfo.com | 1.866.517.5204

one inch



Year: 1948
Source: ASCS
Scale: 1" to 500'
Comments: BEST COPY AVAILABLE

Site Address: SWC Lakeview Ave/Studio Pl Jurupa Valley CA
Approx Center: 33.97024 / -117.4762

Order No: 20190307211



ERIS
ENVIRONMENTAL RISK INFORMATION SERVICES



www.erisinfo.com | 1.866.517.5204

one inch



Year: 1938
Source: ASCS
Scale: 1" to 500'
Comments:

Site Address: SWC Lakeview Ave/Studio Pl Jurupa Valley CA
Approx Center: 33.97024 / -117.4762

Order No: 20190307211



ERIS
ENVIRONMENTAL RISK INFORMATION SERVICES



www.ERISinfo.com | 1.866.517.5204

one inch



Year: 1931
Source: FAIRCHILD
Scale: 1" to 500'
Comments:

Site Address: SWC Lakeview Ave/Studio Pl Jurupa Valley CA
Approx Center: 33.97024 / -117.4762

Order No: 20190307211



ERIS
ENVIRONMENTAL RISK INFORMATION SERVICES



www.erisinfo.com | 1.866.517.5204



Riverside County Parcel Report

APN(s) 163240001

MAPS/IMAGES



PARCEL

APN	163-240-001-3
Previous APN	072-000-221
Owners	Not Available Online
Address	163-240-001 8788 LAKEVIEW AVE RIVERSIDE CA 92509
Mailing Address	163-240-001 4810 PEDLEY RD RIVERSIDE CA 92509
Legal Description	163-240-001 Recorded Book/Page: MB 999/999 Subdivision Name: SPARRLAND UNIT 6 Lot/Parcel: 9999 Block: 999 Tract Number: 0
Lot Size	163-240-001 Recorded lot size is 13.73 acres
Property Characteristics	163-240-001 Year Constructed: 0000 Number of Baths: 0 Number of Bedrooms: 0

Construction Type: SPECIAL
CONSTRUCTION

Garage Type:
Property Area (sq ft): 0
Roof Type: UNKNOWN
Number of Stories:
Pool: NO
Central Cool: NO
Central Heat: NO

Supervisory District KAREN SPEIGEL, DISTRICT 2

Township/Range T2SR6W SEC 26 PSEC

Elevation Range (ft.) 720 - 720

Thomas Bros. Maps Page/Grid Page: 684 GRID: E6

Indian Tribal Land Not in a Tribal Land

City Boundary JURUPA VALLEY

City Spheres of Influence Not in a city sphere

Annexation Date N/A

LAFCO Case N/A

Proposals N/A

[March Joint Powers Authority](#) Not in the jurisdiction of the March Joint Powers Authority

County Service Area	Not in a County Service Area			Conservation Plan) Plan Area	
PLANNING more...				WRMSHCP (Western Riverside County Multi-Species Habitat Conservation Plan) Cell Group	Not in a Cell Group
Specific Plans	Not in a Specific Plan			WRMSHCP Cell Number	Not in a Cell Number
Land Use Designations	CITY			HANS/ERP (Habitat Acquisition and Negotiation Strategy/Expedited Review Process)	Project: N/A Conserve: Status: Notes: Intake Num: LMS Case:
General Plan Policy Overlays	Not in a General Plan Policy Area			Vegetation (2005)	California Buckwheat Alliance Urban Interface Mapping Unit Water Mapping Unit
Area Plan (RCIP)	Jurupa			FIRE	
General Plan Policy Areas	Not in a General Plan Policy Area			Fire Hazard Classification (Ord. 787)	Not in a Fire Hazard Zone
Zoning Classifications (ORD. 348)	Zoning:	Contact the city for more information	CZ Number:	Fire Responsibility Area	Not in a Fire Responsibility Area
Zoning Overlays	Not in a Zoning Overlay			DEVELOPMENT FEES	
Historical Preservation Districts	Not in a Historical Preservation District			CVMSHCP (Coachella Valley Multi-Species Habitat Conservation Plan) Fee Area (Ord 875)	NOT IN THE COACHELLA VALLEY MSHCP FEE
Agricultural Preserve	Not in an Agricultural Preserve			WRMSHCP (Western Riverside County Multi-Species Habitat Conservation Plan) Fee Area (Ord 810)	WESTERN RIVERSIDE COUNTY
Airport Influence Areas	RIVERSIDE MUNICIPAL			Western TUMF (Transportation Uniform Mitigation Fee Ord. 824)	IN OR PARTIALLY WITHIN A TUMF FEE AREA.
Airport Compatibility Zones	RIVERSIDE MUNICIPAL, ZONE D RIVERSIDE MUNICIPAL, ZONE E			Eastern TUMF (Transportation Uniform Mitigation Fee Ord. 673)	NOT IN THE EASTERN TUMF FEE AREA
Zoning Districts/Areas	PEDLEY DIST			Road & Bridge Benefit District	NOT IN AN ROAD/BRIDGE BENEFIT DISTRICT
Community Advisory Councils	Not in a Community Advisory Council			DIF (Development Impact Fee Area Ord. 659)	JURUPA, AREA 1
Residential Permit Statistics	N/A Expected Units: BRS Permit Units: Final Issued Active Current Permits: Cumulative Total: % of Expected:			SKR Fee Area (Stephen's Kagaroo Rat Ord. 663.10)	Not in the SKR Fee Area
ENVIRONMENTAL more...				Development Agreements	Agreement # Not in a Dev Agreement Amendment #
CVMSHCP (Coachella Valley Multi-Species Habitat Conservation Plan) Plan Area	NOT IN THE COACHELLA VALLEY MSHCP FEE				
CVMSHCP (Coachella Valley Multi-Species Habitat Conservation Plan) Conservation Area	NOT COACHELLA VALLEY CONSERVATION				
CVMSHCP Fluvial Sand Transport Special Provision Areas	NOT IN A FLUVIAL SAND TRANSPORT				
WRMSHCP (Western Riverside County Multi-Species Habitat Conservation Plan) Plan Area	WESTERN RIVERSIDE COUNTY				

Expiration Date Line

TRANSPORTATION [more...](#)

Circulation Element Ultimate Right-of-Way Not in a Circulation Element Right-of-Way

Road Book Page 15A

Transportation Agreements Contract Number: Not in a Trans Agreement

CETAP (Community and Environmental Transportation Acceptability Process) Corridors Not in a CETAP Corridor

HYDROLOGY

Flood Plain Review OUTSIDE FLOODPLAIN, REVIEW NOT

Flood Control District RIVERSIDE COUNTY FLOOD CONTROL

Watershed SANTA ANA RIVER

Water District WESTERN MUNICIPAL WATER DISTRICT

GEOLOGIC

Fault Zone NOT IN A FAULT ZONE

Faults NOT IN A FAULT LINE

Liquefaction Potential High

Subsidence Susceptible

Paleontological Sensitivity HIGH SENSITIVITY (HIGH A): BASED ON GEOLOGIC FORMATIONS OR MAPPABLE ROCK UNITS THAT ARE ROCKS THAT CONTAIN FOSSILIZED BODY ELEMENTS, AND TRACE FOSSILS SUCH AS TRACKS, NESTS AND EGGS. THESE FOSSILS OCCUR ON OR BELOW THE SURFACE

MISCELLANEOUS

School Districts JURUPA UNIFIED

Communities Not in a community

[Lighting \(Ord. 655\)](#) Zone: N/A

2010 Census Tract 404.02

Farmland URBAN-BUILT UP LAND

Special Notes <a

Tax Rate Area & District Name 028116 - CITY OF JURUPA VALLEY
028116 - CO FREE LIBRARY
028116 - CO STRUCTURE FIRE PROTECTION
028116 - CSA 152

028116 - CSD JURUPA 1
028116 - ERAF RDV
028116 - FLOOD CONTROL ADMIN
028116 - FLOOD CONTROL ZN 1
028116 - FLOOD CONTROL ZN 1 DS
028116 - GENERAL
028116 - GENERAL PURPOSE
028116 - INLAND EMPIRE JT(33,36)RES
028116 - JURUPA AREA REC & PK
028116 - JURUPA COMMUNITY SERVICES
028116 - JURUPA UNIFIED SCHOOL
028116 - JURUPA UNION JOINT-COMP
028116 - MWD WEST 1302999
028116 - NW MOSQUITO & VECTOR CNTL
028116 - RDV JURUPA VALLEY AMND AB129C
028116 - RIV CO REGIONAL PARK & OPEN SF
028116 - RIVERSIDE CITY COMMUNITY
028116 - RIVERSIDE CO OFC OF EDUCATION
028116 - SO. CALIF,JT(19,30,33,36,37,56)
028116 - WESTERN MUNICIPAL WATER

PLUS PERMITS & CASES**Administrative Cases**

Case	Case Description	Status
N/A	N/A	N/A

Building and Safety Cases

Case	Case Description	Status
N/A	N/A	N/A

Code Cases

Case	Case Description	Status
N/A	N/A	N/A

Fire Cases

Case	Case Description	Status
FHAZ0002199		CLOSED
FHAZ0108190		CLOSED
FHAZ0202057		CLOSED
FHAZ0303423		CLOSED
FHAZ0601917		CLOSED
FHAZ0707533		CLOSED
FHAZ0803182		CLOSED
FHAZ0905778		CLOSED
FHAZ1010211		CLOSED
FHAZ1104460		CLOSED
FHAZ9101606		CLOSED
FHAZ9200856		CLOSED
FHAZ9301897		CLOSED
FHAZ9404476		CLOSED
FHAZ9506925		CLOSED
FHAZ9600806		CLOSED
FHAZ9701297		CLOSED
FHAZ9805546		CLOSED
FHAZ9900192		CLOSED

Planning Cases

Case	Case Description	Status
N/A	N/A	N/A

Survey Cases

Case	Case Description	Status
N/A	N/A	N/A

Transportation Cases

Case	Case Description	Status
N/A	N/A	N/A

DEPARTMENT of ENVIRONMENTAL HEALTH PERMITS**Septic Permits**

Record Id	Application Date	Plan Check Approved Date	Final Inspection Date	Approved Date
N/A	N/A	N/A	N/A	N/A

Well Water Permits

Record Id	PE	Permit Paid Date	Permit Approved Date	Well Finaled Date
N/A	N/A	N/A	N/A	N/A

*** DISCLAIMER ***

Maps, permit information and data are to be used for reference purposes only. Map features are approximate, and are not necessarily accurate to surveying or engineering standards. The County of Riverside makes no warranty or guarantee as to the content (the source is often third party), accuracy, timeliness, or completeness of any of the data provided, and assumes no legal responsibility for the information contained on this map. Any use of this information without the express written consent of the County of Riverside is strictly prohibited.

use of this product with respect to accuracy and precision shall be the sole responsibility of the user.



PRELIMINARY MASTER PLAN

HORSESHOE LAKE PARK

JURUPA AREA RECREATION & PARK DISTRICT

Appendix E
Qualifications Statement

Earth Systems Pacific Qualifications Statement for Environmental Work

The principals of the Earth Systems Pacific companies have been consulting for an average of over 20 years, and the combined staff numbers nearly 100. Earth Systems Pacific's multidisciplinary professional staff has extensive experience with and education in chemistry, geology, geophysics, hydrogeology, mechanical engineering, civil engineering, mapping, soil science, drafting, and surveying. Our senior project and staff professionals include Certified Engineering Geologists, Registered Geologists, Registered Environmental Assessors and Professional Engineers. These professionals are highly qualified, holding an average of two registrations and/or certifications in their area of expertise. To continue to meet our commitment to technical expertise, Earth Systems Pacific considers it essential to train our personnel in the latest scientific advancements in assessment and mitigation techniques. This involves continuing education in the form of training seminars, literature reviews, and pertinent conferences to remain abreast of recent developments in this complex and rapidly changing field.

The Environmental Professional [EP] who provided oversight for this project meets the qualifications specified by US EPA AAI and ASTM E1527-13. An EP is defined by US EPA AAI as "a person who possesses sufficient specific education, training, and experience necessary to exercise professional judgment to develop opinions and conclusions regarding conditions indicative of releases or threatened releases (of hazardous substances) on, at, in, or to a property, sufficient to meet the objectives and performance factors (of the rule)." In addition, an environmental professional must have:

- A state, tribal, or territory-issued certification or license (Professional Engineer or Professional Geologist) and three years of relevant full-time work experience; or
- A Baccalaureate degree or higher in science or engineering and five years of relevant full-time work experience; or
- Ten years of relevant full-time work experience.

The attached resumes describe the credentials of the professionals who performed field, research and/or report preparation work on the project.

Appendix F
Reliance Form

Application for Authorization to Rely on Environmental Report

This form serves as an application for third parties to apply for permission to use and rely on the referenced report [Report]. It is the applicant's responsibility to obtain the approval of the original client prior to submitting the form. As a condition of approval for authorization to use and rely on the referenced Report, applicant agrees to waive any conflict of interest arising out of, and applicant will not object to, our representation of our original client; that Earth Systems Pacific's liability for errors and omissions from the Report shall be limited to \$15,000; and Earth Systems Pacific shall have no liability for any other cause or action. Use of this Report without written permission releases Earth Systems Pacific from any liability that may arise from the use of this Report.

Reference: *Report of Environmental Site Assessment, Horseshoe Lake Park, Southwest Corner of Lakeview Avenue and Studio Place, Jurupa Valley, Riverside County, California, File No. 302538-002, Doc. No. 19-04-700, dated April 3, 2019.*

Original Client: The Altum Group, 73-710 Fred Waring Drive, Suite 219, Palm Desert, California 92260, Mr. Taku Shiozaki (760) 346-4750

To be completed by Applicant. **A processing fee of \$200 made payable to Earth Systems Pacific must accompany application.** Submit to Earth Systems Pacific, 79811 Country Club Drive, Indio, California 92203. Signature signifies applicant's acceptance of the use and liability limitations described above, and caveats described below*.

_____	By: _____
(Company Name)	(Print Name)
_____	_____
(Address)	(Signature)
_____	Title: _____
(City, State, Zip)	
_____	Date: _____
(Telephone)	(FAX)

Approval of Original Client

By: _____	_____
(Print Name)	(Signature)

For Earth Systems Pacific's use only	
_____ Approved for re-use with caveat that findings discussed in Report were based on available information and site conditions as noted at time of Report, but may not be applicable to current site conditions.	
_____ Disapproved (application fee to be refunded).	
By: _____	Date: _____
(Earth Systems Pacific)	

*Caveats - Applicant understands and agrees that the referenced Report is a copyrighted document, that Earth Systems Pacific is the copyright owner, and that unauthorized use or copying of the Report is strictly prohibited without the express written permission of Earth Systems Pacific. Applicant understands that Earth Systems Pacific may withhold such permission at its sole discretion, or grant permission upon such terms and conditions as it deems acceptable. Applicant acknowledges that: (1) Earth Systems Pacific did not have an opportunity to evaluate the applicant's relationship to the site; (2) Applicant-specific information can affect the conclusions and recommendations presented in the Report; (3) The Report speaks only to conditions observed onsite at the time of the site visit, and site conditions may have changed since that time; (4) The scope of the Report was limited to the scope defined by our proposal; (4) The shelf life of the Report, as defined by the EPA All Appropriate Inquiry [AAI] guidelines, is six months (the Report expires after six months and should not be relied upon without an update in accordance with the AAI guidelines); and, (5) Earth Systems Pacific maintains its contract with the original client for the Report.