

NOTICE OF EXEMPTION

2019110115

To: Office of Planning and Research
1400 -10th Street, Room 121
Sacramento, California 95814

From: California Tahoe Conservancy
1061 Third Street
South Lake Tahoe, California 96150

Project Title:

License for temporary access to a groundwater well on Conservancy property.

Project Location – Specific: El Dorado County Assessment Number 022-210-050. The area is shown in Exhibit A.

Project Location – City:
South Lake Tahoe

Project Location – County:
El Dorado County, California

Description of Nature, Purpose and Beneficiaries of Project:

Execution of license agreement with the Tahoe Regional Planning Agency for access to an existing underground water well to collect samples.

Name of Public Agency Approving Project:
California Tahoe Conservancy

Name of Person or Agency Carrying Out Project:
Tahoe Regional Planning Agency

Exempt Status:

- ☐ Ministerial (§ 15268)
- ☐ Declared Emergency (§ 15269(a))
- ☐ Emergency Project (§ 15269(b)(c))
- ☒ Categorical Exemption Class 1, Cal. Code Regs., tit. 14, §§ 15301. (See also Cal. Code Regs., tit. 14, 12102.1)

Reasons Why Project is Exempt:

Project involves water sample collection using an existing groundwater well.

Contact Person:
Nick Meyer


Telephone Number:
(530) 543-6073

Date Received for Filing:

Governor's Office of Planning & Research

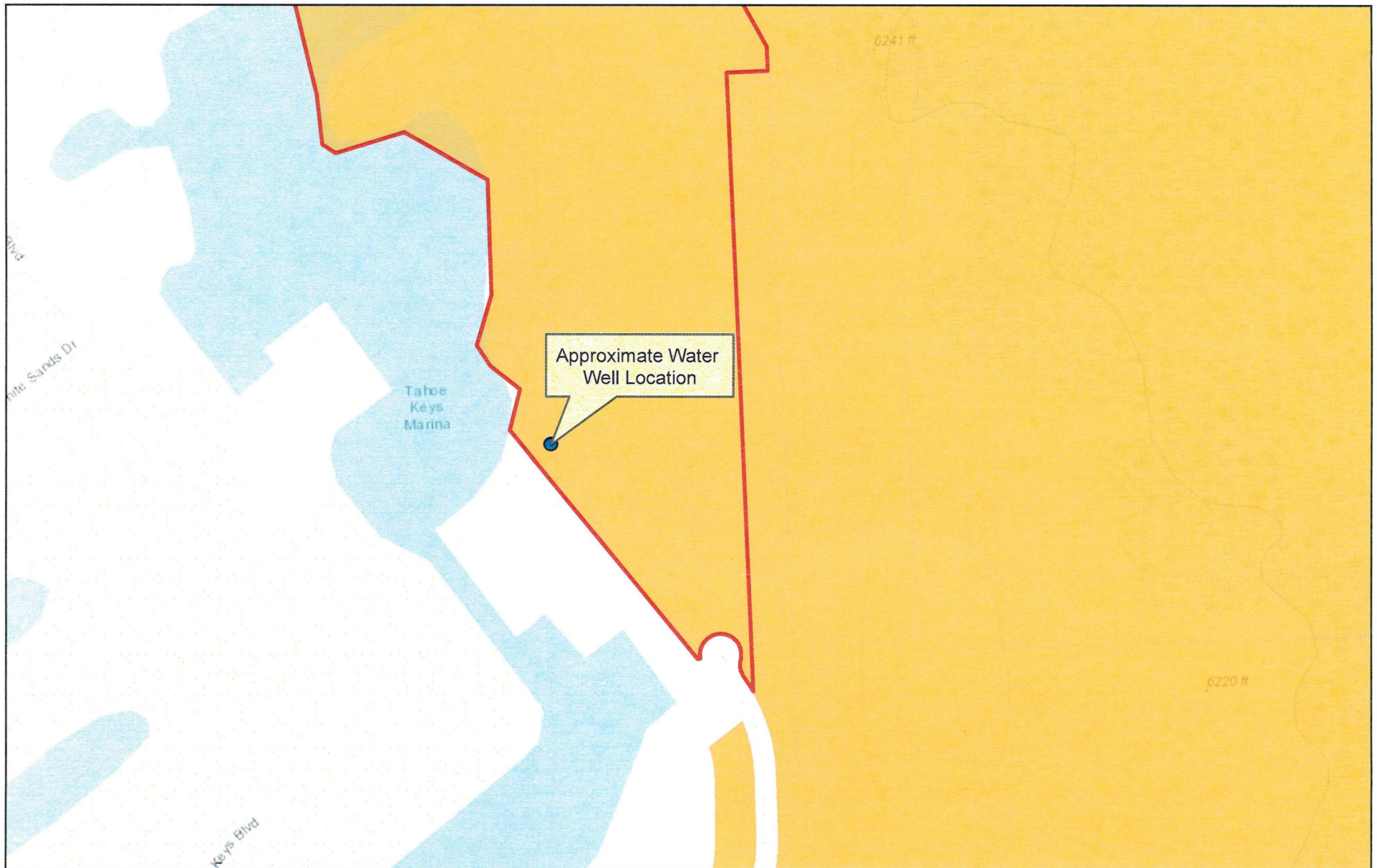
NOV 05 2019


STATE CLEARINGHOUSE




Jane Freeman
Deputy Director

EXHIBIT A
License 2019-0816-245



-  License Area
-  Conservancy Owned



California Tahoe Conservancy
August 2019

Map for reference purposes only.
Sources: TRPA, ESRI, CTC



EXHIBIT A
License 2019-0816-245