

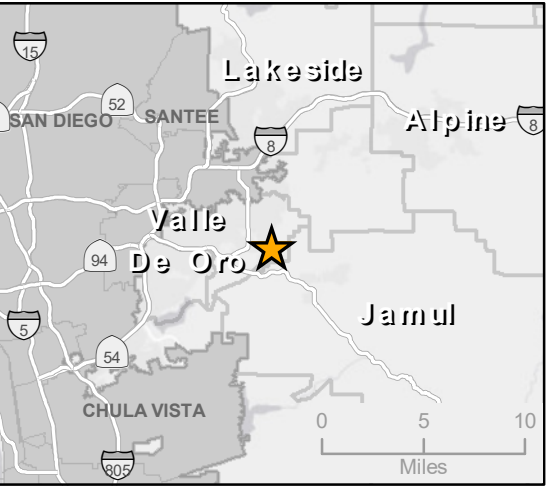
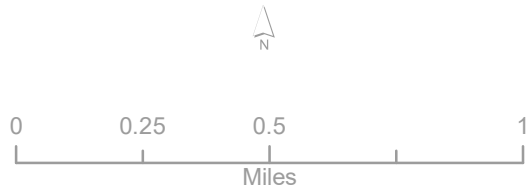


Cottonwood Sand Mine

Detailed Location Map

Legend

-  MUP Boundary
-  Property Boundary



Service Layer Credits: Esri, HERE, Garmin, © OpenStreetMap contributors, and the GIS user community

THIS MAP/DATA IS PROVIDED WITHOUT WARRANTY OF ANY KIND, EITHER EXPRESSED OR IMPLIED, INCLUDING BUT NOT LIMITED TO, THE IMPLIED WARRANTIES OF MERCHANTABILITY AND FITNESS FOR A PARTICULAR PURPOSE. Note: This product may contain information from the SANDAG Regional Information System which cannot be reproduced without the written permission of SANDAG. Copyright SanGIS 2018 - All Rights Reserved. Full text of this legal notice can be found at: http://www.sangis.org/legal_notice.htm

P:\reg\2018-MUP-18-023\mxd\cottonwood_enviromine.mxd