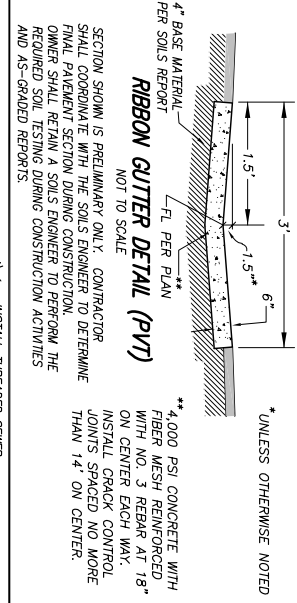


MODIFIED 6" G-2 CURB AND GUTTER W/ TRANSITIONAL FLOW LINE (PVT)
NOT TO SCALE

NOTES:
 1. CONCRETE SHALL BE 5000-C-2500.
 2. SET SPREAD 6-10 FOR JOINT DETAILS.
 3. SLOPE TOP OF CURB 1/4" PER FOOT TOWARDS GUTTER.

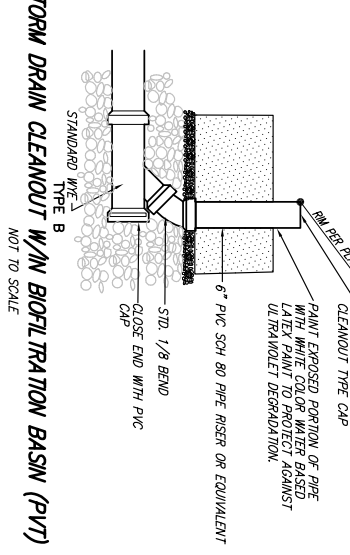


REBBIION GUTTER DETAIL (PVT)
NOT TO SCALE

SECTION SHOWN IS PRELIMINARY ONLY. CONTRACTOR SHALL COORDINATE WITH THE SOILS ENGINEER, FINAL PAVERNMENT SECTION DURING CONSTRUCTION. OWNER SHALL RETAIN A SOILS ENGINEER TO PERFORM THE REQUIRED SOIL TESTING DURING CONSTRUCTION ACTIVITIES AND AS-GRADED REPORTS.

UNLESS OTHERWISE NOTED

4\"/>

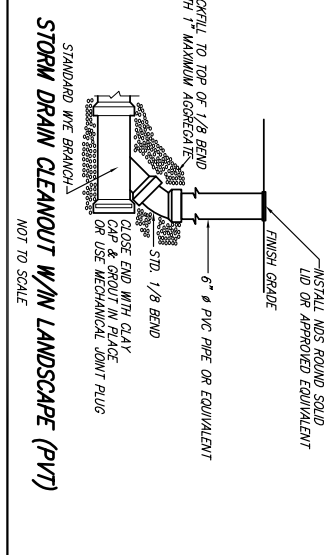


STORM DRAIN CLEANOUT W/IN BIOFILTRATION BASIN (PVT)
NOT TO SCALE

INSTALL NOS ROUND SOLID LD OR APPROVED EQUIVALENT

FINISH GRADE

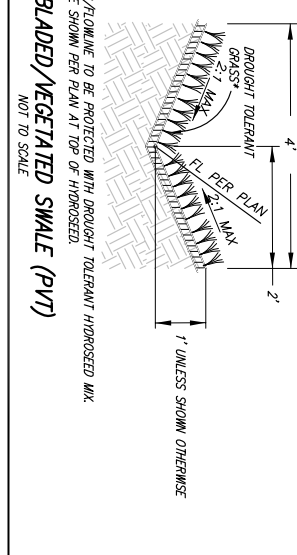
6\"/>



STORM DRAIN CLEANOUT W/IN LANDSCAPE (PVT)
NOT TO SCALE

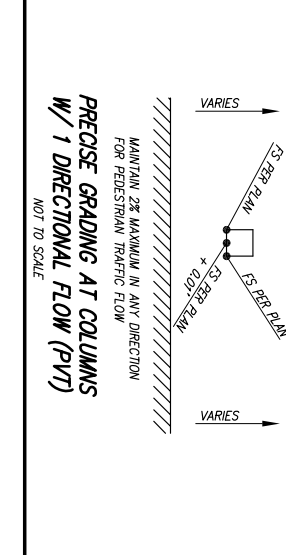
STANDARD W/TE BRANCH-1

6\"/>



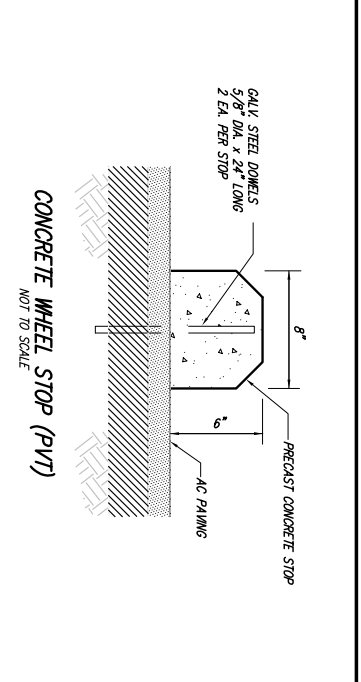
BLADED/VEGETATED SWALE (PVT)
NOT TO SCALE

4\"/>



PRECISE GRADING AT COLUMNS W/ 1 DIRECTIONAL FLOW (PVT)
NOT TO SCALE

MAINTAIN 2\"/>



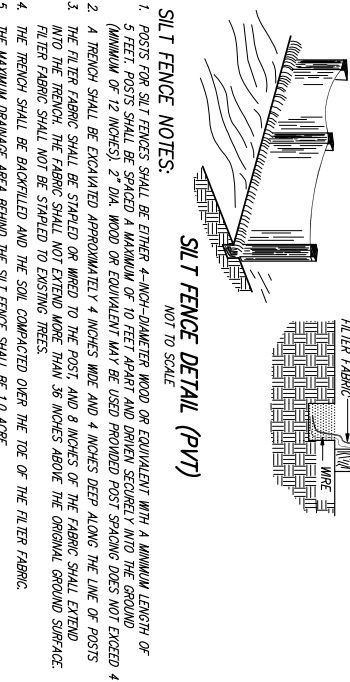
CONCRETE WHEEL STOP (PVT)
NOT TO SCALE

1. SET POSTS AND EXCAVATE 4 BY 4 IN (10 BY 10 CM) TRENCH UPSLOPE FROM AND ALONG THE LINE OF POSTS.

2. STAPLE WIRE FENCING TO THE POSTS (WHERE NOTED)

3. ATTACH THE FILTER FABRIC TO THE WIRE FENCE AND EXTEND IT INTO THE TRENCH.

4. BACKFILL AND COMPACT THE EXCAVATED SOIL.



SILT FENCE DETAIL (PVT)
NOT TO SCALE

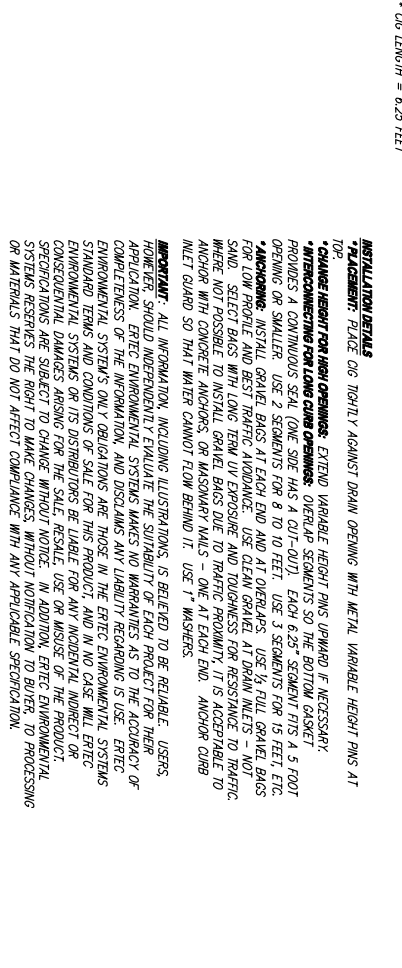
SILT FENCE NOTES:
 1. POSTS FOR SILT FENCES SHALL BE EITHER 4-INCH-DIAMETER WOOD OR EQUIVALENT WITH A MINIMUM LENGTH OF 5 FEET. POSTS SHALL BE SPACED A MAXIMUM OF 10 FEET APART AND DRIVEN SECURELY INTO THE GROUND (MINIMUM OF 12 INCHES). 2\"/>

12\"/>

TOP SECTION	H.T. (LBS)	AVAILABLE
1212 T6	6\"/>	


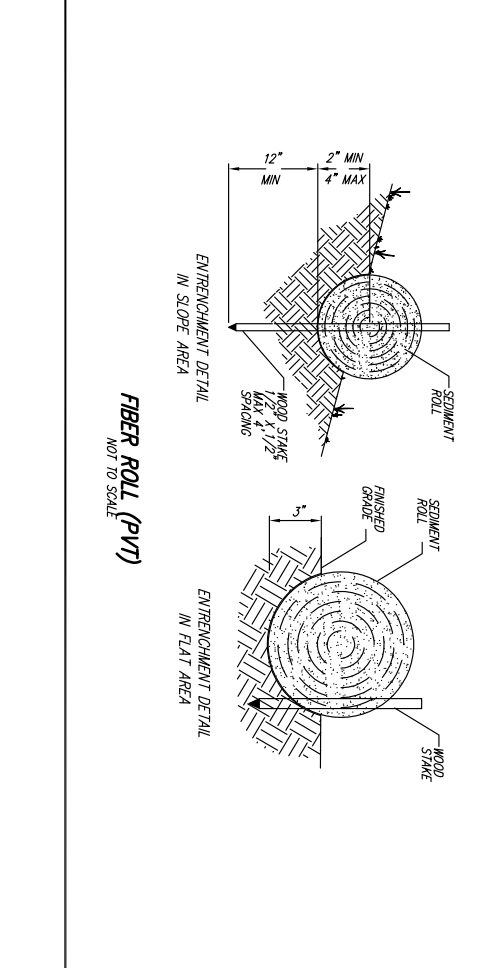
NET LIFT FOR BAG

AGE EQUIVEMENTS	NET LIFT
5'	2
10'	1
15'	3
20'	4
25'	5
30'	6



DETAIL: ERTEC CURB INLET GUARD (PVT)
NOT TO SCALE

INSTALLATION DETAILS
 PLACE CGE TIGHTLY AGAINST DRAIN OPENING WITH METAL VARIABLE HEIGHT PINS AT THE FACINGS. PROVIDE 2\"/>



CATCH BASIN PROTECTION DETAIL (PVT)
NOT TO SCALE

INSTALL FIBER ROLL @ OUTER EDGES OF CATCH BASIN

RECORD PLAN

BY: _____ NAME _____ DATE: _____

R.C.E. _____

EXPIRES: _____

COUNTY APPROVED CHANGES

NO.	DESCRIPTION:	APPROVED BY:	DATE:

41743 ENTERPRISE CIRCLE NORTH, SUITE 209
TAMECULA, CA 92290
 PH: (951) 587-2020
 FAX: (951) 587-2026

BENCH MARK

DESCRIPTION: COUNTY MONUMENT ES-151, 1.22\"/>

