

Phase I Environmental Site Assessment

APN 505-121-031-000

Arcata, California



Prepared for:

Open Door Community Health Centers



October 2019
018011.100



Reference: 018011.100

October 22, 2019

Laura Kadlecik, Project Manager
Open Door Community Health Centers
670 9th Street, Suite 203
Arcata, CA 95521

Subject: Phase I Environmental Site Assessment, Arcata, California; APN 505-121-031-000

Dear Laura Kadlecik:

Enclosed is our Phase I environmental site assessment (ESA) for the property located on Sunset Avenue (Assessor's parcel number 505-121-031-000), Arcata, California.

As part of our detailed Phase I ESA, SHN encountered evidence of past or present land uses that may have generated or caused the release of regulated or hazardous materials. SHN identified one recognized environmental condition (REC), as defined in ASTM-International (ASTM) Standard E1527-13. Previous subsurface investigation at the site has documented total petroleum hydrocarbons as diesel (TPHD), total petroleum hydrocarbons as motor oil (TPHMO), and metals in site soil. The reported concentrations are below applicable screening levels for commercial/industrial properties. The presence of TPHD, TPHMO, and metals in site soil is identified as an REC. The historical lumber mill activity that includes a railroad spur for loading finished product at the site is identified as a business environmental risk.

SHN recommends preparation of a Soil and Groundwater Management Plan (SGMP) for ground disturbing activities proposed in the future redevelopment. The SGMP would address the REC and business environmental risks regarding TPHD, TPHMO, and metals in site soil and the business environmental risk related to historic lumber mill and railroad activities.

SHN's research conducted for the subject property included site reconnaissance, reviews of historical topographic and Sanborn maps, aerial photographs, agency records, and interviews.

If you have any comments or concerns, or if we can be of further assistance, please call me at (707) 441-8855.

Respectfully submitted,

SHN


Anna Gower

Senior Environmental Scientist

ACG:ame

Enclosure: Report

Phase I Environmental Site Assessment

APN 505-121-031-000

Arcata, California

Prepared for:

Open Door Community Health Centers

Prepared by:



812 W. Wabash Ave.
Eureka, CA 95501-2138
707-441-8855

October 2019

QA/QC: RMR RR

Table of Contents

	Page
List of Illustrations.....	ii
Abbreviations and Acronyms.....	iii
1.0 Introduction	1
1.1 Purpose	1
1.2 Involved Parties.....	1
2.0 Scope of Work.....	2
3.0 Site Overview	3
3.1 Location.....	3
3.2 Adjacent Properties	3
3.3 Site Description.....	3
3.4 Preliminary Title Report.....	4
4.0 Site History and Operations.....	4
4.1 General Description	4
4.2 Operations Using, Storing, or Disposing of Hazardous Substances.....	4
4.3 Description of Environmental Permits Held	5
5.0 Environmental Setting	5
5.1 Regional Physiography.....	5
5.1.1 General Physiography.....	5
5.1.2 Tectonic Setting	5
5.2 Soil Conditions	5
5.3 Groundwater Conditions	6
6.0 Results of Investigation.....	6
6.1 Site Reconnaissance.....	6
6.2 Project Vicinity	7
6.2.1 Historical Use Information on Surrounding Area Properties.....	7
6.2.2 Sanborn Maps	8
6.2.3 Topographic Maps	8
6.2.4 Business Directory	8
6.2.5 Aerial Photographs	9
6.3 Results of Regulatory Agency Contacts	10
6.3.1 Humboldt County Division of Environmental Health	10
6.3.2 North Coast Regional Water Quality Control Board.....	11
6.3.3 North Coast Unified Air Quality Management District.....	11
6.4 Results of Personnel Interviews/Site Records Review.....	11
6.4.1 User/Owner Questionnaire	11
6.4.2 Site Records Review	11
6.5 Potential for Vapor Intrusion	11
6.6 Synopsis of Results of Previous Environmental Investigations—EDR Database	11
7.0 Discussion	12
8.0 Conclusions	13
9.0 Recommendations—REC and Business Environmental Risk	13

Table of Contents, Continued

	Page
10.0 Limitations	14
11.0 References	14
11.1 Published References.....	14
11.2 Written and Verbal Communications	15
12.0 Signatures of Environmental Professionals	16
13.0 Statement of Qualifications of Environmental Professionals	16

Appendices

1. Site Photographs
2. Historical Maps, Aerial Photographs, and Documents
3. EDR Radius Report
4. User, Owner, and SHN Completed Questionnaires

List of Illustrations

Figures	Follows Page
1. Project Location Map.....	1
2. Site Map	1

Tables	Page
1. Involved Parties.....	1
2. Site History.....	4
3. Agency-Listed Sites Within a One-Mile Radius	7
4. Summary of Topographic Maps with Coverage of the Subject Property	8
5. Historical Aerial Photographs from EDR	9

Abbreviations and Acronyms

AAI	all appropriate inquiries
APEFZ	Alquist-Priolo Earthquake Fault Zone
APN	Assessor's parcel number
ASTM	ASTM-International
BGS	below ground surface
CA FID UST	Facility Inventory Database
CERCLA	Comprehensive Environmental Response, Compensation, and Liability Act
CERCLIS	Comprehensive Environmental Response Compensation and Liability Information System
CFR	Code of Federal Regulations
CIWQS	California Integrated Water Quality System
COC	constituent of concern
CPS-SLIC	Cleanup Program Sites–Spills, Leaks, Investigations, and Cleanups
CRL	Confirmed Release List and Inventory
CUPA	Certified Unified Program Agencies
DOQQ	digital orthophoto quarter quadrangle
DTSC	Department of Toxic Substances Control
ECSI	Environmental Cleanup Site Information System
EDR	Environmental Data Resources, Incorporated
EPA	U.S. Environmental Protection Agency
ERNS	Emergency Response Notification System
ESA	environmental site assessment
FEMA	Federal Emergency Management Agency
FEMA UST	FEMA-owned USTs
FRDS	Federal Reporting Data System
GPO	U.S. Government Publishing Office
HBMWD	Humboldt Bay Municipal Water District
HCDEH	Humboldt County Division of Environmental Health
HIST Cortese	Hazardous Waste and Substance Sites
HIST UST	Hazardous Substance Storage Container Database
HMRIS	Hazardous Materials Information Reporting Systems
LUCIS	local land use control information
LUST	Leaking Underground Storage Tank Incident Reports database
ML	silt
MRfz	Mad River fault zone
NAIP	National Agriculture Imagery Program
NCUAQMD	North Coast Air Quality Management District
NPDES	National Pollutant Discharge Elimination System
NPL	national priorities list
NR	no reference
NWI	National Wetland Inventory
ODCHC	Open Door Community Health Centers
PWS	public water system
RCRA	Resource Conservation and Recovery Act
REC	recognized environmental condition
RWQCB	North Coast Regional Water Quality Control Board
SGMP	Soil and Groundwater Management Plan
SM	silty sand

Abbreviations and Acronyms, Continued

SP/SW	sand with silt
SWEEPS UST	Statewide Environmental Evaluation and Planning System
SWF/LF	Solid Waste Facilities/Landfill Site Database
SWRCB	State Water Resource Control Board
TPHG	total petroleum hydrocarbons as gasoline
TPHMO	total petroleum hydrocarbons as motor oil
USC	United States Code
USDA	United States Department of Agriculture
USGS	United States Geological Survey
UST	underground storage tank

1.0 Introduction

1.1 Purpose

Between September 2019 and October 2019, SHN conducted a Phase I environmental site assessment (ESA) for the property located on Sunset Avenue in Arcata, California. The property is further identified as Humboldt County Assessor's parcel number (APN) 505-121-031-000 (subject site or site). Location and site maps are included as Figures 1 and 2. This Phase I ESA was requested by Open Door Community Health Centers (ODCHC) in anticipation of redevelopment of the property.

The purpose of conducting a Phase I ESA is to assess the property, largely based on current circumstances, with respect to the presence or absence in the environment of regulated or hazardous materials, as defined in the Comprehensive Environmental Response, Compensation and Liability Act (CERCLA) and Department of Toxic Substances Control (DTSC) Title 22 of the California Code of Regulations. This Phase I ESA was prepared in general accordance with ASTM-International (ASTM) Standard Practice E1527-13 for the Phase I ESA process.

This Phase I ESA was conducted in general conformance with the regulations and sections according to the EPA Final Rule pertaining to standards and practices for all appropriate inquiries (AAI). This Phase I ESA addresses the latest landowner liability protections that have evolved as a result of the United States Congress's actions and the new EPA rule (that is, the addition of the contiguous property owner and bona fide prospective purchaser defenses related to liability under the CERCLA [or Superfund]). The AAI Rule requires the environmental professional to include an opinion regarding additional appropriate investigation, if any, to detect the presence of hazardous substances or petroleum products. This practice is intended to permit a user to satisfy one of the requirements to qualify for the innocent landowner defense to CERCLA liability; that is, practices that constitute "all appropriate inquiry into the previous ownership and uses of the property consistent with good commercial or customary practice," as defined in 42 United States Code (USC) 9601 (35)(B).

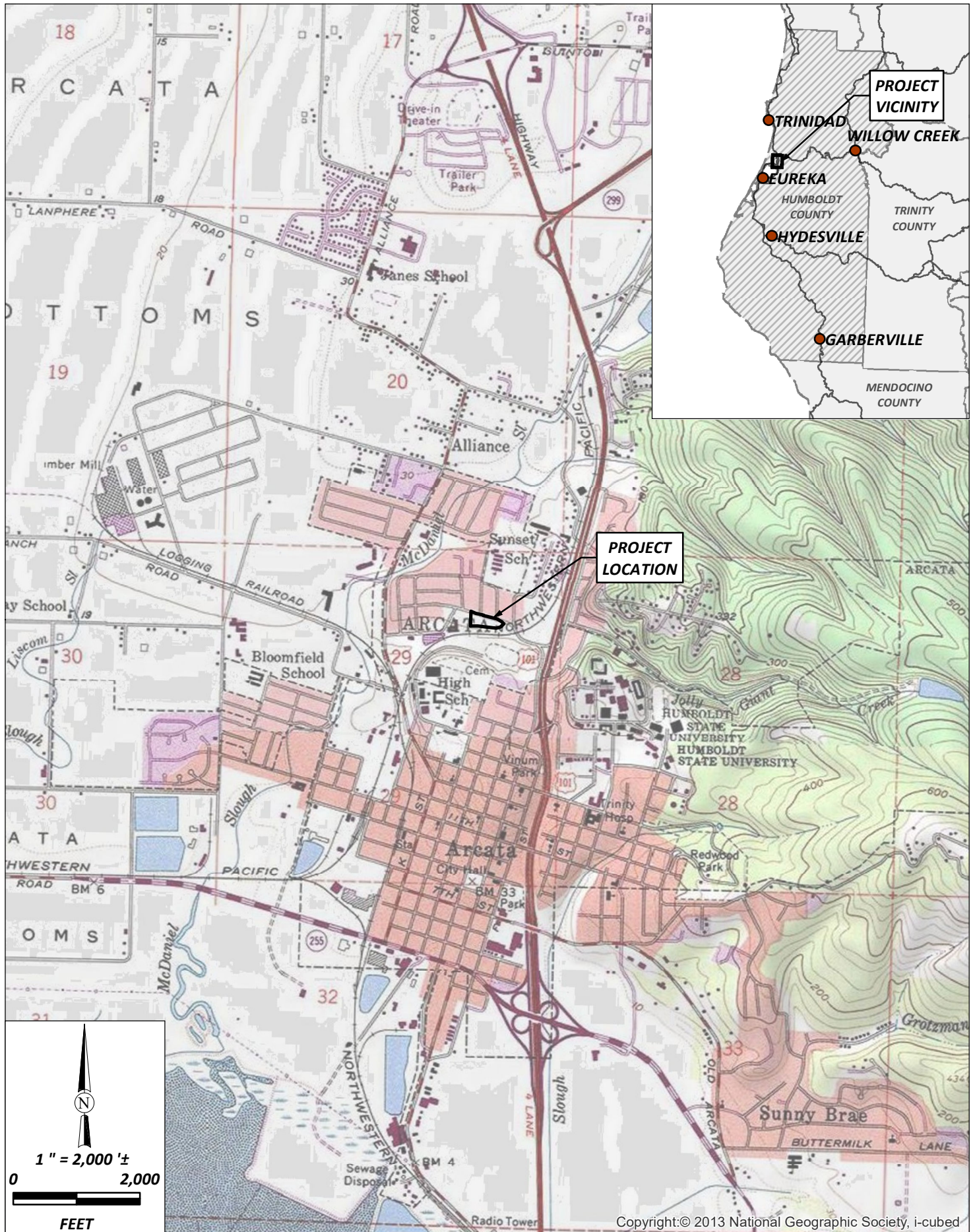
This report has been prepared on behalf of, and for the exclusive use of, ODCHC and its designated representatives; furthermore, it is subject to and issued in connection with the agreement with SHN and the provisions thereof.

1.2 Involved Parties

Table 1. Involved Parties
APN505-121-031-000; Sunset Avenue, Arcata, California

Current Property Owner	
Name: Open Door Community Health Centers	Phone Number: (707) 826-8633
Mailing Address: 670 9 th Street, Suite 203, Arcata, California 95521	
Site Contact	
Name: Laura Kadlecik, Project Manager	Phone Number: (707) 826-8633
Mailing Address: 670 9 th Street, Suite 203, Arcata, California 95521	

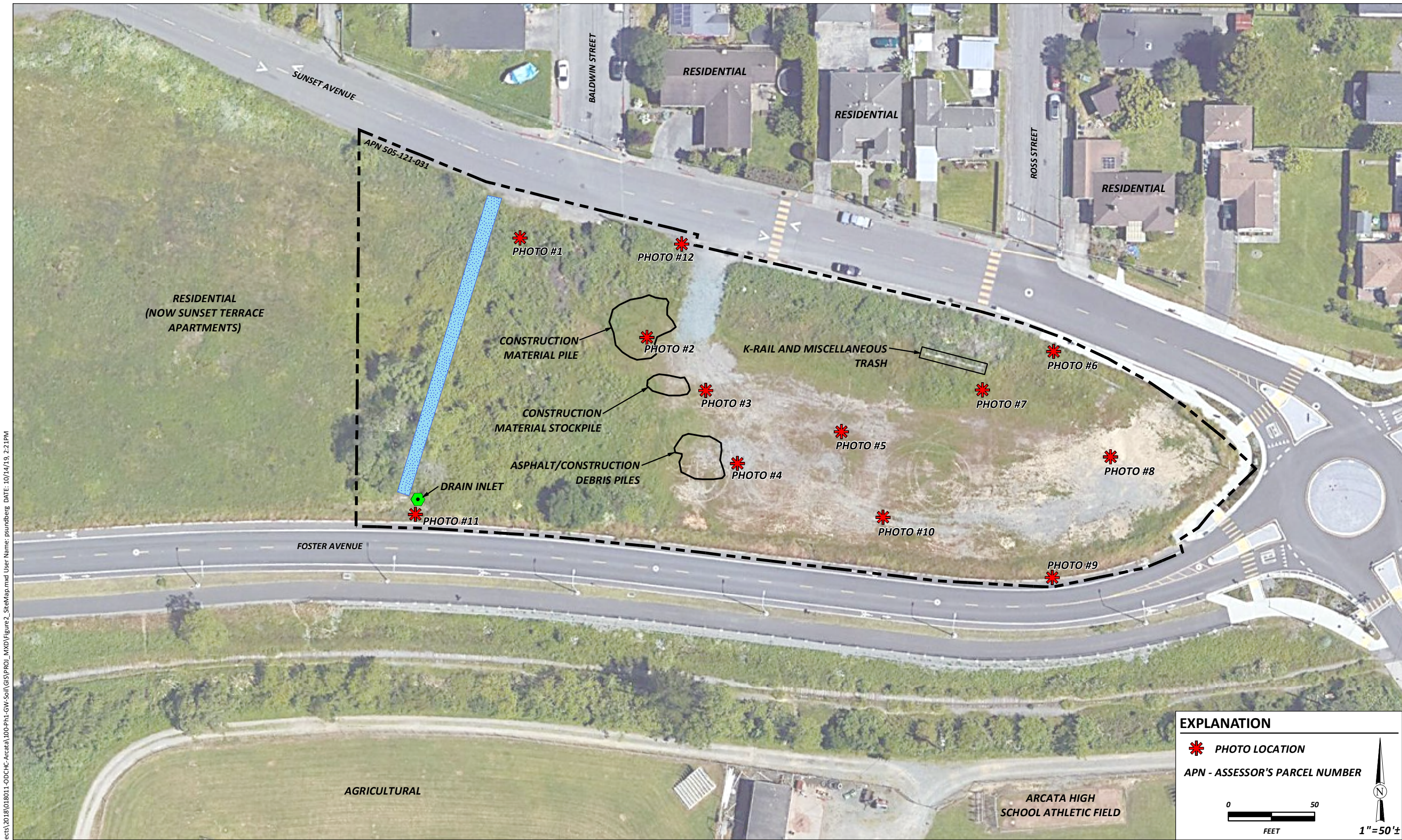
Path: \\eureka\projects\2018\018011-ODCHC-Arcata\100-Ph1-GW-Soil\GIS\PROJ_MXD\Figure1_ProjectLocationMap.mxd User Name: psundberg DATE: 10/14/19 1:48PM




ODCHC
Phase I ESA
1301 Sunset Avenue, Arcata, California
October 2019

Project Location Map
SHN 018011.100
Figure 1

Path: \\eureka\projects\2018\018011-ODCHC-Arcata\100-Ph1-GW-Soil\GIS\PROJ_MXD\Figure2_SiteMap.mxd User Name: psundberg DATE: 10/14/19, 2:21PM



EXPLANATION

 **PHOTO LOCATION**

APN - ASSESSOR'S PARCEL NUMBER

0

50

FEET

N

1"=50'±

IMAGE SOURCE: GOOGLE EARTH, DATED 5/9/2016
PARCEL DATA SOURCE: HUMBOLDT COUNTY GIS, 2019

ODCHC
Phase I ESA
1301 Sunset Avenue, Arcata, California
October 2019

Site Map
APN 505-121-031
SHN 018011.100
Figure 2

2.0 Scope of Work

In accordance with ASTM Standard E1527-13, SHN performed the following ESA services in preparation of this document:

- Conducted field reconnaissance of the subject property to look for evidence of existing or potential soil and groundwater contamination, or other potential recognized environmental conditions (RECs).
- Provided color photographs of the subject property (Appendix 1).
- Conducted a survey of the property vicinity to identify businesses or facilities that may use, produce, and/or store reportable quantities of hazardous materials or generate hazardous waste. SHN conducted a perimeter survey of the immediately adjacent properties for obvious signs of potential contaminant migration.
- Reviewed local and regional geological and groundwater conditions in the vicinity of the subject property. Identified existing or proposed municipal infrastructure for the property and vicinity, including potable water, wastewater, and stormwater provisions, as mandated by the ASTM guidelines.
- Examined aerial photographs of the property taken over an approximate 78-year period; reviewed the available United States Geological Survey (USGS) topographic maps, and historical business directories (Appendix 2). Additionally, SHN reviewed the Assessor's parcel map and other maps of interest. SHN reviewed other reasonably ascertainable standard sources for developing a continuous site history dating back to the first known development, as recommended by the ASTM guidelines.
- Using the ASTM-designated search radii, SHN reviewed publicly available federal, state, county, and other regulatory agency lists and databases (including Comprehensive Environmental Response Compensation and Liability Information System [CERCLIS], national priorities list [NPL], and several other federal-, Indian-, and state-listed sites) with known hazardous materials contamination and/or registered underground storage tanks (USTs) that are presently or were previously located on or near the subject property (Appendix 3).
- Reviewed and completed a land use questionnaire (supplied by SHN, Appendix 4). The user of this Phase I ESA is ODCHC. ODCHC completed owner and user questionnaires for the subject property (Appendix 4).
- Reviewed and/or discussed selected regulatory agency files and records that are maintained at the North Coast Regional Water Quality Control Board (RWQCB) and the Humboldt County Division of Environmental Health (HCDEH) to evaluate whether the site or any of the immediately adjacent sites are likely to be potential hazardous materials threat to the subject property.
- Identified and commented on the existence and significance of potential data gaps.
- Identified any RECs (if applicable).
- Provided an opinion regarding the need for additional appropriate investigation.
- Commented on the potential for vapor intrusion, as required by ASTM E1527-13.

3.0 Site Overview

3.1 Location

This project is located on the west side of the Foster Avenue/Sunset Avenue roundabout in the City of Arcata. Sunset Avenue runs along the northern border of the site and Foster Avenue runs along the southern border of the site. A recently developed apartment complex is located to the west of the project site. One parcel comprises the site and is identified by the Humboldt County Assessor as APN 505-121-031-000. Elevations at the site range from approximately 47 feet to 61 feet above mean sea level. The eastern portion of the site gently slopes to the south at a relatively uniform slope of approximately 2 to 3 percent. The western portion of the site slopes to the southwest in a less uniform and more dramatic manner. Sunset/Janes Creek, which drains to McDaniel Slough, is approximately 1,350 feet northwest of the property. McDaniel Slough drains to Humboldt Bay, which is approximately 1.7 miles southwest of the site. The mean annual rainfall in the area is approximately 40 inches.

The parcel is zoned by the City of Arcata Planning Department as residential medium density. The predominant land usage within a ½-mile radius of the site is residential and public facilities (Arcata Elementary and Arcata High schools).

3.2 Adjacent Properties

The subject property is located within an area of residential and public facility properties. The site is located at the intersections of Sunset and Foster avenues and is bound to the north and south, respectively, by these roadways.

North: The site is bound to the north by Sunset Avenue, beyond which are residential properties and Arcata Elementary School.

West: Immediately west of the subject property is a newly constructed apartment complex.

South: Immediately south of the subject property is Foster Avenue, beyond which are Arcata High School athletic fields.

East: Immediately east of the subject property is a newly constructed roundabout, beyond which is the Arcata Skatepark and Highway 101 on- and off-ramps.

SHN did not observe any evidence of a hazardous release or potential release onto the subject site from the northern, eastern, southern, or western adjoining sites during the September 2019 site reconnaissance. Photographs of the subject site and adjacent sites are included in Appendix 1. Figure 2 presents a site map indicating locations of site reconnaissance photographs.

3.3 Site Description

The subject site is approximately 1.82 acres in size and is located in a mixed medium density residential and public facility area of Arcata. The subject site is bound by Sunset Avenue that includes residential properties to the north; the intersections of Sunset and Foster avenues connected by a roundabout to the east; Foster Avenue, beyond which are Arcata High School athletic facilities to the south; and a newly constructed apartment complex, beyond which are additional residential properties to the west.

The site is currently vacant and includes areas of gravel and grassy surface. Dense vegetation, including mature trees and blackberry bushes are present in the western portion of the site. A drainage area/swale is present in the western portion of the site configured with a north-south orientation. A site plan is included as Figure 2.

3.4 Preliminary Title Report

A preliminary title report was not provided. SHN did not review title information for the property in the preparation of this report.

4.0 Site History and Operations

4.1 General Description

Based upon our review of the historical maps, aerial photographs, and a site assessment questionnaire (interview), SHN has summarized the general site history as presented in Table 2.

Table 2. Site History
APN505-121-031-000; Sunset Avenue, Arcata, California

Date	Name and/or Operations	Site Owner(s)
1933-1947	Undeveloped land	Not reviewed
1947-1978	Twin Parks Lumber Company- lumber storage and railroad loading area	Not reviewed
1978-2014	Vacant land	Not reviewed
2014-Present	Vacant land	Open Door Community Health Centers

4.2 Operations Using, Storing, or Disposing of Hazardous Substances

The site is currently vacant and there are no operations that involve using, storing, or disposing of hazardous substances. The site was part of the Twin Parks Lumber Company lumber mill from approximately 1947 to 1978. During the period the mill was in operation, the site was used as a lumber storage area and railroad loading area. The majority of mill's operations and processes occurred to the west of the subject property, and included office and employee facilities, warehouse, carpenter shop, lunch room, oil room pump house, oil storage shed, chipper, sawmill log chute, log peeling area, machine shop, trim saw area, filing room, green chain, chip screen, chip bin, and tepee burner. Historical operations which utilized hazardous substances at the site are unknown.

As a result of a previous Phase I ESAs completed for the site in 1994, 1995, and 2008, limited subsurface investigations were completed to evaluate soil and groundwater quality at the site due to anecdotal evidence that crankcase oil was deposited onsite during historical lumber mill operations. Concentrations of total petroleum hydrocarbons as diesel and motor oil (TPHD and TPHMO) and metals have been identified in site soils during the limited subsurface investigations completed at the site. Concentrations are below environmental screening levels for commercial/industrial use and leachable metal concentrations were below the thresholds for hazardous material characterization.

4.3 Description of Environmental Permits Held

Based on interviews with Norm Crawford of the HCDEH, Craig Hunt of the RWQCB, and Al Steer of the North Coast Unified Air Quality Management District (NCUAQMD), there are no environmental permits associated with this site.

5.0 Environmental Setting

5.1 Regional Physiography

5.1.1 General Physiography

According to the Environmental Data Resources (EDR) report (Appendix 3), the subject site is not included in the National Wetland Inventory (NWI) mapping. The subject site is not located within the 100-year or 500-year flood zones.

Federal Emergency Management Agency (FEMA) Flood Zone: Flood Plain Panel at Target Property: 0600610002D

NWI: Arcata North Quad; Yes—refer to Overview and Detail maps (in Appendix 3)

5.1.2 Tectonic Setting

The site is located in a complex tectonic region dominated by northeast-southwest compression associated with collision of the Gorda and North American tectonic plates. The Gorda plate is being actively subducted beneath North America north of Cape Mendocino, along the southern part of what is commonly referred to as the Cascadia subduction zone. This plate convergence has resulted in a broad fold and thrust belt along the western edge of the North American plate. In the Humboldt Bay region, this fold and thrust belt is manifested as a series of northwest-trending, northeast-dipping thrust faults, including the Little Salmon fault and faults comprising the Mad River fault zone (MRfz). These faults are active and capable of generating large-magnitude earthquakes.

The project site is located within the MRfz, which consists of several major northwest-trending thrust faults and numerous minor faults. The site is located approximately 1,200 feet northeast of the Alquist-Priolo Earthquake Fault Zone (APEFZ) for the Fickle Hill fault. In the Arcata area, the Fickle Hill fault crosses, and displaces, the marine terraces described above. The principal faults within the MRfz are considered active by the State of California and are included within APEFZ.

Based on the tsunami inundation map for Arcata, the subject site is not located within a tsunami hazard zone (California Emergency Management Agency, June 2009).

5.2 Soil Conditions

The site is located in an area composed of late Jurassic to late Cretaceous age *mélange* of the Franciscan Complex (McLaughlin et al., 2000; Clarke, 1992). The *mélange* typically consists of blocks of conglomerate, graywacke sandstone, radiolarian chert, blueschist facies metamorphic rock, greenstone, and ophiolitic plutonic rock in an intensely sheared argillite matrix. Depth to Franciscan bedrock beneath the site is not known and was not encountered in SHN's subsurface investigation. In the Arcata area, Franciscan basement rock is unconformably overlain by early to middle Pleistocene age marine and continental deposits of the Falor formation (Carver et. al., 1985).

Based on SHN's geotechnical investigations at the site (completed in July and August 2009 and September 2019), the subsurface materials consist of alluvial deposits with stratified layers of fine-grained (silt and clay) and coarse-grained (sand and fine gravel) materials. The near surface soils consist of imported fill. The upper native soil profile, as observed by SHN, consists of organic-rich silt (ML; native topsoil) that grades into medium dense silty sand (SM) to depths of approximately 10 feet below ground surface (BGS). Soils at depth, as observed by SHN in July and August 2009, primarily consist of soft to very stiff silt (ML) and clay (CL) with isolated intervals of loose to very dense silty sand (SM) and poorly/well graded sand with silt (SP/SW). Below a depth of approximately 30 to 35 feet BGS, SHN encountered dense to very dense sand with gravel to the total depths explored, approximately 41.5 feet BGS.

5.3 Groundwater Conditions

Based upon the EDR report, the federal USGS, and the Federal Reporting Data System Public Water System (FRDS PWS) well information, no supply well is listed as being within 1 mile of the site. Groundwater was encountered in SHN's July and August 2009 geotechnical investigation at approximately 18 feet and 26 feet BGS. Perched groundwater was at approximately 9 feet BGS. SHN estimated the seasonal fluctuation of groundwater varies from approximately 5 to 30 feet BGS. Groundwater conditions can be expected to fluctuate in response to seasons, storm events, and other factors.

6.0 Results of Investigation

6.1 Site Reconnaissance

SHN staff performed site reconnaissance on September 11, 2019, which consisted of a visual inspection of the subject property, noting potential sources or evidence of any hazardous materials releases, location and alignment of utilities, site drainage patterns, uses of adjacent parcels, potential for migration from offsite sources, and any other pertinent or unusual information that would aide in the development of this Phase I ESA. A site plan is included as Figure 2.

The site is currently vacant and includes areas of gravel and grassy surface. Dense vegetation, including mature trees and blackberry bushes, are present in the western portion of the site. Site access is generally unrestricted with the exception of a chain link strung between two bollards along Sunset Avenue. A drainage area/swale is present in the western portion of the site configured in a north-south orientation. The drainage area/swale includes mature trees and is thickly vegetated with overgrown blackberries and native vegetation. Surface water was not observed in the drainage area/swale during the September 2019 site reconnaissance. The drainage area/swale drains to a drainage inlet (DI) installed by the City of Arcata during the construction of Foster Avenue.

Construction debris (consisting of concrete material) and asphalt stockpiles were present in the north central portion of the site during the September 2019 reconnaissance. Decaying straw wattles were located along the perimeter of the asphalt stockpile. Minor amounts of wind-blown, household-like trash were observed throughout the site. A few discarded k-rails are located in the northeastern portion of the site. Several well tread paths were observed within the northern and eastern portions of the site.

Utilities are not present at the site. However, City of Arcata water and sanitary sewer service are nearby and utility lines are present within Sunset Avenue. Pacific Gas & Electric provides electric and gas service within the site vicinity. Light poles (and associated transformers) were observed along Sunset Avenue.

Observations of odors, staining, or sheens were not noted at the site during SHN's September 2019 reconnaissance. Evidence of pits, lagoons, stressed vegetation, or stained soil was not observed during the September 2019 site reconnaissance.

SHN completed a "Site Assessment Questionnaire" following the site walk (Appendix 4).

6.2 Project Vicinity

6.2.1 Historical Use Information on Surrounding Area Properties

The site is not listed in the databases reviewed by EDR. Several sites within a 1-mile radius of the subject property are known or suspected to have stored and/or used regulated materials, and/or have had toxic material releases, including leaking USTs (Table 3). Database listings for the site are presented in Table 3.

Multiple sites located within an approximate ¼-mile are in a presumed upgradient or cross-gradient location of the site. Two listings in the EDR report, Chris Andersen at 1167 Grant Avenue and Kenneth Andersen at 1199 Grant Avenue, are incorrectly mapped. These properties are located in Ferndale, California. SHN did not review information for the Chris Andersen or Kenneth Andersen listings as a result of the incorrect mapping.

SHN reviewed the listings included in the EDR Radius Map Report (Appendix 3) for proximity to the subject site, position relative to groundwater flow direction, and constituents-of-concern (COCs). Based on SHN's review, sites with documented groundwater contamination located within an approximate upgradient or cross-gradient position are listed in Table 3.

**Table 3. Agency-Listed Sites Within a One-Mile Radius
APN 505-121-031-000; Sunset Avenue, Arcata, California**

Site Name	Address	Elevation	Distance	Database Listing
Greenwood Cemetery Association Incorporated	1757 J Street	Approximately 5 feet higher	0.16 mile SSW of site	HIST UST ¹ , SWEEPS UST ² , CA FID UST ³ , LUST ⁴ , HIST CORTESE ⁵
Arcata School District Bus Garage/Sunset School/Bus Maintenance Building	2400 Baldwin Street	Approximately 1 foot higher	0.19 mile N of site	SWEEPS UST, CA FID UST, LUST, HIST CORTESE, HIST UST
1. HIST UST: Hazardous Substance Storage Container Database 2. SWEEPS UST: Statewide Environmental Evaluation and Planning System 3. CA FID UST: Facility Inventory Database 4. LUST: Leaking Underground Storage Tank Database 5. HIST Cortese: Hazardous Waste and Substances Sites				

Based upon the distance of the sites listed in Table 3 from the subject property and the identified petroleum hydrocarbon groundwater plumes and their presumed groundwater depth, gradient, and flow direction, the properties listed in Table 3 are not interpreted to have the potential to impact groundwater conditions at the subject site with respect to petroleum hydrocarbons compounds. Additional sites identified in the EDR report and on the State Water Resource Control Board (SWRCB) Geotracker website are not interpreted to have the potential to impact the site, as they are not located in close proximity to the site.

6.2.2 Sanborn Maps

Sanborn maps were not available for the site. A copy of the EDR Certified Sanborn Map Report is included in Appendix 2.

6.2.3 Topographic Maps

SHN reviewed topographic maps with coverage of the subject property that were published in 1933, 1942, 1947, 1951, 1959, 1972, and 2012 (Appendix 2). A description of the features observed at the site and surrounding properties is presented in Table 4.

**Table 4. Summary of Topographic Maps with Coverage of the Subject Property
APN 505-121-031-000; Sunset Avenue, Arcata, California**

Year	Description
1933	The site is shown as undeveloped land. The Northwestern Pacific Railroad is shown along the southern border of the site. Properties north, east, and south of the site are undeveloped. Sparse development west of the site is mapped. The central portion of Arcata is densely developed. Janes Creek is shown north and west of the site.
1942	The site is unchanged and is shown similar to the previous topographic map with the exceptions that Jolly Giant Creek is mapped south of the map and a roadway, in the approximate location of present-day Highway 101, is shown.
1947	The site and surrounding vicinity are similar to the 1942 topographic map.
1951	The site is unchanged and is shown similar to the previous topographic map. Sunset Avenue and Jay and Wilson Streets are shown to be constructed with dense residential development mapped along these roads. Janes Creek, located north of the site is labeled as McDaniel Slough. Jolly Giant Creek appears to terminate south of the railroad corridor, south of the site. A cemetery is mapped south of the site.
1959	The site appears similar to the previous map. Individual details of the surrounding vicinity are not mapped as the area is densely vegetated. An athletic track is shown south of the site, south of the Northwestern Pacific rail corridor.
1972	The site appears similar to the previous map. Individual details of the surrounding vicinity are not mapped as the area is densely vegetated. Development of the property west of the site is shown and includes a building and pond in the western portion of this property.
2012	Individual site features of the surrounding vicinity are not shown on this map.

6.2.4 Business Directory

SHN reviewed the business directories for the City of Arcata, California, which were provided by EDR (Appendix 2). The site was not listed in the business directories provided by EDR. Site vicinity address listings are primarily for individuals. The property west of the site, 1301 Sunset Avenue is listed in the 1972, 1977, 1982, 1987, 1992, 1995, 2000, 2005, and 2010 directories as occupied by Twin Parks Lumber Company and Twin Parks Incorporated. The 1982 directory lists multiple occupants of 1301 Sunset Ave in addition to Twin Parks Lumber Company and includes James Cruz Construction, Stromberg Development, and Sherrick Construction.

6.2.5 Aerial Photographs

SHN reviewed aerial photos of the subject property taken during the past approximately 78 years (Appendix 2), which were provided by EDR. A description of the features observed at the site and surrounding properties from the EDR-provided aerial photographs is presented in Table 5.

**Table 5. Historical Aerial Photographs from EDR
APN 505-121-031-000; Sunset Avenue, Arcata, California**

Year	Source	Scale	Description
1941	USDA ¹	1" =500'	The site is vegetated and undeveloped. Sunset Avenue and Jay and Wilson streets are constructed and appear in their present-day configurations. Residential development is shown along the western side of Jay Street. A railroad corridor is visible along the southern boundary of the site and may include a portion of the site. The property located south of the railroad corridor, adjacent to the southeast portion of the site is developed and appears residential; however, details are indiscernible in the image. A roadway is shown east of the site in the general location of present-day Highway 101. The majority of the properties located north, south, and west of the site are undeveloped. There is a lumber mill with a conical burner to the northeast of the site.
1954	USDA	1" =500'	The site is disturbed and several areas of bare ground are visible. Lumber storage and several buildings are visible on the property located west of the site. A large, rectangular pond and conical burner are located in the southern portion of the property west of the site. Ross and Baldwin streets have been constructed and appear in their present-day configurations. Dense residential development is visible along the secondary roadways north of the site. Mill operations on the property located east of the site and lumber storage, a rectangular pond, and conical burner are visible. An athletic track has been constructed south of the site, on the property south of the railroad corridor. Generally, increased development, primarily residential, is visible north and northwest of the site. Highway 101 has been constructed east of the site and is shown in its present-day configuration.
1957	USGS ²	1"= 500'	Lumber or log storage in the northern and western portions of the site is visible. The surrounding site vicinity is similar to the previous photograph.
1969	USDA	1" =500'	Lumber storage is visible throughout the site and appears more organized than the previous photograph. A small building has been constructed at the northwestern end of the athletic track south of the site. Mill operations on the property east of the site are no longer visible, the infrastructure has been dismantled, and the site is vegetated. The remainder of the surrounding site vicinity is similar to the previous photograph with the exception of increased residential development on the east side of Jay Street.
1972	USGS	1"= 500'	The site and surrounding vicinity are similar to the previous photograph.

**Table 5. Historical Aerial Photographs from EDR
APN 505-121-031-000; Sunset Avenue, Arcata, California**

Year	Source	Scale	Description
1974	USGS	1"= 500'	This photograph is poor quality and some features are indiscernible. The site and surrounding vicinity appear similar to the previous photograph.
1983	USDA	1"= 500'	Lumber storage is no longer visible at the site. The mill infrastructure on the property located west of the site is no longer visible. An overpass across Highway 101 from Sunset Avenue has been constructed. The remainder of the surrounding site vicinity is similar to the previous photograph.
1993	USGS/DOQQ ³	1"= 500'	This photograph is poor quality. Re-vegetation of the site and the property west of the site is visible. The athletic track located south of the site appears overgrown with vegetation.
2005	USDA/NAIP ⁴	1" =500'	The site appears similar to the previous photograph. The athletic track south of the site is no longer visible and a baseball diamond is visible on this property. A skate park has been constructed on the east side of Sunset Avenue, east of the site.
2009	USDA/NAIP	1" = 500'	The site and surrounding vicinity appear similar to the previous photograph with the exception that the railroad corridor south of the site appears as a dirt path.
2012	USDA/NAIP	1" = 500'	The site and surrounding vicinity appear similar to the 2009 photograph.
2016	USDA/NAIP	1" = 500'	The site is similar to the 2012 photograph. The property west of the site has been cleared of vegetation. Foster Avenue has been extended east and appears in the approximate location of the former railroad corridor south of the site. A roundabout has been constructed east of the site and connects Sunset and Foster avenues, Jay Street, and the Highway 101 connector.
<ol style="list-style-type: none"> 1. USDA: United States Department of Agriculture 2. USGS: United States Geological Survey 3. DOQQ: digital orthophoto quarter quadrangle 4. NAIP: National Agriculture Imagery Program 			

6.3 Results of Regulatory Agency Contacts

6.3.1 Humboldt County Division of Environmental Health

SHN interviewed Norm Crawford of the HCDEH in October 2019 during the execution of this Phase I ESA regarding the site. Crawford stated the site was not identified in the Certified Unified Program Agency (CUPA) files.

6.3.2 North Coast Regional Water Quality Control Board

SHN contacted Craig Hunt of the RWQCB in October 2019 regarding the site. Hunt stated that the site is not listed as a leaking underground storage tank (LUST) or hazardous materials cleanup site. Hunt stated that properties located in the vicinity of the site include LUST cases. Based on Hunt's knowledge of assessment and remediation activities conducted at nearby properties, he did not believe that impacted groundwater associated with the LUST had impacted the site. Hunt stated he was not aware of groundwater quality issues in the vicinity of the site.

6.3.3 North Coast Unified Air Quality Management District

SHN contacted Al Steer of the NCUAQMD in October 2019. Mr. Steer stated that the site was not identified in the NCUAQMD files.

6.4 Results of Personnel Interviews/Site Records Review

6.4.1 User/Owner Questionnaire

Laura Kadlecik, project manager, completed a "Phase I ESA Questionnaire," as the report user/property owner as part of the interview process. These questions were developed to address potential areas of concern from a hazardous materials perspective that may be present on the subject property and/or known RECs as defined in ASTM Standard E1527-13. A copy of the user and owner questionnaires completed by Kadlecik is included in Appendix 4.

Kadlecik reported she was not aware of any environmental cleanup lien or government notification relating to past or recurrent violations with respect to the property. To the best of Kadlecik's knowledge, there is no past or pending lawsuit concerning a release or threatened release of hazardous substance or petroleum products involving the property by any owner or occupant of the property. Kadlecik stated she was aware of the past Twin Parks mill lumber storage on the property and the previous Phase I and II ESAs completed by LACO Associates. Kadlecik was aware of anecdotal evidence of disposal of crank case oil on the site during historic mill operations.

6.4.2 Site Records Review

The results of the regulatory agency file reviews for the subject property and adjacent properties are discussed in Section 6.3 of this report.

6.5 Potential for Vapor Intrusion

Currently the site is vacant. Given the review of regulatory cases within the vicinity of the site, site history for lumber storage, and the low volatility of constituents identified in site soil samples, the potential for volatile organic compounds in site soil and groundwater and potential for vapor intrusion at the site is low.

6.6 Synopsis of Results of Previous Environmental Investigations—EDR Database

Using the ASTM Standard Practice E1527-13 recommended search radii, SHN reviewed the EDR database, which tracks sites with known hazardous materials and hazardous material releases (Appendix 3).

EDR did not identify any potential or confirmed state or federal “Superfund” site located on or immediately adjacent to the subject property during its review of the EPA’s CERCLIS and NPL databases. SHN reviewed databases regarding hazardous materials contamination that are maintained by the following agencies:

- U.S. Environmental Protection Agency (EPA)
- Federal NPL sites
- CERCLIS sites
- Federal Resource Conservation and Recovery Act (RCRA) sites
- Federal Emergency Response Notification System (ERNS) sites
- State and tribal–equivalent CERCLIS; Confirmed Release List and Inventory (CRL); and Environmental Cleanup Site Information System (ECSI)
- State and tribal landfill and/or solid waste disposal site lists; Solid Waste Facilities/Landfill Site Database (SWF/LF)
- State and tribal leaking storage tank lists: LUST
- State and tribal registered storage tanks lists; UST database
- Federal listing of FEMA-owned USTs (FEMA UST)
- Many other lists, such as, Brownfield sites, open dump inventories, illegal dump sites, historical and old closed solid waste disposal sites, clandestine drug labs, federal CERCLA and local lien information, local land use control information (LUCIS), Hazardous Materials Information Reporting Systems (HMIRS), and spill data regarding oil and hazardous materials reported to the Environmental Response Program

7.0 Discussion

This section summarizes the findings in this assessment and identifies RECs. An REC, as defined in ASTM Standard Practice E1527-13, means:

...the presence or likely presence of any hazardous substances or petroleum products in, on, or at a property: (1) due to release to the environment; (2) under conditions indicative of a release to the environment; or (3) under conditions that pose a material threat of a future release to the environment. De minimis conditions are not recognized environmental conditions.

Previous subsurface investigation at the site has documented TPHD, TPHMO, and metals in site soil. The reported concentrations are below applicable screening levels for commercial/industrial properties. The presence of TPHD, TPHMO, and metals in site soil is identified as an REC.

A controlled REC is defined as an REC resulting from a past release of hazardous substances or petroleum products that has been addressed to the satisfaction of the applicable regulatory authority (as evidenced by issuing a no further action letter), with hazardous substances or petroleum products allowed to remain in place subject to the implementation of required controls. A controlled REC shall be listed as an REC. There is no controlled REC associated with this property based upon our review of the available information for the site and adjacent properties.

A historical REC is defined as a past release of any hazardous substance or petroleum product that has occurred in connection with the property and has been addressed to the satisfaction of the applicable regulatory authority without subjecting the property to any required controls, such as property use restrictions, activity and use limitations, institutional controls, and/or engineering controls. There is no historical REC associated with the subject site.

A business environmental risk is defined as a risk that can have a material environmental or environmentally driven impact on the business associated with the current or planned use of a parcel of commercial real estate, not necessarily limited to those environmental issues required to be investigated by ASTM Standard E1527-13. Consideration of business environmental risk issues may involve addressing one or more non-scope considerations. The historic site use for lumber mill operations, which includes a railroad spur used for loading finished products, is identified as a business environmental risk.

No potential or confirmed state or federal Superfund site is located on, or immediately adjacent to, the subject property. However, several agency-listed sites have experienced unauthorized hazardous materials releases; these sites are situated within a ¼-mile of the subject property in presumed upgradient and cross-gradient locations. To date, none of these agency-listed sites is known to have impacted the subject property.

SHN's research conducted for the subject property included interviews with people that are knowledgeable about the site and reviews of historical maps, aerial photographs, and agency records. This ESA revealed the subject property was historically undeveloped and utilized for lumber mill operations from the late 1940s to the early 1970s.

8.0 Conclusions

SHN has performed a Phase I ESA in conformance with the scope and limitations of ASTM Standard Practice E1527-13 for the subject property located along Sunset Avenue, Arcata, California, APN 505-121-031-000. Any exceptions to, or deletions from, this practice are described in Section 10 of this report. SHN identified an REC and business environmental risk regarding TPHD, TPHMO, and metals in site soil and a business environmental risk related to historic lumber mill and railroad activities.

9.0 Recommendations—REC and Business Environmental Risk

As part of our detailed investigation of the subject site, SHN encountered evidence of past land uses that may have generated or caused the release of regulated or hazardous materials. As defined in ASTM E1527-13, the presence of TPHD, TPHMO, and metals in site soil is identified as an REC and the historic use of the site for lumber mill and railroad operations is identified as a business environmental risk.

SHN recommends preparation of a Soil and Groundwater Management Plan (SGMP) for ground disturbing activities proposed in the future redevelopment. The SGMP would address the REC and business environmental risk regarding TPHD, TPHMO, and metals in site soil and the business environmental risk related to historic lumber mill and railroad activities.

10.0 Limitations

Information contained in this ESA was obtained in part from EDR (Appendix 3). SHN derived the data in this report primarily from visual inspections, examination of records in the public domain, and interviews with selected individuals with information about the property.

Except as otherwise stated in this report, SHN has not attempted to verify the accuracy or completeness of any such information. The passage of time, manifestation of latent conditions, or occurrence of future events may require further exploration at the property; analysis of the data; and re-evaluation of the findings, observations, and conclusions expressed in this report.

Because of the limitations stated above, the findings, observations, and conclusions expressed by SHN in this report are not, and should not be considered, an opinion concerning the compliance of any past or present owner or operator of the property with any federal, state, or local laws or regulations. No warranty or guarantee, whether express or implied, is made with respect to the data reported or findings, observations, and conclusions expressed in this report. Such data, findings, observations, and conclusions are based solely on site conditions in existence at the time of the investigation and are not representative of areas of the property that were not readily accessible or observable.

No ESA can wholly eliminate uncertainty regarding the potential for an REC in connection with a property. Performance of this practice is intended to reduce, but not eliminate, uncertainty regarding the potential for RECs in connection with a property; this practice recognizes reasonable limits of time and cost.

The ASTM Standard E1527-13 guidance document states that one of the objectives of a Phase I ESA is to identify the subject property's usage back to when the property was first developed or back to 1940 (whichever is earlier). No significant data gap has been identified during the preparation of this Phase I ESA; however, minor data gaps do exist and are as follows:

- A title report was not provided.
- Some of the aerial photos were taken more than 10 years apart.

These data gaps do not appear significant, because the site use appears to have been delineated from additional sources, such as historical topographic maps.

The preparation of this Phase I ESA did not deviate significantly from the guidelines presented in ASTM E1527-13. SHN was able to delineate a continuous site history dating back to 1933.

11.0 References

11.1 Published References

ASTM—International. (2013). "Standard Practice for Environmental Site Assessments: Phase I Environmental Site Assessment Process," *ASTM Standards on Environmental Site Assessments for Commercial Real Estate, Third Edition: E1527-13*. Philadelphia, PA:ASTM.

California Emergency Management Agency. (June 1, 2009). *Tsunami Inundation Map for Emergency Planning, Eureka Quadrangle*. Los Angeles, CA: California Geological Survey, University of Southern California.

Carver, G.A., Stephens, T.A., and Young, J.C. (1985). "Quaternary Geology of a portion of the Arcata South 7.5' Quadrangle," California Division of Mines and Geology open file report.

Clarke, S.H., Jr. (1992). Geology of the Eel River Basin and Adjacent Region: Implications for Late Cenozoic Tectonics of the Southern Cascadia Subduction Zone and Mendocino Triple Junction: AAPG Bulletin, v. 76, no. 2, p. 199-224.

Environmental Data Resources. (October 7, 2019). "Certified Sanborn Map Report." Inquiry number 5817261.3. Shelton, CT:EDR.

---. (October 8, 2019). "The EDR Aerial Photo Decade Package." Inquiry number 5817261.8. Shelton, CT:EDR.

---. (October 8, 2019). "The EDR-City Directory Image Report." Inquiry number 5817261.5. Shelton, CT:EDR.

---. (October 7, 2019). "The EDR Radius Map Report™ with Geocheck®." Inquiry number 5817261.2s. Shelton, CT:EDR.

---. (October 7, 2019). "EDR Historical Topo Map Report." Inquiry number 5817261.4. Shelton, CT:EDR.

Geotracker website. (Accessed October 2019). Various available files.

Google Earth. (May 26, 2016). Aerial Photo of Arcata, CA, accessed September 2019 and October 2019. NR:Google Earth.

City of Arcata Planning and Building Department. (2008). Zoning Map. accessed at: <https://www.cityofarcata.org/DocumentCenter/View/710/Zoning-Map-PDF>

McLaughlin, R. J., and others. (2000). "Geology of the Cape Mendocino, Eureka, Garberville, and Southwestern Part of the Hayfork 30 x 60 Minute Quadrangles and Adjacent Offshore Area, Northern California," *U.S. Geological Survey Miscellaneous Field Studies MF2336*. 27 p., 6 plates. NR:USGS.

SHN. (August 2009). "Geologic Hazard and Geotechnical Investigation Report, Arcata Volunteer Fire Department Proposed Sunset Avenue Fire Station." Eureka, CA: SHN Consulting Engineers & Geologists, Inc.

U.S. Government Publishing Office. (January 23, 2000). 42 United States Code (USC) § 9601 Definitions [CERCLA Section 101] (35)(B)(i): Reason to Know, All Appropriate Inquiries. Washington, D.C.:GPO.

United States Geological Survey. (2012). Topographic Map of Arcata North, CA. NR:USGS.

11.2 Written and Verbal Communications

Crawford, Norm. (October 2019). HCDEH, CUPA Program. Personal interview.

Hunt, Craig. (October 2019). RWQCB. Personal interview.

Kadlecik, Laura. (October 2019). Completed the Phase I ESA Questionnaire.


Steer, Al. (October 2019). NCUAQMD. Personal Interview.

12.0 Signatures of Environmental Professionals



Anna Gower
Environmental Professional, Compliance Specialist

10/22/19
Date



Roland Rueber, PG
Project Geologist

10-22-19
Date

13.0 Statement of Qualifications of Environmental Professionals

SHN's project team included Anna Gower and Roland Rueber. Gower has worked for SHN for over a year and has been conducting Phase 1 ESAs for more than 18 years. Rueber is a Registered Geologist in the State of California and has worked for SHN for more than 19 years; he provided the quality assurance and quality control for this site assessment.

We declare that, to the best of our professional knowledge and belief, we meet the definition of an Environmental Professional as defined in §312.10 of 40 Code of Federal Regulations (CFR) 312. We have the specific qualifications based on education, training, and experience to assess a property of this nature, history, and setting of the subject property. We have developed and performed the all appropriate inquiries in conformance with the standards and practices set forth in 40 CFR Part 312.

Site Photographs **1**



Photograph
No. 1: Drainage
area/swale; facing
south



Photograph
No. 2: Soil and
gravel stockpiles;
facing east



Photograph No. 3:
Gravel stockpile
and central portion
of the site; facing
east



Photograph No. 4:
Asphalt and
concrete debris
stockpile; facing
south



Photograph No. 5:
Central portion of
the site; facing
northeast



Photograph No. 6:
Northern portion
of the site along
Sunset Avenue;
facing west.



Photograph
No. 7:
Discarded K-
rails; facing
north toward
Sunset
Avenue



Photograph
No. 8: Central
portion of the
site; facing
west



Photograph
No. 9: Facing
east toward
Foster and
Sunset
Avenues and
Jay Street
roundabout;
Eastern
portion of the
site



Photograph
No. 10:
Southern-
central
portion of the
site; facing
east



Photograph
No. 11:
Drainage
area/swale;
facing north
from southern
terminus of
this feature



Photograph
No. 12:
Construction
materials in
the
northwestern
portion of the
site; facing
west

**Historical Maps, Aerial
Photographs, and
Documents**

2



Arcata Community Health Center

Sunset Avenue

Arcata, CA 95521

Inquiry Number: 5817261.8

October 08, 2019

The EDR Aerial Photo Decade Package



6 Armstrong Road, 4th floor
Shelton, CT 06484
Toll Free: 800.352.0050
www.edrnet.com

EDR Aerial Photo Decade Package

10/08/19

Site Name:

Arcata Community Health Cent
Sunset Avenue
Arcata, CA 95521
EDR Inquiry # 5817261.8

Client Name:

SHN Consulting Engineers
812 West Wabash Avenue
Eureka, CA 95501
Contact: Diana Ward



Environmental Data Resources, Inc. (EDR) Aerial Photo Decade Package is a screening tool designed to assist environmental professionals in evaluating potential liability on a target property resulting from past activities. EDR's professional researchers provide digitally reproduced historical aerial photographs, and when available, provide one photo per decade.

Search Results:

<u>Year</u>	<u>Scale</u>	<u>Details</u>	<u>Source</u>
2016	1"=500'	Flight Year: 2016	USDA/NAIP
2012	1"=500'	Flight Year: 2012	USDA/NAIP
2009	1"=500'	Flight Year: 2009	USDA/NAIP
2005	1"=500'	Flight Year: 2005	USDA/NAIP
1993	1"=500'	Acquisition Date: June 12, 1993	USGS/DOQQ
1983	1"=500'	Flight Date: August 15, 1983	USDA
1974	1"=500'	Flight Date: January 28, 1974	USGS
1972	1"=500'	Flight Date: July 15, 1972	USGS
1969	1"=500'	Flight Date: January 01, 1969	USDA
1957	1"=500'	Flight Date: June 06, 1957	USGS
1954	1"=500'	Flight Date: August 03, 1954	USDA
1941	1"=500'	Flight Date: November 25, 1941	USDA

When delivered electronically by EDR, the aerial photo images included with this report are for ONE TIME USE ONLY. Further reproduction of these aerial photo images is prohibited without permission from EDR. For more information contact your EDR Account Executive.

Disclaimer - Copyright and Trademark Notice

This Report contains certain information obtained from a variety of public and other sources reasonably available to Environmental Data Resources, Inc. It cannot be concluded from this Report that coverage information for the target and surrounding properties does not exist from other sources. NO WARRANTY EXPRESSED OR IMPLIED, IS MADE WHATSOEVER IN CONNECTION WITH THIS REPORT. ENVIRONMENTAL DATA RESOURCES, INC. SPECIFICALLY DISCLAIMS THE MAKING OF ANY SUCH WARRANTIES, INCLUDING WITHOUT LIMITATION, MERCHANTABILITY OR FITNESS FOR A PARTICULAR USE OR PURPOSE. ALL RISK IS ASSUMED BY THE USER. IN NO EVENT SHALL ENVIRONMENTAL DATA RESOURCES, INC. BE LIABLE TO ANYONE, WHETHER ARISING OUT OF ERRORS OR OMISSIONS, NEGLIGENCE, ACCIDENT OR ANY OTHER CAUSE, FOR ANY LOSS OF DAMAGE, INCLUDING, WITHOUT LIMITATION, SPECIAL, INCIDENTAL, CONSEQUENTIAL, OR EXEMPLARY DAMAGES. ANY LIABILITY ON THE PART OF ENVIRONMENTAL DATA RESOURCES, INC. IS STRICTLY LIMITED TO A REFUND OF THE AMOUNT PAID FOR THIS REPORT. Purchaser accepts this Report "AS IS". Any analyses, estimates, ratings, environmental risk levels or risk codes provided in this Report are provided for illustrative purposes only, and are not intended to provide, nor should they be interpreted as providing any facts regarding, or prediction or forecast of, any environmental risk for any property. Only a Phase I Environmental Site Assessment performed by an environmental professional can provide information regarding the environmental risk for any property. Additionally, the information provided in this Report is not to be construed as legal advice.

Copyright 2019 by Environmental Data Resources, Inc. All rights reserved. Reproduction in any media or format, in whole or in part, of any report or map of Environmental Data Resources, Inc., or its affiliates, is prohibited without prior written permission.

EDR and its logos (including Sanborn and Sanborn Map) are trademarks of Environmental Data Resources, Inc. or its affiliates. All other trademarks used herein are the property of their respective owners.



INQUIRY #: 5817261.8

YEAR: 2016

— = 500'





INQUIRY #: 5817261.8

YEAR: 2012

— = 500'



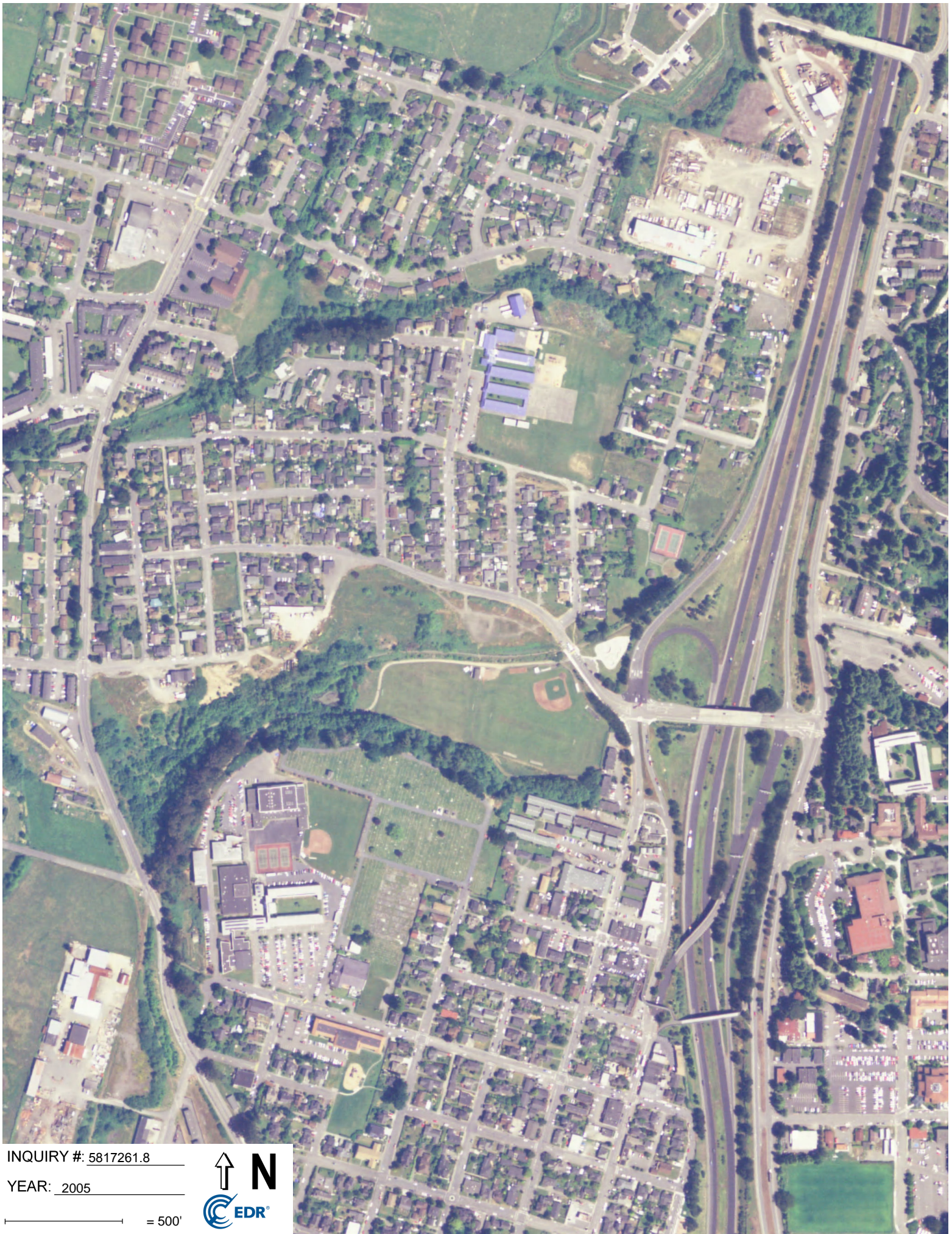


INQUIRY #: 5817261.8

YEAR: 2009

— = 500'





INQUIRY #: 5817261.8

YEAR: 2005

1" = 500'





INQUIRY #: 5817261.8

YEAR: 1993

— = 500'





INQUIRY #: 5817261.8

YEAR: 1983

— = 500'





INQUIRY #: 5817261.8

YEAR: 1974

— = 500'





INQUIRY #: 5817261.8

YEAR: 1972

— = 500'





INQUIRY #: 5817261.8

YEAR: 1969

— = 500'





INQUIRY #: 5817261.8

YEAR: 1957

— = 500'





INQUIRY #: 5817261.8

YEAR: 1954

— = 500'





INQUIRY #: 5817261.8

YEAR: 1941

— = 500'





Arcata Community Health Center

Sunset Avenue

Arcata, CA 95521

Inquiry Number: 5817261.3

October 07, 2019

Certified Sanborn® Map Report



6 Armstrong Road, 4th floor
Shelton, CT 06484
Toll Free: 800.352.0050
www.edrnet.com

Certified Sanborn® Map Report

10/07/19

Site Name:

Arcata Community Health Cent
Sunset Avenue
Arcata, CA 95521
EDR Inquiry # 5817261.3

Client Name:

SHN Consulting Engineers
812 West Wabash Avenue
Eureka, CA 95501
Contact: Diana Ward



The Sanborn Library has been searched by EDR and maps covering the target property location as provided by SHN Consulting Engineers were identified for the years listed below. The Sanborn Library is the largest, most complete collection of fire insurance maps. The collection includes maps from Sanborn, Bromley, Perris & Browne, Hopkins, Barlow, and others. Only Environmental Data Resources Inc. (EDR) is authorized to grant rights for commercial reproduction of maps by the Sanborn Library LLC, the copyright holder for the collection. Results can be authenticated by visiting www.edrnet.com/sanborn.

The Sanborn Library is continually enhanced with newly identified map archives. This report accesses all maps in the collection as of the day this report was generated.

Certified Sanborn Results:

Certification # 6D86-4FF7-AA96

PO # 018011.100

Project Arcata Community Health Center

UNMAPED PROPERTY

This report certifies that the complete holdings of the Sanborn Library, LLC collection have been searched based on client supplied target property information, and fire insurance maps covering the target property were not found.



Sanborn® Library search results

Certification #: 6D86-4FF7-AA96

The Sanborn Library includes more than 1.2 million fire insurance maps from Sanborn, Bromley, Perris & Browne, Hopkins, Barlow and others which track historical property usage in approximately 12,000 American cities and towns. Collections searched:

- ☒ Library of Congress
- ☒ University Publications of America
- ☒ EDR Private Collection

The Sanborn Library LLC Since 1866™

Limited Permission To Make Copies

SHN Consulting Engineers (the client) is permitted to make up to FIVE photocopies of this Sanborn Map transmittal and each fire insurance map accompanying this report solely for the limited use of its customer. No one other than the client is authorized to make copies. Upon request made directly to an EDR Account Executive, the client may be permitted to make a limited number of additional photocopies. This permission is conditioned upon compliance by the client, its customer and their agents with EDR's copyright policy; a copy of which is available upon request.

Disclaimer - Copyright and Trademark Notice

This Report contains certain information obtained from a variety of public and other sources reasonably available to Environmental Data Resources, Inc. It cannot be concluded from this Report that coverage information for the target and surrounding properties does not exist from other sources. NO WARRANTY EXPRESSED OR IMPLIED, IS MADE WHATSOEVER IN CONNECTION WITH THIS REPORT. ENVIRONMENTAL DATA RESOURCES, INC. SPECIFICALLY DISCLAIMS THE MAKING OF ANY SUCH WARRANTIES, INCLUDING WITHOUT LIMITATION, MERCHANTABILITY OR FITNESS FOR A PARTICULAR USE OR PURPOSE. ALL RISK IS ASSUMED BY THE USER. IN NO EVENT SHALL ENVIRONMENTAL DATA RESOURCES, INC. BE LIABLE TO ANYONE, WHETHER ARISING OUT OF ERRORS OR OMISSIONS, NEGLIGENCE, ACCIDENT OR ANY OTHER CAUSE, FOR ANY LOSS OF DAMAGE, INCLUDING, WITHOUT LIMITATION, SPECIAL, INCIDENTAL, CONSEQUENTIAL, OR EXEMPLARY DAMAGES. ANY LIABILITY ON THE PART OF ENVIRONMENTAL DATA RESOURCES, INC. IS STRICTLY LIMITED TO A REFUND OF THE AMOUNT PAID FOR THIS REPORT. Purchaser accepts this Report "AS IS". Any analyses, estimates, ratings, environmental risk levels or risk codes provided in this Report are provided for illustrative purposes only, and are not intended to provide, nor should they be interpreted as providing any facts regarding, or prediction or forecast of, any environmental risk for any property. Only a Phase I Environmental Site Assessment performed by an environmental professional can provide information regarding the environmental risk for any property. Additionally, the information provided in this Report is not to be construed as legal advice.

Copyright 2019 by Environmental Data Resources, Inc. All rights reserved. Reproduction in any media or format, in whole or in part, of any report or map of Environmental Data Resources, Inc., or its affiliates, is prohibited without prior written permission.

EDR and its logos (including Sanborn and Sanborn Map) are trademarks of Environmental Data Resources, Inc. or its affiliates. All other trademarks used herein are the property of their respective owners.

Arcata Community Health Center

Sunset Avenue
Arcata, CA 95521

Inquiry Number: 5817261.5
October 08, 2019

The EDR-City Directory Image Report

TABLE OF CONTENTS

SECTION

Executive Summary

Findings

City Directory Images

Thank you for your business.

Please contact EDR at 1-800-352-0050
with any questions or comments.

Disclaimer - Copyright and Trademark Notice

This Report contains certain information obtained from a variety of public and other sources reasonably available to Environmental Data Resources, Inc. It cannot be concluded from this Report that coverage information for the target and surrounding properties does not exist from other sources. **NO WARRANTY EXPRESSED OR IMPLIED, IS MADE WHATSOEVER IN CONNECTION WITH THIS REPORT. ENVIRONMENTAL DATA RESOURCES, INC. SPECIFICALLY DISCLAIMS THE MAKING OF ANY SUCH WARRANTIES, INCLUDING WITHOUT LIMITATION, MERCHANTABILITY OR FITNESS FOR A PARTICULAR USE OR PURPOSE. ALL RISK IS ASSUMED BY THE USER. IN NO EVENT SHALL ENVIRONMENTAL DATA RESOURCES, INC. BE LIABLE TO ANYONE, WHETHER ARISING OUT OF ERRORS OR OMISSIONS, NEGLIGENCE, ACCIDENT OR ANY OTHER CAUSE, FOR ANY LOSS OR DAMAGE, INCLUDING, WITHOUT LIMITATION, SPECIAL, INCIDENTAL, CONSEQUENTIAL, OR EXEMPLARY DAMAGES. ANY LIABILITY ON THE PART OF ENVIRONMENTAL DATA RESOURCES, INC. IS STRICTLY LIMITED TO A REFUND OF THE AMOUNT PAID FOR THIS REPORT.** Purchaser accepts this Report "AS IS". Any analyses, estimates, ratings, environmental risk levels or risk codes provided in this Report are provided for illustrative purposes only, and are not intended to provide, nor should they be interpreted as providing any facts regarding, or prediction or forecast of, any environmental risk for any property. Only a Phase I Environmental Site Assessment performed by an environmental professional can provide information regarding the environmental risk for any property. Additionally, the information provided in this Report is not to be construed as legal advice.

Copyright 2017 by Environmental Data Resources, Inc. All rights reserved. Reproduction in any media or format, in whole or in part, of any report or map of Environmental Data Resources, Inc. or its affiliates is prohibited without prior written permission.

EDR and its logos (including Sanborn and Sanborn Map) are trademarks of Environmental Data Resources, Inc. or its affiliates. All other trademarks used herein are the property of their respective owners.

EXECUTIVE SUMMARY

DESCRIPTION

Environmental Data Resources, Inc.'s (EDR) City Directory Report is a screening tool designed to assist environmental professionals in evaluating potential liability on a target property resulting from past activities. EDR's City Directory Report includes a search of available city directory data at 5 year intervals.

RECORD SOURCES

EDR's Digital Archive combines historical directory listings from sources such as Cole Information and Dun & Bradstreet. These standard sources of property information complement and enhance each other to provide a more comprehensive report.

EDR is licensed to reproduce certain City Directory works by the copyright holders of those works. The purchaser of this EDR City Directory Report may include it in report(s) delivered to a customer. Reproduction of City Directories without permission of the publisher or licensed vendor may be a violation of copyright.

Data by

infoUSA[®]

Copyright©2008
All Rights Reserved

RESEARCH SUMMARY

The following research sources were consulted in the preparation of this report. A check mark indicates where information was identified in the source and provided in this report.

<u>Year</u>	<u>Target Street</u>	<u>Cross Street</u>	<u>Source</u>
2014	<input checked="" type="checkbox"/>	<input type="checkbox"/>	EDR Digital Archive
2010	<input checked="" type="checkbox"/>	<input type="checkbox"/>	EDR Digital Archive
2005	<input checked="" type="checkbox"/>	<input type="checkbox"/>	EDR Digital Archive
2000	<input checked="" type="checkbox"/>	<input type="checkbox"/>	EDR Digital Archive
1995	<input checked="" type="checkbox"/>	<input type="checkbox"/>	EDR Digital Archive
1992	<input checked="" type="checkbox"/>	<input type="checkbox"/>	EDR Digital Archive
1987	<input checked="" type="checkbox"/>	<input type="checkbox"/>	EDR Digital Archive
1982	<input checked="" type="checkbox"/>	<input type="checkbox"/>	POLK DIRECTORY CO
1977	<input checked="" type="checkbox"/>	<input type="checkbox"/>	POLK DIRECTORY CO
1972	<input checked="" type="checkbox"/>	<input type="checkbox"/>	POLK DIRECTORY CO
1968	<input checked="" type="checkbox"/>	<input type="checkbox"/>	POLK DIRECTORY CO
1964	<input checked="" type="checkbox"/>	<input type="checkbox"/>	POLK DIRECTORY CO
1958	<input checked="" type="checkbox"/>	<input type="checkbox"/>	POLK DIRECTORY CO

FINDINGS

TARGET PROPERTY STREET

Sunset Avenue
Arcata, CA 95521

<u>Year</u>	<u>CD Image</u>	<u>Source</u>
-------------	-----------------	---------------

SUNSET AVE

2014	pg A1	EDR Digital Archive
2010	pg A2	EDR Digital Archive
2005	pg A3	EDR Digital Archive
2000	pg A4	EDR Digital Archive
1995	pg A5	EDR Digital Archive
1992	pg A6	EDR Digital Archive
1987	pg A7	EDR Digital Archive
1982	pg A8	POLK DIRECTORY CO
1977	pg A9	POLK DIRECTORY CO
1972	pg A10	POLK DIRECTORY CO
1972	pg A11	POLK DIRECTORY CO
1968	pg A12	POLK DIRECTORY CO
1964	pg A13	POLK DIRECTORY CO
1958	pg A14	POLK DIRECTORY CO
1958	pg A15	POLK DIRECTORY CO

FINDINGS

CROSS STREETS

No Cross Streets Identified

City Directory Images

SUNSET AVE 2014

1010	BARTON, VALERIE
	HANCOCK, RYAN M
1090	SANDOVAL, JOSEPH P
1104	WINDHAM, ROBERT W
1108	OCCUPANT UNKNOWN,
1110	CAVANAGH, COLLIN P
1202	BROWN, NATHAN
1260	WHITEMAN, ERIK A
1264	CRAMER, ELLIS W
1270	TANFERANI, MARY E
1300	OCCUPANT UNKNOWN,
1303	HASSELQUIST, PAUL
1304	FREEDLUND, ALI M
1305	LEE, JOHNNY
1306	GEORGE, PAUL L
	SG BUILDERS INC
1315	CECCHIN, ERIC N
1320	LATHAM, BRITTON

SUNSET AVE 2010

1010	OCCUPANT UNKNOWN,
1050	HENKEL, NANCY P
1060	ADAMS, MIKE T
	OCCUPANT UNKNOWN,
1090	SANDOVAL, JOSEPH P
1104	WINDHAM, ROBERT W
1108	OCCUPANT UNKNOWN,
1110	CAVANAGH, COLLIN P
1260	BURNS, WILLIAM J
1264	CRAMER, ELLIS W
1270	TANFERANI, MARY E
1300	OCCUPANT UNKNOWN,
1301	TWIN PARKS INC
1303	GARZA DAVID
	OCCUPANT UNKNOWN,
1304	FREEDLUND, ALI M
1305	LEE, JOHNNY
1306	GEORGE, PAUL L
	SG BUILDERS INC
1315	OCCUPANT UNKNOWN,
1320	LATHAM, BRITTON

SUNSET AVE 2005

1010	COOK, MIRANDA
1050	HENKEL, NANCY D
1060	BURNS, CHARLES D
1104	WINDHAM, ROBERT W
1110	CAVANAGH, COLLIN
1204	DEADY, ERIC C
1264	CRAMER, CODY
1270	TANFERANI, MARY
1300	OCCUPANT UNKNOWN,
1301	TWIN PARKS INC
1303	CURRAN, RACHELLE
1304	FREEDLUND, MARY M
1305	OCCUPANT UNKNOWN,
1306	OCCUPANT UNKNOWN,
	SG BUILDERS INC
1315	CECCHIN, ERIC N
1320	PISCITELLI, AMANDA R

SUNSET AVE 2000

1010	DAVIS, DON
1051	OCCUPANT UNKNOWN,
1060	JOHNSON, ERINN C
1090	JOHNSON, KENNETH
1104	WINDHAM, ROBERT W
1108	HARTLEY, ANDREW
1110	WIEDENFELD, DAWN G
1202	HERRING, M
1260	GOFORTH, JOHN L
1264	CRAMER, ELLIS W
1270	TANFERANI, MARY
1300	OCCUPANT UNKNOWN,
1301	TWIN PARKS
1303	OCCUPANT UNKNOWN,
1304	RENOLDS, EMILY A
1305	HERRERO, JOSHUA D
1306	GEORGE, PAUL L
	SG BUILDERS INC
1315	OCCUPANT UNKNOWN,
1320	TIPPS, OWEN

SUNSET AVE 1995

1088	KAUFMAN, JAMES J
1090	JOHNSON, KENNETH
1104	OCCUPANT UNKNOWNN
1110	OCCUPANT UNKNOWNN
1202	PAONER, S
1204	OCCUPANT UNKNOWNN
1260	GOFORTH, JOHN L
1264	CRAMER, ELLIS W
1270	TANFERANI, MARY
1300	YORKSTON, SARA
1301	TWIN PARKS LUMBER COMPANY
1303	BOWER, ROBERT J
1304	OCCUPANT UNKNOWNN
1305	ARCHER, C R
1306	SG BUILDERS INC
1315	MARTINEZ, LUIS
1320	HAIGWOOD, JANE J

SUNSET AVE 1992

1090	JOHNSON, KENNETH
1264	CRAMER, ELLIS W
1270	TANFERANI, ANGELO
1301	TWIN PARKS LUMBER COMPANY
1320	JANSSEN, JANE

SUNSET AVE 1987

1301 TWIN PARKS LUMBER COMPANY*

SUNSET AVE 1982

82

**SUNSET AV (ARCATA)—FROM
REDWOOD HWY WEST 2 SOUTH OF
GRANT AV**

ZIP CODE 95521

J STREET INTERSECTS

990 Collenberg Otto 822-3453

1010 Krei Evelyn J Mrs © 822-0557

1060 Rubira Nettie E © 822-1079

1060½ Smith Norman V 822-5624

1090 Johnson Kenneth E © 822-2753

ROSS ST INTERSECTS

1104 Olson Lawrence E © 822-7358

1108 Hilfiker Zaida S Mrs 822-5078

1110 Carlson Josine L © 822-0503

1202 Vacant

1204 Nowell Tim

1260 Small Greg © 822-5262

1264 Cramer Ellis W © 822-3007

1270 Tanferani Angelo D © 822-2128

1300 Dal Porto Nella Mrs © 822-1901

1301 Cruz James Construction contr building
genl 822-4285

Stromberg Development 822-1728

Twin Parks Lumber Co 822-1728

Sherrick Construction 822-9231

1303 Brousseau Pamela 826-2546

1304 Gutierrez Jim © 822-6377

1305 Schrantz Gaylene 822-5549

1306 Spencer Norm 822-4223

1315 Bridenbaugh John R 822-6491

1320 Janssen Jane 822-7492

1327 Vacant

1328½★Johnson Sheri 822-9596

1329 Vacant

1333 Raymond Mark L 822-3288

1339 Alves Emma ©

1360★Rutenbeck Linda 822-7192

1375 No Return

1380 Billow C R 822-9168

1385★Fraley Norman

1387 Reynolds Danl J 822-3734

1387½ Larsen Donald G Jr 822-5845

1389 Clayton Marvin O ©

1390a Vacant

1390b Stevens Bonnie 822-4537

1391★Patterson Noele 826-0861

1393★Chrisney Ann 822-3077

1393½ Stewart Steve

1399 Hefferman Robt 822-8671

1420★Mc Kim Michelle 822-2683

1476 Blucher Darlena K © 822-5560

SUNSET AVE 1977**SUNSET AV (ARCATA)—FROM
REDWOOD HWY WEST 2 SOUTH OF
GRANT AV**

ZIP CODE 95521

J STREET INTERSECTS

990 No Return

1010 Krei Evelyn J Mrs © 822-0557

1060 Rubira Nettie E © 822-1079

1060½ Smith Norman V 822-5624

1090 Johnson Kenneth E © 822-2753

ROSS ST INTERSECTS

1104 Olson Lawrence E © 822-3392

1108★Pagan Ronald 822-0407

1110 Custom Drapery Service mfrs & repr
822-0503

Carlson Josine L © 822-0503

1202★Provly Michl 822-2564

1204★Soto Darlene

1260★Pollardy Karen © 822-4913

1264 Cramer Ellis W © 822-3007

1270 Tanferani Angelo D © 822-2128

1300 Dal Porto Nella Mrs © 822-1901

1301 Twin Parks Lumber Co whol 822-1728

1303 No Return

1304 Brown Lloyd N © 822-0288

1306 Helbing Gary 822-0689

1315 Cole Christopher K

1320 Ross Nancy M Mrs © 822-5486

1327 Vacant

1328½★Love Eric 822-5807

1329★Becker Gary 822-3467

1333 Hubbard Stephen

1339 Santos Manuel ©

1360★Walker David 822-8798

1375★Hutchins Vaughn

1380 Modisett Juanita L

1385★Gorham Laurie

1387 Reynolds Danl J 822-3734

1387½★Larsen Donald G Jr 822-5845

1389 Clayton Marvin O ©

1390a No Return

1390b Peacock Jeff 822-6234

1391 De Leo Anthony

1393 Rath Mark W 822-2367

1393½ Stewart Steve

1399 Hansell Mary

1420★Scavuzzo Gennie 822-4208

SUNSET AVE 1972**SUNSET AV —FROM REDWOOD
HIGHWAY WEST 2 SOUTH OF GRANT
AV****ZIP CODE 95521****J STREET INTERSECTS****1010 Krei Evelyn J Mrs © 822-0557****1060 Rubira Nettie B © 822-1079****1060½ Smith Norman V 822-5624****1090 Johnson Kenneth E © 822-2753****ROSS ST INTERSECTS****1104 Vacant****1108 De Selle John P 822-3918****1110 Custom Drapery Service mfrs & repr
822-0503****Carlson Josine L © 822-0503****1202 Clayton Cydney M 822-2564****1204 Mize Carl W 822-4020****1260 No Return****1264 Cramer Ellis W © 822-3007****1270 Tanferani Angelo D © 822-2128**

SUNSET AVE 1972**SUNSET AV (A)—Contd**

1300 Gillis Robert J Jr 822-4404
1301 Twin Parks Lumber Co whol 822-1728
1303 Steele Onis L © 822-3079
1304 Brown Lloyd N © 822-0288
1306 Rumsey Clarence W © 822-3820
1315 Eastman Clifford A 822-3136
1320 Ross C Ronald © 822-5486
1327 Santos Manuel C ©
1328 Schloemer Sheryl L 822-3801
1328½ Cunningham Michl
1329 Stuart Scott E
1360 Lowrie Lynne © 822-3507
1375 Rice John W 822-1545
1380 Bates Mildred I Mrs 822-2066
1385 No Return
1387 Reynolds Danl J 822-3734
1387½ Livingston Penny M 822-6966
1389 Clayton Marvin O 822-4447
1390a Vacant
1390 Gabrielson Rod V 822-5612
1391 Wiley Linda I 822-5494
1393 Ozbekhan Ayshe
1393½ No Return
1399 Taerea David J 822-1806
1420 Dias Isaac © 822-2331

SUNSET AVE 1968

82

SUNSET AV -FROM REDWOOD HIGHWAY
WEST 2 SOUTH OF GRANT AV

---ZIP CODE 95521

---J INTERSECTS

1010 KREI EVELYN J MRS • 822-0557

1060 BURNS NETTIE MRS • 822-1079

1060½ TOSTE FRANK T

1090 JOHNSON KENNETH E • 822-2753

---ROSS INTERSECTS

1104 BAER HOWARD G 822-5231

1108 MEYER CHARLES 822-6976

1110 CARLSON JOSINE L MRS
DRAPERIES • 822-0503

1202 PETERSON MELVIN D • 822-5239

1204 BUTLER MAX 822-5309

1260 PICKELL ROBT T 822-6004

1264 CRAMER ELLIS W • 822-3007

1270 TANFERANI ANGELO • 822-2128

1280 GARDNER PAUL

1300 GILLIS ROBERT J JR 822-4404

1303 STEELE ONIS L • 822-3079

1304 BROWN LLOYD N • 822-0288

1306 RUMSEY CLARENCE W • 822-3820

1315 ALVES HILLIARY 822-2069

1320 RUMSEY KENNETH 822-4104

1327 SANTOS MANUEL C • 822-1451

1328 SOLOAS DENNIS J 822-6001

1328½ NO RETURN

1329 GOMES CELESTINO U 822-3375

1360 MAHER RONALD 822-1417

1375 JOHNSON PAUL

1380 BATES GORDON 822-2066

1385 MARQUETT TERRY

1387 REYNOLDS DAN J 822-3734

1387½ RUSS ALLIEN M MRS 822-6738

1389 CLAYTON MARVIN O 822-4447

1393 VACANT

1399 LANG JIM W 822-2068

1420 DIAS ISSAC • 822-2331

SUNSET AVE 1964

82

SUNSET AV (ARCATA)-FROM REDWOOD
HIGHWAY W. 2 S OF GRANT AV

---J INTERSECTS

1010 KREI EVELYN J MRS • 822-0557

1060 BURNS ROBT L 882-1079

1060½ VACANT •

1090 JOHNSON KENNETH E • 822-2753

---ROSS INTERSECTS

1104 FERRIS MARY D 822-4371

1108 POOLE RICHARD A 822-3328

1110 CARLSON JOSINE L MRS

DRAPERIES • 822-0503

1202 ZINGMARK RICHD 822-4759

1204 KAMELGARN LEENDERT 822-3290

1260 HINTON DARLENE MRS 822-1014

1264 CRAMER ELLIS W • 822-3007

1270 TANFERANI ANGELO • 822-2128

1300 GILLIS ROBERT J JR 822-4404

1303 STEELE ONIS L • 822-3079

1304 BROWN LLOYD N • 822-0288

1306 RUMSEY CLARENCE W • 822-3820

1315 ALVES H

1320 HARNSBERGER JOHN M •

822-0284

1327 SANTOS MANUEL C • 822-1451

1329 FREITAS FRANK R • 822-5186

1360 O'QUINN VIRGIL L • 822-3028

1375 BARTOLOMEU FRED

1380 BATES GORDON 822-2066

1385 MYERS WM C 822-5048

1387 CLAYTON MARVIN

1387½ KEITH HERBERT W

1389 CLAYTON FRANCIS M • 822-4447

A VACANT

1393 CLAYTON JAMES 822-5028

1399 CARDOZA MANUEL

SUNSET AVE 1958

82

SUNSET AV (Sunset Addition)
—From Redwood hwy west,
2 south of Grant av

ft Twin Parks Lbr Co

△VA2-1728

990 Bryant Wm L ©

△VA2-1941

J intersects

1010 Davis Evelyn Mrs

rear Zah Frank △VA2-3796

1060 Allen Orie Mrs ©

△VA2-2705

1060 $\frac{1}{2}$ Burns Robt L

△VA2-0274

1090 Johnson Kenneth E ©

△VA2-2753

Ross intersects

1104 Chipman Geo B

△VA2-3840

1108 Simonsen Iver S

△VA2-1536

1110 Carlson Josine L Mrs

© △SY2-0503

1202 Maudlin Clarence A

1260 Stevenson Jas W

△VA2-3717

SUNSET AVE 1958

SUNSET AV (SA)--Contc

1264 McGee Thos J

△VA2-3688

1270 Tanferani Angelo ◎

△VA2-2128

Wilson intersects

1300 Godwin Loren E ◎

△VA2-1366

1303 Steele Onis L ◎

△VA2-3079

1304 Brown Lloyd N ◎

△VA2-0288

1306 House Mary L Mrs ◎

△VA2-3207

1320 Harnsberger John M ◎

△VA2-0284

1325 Alves Albert J ◎

1327 Alves Frank ◎

△VA2-1451

1328 Norberry Russell E

△VA2-4562

1329 Swanson Phillis Mrs

1360 Scharff John L ◎

△VA2-1400

1375 Blackford Richd W

1380 Boulster Wayne W ◎

△VA2-1562

1385 Hancock David M

△VA1-4479

1387 League John A ◎

1389 Kilgore Edw C ◎

△VS2-1194



Arcata Community Health Center

Sunset Avenue

Arcata, CA 95521

Inquiry Number: 5817261.4

October 07, 2019

EDR Historical Topo Map Report

with QuadMatch™



6 Armstrong Road, 4th floor
Shelton, CT 06484
Toll Free: 800.352.0050
www.edrnet.com

EDR Historical Topo Map Report

10/07/19

Site Name:

Arcata Community Health Cent
Sunset Avenue
Arcata, CA 95521
EDR Inquiry # 5817261.4

Client Name:

SHN Consulting Engineers
812 West Wabash Avenue
Eureka, CA 95501
Contact: Diana Ward



EDR Topographic Map Library has been searched by EDR and maps covering the target property location as provided by SHN Consulting Engineers were identified for the years listed below. EDR's Historical Topo Map Report is designed to assist professionals in evaluating potential liability on a target property resulting from past activities. EDR's Historical Topo Map Report includes a search of a collection of public and private color historical topographic maps, dating back to the late 1800s.

Search Results:**Coordinates:**

P.O.#	018011.100	Latitude:	40.87984 40° 52' 47" North
Project:	Arcata Community Health Cent	Longitude:	-124.085954 -124° 5' 9" West
		UTM Zone:	Zone 10 North
		UTM X Meters:	408503.15
		UTM Y Meters:	4525985.83
		Elevation:	46.00' above sea level

Maps Provided:

2012
1972
1959
1951
1947
1942
1933

Disclaimer - Copyright and Trademark Notice

This Report contains certain information obtained from a variety of public and other sources reasonably available to Environmental Data Resources, Inc. It cannot be concluded from this Report that coverage information for the target and surrounding properties does not exist from other sources. NO WARRANTY EXPRESSED OR IMPLIED, IS MADE WHATSOEVER IN CONNECTION WITH THIS REPORT. ENVIRONMENTAL DATA RESOURCES, INC. SPECIFICALLY DISCLAIMS THE MAKING OF ANY SUCH WARRANTIES, INCLUDING WITHOUT LIMITATION, MERCHANTABILITY OR FITNESS FOR A PARTICULAR USE OR PURPOSE. ALL RISK IS ASSUMED BY THE USER. IN NO EVENT SHALL ENVIRONMENTAL DATA RESOURCES, INC. BE LIABLE TO ANYONE, WHETHER ARISING OUT OF ERRORS OR OMISSIONS, NEGLIGENCE, ACCIDENT OR ANY OTHER CAUSE, FOR ANY LOSS OF DAMAGE, INCLUDING, WITHOUT LIMITATION, SPECIAL, INCIDENTAL, CONSEQUENTIAL, OR EXEMPLARY DAMAGES. ANY LIABILITY ON THE PART OF ENVIRONMENTAL DATA RESOURCES, INC. IS STRICTLY LIMITED TO A REFUND OF THE AMOUNT PAID FOR THIS REPORT. Purchaser accepts this Report "AS IS". Any analyses, estimates, ratings, environmental risk levels or risk codes provided in this Report are provided for illustrative purposes only, and are not intended to provide, nor should they be interpreted as providing any facts regarding, or prediction or forecast of, any environmental risk for any property. Only a Phase I Environmental Site Assessment performed by an environmental professional can provide information regarding the environmental risk for any property. Additionally, the information provided in this Report is not to be construed as legal advice.

Copyright 2019 by Environmental Data Resources, Inc. All rights reserved. Reproduction in any media or format, in whole or in part, of any report or map of Environmental Data Resources, Inc., or its affiliates, is prohibited without prior written permission.

EDR and its logos (including Sanborn and Sanborn Map) are trademarks of Environmental Data Resources, Inc. or its affiliates. All other trademarks used herein are the property of their respective owners.

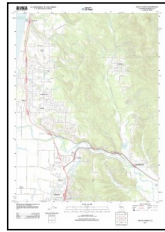
Topo Sheet Key

This EDR Topo Map Report is based upon the following USGS topographic map sheets.

2012 Source Sheets



Arcata South
2012
7.5-minute, 24000



Arcata North
2012
7.5-minute, 24000

1972 Source Sheets



Arcata North
1972
7.5-minute, 24000
Aerial Photo Revised 1970

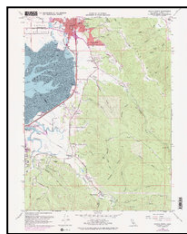


Arcata South
1972
7.5-minute, 24000
Aerial Photo Revised 1972

1959 Source Sheets



Arcata North
1959
7.5-minute, 24000
Aerial Photo Revised 1956



Arcata South
1959
7.5-minute, 24000
Aerial Photo Revised 1956

1951 Source Sheets



Eureka
1951
15-minute, 62500

Topo Sheet Key

This EDR Topo Map Report is based upon the following USGS topographic map sheets.

1947 Source Sheets



EUREKA
1947
15-minute, 62500

1942 Source Sheets

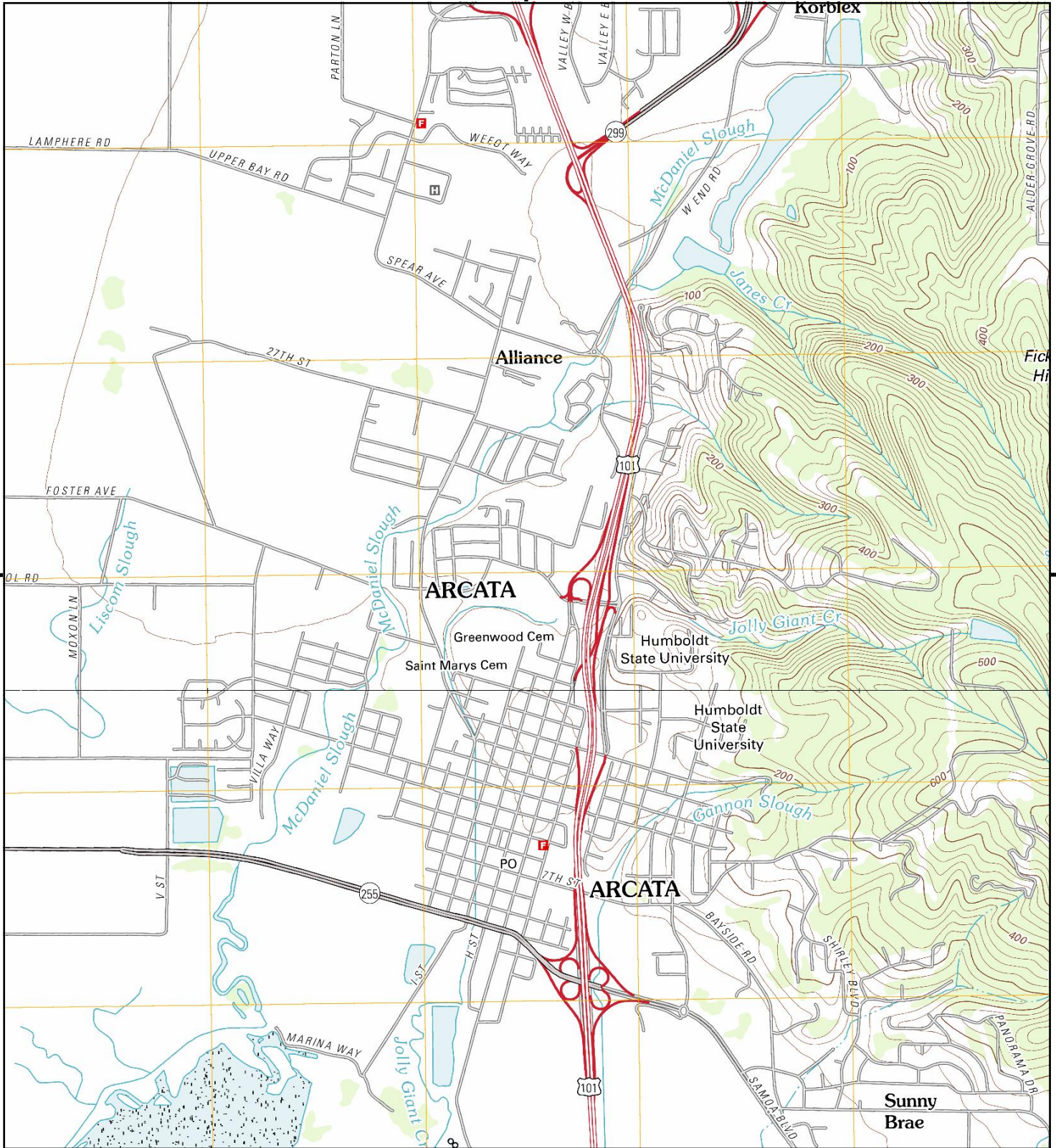


Eureka
1942
15-minute, 62500

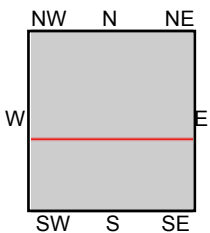
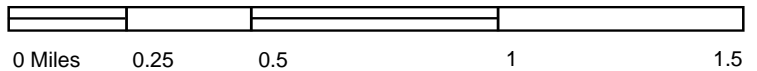
1933 Source Sheets



Eureka
1933
15-minute, 48000



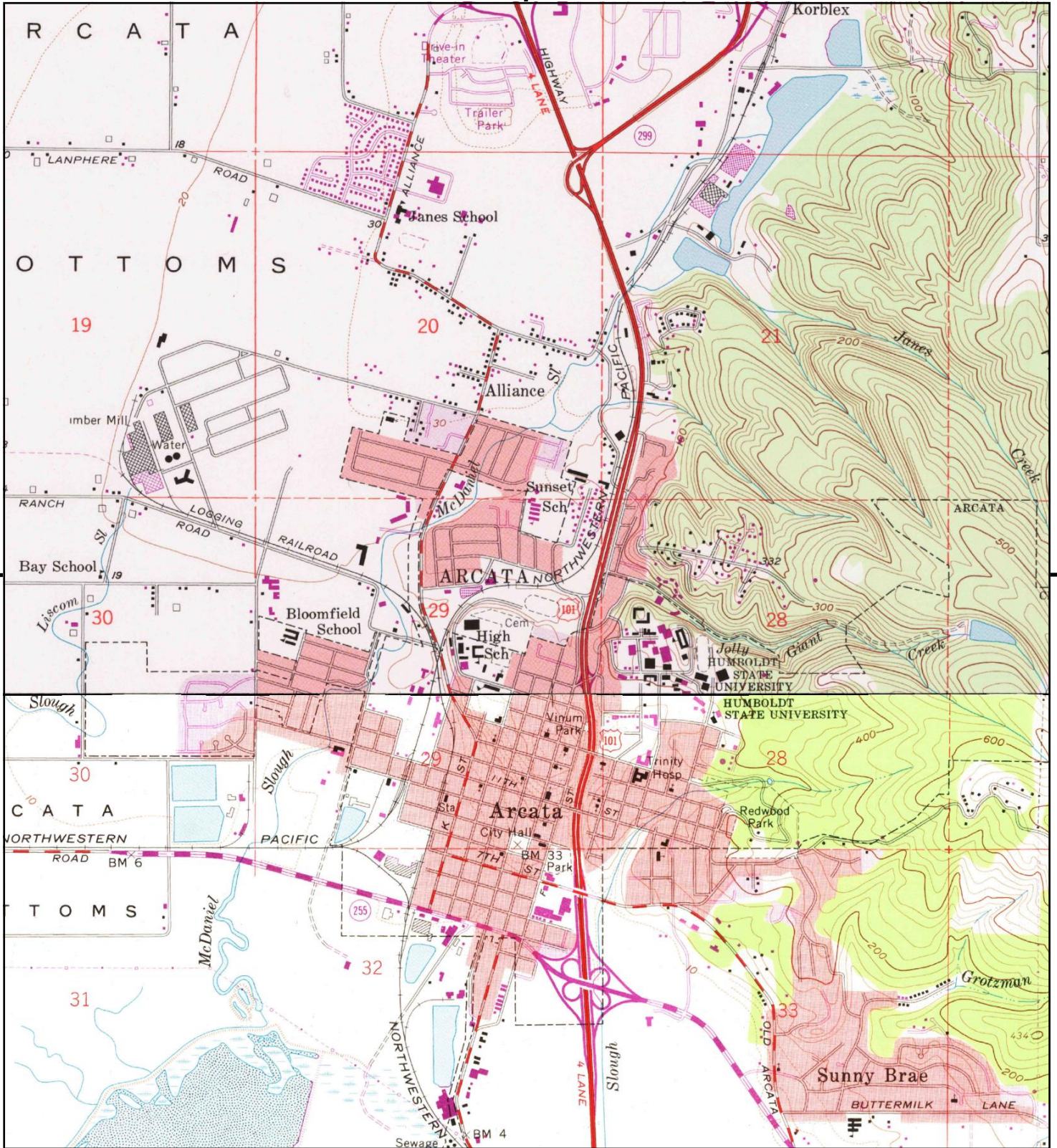
This report includes information from the following map sheet(s).



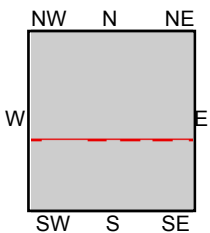
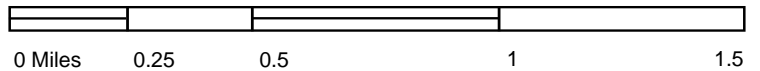
TP, Arcata North, 2012, 7.5-minute
S, Arcata South, 2012, 7.5-minute

SITE NAME: Arcata Community Health Center
ADDRESS: Sunset Avenue
Arcata, CA 95521
CLIENT: SHN Consulting Engineers





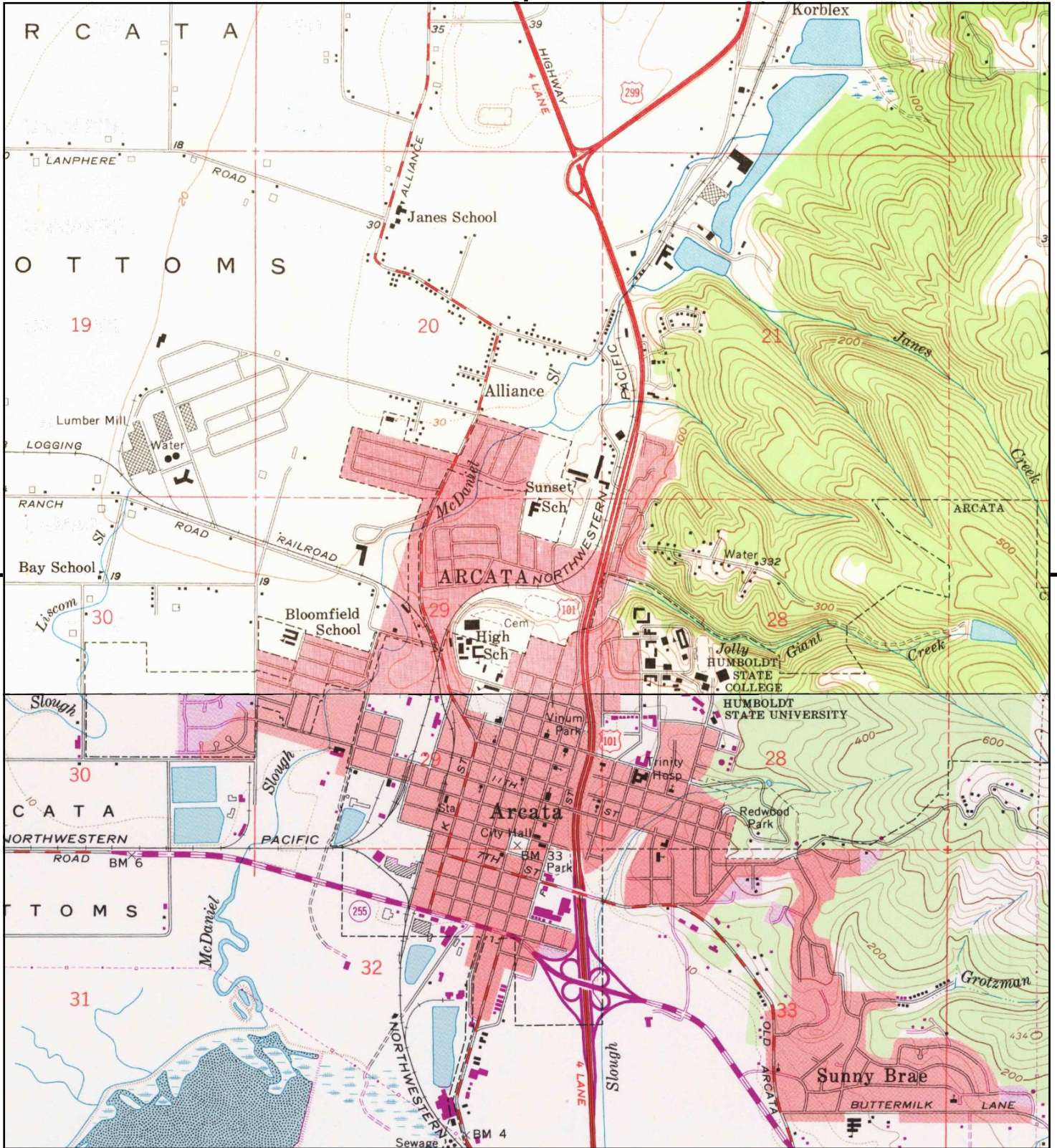
This report includes information from the following map sheet(s).



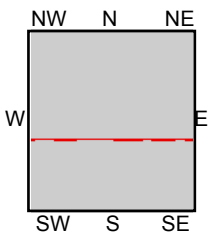
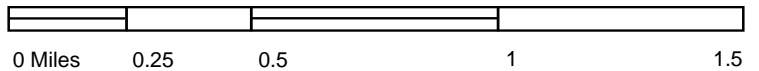
TP, Arcata North, 1972, 7.5-minute
S, Arcata South, 1972, 7.5-minute

SITE NAME: Arcata Community Health Center
ADDRESS: Sunset Avenue
Arcata, CA 95521
CLIENT: SHN Consulting Engineers





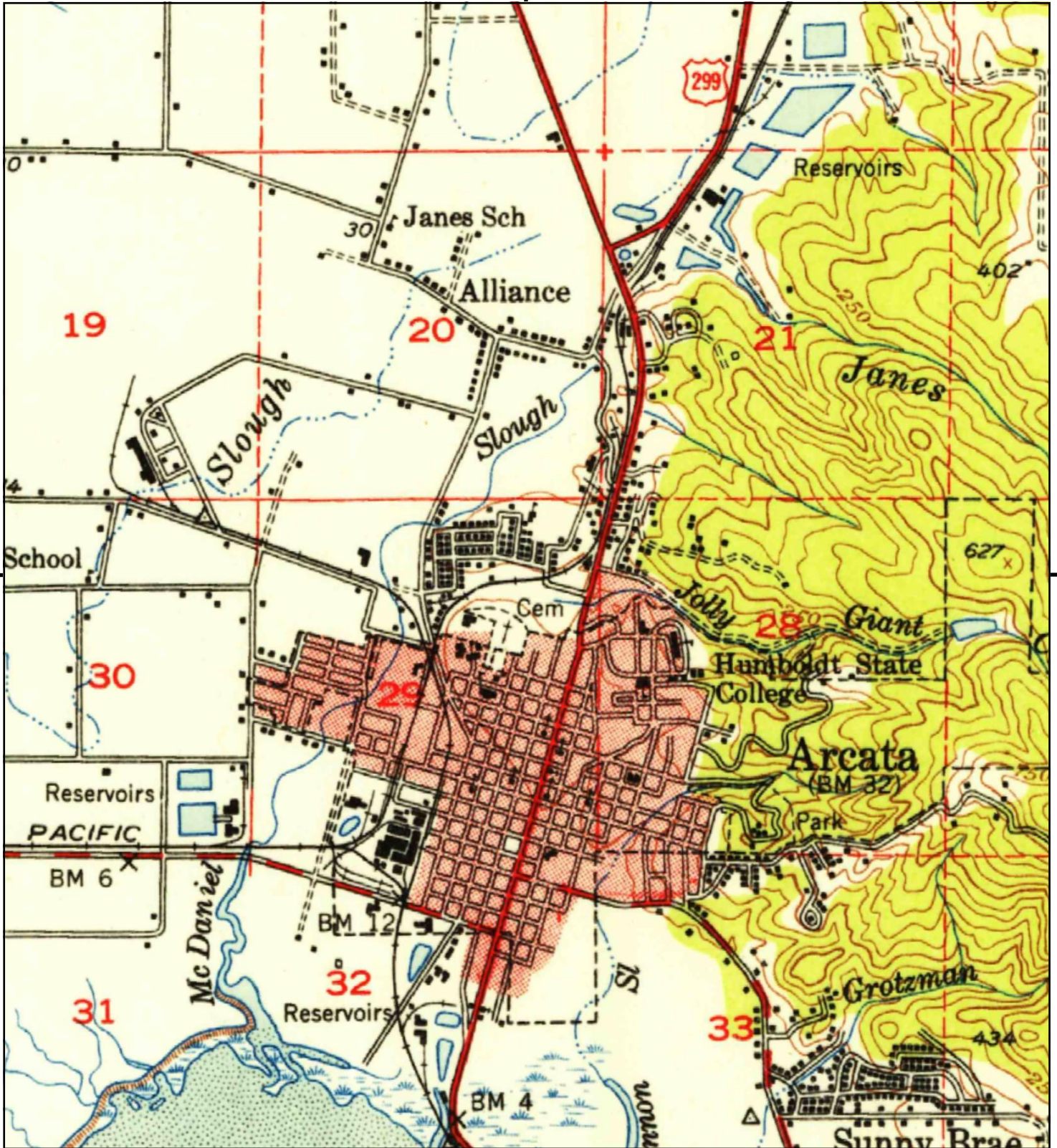
This report includes information from the following map sheet(s).



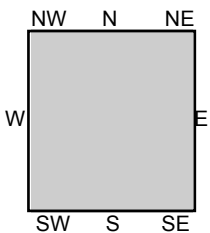
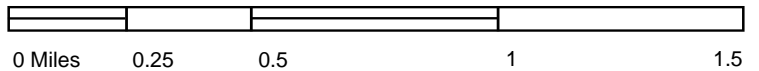
TP, Arcata North, 1959, 7.5-minute
S, Arcata South, 1959, 7.5-minute

SITE NAME: Arcata Community Health Center
ADDRESS: Sunset Avenue
Arcata, CA 95521
CLIENT: SHN Consulting Engineers





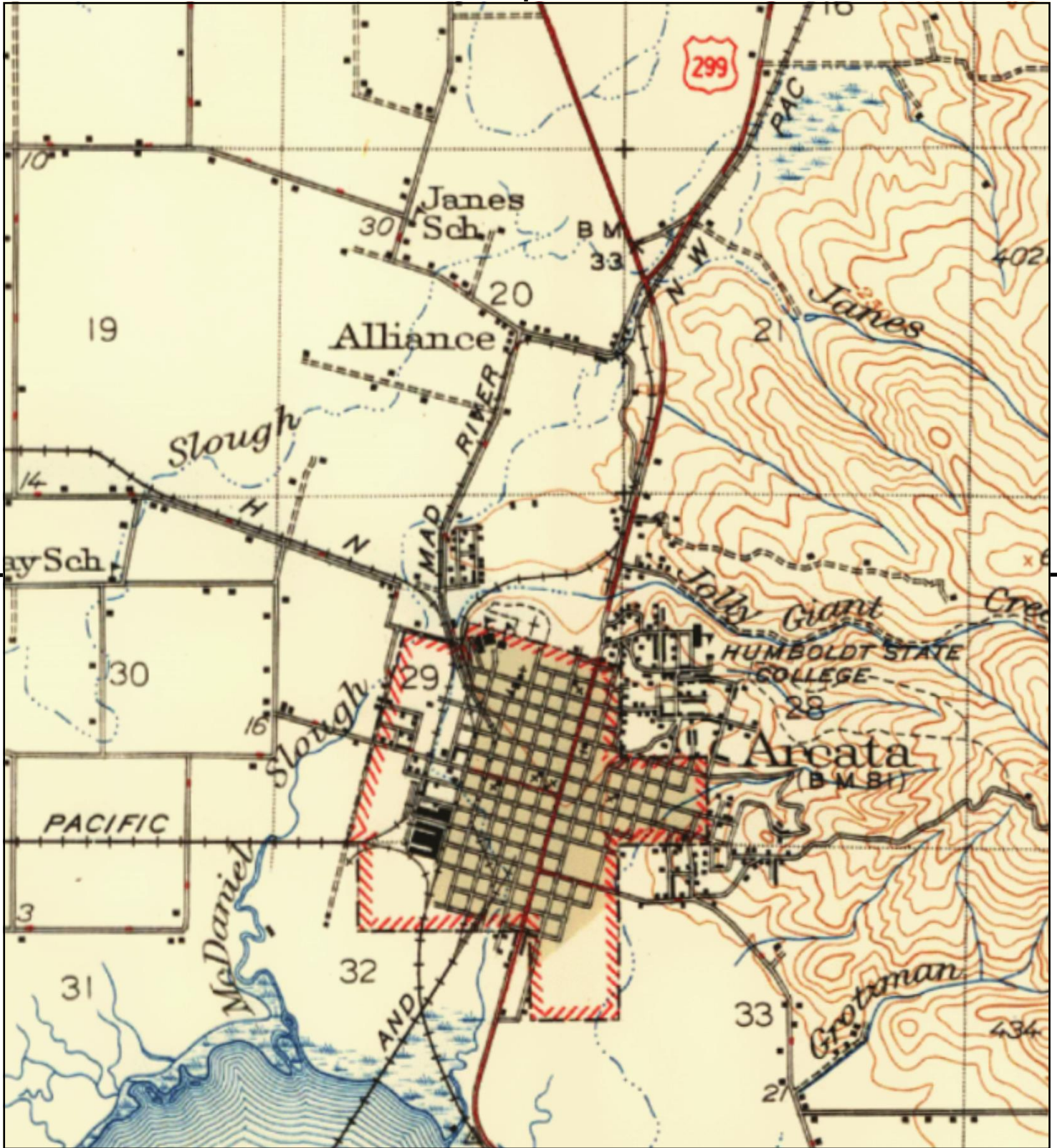
This report includes information from the following map sheet(s).



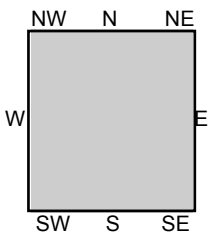
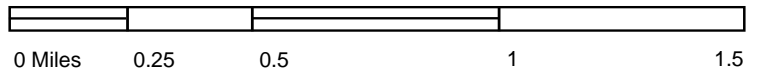
TP, Eureka, 1951, 15-minute

SITE NAME: Arcata Community Health Center
 ADDRESS: Sunset Avenue
 Arcata, CA 95521
 CLIENT: SHN Consulting Engineers





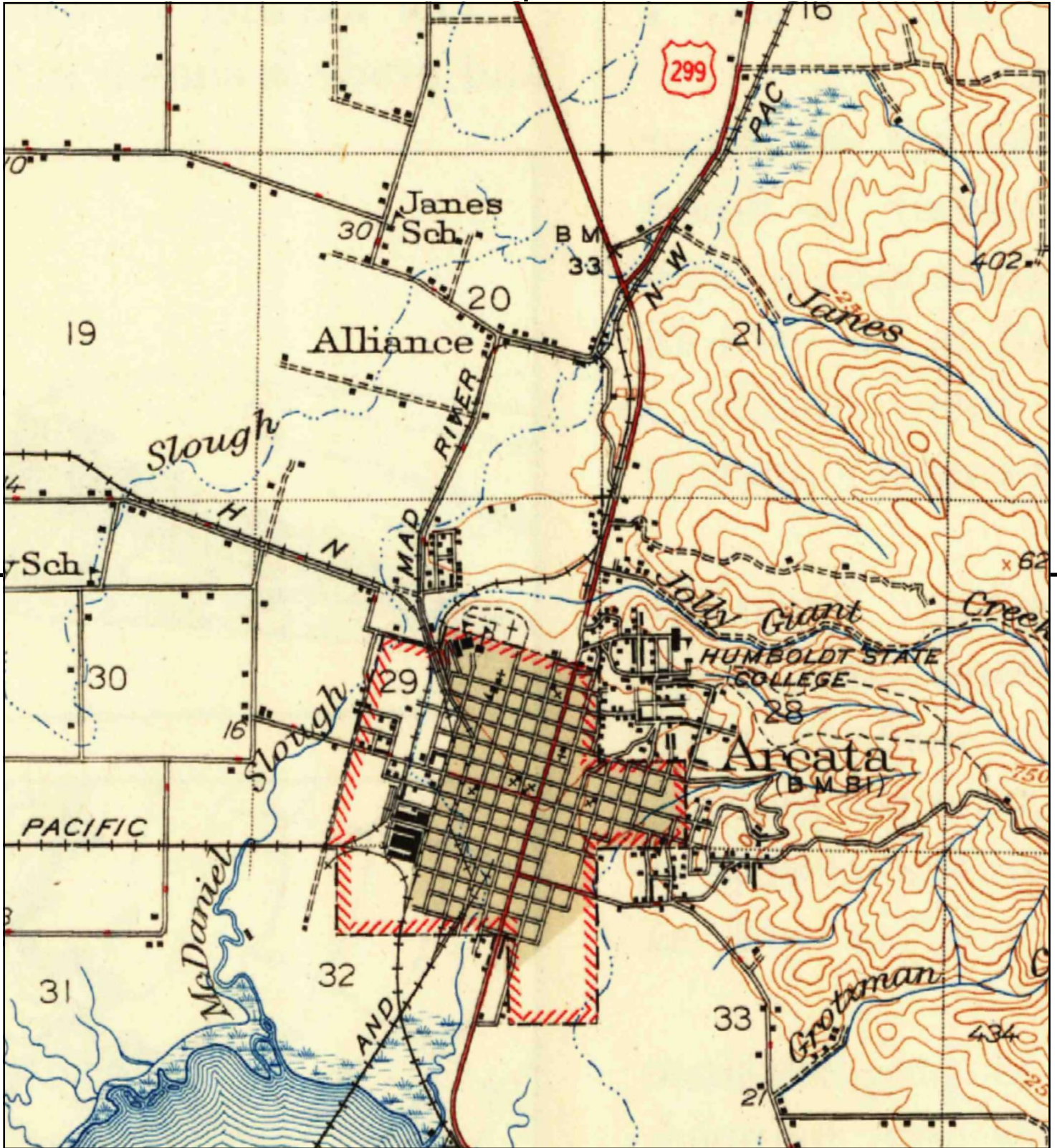
This report includes information from the following map sheet(s).



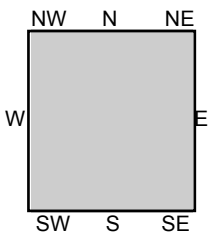
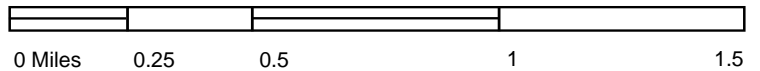
TP, EUREKA, 1947, 15-minute

SITE NAME: Arcata Community Health Center
 ADDRESS: Sunset Avenue
 Arcata, CA 95521
 CLIENT: SHN Consulting Engineers





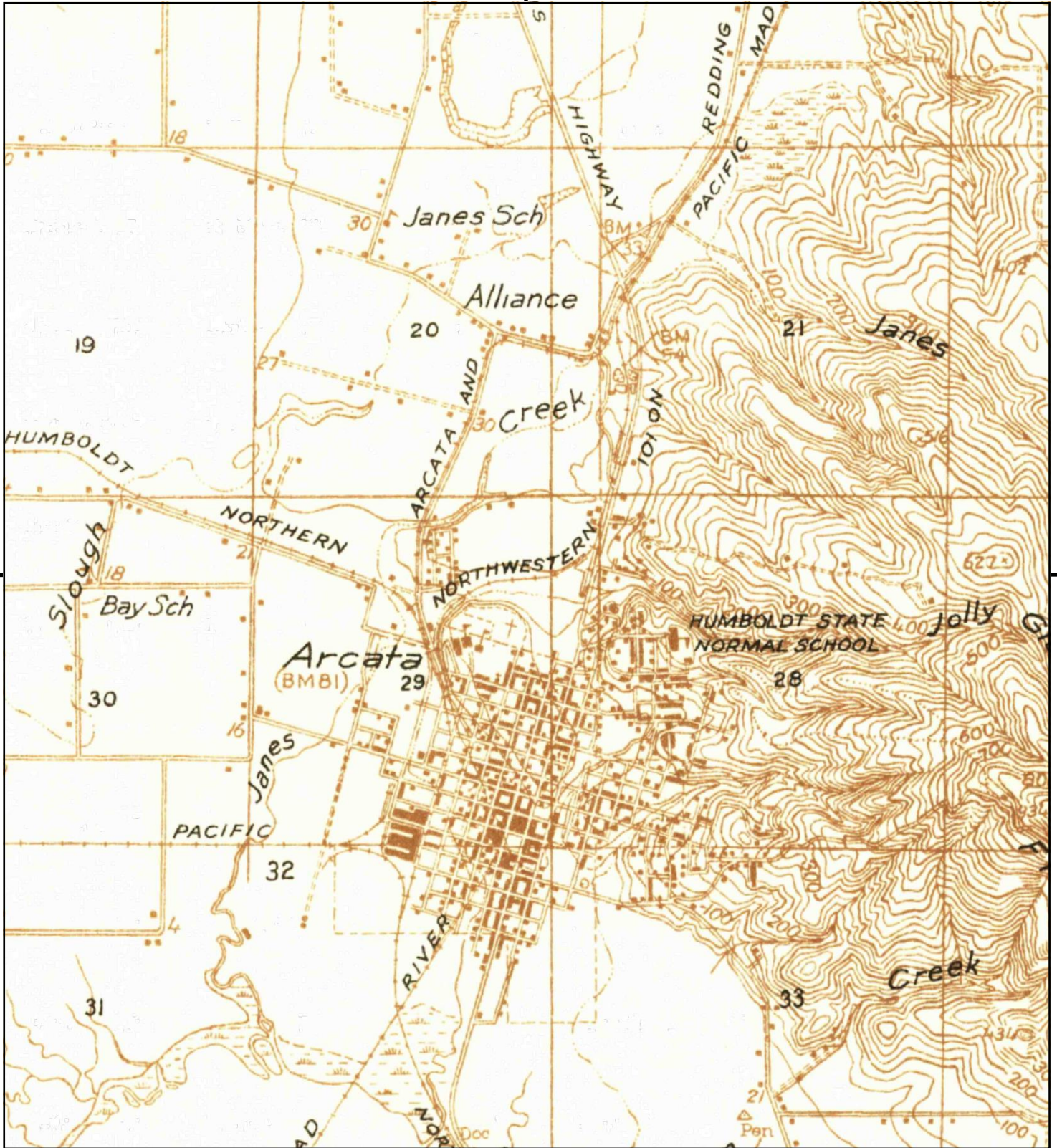
This report includes information from the following map sheet(s).



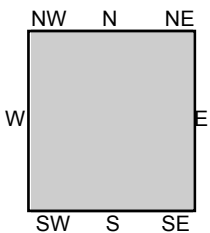
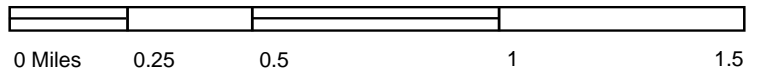
TP, Eureka, 1942, 15-minute

SITE NAME: Arcata Community Health Center
 ADDRESS: Sunset Avenue
 Arcata, CA 95521
 CLIENT: SHN Consulting Engineers





This report includes information from the following map sheet(s).



TP, Eureka, 1933, 15-minute

SITE NAME: Arcata Community Health Center
 ADDRESS: Sunset Avenue
 Arcata, CA 95521
 CLIENT: SHN Consulting Engineers



Arcata Community Health Center

Sunset Avenue

Arcata, CA 95521

Inquiry Number: 5817261.2s

October 07, 2019

The EDR Radius Map™ Report with GeoCheck®



6 Armstrong Road, 4th floor
Shelton, CT 06484
Toll Free: 800.352.0050
www.edrnet.com

TABLE OF CONTENTS

<u>SECTION</u>	<u>PAGE</u>
Executive Summary	ES1
Overview Map	2
Detail Map	3
Map Findings Summary	4
Map Findings	8
Orphan Summary	94
Government Records Searched/Data Currency Tracking	GR-1
 <u>GEOCHECK ADDENDUM</u>	
Physical Setting Source Addendum	A-1
Physical Setting Source Summary	A-2
Physical Setting Source Map	A-7
Physical Setting Source Map Findings	A-8
Physical Setting Source Records Searched	PSGR-1

Thank you for your business.
Please contact EDR at 1-800-352-0050
with any questions or comments.

Disclaimer - Copyright and Trademark Notice

This Report contains certain information obtained from a variety of public and other sources reasonably available to Environmental Data Resources, Inc. It cannot be concluded from this Report that coverage information for the target and surrounding properties does not exist from other sources. **NO WARRANTY EXPRESSED OR IMPLIED, IS MADE WHATSOEVER IN CONNECTION WITH THIS REPORT. ENVIRONMENTAL DATA RESOURCES, INC. SPECIFICALLY DISCLAIMS THE MAKING OF ANY SUCH WARRANTIES, INCLUDING WITHOUT LIMITATION, MERCHANTABILITY OR FITNESS FOR A PARTICULAR USE OR PURPOSE. ALL RISK IS ASSUMED BY THE USER. IN NO EVENT SHALL ENVIRONMENTAL DATA RESOURCES, INC. BE LIABLE TO ANYONE, WHETHER ARISING OUT OF ERRORS OR OMISSIONS, NEGLIGENCE, ACCIDENT OR ANY OTHER CAUSE, FOR ANY LOSS OF DAMAGE, INCLUDING, WITHOUT LIMITATION, SPECIAL, INCIDENTAL, CONSEQUENTIAL, OR EXEMPLARY DAMAGES. ANY LIABILITY ON THE PART OF ENVIRONMENTAL DATA RESOURCES, INC. IS STRICTLY LIMITED TO A REFUND OF THE AMOUNT PAID FOR THIS REPORT.** Purchaser accepts this Report "AS IS". Any analyses, estimates, ratings, environmental risk levels or risk codes provided in this Report are provided for illustrative purposes only, and are not intended to provide, nor should they be interpreted as providing any facts regarding, or prediction or forecast of, any environmental risk for any property. Only a Phase I Environmental Site Assessment performed by an environmental professional can provide information regarding the environmental risk for any property. Additionally, the information provided in this Report is not to be construed as legal advice.

Copyright 2019 by Environmental Data Resources, Inc. All rights reserved. Reproduction in any media or format, in whole or in part, of any report or map of Environmental Data Resources, Inc., or its affiliates, is prohibited without prior written permission.

EDR and its logos (including Sanborn and Sanborn Map) are trademarks of Environmental Data Resources, Inc. or its affiliates. All other trademarks used herein are the property of their respective owners.

EXECUTIVE SUMMARY

A search of available environmental records was conducted by Environmental Data Resources, Inc (EDR). The report was designed to assist parties seeking to meet the search requirements of EPA's Standards and Practices for All Appropriate Inquiries (40 CFR Part 312), the ASTM Standard Practice for Environmental Site Assessments (E 1527-13), the ASTM Standard Practice for Environmental Site Assessments for Forestland or Rural Property (E 2247-16), the ASTM Standard Practice for Limited Environmental Due Diligence: Transaction Screen Process (E 1528-14) or custom requirements developed for the evaluation of environmental risk associated with a parcel of real estate.

TARGET PROPERTY INFORMATION

ADDRESS

SUNSET AVENUE
ARCATA, CA 95521

COORDINATES

Latitude (North): 40.8798400 - 40° 52' 47.42"
Longitude (West): 124.0859540 - 124° 5' 9.43"
Universal Transverse Mercator: Zone 10
UTM X (Meters): 408500.7
UTM Y (Meters): 4525774.0
Elevation: 46 ft. above sea level

USGS TOPOGRAPHIC MAP ASSOCIATED WITH TARGET PROPERTY

Target Property Map: 5629078 ARCATA NORTH, CA
Version Date: 2012

South Map: 5609276 ARCATA SOUTH, CA
Version Date: 2012

AERIAL PHOTOGRAPHY IN THIS REPORT

Portions of Photo from: 20140607
Source: USDA

MAPPED SITES SUMMARY

Target Property Address:
SUNSET AVENUE
ARCATA, CA 95521

Click on Map ID to see full detail.

MAP ID	SITE NAME	ADDRESS	DATABASE ACRONYMS	RELATIVE ELEVATION	DIST (ft. & mi.) DIRECTION
A1	CHRIS S ANDERSEN	1167 GRANT AVENUE	SWEEPS UST, HIST UST	Higher	832, 0.158, NNW
B2	GREENWOOD CEMETERY A	1757 J STREET	HIST UST	Higher	855, 0.162, SSW
B3	GREENWOOD CEMETERY A	1757 J ST	HIST UST	Higher	855, 0.162, SSW
B4	GREENWOOD CEMETERY	1757 J ST	SWEEPS UST, CA FID UST	Higher	855, 0.162, SSW
B5	GREENWOOD CEMETERY A	1757 J STREET	LUST, HIST CORTESE	Higher	855, 0.162, SSW
A6	KENNEHT I ANDERSEN	1199 GRANT	HIST UST	Higher	880, 0.167, NNW
A7	ANDERSEN KENNETH I.	1199 GRANT ST	SWEEPS UST	Higher	880, 0.167, NNW
C8	ARCATA SCHOOL DIST.	2400 BALDWIN ST	SWEEPS UST, CA FID UST	Higher	1037, 0.196, North
C9	SUNSET SCHOOL	2400 BALDWIN	LUST, HIST CORTESE	Higher	1037, 0.196, North
C10	BUS MAINTENANCE BUIL	2400 BALDWIN	HIST UST	Higher	1037, 0.196, North
D11	HUMBOLDT STATE UNIVE	GYMNASIUM LANE	LUST	Higher	1394, 0.264, SE
D12	SIMPSON TIMBER (BRAI	BRAINARD YARD	LUST	Higher	1394, 0.264, SE
D13	REDWOOD EMPIRE AGGRE	HIGHWAY 101/GUINTOLI	LUST	Higher	1394, 0.264, SE
D14	HUMBOLDT STATE UNIVE	HSU SEQUOIA MALL	LUST	Higher	1394, 0.264, SE
E15	PHILLY CHEESE STEAK	1811 G STREET	Cortese, CERS	Higher	1491, 0.282, SSE
E16	PHILLY CHEESE STEAK	1811 G STREET	LUST	Higher	1491, 0.282, SSE
E17	SCIARONI PROPERTY	1800 BOTTOMS	LUST, HIST CORTESE	Higher	1524, 0.289, SSE
18	SNYDER RESIDENCE	2533 EYE STREET	CPS-SLIC	Lower	1538, 0.291, NNE
19	ARCATA 76	2205 ALLIANCE ROAD	LUST, EMI, HIST CORTESE, CERS	Lower	1836, 0.348, WNW
F20	ARCATA HIGH SCHOOL	M STREET 1720	LUST	Higher	1850, 0.350, SW
G21	SCHMIDT RESIDENCE	J STREET 1562	LUST	Higher	1861, 0.352, South
G22	SCHMIDT RESIDENCE	1562 J STREET	LUST, HIST CORTESE	Higher	1884, 0.357, South
F23	ARCATA HIGH SCHOOL	1720 M STREET	LUST, HIST UST, CUPA Listings, HIST CORTESE	Lower	1941, 0.368, SW
24	WESTWOOD LAUNDROMAT	2505 ALLIANCE	LUST, HIST CORTESE	Lower	2145, 0.406, NNW
H25	SWEET, WALTER B., IN	760 15TH STREET	LUST, HIST CORTESE	Higher	2179, 0.413, South
26	FISCH TRUST PROPERTY	M STREET 1461	LUST	Lower	2243, 0.425, SSW
H27	SWEET, WALTER B., IN	15TH STREET 760	LUST	Higher	2250, 0.426, South
I28	REID & WRIGHT LUMBER	FOURTEENTH & M STREE	LUST	Lower	2417, 0.458, SSW
J29	SHELL, BLOXHAMS	1401 G STREET	Cortese, CERS	Higher	2511, 0.476, South
J30	BLOXHAM'S TIGER MART	1401 G STREET	LUST, EMI, HIST CORTESE	Higher	2511, 0.476, South
I31	REID & WRIGHT LUMBER	FOURTEENTH & M STREE	LUST, CPS-SLIC, HIST CORTESE	Lower	2516, 0.477, SSW
K32	HUMBOLDT STATE UNIV-	LAUREL DR & B ST	HIST CORTESE	Higher	2529, 0.479, SE
K33	HUMBOLDT STATE UNIVE	LAUREL DRIVE & B STR	LUST	Higher	2529, 0.479, SE
K34	HUMBOLDT STATE UNIV-	LAUREL DRIVE & B ST	LUST	Higher	2529, 0.479, SE
K35	HUMBOLDT STATE UNIVE	B STREET & LAUREL DR	LUST	Higher	2529, 0.479, SE
36	EEL RIVER SAWMILL, S	2000 FOSTER	LUST, CPS-SLIC, HIST CORTESE	Lower	2541, 0.481, West
37	FISCH TRUST PROPERTY	1461 M	LUST, CPS-SLIC, HIST CORTESE	Lower	2571, 0.487, SSW
38	MISSION FENCE SUPPLY	2935 LOUIS RD	LUST, HIST CORTESE	Higher	2602, 0.493, NNE
L39	REID & WRIGHT LUMBER	14TH STREET	CPS-SLIC	Lower	2612, 0.495, SW

MAPPED SITES SUMMARY

Target Property Address:
SUNSET AVENUE
ARCATA, CA 95521

Click on Map ID to see full detail.

MAP ID	SITE NAME	ADDRESS	DATABASE ACRONYMS	RELATIVE ELEVATION	DIST (ft. & mi.) DIRECTION
L40	REID & WRIGHT LUMBER	14TH STREET	DEED, CERS	Lower	2612, 0.495, SW
M41	MARV'S ELECTRIC	1188 THIRTEENTH	LUST, HIST CORTESE	Lower	2614, 0.495, SSW
M42	HITT FAMILY BYPASS T	1188 THIRTEENTH STRE	LUST	Lower	2614, 0.495, SSW
43	ARVATA COMMUNITY REC	1380 NINTH STREET	LUST, CPS-SLIC, HIST UST, Notify 65	Lower	3860, 0.731, SSW
N44	SUN VALLEY BULB FARM	1780 27TH STREET	Notify 65	Lower	4072, 0.771, NNW
N45	SUN VALLEY BULB FARM	1780 27TH STREET	Notify 65	Lower	4072, 0.771, NNW
N46	SUN VALLEY BULB FARM	1780 27TH STREET	Notify 65	Lower	4072, 0.771, NNW
47	WING INFLATABLES, IN	1220 5TH ST	ENVIROSTOR, CUPA Listings, HIST CORTESE	Lower	4854, 0.919, SSW

EXECUTIVE SUMMARY

TARGET PROPERTY SEARCH RESULTS

The target property was not listed in any of the databases searched by EDR.

DATABASES WITH NO MAPPED SITES

No mapped sites were found in EDR's search of available ("reasonably ascertainable ") government records either on the target property or within the search radius around the target property for the following databases:

STANDARD ENVIRONMENTAL RECORDS

Federal NPL site list

NPL..... National Priority List
Proposed NPL..... Proposed National Priority List Sites
NPL LIENS..... Federal Superfund Liens

Federal Delisted NPL site list

Delisted NPL..... National Priority List Deletions

Federal CERCLIS list

FEDERAL FACILITY..... Federal Facility Site Information listing
SEMS..... Superfund Enterprise Management System

Federal CERCLIS NFRAP site list

SEMS-ARCHIVE..... Superfund Enterprise Management System Archive

Federal RCRA CORRACTS facilities list

CORRACTS..... Corrective Action Report

Federal RCRA non-CORRACTS TSD facilities list

RCRA-TSDF..... RCRA - Treatment, Storage and Disposal

Federal RCRA generators list

RCRA-LQG..... RCRA - Large Quantity Generators
RCRA-SQG..... RCRA - Small Quantity Generators
RCRA-VSQG..... RCRA - Very Small Quantity Generators (Formerly Conditionally Exempt Small Quantity Generators)

Federal institutional controls / engineering controls registries

LUCIS..... Land Use Control Information System

EXECUTIVE SUMMARY

US ENG CONTROLS..... Engineering Controls Sites List
US INST CONTROL..... Sites with Institutional Controls

Federal ERNS list

ERNS..... Emergency Response Notification System

State- and tribal - equivalent NPL

RESPONSE..... State Response Sites

State and tribal landfill and/or solid waste disposal site lists

SWF/LF..... Solid Waste Information System

State and tribal leaking storage tank lists

INDIAN LUST..... Leaking Underground Storage Tanks on Indian Land

State and tribal registered storage tank lists

FEMA UST..... Underground Storage Tank Listing
UST..... Active UST Facilities
AST..... Aboveground Petroleum Storage Tank Facilities
INDIAN UST..... Underground Storage Tanks on Indian Land

State and tribal voluntary cleanup sites

INDIAN VCP..... Voluntary Cleanup Priority Listing
VCP..... Voluntary Cleanup Program Properties

State and tribal Brownfields sites

BROWNFIELDS..... Considered Brownfields Sites Listing

ADDITIONAL ENVIRONMENTAL RECORDS

Local Brownfield lists

US BROWNFIELDS..... A Listing of Brownfields Sites

Local Lists of Landfill / Solid Waste Disposal Sites

WMUDS/SWAT..... Waste Management Unit Database
SWRCY..... Recycler Database
HAULERS..... Registered Waste Tire Haulers Listing
INDIAN ODI..... Report on the Status of Open Dumps on Indian Lands
ODI..... Open Dump Inventory
DEBRIS REGION 9..... Torres Martinez Reservation Illegal Dump Site Locations
IHS OPEN DUMPS..... Open Dumps on Indian Land

Local Lists of Hazardous waste / Contaminated Sites

US HIST CDL..... Delisted National Clandestine Laboratory Register

EXECUTIVE SUMMARY

HIST Cal-Sites.....	Historical Calsites Database
SCH.....	School Property Evaluation Program
CDL.....	Clandestine Drug Labs
CERS HAZ WASTE.....	CERS HAZ WASTE
Toxic Pits.....	Toxic Pits Cleanup Act Sites
US CDL.....	National Clandestine Laboratory Register
PFAS.....	PFAS Contamination Site Location Listing

Local Lists of Registered Storage Tanks

CERS TANKS.....	California Environmental Reporting System (CERS) Tanks
-----------------	--

Local Land Records

LIENS.....	Environmental Liens Listing
LIENS 2.....	CERCLA Lien Information

Records of Emergency Release Reports

HMIRS.....	Hazardous Materials Information Reporting System
CHMIRS.....	California Hazardous Material Incident Report System
LDS.....	Land Disposal Sites Listing
MCS.....	Military Cleanup Sites Listing
SPILLS 90.....	SPILLS 90 data from FirstSearch

Other Ascertainable Records

RCRA NonGen / NLR.....	RCRA - Non Generators / No Longer Regulated
FUDS.....	Formerly Used Defense Sites
DOD.....	Department of Defense Sites
SCRD DRYCLEANERS.....	State Coalition for Remediation of Drycleaners Listing
US FIN ASSUR.....	Financial Assurance Information
EPA WATCH LIST.....	EPA WATCH LIST
2020 COR ACTION.....	2020 Corrective Action Program List
TSCA.....	Toxic Substances Control Act
TRIS.....	Toxic Chemical Release Inventory System
SSTS.....	Section 7 Tracking Systems
ROD.....	Records Of Decision
RMP.....	Risk Management Plans
RAATS.....	RCRA Administrative Action Tracking System
PRP.....	Potentially Responsible Parties
PADS.....	PCB Activity Database System
ICIS.....	Integrated Compliance Information System
FTTS.....	FIFRA/ TSCA Tracking System - FIFRA (Federal Insecticide, Fungicide, & Rodenticide Act)/TSCA (Toxic Substances Control Act)
MLTS.....	Material Licensing Tracking System
COAL ASH DOE.....	Steam-Electric Plant Operation Data
COAL ASH EPA.....	Coal Combustion Residues Surface Impoundments List
PCB TRANSFORMER.....	PCB Transformer Registration Database
RADINFO.....	Radiation Information Database
HIST FTTS.....	FIFRA/TSCA Tracking System Administrative Case Listing
DOT OPS.....	Incident and Accident Data
CONSENT.....	Superfund (CERCLA) Consent Decrees
INDIAN RESERV.....	Indian Reservations
FUSRAP.....	Formerly Utilized Sites Remedial Action Program

EXECUTIVE SUMMARY

UMTRA.....	Uranium Mill Tailings Sites
LEAD SMELTERS.....	Lead Smelter Sites
US AIRS.....	Aerometric Information Retrieval System Facility Subsystem
US MINES.....	Mines Master Index File
ABANDONED MINES.....	Abandoned Mines
FINDS.....	Facility Index System/Facility Registry System
ECHO.....	Enforcement & Compliance History Information
UXO.....	Unexploded Ordnance Sites
DOCKET HWC.....	Hazardous Waste Compliance Docket Listing
FUELS PROGRAM.....	EPA Fuels Program Registered Listing
CA BOND EXP. PLAN.....	Bond Expenditure Plan
CUPA Listings.....	CUPA Resources List
DRYCLEANERS.....	Cleaner Facilities
EMI.....	Emissions Inventory Data
ENF.....	Enforcement Action Listing
Financial Assurance.....	Financial Assurance Information Listing
HAZNET.....	Facility and Manifest Data
ICE.....	ICE
HWP.....	EnviroStor Permitted Facilities Listing
HWT.....	Registered Hazardous Waste Transporter Database
MINES.....	Mines Site Location Listing
MWMP.....	Medical Waste Management Program Listing
NPDES.....	NPDES Permits Listing
PEST LIC.....	Pesticide Regulation Licenses Listing
PROC.....	Certified Processors Database
UIC.....	UIC Listing
UIC GEO.....	UIC GEO (GEOTRACKER)
WASTEWATER PITS.....	Oil Wastewater Pits Listing
WDS.....	Waste Discharge System
WIP.....	Well Investigation Program Case List
MILITARY PRIV SITES.....	MILITARY PRIV SITES (GEOTRACKER)
PROJECT.....	PROJECT (GEOTRACKER)
WDR.....	Waste Discharge Requirements Listing
CIWQS.....	California Integrated Water Quality System
CERS.....	CERS
NON-CASE INFO.....	NON-CASE INFO (GEOTRACKER)
OTHER OIL GAS.....	OTHER OIL & GAS (GEOTRACKER)
PROD WATER PONDS.....	PROD WATER PONDS (GEOTRACKER)
SAMPLING POINT.....	SAMPLING POINT (GEOTRACKER)
WELL STIM PROJ.....	Well Stimulation Project (GEOTRACKER)

EDR HIGH RISK HISTORICAL RECORDS

EDR Exclusive Records

EDR MGP.....	EDR Proprietary Manufactured Gas Plants
EDR Hist Auto.....	EDR Exclusive Historical Auto Stations
EDR Hist Cleaner.....	EDR Exclusive Historical Cleaners

EDR RECOVERED GOVERNMENT ARCHIVES

Exclusive Recovered Govt. Archives

RGA LF.....	Recovered Government Archive Solid Waste Facilities List
-------------	--

EXECUTIVE SUMMARY

RGA LUST..... Recovered Government Archive Leaking Underground Storage Tank

SURROUNDING SITES: SEARCH RESULTS

Surrounding sites were identified in the following databases.

Elevations have been determined from the USGS Digital Elevation Model and should be evaluated on a relative (not an absolute) basis. Relative elevation information between sites of close proximity should be field verified. Sites with an elevation equal to or higher than the target property have been differentiated below from sites with an elevation lower than the target property.

Page numbers and map identification numbers refer to the EDR Radius Map report where detailed data on individual sites can be reviewed.

Sites listed in ***bold italics*** are in multiple databases.

Unmappable (orphan) sites are not considered in the foregoing analysis.

STANDARD ENVIRONMENTAL RECORDS

State- and tribal - equivalent CERCLIS

ENVIROSTOR: The Department of Toxic Substances Control's (DTSC's) Site Mitigation and Brownfields Reuse Program's (SMBRP's) EnviroStor database identifies sites that have known contamination or sites for which there may be reasons to investigate further. The database includes the following site types: Federal Superfund sites (National Priorities List (NPL)); State Response, including Military Facilities and State Superfund; Voluntary Cleanup; and School sites. EnviroStor provides similar information to the information that was available in CalSites, and provides additional site information, including, but not limited to, identification of formerly-contaminated properties that have been released for reuse, properties where environmental deed restrictions have been recorded to prevent inappropriate land uses, and risk characterization information that is used to assess potential impacts to public health and the environment at contaminated sites.

A review of the ENVIROSTOR list, as provided by EDR, and dated 04/29/2019 has revealed that there is 1 ENVIROSTOR site within approximately 1 mile of the target property.

<u>Lower Elevation</u>	<u>Address</u>	<u>Direction / Distance</u>	<u>Map ID</u>	<u>Page</u>
<i>WING INFLATABLES, IN</i> Facility Id: 12240117 Status: Refer: RWQCB	<i>1220 5TH ST</i>	<i>SSW 1/2 - 1 (0.919 mi.)</i>	<i>47</i>	<i>90</i>

State and tribal leaking storage tank lists

LUST: Leaking Underground Storage Tank (LUST) Sites included in GeoTracker. GeoTracker is the Water Boards data management system for sites that impact, or have the potential to impact, water quality in California, with emphasis on groundwater.

A review of the LUST list, as provided by EDR, has revealed that there are 28 LUST sites within approximately 0.5 miles of the target property.

<u>Equal/Higher Elevation</u>	<u>Address</u>	<u>Direction / Distance</u>	<u>Map ID</u>	<u>Page</u>
<i>GREENWOOD CEMETERY A</i> Database: LUST REG 1, Date of Government Version: 02/01/2001 Database: LUST, Date of Government Version: 06/10/2019	<i>1757 J STREET</i>	<i>SSW 1/8 - 1/4 (0.162 mi.)</i>	<i>B5</i>	<i>11</i>

EXECUTIVE SUMMARY

Status: Completed - Case Closed
 Facility Id: 1THU195
 Global Id: T0602300142

SUNSET SCHOOL	2400 BALDWIN	N 1/8 - 1/4 (0.196 mi.)	C9	15
Database: LUST REG 1, Date of Government Version: 02/01/2001				
Database: LUST, Date of Government Version: 06/10/2019				
Status: Completed - Case Closed				
Facility Id: 1THU415				
Global Id: T0602300315				
HUMBOLDT STATE UNIVE	GYMNASIUM LANE	SE 1/4 - 1/2 (0.264 mi.)	D11	17
Database: LUST, Date of Government Version: 06/10/2019				
Status: Completed - Case Closed				
Global Id: T0602300373				
SIMPSON TIMBER (BRAI	BRAINARD YARD	SE 1/4 - 1/2 (0.264 mi.)	D12	19
Database: LUST, Date of Government Version: 06/10/2019				
Status: Completed - Case Closed				
Global Id: T0602300024				
REDWOOD EMPIRE AGGRE	HIGHWAY 101/GUINTOLI	SE 1/4 - 1/2 (0.264 mi.)	D13	21
Database: LUST, Date of Government Version: 06/10/2019				
Status: Completed - Case Closed				
Global Id: T0602300131				
HUMBOLDT STATE UNIVE	HSU SEQUOIA MALL	SE 1/4 - 1/2 (0.264 mi.)	D14	22
Database: LUST, Date of Government Version: 06/10/2019				
Status: Completed - Case Closed				
Global Id: T0602300330				
PHILLY CHEESE STEAK	1811 G STREET	SSE 1/4 - 1/2 (0.282 mi.)	E16	25
Database: LUST, Date of Government Version: 06/10/2019				
Status: Open - Site Assessment				
Global Id: T10000003375				
SCIARONI PROPERTY	1800 BOTTOMS	SSE 1/4 - 1/2 (0.289 mi.)	E17	29
Database: LUST REG 1, Date of Government Version: 02/01/2001				
Database: LUST, Date of Government Version: 06/10/2019				
Status: Completed - Case Closed				
Facility Id: 1THU299				
Global Id: T0602300229				
ARCATA HIGH SCHOOL	M STREET 1720	SW 1/4 - 1/2 (0.350 mi.)	F20	43
Database: LUST REG 1, Date of Government Version: 02/01/2001				
Facility Id: 1THU230				
SCHMIDT RESIDENCE	J STREET 1562	S 1/4 - 1/2 (0.352 mi.)	G21	43
Database: LUST REG 1, Date of Government Version: 02/01/2001				
Facility Id: 1THU710				
SCHMIDT RESIDENCE	1562 J STREET	S 1/4 - 1/2 (0.357 mi.)	G22	43
Database: LUST, Date of Government Version: 06/10/2019				
Status: Completed - Case Closed				
Global Id: T0602300499				
SWEET, WALTER B., IN	760 15TH STREET	S 1/4 - 1/2 (0.413 mi.)	H25	51
Database: LUST, Date of Government Version: 06/10/2019				
Status: Completed - Case Closed				
Global Id: T0602300493				
SWEET, WALTER B., IN	15TH STREET 760	S 1/4 - 1/2 (0.426 mi.)	H27	53
Database: LUST REG 1, Date of Government Version: 02/01/2001				

EXECUTIVE SUMMARY

Facility Id: 1THU695

BLOXHAM'S TIGER MART **1401 G STREET** **S 1/4 - 1/2 (0.476 mi.)** **J30** **56**

Database: LUST REG 1, Date of Government Version: 02/01/2001

Database: LUST, Date of Government Version: 06/10/2019

Status: Open - Site Assessment

Facility Id: 1THU211

Global Id: T0602300156

HUMBOLDT STATE UNIVE **LAUREL DRIVE & B STR** **SE 1/4 - 1/2 (0.479 mi.)** **K33** **65**

Database: LUST, Date of Government Version: 06/10/2019

Status: Completed - Case Closed

Global Id: T0602300309

HUMBOLDT STATE UNIV- **LAUREL DRIVE & B ST** **SE 1/4 - 1/2 (0.479 mi.)** **K34** **67**

Database: LUST REG 1, Date of Government Version: 02/01/2001

Facility Id: 1THU409

HUMBOLDT STATE UNIVE **B STREET & LAUREL DR** **SE 1/4 - 1/2 (0.479 mi.)** **K35** **67**

Database: LUST, Date of Government Version: 06/10/2019

Status: Completed - Case Closed

Global Id: T0602300009

MISSION FENCE SUPPLY **2935 LOUIS RD** **NNE 1/4 - 1/2 (0.493 mi.)** **38** **75**

Database: LUST REG 1, Date of Government Version: 02/01/2001

Database: LUST, Date of Government Version: 06/10/2019

Status: Completed - Case Closed

Facility Id: 1THU387

Global Id: T0602300292

<u>Lower Elevation</u>	<u>Address</u>	<u>Direction / Distance</u>	<u>Map ID</u>	<u>Page</u>
ARCATA 76	2205 ALLIANCE ROAD	WNW 1/4 - 1/2 (0.348 mi.)	19	31
Database: LUST REG 1, Date of Government Version: 02/01/2001				
Database: LUST, Date of Government Version: 06/10/2019				
Status: Completed - Case Closed				
Facility Id: 1THU339				
Global Id: T0602300259				
ARCATA HIGH SCHOOL	1720 M STREET	SW 1/4 - 1/2 (0.368 mi.)	F23	45
Database: LUST, Date of Government Version: 06/10/2019				
Status: Completed - Case Closed				
Global Id: T0602300171				
WESTWOOD LAUNDROMAT	2505 ALLIANCE	NNW 1/4 - 1/2 (0.406 mi.)	24	48
Database: LUST REG 1, Date of Government Version: 02/01/2001				
Database: LUST, Date of Government Version: 06/10/2019				
Status: Completed - Case Closed				
Facility Id: 1THU431				
Global Id: T0602300326				
FISCH TRUST PROPERTY	M STREET 1461	SSW 1/4 - 1/2 (0.425 mi.)	26	52
Database: LUST REG 1, Date of Government Version: 02/01/2001				
Facility Id: 1THU715				
REID & WRIGHT LUMBER	FOURTEENTH & M STREE	SSW 1/4 - 1/2 (0.458 mi.)	I28	53
Database: LUST, Date of Government Version: 06/10/2019				
Status: Completed - Case Closed				
Global Id: T0602300461				
REID & WRIGHT LUMBER	FOURTEENTH & M STREE	SSW 1/4 - 1/2 (0.477 mi.)	I31	64
Database: LUST REG 1, Date of Government Version: 02/01/2001				

EXECUTIVE SUMMARY

EEL RIVER SAWMILL, S	2000 FOSTER	W 1/4 - 1/2 (0.481 mi.)	36	69
Database: LUST REG 1, Date of Government Version: 02/01/2001				
Database: LUST, Date of Government Version: 06/10/2019				
Status: Completed - Case Closed				
Facility Id: 1THU518				
Global Id: T0602300394				
FISCH TRUST PROPERTY	1461 M	SSW 1/4 - 1/2 (0.487 mi.)	37	72
Database: LUST, Date of Government Version: 06/10/2019				
Status: Completed - Case Closed				
Global Id: T0602300504				
MARV'S ELECTRIC	1188 THIRTEENTH	SSW 1/4 - 1/2 (0.495 mi.)	M41	81
Database: LUST REG 1, Date of Government Version: 02/01/2001				
Facility Id: 1THU470				
HITT FAMILY BYPASS T	1188 THIRTEENTH STRE	SSW 1/4 - 1/2 (0.495 mi.)	M42	82
Database: LUST, Date of Government Version: 06/10/2019				
Status: Completed - Case Closed				
Global Id: T0602300356				

CPS-SLIC: Cleanup Program Sites (CPS; also known as Site Cleanups [SC] and formerly known as Spills, Leaks, Investigations, and Cleanups [SLIC] sites) included in GeoTracker. GeoTracker is the Water Boards data management system for sites that impact, or have the potential to impact, water quality in California, with emphasis on groundwater.

A review of the CPS-SLIC list, as provided by EDR, has revealed that there are 5 CPS-SLIC sites within approximately 0.5 miles of the target property.

<u>Lower Elevation</u>	<u>Address</u>	<u>Direction / Distance</u>	<u>Map ID</u>	<u>Page</u>
SNYDER RESIDENCE Database: SLIC REG 1, Date of Government Version: 04/03/2003 Database: CPS-SLIC, Date of Government Version: 06/10/2019 Facility Status: Completed - Case Closed Facility Id: 1NHU770 Global Id: T0602393559	2533 EYE STREET	NNE 1/4 - 1/2 (0.291 mi.)	18	31
REID & WRIGHT LUMBER Database: SLIC REG 1, Date of Government Version: 04/03/2003 Facility Id: 1NHU625	FOURTEENTH & M STREE	SSW 1/4 - 1/2 (0.477 mi.)	I31	64
EEL RIVER SAWMILL, S Database: SLIC REG 1, Date of Government Version: 04/03/2003 Database: CPS-SLIC, Date of Government Version: 06/10/2019 Facility Status: Completed - Case Closed Facility Id: 1NHU518 Global Id: T0602391361	2000 FOSTER	W 1/4 - 1/2 (0.481 mi.)	36	69
FISCH TRUST PROPERTY Database: CPS-SLIC, Date of Government Version: 06/10/2019 Facility Status: Open - Inactive Global Id: SL0602367788	1461 M	SSW 1/4 - 1/2 (0.487 mi.)	37	72
REID & WRIGHT LUMBER Database: CPS-SLIC, Date of Government Version: 06/10/2019 Facility Status: Completed - Case Closed	14TH STREET	SW 1/4 - 1/2 (0.495 mi.)	L39	80

EXECUTIVE SUMMARY

Global Id: T0602393576

ADDITIONAL ENVIRONMENTAL RECORDS

Local Lists of Registered Storage Tanks

SWEEPS UST: Statewide Environmental Evaluation and Planning System. This underground storage tank listing was updated and maintained by a company contacted by the SWRCB in the early 1990's. The listing is no longer updated or maintained. The local agency is the contact for more information on a site on the SWEEPS list.

A review of the SWEEPS UST list, as provided by EDR, and dated 06/01/1994 has revealed that there are 4 SWEEPS UST sites within approximately 0.25 miles of the target property.

<u>Equal/Higher Elevation</u>	<u>Address</u>	<u>Direction / Distance</u>	<u>Map ID</u>	<u>Page</u>
CHRIS S ANDERSEN Comp Number: 50419	1167 GRANT AVENUE	NNW 1/8 - 1/4 (0.158 mi.)	A1	8
GREENWOOD CEMETERY Comp Number: 9976	1757 J ST	SSW 1/8 - 1/4 (0.162 mi.)	B4	10
ANDERSEN KENNETH I. Comp Number: 47545	1199 GRANT ST	NNW 1/8 - 1/4 (0.167 mi.)	A7	13
ARCATA SCHOOL DIST. Comp Number: 38674	2400 BALDWIN ST	N 1/8 - 1/4 (0.196 mi.)	C8	14

HIST UST: Historical UST Registered Database.

A review of the HIST UST list, as provided by EDR, and dated 10/15/1990 has revealed that there are 5 HIST UST sites within approximately 0.25 miles of the target property.

<u>Equal/Higher Elevation</u>	<u>Address</u>	<u>Direction / Distance</u>	<u>Map ID</u>	<u>Page</u>
CHRIS S ANDERSEN Facility Id: 00000050419	1167 GRANT AVENUE	NNW 1/8 - 1/4 (0.158 mi.)	A1	8
GREENWOOD CEMETERY A	1757 J STREET	SSW 1/8 - 1/4 (0.162 mi.)	B2	9
GREENWOOD CEMETERY A Facility Id: 00000009976	1757 J ST	SSW 1/8 - 1/4 (0.162 mi.)	B3	9
KENNEHT I ANDERSEN Facility Id: 00000047545	1199 GRANT	NNW 1/8 - 1/4 (0.167 mi.)	A6	13
BUS MAINTENANCE BUIL Facility Id: 00000038674	2400 BALDWIN	N 1/8 - 1/4 (0.196 mi.)	C10	17

EXECUTIVE SUMMARY

CA FID UST: The Facility Inventory Database contains active and inactive underground storage tank locations. The source is the State Water Resource Control Board.

A review of the CA FID UST list, as provided by EDR, and dated 10/31/1994 has revealed that there are 2 CA FID UST sites within approximately 0.25 miles of the target property.

<u>Equal/Higher Elevation</u>	<u>Address</u>	<u>Direction / Distance</u>	<u>Map ID</u>	<u>Page</u>
GREENWOOD CEMETERY Facility Id: 12000457 Status: I	1757 J ST	SSW 1/8 - 1/4 (0.162 mi.)	B4	10
ARCATA SCHOOL DIST. Facility Id: 12000272 Status: A	2400 BALDWIN ST	N 1/8 - 1/4 (0.196 mi.)	C8	14

Local Land Records

DEED: The use of recorded land use restrictions is one of the methods the DTSC uses to protect the public from unsafe exposures to hazardous substances and wastes .

A review of the DEED list, as provided by EDR, and dated 06/04/2019 has revealed that there is 1 DEED site within approximately 0.5 miles of the target property.

<u>Lower Elevation</u>	<u>Address</u>	<u>Direction / Distance</u>	<u>Map ID</u>	<u>Page</u>
REID & WRIGHT LUMBER Status: COMPLETED - CASE CLOSED Envirostor ID: T0602393576	14TH STREET	SW 1/4 - 1/2 (0.495 mi.)	L40	80

Other Ascertainable Records

Cortese: The sites for the list are designated by the State Water Resource Control Board (LUST), the Integrated Waste Board (SWF/LS), and the Department of Toxic Substances Control (Cal-Sites).

A review of the Cortese list, as provided by EDR, and dated 06/24/2019 has revealed that there are 2 Cortese sites within approximately 0.5 miles of the target property.

<u>Equal/Higher Elevation</u>	<u>Address</u>	<u>Direction / Distance</u>	<u>Map ID</u>	<u>Page</u>
PHILLY CHEESE STEAK Cleanup Status: OPEN - SITE ASSESSMENT	1811 G STREET	SSE 1/4 - 1/2 (0.282 mi.)	E15	24
SHELL, BLOXHAMS Cleanup Status: OPEN - SITE ASSESSMENT	1401 G STREET	S 1/4 - 1/2 (0.476 mi.)	J29	55

HIST CORTESE: The sites for the list are designated by the State Water Resource Control Board [LUST], the Integrated Waste Board [SWF/LS], and the Department of Toxic Substances Control [CALSITES]. This listing is no longer updated by the state agency.

A review of the HIST CORTESE list, as provided by EDR, and dated 04/01/2001 has revealed that there

EXECUTIVE SUMMARY

are 15 HIST CORTESE sites within approximately 0.5 miles of the target property.

<u>Equal/Higher Elevation</u>	<u>Address</u>	<u>Direction / Distance</u>	<u>Map ID</u>	<u>Page</u>
GREENWOOD CEMETERY A Reg Id: 1THU195	1757 J STREET	SSW 1/8 - 1/4 (0.162 mi.)	B5	11
SUNSET SCHOOL Reg Id: 1THU415	2400 BALDWIN	N 1/8 - 1/4 (0.196 mi.)	C9	15
SCIARONI PROPERTY Reg Id: 1THU299	1800 BOTTOMS	SSE 1/4 - 1/2 (0.289 mi.)	E17	29
SCHMIDT RESIDENCE Reg Id: 1THU710	1562 J STREET	S 1/4 - 1/2 (0.357 mi.)	G22	43
SWEET, WALTER B., IN Reg Id: 1THU695	760 15TH STREET	S 1/4 - 1/2 (0.413 mi.)	H25	51
BLOXHAM'S TIGER MART Reg Id: 1THU211	1401 G STREET	S 1/4 - 1/2 (0.476 mi.)	J30	56
HUMBOLDT STATE UNIV- Reg Id: 1THU409	LAUREL DR & B ST	SE 1/4 - 1/2 (0.479 mi.)	K32	65
MISSION FENCE SUPPLY Reg Id: 1THU387	2935 LOUIS RD	NNE 1/4 - 1/2 (0.493 mi.)	38	75
<u>Lower Elevation</u>	<u>Address</u>	<u>Direction / Distance</u>	<u>Map ID</u>	<u>Page</u>
ARCATA 76 Reg Id: 1THU339	2205 ALLIANCE ROAD	WNW 1/4 - 1/2 (0.348 mi.)	19	31
ARCATA HIGH SCHOOL Reg Id: 1THU230	1720 M STREET	SW 1/4 - 1/2 (0.368 mi.)	F23	45
WESTWOOD LAUNDROMAT Reg Id: 1THU431	2505 ALLIANCE	NNW 1/4 - 1/2 (0.406 mi.)	24	48
REID & WRIGHT LUMBER Reg Id: 1THU661	FOURTEENTH & M STREE	SSW 1/4 - 1/2 (0.477 mi.)	I31	64
EEL RIVER SAWMILL, S Reg Id: 1THU518	2000 FOSTER	W 1/4 - 1/2 (0.481 mi.)	36	69
FISCH TRUST PROPERTY Reg Id: 1THU715	1461 M	SSW 1/4 - 1/2 (0.487 mi.)	37	72
MARV'S ELECTRIC Reg Id: 1THU470	1188 THIRTEENTH	SSW 1/4 - 1/2 (0.495 mi.)	M41	81

Notify 65: Listings of all Proposition 65 incidents reported to counties by the State Water Resources Control Board and the Regional Water Quality Control Board. This database is no longer updated by the reporting agency.

A review of the Notify 65 list, as provided by EDR, and dated 06/17/2019 has revealed that there are 4 Notify 65 sites within approximately 1 mile of the target property.

<u>Lower Elevation</u>	<u>Address</u>	<u>Direction / Distance</u>	<u>Map ID</u>	<u>Page</u>
ARVATA COMMUNITY REC	1380 NINTH STREET	SSW 1/2 - 1 (0.731 mi.)	43	84
SUN VALLEY BULB FARM	1780 27TH STREET	NNW 1/2 - 1 (0.771 mi.)	N44	90
SUN VALLEY BULB FARM	1780 27TH STREET	NNW 1/2 - 1 (0.771 mi.)	N45	90
SUN VALLEY BULB FARM	1780 27TH STREET	NNW 1/2 - 1 (0.771 mi.)	N46	90

EXECUTIVE SUMMARY

Due to poor or inadequate address information, the following sites were not mapped. Count: 2 records.

<u>Site Name</u>	<u>Database(s)</u>
S&H AUTO WRECKERS	LUST
HUMBOLDT STATE UNIV-GIST HALL	LUST

OVERVIEW MAP - 5817261.2S



★ Target Property

▲ Sites at elevations higher than or equal to the target property

◆ Sites at elevations lower than the target property

⚡ Manufactured Gas Plants

☒ National Priority List Sites

☒ Dept. Defense Sites

☒ Indian Reservations BIA

⚡ Power transmission lines

☒ Special Flood Hazard Area (1%)

☒ 0.2% Annual Chance Flood Hazard

☒ National Wetland Inventory

☒ State Wetlands

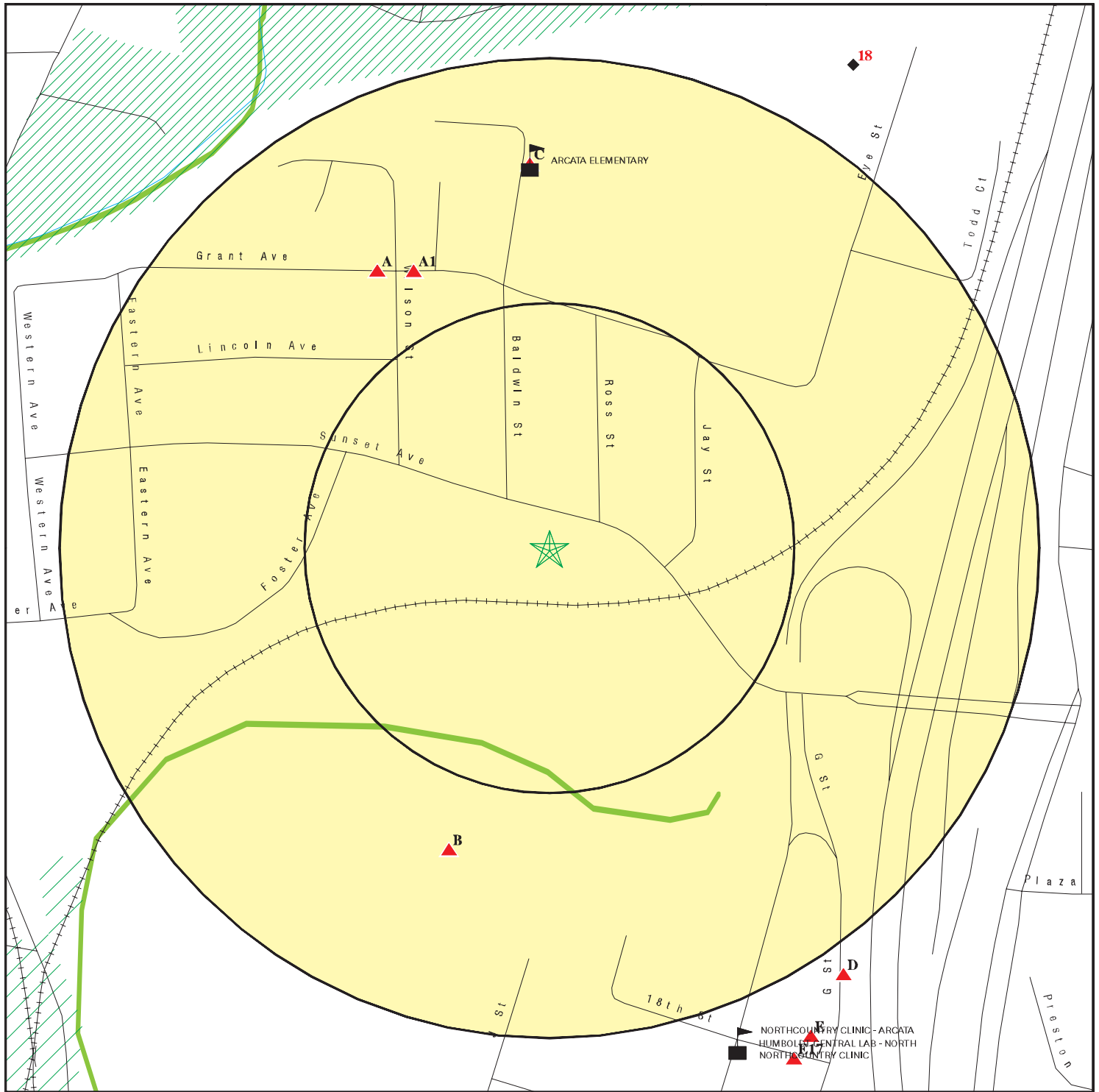
☒ Areas of Concern

This report includes Interactive Map Layers to display and/or hide map information. The legend includes only those icons for the default map view.

SITE NAME: Arcata Community Health Center
ADDRESS: Sunset Avenue
Arcata CA 95521
LAT/LONG: 40.87984 / 124.085954

CLIENT: SHN Consulting Engineers
CONTACT: Diana Ward
INQUIRY #: 5817261.2s
DATE: October 07, 2019 2:28 pm

DETAIL MAP - 5817261.2S



★ Target Property

▲ Sites at elevations higher than or equal to the target property

◆ Sites at elevations lower than the target property

⚡ Manufactured Gas Plants

⚠ Sensitive Receptors

🏠 National Priority List Sites

🏠 Dept. Defense Sites

🏠 Indian Reservations BIA

🌊 Special Flood Hazard Area (1%)

🌊 0.2% Annual Chance Flood Hazard

🌿 National Wetland Inventory

🌿 State Wetlands

🏠 Areas of Concern

This report includes Interactive Map Layers to display and/or hide map information. The legend includes only those icons for the default map view.

SITE NAME: Arcata Community Health Center
ADDRESS: Sunset Avenue
Arcata CA 95521
LAT/LONG: 40.87984 / 124.085954

CLIENT: SHN Consulting Engineers
CONTACT: Diana Ward
INQUIRY #: 5817261.2s
DATE: October 07, 2019 2:29 pm

MAP FINDINGS SUMMARY

Database	Search Distance (Miles)	Target Property	< 1/8	1/8 - 1/4	1/4 - 1/2	1/2 - 1	> 1	Total Plotted
STANDARD ENVIRONMENTAL RECORDS								
<i>Federal NPL site list</i>								
NPL	1.000		0	0	0	0	NR	0
Proposed NPL	1.000		0	0	0	0	NR	0
NPL LIENS	1.000		0	0	0	0	NR	0
<i>Federal Delisted NPL site list</i>								
Delisted NPL	1.000		0	0	0	0	NR	0
<i>Federal CERCLIS list</i>								
FEDERAL FACILITY	0.500		0	0	0	NR	NR	0
SEMS	0.500		0	0	0	NR	NR	0
<i>Federal CERCLIS NFRAP site list</i>								
SEMS-ARCHIVE	0.500		0	0	0	NR	NR	0
<i>Federal RCRA CORRACTS facilities list</i>								
CORRACTS	1.000		0	0	0	0	NR	0
<i>Federal RCRA non-CORRACTS TSD facilities list</i>								
RCRA-TSDF	0.500		0	0	0	NR	NR	0
<i>Federal RCRA generators list</i>								
RCRA-LQG	0.250		0	0	NR	NR	NR	0
RCRA-SQG	0.250		0	0	NR	NR	NR	0
RCRA-VSQG	0.250		0	0	NR	NR	NR	0
<i>Federal institutional controls / engineering controls registries</i>								
LUCIS	0.500		0	0	0	NR	NR	0
US ENG CONTROLS	0.500		0	0	0	NR	NR	0
US INST CONTROL	0.500		0	0	0	NR	NR	0
<i>Federal ERNS list</i>								
ERNS	TP		NR	NR	NR	NR	NR	0
<i>State- and tribal - equivalent NPL</i>								
RESPONSE	1.000		0	0	0	0	NR	0
<i>State- and tribal - equivalent CERCLIS</i>								
ENVIROSTOR	1.000		0	0	0	1	NR	1
<i>State and tribal landfill and/or solid waste disposal site lists</i>								
SWF/LF	0.500		0	0	0	NR	NR	0
<i>State and tribal leaking storage tank lists</i>								
LUST	0.500		0	2	26	NR	NR	28

MAP FINDINGS SUMMARY

Database	Search Distance (Miles)	Target Property	< 1/8	1/8 - 1/4	1/4 - 1/2	1/2 - 1	> 1	Total Plotted
INDIAN LUST	0.500		0	0	0	NR	NR	0
CPS-SLIC	0.500		0	0	5	NR	NR	5
State and tribal registered storage tank lists								
FEMA UST	0.250		0	0	NR	NR	NR	0
UST	0.250		0	0	NR	NR	NR	0
AST	0.250		0	0	NR	NR	NR	0
INDIAN UST	0.250		0	0	NR	NR	NR	0
State and tribal voluntary cleanup sites								
INDIAN VCP	0.500		0	0	0	NR	NR	0
VCP	0.500		0	0	0	NR	NR	0
State and tribal Brownfields sites								
BROWNFIELDS	0.500		0	0	0	NR	NR	0
ADDITIONAL ENVIRONMENTAL RECORDS								
Local Brownfield lists								
US BROWNFIELDS	0.500		0	0	0	NR	NR	0
Local Lists of Landfill / Solid Waste Disposal Sites								
WMUDS/SWAT	0.500		0	0	0	NR	NR	0
SWRCY	0.500		0	0	0	NR	NR	0
HAULERS	TP		NR	NR	NR	NR	NR	0
INDIAN ODI	0.500		0	0	0	NR	NR	0
ODI	0.500		0	0	0	NR	NR	0
DEBRIS REGION 9	0.500		0	0	0	NR	NR	0
IHS OPEN DUMPS	0.500		0	0	0	NR	NR	0
Local Lists of Hazardous waste / Contaminated Sites								
US HIST CDL	TP		NR	NR	NR	NR	NR	0
HIST Cal-Sites	1.000		0	0	0	0	NR	0
SCH	0.250		0	0	NR	NR	NR	0
CDL	TP		NR	NR	NR	NR	NR	0
CERS HAZ WASTE	0.250		0	0	NR	NR	NR	0
Toxic Pits	1.000		0	0	0	0	NR	0
US CDL	TP		NR	NR	NR	NR	NR	0
PFAS	0.500		0	0	0	NR	NR	0
Local Lists of Registered Storage Tanks								
SWEEPS UST	0.250		0	4	NR	NR	NR	4
HIST UST	0.250		0	5	NR	NR	NR	5
CERS TANKS	0.250		0	0	NR	NR	NR	0
CA FID UST	0.250		0	2	NR	NR	NR	2
Local Land Records								
LIENS	TP		NR	NR	NR	NR	NR	0

MAP FINDINGS SUMMARY

Database	Search Distance (Miles)	Target Property	< 1/8	1/8 - 1/4	1/4 - 1/2	1/2 - 1	> 1	Total Plotted
LIENS 2	TP		NR	NR	NR	NR	NR	0
DEED	0.500		0	0	1	NR	NR	1
Records of Emergency Release Reports								
HMIRS	TP		NR	NR	NR	NR	NR	0
CHMIRS	TP		NR	NR	NR	NR	NR	0
LDS	TP		NR	NR	NR	NR	NR	0
MCS	TP		NR	NR	NR	NR	NR	0
SPILLS 90	TP		NR	NR	NR	NR	NR	0
Other Ascertainable Records								
RCRA NonGen / NLR	0.250		0	0	NR	NR	NR	0
FUDS	1.000		0	0	0	0	NR	0
DOD	1.000		0	0	0	0	NR	0
SCRD DRYCLEANERS	0.500		0	0	0	NR	NR	0
US FIN ASSUR	TP		NR	NR	NR	NR	NR	0
EPA WATCH LIST	TP		NR	NR	NR	NR	NR	0
2020 COR ACTION	0.250		0	0	NR	NR	NR	0
TSCA	TP		NR	NR	NR	NR	NR	0
TRIS	TP		NR	NR	NR	NR	NR	0
SSTS	TP		NR	NR	NR	NR	NR	0
ROD	1.000		0	0	0	0	NR	0
RMP	TP		NR	NR	NR	NR	NR	0
RAATS	TP		NR	NR	NR	NR	NR	0
PRP	TP		NR	NR	NR	NR	NR	0
PADS	TP		NR	NR	NR	NR	NR	0
ICIS	TP		NR	NR	NR	NR	NR	0
FTTS	TP		NR	NR	NR	NR	NR	0
MLTS	TP		NR	NR	NR	NR	NR	0
COAL ASH DOE	TP		NR	NR	NR	NR	NR	0
COAL ASH EPA	0.500		0	0	0	NR	NR	0
PCB TRANSFORMER	TP		NR	NR	NR	NR	NR	0
RADINFO	TP		NR	NR	NR	NR	NR	0
HIST FTTS	TP		NR	NR	NR	NR	NR	0
DOT OPS	TP		NR	NR	NR	NR	NR	0
CONSENT	1.000		0	0	0	0	NR	0
INDIAN RESERV	1.000		0	0	0	0	NR	0
FUSRAP	1.000		0	0	0	0	NR	0
UMTRA	0.500		0	0	0	NR	NR	0
LEAD SMELTERS	TP		NR	NR	NR	NR	NR	0
US AIRS	TP		NR	NR	NR	NR	NR	0
US MINES	0.250		0	0	NR	NR	NR	0
ABANDONED MINES	0.250		0	0	NR	NR	NR	0
FINDS	TP		NR	NR	NR	NR	NR	0
ECHO	TP		NR	NR	NR	NR	NR	0
UXO	1.000		0	0	0	0	NR	0
DOCKET HWC	TP		NR	NR	NR	NR	NR	0
FUELS PROGRAM	0.250		0	0	NR	NR	NR	0
CA BOND EXP. PLAN	1.000		0	0	0	0	NR	0
Cortese	0.500		0	0	2	NR	NR	2
CUPA Listings	0.250		0	0	NR	NR	NR	0

MAP FINDINGS SUMMARY

Database	Search Distance (Miles)	Target Property	< 1/8	1/8 - 1/4	1/4 - 1/2	1/2 - 1	> 1	Total Plotted
DRYCLEANERS	0.250		0	0	NR	NR	NR	0
EMI	TP		NR	NR	NR	NR	NR	0
ENF	TP		NR	NR	NR	NR	NR	0
Financial Assurance	TP		NR	NR	NR	NR	NR	0
HAZNET	TP		NR	NR	NR	NR	NR	0
ICE	TP		NR	NR	NR	NR	NR	0
HIST CORTESE	0.500		0	2	13	NR	NR	15
HWP	1.000		0	0	0	0	NR	0
HWT	0.250		0	0	NR	NR	NR	0
MINES	0.250		0	0	NR	NR	NR	0
MWMP	0.250		0	0	NR	NR	NR	0
NPDES	TP		NR	NR	NR	NR	NR	0
PEST LIC	TP		NR	NR	NR	NR	NR	0
PROC	0.500		0	0	0	NR	NR	0
Notify 65	1.000		0	0	0	4	NR	4
UIC	TP		NR	NR	NR	NR	NR	0
UIC GEO	TP		NR	NR	NR	NR	NR	0
WASTEWATER PITS	0.500		0	0	0	NR	NR	0
WDS	TP		NR	NR	NR	NR	NR	0
WIP	0.250		0	0	NR	NR	NR	0
MILITARY PRIV SITES	TP		NR	NR	NR	NR	NR	0
PROJECT	TP		NR	NR	NR	NR	NR	0
WDR	TP		NR	NR	NR	NR	NR	0
CIWQS	TP		NR	NR	NR	NR	NR	0
CERS	TP		NR	NR	NR	NR	NR	0
NON-CASE INFO	TP		NR	NR	NR	NR	NR	0
OTHER OIL GAS	TP		NR	NR	NR	NR	NR	0
PROD WATER PONDS	TP		NR	NR	NR	NR	NR	0
SAMPLING POINT	TP		NR	NR	NR	NR	NR	0
WELL STIM PROJ	TP		NR	NR	NR	NR	NR	0

EDR HIGH RISK HISTORICAL RECORDS

EDR Exclusive Records

EDR MGP	1.000		0	0	0	0	NR	0
EDR Hist Auto	0.125		0	NR	NR	NR	NR	0
EDR Hist Cleaner	0.125		0	NR	NR	NR	NR	0

EDR RECOVERED GOVERNMENT ARCHIVES

Exclusive Recovered Govt. Archives

RGA LF	TP		NR	NR	NR	NR	NR	0
RGA LUST	TP		NR	NR	NR	NR	NR	0

- Totals --		0	0	15	47	5	0	67
-------------	--	---	---	----	----	---	---	----

NOTES:

TP = Target Property

NR = Not Requested at this Search Distance

Sites may be listed in more than one database

Map ID
Direction
Distance
Elevation

MAP FINDINGS

Site

Database(s)

EDR ID Number
EPA ID Number

A1
NNW
1/8-1/4
0.158 mi.
832 ft.

CHRIS S ANDERSEN
1167 GRANT AVENUE
FERNDAL, CA 95536

Site 1 of 3 in cluster A

SWEEPS UST
HIST UST

U001611789
N/A

Relative:
Higher

Actual:
49 ft.

SWEEPS UST:

Name: ANDERSEN CHRIS S.
Address: 1167 GRANT AVE
City: FERNDAL
Status: Not reported
Comp Number: 50419
Number: Not reported
Board Of Equalization: Not reported
Referral Date: Not reported
Action Date: Not reported
Created Date: Not reported
Owner Tank Id: Not reported
SWRCB Tank Id: 12-000-050419-000001
Tank Status: Not reported
Capacity: 300
Active Date: Not reported
Tank Use: M.V. FUEL
STG: PRODUCT
Content: REG UNLEADED
Number Of Tanks: 1

HIST UST:

Name: CHRIS S ANDERSEN
Address: 1167 GRANT AVENUE
City,State,Zip: FERNDAL, CA 95536
File Number: 00025D33
URL: <http://geotracker.waterboards.ca.gov/ustpdfs/pdf/00025D33.pdf>
Region: STATE
Facility ID: 00000050419
Facility Type: Other
Other Type: PRIVATE
Contact Name: Not reported
Telephone: 7077864120
Owner Name: CHRIS S. ANDERSEN
Owner Address: 1167 GRANT AVENUE
Owner City,St,Zip: FERNDAL, CA 95536
Total Tanks: 0001

Tank Num: 001
Container Num: 1
Year Installed: 1977
Tank Capacity: 00000300
Tank Used for: PRODUCT
Type of Fuel: UNLEADED
Container Construction Thickness: Not reported
Leak Detection: None

[Click here for Geo Tracker PDF:](#)

Map ID
Direction
Distance
Elevation

MAP FINDINGS

Site

Database(s)

EDR ID Number
EPA ID Number

B2
SSW
1/8-1/4
0.162 mi.
855 ft.
GREENWOOD CEMETERY ASSN INC
1757 J STREET
ARCATA, CA 95521
Site 1 of 4 in cluster B

HIST UST **S118410782**
N/A

Relative:
Higher

HIST UST:

Actual:
71 ft.

Name: GREENWOOD CEMETERY ASSN INC
Address: 1757 J STREET
City,State,Zip: ARCATA, CA 95521
File Number: 00025E7D
URL: <http://geotracker.waterboards.ca.gov/ustpdfs/pdf/00025E7D.pdf>
Region: Not reported
Facility ID: Not reported
Facility Type: Not reported
Other Type: Not reported
Contact Name: Not reported
Telephone: Not reported
Owner Name: Not reported
Owner Address: Not reported
Owner City,St,Zip: Not reported
Total Tanks: Not reported

Tank Num: Not reported
Container Num: Not reported
Year Installed: Not reported
Tank Capacity: Not reported
Tank Used for: Not reported
Type of Fuel: Not reported
Container Construction Thickness: Not reported
Leak Detection: Not reported

[Click here for Geo Tracker PDF:](#)

B3
SSW
1/8-1/4
0.162 mi.
855 ft.
GREENWOOD CEMETERY ASSN., INC.
1757 J ST
ARCATA, CA 95521
Site 2 of 4 in cluster B

HIST UST **U001611448**
N/A

Relative:
Higher

HIST UST:

Actual:
71 ft.

Name: GREENWOOD CEMETERY ASSN., INC.
Address: 1757 J ST
City,State,Zip: ARCATA, CA 95521
File Number: Not reported
URL: Not reported
Region: STATE
Facility ID: 00000009976
Facility Type: Other
Other Type: CEMETERY
Contact Name: GEORGE D TAYLOR
Telephone: 7078221664
Owner Name: GREENWOOD CEMETERY ASSN., INC.
Owner Address: 1757 J. STREET
Owner City,St,Zip: ARCATA, CA 95521
Total Tanks: 0001

Tank Num: 001
Container Num: 1
Year Installed: 1982

Map ID
Direction
Distance
Elevation

MAP FINDINGS

Site

Database(s)

EDR ID Number
EPA ID Number

GREENWOOD CEMETERY ASSN., INC. (Continued)

U001611448

Tank Capacity: 00000550
Tank Used for: PRODUCT
Type of Fuel: UNLEADED
Container Construction Thickness: Not reported
Leak Detection: Stock Inventor

B4
SSW
1/8-1/4
0.162 mi.
855 ft.

GREENWOOD CEMETERY
1757 J ST
ARCATA, CA 95521

SWEEPS UST
CA FID UST

S101627553
N/A

Site 3 of 4 in cluster B

Relative:
Higher

SWEEPS UST:

Actual:
71 ft.

Name: GREENWOOD CEMETERY
Address: 1757 J ST
City: ARCATA
Status: Not reported
Comp Number: 9976
Number: Not reported
Board Of Equalization: 44-004852
Referral Date: Not reported
Action Date: Not reported
Created Date: Not reported
Owner Tank Id: Not reported
SWRCB Tank Id: 12-000-009976-000001
Tank Status: Not reported
Capacity: 550
Active Date: Not reported
Tank Use: M.V. FUEL
STG: PRODUCT
Content: REG UNLEADED
Number Of Tanks: 1

CA FID UST:

Facility ID: 12000457
Regulated By: UTKNI
Regulated ID: CAC000194
Cortese Code: Not reported
SIC Code: Not reported
Facility Phone: Not reported
Mail To: Not reported
Mailing Address: 1757 J ST
Mailing Address 2: Not reported
Mailing City,St,Zip: ARCATA 95521
Contact: Not reported
Contact Phone: Not reported
DUNS Number: Not reported
NPDES Number: Not reported
EPA ID: Not reported
Comments: Not reported
Status: Inactive

Map ID
Direction
Distance
Elevation

MAP FINDINGS

Site

Database(s)

EDR ID Number
EPA ID Number

B5
SSW
1/8-1/4
0.162 mi.
855 ft.

GREENWOOD CEMETERY ASSOCIATION
1757 J STREET
ARCATA, CA 95521

LUST **S104163361**
HIST CORTESE **N/A**

Site 4 of 4 in cluster B

Relative:
Higher

LUST:

Actual:
71 ft.

Name: GREENWOOD CEMETERY ASSOCIATION
Address: 1757 J STREET
City,State,Zip: ARCATA, CA 95521
Lead Agency: NORTH COAST RWQCB (REGION 1)
Case Type: LUST Cleanup Site
Geo Track: http://geotracker.waterboards.ca.gov/profile_report.asp?global_id=T0602300142
Global Id: T0602300142
Latitude: 40.8766419
Longitude: -124.08773
Status: Completed - Case Closed
Status Date: 04/12/1993
Case Worker: ZZZ
RB Case Number: 1THU195
Local Agency: HUMBOLDT COUNTY LOP
File Location: Not reported
Local Case Number: Not reported
Potential Media Affect: Soil
Potential Contaminants of Concern: Gasoline
Site History: Not reported

LUST:

Global Id: T0602300142
Contact Type: Local Agency Caseworker
Contact Name: Mark Verhey
Organization Name: HUMBOLDT COUNTY LOP
Address: 100 H Street, Suite 100
City: Eureka
Email: mverhey@co.humboldt.ca.us
Phone Number: Not reported

Global Id: T0602300142
Contact Type: Regional Board Caseworker
Contact Name: REGIONAL WATER BOARD SITE CLOSED
Organization Name: NORTH COAST RWQCB (REGION 1)
Address: 5550 SKYLANE BOULEVARD, SUITE A
City: SANTA ROSA
Email: craig.hunt@waterboards.ca.gov
Phone Number: 7075762220

LUST:

Global Id: T0602300142
Action Type: ENFORCEMENT
Date: 11/30/1989
Action: * Historical Enforcement

Global Id: T0602300142
Action Type: Other
Date: 11/22/1989
Action: Leak Discovery

Global Id: T0602300142
Action Type: Other

Map ID
Direction
Distance
Elevation

MAP FINDINGS

Site

Database(s)

EDR ID Number
EPA ID Number

GREENWOOD CEMETERY ASSOCIATION (Continued)

S104163361

Date: 11/22/1989
Action: Leak Stopped

Global Id: T0602300142
Action Type: Other
Date: 11/22/1989
Action: Leak Reported

LUST:

Global Id: T0602300142
Status: Open - Case Begin Date
Status Date: 11/22/1989

Global Id: T0602300142
Status: Open - Site Assessment
Status Date: 11/30/1989

Global Id: T0602300142
Status: Open - Remediation
Status Date: 04/11/1993

Global Id: T0602300142
Status: Open - Site Assessment
Status Date: 04/11/1993

Global Id: T0602300142
Status: Open - Verification Monitoring
Status Date: 04/11/1993

Global Id: T0602300142
Status: Completed - Case Closed
Status Date: 04/12/1993

LUST REG 1:

Region: 1
Facility ID: 1THU195
Staff Initials: Closed

HIST CORTESE:

edr_fname: GREENWOOD CEMETERY ASSOCI
edr_fadd1: 1757 J
City,State,Zip: ARCATA, CA
Region: CORTESE
Facility County Code: 12
Reg By: LTNKA
Reg Id: 1THU195

Map ID
Direction
Distance
Elevation

MAP FINDINGS

Site

Database(s)

EDR ID Number
EPA ID Number

A6
NNW
1/8-1/4
0.167 mi.
880 ft.
KENNEHT I ANDERSEN
1199 GRANT
FERNDAL, CA 95536
Site 2 of 3 in cluster A

HIST UST **U001611820**
N/A

Relative:
Higher

HIST UST:

Actual:
49 ft.

Name: KENNEHT I ANDERSEN
Address: 1199 GRANT
City,State,Zip: FERNDAL, CA 95536
File Number: 00025F77
URL: <http://geotracker.waterboards.ca.gov/ustpdfs/pdf/00025F77.pdf>
Region: STATE
Facility ID: 00000047545
Facility Type: Other
Other Type: Not reported
Contact Name: Not reported
Telephone: 7077869951
Owner Name: KENNETH I. ANDERSEN
Owner Address: 1199 GRANT
Owner City,St,Zip: FERNDAL, CA 95536
Total Tanks: 0001

Tank Num: 001
Container Num: 1
Year Installed: 1980
Tank Capacity: 00000300
Tank Used for: PRODUCT
Type of Fuel: REGULAR
Container Construction Thickness: Not reported
Leak Detection: Stock Inventor

[Click here for Geo Tracker PDF:](#)

A7
NNW
1/8-1/4
0.167 mi.
880 ft.
ANDERSEN KENNETH I.
1199 GRANT ST
FERNDAL, CA 95536
Site 3 of 3 in cluster A

SWEEPS UST **S106922668**
N/A

Relative:
Higher

SWEEPS UST:

Actual:
49 ft.

Name: ANDERSEN KENNETH I.
Address: 1199 GRANT ST
City: FERNDAL
Status: Not reported
Comp Number: 47545
Number: Not reported
Board Of Equalization: Not reported
Referral Date: Not reported
Action Date: Not reported
Created Date: Not reported
Owner Tank Id: Not reported
SWRCB Tank Id: 12-000-047545-000001
Tank Status: Not reported
Capacity: 300
Active Date: Not reported
Tank Use: M.V. FUEL
STG: PRODUCT
Content: LEADED
Number Of Tanks: 1

Map ID
Direction
Distance
Elevation

MAP FINDINGS

Site

Database(s)

EDR ID Number
EPA ID Number

C8
North
1/8-1/4
0.196 mi.
1037 ft.
ARCATA SCHOOL DIST. BUS GARAGE
2400 BALDWIN ST
ARCATA, CA 95521
Site 1 of 3 in cluster C

SWEEPS UST
CA FID UST
S101582032
N/A

Relative:
Higher
Actual:
47 ft.

SWEEPS UST:
Name: ARCATA SCHOOL DIST. BUS GARAGE
Address: 2400 BALDWIN ST
City: ARCATA
Status: Not reported
Comp Number: 38674
Number: Not reported
Board Of Equalization: 44-005047
Referral Date: Not reported
Action Date: Not reported
Created Date: Not reported
Owner Tank Id: Not reported
SWRCB Tank Id: 12-000-038674-000001
Tank Status: Not reported
Capacity: 550
Active Date: Not reported
Tank Use: M.V. FUEL
STG: PRODUCT
Content: REG UNLEADED
Number Of Tanks: 2

Name: ARCATA SCHOOL DIST. BUS GARAGE
Address: 2400 BALDWIN ST
City: ARCATA
Status: Not reported
Comp Number: 38674
Number: Not reported
Board Of Equalization: 44-005047
Referral Date: Not reported
Action Date: Not reported
Created Date: Not reported
Owner Tank Id: Not reported
SWRCB Tank Id: 12-000-038674-000002
Tank Status: Not reported
Capacity: 1000
Active Date: Not reported
Tank Use: M.V. FUEL
STG: PRODUCT
Content: DIESEL
Number Of Tanks: Not reported

CA FID UST:
Facility ID: 12000272
Regulated By: UTNKA
Regulated ID: 00038674
Cortese Code: Not reported
SIC Code: Not reported
Facility Phone: 7078222614
Mail To: Not reported
Mailing Address: 1125 16TH ST
Mailing Address 2: Not reported
Mailing City,St,Zip: ARCATA 95521
Contact: Not reported

Map ID
Direction
Distance
Elevation

MAP FINDINGS

Site

Database(s)

EDR ID Number
EPA ID Number

ARCATA SCHOOL DIST. BUS GARAGE (Continued)

S101582032

Contact Phone: Not reported
DUNs Number: Not reported
NPDES Number: Not reported
EPA ID: Not reported
Comments: Not reported
Status: Active

C9
North
1/8-1/4
0.196 mi.
1037 ft.

SUNSET SCHOOL
2400 BALDWIN
ARCATA, CA 95521

LUST **S101294717**
HIST CORTESE **N/A**

Site 2 of 3 in cluster C

Relative:
Higher
Actual:
47 ft.

LUST:

Name: SUNSET SCHOOL BUS GARAGE
Address: 2400 BALDWIN STREET
City,State,Zip: ARCATA, CA 95521
Lead Agency: NORTH COAST RWQCB (REGION 1)
Case Type: LUST Cleanup Site
Geo Track: http://geotracker.waterboards.ca.gov/profile_report.asp?global_id=T0602300315
Global Id: T0602300315
Latitude: 40.883257182834
Longitude: -124.085530089
Status: Completed - Case Closed
Status Date: 06/07/2002
Case Worker: ZZZ
RB Case Number: 1THU415
Local Agency: HUMBOLDT COUNTY LOP
File Location: Local Agency
Local Case Number: 12415
Potential Media Affect: Soil
Potential Contaminants of Concern: Gasoline
Site History: Not reported

LUST:

Global Id: T0602300315
Contact Type: Local Agency Caseworker
Contact Name: BOB STONE
Organization Name: HUMBOLDT COUNTY LOP
Address: 100 H STREET, SUITE 100
City: EUREKA
Email: bstone@co.humboldt.ca.us
Phone Number: Not reported

Global Id: T0602300315
Contact Type: Regional Board Caseworker
Contact Name: HUMBOLDT COUNTY LOP CLOSED SITE
Organization Name: NORTH COAST RWQCB (REGION 1)
Address: 5550 SKYLANE BOULEVARD, SUITE A
City: SANTA ROSA
Email: craig.hunt@waterboards.ca.gov
Phone Number: Not reported

LUST:

Global Id: T0602300315
Action Type: Other
Date: 08/24/1992
Action: Leak Discovery

Map ID
Direction
Distance
Elevation

MAP FINDINGS

Site

Database(s)

EDR ID Number
EPA ID Number

SUNSET SCHOOL (Continued)

S101294717

Global Id:	T0602300315
Action Type:	Other
Date:	08/24/1992
Action:	Leak Stopped
Global Id:	T0602300315
Action Type:	RESPONSE
Date:	12/03/1990
Action:	Other Report / Document
Global Id:	T0602300315
Action Type:	Other
Date:	08/24/1992
Action:	Leak Reported
Global Id:	T0602300315
Action Type:	ENFORCEMENT
Date:	08/24/1992
Action:	* Historical Enforcement
Global Id:	T0602300315
Action Type:	ENFORCEMENT
Date:	06/07/2002
Action:	Closure/No Further Action Letter
Global Id:	T0602300315
Action Type:	ENFORCEMENT
Date:	06/07/2002
Action:	Closure/No Further Action Letter - #12415

LUST:

Global Id:	T0602300315
Status:	Open - Case Begin Date
Status Date:	08/24/1992
Global Id:	T0602300315
Status:	Open - Site Assessment
Status Date:	08/24/1992
Global Id:	T0602300315
Status:	Completed - Case Closed
Status Date:	06/07/2002

LUST REG 1:

Region:	1
Facility ID:	1THU415
Staff Initials:	HUM

HIST CORTESE:

edr_fname:	SUNSET SCHOOL
edr_fadd1:	2400 BALDWIN
City,State,Zip:	ARCATA, CA 95521
Region:	CORTESE
Facility County Code:	12
Reg By:	LTNKA

Map ID
Direction
Distance
Elevation

MAP FINDINGS

Site

Database(s)

EDR ID Number
EPA ID Number

SUNSET SCHOOL (Continued)

S101294717

Reg Id: 1THU415

C10
North
1/8-1/4
0.196 mi.
1037 ft.

BUS MAINTENANCE BUILDING
2400 BALDWIN
ARCATA, CA 95521
Site 3 of 3 in cluster C

HIST UST **U001611416**
N/A

Relative:
Higher
Actual:
47 ft.

HIST UST:
Name: BUS MAINTENANCE BUILDING
Address: 2400 BALDWIN
City,State,Zip: ARCATA, CA 95521
File Number: 00025C53
URL: <http://geotracker.waterboards.ca.gov/ustpdfs/pdf/00025C53.pdf>
Region: STATE
Facility ID: 00000038674
Facility Type: Other
Other Type: BUS FUEL DOCK
Contact Name: JOHN HAGEN
Telephone: 7078220351
Owner Name: ARCATA SCHOOL DISTRICT
Owner Address: 1897 S STREET
Owner City,St,Zip: ARCATA, CA 95521
Total Tanks: 0002

Tank Num: 001
Container Num: G1
Year Installed: 1972
Tank Capacity: 00000550
Tank Used for: PRODUCT
Type of Fuel: UNLEADED
Container Construction Thickness: Not reported
Leak Detection: None

Tank Num: 002
Container Num: D2
Year Installed: 1972
Tank Capacity: 00000550
Tank Used for: PRODUCT
Type of Fuel: DIESEL
Container Construction Thickness: Not reported
Leak Detection: None

[Click here for Geo Tracker PDF:](#)

D11
SE
1/4-1/2
0.264 mi.
1394 ft.

HUMBOLDT STATE UNIVERSITY - FORBES
GYMNASIUM LANE
ARCATA, CA 95521
Site 1 of 4 in cluster D

LUST **S110654166**
N/A

Relative:
Higher
Actual:
71 ft.

LUST:
Name: HUMBOLDT STATE UNIVERSITY - FORBES
Address: GYMNASIUM LANE
City,State,Zip: ARCATA, CA 95521
Lead Agency: NORTH COAST RWQCB (REGION 1)

Map ID
Direction
Distance
Elevation

MAP FINDINGS

Site

Database(s)

EDR ID Number
EPA ID Number

HUMBOLDT STATE UNIVERSITY - FORBES (Continued)

S110654166

Case Type: LUST Cleanup Site
Geo Track: http://geotracker.waterboards.ca.gov/profile_report.asp?global_id=T0602300373
Global Id: T0602300373
Latitude: 40.8766908
Longitude: -124.0830873
Status: Completed - Case Closed
Status Date: 12/28/1994
Case Worker: ZZZ
RB Case Number: 1THU493
Local Agency: HUMBOLDT COUNTY LOP
File Location: Not reported
Local Case Number: Not reported
Potential Media Affect: Soil
Potential Contaminants of Concern: Diesel
Site History: Not reported

LUST:

Global Id: T0602300373
Contact Type: Local Agency Caseworker
Contact Name: Mark Verhey
Organization Name: HUMBOLDT COUNTY LOP
Address: 100 H Street, Suite 100
City: Eureka
Email: mverhey@co.humboldt.ca.us
Phone Number: Not reported

Global Id: T0602300373
Contact Type: Regional Board Caseworker
Contact Name: REGIONAL WATER BOARD SITE CLOSED
Organization Name: NORTH COAST RWQCB (REGION 1)
Address: 5550 SKYLANE BOULEVARD, SUITE A
City: SANTA ROSA
Email: craig.hunt@waterboards.ca.gov
Phone Number: 7075762220

LUST:

Global Id: T0602300373
Action Type: Other
Date: 08/10/1993
Action: Leak Discovery

Global Id: T0602300373
Action Type: Other
Date: 08/10/1993
Action: Leak Stopped

Global Id: T0602300373
Action Type: Other
Date: 08/10/1993
Action: Leak Reported

LUST:

Global Id: T0602300373
Status: Open - Case Begin Date
Status Date: 08/10/1993

Global Id: T0602300373

Map ID
Direction
Distance
Elevation

MAP FINDINGS

Site

Database(s)

EDR ID Number
EPA ID Number

HUMBOLDT STATE UNIVERSITY - FORBES (Continued)

S110654166

Status: Open - Site Assessment
Status Date: 09/08/1993

Global Id: T0602300373
Status: Open - Site Assessment
Status Date: 05/05/1994

Global Id: T0602300373
Status: Open - Remediation
Status Date: 12/27/1994

Global Id: T0602300373
Status: Open - Site Assessment
Status Date: 12/27/1994

Global Id: T0602300373
Status: Open - Verification Monitoring
Status Date: 12/27/1994

Global Id: T0602300373
Status: Completed - Case Closed
Status Date: 12/28/1994

D12
SE
1/4-1/2
0.264 mi.
1394 ft.
SIMPSON TIMBER (BRAINARD)
BRAINARD YARD
ARCATA, CA 95521
Site 2 of 4 in cluster D

LUST **S110654112**
N/A

Relative:
Higher
Actual:
71 ft.

LUST:
Name: SIMPSON TIMBER (BRAINARD)
Address: BRAINARD YARD
City,State,Zip: ARCATA, CA 95521
Lead Agency: NORTH COAST RWQCB (REGION 1)
Case Type: LUST Cleanup Site
Geo Track: http://geotracker.waterboards.ca.gov/profile_report.asp?global_id=T0602300024
Global Id: T0602300024
Latitude: 40.8766908
Longitude: -124.0830873
Status: Completed - Case Closed
Status Date: 07/13/1994
Case Worker: ZZZ
RB Case Number: 1THU024
Local Agency: HUMBOLDT COUNTY LOP
File Location: Not reported
Local Case Number: Not reported
Potential Media Affect: Aquifer used for drinking water supply
Potential Contaminants of Concern: Gasoline
Site History: Not reported

LUST:
Global Id: T0602300024
Contact Type: Regional Board Caseworker
Contact Name: REGIONAL WATER BOARD SITE CLOSED
Organization Name: NORTH COAST RWQCB (REGION 1)
Address: 5550 SKYLANE BOULEVARD, SUITE A
City: SANTA ROSA

Map ID
Direction
Distance
Elevation

MAP FINDINGS

Site

Database(s)

EDR ID Number
EPA ID Number

SIMPSON TIMBER (BRAINARD) (Continued)

S110654112

Email: craig.hunt@waterboards.ca.gov
Phone Number: 7075762220

LUST:

Global Id: T0602300024
Action Type: Other
Date: 03/07/1988
Action: Leak Discovery

Global Id: T0602300024
Action Type: Other
Date: 03/07/1988
Action: Leak Stopped

Global Id: T0602300024
Action Type: Other
Date: 03/07/1988
Action: Leak Reported

Global Id: T0602300024
Action Type: ENFORCEMENT
Date: 02/15/1989
Action: * Historical Enforcement

LUST:

Global Id: T0602300024
Status: Open - Case Begin Date
Status Date: 03/07/1988

Global Id: T0602300024
Status: Open - Site Assessment
Status Date: 03/07/1988

Global Id: T0602300024
Status: Open - Site Assessment
Status Date: 09/05/1989

Global Id: T0602300024
Status: Open - Site Assessment
Status Date: 09/14/1989

Global Id: T0602300024
Status: Open - Site Assessment
Status Date: 01/16/1990

Global Id: T0602300024
Status: Open - Remediation
Status Date: 07/12/1994

Global Id: T0602300024
Status: Open - Verification Monitoring
Status Date: 07/12/1994

Global Id: T0602300024
Status: Completed - Case Closed
Status Date: 07/13/1994

Map ID
Direction
Distance
Elevation

MAP FINDINGS

Site

Database(s)

EDR ID Number
EPA ID Number

D13
SE
1/4-1/2
0.264 mi.
1394 ft.
REDWOOD EMPIRE AGGREGATES
HIGHWAY 101/GUINTOLI
ARCATA, CA 95521
Site 3 of 4 in cluster D

LUST **S110654130**
N/A

Relative:
Higher

Actual:
71 ft.

LUST:

Name: REDWOOD EMPIRE AGGREGATES
Address: HIGHWAY 101/GUINTOLI
City,State,Zip: ARCATA, CA 95521
Lead Agency: NORTH COAST RWQCB (REGION 1)
Case Type: LUST Cleanup Site
Geo Track: http://geotracker.waterboards.ca.gov/profile_report.asp?global_id=T0602300131
Global Id: T0602300131
Latitude: 40.8766908
Longitude: -124.0830873
Status: Completed - Case Closed
Status Date: 12/09/1992
Case Worker: ZZZ
RB Case Number: 1THU165
Local Agency: HUMBOLDT COUNTY LOP
File Location: Not reported
Local Case Number: Not reported
Potential Media Affect: Soil
Potential Contaminants of Concern: Diesel
Site History: Not reported

LUST:

Global Id: T0602300131
Contact Type: Local Agency Caseworker
Contact Name: Mark Verhey
Organization Name: HUMBOLDT COUNTY LOP
Address: 100 H Street, Suite 100
City: Eureka
Email: mverhey@co.humboldt.ca.us
Phone Number: Not reported

Global Id: T0602300131
Contact Type: Regional Board Caseworker
Contact Name: REGIONAL WATER BOARD SITE CLOSED
Organization Name: NORTH COAST RWQCB (REGION 1)
Address: 5550 SKYLANE BOULEVARD, SUITE A
City: SANTA ROSA
Email: craig.hunt@waterboards.ca.gov
Phone Number: 7075762220

LUST:

Global Id: T0602300131
Action Type: ENFORCEMENT
Date: 09/07/1989
Action: * Historical Enforcement

Global Id: T0602300131
Action Type: Other
Date: 09/07/1989
Action: Leak Discovery

Global Id: T0602300131
Action Type: Other

Map ID
Direction
Distance
Elevation

MAP FINDINGS

Site

Database(s)

EDR ID Number
EPA ID Number

REDWOOD EMPIRE AGGREGATES (Continued)

S110654130

Date: 09/07/1989
Action: Leak Stopped

Global Id: T0602300131
Action Type: Other
Date: 09/07/1989
Action: Leak Reported

LUST:

Global Id: T0602300131
Status: Open - Case Begin Date
Status Date: 09/07/1989

Global Id: T0602300131
Status: Open - Site Assessment
Status Date: 09/07/1989

Global Id: T0602300131
Status: Open - Remediation
Status Date: 12/08/1992

Global Id: T0602300131
Status: Open - Site Assessment
Status Date: 12/08/1992

Global Id: T0602300131
Status: Open - Verification Monitoring
Status Date: 12/08/1992

Global Id: T0602300131
Status: Completed - Case Closed
Status Date: 12/09/1992

**D14
SE
1/4-1/2
0.264 mi.
1394 ft.**

**HUMBOLDT STATE UNIVERSITY - TH'R ARTS
HSU SEQUOIA MALL
ARCATA, CA 95521**

Site 4 of 4 in cluster D

**LUST S110654161
N/A**

**Relative:
Higher
Actual:
71 ft.**

LUST:

Name: HUMBOLDT STATE UNIVERSITY - TH'R ARTS
Address: HSU SEQUOIA MALL
City,State,Zip: ARCATA, CA 95521
Lead Agency: NORTH COAST RWQCB (REGION 1)
Case Type: LUST Cleanup Site
Geo Track: http://geotracker.waterboards.ca.gov/profile_report.asp?global_id=T0602300330
Global Id: T0602300330
Latitude: 40.8766908
Longitude: -124.0830873
Status: Completed - Case Closed
Status Date: 10/06/1995
Case Worker: ZZZ
RB Case Number: 1THU435
Local Agency: HUMBOLDT COUNTY LOP
File Location: Not reported
Local Case Number: Not reported

Map ID
Direction
Distance
Elevation

MAP FINDINGS

Site

Database(s)

EDR ID Number
EPA ID Number

HUMBOLDT STATE UNIVERSITY - TH'R ARTS (Continued)

S110654161

Potential Media Affect: Soil
Potential Contaminants of Concern: Diesel
Site History: Not reported

LUST:

Global Id: T0602300330
Contact Type: Local Agency Caseworker
Contact Name: Mark Verhey
Organization Name: HUMBOLDT COUNTY LOP
Address: 100 H Street, Suite 100
City: Eureka
Email: mverhey@co.humboldt.ca.us
Phone Number: Not reported

Global Id: T0602300330
Contact Type: Regional Board Caseworker
Contact Name: REGIONAL WATER BOARD SITE CLOSED
Organization Name: NORTH COAST RWQCB (REGION 1)
Address: 5550 SKYLANE BOULEVARD, SUITE A
City: SANTA ROSA
Email: craig.hunt@waterboards.ca.gov
Phone Number: 7075762220

LUST:

Global Id: T0602300330
Action Type: ENFORCEMENT
Date: 10/30/1992
Action: * Historical Enforcement

Global Id: T0602300330
Action Type: Other
Date: 09/14/1992
Action: Leak Discovery

Global Id: T0602300330
Action Type: Other
Date: 09/14/1992
Action: Leak Stopped

Global Id: T0602300330
Action Type: Other
Date: 09/14/1992
Action: Leak Reported

LUST:

Global Id: T0602300330
Status: Open - Case Begin Date
Status Date: 09/14/1992

Global Id: T0602300330
Status: Open - Site Assessment
Status Date: 10/30/1992

Global Id: T0602300330
Status: Open - Site Assessment
Status Date: 08/05/1993

Map ID
Direction
Distance
Elevation

MAP FINDINGS

Site

Database(s)

EDR ID Number
EPA ID Number

HUMBOLDT STATE UNIVERSITY - TH'R ARTS (Continued)

S110654161

Global Id: T0602300330
Status: Open - Site Assessment
Status Date: 08/18/1993

Global Id: T0602300330
Status: Open - Remediation
Status Date: 10/05/1995

Global Id: T0602300330
Status: Open - Site Assessment
Status Date: 10/05/1995

Global Id: T0602300330
Status: Open - Verification Monitoring
Status Date: 10/05/1995

Global Id: T0602300330
Status: Completed - Case Closed
Status Date: 10/06/1995

E15
SSE
1/4-1/2
0.282 mi.
1491 ft.

PHILLY CHEESE STEAK SHOP/FORMER CHEVRON
1811 G STREET
ARCATA, CA 95521
Site 1 of 3 in cluster E

Cortese **S123098587**
CERS **N/A**

Relative:
Higher
Actual:
75 ft.

CORTESE:

Name: PHILLY CHEESE STEAK SHOP/FORMER CHEVRON
Address: 1811 G STREET
City,State,Zip: ARCATA, CA 95521
Region: CORTESE
Envirostor Id: Not reported
Global ID: T10000003375
Site/Facility Type: LUST CLEANUP SITE
Cleanup Status: OPEN - SITE ASSESSMENT
Status Date: Not reported
Site Code: Not reported
Latitude: Not reported
Longitude: Not reported
Owner: Not reported
Enf Type: Not reported
Swat R: Not reported
Flag: active
Order No: Not reported
Waste Discharge System No: Not reported
Effective Date: Not reported
Region 2: Not reported
WID Id: Not reported
Solid Waste Id No: Not reported
Waste Management Uit Name: Not reported
File Name: Active Open

CERS:

Name: PHILLY CHEESE STEAK SHOP/FORMER CHEVRON
Address: 1811 G STREET
City,State,Zip: ARCATA, CA 95521

Map ID
Direction
Distance
Elevation

MAP FINDINGS

Site

Database(s)

EDR ID Number
EPA ID Number

PHILLY CHEESE STEAK SHOP/FORMER CHEVRON (Continued)

S123098587

Site ID: 209597
CERS ID: T10000003375
CERS Description: Leaking Underground Storage Tank Cleanup Site
Affiliation:
Affiliation Type Desc: Regional Board Caseworker
Entity Name: TOM MAGNEY - NORTH COAST RWQCB (REGION 1)
Entity Title: Not reported
Affiliation Address: 5550 SKYLANE BOULEVARD, SUITE A
Affiliation City: SANTA ROSA
Affiliation State: CA
Affiliation Country: Not reported
Affiliation Zip: Not reported
Affiliation Phone: 7075762030

E16
SSE
1/4-1/2
0.282 mi.
1491 ft.

PHILLY CHEESE STEAK SHOP/FORMER CHEVRON
1811 G STREET
ARCATA, CA 95521

LUST S111293373
N/A

Site 2 of 3 in cluster E

Relative:
Higher
Actual:
75 ft.

LUST:
Name: PHILLY CHEESE STEAK SHOP/FORMER CHEVRON
Address: 1811 G STREET
City,State,Zip: ARCATA, CA 95521
Lead Agency: NORTH COAST RWQCB (REGION 1)
Case Type: LUST Cleanup Site
Geo Track: http://geotracker.waterboards.ca.gov/profile_report.asp?global_id=T10000003375
Global Id: T10000003375
Latitude: 40.8761503876492
Longitude: -124.083343975394
Status: Open - Site Assessment
Status Date: 08/25/2014
Case Worker: TNM
RB Case Number: 1THU939
Local Agency: Not reported
File Location: Local Agency
Local Case Number: Not reported
Potential Media Affect: Other Groundwater (uses other than drinking water), Soil
Potential Contaminants of Concern: Diesel, Waste Oil / Motor / Hydraulic / Lubricating
Site History: A fueling facility operated at the site from 1948 until about 1957.
No information on the number, contents, or removal of the underground storage tanks (USTs) is available. In 1996, petroleum impacted soil was found while constructing a restaurant, and in 2011 impacted groundwater was found at the adjacent property to the west.

LUST:
Global Id: T10000003375
Contact Type: Regional Board Caseworker
Contact Name: TOM MAGNEY
Organization Name: NORTH COAST RWQCB (REGION 1)
Address: 5550 SKYLANE BOULEVARD, SUITE A
City: SANTA ROSA
Email: tom.magney@waterboards.ca.gov
Phone Number: 7075762030

LUST:

Map ID
Direction
Distance
Elevation

MAP FINDINGS

Site

Database(s)

EDR ID Number
EPA ID Number

PHILLY CHEESE STEAK SHOP/FORMER CHEVRON (Continued)

S111293373

Global Id:	T10000003375
Action Type:	ENFORCEMENT
Date:	05/21/2018
Action:	Site Visit / Inspection / Sampling
Global Id:	T10000003375
Action Type:	ENFORCEMENT
Date:	11/27/2017
Action:	Closure Denial Letter
Global Id:	T10000003375
Action Type:	ENFORCEMENT
Date:	06/30/2014
Action:	File review
Global Id:	T10000003375
Action Type:	ENFORCEMENT
Date:	05/14/2015
Action:	Site Visit / Inspection / Sampling
Global Id:	T10000003375
Action Type:	Other
Date:	11/07/2011
Action:	Leak Began
Global Id:	T10000003375
Action Type:	ENFORCEMENT
Date:	06/05/2015
Action:	Notice of Violation - #12939.NOV1
Global Id:	T10000003375
Action Type:	ENFORCEMENT
Date:	11/17/2015
Action:	Staff Letter
Global Id:	T10000003375
Action Type:	ENFORCEMENT
Date:	03/29/2016
Action:	Staff Letter
Global Id:	T10000003375
Action Type:	Other
Date:	11/07/2011
Action:	Leak Discovery
Global Id:	T10000003375
Action Type:	RESPONSE
Date:	01/26/2016
Action:	Correspondence
Global Id:	T10000003375
Action Type:	RESPONSE
Date:	11/14/1996
Action:	Correspondence
Global Id:	T10000003375
Action Type:	RESPONSE

Map ID
Direction
Distance
Elevation

MAP FINDINGS

Site

Database(s)

EDR ID Number
EPA ID Number

PHILLY CHEESE STEAK SHOP/FORMER CHEVRON (Continued)

S111293373

Date:	12/14/2017
Action:	Other Report / Document
Global Id:	T10000003375
Action Type:	RESPONSE
Date:	10/31/1997
Action:	Preliminary Site Assessment Report
Global Id:	T10000003375
Action Type:	RESPONSE
Date:	10/16/1998
Action:	Other Report / Document
Global Id:	T10000003375
Action Type:	ENFORCEMENT
Date:	11/07/2011
Action:	Notice of Responsibility
Global Id:	T10000003375
Action Type:	ENFORCEMENT
Date:	01/09/2012
Action:	Notice of Responsibility
Global Id:	T10000003375
Action Type:	ENFORCEMENT
Date:	05/16/2017
Action:	Staff Letter
Global Id:	T10000003375
Action Type:	Other
Date:	11/07/2011
Action:	Leak Stopped
Global Id:	T10000003375
Action Type:	RESPONSE
Date:	06/28/2017
Action:	Request for Closure - Regulator Responded
Global Id:	T10000003375
Action Type:	RESPONSE
Date:	04/05/2017
Action:	Request for Closure - Regulator Responded
Global Id:	T10000003375
Action Type:	RESPONSE
Date:	07/11/2016
Action:	Site Investigation Workplan - Regulator Responded
Global Id:	T10000003375
Action Type:	REMEDIATION
Date:	02/24/2012
Action:	Monitored Natural Attenuation
Global Id:	T10000003375
Action Type:	ENFORCEMENT
Date:	03/19/2012
Action:	Notice of Responsibility

Map ID
Direction
Distance
Elevation

MAP FINDINGS

Site

Database(s)

EDR ID Number
EPA ID Number

PHILLY CHEESE STEAK SHOP/FORMER CHEVRON (Continued)

S111293373

Global Id: T10000003375
Action Type: ENFORCEMENT
Date: 03/19/2012
Action: Technical Correspondence / Assistance / Other

Global Id: T10000003375
Action Type: ENFORCEMENT
Date: 08/24/2017
Action: Staff Letter

Global Id: T10000003375
Action Type: ENFORCEMENT
Date: 07/21/2017
Action: Other Report

Global Id: T10000003375
Action Type: ENFORCEMENT
Date: 06/17/2016
Action: Other Report

Global Id: T10000003375
Action Type: Other
Date: 11/07/2011
Action: Leak Reported

Global Id: T10000003375
Action Type: ENFORCEMENT
Date: 05/23/2018
Action: Meeting

LUST:

Global Id: T10000003375
Status: Open - Assessment & Interim Remedial Action
Status Date: 11/07/2011

Global Id: T10000003375
Status: Open - Case Begin Date
Status Date: 11/07/2011

Global Id: T10000003375
Status: Open - Site Assessment
Status Date: 11/07/2011

Global Id: T10000003375
Status: Open - Verification Monitoring
Status Date: 02/24/2012

Global Id: T10000003375
Status: Open - Site Assessment
Status Date: 08/25/2014

Global Id: T10000003375
Status: Open - Verification Monitoring
Status Date: 08/25/2014

Map ID
Direction
Distance
Elevation

MAP FINDINGS

Site

Database(s)

EDR ID Number
EPA ID Number

E17
SSE
1/4-1/2
0.289 mi.
1524 ft.
SCIARONI PROPERTY
1800 BOTTOMS
ARCATA, CA 95521
Site 3 of 3 in cluster E

LUST
HIST CORTESE
S100272086
N/A

Relative:
Higher

Actual:
76 ft.

LUST:

Name: SCIARONI PROPERTY
Address: 1800 BOTTOMS ROAD
City,State,Zip: ARCATA, CA 95521
Lead Agency: NORTH COAST RWQCB (REGION 1)
Case Type: LUST Cleanup Site
Geo Track: http://geotracker.waterboards.ca.gov/profile_report.asp?global_id=T0602300229
Global Id: T0602300229
Latitude: 40.8760668
Longitude: -124.0835682
Status: Completed - Case Closed
Status Date: 03/16/1994
Case Worker: ZZZ
RB Case Number: 1THU299
Local Agency: HUMBOLDT COUNTY LOP
File Location: Not reported
Local Case Number: Not reported
Potential Media Affect: Aquifer used for drinking water supply
Potential Contaminants of Concern: Gasoline
Site History: Not reported

LUST:

Global Id: T0602300229
Contact Type: Local Agency Caseworker
Contact Name: Mark Verhey
Organization Name: HUMBOLDT COUNTY LOP
Address: 100 H Street, Suite 100
City: Eureka
Email: mverhey@co.humboldt.ca.us
Phone Number: Not reported

Global Id: T0602300229
Contact Type: Regional Board Caseworker
Contact Name: REGIONAL WATER BOARD SITE CLOSED
Organization Name: NORTH COAST RWQCB (REGION 1)
Address: 5550 SKYLANE BOULEVARD, SUITE A
City: SANTA ROSA
Email: craig.hunt@waterboards.ca.gov
Phone Number: 7075762220

LUST:

Global Id: T0602300229
Action Type: Other
Date: 10/04/1990
Action: Leak Discovery

Global Id: T0602300229
Action Type: Other
Date: 10/04/1990
Action: Leak Stopped

Global Id: T0602300229
Action Type: Other

Map ID
Direction
Distance
Elevation

MAP FINDINGS

Site

Database(s)

EDR ID Number
EPA ID Number

SCIARONI PROPERTY (Continued)

S100272086

Date: 10/04/1990
Action: Leak Reported

Global Id: T0602300229
Action Type: ENFORCEMENT
Date: 10/12/1990
Action: * Historical Enforcement

LUST:

Global Id: T0602300229
Status: Open - Case Begin Date
Status Date: 10/04/1990

Global Id: T0602300229
Status: Open - Site Assessment
Status Date: 10/12/1990

Global Id: T0602300229
Status: Open - Site Assessment
Status Date: 05/20/1991

Global Id: T0602300229
Status: Open - Site Assessment
Status Date: 07/03/1991

Global Id: T0602300229
Status: Open - Site Assessment
Status Date: 02/11/1992

Global Id: T0602300229
Status: Open - Remediation
Status Date: 03/15/1994

Global Id: T0602300229
Status: Open - Verification Monitoring
Status Date: 03/15/1994

Global Id: T0602300229
Status: Completed - Case Closed
Status Date: 03/16/1994

LUST REG 1:

Region: 1
Facility ID: 1THU299
Staff Initials: Closed

HIST CORTESE:

edr_fname: SCIARONI PROPERTY
edr_fadd1: 1800 BOTTOMS
City,State,Zip: ARCATA, CA 95521
Region: CORTESE
Facility County Code: 12
Reg By: LTNKA
Reg Id: 1THU299

Map ID
Direction
Distance
Elevation

MAP FINDINGS

Site

Database(s)

EDR ID Number
EPA ID Number

18
NNE
1/4-1/2
0.291 mi.
1538 ft.

SNYDER RESIDENCE
2533 EYE STREET
ARCATA, CA 95521

CPS-SLIC **S105050882**
N/A

Relative:
Lower

CPS-SLIC:

Actual:
44 ft.

Name: SNYDER RESIDENCE
Address: 2533 EYE STREET
City,State,Zip: ARCATA, CA 95521
Region: STATE
Facility Status: Completed - Case Closed
Status Date: 04/14/2011
Global Id: T0602393559
Lead Agency: NORTH COAST RWQCB (REGION 1)
Lead Agency Case Number: Not reported
Latitude: 40.88284
Longitude: -124.082743
Case Type: Cleanup Program Site
Case Worker: ZZZ
Local Agency: HUMBOLDT COUNTY LOP
RB Case Number: 1NHU770
File Location: Regional Board
Potential Media Affected: Aquifer used for drinking water supply, Other Groundwater (uses other than drinking water), Soil, Surface water, Under Investigation

Potential Contaminants of Concern: Diesel
Site History: Not reported

[Click here to access the California GeoTracker records for this facility:](#)

SLIC REG 1:

Region: 1
Facility ID: 1NHU770
Staff Initials: RRA

19
WNW
1/4-1/2
0.348 mi.
1836 ft.

ARCATA 76
2205 ALLIANCE ROAD
ARCATA, CA 95521

LUST **S101307182**
EMI **N/A**
HIST CORTESE
CERS

Relative:
Lower

LUST:

Actual:
25 ft.

Name: BIG OIL & TIRE - ARCATA BP
Address: 2205 ALLIANCE ROAD
City,State,Zip: ARCATA, CA 95521
Lead Agency: NORTH COAST RWQCB (REGION 1)
Case Type: LUST Cleanup Site
Geo Track: http://geotracker.waterboards.ca.gov/profile_report.asp?global_id=T0602300259
Global Id: T0602300259
Latitude: 40.8824498371012
Longitude: -124.091608381364
Status: Completed - Case Closed
Status Date: 06/09/2016
Case Worker: ZZZ
RB Case Number: 1THU339
Local Agency: HUMBOLDT COUNTY LOP
File Location: Local Agency
Local Case Number: 12339
Potential Media Affect: Aquifer used for drinking water supply

Map ID
Direction
Distance
Elevation

MAP FINDINGS

Site

Database(s)

EDR ID Number
EPA ID Number

ARCATA 76 (Continued)

S101307182

Potential Contaminants of Concern: Gasoline
Site History: Not reported

LUST:

Global Id: T0602300259
Contact Type: Regional Board Caseworker
Contact Name: HUMBOLDT COUNTY LOP CLOSED SITE
Organization Name: NORTH COAST RWQCB (REGION 1)
Address: 5550 SKYLANE BOULEVARD, SUITE A
City: SANTA ROSA
Email: craig.hunt@waterboards.ca.gov
Phone Number: Not reported

Global Id: T0602300259
Contact Type: Local Agency Caseworker
Contact Name: Mark Verhey
Organization Name: HUMBOLDT COUNTY LOP
Address: 100 H Street, Suite 100
City: Eureka
Email: mverhey@co.humboldt.ca.us
Phone Number: Not reported

LUST:

Global Id: T0602300259
Action Type: ENFORCEMENT
Date: 08/04/2009
Action: Staff Letter

Global Id: T0602300259
Action Type: ENFORCEMENT
Date: 07/29/2009
Action: Meeting

Global Id: T0602300259
Action Type: ENFORCEMENT
Date: 10/20/2014
Action: Staff Letter

Global Id: T0602300259
Action Type: ENFORCEMENT
Date: 10/03/2002
Action: Staff Letter

Global Id: T0602300259
Action Type: ENFORCEMENT
Date: 12/22/2014
Action: Staff Letter

Global Id: T0602300259
Action Type: ENFORCEMENT
Date: 02/20/2015
Action: Staff Letter

Global Id: T0602300259
Action Type: ENFORCEMENT
Date: 07/08/2015
Action: Staff Letter

Map ID
Direction
Distance
Elevation

MAP FINDINGS

Site

Database(s)

EDR ID Number
EPA ID Number

ARCATA 76 (Continued)

S101307182

Global Id:	T0602300259
Action Type:	ENFORCEMENT
Date:	07/31/2003
Action:	Staff Letter
Global Id:	T0602300259
Action Type:	ENFORCEMENT
Date:	09/02/2003
Action:	Staff Letter
Global Id:	T0602300259
Action Type:	ENFORCEMENT
Date:	10/20/2006
Action:	Staff Letter
Global Id:	T0602300259
Action Type:	ENFORCEMENT
Date:	04/12/2006
Action:	Staff Letter
Global Id:	T0602300259
Action Type:	ENFORCEMENT
Date:	10/19/2011
Action:	Staff Letter
Global Id:	T0602300259
Action Type:	ENFORCEMENT
Date:	05/13/2011
Action:	Staff Letter
Global Id:	T0602300259
Action Type:	ENFORCEMENT
Date:	02/03/2011
Action:	Staff Letter
Global Id:	T0602300259
Action Type:	ENFORCEMENT
Date:	12/08/2015
Action:	Staff Letter
Global Id:	T0602300259
Action Type:	ENFORCEMENT
Date:	06/09/2016
Action:	Closure/No Further Action Letter
Global Id:	T0602300259
Action Type:	Other
Date:	03/14/1991
Action:	Leak Discovery
Global Id:	T0602300259
Action Type:	ENFORCEMENT
Date:	10/31/2005
Action:	Staff Letter
Global Id:	T0602300259
Action Type:	ENFORCEMENT

Map ID
Direction
Distance
Elevation

MAP FINDINGS

Site

Database(s)

EDR ID Number
EPA ID Number

ARCATA 76 (Continued)

S101307182

Date:	05/04/2006
Action:	Staff Letter
Global Id:	T0602300259
Action Type:	ENFORCEMENT
Date:	08/08/2007
Action:	File review
Global Id:	T0602300259
Action Type:	ENFORCEMENT
Date:	02/02/2006
Action:	File review
Global Id:	T0602300259
Action Type:	ENFORCEMENT
Date:	11/15/2006
Action:	File review
Global Id:	T0602300259
Action Type:	ENFORCEMENT
Date:	02/01/2006
Action:	Site Visit / Inspection / Sampling
Global Id:	T0602300259
Action Type:	ENFORCEMENT
Date:	04/19/2007
Action:	Meeting
Global Id:	T0602300259
Action Type:	Other
Date:	03/14/1991
Action:	Leak Stopped
Global Id:	T0602300259
Action Type:	ENFORCEMENT
Date:	10/11/2006
Action:	Staff Letter
Global Id:	T0602300259
Action Type:	ENFORCEMENT
Date:	11/19/2007
Action:	Staff Letter
Global Id:	T0602300259
Action Type:	ENFORCEMENT
Date:	05/25/2007
Action:	Staff Letter
Global Id:	T0602300259
Action Type:	ENFORCEMENT
Date:	12/14/2006
Action:	Verbal Communication
Global Id:	T0602300259
Action Type:	ENFORCEMENT
Date:	03/15/2011
Action:	Staff Letter

Map ID
Direction
Distance
Elevation

MAP FINDINGS

Site

Database(s)

EDR ID Number
EPA ID Number

ARCATA 76 (Continued)

S101307182

Global Id:	T0602300259
Action Type:	ENFORCEMENT
Date:	12/07/2015
Action:	Notification - Public Participation Document
Global Id:	T0602300259
Action Type:	ENFORCEMENT
Date:	03/18/2016
Action:	Staff Letter
Global Id:	T0602300259
Action Type:	RESPONSE
Date:	10/08/2014
Action:	Soil and Water Investigation Workplan - Regulator Responded
Global Id:	T0602300259
Action Type:	RESPONSE
Date:	03/07/2016
Action:	Well Destruction Workplan - Regulator Responded
Global Id:	T0602300259
Action Type:	REMEDIATION
Date:	01/15/2004
Action:	Excavation
Global Id:	T0602300259
Action Type:	ENFORCEMENT
Date:	03/17/2009
Action:	Staff Letter
Global Id:	T0602300259
Action Type:	ENFORCEMENT
Date:	01/16/2013
Action:	Staff Letter
Global Id:	T0602300259
Action Type:	Other
Date:	03/14/1991
Action:	Leak Reported
Global Id:	T0602300259
Action Type:	ENFORCEMENT
Date:	03/15/1991
Action:	* Historical Enforcement
Global Id:	T0602300259
Action Type:	ENFORCEMENT
Date:	12/08/2003
Action:	Staff Letter
Global Id:	T0602300259
Action Type:	ENFORCEMENT
Date:	02/26/2007
Action:	File review
Global Id:	T0602300259
Action Type:	ENFORCEMENT

Map ID
Direction
Distance
Elevation

MAP FINDINGS

Site

Database(s)

EDR ID Number
EPA ID Number

ARCATA 76 (Continued)

S101307182

Date:	04/19/2012
Action:	Staff Letter
Global Id:	T0602300259
Action Type:	ENFORCEMENT
Date:	10/11/2012
Action:	Notice of Violation
Global Id:	T0602300259
Action Type:	ENFORCEMENT
Date:	08/23/2012
Action:	Warning Letter
Global Id:	T0602300259
Action Type:	ENFORCEMENT
Date:	02/10/2016
Action:	Staff Letter
Global Id:	T0602300259
Action Type:	ENFORCEMENT
Date:	12/01/2015
Action:	Other Report
Global Id:	T0602300259
Action Type:	RESPONSE
Date:	01/19/2009
Action:	Conceptual Site Model
Global Id:	T0602300259
Action Type:	ENFORCEMENT
Date:	11/14/2008
Action:	Notice of Violation
Global Id:	T0602300259
Action Type:	ENFORCEMENT
Date:	12/22/2008
Action:	Staff Letter
Global Id:	T0602300259
Action Type:	ENFORCEMENT
Date:	02/26/2009
Action:	Meeting
Global Id:	T0602300259
Action Type:	ENFORCEMENT
Date:	02/17/2009
Action:	Staff Letter
Global Id:	T0602300259
Action Type:	ENFORCEMENT
Date:	06/10/2009
Action:	Staff Letter
Global Id:	T0602300259
Action Type:	ENFORCEMENT
Date:	06/30/2014
Action:	File review

Map ID
Direction
Distance
Elevation

MAP FINDINGS

Site

Database(s)

EDR ID Number
EPA ID Number

ARCATA 76 (Continued)

S101307182

Global Id: T0602300259
Action Type: ENFORCEMENT
Date: 08/05/2014
Action: Clean Up Fund - Case Closure Review Summary Report (RSR)

Global Id: T0602300259
Action Type: ENFORCEMENT
Date: 08/04/2014
Action: Clean Up Fund - Case Closure Review Summary Report (RSR)

Global Id: T0602300259
Action Type: RESPONSE
Date: 05/01/2009
Action: Conceptual Site Model

LUST:

Global Id: T0602300259
Status: Open - Case Begin Date
Status Date: 03/14/1991

Global Id: T0602300259
Status: Open - Site Assessment
Status Date: 03/15/1991

Global Id: T0602300259
Status: Open - Site Assessment
Status Date: 10/26/1994

Global Id: T0602300259
Status: Open - Site Assessment
Status Date: 07/31/2003

Global Id: T0602300259
Status: Open - Site Assessment
Status Date: 09/02/2003

Global Id: T0602300259
Status: Open - Site Assessment
Status Date: 12/08/2003

Global Id: T0602300259
Status: Open - Site Assessment
Status Date: 12/14/2003

Global Id: T0602300259
Status: Open - Site Assessment
Status Date: 10/31/2005

Global Id: T0602300259
Status: Open - Site Assessment
Status Date: 02/01/2006

Global Id: T0602300259
Status: Open - Site Assessment
Status Date: 02/02/2006

Global Id: T0602300259

Map ID
Direction
Distance
Elevation

MAP FINDINGS

Site

Database(s)

EDR ID Number
EPA ID Number

ARCATA 76 (Continued)

S101307182

Status:	Open - Site Assessment
Status Date:	04/12/2006
Global Id:	T0602300259
Status:	Open - Site Assessment
Status Date:	05/04/2006
Global Id:	T0602300259
Status:	Open - Site Assessment
Status Date:	10/11/2006
Global Id:	T0602300259
Status:	Open - Site Assessment
Status Date:	10/20/2006
Global Id:	T0602300259
Status:	Open - Site Assessment
Status Date:	11/15/2006
Global Id:	T0602300259
Status:	Open - Site Assessment
Status Date:	02/26/2007
Global Id:	T0602300259
Status:	Open - Site Assessment
Status Date:	04/19/2007
Global Id:	T0602300259
Status:	Open - Site Assessment
Status Date:	05/25/2007
Global Id:	T0602300259
Status:	Open - Site Assessment
Status Date:	08/08/2007
Global Id:	T0602300259
Status:	Open - Site Assessment
Status Date:	11/19/2007
Global Id:	T0602300259
Status:	Open - Site Assessment
Status Date:	12/21/2007
Global Id:	T0602300259
Status:	Open - Site Assessment
Status Date:	08/04/2009
Global Id:	T0602300259
Status:	Open - Site Assessment
Status Date:	05/02/2013
Global Id:	T0602300259
Status:	Open - Eligible for Closure
Status Date:	12/08/2015
Global Id:	T0602300259
Status:	Completed - Case Closed

Map ID
Direction
Distance
Elevation

MAP FINDINGS

Site

Database(s)

EDR ID Number
EPA ID Number

ARCATA 76 (Continued)

S101307182

Status Date: 06/09/2016

LUST REG 1:

Region: 1
Facility ID: 1THU339
Staff Initials: HUM

EMI:

Name: ARCATA 76
Address: 2205 ALLIANCE ROAD
City,State,Zip: ARCATA, CA
Year: 2006
County Code: 12
Air Basin: NC
Facility ID: 654
Air District Name: NCU
SIC Code: 5541
Air District Name: NORTH COAST UNIFIED AQMD
Community Health Air Pollution Info System: Not reported
Consolidated Emission Reporting Rule: Not reported
Total Organic Hydrocarbon Gases Tons/Yr: .2556406124061688464
Reactive Organic Gases Tons/Yr: .2543639
Carbon Monoxide Emissions Tons/Yr: 0
NOX - Oxides of Nitrogen Tons/Yr: 0
SOX - Oxides of Sulphur Tons/Yr: 0
Particulate Matter Tons/Yr: 0
Part. Matter 10 Micrometers and Smllr Tons/Yr:0

Name: ARCATA 76
Address: 2205 ALLIANCE ROAD
City,State,Zip: ARCATA, CA 0
Year: 2007
County Code: 12
Air Basin: NC
Facility ID: 654
Air District Name: NCU
SIC Code: 5541
Air District Name: NORTH COAST UNIFIED AQMD
Community Health Air Pollution Info System: Not reported
Consolidated Emission Reporting Rule: Not reported
Total Organic Hydrocarbon Gases Tons/Yr: .2419636073666034703
Reactive Organic Gases Tons/Yr: .2407552
Carbon Monoxide Emissions Tons/Yr: 0
NOX - Oxides of Nitrogen Tons/Yr: 0
SOX - Oxides of Sulphur Tons/Yr: 0
Particulate Matter Tons/Yr: 0
Part. Matter 10 Micrometers and Smllr Tons/Yr:0

Name: ARCATA 76
Address: 2205 ALLIANCE ROAD
City,State,Zip: ARCATA, CA 95521
Year: 2008
County Code: 12
Air Basin: NC
Facility ID: 654

Map ID
Direction
Distance
Elevation

MAP FINDINGS

Site

Database(s)

EDR ID Number
EPA ID Number

ARCATA 76 (Continued)

S101307182

Air District Name: NCU
SIC Code: 5541
Air District Name: NORTH COAST UNIFIED AQMD
Community Health Air Pollution Info System: Not reported
Consolidated Emission Reporting Rule: Not reported
Total Organic Hydrocarbon Gases Tons/Yr: .1949648875870952269
Reactive Organic Gases Tons/Yr: .1939912
Carbon Monoxide Emissions Tons/Yr: 0
NOX - Oxides of Nitrogen Tons/Yr: 0
SOX - Oxides of Sulphur Tons/Yr: 0
Particulate Matter Tons/Yr: 0
Part. Matter 10 Micrometers and Smllr Tons/Yr:0

Name: ARCATA 76
Address: 2205 ALLIANCE ROAD
City,State,Zip: ARCATA, CA 95521
Year: 2009
County Code: 12
Air Basin: NC
Facility ID: 654
Air District Name: NCU
SIC Code: 5541
Air District Name: NORTH COAST UNIFIED AQMD
Community Health Air Pollution Info System: Not reported
Consolidated Emission Reporting Rule: Not reported
Total Organic Hydrocarbon Gases Tons/Yr: 0.13227409917298499
Reactive Organic Gases Tons/Yr: 0.13161349999999999
Carbon Monoxide Emissions Tons/Yr: 0
NOX - Oxides of Nitrogen Tons/Yr: 0
SOX - Oxides of Sulphur Tons/Yr: 0
Particulate Matter Tons/Yr: 0
Part. Matter 10 Micrometers and Smllr Tons/Yr:0

Name: ARCATA 76
Address: 2205 ALLIANCE ROAD
City,State,Zip: ARCATA, CA 95521
Year: 2010
County Code: 12
Air Basin: NC
Facility ID: 654
Air District Name: NCU
SIC Code: 5541
Air District Name: NORTH COAST UNIFIED AQMD
Community Health Air Pollution Info System: Not reported
Consolidated Emission Reporting Rule: Not reported
Total Organic Hydrocarbon Gases Tons/Yr: 0.13227409917298499
Reactive Organic Gases Tons/Yr: 0.13161349999999999
Carbon Monoxide Emissions Tons/Yr: 0
NOX - Oxides of Nitrogen Tons/Yr: 0
SOX - Oxides of Sulphur Tons/Yr: 0
Particulate Matter Tons/Yr: 0
Part. Matter 10 Micrometers and Smllr Tons/Yr:0

Name: ARCATA 76
Address: 2205 ALLIANCE ROAD
City,State,Zip: ARCATA, CA 95521
Year: 2011

Map ID
Direction
Distance
Elevation

MAP FINDINGS

Site

Database(s)

EDR ID Number
EPA ID Number

ARCATA 76 (Continued)

S101307182

County Code: 12
Air Basin: NC
Facility ID: 654
Air District Name: NCU
SIC Code: 5541
Air District Name: NORTH COAST UNIFIED AQMD
Community Health Air Pollution Info System: Not reported
Consolidated Emission Reporting Rule: Not reported
Total Organic Hydrocarbon Gases Tons/Yr: 0.21631671256
Reactive Organic Gases Tons/Yr: 0.2152534
Carbon Monoxide Emissions Tons/Yr: 0
NOX - Oxides of Nitrogen Tons/Yr: 0
SOX - Oxides of Sulphur Tons/Yr: 0
Particulate Matter Tons/Yr: 0
Part. Matter 10 Micrometers and Smlr Tons/Yr:0

Name: ARCATA 76
Address: 2205 ALLIANCE ROAD
City,State,Zip: ARCATA, CA 95521
Year: 2014
County Code: 12
Air Basin: NC
Facility ID: 654
Air District Name: NCU
SIC Code: 5541
Air District Name: NORTH COAST UNIFIED AQMD
Community Health Air Pollution Info System: Not reported
Consolidated Emission Reporting Rule: A
Total Organic Hydrocarbon Gases Tons/Yr: 0.446511687
Reactive Organic Gases Tons/Yr: 0.446511687
Carbon Monoxide Emissions Tons/Yr: 0
NOX - Oxides of Nitrogen Tons/Yr: 0
SOX - Oxides of Sulphur Tons/Yr: 0
Particulate Matter Tons/Yr: 0
Part. Matter 10 Micrometers and Smlr Tons/Yr:0

Name: ARCATA 76
Address: 2205 ALLIANCE ROAD
City,State,Zip: ARCATA, CA 95521
Year: 2015
County Code: 12
Air Basin: NC
Facility ID: 654
Air District Name: NCU
SIC Code: 5541
Air District Name: NORTH COAST UNIFIED AQMD
Community Health Air Pollution Info System: Not reported
Consolidated Emission Reporting Rule: A
Total Organic Hydrocarbon Gases Tons/Yr: 0.446511687
Reactive Organic Gases Tons/Yr: 0.446511687
Carbon Monoxide Emissions Tons/Yr: 0
NOX - Oxides of Nitrogen Tons/Yr: 0
SOX - Oxides of Sulphur Tons/Yr: 0
Particulate Matter Tons/Yr: 0
Part. Matter 10 Micrometers and Smlr Tons/Yr:0

Name: ARCATA 76

Map ID
Direction
Distance
Elevation

MAP FINDINGS

Site

Database(s)

EDR ID Number
EPA ID Number

ARCATA 76 (Continued)

S101307182

Address: 2205 ALLIANCE ROAD
City,State,Zip: ARCATA, CA 95521
Year: 2016
County Code: 12
Air Basin: NC
Facility ID: 654
Air District Name: NCU
SIC Code: 5541
Air District Name: NORTH COAST UNIFIED AQMD
Community Health Air Pollution Info System: Not reported
Consolidated Emission Reporting Rule: A
Total Organic Hydrocarbon Gases Tons/Yr: 0.446511687
Reactive Organic Gases Tons/Yr: 0.446511687
Carbon Monoxide Emissions Tons/Yr: Not reported
NOX - Oxides of Nitrogen Tons/Yr: Not reported
SOX - Oxides of Sulphur Tons/Yr: Not reported
Particulate Matter Tons/Yr: Not reported
Part. Matter 10 Micrometers and Smllr Tons/Yr:Not reported

Name: ARCATA 76
Address: 2205 ALLIANCE ROAD
City,State,Zip: ARCATA, CA 95521
Year: 2017
County Code: 12
Air Basin: NC
Facility ID: 654
Air District Name: NCU
SIC Code: 5541
Air District Name: NORTH COAST UNIFIED AQMD
Community Health Air Pollution Info System: Not reported
Consolidated Emission Reporting Rule: A
Total Organic Hydrocarbon Gases Tons/Yr: 0.512149149
Reactive Organic Gases Tons/Yr: 0.512149149
Carbon Monoxide Emissions Tons/Yr: Not reported
NOX - Oxides of Nitrogen Tons/Yr: Not reported
SOX - Oxides of Sulphur Tons/Yr: Not reported
Particulate Matter Tons/Yr: Not reported
Part. Matter 10 Micrometers and Smllr Tons/Yr:Not reported

HIST CORTESE:

edr_fname: BP MINI MART / BIG OIL &
edr_fadd1: 2205 ALLIANCE
City,State,Zip: ARCATA, CA
Region: CORTESE
Facility County Code: 12
Reg By: LTNKA
Reg Id: 1THU339

CERS:

Name: ARCATA 76
Address: 2205 ALLIANCE ROAD
City,State,Zip: ARCATA, CA 95521
Site ID: 451883
CERS ID: 110054317501
CERS Description: US EPA Air Emission Inventory System (EIS)

Map ID
Direction
Distance
Elevation

MAP FINDINGS

Site

Database(s)

EDR ID Number
EPA ID Number

F20
SW
1/4-1/2
0.350 mi.
1850 ft.
ARCATA HIGH SCHOOL
M STREET 1720
ARCATA, CA
Site 1 of 2 in cluster F

LUST **S104163357**
N/A

Relative: LUST REG 1:
Higher Region: 1
Actual: Facility ID: 1THU230
66 ft. Staff Initials: Closed

G21
South
1/4-1/2
0.352 mi.
1861 ft.
SCHMIDT RESIDENCE
J STREET 1562
ARCATA, CA
Site 1 of 2 in cluster G

LUST **S104025268**
N/A

Relative: LUST REG 1:
Higher Region: 1
Actual: Facility ID: 1THU710
77 ft. Staff Initials: HUM

G22
South
1/4-1/2
0.357 mi.
1884 ft.
SCHMIDT RESIDENCE
1562 J STREET
ARCATA, CA 95521
Site 2 of 2 in cluster G

LUST **S104571204**
HIST CORTESE **N/A**

Relative: LUST:
Higher Name: SCHMIDT RESIDENCE
Actual: Address: 1562 J STREET
79 ft. City,State,Zip: ARCATA, CA 95521
Lead Agency: NORTH COAST RWQCB (REGION 1)
Case Type: LUST Cleanup Site
Geo Track: http://geotracker.waterboards.ca.gov/profile_report.asp?global_id=T0602300499
Global Id: T0602300499
Latitude: 40.8746943575395
Longitude: -124.086652801703
Status: Completed - Case Closed
Status Date: 11/22/2002
Case Worker: ZZZ
RB Case Number: 1THU710
Local Agency: HUMBOLDT COUNTY LOP
File Location: Not reported
Local Case Number: 12710
Potential Media Affect: Soil
Potential Contaminants of Concern: Diesel
Site History: Not reported

LUST:
Global Id: T0602300499
Contact Type: Local Agency Caseworker
Contact Name: BOB STONE
Organization Name: HUMBOLDT COUNTY LOP
Address: 100 H STREET, SUITE 100
City: EUREKA
Email: bstone@co.humboldt.ca.us
Phone Number: Not reported

Map ID
Direction
Distance
Elevation

MAP FINDINGS

Site

Database(s)

EDR ID Number
EPA ID Number

SCHMIDT RESIDENCE (Continued)

S104571204

Global Id: T0602300499
Contact Type: Regional Board Caseworker
Contact Name: HUMBOLDT COUNTY LOP CLOSED SITE
Organization Name: NORTH COAST RWQCB (REGION 1)
Address: 5550 SKYLANE BOULEVARD, SUITE A
City: SANTA ROSA
Email: craig.hunt@waterboards.ca.gov
Phone Number: Not reported

LUST:

Global Id: T0602300499
Action Type: ENFORCEMENT
Date: 11/12/2002
Action: Technical Correspondence / Assistance / Other

Global Id: T0602300499
Action Type: ENFORCEMENT
Date: 10/17/2002
Action: Technical Correspondence / Assistance / Other

Global Id: T0602300499
Action Type: ENFORCEMENT
Date: 11/18/2002
Action: Technical Correspondence / Assistance / Other

Global Id: T0602300499
Action Type: Other
Date: 06/07/1999
Action: Leak Discovery

Global Id: T0602300499
Action Type: Other
Date: 06/07/1999
Action: Leak Stopped

Global Id: T0602300499
Action Type: RESPONSE
Date: 08/21/2002
Action: Request for Closure

Global Id: T0602300499
Action Type: Other
Date: 06/07/1999
Action: Leak Reported

Global Id: T0602300499
Action Type: ENFORCEMENT
Date: 11/20/2002
Action: Closure/No Further Action Letter

Global Id: T0602300499
Action Type: ENFORCEMENT
Date: 11/18/2002
Action: Staff Letter

Global Id: T0602300499
Action Type: ENFORCEMENT

Map ID
Direction
Distance
Elevation

MAP FINDINGS

Site

Database(s)

EDR ID Number
EPA ID Number

SCHMIDT RESIDENCE (Continued)

S104571204

Date: 11/22/2002
Action: Closure/No Further Action Letter - #12710.RACC

LUST:

Global Id: T0602300499
Status: Open - Case Begin Date
Status Date: 06/07/1999

Global Id: T0602300499
Status: Open - Site Assessment
Status Date: 07/08/1999

Global Id: T0602300499
Status: Completed - Case Closed
Status Date: 11/22/2002

HIST CORTESE:

edr_fname: SCHMIDT RESIDENCE
edr_fadd1: 1562 J
City,State,Zip: ARCATA, CA 95521
Region: CORTESE
Facility County Code: 12
Reg By: LTNKA
Reg Id: 1THU710

F23
SW
1/4-1/2
0.368 mi.
1941 ft.
ARCATA HIGH SCHOOL
1720 M STREET
ARCATA, CA 95521
Site 2 of 2 in cluster F

LUST
HIST UST
CUPA Listings
HIST CORTESE
S103978773
N/A

Relative:
Lower

Actual:
45 ft.

LUST:

Name: ARCATA HIGH SCHOOL
Address: 1720 M STREET
City,State,Zip: ARCATA, CA 95521
Lead Agency: NORTH COAST RWQCB (REGION 1)
Case Type: LUST Cleanup Site
Geo Track: http://geotracker.waterboards.ca.gov/profile_report.asp?global_id=T0602300171
Global Id: T0602300171
Latitude: 40.875995
Longitude: -124.089568
Status: Completed - Case Closed
Status Date: 07/05/1994
Case Worker: ZZZ
RB Case Number: 1THU230
Local Agency: HUMBOLDT COUNTY LOP
File Location: Not reported
Local Case Number: Not reported
Potential Media Affect: Soil
Potential Contaminants of Concern: Gasoline
Site History: Not reported

LUST:

Global Id: T0602300171
Contact Type: Regional Board Caseworker
Contact Name: REGIONAL WATER BOARD SITE CLOSED

Map ID
Direction
Distance
Elevation

MAP FINDINGS

Site

Database(s)

EDR ID Number
EPA ID Number

ARCATA HIGH SCHOOL (Continued)

S103978773

Organization Name: NORTH COAST RWQCB (REGION 1)
Address: 5550 SKYLANE BOULEVARD, SUITE A
City: SANTA ROSA
Email: craig.hunt@waterboards.ca.gov
Phone Number: 7075762220

LUST:

Global Id: T0602300171
Action Type: ENFORCEMENT
Date: 03/23/1990
Action: * Historical Enforcement

Global Id: T0602300171
Action Type: Other
Date: 03/19/1990
Action: Leak Discovery

Global Id: T0602300171
Action Type: Other
Date: 03/19/1990
Action: Leak Stopped

Global Id: T0602300171
Action Type: Other
Date: 03/19/1990
Action: Leak Reported

LUST:

Global Id: T0602300171
Status: Open - Case Begin Date
Status Date: 03/19/1990

Global Id: T0602300171
Status: Open - Site Assessment
Status Date: 03/23/1990

Global Id: T0602300171
Status: Open - Site Assessment
Status Date: 04/29/1991

Global Id: T0602300171
Status: Open - Remediation
Status Date: 07/04/1994

Global Id: T0602300171
Status: Open - Site Assessment
Status Date: 07/04/1994

Global Id: T0602300171
Status: Open - Verification Monitoring
Status Date: 07/04/1994

Global Id: T0602300171
Status: Completed - Case Closed
Status Date: 07/05/1994

Map ID
Direction
Distance
Elevation

MAP FINDINGS

Site

Database(s)

EDR ID Number
EPA ID Number

ARCATA HIGH SCHOOL (Continued)

S103978773

HIST UST:

Name: ARCATA HIGH SCHOOL
Address: 1720 M STREET
City,State,Zip: ARCATA, CA 95521
File Number: 00026024
URL: <http://geotracker.waterboards.ca.gov/ustpdfs/pdf/00026024.pdf>
Region: Not reported
Facility ID: Not reported
Facility Type: Not reported
Other Type: Not reported
Contact Name: Not reported
Telephone: Not reported
Owner Name: Not reported
Owner Address: Not reported
Owner City,St,Zip: Not reported
Total Tanks: Not reported

Tank Num: Not reported
Container Num: Not reported
Year Installed: Not reported
Tank Capacity: Not reported
Tank Used for: Not reported
Type of Fuel: Not reported
Container Construction Thickness: Not reported
Leak Detection: Not reported

[Click here for Geo Tracker PDF:](#)

CUPA HUMBOLDT:

Name: NHUHSD - ARCATA HIGH SCHOOL
Address: 1720 M ST
City,State,Zip: ARCATA, CA 95521
Local Site Id: FA0002197
Facility Address 2: Not reported
Program Identifier: CUPA - SQG
Program Element Code Desc: 4401 4401 - Hazardous Waste Generator (SQG)
Permit Status: 01 - Active
CERS ID: 10021069
Facility Status: 04 - ACTIVE, EXEMPT FROM BILLING
Record ID: PR0007201
Contact Name: Jim Hogan
Day Phone: 7078252400
Latitude: 40.87635
Longitude: -124.0898

Name: NHUHSD - ARCATA HIGH SCHOOL
Address: 1720 M ST
City,State,Zip: ARCATA, CA 95521
Local Site Id: FA0002197
Facility Address 2: Not reported
Program Identifier: CUPA - Hazardous Materials Facility Fee
Program Element Code Desc: 4202 4202 - Hazardous Materials Facility Fee
Permit Status: 02 - Inactive
CERS ID: 10021069
Facility Status: 01 - ACTIVE, BILLABLE
Record ID: PR0005190

Map ID
Direction
Distance
Elevation

MAP FINDINGS

Site

Database(s)

EDR ID Number
EPA ID Number

ARCATA HIGH SCHOOL (Continued)

S103978773

Contact Name: Jim Hogan
Day Phone: 7078252400
Latitude: 40.87635
Longitude: -124.0898

Name: NHUHS - ARCATA HIGH SCHOOL
Address: 1720 M ST
City,State,Zip: ARCATA, CA 95521
Local Site Id: FA0002197
Facility Address 2: Not reported
Program Identifier: CUPA - Response Team Support
Program Element Code Desc: 5056 5056 - HazMat Emergency Response Team Support
Permit Status: 02 - Inactive
CERS ID: 10021069
Facility Status: 01 - ACTIVE, BILLABLE
Record ID: PR0005011

Contact Name: Jim Hogan
Day Phone: 7078252400
Latitude: 40.87635
Longitude: -124.0898

Name: NHUHS - ARCATA HIGH SCHOOL
Address: 1720 M ST
City,State,Zip: ARCATA, CA 95521
Local Site Id: FA0002197
Facility Address 2: Not reported
Program Identifier: CUPA - HMBP
Program Element Code Desc: 4201 4201 - HMBP and/or Inventory
Permit Status: 01 - Active
CERS ID: 10021069
Facility Status: 04 - ACTIVE, EXEMPT FROM BILLING
Record ID: PR0001487

Contact Name: Jim Hogan
Day Phone: 7078252400
Latitude: 40.87635
Longitude: -124.0898

HIST CORTESE:
edr_fname: ARCATA HIGH SCHOOL
edr_fadd1: 1720 M
City,State,Zip: ARCATA, CA 95527
Region: CORTESE
Facility County Code: 12
Reg By: LTNKA
Reg Id: 1THU230

24
NNW
1/4-1/2
0.406 mi.
2145 ft.

WESTWOOD LAUNDROMAT
2505 ALLIANCE
ARCATA, CA 95521

LUST **S101294714**
HIST CORTESE **N/A**

Relative:
Lower
Actual:
30 ft.

LUST:
Name: WESTWOOD LAUNDROMAT
Address: 2505 ALLIANCE ROAD
City,State,Zip: ARCATA, CA 95521
Lead Agency: NORTH COAST RWQCB (REGION 1)

Map ID
Direction
Distance
Elevation

MAP FINDINGS

Site

Database(s)

EDR ID Number
EPA ID Number

WESTWOOD LAUNDROMAT (Continued)

S101294714

Case Type: LUST Cleanup Site
Geo Track: http://geotracker.waterboards.ca.gov/profile_report.asp?global_id=T0602300326
Global Id: T0602300326
Latitude: 40.8848282343626
Longitude: -124.090176157523
Status: Completed - Case Closed
Status Date: 06/30/1999
Case Worker: ZZZ
RB Case Number: 1THU431
Local Agency: HUMBOLDT COUNTY LOP
File Location: Not reported
Local Case Number: 12431
Potential Media Affect: Aquifer used for drinking water supply
Potential Contaminants of Concern: Gasoline
Site History: Not reported

LUST:

Global Id: T0602300326
Contact Type: Regional Board Caseworker
Contact Name: HUMBOLDT COUNTY LOP CLOSED SITE
Organization Name: NORTH COAST RWQCB (REGION 1)
Address: 5550 SKYLANE BOULEVARD, SUITE A
City: SANTA ROSA
Email: craig.hunt@waterboards.ca.gov
Phone Number: Not reported

Global Id: T0602300326
Contact Type: Local Agency Caseworker
Contact Name: Mark Verhey
Organization Name: HUMBOLDT COUNTY LOP
Address: 100 H Street, Suite 100
City: Eureka
Email: mverhey@co.humboldt.ca.us
Phone Number: Not reported

LUST:

Global Id: T0602300326
Action Type: Other
Date: 08/31/1992
Action: Leak Discovery

Global Id: T0602300326
Action Type: Other
Date: 08/31/1992
Action: Leak Stopped

Global Id: T0602300326
Action Type: RESPONSE
Date: 05/04/1998
Action: Request for Closure

Global Id: T0602300326
Action Type: Other
Date: 08/31/1992
Action: Leak Reported

Global Id: T0602300326

Map ID
Direction
Distance
Elevation

MAP FINDINGS

Site

Database(s)

EDR ID Number
EPA ID Number

WESTWOOD LAUNDROMAT (Continued)

S101294714

Action Type: ENFORCEMENT
Date: 10/05/1992
Action: * Historical Enforcement

Global Id: T0602300326
Action Type: ENFORCEMENT
Date: 06/30/1999
Action: Closure/No Further Action Letter - #12431.RACC

LUST:

Global Id: T0602300326
Status: Open - Case Begin Date
Status Date: 08/31/1992

Global Id: T0602300326
Status: Open - Site Assessment
Status Date: 10/05/1992

Global Id: T0602300326
Status: Open - Site Assessment
Status Date: 09/26/1994

Global Id: T0602300326
Status: Open - Remediation
Status Date: 06/29/1999

Global Id: T0602300326
Status: Open - Site Assessment
Status Date: 06/29/1999

Global Id: T0602300326
Status: Open - Verification Monitoring
Status Date: 06/29/1999

Global Id: T0602300326
Status: Completed - Case Closed
Status Date: 06/30/1999

LUST REG 1:

Region: 1
Facility ID: 1THU431
Staff Initials: HUM

HIST CORTESE:

edr_fname: WESTWOOD LAUNDROMAT
edr_fadd1: 2505 ALLIANCE
City,State,Zip: ARCATA, CA 95521
Region: CORTESE
Facility County Code: 12
Reg By: LTNKA
Reg Id: 1THU431

Map ID
Direction
Distance
Elevation

MAP FINDINGS

Site

Database(s)

EDR ID Number
EPA ID Number

H25
South
1/4-1/2
0.413 mi.
2179 ft.
SWEET, WALTER B., INC.
760 15TH STREET
ARCATA, CA 95521
Site 1 of 2 in cluster H

LUST **S104567950**
HIST CORTESE **N/A**

Relative:
Higher

Actual:
87 ft.

LUST:

Name: SWEET, WALTER B., INC.
Address: 760 15TH STREET
City,State,Zip: ARCATA, CA 95521
Lead Agency: NORTH COAST RWQCB (REGION 1)
Case Type: LUST Cleanup Site
Geo Track: http://geotracker.waterboards.ca.gov/profile_report.asp?global_id=T0602300493
Global Id: T0602300493
Latitude: 40.8737877808173
Longitude: -124.084582023577
Status: Completed - Case Closed
Status Date: 09/19/2000
Case Worker: ZZZ
RB Case Number: 1THU695
Local Agency: HUMBOLDT COUNTY LOP
File Location: Local Agency
Local Case Number: 12695
Potential Media Affect: Under Investigation
Potential Contaminants of Concern: Gasoline
Site History: Not reported

LUST:

Global Id: T0602300493
Contact Type: Regional Board Caseworker
Contact Name: HUMBOLDT COUNTY LOP CLOSED SITE
Organization Name: NORTH COAST RWQCB (REGION 1)
Address: 5550 SKYLANE BOULEVARD, SUITE A
City: SANTA ROSA
Email: craig.hunt@waterboards.ca.gov
Phone Number: Not reported

Global Id: T0602300493
Contact Type: Local Agency Caseworker
Contact Name: Mark Verhey
Organization Name: HUMBOLDT COUNTY LOP
Address: 100 H Street, Suite 100
City: Eureka
Email: mverhey@co.humboldt.ca.us
Phone Number: Not reported

LUST:

Global Id: T0602300493
Action Type: ENFORCEMENT
Date: 11/01/1999
Action: * Historical Enforcement

Global Id: T0602300493
Action Type: ENFORCEMENT
Date: 09/19/2000
Action: Closure/No Further Action Letter

Global Id: T0602300493
Action Type: Other

Map ID
Direction
Distance
Elevation

MAP FINDINGS

Site

Database(s)

EDR ID Number
EPA ID Number

SWEET, WALTER B., INC. (Continued)

S104567950

Date: 12/21/1998
Action: Leak Discovery

Global Id: T0602300493
Action Type: Other
Date: 12/21/1998
Action: Leak Stopped

Global Id: T0602300493
Action Type: REMEDIATION
Date: 09/19/2000
Action: Excavation

Global Id: T0602300493
Action Type: Other
Date: 12/21/1998
Action: Leak Reported

Global Id: T0602300493
Action Type: ENFORCEMENT
Date: 09/19/2000
Action: Closure/No Further Action Letter - #12695.RACC

LUST:

Global Id: T0602300493
Status: Open - Case Begin Date
Status Date: 12/21/1998

Global Id: T0602300493
Status: Open - Site Assessment
Status Date: 11/01/1999

Global Id: T0602300493
Status: Completed - Case Closed
Status Date: 09/19/2000

HIST CORTESE:

edr_fname: SWEET, WALTER B., INC.
edr_fadd1: 760 15TH
City,State,Zip: ARCATA, CA 95521
Region: CORTESE
Facility County Code: 12
Reg By: LTNKA
Reg Id: 1THU695

26
SSW
1/4-1/2
0.425 mi.
2243 ft.

**FISCH TRUST PROPERTY
M STREET 1461
ARCATA, CA**

**LUST S104025273
N/A**

**Relative:
Lower
Actual:
25 ft.**

LUST REG 1:
Region: 1
Facility ID: 1THU715
Staff Initials: HUM

Map ID
Direction
Distance
Elevation

MAP FINDINGS

Site

Database(s)

EDR ID Number
EPA ID Number

H27
South
1/4-1/2
0.426 mi.
2250 ft.

SWEET, WALTER B., INC.
15TH STREET 760
ARCATA, CA

LUST **S104233783**
N/A

Site 2 of 2 in cluster H

Relative:
Higher
Actual:
88 ft.

LUST REG 1:
Region: 1
Facility ID: 1THU695
Staff Initials: HUM

I28
SSW
1/4-1/2
0.458 mi.
2417 ft.

REID & WRIGHT LUMBER MILL
FOURTEENTH & M STREET
ARCATA, CA 95521

LUST **S110654177**
N/A

Site 1 of 2 in cluster I

Relative:
Lower
Actual:
22 ft.

LUST:
Name: REID & WRIGHT LUMBER MILL
Address: FOURTEENTH & M STREET
City,State,Zip: ARCATA, CA 95521
Lead Agency: NORTH COAST RWQCB (REGION 1)
Case Type: LUST Cleanup Site
Geo Track: http://geotracker.waterboards.ca.gov/profile_report.asp?global_id=T0602300461
Global Id: T0602300461
Latitude: 40.8745904960705
Longitude: -124.091754053884
Status: Completed - Case Closed
Status Date: 11/18/1998
Case Worker: ZZZ
RB Case Number: 1THU661
Local Agency: HUMBOLDT COUNTY LOP
File Location: Not reported
Local Case Number: 12661
Potential Media Affect: Soil
Potential Contaminants of Concern: Gasoline
Site History: Not reported

LUST:
Global Id: T0602300461
Contact Type: Regional Board Caseworker
Contact Name: HUMBOLDT COUNTY LOP CLOSED SITE
Organization Name: NORTH COAST RWQCB (REGION 1)
Address: 5550 SKYLANE BOULEVARD, SUITE A
City: SANTA ROSA
Email: craig.hunt@waterboards.ca.gov
Phone Number: Not reported

Global Id: T0602300461
Contact Type: Local Agency Caseworker
Contact Name: Mark Verhey
Organization Name: HUMBOLDT COUNTY LOP
Address: 100 H Street, Suite 100
City: Eureka
Email: mverhey@co.humboldt.ca.us
Phone Number: Not reported

LUST:
Global Id: T0602300461
Action Type: Other

Map ID
Direction
Distance
Elevation

MAP FINDINGS

Site

Database(s)

EDR ID Number
EPA ID Number

REID & WRIGHT LUMBER MILL (Continued)

S110654177

Date: 03/25/1998
Action: Leak Discovery

Global Id: T0602300461
Action Type: Other
Date: 03/25/1998
Action: Leak Stopped

Global Id: T0602300461
Action Type: RESPONSE
Date: 06/12/1998
Action: Request for Closure

Global Id: T0602300461
Action Type: Other
Date: 03/25/1998
Action: Leak Reported

Global Id: T0602300461
Action Type: ENFORCEMENT
Date: 11/18/1998
Action: Closure/No Further Action Letter - #12661.RACC

LUST:

Global Id: T0602300461
Status: Open - Case Begin Date
Status Date: 03/25/1998

Global Id: T0602300461
Status: Open - Site Assessment
Status Date: 04/01/1998

Global Id: T0602300461
Status: Open - Remediation
Status Date: 07/21/1998

Global Id: T0602300461
Status: Open - Site Assessment
Status Date: 07/21/1998

Global Id: T0602300461
Status: Open - Verification Monitoring
Status Date: 07/21/1998

Global Id: T0602300461
Status: Completed - Case Closed
Status Date: 11/18/1998

Map ID
Direction
Distance
Elevation

MAP FINDINGS

Site

Database(s)

EDR ID Number
EPA ID Number

J29
South
1/4-1/2
0.476 mi.
2511 ft.
Site 1 of 2 in cluster J

Cortese
CERS
S123098309
N/A

Relative:
Higher

CORTESE:

Actual:
93 ft.

Name: SHELL, BLOXHAMS
Address: 1401 G STREET
City,State,Zip: ARCATA, CA 95521
Region: CORTESE
Envirostor Id: Not reported
Global ID: T0602300156
Site/Facility Type: LUST CLEANUP SITE
Cleanup Status: OPEN - SITE ASSESSMENT
Status Date: Not reported
Site Code: Not reported
Latitude: Not reported
Longitude: Not reported
Owner: Not reported
Enf Type: Not reported
Swat R: Not reported
Flag: active
Order No: Not reported
Waste Discharge System No: Not reported
Effective Date: Not reported
Region 2: Not reported
WID Id: Not reported
Solid Waste Id No: Not reported
Waste Management Uit Name: Not reported
File Name: Active Open

CERS:

Name: SHELL, BLOXHAMS
Address: 1401 G STREET
City,State,Zip: ARCATA, CA 95521
Site ID: 195519
CERS ID: T0602300156
CERS Description: Leaking Underground Storage Tank Cleanup Site

Affiliation:

Affiliation Type Desc: Regional Board Caseworker
Entity Name: TOM MAGNEY - NORTH COAST RWQCB (REGION 1)
Entity Title: Not reported
Affiliation Address: 5550 SKYLANE BOULEVARD, SUITE A
Affiliation City: SANTA ROSA
Affiliation State: CA
Affiliation Country: Not reported
Affiliation Zip: Not reported
Affiliation Phone: 7075762030

Map ID
Direction
Distance
Elevation

MAP FINDINGS

EDR ID Number
EPA ID Number

J30
South
1/4-1/2
0.476 mi.
2511 ft.
BLOXHAM'S TIGER MART (SHELL)
1401 G STREET
ARCATA, CA 95521
Site 2 of 2 in cluster J

LUST
EMI
HIST CORTESE
S102437447
N/A

Relative:
Higher
Actual:
93 ft.

LUST:
Name: SHELL, BLOXHAMS
Address: 1401 G STREET
City,State,Zip: ARCATA, CA 95521
Lead Agency: NORTH COAST RWQCB (REGION 1)
Case Type: LUST Cleanup Site
Geo Track: http://geotracker.waterboards.ca.gov/profile_report.asp?global_id=T0602300156
Global Id: T0602300156
Latitude: 40.8729288419266
Longitude: -124.084396362305
Status: Open - Site Assessment
Status Date: 02/12/2018
Case Worker: TNM
RB Case Number: 1THU211
Local Agency: Not reported
File Location: Local Agency
Local Case Number: Not reported
Potential Media Affect: Aquifer used for drinking water supply
Potential Contaminants of Concern: Benzene, Gasoline, MTBE / TBA / Other Fuel Oxygenates, Toluene, Waste Oil / Motor / Hydraulic / Lubricating, Xylene
Site History: The sites been a gas station since 1928.The original three underground storage tanks (USTs) were closed and left buried in place in 1963; one was later removed in 2001, but the other two were left alone due to nearby subsurface utilities.A waste oil UST was removed in 1989, and in 1996 two gasoline and one diesel USTs were removed, along with 480 cubic yards of impacted soil. A passive skimmer removed floating free product from onsite wells between 2001 and 2001. A dual phase extraction system operated from 2008 to 2010 and removed almost 2,000 pounds of gasoline from soil beneath the site.

LUST:
Global Id: T0602300156
Contact Type: Regional Board Caseworker
Contact Name: TOM MAGNEY
Organization Name: NORTH COAST RWQCB (REGION 1)
Address: 5550 SKYLANE BOULEVARD, SUITE A
City: SANTA ROSA
Email: tom.magney@waterboards.ca.gov
Phone Number: 7075762030

LUST:
Global Id: T0602300156
Action Type: ENFORCEMENT
Date: 05/01/2009
Action: Staff Letter

Global Id: T0602300156
Action Type: ENFORCEMENT
Date: 07/10/2009
Action: Staff Letter

Global Id: T0602300156
Action Type: ENFORCEMENT

Map ID
Direction
Distance
Elevation

MAP FINDINGS

Site

Database(s)

EDR ID Number
EPA ID Number

BLOXHAM'S TIGER MART (SHELL) (Continued)

S102437447

Date:	06/30/2014
Action:	File review
Global Id:	T0602300156
Action Type:	ENFORCEMENT
Date:	10/08/2009
Action:	Staff Letter
Global Id:	T0602300156
Action Type:	ENFORCEMENT
Date:	05/14/2015
Action:	Site Visit / Inspection / Sampling
Global Id:	T0602300156
Action Type:	ENFORCEMENT
Date:	12/26/2018
Action:	Clean Up Fund - Case Closure Review Summary Report (RSR)
Global Id:	T0602300156
Action Type:	ENFORCEMENT
Date:	06/09/2003
Action:	Staff Letter
Global Id:	T0602300156
Action Type:	ENFORCEMENT
Date:	06/07/2010
Action:	Staff Letter
Global Id:	T0602300156
Action Type:	ENFORCEMENT
Date:	03/17/2010
Action:	File review
Global Id:	T0602300156
Action Type:	Other
Date:	01/02/1990
Action:	Leak Discovery
Global Id:	T0602300156
Action Type:	ENFORCEMENT
Date:	04/19/2004
Action:	Staff Letter
Global Id:	T0602300156
Action Type:	ENFORCEMENT
Date:	01/07/2004
Action:	Staff Letter
Global Id:	T0602300156
Action Type:	ENFORCEMENT
Date:	01/13/2004
Action:	Staff Letter
Global Id:	T0602300156
Action Type:	ENFORCEMENT
Date:	12/21/2015
Action:	Staff Letter

Map ID
Direction
Distance
Elevation

MAP FINDINGS

Site

Database(s)

EDR ID Number
EPA ID Number

BLOXHAM'S TIGER MART (SHELL) (Continued)

S102437447

Global Id:	T0602300156
Action Type:	ENFORCEMENT
Date:	06/03/2009
Action:	Staff Letter
Global Id:	T0602300156
Action Type:	ENFORCEMENT
Date:	09/15/2011
Action:	Staff Letter
Global Id:	T0602300156
Action Type:	ENFORCEMENT
Date:	01/25/2017
Action:	Staff Letter
Global Id:	T0602300156
Action Type:	ENFORCEMENT
Date:	04/24/2017
Action:	Staff Letter
Global Id:	T0602300156
Action Type:	Other
Date:	01/02/1990
Action:	Leak Stopped
Global Id:	T0602300156
Action Type:	RESPONSE
Date:	03/04/2019
Action:	Soil and Water Investigation Workplan
Global Id:	T0602300156
Action Type:	ENFORCEMENT
Date:	05/04/2016
Action:	Staff Letter
Global Id:	T0602300156
Action Type:	ENFORCEMENT
Date:	02/09/2011
Action:	Clean Up Fund - Case Closure Review Summary Report (RSR)
Global Id:	T0602300156
Action Type:	ENFORCEMENT
Date:	09/13/2016
Action:	Clean Up Fund - Case Closure Review Summary Report (RSR)
Global Id:	T0602300156
Action Type:	RESPONSE
Date:	08/28/2015
Action:	Request for Closure - Regulator Responded
Global Id:	T0602300156
Action Type:	RESPONSE
Date:	01/08/2018
Action:	Request for Closure - Regulator Responded
Global Id:	T0602300156
Action Type:	RESPONSE

Map ID
Direction
Distance
Elevation

MAP FINDINGS

Site

Database(s)

EDR ID Number
EPA ID Number

BLOXHAM'S TIGER MART (SHELL) (Continued)

S102437447

Date: 03/08/2017
Action: Well Installation Workplan - Regulator Responded

Global Id: T0602300156
Action Type: REMEDIATION
Date: 06/25/2005
Action: Soil Vapor Extraction (SVE)

Global Id: T0602300156
Action Type: REMEDIATION
Date: 06/13/2007
Action: Soil Vapor Extraction (SVE)

Global Id: T0602300156
Action Type: Other
Date: 01/02/1990
Action: Leak Reported

Global Id: T0602300156
Action Type: ENFORCEMENT
Date: 02/28/2013
Action: Staff Letter

Global Id: T0602300156
Action Type: ENFORCEMENT
Date: 10/23/2018
Action: Staff Letter

Global Id: T0602300156
Action Type: ENFORCEMENT
Date: 10/30/2017
Action: Site Visit / Inspection / Sampling

Global Id: T0602300156
Action Type: ENFORCEMENT
Date: 05/20/2008
Action: Staff Letter

Global Id: T0602300156
Action Type: ENFORCEMENT
Date: 09/29/2008
Action: Staff Letter

Global Id: T0602300156
Action Type: ENFORCEMENT
Date: 10/02/2017
Action: Verbal Communication

Global Id: T0602300156
Action Type: ENFORCEMENT
Date: 06/18/2018
Action: Email Correspondence

LUST:
Global Id: T0602300156
Status: Open - Case Begin Date
Status Date: 01/02/1990

Map ID
Direction
Distance
Elevation

MAP FINDINGS

Site

Database(s)

EDR ID Number
EPA ID Number

BLOXHAM'S TIGER MART (SHELL) (Continued)

S102437447

Global Id:	T0602300156
Status:	Open - Site Assessment
Status Date:	01/10/1990
Global Id:	T0602300156
Status:	Open - Site Assessment
Status Date:	06/09/2003
Global Id:	T0602300156
Status:	Open - Site Assessment
Status Date:	01/07/2004
Global Id:	T0602300156
Status:	Open - Site Assessment
Status Date:	01/13/2004
Global Id:	T0602300156
Status:	Open - Site Assessment
Status Date:	04/19/2004
Global Id:	T0602300156
Status:	Open - Remediation
Status Date:	01/25/2006
Global Id:	T0602300156
Status:	Open - Remediation
Status Date:	11/02/2006
Global Id:	T0602300156
Status:	Open - Verification Monitoring
Status Date:	02/23/2012
Global Id:	T0602300156
Status:	Open - Site Assessment
Status Date:	08/07/2015
Global Id:	T0602300156
Status:	Open - Site Assessment
Status Date:	02/12/2018

LUST REG 1:

Region:	1
Facility ID:	1THU211
Staff Initials:	HUM

EMI:

Name:	BLOXHAM'S TIGER MART (SHELL)
Address:	1401 G STREET
City,State,Zip:	ARCATA, CA
Year:	2006
County Code:	12
Air Basin:	NC
Facility ID:	751
Air District Name:	NCU
SIC Code:	5541

Map ID
Direction
Distance
Elevation

MAP FINDINGS

Site

Database(s)

EDR ID Number
EPA ID Number

BLOXHAM'S TIGER MART (SHELL) (Continued)

S102437447

Air District Name: NORTH COAST UNIFIED AQMD
Community Health Air Pollution Info System: Not reported
Consolidated Emission Reporting Rule: Not reported
Total Organic Hydrocarbon Gases Tons/Yr: .6069564434052912341
Reactive Organic Gases Tons/Yr: .6039252
Carbon Monoxide Emissions Tons/Yr: 0
NOX - Oxides of Nitrogen Tons/Yr: 0
SOX - Oxides of Sulphur Tons/Yr: 0
Particulate Matter Tons/Yr: 0
Part. Matter 10 Micrometers and Smllr Tons/Yr:0

Name: BLOXHAM'S TIGER MART (SHELL)
Address: 1401 G STREET
City,State,Zip: ARCATA, CA
Year: 2007
County Code: 12
Air Basin: NC
Facility ID: 751
Air District Name: NCU
SIC Code: 5541
Air District Name: NORTH COAST UNIFIED AQMD
Community Health Air Pollution Info System: Not reported
Consolidated Emission Reporting Rule: Not reported
Total Organic Hydrocarbon Gases Tons/Yr: .5953536972226500445
Reactive Organic Gases Tons/Yr: .5923804
Carbon Monoxide Emissions Tons/Yr: 0
NOX - Oxides of Nitrogen Tons/Yr: 0
SOX - Oxides of Sulphur Tons/Yr: 0
Particulate Matter Tons/Yr: 0
Part. Matter 10 Micrometers and Smllr Tons/Yr:0

Name: BLOXHAM'S TIGER MART (SHELL)
Address: 1401 G STREET
City,State,Zip: ARCATA, CA 95521
Year: 2008
County Code: 12
Air Basin: NC
Facility ID: 751
Air District Name: NCU
SIC Code: 5541
Air District Name: NORTH COAST UNIFIED AQMD
Community Health Air Pollution Info System: Not reported
Consolidated Emission Reporting Rule: Not reported
Total Organic Hydrocarbon Gases Tons/Yr: .5445647487299137400
Reactive Organic Gases Tons/Yr: .5418451
Carbon Monoxide Emissions Tons/Yr: 0
NOX - Oxides of Nitrogen Tons/Yr: 0
SOX - Oxides of Sulphur Tons/Yr: 0
Particulate Matter Tons/Yr: 0
Part. Matter 10 Micrometers and Smllr Tons/Yr:0

Name: BLOXHAM'S TIGER MART (SHELL)
Address: 1401 G STREET
City,State,Zip: ARCATA, CA 95521
Year: 2009
County Code: 12
Air Basin: NC

Map ID
Direction
Distance
Elevation

MAP FINDINGS

Site

Database(s)

EDR ID Number
EPA ID Number

BLOXHAM'S TIGER MART (SHELL) (Continued)

S102437447

Facility ID: 751
Air District Name: NCU
SIC Code: 5541
Air District Name: NORTH COAST UNIFIED AQMD
Community Health Air Pollution Info System: Not reported
Consolidated Emission Reporting Rule: Not reported
Total Organic Hydrocarbon Gases Tons/Yr: 0.55733824163916701
Reactive Organic Gases Tons/Yr: 0.55455480000000001
Carbon Monoxide Emissions Tons/Yr: 0
NOX - Oxides of Nitrogen Tons/Yr: 0
SOX - Oxides of Sulphur Tons/Yr: 0
Particulate Matter Tons/Yr: 0
Part. Matter 10 Micrometers and Smlr Tons/Yr: 0

Name: BLOXHAM'S TIGER MART (SHELL)
Address: 1401 G STREET
City,State,Zip: ARCATA, CA 95521
Year: 2010
County Code: 12
Air Basin: NC
Facility ID: 751
Air District Name: NCU
SIC Code: 5541
Air District Name: NORTH COAST UNIFIED AQMD
Community Health Air Pollution Info System: Not reported
Consolidated Emission Reporting Rule: Not reported
Total Organic Hydrocarbon Gases Tons/Yr: 0.55733824163916701
Reactive Organic Gases Tons/Yr: 0.55455480000000001
Carbon Monoxide Emissions Tons/Yr: 0
NOX - Oxides of Nitrogen Tons/Yr: 0
SOX - Oxides of Sulphur Tons/Yr: 0
Particulate Matter Tons/Yr: 0
Part. Matter 10 Micrometers and Smlr Tons/Yr: 0

Name: BLOXHAM'S TIGER MART (SHELL)
Address: 1401 G STREET
City,State,Zip: ARCATA, CA 95521
Year: 2011
County Code: 12
Air Basin: NC
Facility ID: 751
Air District Name: NCU
SIC Code: 5541
Air District Name: NORTH COAST UNIFIED AQMD
Community Health Air Pollution Info System: Not reported
Consolidated Emission Reporting Rule: Not reported
Total Organic Hydrocarbon Gases Tons/Yr: 0.60908598347
Reactive Organic Gases Tons/Yr: 0.606092
Carbon Monoxide Emissions Tons/Yr: 0
NOX - Oxides of Nitrogen Tons/Yr: 0
SOX - Oxides of Sulphur Tons/Yr: 0
Particulate Matter Tons/Yr: 0
Part. Matter 10 Micrometers and Smlr Tons/Yr: 0

Name: BLOXHAM'S TIGER MART (SHELL)
Address: 1401 G STREET
City,State,Zip: ARCATA, CA 95521

Map ID
Direction
Distance
Elevation

MAP FINDINGS

Site

Database(s)

EDR ID Number
EPA ID Number

BLOXHAM'S TIGER MART (SHELL) (Continued)

S102437447

Year: 2014
County Code: 12
Air Basin: NC
Facility ID: 751
Air District Name: NCU
SIC Code: 5541
Air District Name: NORTH COAST UNIFIED AQMD
Community Health Air Pollution Info System: Not reported
Consolidated Emission Reporting Rule: A
Total Organic Hydrocarbon Gases Tons/Yr: 1.301500782
Reactive Organic Gases Tons/Yr: 1.301500782
Carbon Monoxide Emissions Tons/Yr: 0
NOX - Oxides of Nitrogen Tons/Yr: 0
SOX - Oxides of Sulphur Tons/Yr: 0
Particulate Matter Tons/Yr: 0
Part. Matter 10 Micrometers and Smllr Tons/Yr:0

Name: BLOXHAM'S TIGER MART (SHELL)
Address: 1401 G STREET
City,State,Zip: ARCATA, CA 95521
Year: 2015
County Code: 12
Air Basin: NC
Facility ID: 751
Air District Name: NCU
SIC Code: 5541
Air District Name: NORTH COAST UNIFIED AQMD
Community Health Air Pollution Info System: Not reported
Consolidated Emission Reporting Rule: A
Total Organic Hydrocarbon Gases Tons/Yr: 1.301500782
Reactive Organic Gases Tons/Yr: 1.301500782
Carbon Monoxide Emissions Tons/Yr: 0
NOX - Oxides of Nitrogen Tons/Yr: 0
SOX - Oxides of Sulphur Tons/Yr: 0
Particulate Matter Tons/Yr: 0
Part. Matter 10 Micrometers and Smllr Tons/Yr:0

Name: BLOXHAM'S TIGER MART (SHELL)
Address: 1401 G STREET
City,State,Zip: ARCATA, CA 95521
Year: 2016
County Code: 12
Air Basin: NC
Facility ID: 751
Air District Name: NCU
SIC Code: 5541
Air District Name: NORTH COAST UNIFIED AQMD
Community Health Air Pollution Info System: Not reported
Consolidated Emission Reporting Rule: A
Total Organic Hydrocarbon Gases Tons/Yr: 1.301500782
Reactive Organic Gases Tons/Yr: 1.301500782
Carbon Monoxide Emissions Tons/Yr: Not reported
NOX - Oxides of Nitrogen Tons/Yr: Not reported
SOX - Oxides of Sulphur Tons/Yr: Not reported
Particulate Matter Tons/Yr: Not reported
Part. Matter 10 Micrometers and Smllr Tons/Yr:Not reported

Map ID
Direction
Distance
Elevation

MAP FINDINGS

Site

Database(s)

EDR ID Number
EPA ID Number

BLOXHAM'S TIGER MART (SHELL) (Continued)

S102437447

Name: BLOXHAM'S TIGER MART (SHELL)
Address: 1401 G STREET
City,State,Zip: ARCATA, CA 95521
Year: 2017
County Code: 12
Air Basin: NC
Facility ID: 751
Air District Name: NCU
SIC Code: 5541
Air District Name: NORTH COAST UNIFIED AQMD
Community Health Air Pollution Info System: Not reported
Consolidated Emission Reporting Rule: A
Total Organic Hydrocarbon Gases Tons/Yr: 1.382073813
Reactive Organic Gases Tons/Yr: 1.382073813
Carbon Monoxide Emissions Tons/Yr: Not reported
NOX - Oxides of Nitrogen Tons/Yr: Not reported
SOX - Oxides of Sulphur Tons/Yr: Not reported
Particulate Matter Tons/Yr: Not reported
Part. Matter 10 Micrometers and Smlr Tons/Yr: Not reported

HIST CORTESE:

edr_fname: SHELL, BLOXHAM'S
edr_fadd1: 1401 G
City,State,Zip: ARCATA, CA 95521
Region: CORTESE
Facility County Code: 12
Reg By: LTNKA
Reg Id: 1THU211

**I31
SSW
1/4-1/2
0.477 mi.
2516 ft.**

**REID & WRIGHT LUMBER MILL
FOURTEENTH & M STREET
ARCATA, CA 95521**

Site 2 of 2 in cluster I

**LUST
CPS-SLIC
HIST CORTESE**

**S103285757
N/A**

**Relative:
Lower
Actual:
22 ft.**

LUST REG 1:
Region: 1
Facility ID: 1THU661
Staff Initials: Closed

SLIC REG 1:
Region: 1
Facility ID: 1NHU625
Staff Initials: RRA

HIST CORTESE:

edr_fname: REID & WRIGHT LUMBER MILL
edr_fadd1: FOURTEENTH & M ST
City,State,Zip: ARCATA, CA 95521
Region: CORTESE
Facility County Code: 12
Reg By: LTNKA
Reg Id: 1THU661

Map ID
Direction
Distance
Elevation

MAP FINDINGS

Site

Database(s)

EDR ID Number
EPA ID Number

K32
SE
1/4-1/2
0.479 mi.
2529 ft.
HUMBOLDT STATE UNIV-FOUND
LAUREL DR & B ST
ARCATA, CA 95521
Site 1 of 4 in cluster K

HIST CORTESE **S105022560**
N/A

Relative: HIST CORTESE:
Higher edr_fname: HUMBOLDT STATE UNIV-FOUND
edr_fadd1: LAUREL DR & B ST
Actual: City,State,Zip: ARCATA, CA 95521
119 ft. Region: CORTESE
Facility County Code: 12
Reg By: LTNKA
Reg Id: 1THU409

K33
SE
1/4-1/2
0.479 mi.
2529 ft.
HUMBOLDT STATE UNIVERSITY - FOUNDER'S
LAUREL DRIVE & B STREET
ARCATA, CA 95521
Site 2 of 4 in cluster K

LUST **S110654154**
N/A

Relative: LUST:
Higher Name: HUMBOLDT STATE UNIVERSITY - FOUNDER'S
Actual: Address: LAUREL DRIVE & B STREET
119 ft. City,State,Zip: ARCATA, CA 95521
Lead Agency: NORTH COAST RWQCB (REGION 1)
Case Type: LUST Cleanup Site
Geo Track: http://geotracker.waterboards.ca.gov/profile_report.asp?global_id=T0602300309
Global Id: T0602300309
Latitude: 40.8773611355381
Longitude: -124.077042771319
Status: Completed - Case Closed
Status Date: 09/21/2000
Case Worker: ZZZ
RB Case Number: 1THU409
Local Agency: HUMBOLDT COUNTY LOP
File Location: Not reported
Local Case Number: 12409
Potential Media Affect: Soil
Potential Contaminants of Concern: Heating Oil / Fuel Oil
Site History: Not reported

LUST:
Global Id: T0602300309
Contact Type: Local Agency Caseworker
Contact Name: GENERAL LOP UST CASE WORKER
Organization Name: HUMBOLDT COUNTY LOP
Address: 100 H STREET, SUITE 100
City: EUREKA
Email: Not reported
Phone Number: Not reported

Global Id: T0602300309
Contact Type: Regional Board Caseworker
Contact Name: HUMBOLDT COUNTY LOP CLOSED SITE
Organization Name: NORTH COAST RWQCB (REGION 1)
Address: 5550 SKYLANE BOULEVARD, SUITE A
City: SANTA ROSA
Email: craig.hunt@waterboards.ca.gov
Phone Number: Not reported

Map ID
Direction
Distance
Elevation

MAP FINDINGS

Site

Database(s)

EDR ID Number
EPA ID Number

HUMBOLDT STATE UNIVERSITY - FOUNDER'S (Continued)

S110654154

LUST:

Global Id: T0602300309
Action Type: ENFORCEMENT
Date: 09/21/2000
Action: Closure/No Further Action Letter - #12409.RACC

Global Id: T0602300309
Action Type: ENFORCEMENT
Date: 07/02/1992
Action: * Historical Enforcement

Global Id: T0602300309
Action Type: Other
Date: 06/15/1992
Action: Leak Discovery

Global Id: T0602300309
Action Type: Other
Date: 06/15/1992
Action: Leak Stopped

Global Id: T0602300309
Action Type: RESPONSE
Date: 07/07/1995
Action: Other Report / Document

Global Id: T0602300309
Action Type: Other
Date: 06/15/1992
Action: Leak Reported

Global Id: T0602300309
Action Type: ENFORCEMENT
Date: 09/21/2000
Action: Closure/No Further Action Letter

LUST:

Global Id: T0602300309
Status: Open - Case Begin Date
Status Date: 06/15/1992

Global Id: T0602300309
Status: Open - Site Assessment
Status Date: 07/02/1992

Global Id: T0602300309
Status: Open - Site Assessment
Status Date: 08/05/1993

Global Id: T0602300309
Status: Open - Site Assessment
Status Date: 08/18/1993

Global Id: T0602300309
Status: Open - Remediation
Status Date: 11/20/1996

Map ID
Direction
Distance
Elevation

MAP FINDINGS

Site

Database(s)

EDR ID Number
EPA ID Number

HUMBOLDT STATE UNIVERSITY - FOUNDER'S (Continued)

S110654154

Global Id: T0602300309
Status: Open - Site Assessment
Status Date: 11/20/1996

Global Id: T0602300309
Status: Open - Verification Monitoring
Status Date: 11/20/1996

Global Id: T0602300309
Status: Completed - Case Closed
Status Date: 09/21/2000

K34
SE
1/4-1/2
0.479 mi.
2529 ft.
HUMBOLDT STATE UNIV-FOUNDER'S
LAUREL DRIVE & B ST
ARCATA, CA
Site 3 of 4 in cluster K

LUST **S101294732**
N/A

Relative: LUST REG 1:
Higher Region: 1
Actual: Facility ID: 1THU409
119 ft. Staff Initials: Closed

K35
SE
1/4-1/2
0.479 mi.
2529 ft.
HUMBOLDT STATE UNIVERSITY - GIST HALL
B STREET & LAUREL DRIVE
ARCATA, CA 95521
Site 4 of 4 in cluster K

LUST **S110654111**
N/A

Relative: LUST:
Higher Name: HUMBOLDT STATE UNIVERSITY - GIST HALL
Actual: Address: B STREET & LAUREL DRIVE
119 ft. City,State,Zip: ARCATA, CA 95521
Lead Agency: NORTH COAST RWQCB (REGION 1)
Case Type: LUST Cleanup Site
Geo Track: http://geotracker.waterboards.ca.gov/profile_report.asp?global_id=T0602300009
Global Id: T0602300009
Latitude: 40.8754804359065
Longitude: -124.078707789808
Status: Completed - Case Closed
Status Date: 09/13/2000
Case Worker: ZZZ
RB Case Number: 1THU009
Local Agency: HUMBOLDT COUNTY LOP
File Location: Not reported
Local Case Number: 12009
Potential Media Affect: Other Groundwater (uses other than drinking water)
Potential Contaminants of Concern: Gasoline
Site History: Not reported

LUST:
Global Id: T0602300009
Contact Type: Regional Board Caseworker
Contact Name: HUMBOLDT COUNTY LOP CLOSED SITE
Organization Name: NORTH COAST RWQCB (REGION 1)
Address: 5550 SKYLANE BOULEVARD, SUITE A

Map ID
Direction
Distance
Elevation

MAP FINDINGS

Site

Database(s)

EDR ID Number
EPA ID Number

HUMBOLDT STATE UNIVERSITY - GIST HALL (Continued)

S110654111

City: SANTA ROSA
Email: craig.hunt@waterboards.ca.gov
Phone Number: Not reported

Global Id: T0602300009
Contact Type: Local Agency Caseworker
Contact Name: Mark Verhey
Organization Name: HUMBOLDT COUNTY LOP
Address: 100 H Street, Suite 100
City: Eureka
Email: mverhey@co.humboldt.ca.us
Phone Number: Not reported

LUST:

Global Id: T0602300009
Action Type: ENFORCEMENT
Date: 09/13/2000
Action: Closure/No Further Action Letter - #12009.RACC

Global Id: T0602300009
Action Type: Other
Date: 03/28/1989
Action: Leak Discovery

Global Id: T0602300009
Action Type: Other
Date: 03/28/1989
Action: Leak Stopped

Global Id: T0602300009
Action Type: RESPONSE
Date: 11/01/1993
Action: Request for Closure

Global Id: T0602300009
Action Type: Other
Date: 03/28/1989
Action: Leak Reported

Global Id: T0602300009
Action Type: ENFORCEMENT
Date: 12/09/1999
Action: * Historical Enforcement

Global Id: T0602300009
Action Type: ENFORCEMENT
Date: 09/14/2000
Action: Closure Summary - #12009.CCS

LUST:

Global Id: T0602300009
Status: Open - Case Begin Date
Status Date: 03/28/1989

Global Id: T0602300009
Status: Open - Site Assessment

Map ID
Direction
Distance
Elevation

MAP FINDINGS

Site

Database(s)

EDR ID Number
EPA ID Number

HUMBOLDT STATE UNIVERSITY - GIST HALL (Continued)

S110654111

Status Date: 03/28/1989

Global Id: T0602300009
Status: Open - Site Assessment
Status Date: 12/18/1989

Global Id: T0602300009
Status: Open - Site Assessment
Status Date: 12/28/1989

Global Id: T0602300009
Status: Completed - Case Closed
Status Date: 09/13/2000

36
West
1/4-1/2
0.481 mi.
2541 ft.

EEL RIVER SAWMILL, SPECIA
2000 FOSTER
ARCATA, CA 95521

LUST **S102429138**
CPS-SLIC **N/A**
HIST CORTESE

Relative:
Lower

LUST:

Actual:
22 ft.

Name: EEL RIVER SAWMILL, SPECIALTY
Address: 2000 FOSTER AVENUE
City,State,Zip: ARCATA, CA 95521
Lead Agency: NORTH COAST RWQCB (REGION 1)
Case Type: LUST Cleanup Site
Geo Track: http://geotracker.waterboards.ca.gov/profile_report.asp?global_id=T0602300394
Global Id: T0602300394
Latitude: 40.8807116134804
Longitude: -124.095509560852
Status: Completed - Case Closed
Status Date: 05/22/2001
Case Worker: ZZZ
RB Case Number: 1THU518
Local Agency: HUMBOLDT COUNTY LOP
File Location: Not reported
Local Case Number: 12518
Potential Media Affect: Soil
Potential Contaminants of Concern: Waste Oil / Motor / Hydraulic / Lubricating
Site History: Not reported

LUST:

Global Id: T0602300394
Contact Type: Regional Board Caseworker
Contact Name: HUMBOLDT COUNTY LOP CLOSED SITE
Organization Name: NORTH COAST RWQCB (REGION 1)
Address: 5550 SKYLANE BOULEVARD, SUITE A
City: SANTA ROSA
Email: craig.hunt@waterboards.ca.gov
Phone Number: Not reported

Global Id: T0602300394
Contact Type: Local Agency Caseworker
Contact Name: Mark Verhey
Organization Name: HUMBOLDT COUNTY LOP
Address: 100 H Street, Suite 100
City: Eureka

Map ID
Direction
Distance
Elevation

MAP FINDINGS

Site

Database(s)

EDR ID Number
EPA ID Number

EEL RIVER SAWMILL, SPECIA (Continued)

S102429138

Email: mverhey@co.humboldt.ca.us
Phone Number: Not reported

LUST:

Global Id: T0602300394
Action Type: ENFORCEMENT
Date: 05/22/2001
Action: Closure/No Further Action Letter

Global Id: T0602300394
Action Type: Other
Date: 02/28/1995
Action: Leak Discovery

Global Id: T0602300394
Action Type: Other
Date: 02/28/1995
Action: Leak Stopped

Global Id: T0602300394
Action Type: RESPONSE
Date: 01/12/1999
Action: Request for Closure

Global Id: T0602300394
Action Type: Other
Date: 02/28/1995
Action: Leak Reported

Global Id: T0602300394
Action Type: ENFORCEMENT
Date: 05/22/2001
Action: Closure/No Further Action Letter - #12518.RACC

LUST:

Global Id: T0602300394
Status: Open - Case Begin Date
Status Date: 02/28/1995

Global Id: T0602300394
Status: Open - Site Assessment
Status Date: 03/20/1995

Global Id: T0602300394
Status: Open - Remediation
Status Date: 05/21/2001

Global Id: T0602300394
Status: Open - Site Assessment
Status Date: 05/21/2001

Global Id: T0602300394
Status: Open - Verification Monitoring
Status Date: 05/21/2001

Global Id: T0602300394

Map ID
Direction
Distance
Elevation

MAP FINDINGS

Site

Database(s)

EDR ID Number
EPA ID Number

EEL RIVER SAWMILL, SPECIA (Continued)

S102429138

Status: Completed - Case Closed
Status Date: 05/22/2001

LUST REG 1:

Region: 1
Facility ID: 1THU518
Staff Initials: HUM

CPS-SLIC:

Name: EEL RIVER SAWMILL, SPECIALTY
Address: 2000 FOSTER AVENUE
City,State,Zip: ARCATA, CA 95521
Region: STATE
Facility Status: Completed - Case Closed
Status Date: 03/10/2009
Global Id: T0602391361
Lead Agency: NORTH COAST RWQCB (REGION 1)
Lead Agency Case Number: Not reported
Latitude: 40.880935
Longitude: -124.099052
Case Type: Cleanup Program Site
Case Worker: ZZZ
Local Agency: Not reported
RB Case Number: 1NHU518
File Location: Regional Board
Potential Media Affected: Aquifer used for drinking water supply, Soil
Potential Contaminants of Concern: Waste Oil / Motor / Hydraulic / Lubricating
Site History: Redwood mill - dioxins found associated with former teepee burner.
contaminated soils removed. No further action required as of 2-2-09.

[Click here to access the California GeoTracker records for this facility:](#)

SLIC REG 1:

Region: 1
Facility ID: 1NHU518
Staff Initials: AAA

HIST CORTESE:

edr_fname: EEL RIVER SAWMILL, SPECIA
edr_fadd1: 2000 FOSTER
City,State,Zip: ARCATA, CA 95521
Region: CORTESE
Facility County Code: 12
Reg By: LTNKA
Reg Id: 1THU518

Map ID
Direction
Distance
Elevation

MAP FINDINGS

Site

Database(s)

EDR ID Number
EPA ID Number

37
SSW
1/4-1/2
0.487 mi.
2571 ft.

FISCH TRUST PROPERTY
1461 M
ARCATA, CA 95521

LUST
CPS-SLIC
HIST CORTESE
S103631124
N/A

Relative:
Lower

LUST:

Actual:
21 ft.

Name: FISCH TRUST PROPERTY
Address: 1461 M STREET
City,State,Zip: ARCATA, CA 95501
Lead Agency: NORTH COAST RWQCB (REGION 1)
Case Type: LUST Cleanup Site
Geo Track: http://geotracker.waterboards.ca.gov/profile_report.asp?global_id=T0602300504
Global Id: T0602300504
Latitude: 40.8735158909185
Longitude: -124.091133413116
Status: Completed - Case Closed
Status Date: 09/09/2004
Case Worker: ZZZ
RB Case Number: 1THU715
Local Agency: HUMBOLDT COUNTY LOP
File Location: Local Agency
Local Case Number: 12715
Potential Media Affect: Under Investigation
Potential Contaminants of Concern: Gasoline
Site History: Not reported

LUST:

Global Id: T0602300504
Contact Type: Local Agency Caseworker
Contact Name: BOB STONE
Organization Name: HUMBOLDT COUNTY LOP
Address: 100 H STREET, SUITE 100
City: EUREKA
Email: bstone@co.humboldt.ca.us
Phone Number: Not reported

Global Id: T0602300504
Contact Type: Regional Board Caseworker
Contact Name: HUMBOLDT COUNTY LOP CLOSED SITE
Organization Name: NORTH COAST RWQCB (REGION 1)
Address: 5550 SKYLANE BOULEVARD, SUITE A
City: SANTA ROSA
Email: craig.hunt@waterboards.ca.gov
Phone Number: Not reported

LUST:

Global Id: T0602300504
Action Type: ENFORCEMENT
Date: 08/08/2002
Action: * Historical Enforcement

Global Id: T0602300504
Action Type: ENFORCEMENT
Date: 08/12/2002
Action: Staff Letter

Global Id: T0602300504
Action Type: ENFORCEMENT

Map ID
Direction
Distance
Elevation

MAP FINDINGS

Site

Database(s)

EDR ID Number
EPA ID Number

FISCH TRUST PROPERTY (Continued)

S103631124

Date:	08/31/2004
Action:	Staff Letter
Global Id:	T0602300504
Action Type:	ENFORCEMENT
Date:	08/08/2002
Action:	Technical Correspondence / Assistance / Other
Global Id:	T0602300504
Action Type:	ENFORCEMENT
Date:	08/08/2002
Action:	File review
Global Id:	T0602300504
Action Type:	ENFORCEMENT
Date:	08/12/2002
Action:	Technical Correspondence / Assistance / Other
Global Id:	T0602300504
Action Type:	ENFORCEMENT
Date:	04/29/2004
Action:	LOP Case Closure Summary to RB
Global Id:	T0602300504
Action Type:	ENFORCEMENT
Date:	09/09/2004
Action:	Closure/No Further Action Letter
Global Id:	T0602300504
Action Type:	ENFORCEMENT
Date:	05/20/2004
Action:	Staff Letter
Global Id:	T0602300504
Action Type:	Other
Date:	06/24/1999
Action:	Leak Discovery
Global Id:	T0602300504
Action Type:	Other
Date:	06/24/1999
Action:	Leak Stopped
Global Id:	T0602300504
Action Type:	RESPONSE
Date:	04/27/2004
Action:	Other Report / Document
Global Id:	T0602300504
Action Type:	Other
Date:	06/24/1999
Action:	Leak Reported
Global Id:	T0602300504
Action Type:	ENFORCEMENT
Date:	08/08/2002
Action:	Technical Correspondence / Assistance / Other

Map ID
Direction
Distance
Elevation

MAP FINDINGS

Site

Database(s)

EDR ID Number
EPA ID Number

FISCH TRUST PROPERTY (Continued)

S103631124

Global Id: T0602300504
Action Type: ENFORCEMENT
Date: 08/12/2002
Action: Technical Correspondence / Assistance / Other

Global Id: T0602300504
Action Type: ENFORCEMENT
Date: 08/12/2002
Action: File review

Global Id: T0602300504
Action Type: ENFORCEMENT
Date: 09/08/2004
Action: Closure Summary - #12715.CCS

LUST:

Global Id: T0602300504
Status: Open - Case Begin Date
Status Date: 06/24/1999

Global Id: T0602300504
Status: Open - Site Assessment
Status Date: 07/08/1999

Global Id: T0602300504
Status: Open - Site Assessment
Status Date: 06/04/2003

Global Id: T0602300504
Status: Open - Site Assessment
Status Date: 04/29/2004

Global Id: T0602300504
Status: Open - Site Assessment
Status Date: 05/20/2004

Global Id: T0602300504
Status: Open - Site Assessment
Status Date: 08/31/2004

Global Id: T0602300504
Status: Completed - Case Closed
Status Date: 09/09/2004

CPS-SLIC:

Name: FISCH TRUST PROPERTY
Address: 1461 M STREET
City,State,Zip: ARCATA, CA 95521
Region: STATE
Facility Status: Open - Inactive
Status Date: 06/13/2017
Global Id: SL0602367788
Lead Agency: NORTH COAST RWQCB (REGION 1)
Lead Agency Case Number: Not reported
Latitude: 40.8738819820216

Map ID
Direction
Distance
Elevation

MAP FINDINGS

Site

Database(s)

EDR ID Number
EPA ID Number

FISCH TRUST PROPERTY (Continued)

S103631124

Longitude: -124.091424931069
Case Type: Cleanup Program Site
Case Worker: BML
Local Agency: HUMBOLDT COUNTY LOP
RB Case Number: 1NHU715
File Location: Regional Board
Potential Media Affected: Aquifer used for drinking water supply
Potential Contaminants of Concern: Aviation, Waste Oil / Motor / Hydraulic / Lubricating
Site History: The site was used as a softwood lumber sawmill. The buildings housed mill and sawing operations that included wood cutting areas, wood treatment areas, fuel and chemical storage, and equipment storage areas. A teepee burner used to incinerate waste wood was located on the western border of the property just north of the lumber mill building. Historic use at the site as a lumber mill included wood treatment and incineration, and storage of hazardous chemicals at the site.

[Click here to access the California GeoTracker records for this facility:](#)

HIST CORTESE:

edr_fname: FISCH TRUST PROPERTY
edr_fadd1: 1461 M
City,State,Zip: ARCATA, CA 95521
Region: CORTESE
Facility County Code: 12
Reg By: LTNKA
Reg Id: 1THU715

**38
NNE
1/4-1/2
0.493 mi.
2602 ft.**

**MISSION FENCE SUPPLY
2935 LOUIS RD
ARCATA, CA 95521**

**LUST S101294734
HIST CORTESE N/A**

**Relative:
Higher
Actual:
50 ft.**

LUST:

Name: MISSION FENCE AKA WILLIS PROPERTY
Address: 2935 ST. LOUIS ROAD
City,State,Zip: ARCATA, CA 95521
Lead Agency: NORTH COAST RWQCB (REGION 1)
Case Type: LUST Cleanup Site
Geo Track: http://geotracker.waterboards.ca.gov/profile_report.asp?global_id=T0602300292
Global Id: T0602300292
Latitude: 40.8854440064601
Longitude: -124.080773795769
Status: Completed - Case Closed
Status Date: 09/17/2015
Case Worker: ZZZ
RB Case Number: 1THU387
Local Agency: HUMBOLDT COUNTY LOP
File Location: Local Agency
Local Case Number: 12387
Potential Media Affect: Aquifer used for drinking water supply
Potential Contaminants of Concern: Gasoline
Site History: Not reported

LUST:

Global Id: T0602300292
Contact Type: Regional Board Caseworker

Map ID
Direction
Distance
Elevation

MAP FINDINGS

Site

Database(s)

EDR ID Number
EPA ID Number

MISSION FENCE SUPPLY (Continued)

S101294734

Contact Name: HUMBOLDT COUNTY LOP CLOSED SITE
Organization Name: NORTH COAST RWQCB (REGION 1)
Address: 5550 SKYLANE BOULEVARD, SUITE A
City: SANTA ROSA
Email: craig.hunt@waterboards.ca.gov
Phone Number: Not reported

Global Id: T0602300292
Contact Type: Local Agency Caseworker
Contact Name: Mark Verhey
Organization Name: HUMBOLDT COUNTY LOP
Address: 100 H Street, Suite 100
City: Eureka
Email: mverhey@co.humboldt.ca.us
Phone Number: Not reported

LUST:

Global Id: T0602300292
Action Type: ENFORCEMENT
Date: 08/17/2009
Action: Staff Letter

Global Id: T0602300292
Action Type: ENFORCEMENT
Date: 05/11/2015
Action: Staff Letter

Global Id: T0602300292
Action Type: ENFORCEMENT
Date: 02/19/2003
Action: Staff Letter

Global Id: T0602300292
Action Type: ENFORCEMENT
Date: 12/18/2003
Action: Staff Letter

Global Id: T0602300292
Action Type: ENFORCEMENT
Date: 06/20/2003
Action: Staff Letter

Global Id: T0602300292
Action Type: ENFORCEMENT
Date: 12/24/2003
Action: Staff Letter

Global Id: T0602300292
Action Type: ENFORCEMENT
Date: 01/02/2004
Action: Staff Letter

Global Id: T0602300292
Action Type: ENFORCEMENT
Date: 04/21/2014
Action: Staff Letter

Map ID
Direction
Distance
Elevation

MAP FINDINGS

Site

Database(s)

EDR ID Number
EPA ID Number

MISSION FENCE SUPPLY (Continued)

S101294734

Global Id:	T0602300292
Action Type:	ENFORCEMENT
Date:	05/11/2015
Action:	Notification - Public Participation Document
Global Id:	T0602300292
Action Type:	ENFORCEMENT
Date:	09/17/2015
Action:	Staff Letter
Global Id:	T0602300292
Action Type:	Other
Date:	12/16/1991
Action:	Leak Discovery
Global Id:	T0602300292
Action Type:	ENFORCEMENT
Date:	07/17/2006
Action:	Site Visit / Inspection / Sampling
Global Id:	T0602300292
Action Type:	ENFORCEMENT
Date:	12/05/2006
Action:	Staff Letter
Global Id:	T0602300292
Action Type:	ENFORCEMENT
Date:	07/28/2011
Action:	Staff Letter
Global Id:	T0602300292
Action Type:	Other
Date:	12/16/1991
Action:	Leak Stopped
Global Id:	T0602300292
Action Type:	ENFORCEMENT
Date:	04/07/2008
Action:	Staff Letter
Global Id:	T0602300292
Action Type:	RESPONSE
Date:	12/12/2012
Action:	Remedial Investigation Workplan - Regulator Responded
Global Id:	T0602300292
Action Type:	RESPONSE
Date:	04/03/2014
Action:	Remedial Investigation Workplan - Regulator Responded
Global Id:	T0602300292
Action Type:	REMEDIATION
Date:	08/12/2014
Action:	Dual Phase Extraction
Global Id:	T0602300292
Action Type:	Other

Map ID
Direction
Distance
Elevation

MAP FINDINGS

Site

Database(s)

EDR ID Number
EPA ID Number

MISSION FENCE SUPPLY (Continued)

S101294734

Date: 12/16/1991
Action: Leak Reported

Global Id: T0602300292
Action Type: ENFORCEMENT
Date: 12/23/1991
Action: * Historical Enforcement

Global Id: T0602300292
Action Type: ENFORCEMENT
Date: 08/29/2003
Action: Staff Letter

Global Id: T0602300292
Action Type: ENFORCEMENT
Date: 02/20/2013
Action: Staff Letter

Global Id: T0602300292
Action Type: ENFORCEMENT
Date: 06/13/2012
Action: Staff Letter

Global Id: T0602300292
Action Type: ENFORCEMENT
Date: 10/18/2012
Action: Staff Letter

Global Id: T0602300292
Action Type: ENFORCEMENT
Date: 04/30/2015
Action: Other Report

Global Id: T0602300292
Action Type: ENFORCEMENT
Date: 11/25/2008
Action: Staff Letter

Global Id: T0602300292
Action Type: ENFORCEMENT
Date: 02/09/2009
Action: Staff Letter

LUST:

Global Id: T0602300292
Status: Open - Case Begin Date
Status Date: 12/16/1991

Global Id: T0602300292
Status: Open - Site Assessment
Status Date: 12/23/1991

Global Id: T0602300292
Status: Open - Site Assessment
Status Date: 08/10/1992

Global Id: T0602300292

Map ID
Direction
Distance
Elevation

MAP FINDINGS

Site

Database(s)

EDR ID Number
EPA ID Number

MISSION FENCE SUPPLY (Continued)

S101294734

Status:	Open - Site Assessment
Status Date:	12/30/1992
Global Id:	T0602300292
Status:	Open - Site Assessment
Status Date:	02/19/2003
Global Id:	T0602300292
Status:	Open - Site Assessment
Status Date:	06/20/2003
Global Id:	T0602300292
Status:	Open - Site Assessment
Status Date:	08/29/2003
Global Id:	T0602300292
Status:	Open - Site Assessment
Status Date:	12/18/2003
Global Id:	T0602300292
Status:	Open - Site Assessment
Status Date:	12/24/2003
Global Id:	T0602300292
Status:	Open - Site Assessment
Status Date:	01/02/2004
Global Id:	T0602300292
Status:	Open - Site Assessment
Status Date:	07/17/2006
Global Id:	T0602300292
Status:	Open - Site Assessment
Status Date:	08/17/2009
Global Id:	T0602300292
Status:	Open - Site Assessment
Status Date:	08/19/2009
Global Id:	T0602300292
Status:	Open - Remediation
Status Date:	04/01/2013
Global Id:	T0602300292
Status:	Open - Verification Monitoring
Status Date:	02/24/2015
Global Id:	T0602300292
Status:	Open - Eligible for Closure
Status Date:	05/13/2015
Global Id:	T0602300292
Status:	Completed - Case Closed
Status Date:	09/17/2015

Map ID
Direction
Distance
Elevation

MAP FINDINGS

Site

Database(s)

EDR ID Number
EPA ID Number

MISSION FENCE SUPPLY (Continued)

S101294734

LUST REG 1:

Region: 1
Facility ID: 1THU387
Staff Initials: HUM

HIST CORTESE:

edr_fname: MISSION FENCE SUPPLY
edr_fadd1: 2935 LOUIS RD
City,State,Zip: ARCATA, CA 95521
Region: CORTESE
Facility County Code: 12
Reg By: LTNKA
Reg Id: 1THU387

L39
SW
1/4-1/2
0.495 mi.
2612 ft.

REID & WRIGHT LUMBER MILL
14TH STREET
ARCATA, CA 95521

CPS-SLIC S117338862
N/A

Site 1 of 2 in cluster L

Relative:
Lower

CPS-SLIC:

Name: REID & WRIGHT LUMBER MILL
Address: 14TH STREET
City,State,Zip: ARCATA, CA 95521
Region: STATE
Facility Status: Completed - Case Closed
Status Date: 09/07/2018
Global Id: T0602393576
Lead Agency: Not reported
Lead Agency Case Number: Not reported
Latitude: 40.874505628884
Longitude: -124.092268334007
Case Type: Cleanup Program Site
Case Worker: Not reported
Local Agency: Not reported
RB Case Number: Not reported
File Location: Regional Board
Potential Media Affected: Aquifer used for drinking water supply
Potential Contaminants of Concern: * Solvents
Site History: Not reported

Actual:
19 ft.

[Click here to access the California GeoTracker records for this facility:](#)

L40
SW
1/4-1/2
0.495 mi.
2612 ft.

REID & WRIGHT LUMBER MILL
14TH STREET
ARCATA, CA 95521

DEED S123098577
CERS N/A

Site 2 of 2 in cluster L

Relative:
Lower

DEED:

Name: REID & WRIGHT LUMBER MILL
Address: 14TH STREET
City,State,Zip: ARCATA, CA 95521
Envirostor ID: T0602393576
Area: Not reported

Actual:
19 ft.

Map ID
Direction
Distance
Elevation

MAP FINDINGS

Site

Database(s)

EDR ID Number
EPA ID Number

REID & WRIGHT LUMBER MILL (Continued)

S123098577

Sub Area: Not reported
Site Type: SLIC
Status: COMPLETED - CASE CLOSED
Agency: SWRCB
Covenant Uploaded: Y
Deed Date(s): 08/13/2018
File Name: Geotracker Land Use/Deed Restrictions

CERS:

Name: REID & WRIGHT LUMBER MILL
Address: 14TH STREET
City,State,Zip: ARCATA, CA 95521
Site ID: 209001
CERS ID: T0602393576
CERS Description: Cleanup Program Site

Affiliation:

Affiliation Type Desc: Regional Board Caseworker
Entity Name: REGIONAL WATER BOARD SITE CLOSED - NORTH COAST RWQCB (REGION 1)
Entity Title: Not reported
Affiliation Address: 5550 SKYLANE BOULEVARD, SUITE A
Affiliation City: SANTA ROSA
Affiliation State: CA
Affiliation Country: Not reported
Affiliation Zip: Not reported
Affiliation Phone: 7075762220

M41
SSW
1/4-1/2
0.495 mi.
2614 ft.

MARV'S ELECTRIC
1188 THIRTEENTH
ARCATA, CA 95521
Site 1 of 2 in cluster M

LUST **S101294738**
HIST CORTESE **N/A**

Relative:
Lower
Actual:
31 ft.

LUST REG 1:
Region: 1
Facility ID: 1THU470
Staff Initials: KSA

HIST CORTESE:

edr_fname: MARV'S ELECTRIC
edr_fadd1: 1188 THIRTEENTH
City,State,Zip: ARCATA, CA 95521
Region: CORTESE
Facility County Code: 12
Reg By: LTNKA
Reg Id: 1THU470

Map ID
Direction
Distance
Elevation

MAP FINDINGS

Site

Database(s)

EDR ID Number
EPA ID Number

M42
SSW
1/4-1/2
0.495 mi.
2614 ft.
HITT FAMILY BYPASS TRUST
1188 THIRTEENTH STREET
ARCATA, CA 95521
Site 2 of 2 in cluster M

LUST **S105180613**
N/A

Relative:
Lower

LUST:

Actual:
31 ft.

Name: HITT FAMILY BYPASS TRUST
Address: 1188 THIRTEENTH STREET
City,State,Zip: ARCATA, CA 95521
Lead Agency: NORTH COAST RWQCB (REGION 1)
Case Type: LUST Cleanup Site
Geo Track: http://geotracker.waterboards.ca.gov/profile_report.asp?global_id=T0602300356
Global Id: T0602300356
Latitude: 40.8731946455804
Longitude: -124.089606189986
Status: Completed - Case Closed
Status Date: 02/20/2003
Case Worker: ZZZ
RB Case Number: 1THU470
Local Agency: HUMBOLDT COUNTY LOP
File Location: Local Agency
Local Case Number: 12470
Potential Media Affect: Aquifer used for drinking water supply
Potential Contaminants of Concern: Diesel
Site History: Not reported

LUST:

Global Id: T0602300356
Contact Type: Local Agency Caseworker
Contact Name: BOB STONE
Organization Name: HUMBOLDT COUNTY LOP
Address: 100 H STREET, SUITE 100
City: EUREKA
Email: bstone@co.humboldt.ca.us
Phone Number: Not reported

Global Id: T0602300356
Contact Type: Regional Board Caseworker
Contact Name: HUMBOLDT COUNTY LOP CLOSED SITE
Organization Name: NORTH COAST RWQCB (REGION 1)
Address: 5550 SKYLANE BOULEVARD, SUITE A
City: SANTA ROSA
Email: craig.hunt@waterboards.ca.gov
Phone Number: Not reported

LUST:

Global Id: T0602300356
Action Type: ENFORCEMENT
Date: 12/30/2002
Action: * No Action

Global Id: T0602300356
Action Type: ENFORCEMENT
Date: 12/20/2002
Action: Technical Correspondence / Assistance / Other

Global Id: T0602300356
Action Type: ENFORCEMENT

Map ID
Direction
Distance
Elevation

MAP FINDINGS

Site

Database(s)

EDR ID Number
EPA ID Number

HITT FAMILY BYPASS TRUST (Continued)

S105180613

Date: 02/20/2003
Action: Closure/No Further Action Letter

Global Id: T0602300356
Action Type: ENFORCEMENT
Date: 02/14/2003
Action: Staff Letter

Global Id: T0602300356
Action Type: Other
Date: 06/14/1993
Action: Leak Discovery

Global Id: T0602300356
Action Type: Other
Date: 06/14/1993
Action: Leak Stopped

Global Id: T0602300356
Action Type: RESPONSE
Date: 01/21/2003
Action: Other Report / Document

Global Id: T0602300356
Action Type: Other
Date: 06/14/1993
Action: Leak Reported

Global Id: T0602300356
Action Type: ENFORCEMENT
Date: 02/20/2003
Action: Closure/No Further Action Letter - #12470.RACC

LUST:

Global Id: T0602300356
Status: Open - Case Begin Date
Status Date: 06/14/1993

Global Id: T0602300356
Status: Open - Site Assessment
Status Date: 06/21/1993

Global Id: T0602300356
Status: Open - Site Assessment
Status Date: 10/16/2000

Global Id: T0602300356
Status: Open - Site Assessment
Status Date: 10/23/2000

Global Id: T0602300356
Status: Open - Site Assessment
Status Date: 08/10/2001

Global Id: T0602300356
Status: Open - Site Assessment
Status Date: 11/15/2001

Map ID
Direction
Distance
Elevation

MAP FINDINGS

Site

Database(s)

EDR ID Number
EPA ID Number

HITT FAMILY BYPASS TRUST (Continued)

S105180613

Global Id: T0602300356
Status: Open - Site Assessment
Status Date: 08/26/2002

Global Id: T0602300356
Status: Open - Site Assessment
Status Date: 08/27/2002

Global Id: T0602300356
Status: Open - Site Assessment
Status Date: 08/30/2002

Global Id: T0602300356
Status: Open - Site Assessment
Status Date: 10/08/2002

Global Id: T0602300356
Status: Completed - Case Closed
Status Date: 02/20/2003

43
SSW
1/2-1
0.731 mi.
3860 ft.

ARVATA COMMUNITY RECYCLING CEN
1380 NINTH STREET
ARCATA, CA 95521

LUST
CPS-SLIC
HIST UST
Notify 65

U000069517
N/A

Relative:
Lower
Actual:
19 ft.

LUST:
Name: ARCATA COMMUNITY RECYCLING CENTER
Address: 1380 NINTH STREET
City,State,Zip: ARCATA, CA 95521
Lead Agency: NORTH COAST RWQCB (REGION 1)
Case Type: LUST Cleanup Site
Geo Track: http://geotracker.waterboards.ca.gov/profile_report.asp?global_id=T0602300054
Global Id: T0602300054
Latitude: 40.87050126715
Longitude: -124.092285291772
Status: Completed - Case Closed
Status Date: 08/02/2010
Case Worker: ZZZ
RB Case Number: 1THU060
Local Agency: HUMBOLDT COUNTY LOP
File Location: Local Agency
Local Case Number: 12060
Potential Media Affect: Aquifer used for drinking water supply
Potential Contaminants of Concern: Diesel, Gasoline, * Petroleum - Waste Oil
Site History: Excavation has been concurred with (5/2010)

LUST:
Global Id: T0602300054
Contact Type: Regional Board Caseworker
Contact Name: HUMBOLDT COUNTY LOP CLOSED SITE
Organization Name: NORTH COAST RWQCB (REGION 1)
Address: 5550 SKYLANE BOULEVARD, SUITE A
City: SANTA ROSA
Email: craig.hunt@waterboards.ca.gov
Phone Number: Not reported

Map ID
Direction
Distance
Elevation

MAP FINDINGS

Site

Database(s)

EDR ID Number
EPA ID Number

ARVATA COMMUNITY RECYCLING CEN (Continued)

U000069517

Global Id: T0602300054
Contact Type: Local Agency Caseworker
Contact Name: Mark Verhey
Organization Name: HUMBOLDT COUNTY LOP
Address: 100 H Street, Suite 100
City: Eureka
Email: mverhey@co.humboldt.ca.us
Phone Number: Not reported

LUST:

Global Id: T0602300054
Action Type: ENFORCEMENT
Date: 02/19/2009
Action: Staff Letter

Global Id: T0602300054
Action Type: ENFORCEMENT
Date: 07/10/2009
Action: Staff Letter

Global Id: T0602300054
Action Type: ENFORCEMENT
Date: 07/31/2009
Action: Staff Letter

Global Id: T0602300054
Action Type: ENFORCEMENT
Date: 10/28/2003
Action: Meeting

Global Id: T0602300054
Action Type: ENFORCEMENT
Date: 12/10/2003
Action: Staff Letter

Global Id: T0602300054
Action Type: ENFORCEMENT
Date: 04/23/2004
Action: File review

Global Id: T0602300054
Action Type: ENFORCEMENT
Date: 04/13/2010
Action: Staff Letter

Global Id: T0602300054
Action Type: ENFORCEMENT
Date: 06/24/2010
Action: Notification - Public Participation Document

Global Id: T0602300054
Action Type: Other
Date: 10/04/1988
Action: Leak Discovery

Global Id: T0602300054
Action Type: ENFORCEMENT

Map ID
Direction
Distance
Elevation

MAP FINDINGS

Site

Database(s)

EDR ID Number
EPA ID Number

ARVATA COMMUNITY RECYCLING CEN (Continued)

U000069517

Date:	04/08/2005
Action:	Notice of Responsibility
Global Id:	T0602300054
Action Type:	ENFORCEMENT
Date:	08/02/2010
Action:	Closure/No Further Action Letter
Global Id:	T0602300054
Action Type:	ENFORCEMENT
Date:	03/23/2004
Action:	* No Action
Global Id:	T0602300054
Action Type:	ENFORCEMENT
Date:	10/26/2007
Action:	Technical Correspondence / Assistance / Other
Global Id:	T0602300054
Action Type:	ENFORCEMENT
Date:	06/24/2010
Action:	Staff Letter
Global Id:	T0602300054
Action Type:	Other
Date:	10/04/1988
Action:	Leak Stopped
Global Id:	T0602300054
Action Type:	ENFORCEMENT
Date:	04/07/2008
Action:	Staff Letter
Global Id:	T0602300054
Action Type:	ENFORCEMENT
Date:	06/24/2010
Action:	LOP Case Closure Summary to RB
Global Id:	T0602300054
Action Type:	Other
Date:	10/04/1988
Action:	Leak Reported
Global Id:	T0602300054
Action Type:	ENFORCEMENT
Date:	05/21/2008
Action:	Staff Letter
Global Id:	T0602300054
Action Type:	ENFORCEMENT
Date:	01/04/2000
Action:	* Historical Enforcement
Global Id:	T0602300054
Action Type:	ENFORCEMENT
Date:	04/20/2007
Action:	Staff Letter

Map ID
Direction
Distance
Elevation

MAP FINDINGS

Site

Database(s)

EDR ID Number
EPA ID Number

ARVATA COMMUNITY RECYCLING CEN (Continued)

U000069517

Global Id: T0602300054
Action Type: ENFORCEMENT
Date: 10/10/2008
Action: Staff Letter

Global Id: T0602300054
Action Type: ENFORCEMENT
Date: 12/16/2008
Action: Staff Letter

Global Id: T0602300054
Action Type: ENFORCEMENT
Date: 03/03/2009
Action: Staff Letter

LUST:

Global Id: T0602300054
Status: Open - Case Begin Date
Status Date: 02/07/1987

Global Id: T0602300054
Status: Open - Site Assessment
Status Date: 02/07/1987

Global Id: T0602300054
Status: Open - Site Assessment
Status Date: 10/04/1988

Global Id: T0602300054
Status: Open - Site Assessment
Status Date: 03/02/1995

Global Id: T0602300054
Status: Open - Site Assessment
Status Date: 03/06/1995

Global Id: T0602300054
Status: Open - Site Assessment
Status Date: 08/20/2002

Global Id: T0602300054
Status: Open - Site Assessment
Status Date: 10/24/2002

Global Id: T0602300054
Status: Open - Site Assessment
Status Date: 02/27/2003

Global Id: T0602300054
Status: Open - Site Assessment
Status Date: 03/04/2003

Global Id: T0602300054
Status: Open - Site Assessment
Status Date: 05/14/2003

Global Id: T0602300054

Map ID
Direction
Distance
Elevation

MAP FINDINGS

Site

Database(s)

EDR ID Number
EPA ID Number

ARVATA COMMUNITY RECYCLING CEN (Continued)

U000069517

Status:	Open - Site Assessment
Status Date:	10/28/2003
Global Id:	T0602300054
Status:	Open - Site Assessment
Status Date:	12/10/2003
Global Id:	T0602300054
Status:	Open - Site Assessment
Status Date:	03/23/2004
Global Id:	T0602300054
Status:	Open - Site Assessment
Status Date:	04/23/2004
Global Id:	T0602300054
Status:	Open - Site Assessment
Status Date:	11/13/2006
Global Id:	T0602300054
Status:	Open - Site Assessment
Status Date:	09/16/2007
Global Id:	T0602300054
Status:	Open - Site Assessment
Status Date:	10/26/2007
Global Id:	T0602300054
Status:	Completed - Case Closed
Status Date:	05/19/2010
Global Id:	T0602300054
Status:	Open - Site Assessment
Status Date:	05/19/2010
Global Id:	T0602300054
Status:	Completed - Case Closed
Status Date:	08/02/2010

CPS-SLIC:

Name:	ARCATA COMMUNITY RECYCLING / FORMER STANDARD OIL FACILITY
Address:	1380 NINTH STREET
City,State,Zip:	ARCATA, CA 95521
Region:	STATE
Facility Status:	Open - Assessment & Interim Remedial Action
Status Date:	12/23/2010
Global Id:	T10000002709
Lead Agency:	NORTH COAST RWQCB (REGION 1)
Lead Agency Case Number:	Not reported
Latitude:	40.870528
Longitude:	-124.092514
Case Type:	Cleanup Program Site
Case Worker:	BML
Local Agency:	Not reported
RB Case Number:	1NHU060
File Location:	Regional Board

Map ID
Direction
Distance
Elevation

MAP FINDINGS

Site

Database(s)

EDR ID Number
EPA ID Number

ARVATA COMMUNITY RECYCLING CEN (Continued)

U000069517

Potential Media Affected: Aquifer used for drinking water supply, Soil
Potential Contaminants of Concern: Diesel, Gasoline
Site History: The site is a former bulk petroleum storage facility that received, stored, and dispensed a wide variety of petroleum products between approximately 1921 and 1972. Historical releases of petroleum hydrocarbons have occurred impacting soil and groundwater. Soil and groundwater investigation activities have been completed at the site since 1987, with remedial soil excavation in October 2012.

[Click here to access the California GeoTracker records for this facility:](#)

HIST UST:

Name: ARVATA COMMUNITY RECYCLING CEN
Address: 1380 NINTH STREET
City,State,Zip: ARCATA, CA 95521
File Number: 00025F27
URL: <http://geotracker.waterboards.ca.gov/ustpdfs/pdf/00025F27.pdf>
Region: Not reported
Facility ID: Not reported
Facility Type: Not reported
Other Type: Not reported
Contact Name: Not reported
Telephone: Not reported
Owner Name: Not reported
Owner Address: Not reported
Owner City,St,Zip: Not reported
Total Tanks: Not reported

Tank Num: Not reported
Container Num: Not reported
Year Installed: Not reported
Tank Capacity: Not reported
Tank Used for: Not reported
Type of Fuel: Not reported
Container Construction Thickness: Not reported
Leak Detection: Not reported

[Click here for Geo Tracker PDF:](#)

NOTIFY 65:

Date Reported: Not reported
Staff Initials: Not reported
Board File Number: Not reported
Facility Type: Not reported
Discharge Date: Not reported
Issue Date: Not reported
Incident Description: Not reported

Map ID
Direction
Distance
Elevation

MAP FINDINGS

Site

Database(s)

EDR ID Number
EPA ID Number

N44
NNW
1/2-1
0.771 mi.
4072 ft.
SUN VALLEY BULB FARMS
1780 27TH STREET
ARCATA, CA 93923
Site 1 of 3 in cluster N

Notify 65 **S100178356**
N/A

Relative: NOTIFY 65:
Lower Date Reported: Not reported
Staff Initials: Not reported
Actual: Board File Number: Not reported
35 ft. Facility Type: Not reported
Discharge Date: Not reported
Issue Date: Not reported
Incident Description: Not reported

N45
NNW
1/2-1
0.771 mi.
4072 ft.
SUN VALLEY BULB FARMS INC
1780 27TH STREET
ARCATA, CA 93923
Site 2 of 3 in cluster N

Notify 65 **S100178248**
N/A

Relative: NOTIFY 65:
Lower Date Reported: Not reported
Staff Initials: Not reported
Actual: Board File Number: Not reported
35 ft. Facility Type: Not reported
Discharge Date: Not reported
Issue Date: Not reported
Incident Description: Not reported

N46
NNW
1/2-1
0.771 mi.
4072 ft.
SUN VALLEY BULB FARMS
1780 27TH STREET
ARCATA, CA 93923
Site 3 of 3 in cluster N

Notify 65 **S100178419**
N/A

Relative: NOTIFY 65:
Lower Date Reported: Not reported
Staff Initials: Not reported
Actual: Board File Number: Not reported
35 ft. Facility Type: Not reported
Discharge Date: Not reported
Issue Date: Not reported
Incident Description: Not reported

47
SSW
1/2-1
0.919 mi.
4854 ft.
WING INFLATABLES, INC.
1220 5TH ST
ARCATA, CA 95521

ENVIROSTOR **S102808640**
CUPA Listings **N/A**
HIST CORTESE

Relative: ENVIROSTOR:
Lower Name: BEAVER LUMBER COMPANY OF ARCATA
Address: 1220 5TH STREET
Actual: City,State,Zip: ARCATA, CA 95521
15 ft. Facility ID: 12240117
Status: Refer: RWQCB

Map ID
Direction
Distance
Elevation

MAP FINDINGS

Site

Database(s)

EDR ID Number
EPA ID Number

WING INFLATABLES, INC. (Continued)

S102808640

Status Date: 09/27/1993
Site Code: Not reported
Site Type: Historical
Site Type Detailed: * Historical
Acres: Not reported
NPL: NO
Regulatory Agencies: NONE SPECIFIED
Lead Agency: NONE SPECIFIED
Program Manager: Not reported
Supervisor: Referred - Not Assigned
Division Branch: Cleanup Berkeley
Assembly: 02
Senate: 02
Special Program: Not reported
Restricted Use: NO
Site Mgmt Req: NONE SPECIFIED
Funding: Not reported
Latitude: 40.86725
Longitude: -124.0925
APN: NONE SPECIFIED
Past Use: NONE SPECIFIED
Potential COC: Polychlorinated biphenyls (PCBs)
Confirmed COC: NONE SPECIFIED
Potential Description: NONE SPECIFIED
Alias Name: ARCATA REDWOOD
Alias Type: Alternate Name
Alias Name: 12240117
Alias Type: Envirostor ID Number

Completed Info:

Completed Area Name: PROJECT WIDE
Completed Sub Area Name: Not reported
Completed Document Type: Site Screening
Completed Date: 03/17/1988
Comments: Not reported

Future Area Name: Not reported
Future Sub Area Name: Not reported
Future Document Type: Not reported
Future Due Date: Not reported
Schedule Area Name: Not reported
Schedule Sub Area Name: Not reported
Schedule Document Type: Not reported
Schedule Due Date: Not reported
Schedule Revised Date: Not reported

CUPA HUMBOLDT:

Name: WING INFLATABLES, INC.
Address: 1220 5TH ST
City,State,Zip: ARCATA, CA 95521
Local Site Id: FA0003676
Facility Address 2: Not reported
Program Identifier: CUPA - Waste Generating Recycler
Program Element Code Desc: 4900 4900 - Waste Generating Recycler General
Permit Status: 01 - Active
CERS ID: 10021312
Facility Status: 04 - ACTIVE, EXEMPT FROM BILLING

Map ID
Direction
Distance
Elevation

MAP FINDINGS

Site

Database(s)

EDR ID Number
EPA ID Number

WING INFLATABLES, INC. (Continued)

S102808640

Record ID: PR0009613
Contact Name: Mike Dunaway
Day Phone: 7078262887
Latitude: 40.86682
Longitude: -124.0921

Name: WING INFLATABLES, INC.
Address: 1220 5TH ST
City,State,Zip: ARCATA, CA 95521
Local Site Id: FA0003676
Facility Address 2: Not reported
Program Identifier: CUPA - SQG
Program Element Code Desc: 4401 4401 - Hazardous Waste Generator (SQG)
Permit Status: 01 - Active
CERS ID: 10021312
Facility Status: 04 - ACTIVE, EXEMPT FROM BILLING
Record ID: PR0008302
Contact Name: Mike Dunaway
Day Phone: 7078262887
Latitude: 40.86682
Longitude: -124.0921

Name: WING INFLATABLES, INC.
Address: 1220 5TH ST
City,State,Zip: ARCATA, CA 95521
Local Site Id: FA0003676
Facility Address 2: Not reported
Program Identifier: CUPA - Hazardous Materials Facility Fee
Program Element Code Desc: 4202 4202 - Hazardous Materials Facility Fee
Permit Status: 02 - Inactive
CERS ID: 10021312
Facility Status: 01 - ACTIVE, BILLABLE
Record ID: PR0005895
Contact Name: Mike Dunaway
Day Phone: 7078262887
Latitude: 40.86682
Longitude: -124.0921

Name: WING INFLATABLES, INC.
Address: 1220 5TH ST
City,State,Zip: ARCATA, CA 95521
Local Site Id: FA0003676
Facility Address 2: Not reported
Program Identifier: CUPA - Response Team Support
Program Element Code Desc: 5056 5056 - HazMat Emergency Response Team Support
Permit Status: 02 - Inactive
CERS ID: 10021312
Facility Status: 01 - ACTIVE, BILLABLE
Record ID: PR0005896
Contact Name: Mike Dunaway
Day Phone: 7078262887
Latitude: 40.86682
Longitude: -124.0921

Name: WING INFLATABLES, INC.
Address: 1220 5TH ST
City,State,Zip: ARCATA, CA 95521

Map ID
Direction
Distance
Elevation

MAP FINDINGS

Site

Database(s)

EDR ID Number
EPA ID Number

WING INFLATABLES, INC. (Continued)

S102808640

Local Site Id: FA0003676
Facility Address 2: Not reported
Program Identifier: CUPA - HMBP
Program Element Code Desc: 4201 4201 - HMBP and/or Inventory
Permit Status: 01 - Active
CERS ID: 10021312
Facility Status: 04 - ACTIVE, EXEMPT FROM BILLING
Record ID: PR0001255
Contact Name: Mike Dunaway
Day Phone: 7078262887
Latitude: 40.86682
Longitude: -124.0921

HIST CORTESE:

edr_fname: BEAVER LUMBER CO. OF ARCA
edr_fadd1: 1220 5TH
City,State,Zip: ARCATA, CA
Region: CORTESE
Facility County Code: 12
Reg By: WBC&D
Reg Id: 1B870070NSL

Count: 2 records.

ORPHAN SUMMARY

City	EDR ID	Site Name	Site Address	Zip	Database(s)
ARCATA	S104857214	S&H AUTO WRECKERS	ALLIANCE ROAD 3028		LUST
ARCATA	S101294716	HUMBOLDT STATE UNIV-GIST HALL	B STREET & PINE ST.		LUST

GOVERNMENT RECORDS SEARCHED / DATA CURRENCY TRACKING

To maintain currency of the following federal and state databases, EDR contacts the appropriate governmental agency on a monthly or quarterly basis, as required.

Number of Days to Update: Provides confirmation that EDR is reporting records that have been updated within 90 days from the date the government agency made the information available to the public.

STANDARD ENVIRONMENTAL RECORDS

Federal NPL site list

NPL: National Priority List

National Priorities List (Superfund). The NPL is a subset of CERCLIS and identifies over 1,200 sites for priority cleanup under the Superfund Program. NPL sites may encompass relatively large areas. As such, EDR provides polygon coverage for over 1,000 NPL site boundaries produced by EPA's Environmental Photographic Interpretation Center (EPIC) and regional EPA offices.

Date of Government Version: 07/19/2019	Source: EPA
Date Data Arrived at EDR: 07/30/2019	Telephone: N/A
Date Made Active in Reports: 09/03/2019	Last EDR Contact: 10/02/2019
Number of Days to Update: 35	Next Scheduled EDR Contact: 01/13/2020
	Data Release Frequency: Quarterly

NPL Site Boundaries

Sources:

EPA's Environmental Photographic Interpretation Center (EPIC)
Telephone: 202-564-7333

EPA Region 1
Telephone 617-918-1143

EPA Region 6
Telephone: 214-655-6659

EPA Region 3
Telephone 215-814-5418

EPA Region 7
Telephone: 913-551-7247

EPA Region 4
Telephone 404-562-8033

EPA Region 8
Telephone: 303-312-6774

EPA Region 5
Telephone 312-886-6686

EPA Region 9
Telephone: 415-947-4246

EPA Region 10
Telephone 206-553-8665

Proposed NPL: Proposed National Priority List Sites

A site that has been proposed for listing on the National Priorities List through the issuance of a proposed rule in the Federal Register. EPA then accepts public comments on the site, responds to the comments, and places on the NPL those sites that continue to meet the requirements for listing.

Date of Government Version: 07/19/2019	Source: EPA
Date Data Arrived at EDR: 07/30/2019	Telephone: N/A
Date Made Active in Reports: 09/03/2019	Last EDR Contact: 10/02/2019
Number of Days to Update: 35	Next Scheduled EDR Contact: 01/13/2020
	Data Release Frequency: Quarterly

NPL LIENS: Federal Superfund Liens

Federal Superfund Liens. Under the authority granted the USEPA by CERCLA of 1980, the USEPA has the authority to file liens against real property in order to recover remedial action expenditures or when the property owner received notification of potential liability. USEPA compiles a listing of filed notices of Superfund Liens.

GOVERNMENT RECORDS SEARCHED / DATA CURRENCY TRACKING

Date of Government Version: 10/15/1991
Date Data Arrived at EDR: 02/02/1994
Date Made Active in Reports: 03/30/1994
Number of Days to Update: 56

Source: EPA
Telephone: 202-564-4267
Last EDR Contact: 08/15/2011
Next Scheduled EDR Contact: 11/28/2011
Data Release Frequency: No Update Planned

Federal Delisted NPL site list

Delisted NPL: National Priority List Deletions

The National Oil and Hazardous Substances Pollution Contingency Plan (NCP) establishes the criteria that the EPA uses to delete sites from the NPL. In accordance with 40 CFR 300.425.(e), sites may be deleted from the NPL where no further response is appropriate.

Date of Government Version: 07/19/2019
Date Data Arrived at EDR: 07/30/2019
Date Made Active in Reports: 09/03/2019
Number of Days to Update: 35

Source: EPA
Telephone: N/A
Last EDR Contact: 10/02/2019
Next Scheduled EDR Contact: 01/13/2020
Data Release Frequency: Quarterly

Federal CERCLIS list

FEDERAL FACILITY: Federal Facility Site Information listing

A listing of National Priority List (NPL) and Base Realignment and Closure (BRAC) sites found in the Comprehensive Environmental Response, Compensation and Liability Information System (CERCLIS) Database where EPA Federal Facilities Restoration and Reuse Office is involved in cleanup activities.

Date of Government Version: 04/03/2019
Date Data Arrived at EDR: 04/05/2019
Date Made Active in Reports: 05/14/2019
Number of Days to Update: 39

Source: Environmental Protection Agency
Telephone: 703-603-8704
Last EDR Contact: 10/04/2019
Next Scheduled EDR Contact: 01/13/2020
Data Release Frequency: Varies

SEMS: Superfund Enterprise Management System

SEMS (Superfund Enterprise Management System) tracks hazardous waste sites, potentially hazardous waste sites, and remedial activities performed in support of EPA's Superfund Program across the United States. The list was formerly known as CERCLIS, renamed to SEMS by the EPA in 2015. The list contains data on potentially hazardous waste sites that have been reported to the USEPA by states, municipalities, private companies and private persons, pursuant to Section 103 of the Comprehensive Environmental Response, Compensation, and Liability Act (CERCLA). This dataset also contains sites which are either proposed to or on the National Priorities List (NPL) and the sites which are in the screening and assessment phase for possible inclusion on the NPL.

Date of Government Version: 07/19/2019
Date Data Arrived at EDR: 07/30/2019
Date Made Active in Reports: 09/03/2019
Number of Days to Update: 35

Source: EPA
Telephone: 800-424-9346
Last EDR Contact: 10/02/2019
Next Scheduled EDR Contact: 10/28/2019
Data Release Frequency: Quarterly

Federal CERCLIS NFRAP site list

SEMS-ARCHIVE: Superfund Enterprise Management System Archive

GOVERNMENT RECORDS SEARCHED / DATA CURRENCY TRACKING

SEMS-ARCHIVE (Superfund Enterprise Management System Archive) tracks sites that have no further interest under the Federal Superfund Program based on available information. The list was formerly known as the CERCLIS-NFRAP, renamed to SEMS ARCHIVE by the EPA in 2015. EPA may perform a minimal level of assessment work at a site while it is archived if site conditions change and/or new information becomes available. Archived sites have been removed and archived from the inventory of SEMS sites. Archived status indicates that, to the best of EPA's knowledge, assessment at a site has been completed and that EPA has determined no further steps will be taken to list the site on the National Priorities List (NPL), unless information indicates this decision was not appropriate or other considerations require a recommendation for listing at a later time. The decision does not necessarily mean that there is no hazard associated with a given site; it only means that, based upon available information, the location is not judged to be potential NPL site.

Date of Government Version: 07/19/2019	Source: EPA
Date Data Arrived at EDR: 07/30/2019	Telephone: 800-424-9346
Date Made Active in Reports: 09/03/2019	Last EDR Contact: 10/02/2019
Number of Days to Update: 35	Next Scheduled EDR Contact: 10/28/2019
	Data Release Frequency: Quarterly

Federal RCRA CORRACTS facilities list

CORRACTS: Corrective Action Report

CORRACTS identifies hazardous waste handlers with RCRA corrective action activity.

Date of Government Version: 03/25/2019	Source: EPA
Date Data Arrived at EDR: 03/27/2019	Telephone: 800-424-9346
Date Made Active in Reports: 04/17/2019	Last EDR Contact: 09/16/2019
Number of Days to Update: 21	Next Scheduled EDR Contact: 01/06/2020
	Data Release Frequency: Quarterly

Federal RCRA non-CORRACTS TSD facilities list

RCRA-TSDF: RCRA - Treatment, Storage and Disposal

RCRAInfo is EPA's comprehensive information system, providing access to data supporting the Resource Conservation and Recovery Act (RCRA) of 1976 and the Hazardous and Solid Waste Amendments (HSWA) of 1984. The database includes selective information on sites which generate, transport, store, treat and/or dispose of hazardous waste as defined by the Resource Conservation and Recovery Act (RCRA). Transporters are individuals or entities that move hazardous waste from the generator offsite to a facility that can recycle, treat, store, or dispose of the waste. TSDFs treat, store, or dispose of the waste.

Date of Government Version: 03/25/2019	Source: Environmental Protection Agency
Date Data Arrived at EDR: 03/27/2019	Telephone: (415) 495-8895
Date Made Active in Reports: 04/17/2019	Last EDR Contact: 09/16/2019
Number of Days to Update: 21	Next Scheduled EDR Contact: 01/06/2020
	Data Release Frequency: Quarterly

Federal RCRA generators list

RCRA-LQG: RCRA - Large Quantity Generators

RCRAInfo is EPA's comprehensive information system, providing access to data supporting the Resource Conservation and Recovery Act (RCRA) of 1976 and the Hazardous and Solid Waste Amendments (HSWA) of 1984. The database includes selective information on sites which generate, transport, store, treat and/or dispose of hazardous waste as defined by the Resource Conservation and Recovery Act (RCRA). Large quantity generators (LQGs) generate over 1,000 kilograms (kg) of hazardous waste, or over 1 kg of acutely hazardous waste per month.

Date of Government Version: 03/25/2019	Source: Environmental Protection Agency
Date Data Arrived at EDR: 03/27/2019	Telephone: (415) 495-8895
Date Made Active in Reports: 04/17/2019	Last EDR Contact: 09/16/2019
Number of Days to Update: 21	Next Scheduled EDR Contact: 01/06/2020
	Data Release Frequency: Quarterly

GOVERNMENT RECORDS SEARCHED / DATA CURRENCY TRACKING

RCRA-SQG: RCRA - Small Quantity Generators

RCRAInfo is EPA's comprehensive information system, providing access to data supporting the Resource Conservation and Recovery Act (RCRA) of 1976 and the Hazardous and Solid Waste Amendments (HSWA) of 1984. The database includes selective information on sites which generate, transport, store, treat and/or dispose of hazardous waste as defined by the Resource Conservation and Recovery Act (RCRA). Small quantity generators (SQGs) generate between 100 kg and 1,000 kg of hazardous waste per month.

Date of Government Version: 03/25/2019	Source: Environmental Protection Agency
Date Data Arrived at EDR: 03/27/2019	Telephone: (415) 495-8895
Date Made Active in Reports: 04/17/2019	Last EDR Contact: 09/16/2019
Number of Days to Update: 21	Next Scheduled EDR Contact: 01/06/2020
	Data Release Frequency: Quarterly

RCRA-VSQG: RCRA - Very Small Quantity Generators (Formerly Conditionally Exempt Small Quantity Generators)

RCRAInfo is EPA's comprehensive information system, providing access to data supporting the Resource Conservation and Recovery Act (RCRA) of 1976 and the Hazardous and Solid Waste Amendments (HSWA) of 1984. The database includes selective information on sites which generate, transport, store, treat and/or dispose of hazardous waste as defined by the Resource Conservation and Recovery Act (RCRA). Very small quantity generators (VSQGs) generate less than 100 kg of hazardous waste, or less than 1 kg of acutely hazardous waste per month.

Date of Government Version: 03/25/2019	Source: Environmental Protection Agency
Date Data Arrived at EDR: 03/27/2019	Telephone: (415) 495-8895
Date Made Active in Reports: 04/17/2019	Last EDR Contact: 09/16/2019
Number of Days to Update: 21	Next Scheduled EDR Contact: 01/06/2020
	Data Release Frequency: Quarterly

Federal institutional controls / engineering controls registries

LUCIS: Land Use Control Information System

LUCIS contains records of land use control information pertaining to the former Navy Base Realignment and Closure properties.

Date of Government Version: 08/13/2019	Source: Department of the Navy
Date Data Arrived at EDR: 08/20/2019	Telephone: 843-820-7326
Date Made Active in Reports: 08/26/2019	Last EDR Contact: 08/07/2019
Number of Days to Update: 6	Next Scheduled EDR Contact: 11/25/2019
	Data Release Frequency: Varies

US ENG CONTROLS: Engineering Controls Sites List

A listing of sites with engineering controls in place. Engineering controls include various forms of caps, building foundations, liners, and treatment methods to create pathway elimination for regulated substances to enter environmental media or effect human health.

Date of Government Version: 08/19/2019	Source: Environmental Protection Agency
Date Data Arrived at EDR: 08/20/2019	Telephone: 703-603-0695
Date Made Active in Reports: 08/26/2019	Last EDR Contact: 08/20/2019
Number of Days to Update: 6	Next Scheduled EDR Contact: 12/09/2019
	Data Release Frequency: Varies

US INST CONTROL: Sites with Institutional Controls

A listing of sites with institutional controls in place. Institutional controls include administrative measures, such as groundwater use restrictions, construction restrictions, property use restrictions, and post remediation care requirements intended to prevent exposure to contaminants remaining on site. Deed restrictions are generally required as part of the institutional controls.

Date of Government Version: 08/19/2019	Source: Environmental Protection Agency
Date Data Arrived at EDR: 08/20/2019	Telephone: 703-603-0695
Date Made Active in Reports: 08/26/2019	Last EDR Contact: 08/20/2019
Number of Days to Update: 6	Next Scheduled EDR Contact: 12/09/2019
	Data Release Frequency: Varies

GOVERNMENT RECORDS SEARCHED / DATA CURRENCY TRACKING

Federal ERNS list

ERNS: Emergency Response Notification System

Emergency Response Notification System. ERNS records and stores information on reported releases of oil and hazardous substances.

Date of Government Version: 09/09/2019

Date Data Arrived at EDR: 09/09/2019

Date Made Active in Reports: 09/23/2019

Number of Days to Update: 14

Source: National Response Center, United States Coast Guard

Telephone: 202-267-2180

Last EDR Contact: 09/09/2019

Next Scheduled EDR Contact: 01/06/2020

Data Release Frequency: Quarterly

State- and tribal - equivalent NPL

RESPONSE: State Response Sites

Identifies confirmed release sites where DTSC is involved in remediation, either in a lead or oversight capacity.

These confirmed release sites are generally high-priority and high potential risk.

Date of Government Version: 04/29/2019

Date Data Arrived at EDR: 04/30/2019

Date Made Active in Reports: 06/27/2019

Number of Days to Update: 58

Source: Department of Toxic Substances Control

Telephone: 916-323-3400

Last EDR Contact: 07/31/2019

Next Scheduled EDR Contact: 11/11/2019

Data Release Frequency: Quarterly

State- and tribal - equivalent CERCLIS

ENVIROSTOR: EnviroStor Database

The Department of Toxic Substances Control's (DTSC's) Site Mitigation and Brownfields Reuse Program's (SMBRP's) EnviroStor database identifies sites that have known contamination or sites for which there may be reasons to investigate further. The database includes the following site types: Federal Superfund sites (National Priorities List (NPL)); State Response, including Military Facilities and State Superfund; Voluntary Cleanup; and School sites. EnviroStor provides similar information to the information that was available in CalSites, and provides additional site information, including, but not limited to, identification of formerly-contaminated properties that have been released for reuse, properties where environmental deed restrictions have been recorded to prevent inappropriate land uses, and risk characterization information that is used to assess potential impacts to public health and the environment at contaminated sites.

Date of Government Version: 04/29/2019

Date Data Arrived at EDR: 04/30/2019

Date Made Active in Reports: 06/27/2019

Number of Days to Update: 58

Source: Department of Toxic Substances Control

Telephone: 916-323-3400

Last EDR Contact: 07/31/2019

Next Scheduled EDR Contact: 11/11/2019

Data Release Frequency: Quarterly

State and tribal landfill and/or solid waste disposal site lists

SWF/LF (SWIS): Solid Waste Information System

Active, Closed and Inactive Landfills. SWF/LF records typically contain an inventory of solid waste disposal facilities or landfills. These may be active or inactive facilities or open dumps that failed to meet RCRA Section 4004 criteria for solid waste landfills or disposal sites.

Date of Government Version: 05/13/2019

Date Data Arrived at EDR: 05/14/2019

Date Made Active in Reports: 07/17/2019

Number of Days to Update: 64

Source: Department of Resources Recycling and Recovery

Telephone: 916-341-6320

Last EDR Contact: 08/13/2019

Next Scheduled EDR Contact: 11/25/2019

Data Release Frequency: Quarterly

State and tribal leaking storage tank lists

GOVERNMENT RECORDS SEARCHED / DATA CURRENCY TRACKING

LUST REG 6L: Leaking Underground Storage Tank Case Listing

For more current information, please refer to the State Water Resources Control Board's LUST database.

Date of Government Version: 09/09/2003
Date Data Arrived at EDR: 09/10/2003
Date Made Active in Reports: 10/07/2003
Number of Days to Update: 27

Source: California Regional Water Quality Control Board Lahontan Region (6)
Telephone: 530-542-5572
Last EDR Contact: 09/12/2011
Next Scheduled EDR Contact: 12/26/2011
Data Release Frequency: No Update Planned

LUST REG 7: Leaking Underground Storage Tank Case Listing

Leaking Underground Storage Tank locations. Imperial, Riverside, San Diego, Santa Barbara counties.

Date of Government Version: 02/26/2004
Date Data Arrived at EDR: 02/26/2004
Date Made Active in Reports: 03/24/2004
Number of Days to Update: 27

Source: California Regional Water Quality Control Board Colorado River Basin Region (7)
Telephone: 760-776-8943
Last EDR Contact: 08/01/2011
Next Scheduled EDR Contact: 11/14/2011
Data Release Frequency: No Update Planned

LUST REG 8: Leaking Underground Storage Tanks

California Regional Water Quality Control Board Santa Ana Region (8). For more current information, please refer to the State Water Resources Control Board's LUST database.

Date of Government Version: 02/14/2005
Date Data Arrived at EDR: 02/15/2005
Date Made Active in Reports: 03/28/2005
Number of Days to Update: 41

Source: California Regional Water Quality Control Board Santa Ana Region (8)
Telephone: 909-782-4496
Last EDR Contact: 08/15/2011
Next Scheduled EDR Contact: 11/28/2011
Data Release Frequency: No Update Planned

LUST REG 5: Leaking Underground Storage Tank Database

Leaking Underground Storage Tank locations. Alameda, Alpine, Amador, Butte, Colusa, Contra Costa, Calveras, El Dorado, Fresno, Glenn, Kern, Kings, Lake, Lassen, Madera, Mariposa, Merced, Modoc, Napa, Nevada, Placer, Plumas, Sacramento, San Joaquin, Shasta, Solano, Stanislaus, Sutter, Tehama, Tulare, Tuolumne, Yolo, Yuba counties.

Date of Government Version: 07/01/2008
Date Data Arrived at EDR: 07/22/2008
Date Made Active in Reports: 07/31/2008
Number of Days to Update: 9

Source: California Regional Water Quality Control Board Central Valley Region (5)
Telephone: 916-464-4834
Last EDR Contact: 07/01/2011
Next Scheduled EDR Contact: 10/17/2011
Data Release Frequency: No Update Planned

LUST REG 4: Underground Storage Tank Leak List

Los Angeles, Ventura counties. For more current information, please refer to the State Water Resources Control Board's LUST database.

Date of Government Version: 09/07/2004
Date Data Arrived at EDR: 09/07/2004
Date Made Active in Reports: 10/12/2004
Number of Days to Update: 35

Source: California Regional Water Quality Control Board Los Angeles Region (4)
Telephone: 213-576-6710
Last EDR Contact: 09/06/2011
Next Scheduled EDR Contact: 12/19/2011
Data Release Frequency: No Update Planned

LUST REG 3: Leaking Underground Storage Tank Database

Leaking Underground Storage Tank locations. Monterey, San Benito, San Luis Obispo, Santa Barbara, Santa Cruz counties.

Date of Government Version: 05/19/2003
Date Data Arrived at EDR: 05/19/2003
Date Made Active in Reports: 06/02/2003
Number of Days to Update: 14

Source: California Regional Water Quality Control Board Central Coast Region (3)
Telephone: 805-542-4786
Last EDR Contact: 07/18/2011
Next Scheduled EDR Contact: 10/31/2011
Data Release Frequency: No Update Planned

LUST: Leaking Underground Fuel Tank Report (GEOTRACKER)

Leaking Underground Storage Tank (LUST) Sites included in GeoTracker. GeoTracker is the Water Boards data management system for sites that impact, or have the potential to impact, water quality in California, with emphasis on groundwater.

GOVERNMENT RECORDS SEARCHED / DATA CURRENCY TRACKING

Date of Government Version: 06/10/2019
Date Data Arrived at EDR: 06/11/2019
Date Made Active in Reports: 08/05/2019
Number of Days to Update: 55

Source: State Water Resources Control Board
Telephone: see region list
Last EDR Contact: 09/09/2019
Next Scheduled EDR Contact: 12/23/2019
Data Release Frequency: Quarterly

LUST REG 6V: Leaking Underground Storage Tank Case Listing

Leaking Underground Storage Tank locations. Inyo, Kern, Los Angeles, Mono, San Bernardino counties.

Date of Government Version: 06/07/2005
Date Data Arrived at EDR: 06/07/2005
Date Made Active in Reports: 06/29/2005
Number of Days to Update: 22

Source: California Regional Water Quality Control Board Victorville Branch Office (6)
Telephone: 760-241-7365
Last EDR Contact: 09/12/2011
Next Scheduled EDR Contact: 12/26/2011
Data Release Frequency: No Update Planned

LUST REG 1: Active Toxic Site Investigation

Del Norte, Humboldt, Lake, Mendocino, Modoc, Siskiyou, Sonoma, Trinity counties. For more current information, please refer to the State Water Resources Control Board's LUST database.

Date of Government Version: 02/01/2001
Date Data Arrived at EDR: 02/28/2001
Date Made Active in Reports: 03/29/2001
Number of Days to Update: 29

Source: California Regional Water Quality Control Board North Coast (1)
Telephone: 707-570-3769
Last EDR Contact: 08/01/2011
Next Scheduled EDR Contact: 11/14/2011
Data Release Frequency: No Update Planned

LUST REG 2: Fuel Leak List

Leaking Underground Storage Tank locations. Alameda, Contra Costa, Marin, Napa, San Francisco, San Mateo, Santa Clara, Solano, Sonoma counties.

Date of Government Version: 09/30/2004
Date Data Arrived at EDR: 10/20/2004
Date Made Active in Reports: 11/19/2004
Number of Days to Update: 30

Source: California Regional Water Quality Control Board San Francisco Bay Region (2)
Telephone: 510-622-2433
Last EDR Contact: 09/19/2011
Next Scheduled EDR Contact: 01/02/2012
Data Release Frequency: No Update Planned

LUST REG 9: Leaking Underground Storage Tank Report

Orange, Riverside, San Diego counties. For more current information, please refer to the State Water Resources Control Board's LUST database.

Date of Government Version: 03/01/2001
Date Data Arrived at EDR: 04/23/2001
Date Made Active in Reports: 05/21/2001
Number of Days to Update: 28

Source: California Regional Water Quality Control Board San Diego Region (9)
Telephone: 858-637-5595
Last EDR Contact: 09/26/2011
Next Scheduled EDR Contact: 01/09/2012
Data Release Frequency: No Update Planned

INDIAN LUST R10: Leaking Underground Storage Tanks on Indian Land

LUSTs on Indian land in Alaska, Idaho, Oregon and Washington.

Date of Government Version: 10/17/2018
Date Data Arrived at EDR: 03/07/2019
Date Made Active in Reports: 05/01/2019
Number of Days to Update: 55

Source: EPA Region 10
Telephone: 206-553-2857
Last EDR Contact: 07/29/2019
Next Scheduled EDR Contact: 11/04/2019
Data Release Frequency: Varies

INDIAN LUST R9: Leaking Underground Storage Tanks on Indian Land

LUSTs on Indian land in Arizona, California, New Mexico and Nevada

Date of Government Version: 10/10/2018
Date Data Arrived at EDR: 03/08/2019
Date Made Active in Reports: 05/01/2019
Number of Days to Update: 54

Source: Environmental Protection Agency
Telephone: 415-972-3372
Last EDR Contact: 07/29/2019
Next Scheduled EDR Contact: 11/04/2019
Data Release Frequency: Varies

GOVERNMENT RECORDS SEARCHED / DATA CURRENCY TRACKING

INDIAN LUST R8: Leaking Underground Storage Tanks on Indian Land

LUSTs on Indian land in Colorado, Montana, North Dakota, South Dakota, Utah and Wyoming.

Date of Government Version: 10/16/2018	Source: EPA Region 8
Date Data Arrived at EDR: 03/07/2019	Telephone: 303-312-6271
Date Made Active in Reports: 05/01/2019	Last EDR Contact: 07/29/2019
Number of Days to Update: 55	Next Scheduled EDR Contact: 11/04/2019
	Data Release Frequency: Varies

INDIAN LUST R7: Leaking Underground Storage Tanks on Indian Land

LUSTs on Indian land in Iowa, Kansas, and Nebraska

Date of Government Version: 02/19/2019	Source: EPA Region 7
Date Data Arrived at EDR: 03/07/2019	Telephone: 913-551-7003
Date Made Active in Reports: 05/01/2019	Last EDR Contact: 07/29/2019
Number of Days to Update: 55	Next Scheduled EDR Contact: 11/04/2019
	Data Release Frequency: Varies

INDIAN LUST R6: Leaking Underground Storage Tanks on Indian Land

LUSTs on Indian land in New Mexico and Oklahoma.

Date of Government Version: 11/01/2018	Source: EPA Region 6
Date Data Arrived at EDR: 03/07/2019	Telephone: 214-665-6597
Date Made Active in Reports: 05/01/2019	Last EDR Contact: 07/29/2019
Number of Days to Update: 55	Next Scheduled EDR Contact: 11/04/2019
	Data Release Frequency: Varies

INDIAN LUST R4: Leaking Underground Storage Tanks on Indian Land

LUSTs on Indian land in Florida, Mississippi and North Carolina.

Date of Government Version: 09/24/2018	Source: EPA Region 4
Date Data Arrived at EDR: 03/12/2019	Telephone: 404-562-8677
Date Made Active in Reports: 05/01/2019	Last EDR Contact: 07/23/2019
Number of Days to Update: 50	Next Scheduled EDR Contact: 11/04/2019
	Data Release Frequency: Varies

INDIAN LUST R1: Leaking Underground Storage Tanks on Indian Land

A listing of leaking underground storage tank locations on Indian Land.

Date of Government Version: 10/13/2018	Source: EPA Region 1
Date Data Arrived at EDR: 03/07/2019	Telephone: 617-918-1313
Date Made Active in Reports: 05/01/2019	Last EDR Contact: 07/29/2019
Number of Days to Update: 55	Next Scheduled EDR Contact: 11/04/2019
	Data Release Frequency: Varies

INDIAN LUST R5: Leaking Underground Storage Tanks on Indian Land

Leaking underground storage tanks located on Indian Land in Michigan, Minnesota and Wisconsin.

Date of Government Version: 10/12/2018	Source: EPA, Region 5
Date Data Arrived at EDR: 03/07/2019	Telephone: 312-886-7439
Date Made Active in Reports: 05/01/2019	Last EDR Contact: 07/29/2019
Number of Days to Update: 55	Next Scheduled EDR Contact: 11/04/2019
	Data Release Frequency: Varies

CPS-SLIC: Statewide SLIC Cases (GEOTRACKER)

Cleanup Program Sites (CPS; also known as Site Cleanups [SC] and formerly known as Spills, Leaks, Investigations, and Cleanups [SLIC] sites) included in GeoTracker. GeoTracker is the Water Boards data management system for sites that impact, or have the potential to impact, water quality in California, with emphasis on groundwater.

Date of Government Version: 06/10/2019	Source: State Water Resources Control Board
Date Data Arrived at EDR: 06/11/2019	Telephone: 866-480-1028
Date Made Active in Reports: 08/05/2019	Last EDR Contact: 09/09/2019
Number of Days to Update: 55	Next Scheduled EDR Contact: 12/23/2019
	Data Release Frequency: Varies

GOVERNMENT RECORDS SEARCHED / DATA CURRENCY TRACKING

SLIC REG 1: Active Toxic Site Investigations

The SLIC (Spills, Leaks, Investigations and Cleanup) program is designed to protect and restore water quality from spills, leaks, and similar discharges.

Date of Government Version: 04/03/2003
Date Data Arrived at EDR: 04/07/2003
Date Made Active in Reports: 04/25/2003
Number of Days to Update: 18

Source: California Regional Water Quality Control Board, North Coast Region (1)
Telephone: 707-576-2220
Last EDR Contact: 08/01/2011
Next Scheduled EDR Contact: 11/14/2011
Data Release Frequency: No Update Planned

SLIC REG 2: Spills, Leaks, Investigation & Cleanup Cost Recovery Listing

The SLIC (Spills, Leaks, Investigations and Cleanup) program is designed to protect and restore water quality from spills, leaks, and similar discharges.

Date of Government Version: 09/30/2004
Date Data Arrived at EDR: 10/20/2004
Date Made Active in Reports: 11/19/2004
Number of Days to Update: 30

Source: Regional Water Quality Control Board San Francisco Bay Region (2)
Telephone: 510-286-0457
Last EDR Contact: 09/19/2011
Next Scheduled EDR Contact: 01/02/2012
Data Release Frequency: No Update Planned

SLIC REG 3: Spills, Leaks, Investigation & Cleanup Cost Recovery Listing

The SLIC (Spills, Leaks, Investigations and Cleanup) program is designed to protect and restore water quality from spills, leaks, and similar discharges.

Date of Government Version: 05/18/2006
Date Data Arrived at EDR: 05/18/2006
Date Made Active in Reports: 06/15/2006
Number of Days to Update: 28

Source: California Regional Water Quality Control Board Central Coast Region (3)
Telephone: 805-549-3147
Last EDR Contact: 07/18/2011
Next Scheduled EDR Contact: 10/31/2011
Data Release Frequency: No Update Planned

SLIC REG 4: Spills, Leaks, Investigation & Cleanup Cost Recovery Listing

The SLIC (Spills, Leaks, Investigations and Cleanup) program is designed to protect and restore water quality from spills, leaks, and similar discharges.

Date of Government Version: 11/17/2004
Date Data Arrived at EDR: 11/18/2004
Date Made Active in Reports: 01/04/2005
Number of Days to Update: 47

Source: Region Water Quality Control Board Los Angeles Region (4)
Telephone: 213-576-6600
Last EDR Contact: 07/01/2011
Next Scheduled EDR Contact: 10/17/2011
Data Release Frequency: No Update Planned

SLIC REG 5: Spills, Leaks, Investigation & Cleanup Cost Recovery Listing

The SLIC (Spills, Leaks, Investigations and Cleanup) program is designed to protect and restore water quality from spills, leaks, and similar discharges.

Date of Government Version: 04/01/2005
Date Data Arrived at EDR: 04/05/2005
Date Made Active in Reports: 04/21/2005
Number of Days to Update: 16

Source: Regional Water Quality Control Board Central Valley Region (5)
Telephone: 916-464-3291
Last EDR Contact: 09/12/2011
Next Scheduled EDR Contact: 12/26/2011
Data Release Frequency: No Update Planned

SLIC REG 6V: Spills, Leaks, Investigation & Cleanup Cost Recovery Listing

The SLIC (Spills, Leaks, Investigations and Cleanup) program is designed to protect and restore water quality from spills, leaks, and similar discharges.

Date of Government Version: 05/24/2005
Date Data Arrived at EDR: 05/25/2005
Date Made Active in Reports: 06/16/2005
Number of Days to Update: 22

Source: Regional Water Quality Control Board, Victorville Branch
Telephone: 619-241-6583
Last EDR Contact: 08/15/2011
Next Scheduled EDR Contact: 11/28/2011
Data Release Frequency: No Update Planned

GOVERNMENT RECORDS SEARCHED / DATA CURRENCY TRACKING

SLIC REG 6L: SLIC Sites

The SLIC (Spills, Leaks, Investigations and Cleanup) program is designed to protect and restore water quality from spills, leaks, and similar discharges.

Date of Government Version: 09/07/2004
Date Data Arrived at EDR: 09/07/2004
Date Made Active in Reports: 10/12/2004
Number of Days to Update: 35

Source: California Regional Water Quality Control Board, Lahontan Region
Telephone: 530-542-5574
Last EDR Contact: 08/15/2011
Next Scheduled EDR Contact: 11/28/2011
Data Release Frequency: No Update Planned

SLIC REG 7: SLIC List

The SLIC (Spills, Leaks, Investigations and Cleanup) program is designed to protect and restore water quality from spills, leaks, and similar discharges.

Date of Government Version: 11/24/2004
Date Data Arrived at EDR: 11/29/2004
Date Made Active in Reports: 01/04/2005
Number of Days to Update: 36

Source: California Regional Quality Control Board, Colorado River Basin Region
Telephone: 760-346-7491
Last EDR Contact: 08/01/2011
Next Scheduled EDR Contact: 11/14/2011
Data Release Frequency: No Update Planned

SLIC REG 8: Spills, Leaks, Investigation & Cleanup Cost Recovery Listing

The SLIC (Spills, Leaks, Investigations and Cleanup) program is designed to protect and restore water quality from spills, leaks, and similar discharges.

Date of Government Version: 04/03/2008
Date Data Arrived at EDR: 04/03/2008
Date Made Active in Reports: 04/14/2008
Number of Days to Update: 11

Source: California Region Water Quality Control Board Santa Ana Region (8)
Telephone: 951-782-3298
Last EDR Contact: 09/12/2011
Next Scheduled EDR Contact: 12/26/2011
Data Release Frequency: No Update Planned

SLIC REG 9: Spills, Leaks, Investigation & Cleanup Cost Recovery Listing

The SLIC (Spills, Leaks, Investigations and Cleanup) program is designed to protect and restore water quality from spills, leaks, and similar discharges.

Date of Government Version: 09/10/2007
Date Data Arrived at EDR: 09/11/2007
Date Made Active in Reports: 09/28/2007
Number of Days to Update: 17

Source: California Regional Water Quality Control Board San Diego Region (9)
Telephone: 858-467-2980
Last EDR Contact: 08/08/2011
Next Scheduled EDR Contact: 11/21/2011
Data Release Frequency: No Update Planned

State and tribal registered storage tank lists

FEMA UST: Underground Storage Tank Listing

A listing of all FEMA owned underground storage tanks.

Date of Government Version: 05/15/2017
Date Data Arrived at EDR: 05/30/2017
Date Made Active in Reports: 10/13/2017
Number of Days to Update: 136

Source: FEMA
Telephone: 202-646-5797
Last EDR Contact: 08/26/2019
Next Scheduled EDR Contact: 10/21/2019
Data Release Frequency: Varies

MILITARY UST SITES: Military UST Sites (GEOTRACKER)

Military ust sites

Date of Government Version: 06/10/2019
Date Data Arrived at EDR: 06/11/2019
Date Made Active in Reports: 07/24/2019
Number of Days to Update: 43

Source: State Water Resources Control Board
Telephone: 866-480-1028
Last EDR Contact: 09/09/2019
Next Scheduled EDR Contact: 12/23/2019
Data Release Frequency: Varies

GOVERNMENT RECORDS SEARCHED / DATA CURRENCY TRACKING

UST: Active UST Facilities

Active UST facilities gathered from the local regulatory agencies

Date of Government Version: 06/10/2019	Source: SWRCB
Date Data Arrived at EDR: 06/11/2019	Telephone: 916-341-5851
Date Made Active in Reports: 07/23/2019	Last EDR Contact: 09/09/2019
Number of Days to Update: 42	Next Scheduled EDR Contact: 12/23/2019
	Data Release Frequency: Semi-Annually

UST CLOSURE: Proposed Closure of Underground Storage Tank (UST) Cases

UST cases that are being considered for closure by either the State Water Resources Control Board or the Executive Director have been posted for a 60-day public comment period. UST Case Closures being proposed for consideration by the State Water Resources Control Board. These are primarily UST cases that meet closure criteria under the decisional framework in State Water Board Resolution No. 92-49 and other Board orders. UST Case Closures proposed for consideration by the Executive Director pursuant to State Water Board Resolution No. 2012-0061. These are cases that meet the criteria of the Low-Threat UST Case Closure Policy. UST Case Closure Review Denials and Approved Orders.

Date of Government Version: 06/10/2019	Source: State Water Resources Control Board
Date Data Arrived at EDR: 06/12/2019	Telephone: 916-327-7844
Date Made Active in Reports: 07/23/2019	Last EDR Contact: 09/09/2019
Number of Days to Update: 41	Next Scheduled EDR Contact: 12/23/2019
	Data Release Frequency: Varies

AST: Aboveground Petroleum Storage Tank Facilities

A listing of aboveground storage tank petroleum storage tank locations.

Date of Government Version: 07/06/2016	Source: California Environmental Protection Agency
Date Data Arrived at EDR: 07/12/2016	Telephone: 916-327-5092
Date Made Active in Reports: 09/19/2016	Last EDR Contact: 09/12/2019
Number of Days to Update: 69	Next Scheduled EDR Contact: 12/30/2019
	Data Release Frequency: Varies

INDIAN UST R1: Underground Storage Tanks on Indian Land

The Indian Underground Storage Tank (UST) database provides information about underground storage tanks on Indian land in EPA Region 1 (Connecticut, Maine, Massachusetts, New Hampshire, Rhode Island, Vermont and ten Tribal Nations).

Date of Government Version: 10/03/2018	Source: EPA, Region 1
Date Data Arrived at EDR: 03/07/2019	Telephone: 617-918-1313
Date Made Active in Reports: 05/01/2019	Last EDR Contact: 07/29/2019
Number of Days to Update: 55	Next Scheduled EDR Contact: 11/04/2019
	Data Release Frequency: Varies

INDIAN UST R10: Underground Storage Tanks on Indian Land

The Indian Underground Storage Tank (UST) database provides information about underground storage tanks on Indian land in EPA Region 10 (Alaska, Idaho, Oregon, Washington, and Tribal Nations).

Date of Government Version: 10/17/2018	Source: EPA Region 10
Date Data Arrived at EDR: 03/07/2019	Telephone: 206-553-2857
Date Made Active in Reports: 05/01/2019	Last EDR Contact: 07/29/2019
Number of Days to Update: 55	Next Scheduled EDR Contact: 11/04/2019
	Data Release Frequency: Varies

INDIAN UST R9: Underground Storage Tanks on Indian Land

The Indian Underground Storage Tank (UST) database provides information about underground storage tanks on Indian land in EPA Region 9 (Arizona, California, Hawaii, Nevada, the Pacific Islands, and Tribal Nations).

Date of Government Version: 10/10/2018	Source: EPA Region 9
Date Data Arrived at EDR: 03/08/2019	Telephone: 415-972-3368
Date Made Active in Reports: 05/01/2019	Last EDR Contact: 07/29/2019
Number of Days to Update: 54	Next Scheduled EDR Contact: 11/04/2019
	Data Release Frequency: Varies

GOVERNMENT RECORDS SEARCHED / DATA CURRENCY TRACKING

INDIAN UST R4: Underground Storage Tanks on Indian Land

The Indian Underground Storage Tank (UST) database provides information about underground storage tanks on Indian land in EPA Region 4 (Alabama, Florida, Georgia, Kentucky, Mississippi, North Carolina, South Carolina, Tennessee and Tribal Nations)

Date of Government Version: 09/24/2018	Source: EPA Region 4
Date Data Arrived at EDR: 03/12/2019	Telephone: 404-562-9424
Date Made Active in Reports: 05/01/2019	Last EDR Contact: 07/23/2019
Number of Days to Update: 50	Next Scheduled EDR Contact: 11/04/2019
	Data Release Frequency: Varies

INDIAN UST R5: Underground Storage Tanks on Indian Land

The Indian Underground Storage Tank (UST) database provides information about underground storage tanks on Indian land in EPA Region 5 (Michigan, Minnesota and Wisconsin and Tribal Nations).

Date of Government Version: 10/12/2018	Source: EPA Region 5
Date Data Arrived at EDR: 03/07/2019	Telephone: 312-886-6136
Date Made Active in Reports: 05/01/2019	Last EDR Contact: 07/29/2019
Number of Days to Update: 55	Next Scheduled EDR Contact: 11/05/2019
	Data Release Frequency: Varies

INDIAN UST R6: Underground Storage Tanks on Indian Land

The Indian Underground Storage Tank (UST) database provides information about underground storage tanks on Indian land in EPA Region 6 (Louisiana, Arkansas, Oklahoma, New Mexico, Texas and 65 Tribes).

Date of Government Version: 11/01/2018	Source: EPA Region 6
Date Data Arrived at EDR: 03/07/2019	Telephone: 214-665-7591
Date Made Active in Reports: 05/01/2019	Last EDR Contact: 07/29/2019
Number of Days to Update: 55	Next Scheduled EDR Contact: 11/04/2019
	Data Release Frequency: Varies

INDIAN UST R7: Underground Storage Tanks on Indian Land

The Indian Underground Storage Tank (UST) database provides information about underground storage tanks on Indian land in EPA Region 7 (Iowa, Kansas, Missouri, Nebraska, and 9 Tribal Nations).

Date of Government Version: 11/07/2018	Source: EPA Region 7
Date Data Arrived at EDR: 03/07/2019	Telephone: 913-551-7003
Date Made Active in Reports: 05/01/2019	Last EDR Contact: 07/29/2019
Number of Days to Update: 55	Next Scheduled EDR Contact: 11/04/2019
	Data Release Frequency: Varies

INDIAN UST R8: Underground Storage Tanks on Indian Land

The Indian Underground Storage Tank (UST) database provides information about underground storage tanks on Indian land in EPA Region 8 (Colorado, Montana, North Dakota, South Dakota, Utah, Wyoming and 27 Tribal Nations).

Date of Government Version: 10/16/2018	Source: EPA Region 8
Date Data Arrived at EDR: 03/07/2019	Telephone: 303-312-6137
Date Made Active in Reports: 05/01/2019	Last EDR Contact: 08/05/2019
Number of Days to Update: 55	Next Scheduled EDR Contact: 11/04/2019
	Data Release Frequency: Varies

State and tribal voluntary cleanup sites

VCP: Voluntary Cleanup Program Properties

Contains low threat level properties with either confirmed or unconfirmed releases and the project proponents have request that DTSC oversee investigation and/or cleanup activities and have agreed to provide coverage for DTSC's costs.

Date of Government Version: 04/29/2019	Source: Department of Toxic Substances Control
Date Data Arrived at EDR: 04/30/2019	Telephone: 916-323-3400
Date Made Active in Reports: 06/27/2019	Last EDR Contact: 07/31/2019
Number of Days to Update: 58	Next Scheduled EDR Contact: 11/11/2019
	Data Release Frequency: Quarterly

GOVERNMENT RECORDS SEARCHED / DATA CURRENCY TRACKING

INDIAN VCP R7: Voluntary Cleanup Priority Listing

A listing of voluntary cleanup priority sites located on Indian Land located in Region 7.

Date of Government Version: 03/20/2008	Source: EPA, Region 7
Date Data Arrived at EDR: 04/22/2008	Telephone: 913-551-7365
Date Made Active in Reports: 05/19/2008	Last EDR Contact: 04/20/2009
Number of Days to Update: 27	Next Scheduled EDR Contact: 07/20/2009
	Data Release Frequency: Varies

INDIAN VCP R1: Voluntary Cleanup Priority Listing

A listing of voluntary cleanup priority sites located on Indian Land located in Region 1.

Date of Government Version: 07/27/2015	Source: EPA, Region 1
Date Data Arrived at EDR: 09/29/2015	Telephone: 617-918-1102
Date Made Active in Reports: 02/18/2016	Last EDR Contact: 09/19/2019
Number of Days to Update: 142	Next Scheduled EDR Contact: 01/06/2020
	Data Release Frequency: Varies

State and tribal Brownfields sites

BROWNFIELDS: Considered Brownfields Sites Listing

A listing of sites the SWRCB considers to be Brownfields since these are sites have come to them through the MOA Process.

Date of Government Version: 06/24/2019	Source: State Water Resources Control Board
Date Data Arrived at EDR: 06/25/2019	Telephone: 916-323-7905
Date Made Active in Reports: 08/21/2019	Last EDR Contact: 09/24/2019
Number of Days to Update: 57	Next Scheduled EDR Contact: 01/06/2020
	Data Release Frequency: Quarterly

ADDITIONAL ENVIRONMENTAL RECORDS

Local Brownfield lists

US BROWNFIELDS: A Listing of Brownfields Sites

Brownfields are real property, the expansion, redevelopment, or reuse of which may be complicated by the presence or potential presence of a hazardous substance, pollutant, or contaminant. Cleaning up and reinvesting in these properties takes development pressures off of undeveloped, open land, and both improves and protects the environment. Assessment, Cleanup and Redevelopment Exchange System (ACRES) stores information reported by EPA Brownfields grant recipients on brownfields properties assessed or cleaned up with grant funding as well as information on Targeted Brownfields Assessments performed by EPA Regions. A listing of ACRES Brownfield sites is obtained from Cleanups in My Community. Cleanups in My Community provides information on Brownfields properties for which information is reported back to EPA, as well as areas served by Brownfields grant programs.

Date of Government Version: 06/03/2019	Source: Environmental Protection Agency
Date Data Arrived at EDR: 06/04/2019	Telephone: 202-566-2777
Date Made Active in Reports: 08/26/2019	Last EDR Contact: 09/19/2019
Number of Days to Update: 83	Next Scheduled EDR Contact: 12/30/2019
	Data Release Frequency: Semi-Annually

Local Lists of Landfill / Solid Waste Disposal Sites

WMUDS/SWAT: Waste Management Unit Database

Waste Management Unit Database System. WMUDS is used by the State Water Resources Control Board staff and the Regional Water Quality Control Boards for program tracking and inventory of waste management units. WMUDS is composed of the following databases: Facility Information, Scheduled Inspections Information, Waste Management Unit Information, SWAT Program Information, SWAT Report Summary Information, SWAT Report Summary Data, Chapter 15 (formerly Subchapter 15) Information, Chapter 15 Monitoring Parameters, TPCA Program Information, RCRA Program Information, Closure Information, and Interested Parties Information.

GOVERNMENT RECORDS SEARCHED / DATA CURRENCY TRACKING

Date of Government Version: 04/01/2000
Date Data Arrived at EDR: 04/10/2000
Date Made Active in Reports: 05/10/2000
Number of Days to Update: 30

Source: State Water Resources Control Board
Telephone: 916-227-4448
Last EDR Contact: 07/25/2019
Next Scheduled EDR Contact: 11/11/2019
Data Release Frequency: No Update Planned

SWRCY: Recycler Database

A listing of recycling facilities in California.

Date of Government Version: 06/11/2019
Date Data Arrived at EDR: 06/12/2019
Date Made Active in Reports: 08/15/2019
Number of Days to Update: 64

Source: Department of Conservation
Telephone: 916-323-3836
Last EDR Contact: 09/09/2019
Next Scheduled EDR Contact: 12/23/2019
Data Release Frequency: Quarterly

HAULERS: Registered Waste Tire Haulers Listing

A listing of registered waste tire haulers.

Date of Government Version: 03/26/2019
Date Data Arrived at EDR: 03/27/2019
Date Made Active in Reports: 04/30/2019
Number of Days to Update: 34

Source: Integrated Waste Management Board
Telephone: 916-341-6422
Last EDR Contact: 08/07/2019
Next Scheduled EDR Contact: 11/25/2019
Data Release Frequency: Varies

INDIAN ODI: Report on the Status of Open Dumps on Indian Lands

Location of open dumps on Indian land.

Date of Government Version: 12/31/1998
Date Data Arrived at EDR: 12/03/2007
Date Made Active in Reports: 01/24/2008
Number of Days to Update: 52

Source: Environmental Protection Agency
Telephone: 703-308-8245
Last EDR Contact: 07/25/2019
Next Scheduled EDR Contact: 11/11/2019
Data Release Frequency: Varies

DEBRIS REGION 9: Torres Martinez Reservation Illegal Dump Site Locations

A listing of illegal dump sites location on the Torres Martinez Indian Reservation located in eastern Riverside County and northern Imperial County, California.

Date of Government Version: 01/12/2009
Date Data Arrived at EDR: 05/07/2009
Date Made Active in Reports: 09/21/2009
Number of Days to Update: 137

Source: EPA, Region 9
Telephone: 415-947-4219
Last EDR Contact: 07/19/2019
Next Scheduled EDR Contact: 11/04/2019
Data Release Frequency: No Update Planned

ODI: Open Dump Inventory

An open dump is defined as a disposal facility that does not comply with one or more of the Part 257 or Part 258 Subtitle D Criteria.

Date of Government Version: 06/30/1985
Date Data Arrived at EDR: 08/09/2004
Date Made Active in Reports: 09/17/2004
Number of Days to Update: 39

Source: Environmental Protection Agency
Telephone: 800-424-9346
Last EDR Contact: 06/09/2004
Next Scheduled EDR Contact: N/A
Data Release Frequency: No Update Planned

IHS OPEN DUMPS: Open Dumps on Indian Land

A listing of all open dumps located on Indian Land in the United States.

Date of Government Version: 04/01/2014
Date Data Arrived at EDR: 08/06/2014
Date Made Active in Reports: 01/29/2015
Number of Days to Update: 176

Source: Department of Health & Human Services, Indian Health Service
Telephone: 301-443-1452
Last EDR Contact: 08/02/2019
Next Scheduled EDR Contact: 11/11/2019
Data Release Frequency: Varies

GOVERNMENT RECORDS SEARCHED / DATA CURRENCY TRACKING

Local Lists of Hazardous waste / Contaminated Sites

US HIST CDL: National Clandestine Laboratory Register

A listing of clandestine drug lab locations that have been removed from the DEAs National Clandestine Laboratory Register.

Date of Government Version: 06/11/2019
Date Data Arrived at EDR: 06/13/2019
Date Made Active in Reports: 09/03/2019
Number of Days to Update: 82

Source: Drug Enforcement Administration
Telephone: 202-307-1000
Last EDR Contact: 08/21/2019
Next Scheduled EDR Contact: 12/09/2019
Data Release Frequency: No Update Planned

HIST CAL-SITES: Calsites Database

The Calsites database contains potential or confirmed hazardous substance release properties. In 1996, California EPA reevaluated and significantly reduced the number of sites in the Calsites database. No longer updated by the state agency. It has been replaced by ENVIROSTOR.

Date of Government Version: 08/08/2005
Date Data Arrived at EDR: 08/03/2006
Date Made Active in Reports: 08/24/2006
Number of Days to Update: 21

Source: Department of Toxic Substance Control
Telephone: 916-323-3400
Last EDR Contact: 02/23/2009
Next Scheduled EDR Contact: 05/25/2009
Data Release Frequency: No Update Planned

SCH: School Property Evaluation Program

This category contains proposed and existing school sites that are being evaluated by DTSC for possible hazardous materials contamination. In some cases, these properties may be listed in the CalSites category depending on the level of threat to public health and safety or the environment they pose.

Date of Government Version: 04/29/2019
Date Data Arrived at EDR: 04/30/2019
Date Made Active in Reports: 06/27/2019
Number of Days to Update: 58

Source: Department of Toxic Substances Control
Telephone: 916-323-3400
Last EDR Contact: 07/31/2019
Next Scheduled EDR Contact: 11/11/2019
Data Release Frequency: Quarterly

CDL: Clandestine Drug Labs

A listing of drug lab locations. Listing of a location in this database does not indicate that any illegal drug lab materials were or were not present there, and does not constitute a determination that the location either requires or does not require additional cleanup work.

Date of Government Version: 06/30/2018
Date Data Arrived at EDR: 07/16/2019
Date Made Active in Reports: 09/24/2019
Number of Days to Update: 70

Source: Department of Toxic Substances Control
Telephone: 916-255-6504
Last EDR Contact: 09/24/2019
Next Scheduled EDR Contact: 01/20/2020
Data Release Frequency: Varies

CERS HAZ WASTE: CERS HAZ WASTE

List of sites in the California Environmental Protection Agency (CalEPA) Regulated Site Portal which fall under the Hazardous Chemical Management, Hazardous Waste Onsite Treatment, Household Hazardous Waste Collection, Hazardous Waste Generator, and RCRA LQ HW Generator programs.

Date of Government Version: 08/14/2019
Date Data Arrived at EDR: 08/14/2019
Date Made Active in Reports: 08/21/2019
Number of Days to Update: 7

Source: CalEPA
Telephone: 916-323-2514
Last EDR Contact: 08/14/2019
Next Scheduled EDR Contact: 11/04/2019
Data Release Frequency: Quarterly

TOXIC PITS: Toxic Pits Cleanup Act Sites

Toxic PITS Cleanup Act Sites. TOXIC PITS identifies sites suspected of containing hazardous substances where cleanup has not yet been completed.

GOVERNMENT RECORDS SEARCHED / DATA CURRENCY TRACKING

Date of Government Version: 07/01/1995
Date Data Arrived at EDR: 08/30/1995
Date Made Active in Reports: 09/26/1995
Number of Days to Update: 27

Source: State Water Resources Control Board
Telephone: 916-227-4364
Last EDR Contact: 01/26/2009
Next Scheduled EDR Contact: 04/27/2009
Data Release Frequency: No Update Planned

US CDL: Clandestine Drug Labs

A listing of clandestine drug lab locations. The U.S. Department of Justice ("the Department") provides this web site as a public service. It contains addresses of some locations where law enforcement agencies reported they found chemicals or other items that indicated the presence of either clandestine drug laboratories or dumpsites. In most cases, the source of the entries is not the Department, and the Department has not verified the entry and does not guarantee its accuracy. Members of the public must verify the accuracy of all entries by, for example, contacting local law enforcement and local health departments.

Date of Government Version: 06/11/2019
Date Data Arrived at EDR: 06/13/2019
Date Made Active in Reports: 09/03/2019
Number of Days to Update: 82

Source: Drug Enforcement Administration
Telephone: 202-307-1000
Last EDR Contact: 08/21/2019
Next Scheduled EDR Contact: 12/09/2019
Data Release Frequency: Quarterly

PFAS: PFAS Contamination Site Location Listing

A listing of PFAS contaminated sites included in the GeoTracker database.

Date of Government Version: 06/28/2019
Date Data Arrived at EDR: 06/28/2019
Date Made Active in Reports: 07/24/2019
Number of Days to Update: 26

Source: State Water Resources Control Board
Telephone: 866-480-1028
Last EDR Contact: 09/09/2019
Next Scheduled EDR Contact: 12/23/2019
Data Release Frequency: Varies

Local Lists of Registered Storage Tanks

SWEEPS UST: SWEEPS UST Listing

Statewide Environmental Evaluation and Planning System. This underground storage tank listing was updated and maintained by a company contacted by the SWRCB in the early 1990's. The listing is no longer updated or maintained. The local agency is the contact for more information on a site on the SWEEPS list.

Date of Government Version: 06/01/1994
Date Data Arrived at EDR: 07/07/2005
Date Made Active in Reports: 08/11/2005
Number of Days to Update: 35

Source: State Water Resources Control Board
Telephone: N/A
Last EDR Contact: 06/03/2005
Next Scheduled EDR Contact: N/A
Data Release Frequency: No Update Planned

UST MENDOCINO: Mendocino County UST Database

A listing of underground storage tank locations in Mendocino County.

Date of Government Version: 12/04/2018
Date Data Arrived at EDR: 12/06/2018
Date Made Active in Reports: 12/14/2018
Number of Days to Update: 8

Source: Department of Public Health
Telephone: 707-463-4466
Last EDR Contact: 08/21/2019
Next Scheduled EDR Contact: 12/09/2019
Data Release Frequency: Annually

HIST UST: Hazardous Substance Storage Container Database

The Hazardous Substance Storage Container Database is a historical listing of UST sites. Refer to local/county source for current data.

Date of Government Version: 10/15/1990
Date Data Arrived at EDR: 01/25/1991
Date Made Active in Reports: 02/12/1991
Number of Days to Update: 18

Source: State Water Resources Control Board
Telephone: 916-341-5851
Last EDR Contact: 07/26/2001
Next Scheduled EDR Contact: N/A
Data Release Frequency: No Update Planned

GOVERNMENT RECORDS SEARCHED / DATA CURRENCY TRACKING

SAN FRANCISCO AST: Aboveground Storage Tank Site Listing

Aboveground storage tank sites

Date of Government Version: 09/11/2018
Date Data Arrived at EDR: 09/12/2018
Date Made Active in Reports: 10/11/2018
Number of Days to Update: 29

Source: San Francisco County Department of Public Health
Telephone: 415-252-3896
Last EDR Contact: 07/31/2019
Next Scheduled EDR Contact: 11/18/2019
Data Release Frequency: Varies

CA FID UST: Facility Inventory Database

The Facility Inventory Database (FID) contains a historical listing of active and inactive underground storage tank locations from the State Water Resource Control Board. Refer to local/county source for current data.

Date of Government Version: 10/31/1994
Date Data Arrived at EDR: 09/05/1995
Date Made Active in Reports: 09/29/1995
Number of Days to Update: 24

Source: California Environmental Protection Agency
Telephone: 916-341-5851
Last EDR Contact: 12/28/1998
Next Scheduled EDR Contact: N/A
Data Release Frequency: No Update Planned

CERS TANKS: California Environmental Reporting System (CERS) Tanks

List of sites in the California Environmental Protection Agency (CalEPA) Regulated Site Portal which fall under the Aboveground Petroleum Storage and Underground Storage Tank regulatory programs.

Date of Government Version: 08/14/2019
Date Data Arrived at EDR: 08/14/2019
Date Made Active in Reports: 08/21/2019
Number of Days to Update: 7

Source: California Environmental Protection Agency
Telephone: 916-323-2514
Last EDR Contact: 08/14/2019
Next Scheduled EDR Contact: 11/04/2019
Data Release Frequency: Quarterly

Local Land Records

LIENS: Environmental Liens Listing

A listing of property locations with environmental liens for California where DTSC is a lien holder.

Date of Government Version: 06/05/2019
Date Data Arrived at EDR: 06/06/2019
Date Made Active in Reports: 08/09/2019
Number of Days to Update: 64

Source: Department of Toxic Substances Control
Telephone: 916-323-3400
Last EDR Contact: 08/28/2019
Next Scheduled EDR Contact: 12/16/2019
Data Release Frequency: Varies

LIENS 2: CERCLA Lien Information

A Federal CERCLA ('Superfund') lien can exist by operation of law at any site or property at which EPA has spent Superfund monies. These monies are spent to investigate and address releases and threatened releases of contamination. CERCLIS provides information as to the identity of these sites and properties.

Date of Government Version: 07/30/2019
Date Data Arrived at EDR: 07/30/2019
Date Made Active in Reports: 09/03/2019
Number of Days to Update: 35

Source: Environmental Protection Agency
Telephone: 202-564-6023
Last EDR Contact: 10/02/2019
Next Scheduled EDR Contact: 01/13/2020
Data Release Frequency: Semi-Annually

DEED: Deed Restriction Listing

GOVERNMENT RECORDS SEARCHED / DATA CURRENCY TRACKING

Site Mitigation and Brownfields Reuse Program Facility Sites with Deed Restrictions & Hazardous Waste Management Program Facility Sites with Deed / Land Use Restriction. The DTSC Site Mitigation and Brownfields Reuse Program (SMBRP) list includes sites cleaned up under the program's oversight and generally does not include current or former hazardous waste facilities that required a hazardous waste facility permit. The list represents deed restrictions that are active. Some sites have multiple deed restrictions. The DTSC Hazardous Waste Management Program (HWMP) has developed a list of current or former hazardous waste facilities that have a recorded land use restriction at the local county recorder's office. The land use restrictions on this list were required by the DTSC HWMP as a result of the presence of hazardous substances that remain on site after the facility (or part of the facility) has been closed or cleaned up. The types of land use restriction include deed notice, deed restriction, or a land use restriction that binds current and future owners.

Date of Government Version: 06/04/2019	Source: DTSC and SWRCB
Date Data Arrived at EDR: 06/04/2019	Telephone: 916-323-3400
Date Made Active in Reports: 08/08/2019	Last EDR Contact: 09/04/2019
Number of Days to Update: 65	Next Scheduled EDR Contact: 12/16/2019
	Data Release Frequency: Semi-Annually

Records of Emergency Release Reports

HMIRS: Hazardous Materials Information Reporting System

Hazardous Materials Incident Report System. HMIRS contains hazardous material spill incidents reported to DOT.

Date of Government Version: 06/24/2019	Source: U.S. Department of Transportation
Date Data Arrived at EDR: 06/26/2019	Telephone: 202-366-4555
Date Made Active in Reports: 09/23/2019	Last EDR Contact: 09/24/2019
Number of Days to Update: 89	Next Scheduled EDR Contact: 01/06/2020
	Data Release Frequency: Quarterly

CHMIRS: California Hazardous Material Incident Report System

California Hazardous Material Incident Reporting System. CHMIRS contains information on reported hazardous material incidents (accidental releases or spills).

Date of Government Version: 05/15/2019	Source: Office of Emergency Services
Date Data Arrived at EDR: 06/24/2019	Telephone: 916-845-8400
Date Made Active in Reports: 08/21/2019	Last EDR Contact: 07/26/2019
Number of Days to Update: 58	Next Scheduled EDR Contact: 11/04/2019
	Data Release Frequency: Semi-Annually

LDS: Land Disposal Sites Listing (GEOTRACKER)

Land Disposal sites (Landfills) included in GeoTracker. GeoTracker is the Water Boards data management system for sites that impact, or have the potential to impact, water quality in California, with emphasis on groundwater.

Date of Government Version: 06/10/2019	Source: State Water Quality Control Board
Date Data Arrived at EDR: 06/11/2019	Telephone: 866-480-1028
Date Made Active in Reports: 08/05/2019	Last EDR Contact: 09/09/2019
Number of Days to Update: 55	Next Scheduled EDR Contact: 12/23/2019
	Data Release Frequency: Quarterly

MCS: Military Cleanup Sites Listing (GEOTRACKER)

Military sites (consisting of: Military UST sites; Military Privatized sites; and Military Cleanup sites [formerly known as DoD non UST]) included in GeoTracker. GeoTracker is the Water Boards data management system for sites that impact, or have the potential to impact, water quality in California, with emphasis on groundwater.

Date of Government Version: 06/10/2019	Source: State Water Resources Control Board
Date Data Arrived at EDR: 06/11/2019	Telephone: 866-480-1028
Date Made Active in Reports: 07/24/2019	Last EDR Contact: 09/09/2019
Number of Days to Update: 43	Next Scheduled EDR Contact: 12/23/2019
	Data Release Frequency: Quarterly

GOVERNMENT RECORDS SEARCHED / DATA CURRENCY TRACKING

SPILLS 90: SPILLS90 data from FirstSearch

Spills 90 includes those spill and release records available exclusively from FirstSearch databases. Typically, they may include chemical, oil and/or hazardous substance spills recorded after 1990. Duplicate records that are already included in EDR incident and release records are not included in Spills 90.

Date of Government Version: 06/06/2012
Date Data Arrived at EDR: 01/03/2013
Date Made Active in Reports: 02/22/2013
Number of Days to Update: 50

Source: FirstSearch
Telephone: N/A
Last EDR Contact: 01/03/2013
Next Scheduled EDR Contact: N/A
Data Release Frequency: No Update Planned

Other Ascertainable Records

RCRA NonGen / NLR: RCRA - Non Generators / No Longer Regulated

RCRAInfo is EPA's comprehensive information system, providing access to data supporting the Resource Conservation and Recovery Act (RCRA) of 1976 and the Hazardous and Solid Waste Amendments (HSWA) of 1984. The database includes selective information on sites which generate, transport, store, treat and/or dispose of hazardous waste as defined by the Resource Conservation and Recovery Act (RCRA). Non-Generators do not presently generate hazardous waste.

Date of Government Version: 03/25/2019
Date Data Arrived at EDR: 03/27/2019
Date Made Active in Reports: 04/17/2019
Number of Days to Update: 21

Source: Environmental Protection Agency
Telephone: (415) 495-8895
Last EDR Contact: 09/16/2019
Next Scheduled EDR Contact: 01/06/2020
Data Release Frequency: Quarterly

FUDS: Formerly Used Defense Sites

The listing includes locations of Formerly Used Defense Sites properties where the US Army Corps of Engineers is actively working or will take necessary cleanup actions.

Date of Government Version: 05/15/2019
Date Data Arrived at EDR: 05/21/2019
Date Made Active in Reports: 08/08/2019
Number of Days to Update: 79

Source: U.S. Army Corps of Engineers
Telephone: 202-528-4285
Last EDR Contact: 08/23/2019
Next Scheduled EDR Contact: 12/02/2019
Data Release Frequency: Varies

DOD: Department of Defense Sites

This data set consists of federally owned or administered lands, administered by the Department of Defense, that have any area equal to or greater than 640 acres of the United States, Puerto Rico, and the U.S. Virgin Islands.

Date of Government Version: 12/31/2005
Date Data Arrived at EDR: 11/10/2006
Date Made Active in Reports: 01/11/2007
Number of Days to Update: 62

Source: USGS
Telephone: 888-275-8747
Last EDR Contact: 07/09/2019
Next Scheduled EDR Contact: 10/21/2019
Data Release Frequency: Semi-Annually

FEDLAND: Federal and Indian Lands

Federally and Indian administrated lands of the United States. Lands included are administrated by: Army Corps of Engineers, Bureau of Reclamation, National Wild and Scenic River, National Wildlife Refuge, Public Domain Land, Wilderness, Wilderness Study Area, Wildlife Management Area, Bureau of Indian Affairs, Bureau of Land Management, Department of Justice, Forest Service, Fish and Wildlife Service, National Park Service.

Date of Government Version: 12/31/2005
Date Data Arrived at EDR: 02/06/2006
Date Made Active in Reports: 01/11/2007
Number of Days to Update: 339

Source: U.S. Geological Survey
Telephone: 888-275-8747
Last EDR Contact: 07/10/2019
Next Scheduled EDR Contact: 10/21/2019
Data Release Frequency: N/A

SCRD DRYCLEANERS: State Coalition for Remediation of Drycleaners Listing

The State Coalition for Remediation of Drycleaners was established in 1998, with support from the U.S. EPA Office of Superfund Remediation and Technology Innovation. It is comprised of representatives of states with established drycleaner remediation programs. Currently the member states are Alabama, Connecticut, Florida, Illinois, Kansas, Minnesota, Missouri, North Carolina, Oregon, South Carolina, Tennessee, Texas, and Wisconsin.

GOVERNMENT RECORDS SEARCHED / DATA CURRENCY TRACKING

Date of Government Version: 01/01/2017
Date Data Arrived at EDR: 02/03/2017
Date Made Active in Reports: 04/07/2017
Number of Days to Update: 63

Source: Environmental Protection Agency
Telephone: 615-532-8599
Last EDR Contact: 08/16/2019
Next Scheduled EDR Contact: 11/25/2019
Data Release Frequency: Varies

US FIN ASSUR: Financial Assurance Information

All owners and operators of facilities that treat, store, or dispose of hazardous waste are required to provide proof that they will have sufficient funds to pay for the clean up, closure, and post-closure care of their facilities.

Date of Government Version: 06/24/2019
Date Data Arrived at EDR: 06/26/2019
Date Made Active in Reports: 09/23/2019
Number of Days to Update: 89

Source: Environmental Protection Agency
Telephone: 202-566-1917
Last EDR Contact: 09/24/2019
Next Scheduled EDR Contact: 01/06/2020
Data Release Frequency: Quarterly

EPA WATCH LIST: EPA WATCH LIST

EPA maintains a "Watch List" to facilitate dialogue between EPA, state and local environmental agencies on enforcement matters relating to facilities with alleged violations identified as either significant or high priority. Being on the Watch List does not mean that the facility has actually violated the law only that an investigation by EPA or a state or local environmental agency has led those organizations to allege that an unproven violation has in fact occurred. Being on the Watch List does not represent a higher level of concern regarding the alleged violations that were detected, but instead indicates cases requiring additional dialogue between EPA, state and local agencies - primarily because of the length of time the alleged violation has gone unaddressed or unresolved.

Date of Government Version: 08/30/2013
Date Data Arrived at EDR: 03/21/2014
Date Made Active in Reports: 06/17/2014
Number of Days to Update: 88

Source: Environmental Protection Agency
Telephone: 617-520-3000
Last EDR Contact: 08/05/2019
Next Scheduled EDR Contact: 11/18/2019
Data Release Frequency: Quarterly

2020 COR ACTION: 2020 Corrective Action Program List

The EPA has set ambitious goals for the RCRA Corrective Action program by creating the 2020 Corrective Action Universe. This RCRA cleanup baseline includes facilities expected to need corrective action. The 2020 universe contains a wide variety of sites. Some properties are heavily contaminated while others were contaminated but have since been cleaned up. Still others have not been fully investigated yet, and may require little or no remediation. Inclusion in the 2020 Universe does not necessarily imply failure on the part of a facility to meet its RCRA obligations.

Date of Government Version: 09/30/2017
Date Data Arrived at EDR: 05/08/2018
Date Made Active in Reports: 07/20/2018
Number of Days to Update: 73

Source: Environmental Protection Agency
Telephone: 703-308-4044
Last EDR Contact: 08/09/2019
Next Scheduled EDR Contact: 11/18/2019
Data Release Frequency: Varies

TSCA: Toxic Substances Control Act

Toxic Substances Control Act. TSCA identifies manufacturers and importers of chemical substances included on the TSCA Chemical Substance Inventory list. It includes data on the production volume of these substances by plant site.

Date of Government Version: 12/31/2016
Date Data Arrived at EDR: 06/21/2017
Date Made Active in Reports: 01/05/2018
Number of Days to Update: 198

Source: EPA
Telephone: 202-260-5521
Last EDR Contact: 09/19/2019
Next Scheduled EDR Contact: 12/30/2019
Data Release Frequency: Every 4 Years

TRIS: Toxic Chemical Release Inventory System

Toxic Release Inventory System. TRIS identifies facilities which release toxic chemicals to the air, water and land in reportable quantities under SARA Title III Section 313.

GOVERNMENT RECORDS SEARCHED / DATA CURRENCY TRACKING

Date of Government Version: 12/31/2016
Date Data Arrived at EDR: 01/10/2018
Date Made Active in Reports: 01/12/2018
Number of Days to Update: 2

Source: EPA
Telephone: 202-566-0250
Last EDR Contact: 08/23/2019
Next Scheduled EDR Contact: 12/02/2019
Data Release Frequency: Annually

SSTS: Section 7 Tracking Systems

Section 7 of the Federal Insecticide, Fungicide and Rodenticide Act, as amended (92 Stat. 829) requires all registered pesticide-producing establishments to submit a report to the Environmental Protection Agency by March 1st each year. Each establishment must report the types and amounts of pesticides, active ingredients and devices being produced, and those having been produced and sold or distributed in the past year.

Date of Government Version: 09/30/2018
Date Data Arrived at EDR: 04/24/2019
Date Made Active in Reports: 08/08/2019
Number of Days to Update: 106

Source: EPA
Telephone: 202-564-4203
Last EDR Contact: 07/26/2019
Next Scheduled EDR Contact: 11/04/2019
Data Release Frequency: Annually

ROD: Records Of Decision

Record of Decision. ROD documents mandate a permanent remedy at an NPL (Superfund) site containing technical and health information to aid in the cleanup.

Date of Government Version: 07/19/2019
Date Data Arrived at EDR: 07/30/2019
Date Made Active in Reports: 09/03/2019
Number of Days to Update: 35

Source: EPA
Telephone: 703-416-0223
Last EDR Contact: 10/02/2019
Next Scheduled EDR Contact: 12/16/2019
Data Release Frequency: Annually

RMP: Risk Management Plans

When Congress passed the Clean Air Act Amendments of 1990, it required EPA to publish regulations and guidance for chemical accident prevention at facilities using extremely hazardous substances. The Risk Management Program Rule (RMP Rule) was written to implement Section 112(r) of these amendments. The rule, which built upon existing industry codes and standards, requires companies of all sizes that use certain flammable and toxic substances to develop a Risk Management Program, which includes a(n): Hazard assessment that details the potential effects of an accidental release, an accident history of the last five years, and an evaluation of worst-case and alternative accidental releases; Prevention program that includes safety precautions and maintenance, monitoring, and employee training measures; and Emergency response program that spells out emergency health care, employee training measures and procedures for informing the public and response agencies (e.g the fire department) should an accident occur.

Date of Government Version: 04/25/2019
Date Data Arrived at EDR: 05/02/2019
Date Made Active in Reports: 05/23/2019
Number of Days to Update: 21

Source: Environmental Protection Agency
Telephone: 202-564-8600
Last EDR Contact: 07/22/2019
Next Scheduled EDR Contact: 11/04/2019
Data Release Frequency: Varies

RAATS: RCRA Administrative Action Tracking System

RCRA Administration Action Tracking System. RAATS contains records based on enforcement actions issued under RCRA pertaining to major violators and includes administrative and civil actions brought by the EPA. For administration actions after September 30, 1995, data entry in the RAATS database was discontinued. EPA will retain a copy of the database for historical records. It was necessary to terminate RAATS because a decrease in agency resources made it impossible to continue to update the information contained in the database.

Date of Government Version: 04/17/1995
Date Data Arrived at EDR: 07/03/1995
Date Made Active in Reports: 08/07/1995
Number of Days to Update: 35

Source: EPA
Telephone: 202-564-4104
Last EDR Contact: 06/02/2008
Next Scheduled EDR Contact: 09/01/2008
Data Release Frequency: No Update Planned

GOVERNMENT RECORDS SEARCHED / DATA CURRENCY TRACKING

PRP: Potentially Responsible Parties

A listing of verified Potentially Responsible Parties

Date of Government Version: 08/20/2019	Source: EPA
Date Data Arrived at EDR: 09/05/2019	Telephone: 202-564-6023
Date Made Active in Reports: 09/23/2019	Last EDR Contact: 10/02/2019
Number of Days to Update: 18	Next Scheduled EDR Contact: 11/18/2019
	Data Release Frequency: Quarterly

PADS: PCB Activity Database System

PCB Activity Database. PADS Identifies generators, transporters, commercial storers and/or brokers and disposers of PCB's who are required to notify the EPA of such activities.

Date of Government Version: 03/20/2019	Source: EPA
Date Data Arrived at EDR: 04/10/2019	Telephone: 202-566-0500
Date Made Active in Reports: 05/14/2019	Last EDR Contact: 07/12/2019
Number of Days to Update: 34	Next Scheduled EDR Contact: 10/21/2019
	Data Release Frequency: Annually

ICIS: Integrated Compliance Information System

The Integrated Compliance Information System (ICIS) supports the information needs of the national enforcement and compliance program as well as the unique needs of the National Pollutant Discharge Elimination System (NPDES) program.

Date of Government Version: 11/18/2016	Source: Environmental Protection Agency
Date Data Arrived at EDR: 11/23/2016	Telephone: 202-564-2501
Date Made Active in Reports: 02/10/2017	Last EDR Contact: 07/03/2019
Number of Days to Update: 79	Next Scheduled EDR Contact: 10/21/2019
	Data Release Frequency: Quarterly

FTTS: FIFRA/ TSCA Tracking System - FIFRA (Federal Insecticide, Fungicide, & Rodenticide Act)/TSCA (Toxic Substances Control Act)

FTTS tracks administrative cases and pesticide enforcement actions and compliance activities related to FIFRA, TSCA and EPCRA (Emergency Planning and Community Right-to-Know Act). To maintain currency, EDR contacts the Agency on a quarterly basis.

Date of Government Version: 04/09/2009	Source: EPA/Office of Prevention, Pesticides and Toxic Substances
Date Data Arrived at EDR: 04/16/2009	Telephone: 202-566-1667
Date Made Active in Reports: 05/11/2009	Last EDR Contact: 08/18/2017
Number of Days to Update: 25	Next Scheduled EDR Contact: 12/04/2017
	Data Release Frequency: No Update Planned

FTTS INSP: FIFRA/ TSCA Tracking System - FIFRA (Federal Insecticide, Fungicide, & Rodenticide Act)/TSCA (Toxic Substances Control Act)

A listing of FIFRA/TSCA Tracking System (FTTS) inspections and enforcements.

Date of Government Version: 04/09/2009	Source: EPA
Date Data Arrived at EDR: 04/16/2009	Telephone: 202-566-1667
Date Made Active in Reports: 05/11/2009	Last EDR Contact: 08/18/2017
Number of Days to Update: 25	Next Scheduled EDR Contact: 12/04/2017
	Data Release Frequency: No Update Planned

MLTS: Material Licensing Tracking System

MLTS is maintained by the Nuclear Regulatory Commission and contains a list of approximately 8,100 sites which possess or use radioactive materials and which are subject to NRC licensing requirements. To maintain currency, EDR contacts the Agency on a quarterly basis.

Date of Government Version: 06/20/2019	Source: Nuclear Regulatory Commission
Date Data Arrived at EDR: 06/20/2019	Telephone: 301-415-7169
Date Made Active in Reports: 08/08/2019	Last EDR Contact: 09/04/2019
Number of Days to Update: 49	Next Scheduled EDR Contact: 11/04/2019
	Data Release Frequency: Quarterly

GOVERNMENT RECORDS SEARCHED / DATA CURRENCY TRACKING

COAL ASH DOE: Steam-Electric Plant Operation Data

A listing of power plants that store ash in surface ponds.

Date of Government Version: 12/31/2005	Source: Department of Energy
Date Data Arrived at EDR: 08/07/2009	Telephone: 202-586-8719
Date Made Active in Reports: 10/22/2009	Last EDR Contact: 09/06/2019
Number of Days to Update: 76	Next Scheduled EDR Contact: 12/16/2019
	Data Release Frequency: Varies

COAL ASH EPA: Coal Combustion Residues Surface Impoundments List

A listing of coal combustion residues surface impoundments with high hazard potential ratings.

Date of Government Version: 07/01/2014	Source: Environmental Protection Agency
Date Data Arrived at EDR: 09/10/2014	Telephone: N/A
Date Made Active in Reports: 10/20/2014	Last EDR Contact: 09/03/2019
Number of Days to Update: 40	Next Scheduled EDR Contact: 12/16/2019
	Data Release Frequency: Varies

PCB TRANSFORMER: PCB Transformer Registration Database

The database of PCB transformer registrations that includes all PCB registration submittals.

Date of Government Version: 05/24/2017	Source: Environmental Protection Agency
Date Data Arrived at EDR: 11/30/2017	Telephone: 202-566-0517
Date Made Active in Reports: 12/15/2017	Last EDR Contact: 08/09/2019
Number of Days to Update: 15	Next Scheduled EDR Contact: 11/04/2019
	Data Release Frequency: Varies

RADINFO: Radiation Information Database

The Radiation Information Database (RADINFO) contains information about facilities that are regulated by U.S. Environmental Protection Agency (EPA) regulations for radiation and radioactivity.

Date of Government Version: 07/01/2019	Source: Environmental Protection Agency
Date Data Arrived at EDR: 07/01/2019	Telephone: 202-343-9775
Date Made Active in Reports: 09/23/2019	Last EDR Contact: 10/01/2019
Number of Days to Update: 84	Next Scheduled EDR Contact: 01/13/2020
	Data Release Frequency: Quarterly

HIST FTTS: FIFRA/TSCA Tracking System Administrative Case Listing

A complete administrative case listing from the FIFRA/TSCA Tracking System (FTTS) for all ten EPA regions. The information was obtained from the National Compliance Database (NCDB). NCDB supports the implementation of FIFRA (Federal Insecticide, Fungicide, and Rodenticide Act) and TSCA (Toxic Substances Control Act). Some EPA regions are now closing out records. Because of that, and the fact that some EPA regions are not providing EPA Headquarters with updated records, it was decided to create a HIST FTTS database. It included records that may not be included in the newer FTTS database updates. This database is no longer updated.

Date of Government Version: 10/19/2006	Source: Environmental Protection Agency
Date Data Arrived at EDR: 03/01/2007	Telephone: 202-564-2501
Date Made Active in Reports: 04/10/2007	Last EDR Contact: 12/17/2007
Number of Days to Update: 40	Next Scheduled EDR Contact: 03/17/2008
	Data Release Frequency: No Update Planned

HIST FTTS INSP: FIFRA/TSCA Tracking System Inspection & Enforcement Case Listing

A complete inspection and enforcement case listing from the FIFRA/TSCA Tracking System (FTTS) for all ten EPA regions. The information was obtained from the National Compliance Database (NCDB). NCDB supports the implementation of FIFRA (Federal Insecticide, Fungicide, and Rodenticide Act) and TSCA (Toxic Substances Control Act). Some EPA regions are now closing out records. Because of that, and the fact that some EPA regions are not providing EPA Headquarters with updated records, it was decided to create a HIST FTTS database. It included records that may not be included in the newer FTTS database updates. This database is no longer updated.

GOVERNMENT RECORDS SEARCHED / DATA CURRENCY TRACKING

Date of Government Version: 10/19/2006
Date Data Arrived at EDR: 03/01/2007
Date Made Active in Reports: 04/10/2007
Number of Days to Update: 40

Source: Environmental Protection Agency
Telephone: 202-564-2501
Last EDR Contact: 12/17/2008
Next Scheduled EDR Contact: 03/17/2008
Data Release Frequency: No Update Planned

DOT OPS: Incident and Accident Data

Department of Transportation, Office of Pipeline Safety Incident and Accident data.

Date of Government Version: 04/01/2019
Date Data Arrived at EDR: 04/30/2019
Date Made Active in Reports: 08/08/2019
Number of Days to Update: 100

Source: Department of Transportation, Office of Pipeline Safety
Telephone: 202-366-4595
Last EDR Contact: 07/31/2019
Next Scheduled EDR Contact: 11/11/2019
Data Release Frequency: Quarterly

CONSENT: Superfund (CERCLA) Consent Decrees

Major legal settlements that establish responsibility and standards for cleanup at NPL (Superfund) sites. Released periodically by United States District Courts after settlement by parties to litigation matters.

Date of Government Version: 06/30/2019
Date Data Arrived at EDR: 07/16/2019
Date Made Active in Reports: 10/02/2019
Number of Days to Update: 78

Source: Department of Justice, Consent Decree Library
Telephone: Varies
Last EDR Contact: 10/02/2019
Next Scheduled EDR Contact: 01/20/2020
Data Release Frequency: Varies

BRS: Biennial Reporting System

The Biennial Reporting System is a national system administered by the EPA that collects data on the generation and management of hazardous waste. BRS captures detailed data from two groups: Large Quantity Generators (LQG) and Treatment, Storage, and Disposal Facilities.

Date of Government Version: 12/31/2015
Date Data Arrived at EDR: 02/22/2017
Date Made Active in Reports: 09/28/2017
Number of Days to Update: 218

Source: EPA/NTIS
Telephone: 800-424-9346
Last EDR Contact: 09/16/2019
Next Scheduled EDR Contact: 01/06/2020
Data Release Frequency: Biennially

INDIAN RESERV: Indian Reservations

This map layer portrays Indian administered lands of the United States that have any area equal to or greater than 640 acres.

Date of Government Version: 12/31/2014
Date Data Arrived at EDR: 07/14/2015
Date Made Active in Reports: 01/10/2017
Number of Days to Update: 546

Source: USGS
Telephone: 202-208-3710
Last EDR Contact: 07/10/2019
Next Scheduled EDR Contact: 10/21/2019
Data Release Frequency: Semi-Annually

FUSRAP: Formerly Utilized Sites Remedial Action Program

DOE established the Formerly Utilized Sites Remedial Action Program (FUSRAP) in 1974 to remediate sites where radioactive contamination remained from Manhattan Project and early U.S. Atomic Energy Commission (AEC) operations.

Date of Government Version: 08/08/2017
Date Data Arrived at EDR: 09/11/2018
Date Made Active in Reports: 09/14/2018
Number of Days to Update: 3

Source: Department of Energy
Telephone: 202-586-3559
Last EDR Contact: 07/30/2019
Next Scheduled EDR Contact: 11/18/2019
Data Release Frequency: Varies

UMTRA: Uranium Mill Tailings Sites

Uranium ore was mined by private companies for federal government use in national defense programs. When the mills shut down, large piles of the sand-like material (mill tailings) remain after uranium has been extracted from the ore. Levels of human exposure to radioactive materials from the piles are low; however, in some cases tailings were used as construction materials before the potential health hazards of the tailings were recognized.

GOVERNMENT RECORDS SEARCHED / DATA CURRENCY TRACKING

Date of Government Version: 06/23/2017
Date Data Arrived at EDR: 10/11/2017
Date Made Active in Reports: 11/03/2017
Number of Days to Update: 23

Source: Department of Energy
Telephone: 505-845-0011
Last EDR Contact: 08/21/2019
Next Scheduled EDR Contact: 12/02/2019
Data Release Frequency: Varies

LEAD SMELTER 1: Lead Smelter Sites

A listing of former lead smelter site locations.

Date of Government Version: 07/19/2019
Date Data Arrived at EDR: 07/30/2019
Date Made Active in Reports: 09/03/2019
Number of Days to Update: 35

Source: Environmental Protection Agency
Telephone: 703-603-8787
Last EDR Contact: 10/02/2019
Next Scheduled EDR Contact: 01/13/2020
Data Release Frequency: Varies

LEAD SMELTER 2: Lead Smelter Sites

A list of several hundred sites in the U.S. where secondary lead smelting was done from 1931 and 1964. These sites may pose a threat to public health through ingestion or inhalation of contaminated soil or dust

Date of Government Version: 04/05/2001
Date Data Arrived at EDR: 10/27/2010
Date Made Active in Reports: 12/02/2010
Number of Days to Update: 36

Source: American Journal of Public Health
Telephone: 703-305-6451
Last EDR Contact: 12/02/2009
Next Scheduled EDR Contact: N/A
Data Release Frequency: No Update Planned

US AIRS (AFS): Aerometric Information Retrieval System Facility Subsystem (AFS)

The database is a sub-system of Aerometric Information Retrieval System (AIRS). AFS contains compliance data on air pollution point sources regulated by the U.S. EPA and/or state and local air regulatory agencies. This information comes from source reports by various stationary sources of air pollution, such as electric power plants, steel mills, factories, and universities, and provides information about the air pollutants they produce. Action, air program, air program pollutant, and general level plant data. It is used to track emissions and compliance data from industrial plants.

Date of Government Version: 10/12/2016
Date Data Arrived at EDR: 10/26/2016
Date Made Active in Reports: 02/03/2017
Number of Days to Update: 100

Source: EPA
Telephone: 202-564-2496
Last EDR Contact: 09/26/2017
Next Scheduled EDR Contact: 01/08/2018
Data Release Frequency: Annually

US AIRS MINOR: Air Facility System Data

A listing of minor source facilities.

Date of Government Version: 10/12/2016
Date Data Arrived at EDR: 10/26/2016
Date Made Active in Reports: 02/03/2017
Number of Days to Update: 100

Source: EPA
Telephone: 202-564-2496
Last EDR Contact: 09/26/2017
Next Scheduled EDR Contact: 01/08/2018
Data Release Frequency: Annually

US MINES: Mines Master Index File

Contains all mine identification numbers issued for mines active or opened since 1971. The data also includes violation information.

Date of Government Version: 05/03/2019
Date Data Arrived at EDR: 05/29/2019
Date Made Active in Reports: 08/08/2019
Number of Days to Update: 71

Source: Department of Labor, Mine Safety and Health Administration
Telephone: 303-231-5959
Last EDR Contact: 08/27/2019
Next Scheduled EDR Contact: 12/09/2019
Data Release Frequency: Semi-Annually

US MINES 2: Ferrous and Nonferrous Metal Mines Database Listing

This map layer includes ferrous (ferrous metal mines are facilities that extract ferrous metals, such as iron ore or molybdenum) and nonferrous (Nonferrous metal mines are facilities that extract nonferrous metals, such as gold, silver, copper, zinc, and lead) metal mines in the United States.

GOVERNMENT RECORDS SEARCHED / DATA CURRENCY TRACKING

Date of Government Version: 12/05/2005
Date Data Arrived at EDR: 02/29/2008
Date Made Active in Reports: 04/18/2008
Number of Days to Update: 49

Source: USGS
Telephone: 703-648-7709
Last EDR Contact: 08/30/2019
Next Scheduled EDR Contact: 12/09/2019
Data Release Frequency: Varies

US MINES 3: Active Mines & Mineral Plants Database Listing

Active Mines and Mineral Processing Plant operations for commodities monitored by the Minerals Information Team of the USGS.

Date of Government Version: 04/14/2011
Date Data Arrived at EDR: 06/08/2011
Date Made Active in Reports: 09/13/2011
Number of Days to Update: 97

Source: USGS
Telephone: 703-648-7709
Last EDR Contact: 08/30/2019
Next Scheduled EDR Contact: 12/09/2019
Data Release Frequency: Varies

ABANDONED MINES: Abandoned Mines

An inventory of land and water impacted by past mining (primarily coal mining) is maintained by OSMRE to provide information needed to implement the Surface Mining Control and Reclamation Act of 1977 (SMCRA). The inventory contains information on the location, type, and extent of AML impacts, as well as, information on the cost associated with the reclamation of those problems. The inventory is based upon field surveys by State, Tribal, and OSMRE program officials. It is dynamic to the extent that it is modified as new problems are identified and existing problems are reclaimed.

Date of Government Version: 03/27/2019
Date Data Arrived at EDR: 03/28/2019
Date Made Active in Reports: 05/01/2019
Number of Days to Update: 34

Source: Department of Interior
Telephone: 202-208-2609
Last EDR Contact: 09/10/2019
Next Scheduled EDR Contact: 12/23/2019
Data Release Frequency: Quarterly

FINDS: Facility Index System/Facility Registry System

Facility Index System. FINDS contains both facility information and 'pointers' to other sources that contain more detail. EDR includes the following FINDS databases in this report: PCS (Permit Compliance System), AIRS (Aerometric Information Retrieval System), DOCKET (Enforcement Docket used to manage and track information on civil judicial enforcement cases for all environmental statutes), FURS (Federal Underground Injection Control), C-DOCKET (Criminal Docket System used to track criminal enforcement actions for all environmental statutes), FFIS (Federal Facilities Information System), STATE (State Environmental Laws and Statutes), and PADS (PCB Activity Data System).

Date of Government Version: 05/03/2019
Date Data Arrived at EDR: 06/05/2019
Date Made Active in Reports: 09/03/2019
Number of Days to Update: 90

Source: EPA
Telephone: (415) 947-8000
Last EDR Contact: 09/04/2019
Next Scheduled EDR Contact: 12/16/2019
Data Release Frequency: Quarterly

UXO: Unexploded Ordnance Sites

A listing of unexploded ordnance site locations

Date of Government Version: 12/31/2017
Date Data Arrived at EDR: 01/17/2019
Date Made Active in Reports: 04/01/2019
Number of Days to Update: 74

Source: Department of Defense
Telephone: 703-704-1564
Last EDR Contact: 07/15/2019
Next Scheduled EDR Contact: 10/28/2019
Data Release Frequency: Varies

DOCKET HWC: Hazardous Waste Compliance Docket Listing

A complete list of the Federal Agency Hazardous Waste Compliance Docket Facilities.

Date of Government Version: 05/31/2018
Date Data Arrived at EDR: 07/26/2018
Date Made Active in Reports: 10/05/2018
Number of Days to Update: 71

Source: Environmental Protection Agency
Telephone: 202-564-0527
Last EDR Contact: 08/21/2019
Next Scheduled EDR Contact: 12/09/2019
Data Release Frequency: Varies

GOVERNMENT RECORDS SEARCHED / DATA CURRENCY TRACKING

ECHO: Enforcement & Compliance History Information

ECHO provides integrated compliance and enforcement information for about 800,000 regulated facilities nationwide.

Date of Government Version: 07/06/2019	Source: Environmental Protection Agency
Date Data Arrived at EDR: 07/09/2019	Telephone: 202-564-2280
Date Made Active in Reports: 10/02/2019	Last EDR Contact: 07/09/2019
Number of Days to Update: 85	Next Scheduled EDR Contact: 10/21/2019
	Data Release Frequency: Quarterly

FUELS PROGRAM: EPA Fuels Program Registered Listing

This listing includes facilities that are registered under the Part 80 (Code of Federal Regulations) EPA Fuels Programs. All companies now are required to submit new and updated registrations.

Date of Government Version: 05/20/2019	Source: EPA
Date Data Arrived at EDR: 05/21/2019	Telephone: 800-385-6164
Date Made Active in Reports: 08/08/2019	Last EDR Contact: 08/20/2019
Number of Days to Update: 79	Next Scheduled EDR Contact: 12/02/2019
	Data Release Frequency: Quarterly

CA BOND EXP. PLAN: Bond Expenditure Plan

Department of Health Services developed a site-specific expenditure plan as the basis for an appropriation of Hazardous Substance Cleanup Bond Act funds. It is not updated.

Date of Government Version: 01/01/1989	Source: Department of Health Services
Date Data Arrived at EDR: 07/27/1994	Telephone: 916-255-2118
Date Made Active in Reports: 08/02/1994	Last EDR Contact: 05/31/1994
Number of Days to Update: 6	Next Scheduled EDR Contact: N/A
	Data Release Frequency: No Update Planned

CORTESE: "Cortese" Hazardous Waste & Substances Sites List

The sites for the list are designated by the State Water Resource Control Board (LUST), the Integrated Waste Board (SWF/LS), and the Department of Toxic Substances Control (Cal-Sites).

Date of Government Version: 06/24/2019	Source: CAL EPA/Office of Emergency Information
Date Data Arrived at EDR: 06/25/2019	Telephone: 916-323-3400
Date Made Active in Reports: 08/21/2019	Last EDR Contact: 09/24/2019
Number of Days to Update: 57	Next Scheduled EDR Contact: 01/06/2020
	Data Release Frequency: Quarterly

CUPA SAN FRANCISCO CO: CUPA Facility Listing

Cupa facilities

Date of Government Version: 04/18/2019	Source: San Francisco County Department of Environmental Health
Date Data Arrived at EDR: 04/19/2019	Telephone: 415-252-3896
Date Made Active in Reports: 04/30/2019	Last EDR Contact: 07/31/2019
Number of Days to Update: 11	Next Scheduled EDR Contact: 11/18/2019
	Data Release Frequency: Varies

CUPA LIVERMORE-PLEASANTON: CUPA Facility Listing

list of facilities associated with the various CUPA programs in Livermore-Pleasanton

Date of Government Version: 05/01/2019	Source: Livermore-Pleasanton Fire Department
Date Data Arrived at EDR: 05/14/2019	Telephone: 925-454-2361
Date Made Active in Reports: 07/17/2019	Last EDR Contact: 08/15/2019
Number of Days to Update: 64	Next Scheduled EDR Contact: 11/25/2019
	Data Release Frequency: Varies

DRYCLEANERS: Cleaner Facilities

A list of drycleaner related facilities that have EPA ID numbers. These are facilities with certain SIC codes: power laundries, family and commercial; garment pressing and cleaner's agents; linen supply; coin-operated laundries and cleaning; drycleaning plants, except rugs; carpet and upholster cleaning; industrial launderers; laundry and garment services.

GOVERNMENT RECORDS SEARCHED / DATA CURRENCY TRACKING

Date of Government Version: 06/04/2019
Date Data Arrived at EDR: 06/28/2019
Date Made Active in Reports: 08/22/2019
Number of Days to Update: 55

Source: Department of Toxic Substance Control
Telephone: 916-327-4498
Last EDR Contact: 08/28/2019
Next Scheduled EDR Contact: 12/16/2019
Data Release Frequency: Annually

DRYCLEAN SOUTH COAST: South Coast Air Quality Management District Drycleaner Listing

A listing of dry cleaners in the South Coast Air Quality Management District

Date of Government Version: 03/19/2019
Date Data Arrived at EDR: 03/22/2019
Date Made Active in Reports: 04/09/2019
Number of Days to Update: 18

Source: South Coast Air Quality Management District
Telephone: 909-396-3211
Last EDR Contact: 08/21/2019
Next Scheduled EDR Contact: 12/09/2019
Data Release Frequency: Varies

DRYCLEAN AVAQMD: Antelope Valley Air Quality Management District Drycleaner Listing

A listing of dry cleaners in the Antelope Valley Air Quality Management District.

Date of Government Version: 06/03/2019
Date Data Arrived at EDR: 06/04/2019
Date Made Active in Reports: 08/08/2019
Number of Days to Update: 65

Source: Antelope Valley Air Quality Management District
Telephone: 661-723-8070
Last EDR Contact: 08/28/2019
Next Scheduled EDR Contact: 12/16/2019
Data Release Frequency: Varies

EMI: Emissions Inventory Data

Toxics and criteria pollutant emissions data collected by the ARB and local air pollution agencies.

Date of Government Version: 12/31/2017
Date Data Arrived at EDR: 06/24/2019
Date Made Active in Reports: 08/22/2019
Number of Days to Update: 59

Source: California Air Resources Board
Telephone: 916-322-2990
Last EDR Contact: 09/18/2019
Next Scheduled EDR Contact: 12/30/2019
Data Release Frequency: Varies

ENF: Enforcement Action Listing

A listing of Water Board Enforcement Actions. Formal is everything except Oral/Verbal Communication, Notice of Violation, Expedited Payment Letter, and Staff Enforcement Letter.

Date of Government Version: 07/19/2019
Date Data Arrived at EDR: 07/22/2019
Date Made Active in Reports: 09/26/2019
Number of Days to Update: 66

Source: State Water Resources Control Board
Telephone: 916-445-9379
Last EDR Contact: 07/18/2019
Next Scheduled EDR Contact: 11/04/2019
Data Release Frequency: Varies

Financial Assurance 1: Financial Assurance Information Listing

Financial Assurance information

Date of Government Version: 07/19/2019
Date Data Arrived at EDR: 07/23/2019
Date Made Active in Reports: 09/30/2019
Number of Days to Update: 69

Source: Department of Toxic Substances Control
Telephone: 916-255-3628
Last EDR Contact: 07/19/2019
Next Scheduled EDR Contact: 11/04/2019
Data Release Frequency: Varies

Financial Assurance 2: Financial Assurance Information Listing

A listing of financial assurance information for solid waste facilities. Financial assurance is intended to ensure that resources are available to pay for the cost of closure, post-closure care, and corrective measures if the owner or operator of a regulated facility is unable or unwilling to pay.

Date of Government Version: 05/15/2019
Date Data Arrived at EDR: 05/16/2019
Date Made Active in Reports: 07/18/2019
Number of Days to Update: 63

Source: California Integrated Waste Management Board
Telephone: 916-341-6066
Last EDR Contact: 08/07/2019
Next Scheduled EDR Contact: 11/25/2019
Data Release Frequency: Varies

GOVERNMENT RECORDS SEARCHED / DATA CURRENCY TRACKING

HAZNET: Facility and Manifest Data

Facility and Manifest Data. The data is extracted from the copies of hazardous waste manifests received each year by the DTSC. The annual volume of manifests is typically 700,000 - 1,000,000 annually, representing approximately 350,000 - 500,000 shipments. Data are from the manifests submitted without correction, and therefore many contain some invalid values for data elements such as generator ID, TSD ID, waste category, and disposal method. This database begins with calendar year 1993.

Date of Government Version: 12/31/2017
Date Data Arrived at EDR: 05/29/2019
Date Made Active in Reports: 07/22/2019
Number of Days to Update: 54

Source: California Environmental Protection Agency
Telephone: 916-255-1136
Last EDR Contact: 07/12/2019
Next Scheduled EDR Contact: 10/21/2019
Data Release Frequency: Annually

ICE: ICE

Contains data pertaining to the Permitted Facilities with Inspections / Enforcements sites tracked in Envirostor.

Date of Government Version: 05/20/2019
Date Data Arrived at EDR: 05/21/2019
Date Made Active in Reports: 07/18/2019
Number of Days to Update: 58

Source: Department of Toxic Substances Control
Telephone: 877-786-9427
Last EDR Contact: 08/20/2019
Next Scheduled EDR Contact: 12/02/2019
Data Release Frequency: Quarterly

HIST CORTESE: Hazardous Waste & Substance Site List

The sites for the list are designated by the State Water Resource Control Board [LUST], the Integrated Waste Board [SWF/LS], and the Department of Toxic Substances Control [CALSITES]. This listing is no longer updated by the state agency.

Date of Government Version: 04/01/2001
Date Data Arrived at EDR: 01/22/2009
Date Made Active in Reports: 04/08/2009
Number of Days to Update: 76

Source: Department of Toxic Substances Control
Telephone: 916-323-3400
Last EDR Contact: 01/22/2009
Next Scheduled EDR Contact: N/A
Data Release Frequency: No Update Planned

HWP: EnviroStor Permitted Facilities Listing

Detailed information on permitted hazardous waste facilities and corrective action ("cleanups") tracked in EnviroStor.

Date of Government Version: 05/20/2019
Date Data Arrived at EDR: 05/21/2019
Date Made Active in Reports: 07/18/2019
Number of Days to Update: 58

Source: Department of Toxic Substances Control
Telephone: 916-323-3400
Last EDR Contact: 08/20/2019
Next Scheduled EDR Contact: 12/02/2019
Data Release Frequency: Quarterly

HWT: Registered Hazardous Waste Transporter Database

A listing of hazardous waste transporters. In California, unless specifically exempted, it is unlawful for any person to transport hazardous wastes unless the person holds a valid registration issued by DTSC. A hazardous waste transporter registration is valid for one year and is assigned a unique registration number.

Date of Government Version: 07/08/2019
Date Data Arrived at EDR: 07/09/2019
Date Made Active in Reports: 09/20/2019
Number of Days to Update: 73

Source: Department of Toxic Substances Control
Telephone: 916-440-7145
Last EDR Contact: 07/09/2019
Next Scheduled EDR Contact: 10/21/2019
Data Release Frequency: Quarterly

MINES: Mines Site Location Listing

A listing of mine site locations from the Office of Mine Reclamation.

Date of Government Version: 06/10/2019
Date Data Arrived at EDR: 06/11/2019
Date Made Active in Reports: 08/15/2019
Number of Days to Update: 65

Source: Department of Conservation
Telephone: 916-322-1080
Last EDR Contact: 09/09/2019
Next Scheduled EDR Contact: 12/23/2019
Data Release Frequency: Quarterly

GOVERNMENT RECORDS SEARCHED / DATA CURRENCY TRACKING

MWMP: Medical Waste Management Program Listing

The Medical Waste Management Program (MWMP) ensures the proper handling and disposal of medical waste by permitting and inspecting medical waste Offsite Treatment Facilities (PDF) and Transfer Stations (PDF) throughout the state. MWMP also oversees all Medical Waste Transporters.

Date of Government Version: 05/17/2019	Source: Department of Public Health
Date Data Arrived at EDR: 06/04/2019	Telephone: 916-558-1784
Date Made Active in Reports: 08/09/2019	Last EDR Contact: 09/04/2019
Number of Days to Update: 66	Next Scheduled EDR Contact: 12/16/2019
	Data Release Frequency: Varies

NPDES: NPDES Permits Listing

A listing of NPDES permits, including stormwater.

Date of Government Version: 05/13/2019	Source: State Water Resources Control Board
Date Data Arrived at EDR: 05/14/2019	Telephone: 916-445-9379
Date Made Active in Reports: 07/17/2019	Last EDR Contact: 08/13/2019
Number of Days to Update: 64	Next Scheduled EDR Contact: 11/25/2019
	Data Release Frequency: Quarterly

PEST LIC: Pesticide Regulation Licenses Listing

A listing of licenses and certificates issued by the Department of Pesticide Regulation. The DPR issues licenses and/or certificates to: Persons and businesses that apply or sell pesticides; Pest control dealers and brokers; Persons who advise on agricultural pesticide applications.

Date of Government Version: 06/04/2019	Source: Department of Pesticide Regulation
Date Data Arrived at EDR: 06/04/2019	Telephone: 916-445-4038
Date Made Active in Reports: 08/09/2019	Last EDR Contact: 09/04/2019
Number of Days to Update: 66	Next Scheduled EDR Contact: 12/16/2019
	Data Release Frequency: Quarterly

PROC: Certified Processors Database

A listing of certified processors.

Date of Government Version: 06/11/2019	Source: Department of Conservation
Date Data Arrived at EDR: 06/12/2019	Telephone: 916-323-3836
Date Made Active in Reports: 08/15/2019	Last EDR Contact: 09/09/2019
Number of Days to Update: 64	Next Scheduled EDR Contact: 12/23/2019
	Data Release Frequency: Quarterly

NOTIFY 65: Proposition 65 Records

Listings of all Proposition 65 incidents reported to counties by the State Water Resources Control Board and the Regional Water Quality Control Board. This database is no longer updated by the reporting agency.

Date of Government Version: 06/17/2019	Source: State Water Resources Control Board
Date Data Arrived at EDR: 06/18/2019	Telephone: 916-445-3846
Date Made Active in Reports: 08/22/2019	Last EDR Contact: 09/16/2019
Number of Days to Update: 65	Next Scheduled EDR Contact: 12/30/2019
	Data Release Frequency: No Update Planned

UIC: UIC Listing

A listing of wells identified as underground injection wells, in the California Oil and Gas Wells database.

Date of Government Version: 04/27/2018	Source: Department of Conservation
Date Data Arrived at EDR: 06/13/2018	Telephone: 916-445-2408
Date Made Active in Reports: 07/17/2018	Last EDR Contact: 08/20/2019
Number of Days to Update: 34	Next Scheduled EDR Contact: 12/23/2019
	Data Release Frequency: Varies

GOVERNMENT RECORDS SEARCHED / DATA CURRENCY TRACKING

UIC GEO: Underground Injection Control Sites (GEOTRACKER)

Underground control injection sites

Date of Government Version: 06/10/2019
Date Data Arrived at EDR: 06/11/2019
Date Made Active in Reports: 07/24/2019
Number of Days to Update: 43

Source: State Water Resource Control Board
Telephone: 866-480-1028
Last EDR Contact: 09/09/2019
Next Scheduled EDR Contact: 12/23/2019
Data Release Frequency: Varies

WASTEWATER PITS: Oil Wastewater Pits Listing

Water officials discovered that oil producers have been dumping chemical-laden wastewater into hundreds of unlined pits that are operating without proper permits. Inspections completed by the Central Valley Regional Water Quality Control Board revealed the existence of previously unidentified waste sites. The water boards review found that more than one-third of the region's active disposal pits are operating without permission.

Date of Government Version: 05/08/2018
Date Data Arrived at EDR: 07/11/2018
Date Made Active in Reports: 09/13/2018
Number of Days to Update: 64

Source: RWQCB, Central Valley Region
Telephone: 559-445-5577
Last EDR Contact: 07/12/2019
Next Scheduled EDR Contact: 10/21/2019
Data Release Frequency: Varies

WDS: Waste Discharge System

Sites which have been issued waste discharge requirements.

Date of Government Version: 06/19/2007
Date Data Arrived at EDR: 06/20/2007
Date Made Active in Reports: 06/29/2007
Number of Days to Update: 9

Source: State Water Resources Control Board
Telephone: 916-341-5227
Last EDR Contact: 08/14/2019
Next Scheduled EDR Contact: 12/02/2019
Data Release Frequency: No Update Planned

WIP: Well Investigation Program Case List

Well Investigation Program case in the San Gabriel and San Fernando Valley area.

Date of Government Version: 07/03/2009
Date Data Arrived at EDR: 07/21/2009
Date Made Active in Reports: 08/03/2009
Number of Days to Update: 13

Source: Los Angeles Water Quality Control Board
Telephone: 213-576-6726
Last EDR Contact: 09/19/2019
Next Scheduled EDR Contact: 01/06/2020
Data Release Frequency: No Update Planned

MILITARY PRIV SITES: Military Privatized Sites (GEOTRACKER)

Military privatized sites

Date of Government Version: 06/10/2019
Date Data Arrived at EDR: 06/11/2019
Date Made Active in Reports: 07/24/2019
Number of Days to Update: 43

Source: State Water Resources Control Board
Telephone: 866-480-1028
Last EDR Contact: 09/09/2019
Next Scheduled EDR Contact: 12/23/2019
Data Release Frequency: Varies

PROJECT: Project Sites (GEOTRACKER)

Projects sites

Date of Government Version: 06/10/2019
Date Data Arrived at EDR: 06/11/2019
Date Made Active in Reports: 07/24/2019
Number of Days to Update: 43

Source: State Water Resources Control Board
Telephone: 866-480-1028
Last EDR Contact: 09/09/2019
Next Scheduled EDR Contact: 12/23/2019
Data Release Frequency: Varies

WDR: Waste Discharge Requirements Listing

In general, the Waste Discharge Requirements (WDRs) Program (sometimes also referred to as the "Non Chapter 15 (Non 15) Program") regulates point discharges that are exempt pursuant to Subsection 20090 of Title 27 and not subject to the Federal Water Pollution Control Act. Exemptions from Title 27 may be granted for nine categories of discharges (e.g., sewage, wastewater, etc.) that meet, and continue to meet, the preconditions listed for each specific exemption. The scope of the WDRs Program also includes the discharge of wastes classified as inert, pursuant to section 20230 of Title 27.

GOVERNMENT RECORDS SEARCHED / DATA CURRENCY TRACKING

Date of Government Version: 06/11/2019
Date Data Arrived at EDR: 06/12/2019
Date Made Active in Reports: 08/15/2019
Number of Days to Update: 64

Source: State Water Resources Control Board
Telephone: 916-341-5810
Last EDR Contact: 09/09/2019
Next Scheduled EDR Contact: 12/23/2019
Data Release Frequency: Quarterly

CIWQS: California Integrated Water Quality System

The California Integrated Water Quality System (CIWQS) is a computer system used by the State and Regional Water Quality Control Boards to track information about places of environmental interest, manage permits and other orders, track inspections, and manage violations and enforcement activities.

Date of Government Version: 06/04/2019
Date Data Arrived at EDR: 06/04/2019
Date Made Active in Reports: 08/08/2019
Number of Days to Update: 65

Source: State Water Resources Control Board
Telephone: 866-794-4977
Last EDR Contact: 09/04/2019
Next Scheduled EDR Contact: 12/16/2019
Data Release Frequency: Varies

CERS: CalEPA Regulated Site Portal Data

The CalEPA Regulated Site Portal database combines data about environmentally regulated sites and facilities in California into a single database. It combines data from a variety of state and federal databases, and provides an overview of regulated activities across the spectrum of environmental programs for any given location in California. These activities include hazardous materials and waste, state and federal cleanups, impacted ground and surface waters, and toxic materials

Date of Government Version: 08/14/2019
Date Data Arrived at EDR: 08/14/2019
Date Made Active in Reports: 08/21/2019
Number of Days to Update: 7

Source: California Environmental Protection Agency
Telephone: 916-323-2514
Last EDR Contact: 08/14/2019
Next Scheduled EDR Contact: 11/04/2019
Data Release Frequency: Varies

NON-CASE INFO: Non-Case Information Sites (GEOTRACKER)

Non-Case Information sites

Date of Government Version: 06/10/2019
Date Data Arrived at EDR: 06/11/2019
Date Made Active in Reports: 07/24/2019
Number of Days to Update: 43

Source: State Water Resources Control Board
Telephone: 866-480-1028
Last EDR Contact: 09/09/2019
Next Scheduled EDR Contact: 12/23/2019
Data Release Frequency: Varies

OTHER OIL GAS: Other Oil & Gas Projects Sites (GEOTRACKER)

Other Oil & Gas Projects sites

Date of Government Version: 06/10/2019
Date Data Arrived at EDR: 06/11/2019
Date Made Active in Reports: 07/24/2019
Number of Days to Update: 43

Source: State Water Resources Control Board
Telephone: 866-480-1028
Last EDR Contact: 09/09/2019
Next Scheduled EDR Contact: 12/23/2019
Data Release Frequency: Varies

PROD WATER PONDS: Produced Water Ponds Sites (GEOTRACKER)

Produced water ponds sites

Date of Government Version: 06/10/2019
Date Data Arrived at EDR: 06/11/2019
Date Made Active in Reports: 07/24/2019
Number of Days to Update: 43

Source: State Water Resources Control Board
Telephone: 866-480-1028
Last EDR Contact: 09/09/2019
Next Scheduled EDR Contact: 12/23/2019
Data Release Frequency: Varies

SAMPLING POINT: Sampling Point ? Public Sites (GEOTRACKER)

Sampling point - public sites

GOVERNMENT RECORDS SEARCHED / DATA CURRENCY TRACKING

Date of Government Version: 06/10/2019
Date Data Arrived at EDR: 06/11/2019
Date Made Active in Reports: 07/24/2019
Number of Days to Update: 43

Source: State Water Resources Control Board
Telephone: 866-480-1028
Last EDR Contact: 09/09/2019
Next Scheduled EDR Contact: 12/23/2019
Data Release Frequency: Varies

WELL STIM PROJ: Well Stimulation Project (GEOTRACKER)

Includes areas of groundwater monitoring plans, a depiction of the monitoring network, and the facilities, boundaries, and subsurface characteristics of the oilfield and the features (oil and gas wells, produced water ponds, UIC wells, water supply wells, etc?) being monitored

Date of Government Version: 06/10/2019
Date Data Arrived at EDR: 06/11/2019
Date Made Active in Reports: 07/24/2019
Number of Days to Update: 43

Source: State Water Resources Control Board
Telephone: 866-480-1028
Last EDR Contact: 09/09/2019
Next Scheduled EDR Contact: 12/23/2019
Data Release Frequency: Varies

EDR HIGH RISK HISTORICAL RECORDS

EDR Exclusive Records

EDR MGP: EDR Proprietary Manufactured Gas Plants

The EDR Proprietary Manufactured Gas Plant Database includes records of coal gas plants (manufactured gas plants) compiled by EDR's researchers. Manufactured gas sites were used in the United States from the 1800's to 1950's to produce a gas that could be distributed and used as fuel. These plants used whale oil, rosin, coal, or a mixture of coal, oil, and water that also produced a significant amount of waste. Many of the byproducts of the gas production, such as coal tar (oily waste containing volatile and non-volatile chemicals), sludges, oils and other compounds are potentially hazardous to human health and the environment. The byproduct from this process was frequently disposed of directly at the plant site and can remain or spread slowly, serving as a continuous source of soil and groundwater contamination.

Date of Government Version: N/A
Date Data Arrived at EDR: N/A
Date Made Active in Reports: N/A
Number of Days to Update: N/A

Source: EDR, Inc.
Telephone: N/A
Last EDR Contact: N/A
Next Scheduled EDR Contact: N/A
Data Release Frequency: No Update Planned

EDR Hist Auto: EDR Exclusive Historical Auto Stations

EDR has searched selected national collections of business directories and has collected listings of potential gas station/filling station/service station sites that were available to EDR researchers. EDR's review was limited to those categories of sources that might, in EDR's opinion, include gas station/filling station/service station establishments. The categories reviewed included, but were not limited to gas, gas station, gasoline station, filling station, auto, automobile repair, auto service station, service station, etc. This database falls within a category of information EDR classifies as "High Risk Historical Records", or HRHR. EDR's HRHR effort presents unique and sometimes proprietary data about past sites and operations that typically create environmental concerns, but may not show up in current government records searches.

Date of Government Version: N/A
Date Data Arrived at EDR: N/A
Date Made Active in Reports: N/A
Number of Days to Update: N/A

Source: EDR, Inc.
Telephone: N/A
Last EDR Contact: N/A
Next Scheduled EDR Contact: N/A
Data Release Frequency: Varies

EDR Hist Cleaner: EDR Exclusive Historical Cleaners

EDR has searched selected national collections of business directories and has collected listings of potential dry cleaner sites that were available to EDR researchers. EDR's review was limited to those categories of sources that might, in EDR's opinion, include dry cleaning establishments. The categories reviewed included, but were not limited to dry cleaners, cleaners, laundry, laundromat, cleaning/laundry, wash & dry etc. This database falls within a category of information EDR classifies as "High Risk Historical Records", or HRHR. EDR's HRHR effort presents unique and sometimes proprietary data about past sites and operations that typically create environmental concerns, but may not show up in current government records searches.

GOVERNMENT RECORDS SEARCHED / DATA CURRENCY TRACKING

Date of Government Version: N/A
Date Data Arrived at EDR: N/A
Date Made Active in Reports: N/A
Number of Days to Update: N/A

Source: EDR, Inc.
Telephone: N/A
Last EDR Contact: N/A
Next Scheduled EDR Contact: N/A
Data Release Frequency: Varies

EDR RECOVERED GOVERNMENT ARCHIVES

Exclusive Recovered Govt. Archives

RGA LF: Recovered Government Archive Solid Waste Facilities List

The EDR Recovered Government Archive Landfill database provides a list of landfills derived from historical databases and includes many records that no longer appear in current government lists. Compiled from Records formerly available from the Department of Resources Recycling and Recovery in California.

Date of Government Version: N/A
Date Data Arrived at EDR: 07/01/2013
Date Made Active in Reports: 01/13/2014
Number of Days to Update: 196

Source: Department of Resources Recycling and Recovery
Telephone: N/A
Last EDR Contact: 06/01/2012
Next Scheduled EDR Contact: N/A
Data Release Frequency: Varies

RGA LUST: Recovered Government Archive Leaking Underground Storage Tank

The EDR Recovered Government Archive Leaking Underground Storage Tank database provides a list of LUST incidents derived from historical databases and includes many records that no longer appear in current government lists. Compiled from Records formerly available from the State Water Resources Control Board in California.

Date of Government Version: N/A
Date Data Arrived at EDR: 07/01/2013
Date Made Active in Reports: 12/30/2013
Number of Days to Update: 182

Source: State Water Resources Control Board
Telephone: N/A
Last EDR Contact: 06/01/2012
Next Scheduled EDR Contact: N/A
Data Release Frequency: Varies

COUNTY RECORDS

ALAMEDA COUNTY:

CS ALAMEDA: Contaminated Sites

A listing of contaminated sites overseen by the Toxic Release Program (oil and groundwater contamination from chemical releases and spills) and the Leaking Underground Storage Tank Program (soil and ground water contamination from leaking petroleum USTs).

Date of Government Version: 01/09/2019
Date Data Arrived at EDR: 01/11/2019
Date Made Active in Reports: 03/05/2019
Number of Days to Update: 53

Source: Alameda County Environmental Health Services
Telephone: 510-567-6700
Last EDR Contact: 10/02/2019
Next Scheduled EDR Contact: 01/20/2020
Data Release Frequency: Semi-Annually

UST ALAMEDA: Underground Tanks

Underground storage tank sites located in Alameda county.

Date of Government Version: 04/10/2019
Date Data Arrived at EDR: 04/11/2019
Date Made Active in Reports: 06/20/2019
Number of Days to Update: 70

Source: Alameda County Environmental Health Services
Telephone: 510-567-6700
Last EDR Contact: 10/02/2019
Next Scheduled EDR Contact: 04/24/2047
Data Release Frequency: Semi-Annually

AMADOR COUNTY:

GOVERNMENT RECORDS SEARCHED / DATA CURRENCY TRACKING

CUPA AMADOR: CUPA Facility List Cupa Facility List

Date of Government Version: 06/27/2019
Date Data Arrived at EDR: 06/28/2019
Date Made Active in Reports: 07/24/2019
Number of Days to Update: 26

Source: Amador County Environmental Health
Telephone: 209-223-6439
Last EDR Contact: 08/28/2019
Next Scheduled EDR Contact: 12/16/2019
Data Release Frequency: Varies

BUTTE COUNTY:

CUPA BUTTE: CUPA Facility Listing Cupa facility list.

Date of Government Version: 04/21/2017
Date Data Arrived at EDR: 04/25/2017
Date Made Active in Reports: 08/09/2017
Number of Days to Update: 106

Source: Public Health Department
Telephone: 530-538-7149
Last EDR Contact: 10/02/2019
Next Scheduled EDR Contact: 01/20/2020
Data Release Frequency: No Update Planned

CALVERAS COUNTY:

CUPA CALVERAS: CUPA Facility Listing Cupa Facility Listing

Date of Government Version: 05/01/2019
Date Data Arrived at EDR: 05/02/2019
Date Made Active in Reports: 05/29/2019
Number of Days to Update: 27

Source: Calveras County Environmental Health
Telephone: 209-754-6399
Last EDR Contact: 09/23/2019
Next Scheduled EDR Contact: 01/06/2020
Data Release Frequency: Quarterly

COLUSA COUNTY:

CUPA COLUSA: CUPA Facility List Cupa facility list.

Date of Government Version: 05/17/2019
Date Data Arrived at EDR: 05/21/2019
Date Made Active in Reports: 07/18/2019
Number of Days to Update: 58

Source: Health & Human Services
Telephone: 530-458-0396
Last EDR Contact: 08/14/2019
Next Scheduled EDR Contact: 11/18/2019
Data Release Frequency: Semi-Annually

CONTRA COSTA COUNTY:

SL CONTRA COSTA: Site List

List includes sites from the underground tank, hazardous waste generator and business plan/2185 programs.

Date of Government Version: 05/22/2019
Date Data Arrived at EDR: 05/23/2019
Date Made Active in Reports: 07/18/2019
Number of Days to Update: 56

Source: Contra Costa Health Services Department
Telephone: 925-646-2286
Last EDR Contact: 07/26/2019
Next Scheduled EDR Contact: 11/11/2019
Data Release Frequency: Semi-Annually

DEL NORTE COUNTY:

GOVERNMENT RECORDS SEARCHED / DATA CURRENCY TRACKING

CUPA DEL NORTE: CUPA Facility List Cupa Facility list

Date of Government Version: 02/20/2019
Date Data Arrived at EDR: 05/01/2019
Date Made Active in Reports: 05/30/2019
Number of Days to Update: 29

Source: Del Norte County Environmental Health Division
Telephone: 707-465-0426
Last EDR Contact: 07/25/2019
Next Scheduled EDR Contact: 11/11/2019
Data Release Frequency: Varies

EL DORADO COUNTY:

CUPA EL DORADO: CUPA Facility List CUPA facility list.

Date of Government Version: 06/05/2019
Date Data Arrived at EDR: 06/06/2019
Date Made Active in Reports: 07/23/2019
Number of Days to Update: 47

Source: El Dorado County Environmental Management Department
Telephone: 530-621-6623
Last EDR Contact: 09/05/2019
Next Scheduled EDR Contact: 11/11/2019
Data Release Frequency: Varies

FRESNO COUNTY:

CUPA FRESNO: CUPA Resources List

Certified Unified Program Agency. CUPA's are responsible for implementing a unified hazardous materials and hazardous waste management regulatory program. The agency provides oversight of businesses that deal with hazardous materials, operate underground storage tanks or aboveground storage tanks.

Date of Government Version: 07/11/2019
Date Data Arrived at EDR: 07/11/2019
Date Made Active in Reports: 09/20/2019
Number of Days to Update: 71

Source: Dept. of Community Health
Telephone: 559-445-3271
Last EDR Contact: 09/25/2019
Next Scheduled EDR Contact: 01/13/2020
Data Release Frequency: Semi-Annually

GLENN COUNTY:

CUPA GLENN: CUPA Facility List Cupa facility list

Date of Government Version: 01/22/2018
Date Data Arrived at EDR: 01/24/2018
Date Made Active in Reports: 03/14/2018
Number of Days to Update: 49

Source: Glenn County Air Pollution Control District
Telephone: 830-934-6500
Last EDR Contact: 07/19/2019
Next Scheduled EDR Contact: 11/04/2019
Data Release Frequency: No Update Planned

HUMBOLDT COUNTY:

CUPA HUMBOLDT: CUPA Facility List CUPA facility list.

Date of Government Version: 07/08/2019
Date Data Arrived at EDR: 07/10/2019
Date Made Active in Reports: 09/20/2019
Number of Days to Update: 72

Source: Humboldt County Environmental Health
Telephone: N/A
Last EDR Contact: 08/19/2019
Next Scheduled EDR Contact: 12/02/2019
Data Release Frequency: Semi-Annually

IMPERIAL COUNTY:

GOVERNMENT RECORDS SEARCHED / DATA CURRENCY TRACKING

CUPA IMPERIAL: CUPA Facility List Cupa facility list.

Date of Government Version: 07/19/2019
Date Data Arrived at EDR: 07/23/2019
Date Made Active in Reports: 09/26/2019
Number of Days to Update: 65

Source: San Diego Border Field Office
Telephone: 760-339-2777
Last EDR Contact: 07/19/2019
Next Scheduled EDR Contact: 11/04/2019
Data Release Frequency: Varies

INYO COUNTY:

CUPA INYO: CUPA Facility List Cupa facility list.

Date of Government Version: 04/02/2018
Date Data Arrived at EDR: 04/03/2018
Date Made Active in Reports: 06/14/2018
Number of Days to Update: 70

Source: Inyo County Environmental Health Services
Telephone: 760-878-0238
Last EDR Contact: 08/14/2019
Next Scheduled EDR Contact: 12/02/2019
Data Release Frequency: Varies

KERN COUNTY:

UST KERN: Underground Storage Tank Sites & Tank Listing Kern County Sites and Tanks Listing.

Date of Government Version: 05/06/2019
Date Data Arrived at EDR: 05/07/2019
Date Made Active in Reports: 07/16/2019
Number of Days to Update: 70

Source: Kern County Environment Health Services Department
Telephone: 661-862-8700
Last EDR Contact: 07/31/2019
Next Scheduled EDR Contact: 11/18/2019
Data Release Frequency: Quarterly

KINGS COUNTY:

CUPA KINGS: CUPA Facility List

A listing of sites included in the county's Certified Unified Program Agency database. California's Secretary for Environmental Protection established the unified hazardous materials and hazardous waste regulatory program as required by chapter 6.11 of the California Health and Safety Code. The Unified Program consolidates the administration, permits, inspections, and enforcement activities.

Date of Government Version: 05/16/2019
Date Data Arrived at EDR: 05/17/2019
Date Made Active in Reports: 05/30/2019
Number of Days to Update: 13

Source: Kings County Department of Public Health
Telephone: 559-584-1411
Last EDR Contact: 08/14/2019
Next Scheduled EDR Contact: 12/02/2019
Data Release Frequency: Varies

LAKE COUNTY:

CUPA LAKE: CUPA Facility List Cupa facility list

Date of Government Version: 05/30/2019
Date Data Arrived at EDR: 05/31/2019
Date Made Active in Reports: 07/23/2019
Number of Days to Update: 53

Source: Lake County Environmental Health
Telephone: 707-263-1164
Last EDR Contact: 07/15/2019
Next Scheduled EDR Contact: 10/28/2019
Data Release Frequency: Varies

LASSEN COUNTY:

GOVERNMENT RECORDS SEARCHED / DATA CURRENCY TRACKING

CUPA LASSEN: CUPA Facility List Cupa facility list

Date of Government Version: 07/22/2019
Date Data Arrived at EDR: 07/23/2019
Date Made Active in Reports: 09/26/2019
Number of Days to Update: 65

Source: Lassen County Environmental Health
Telephone: 530-251-8528
Last EDR Contact: 07/19/2019
Next Scheduled EDR Contact: 11/04/2019
Data Release Frequency: Varies

LOS ANGELES COUNTY:

AOCONCERN: Key Areas of Concerns in Los Angeles County

San Gabriel Valley areas where VOC contamination is at or above the MCL as designated by region 9 EPA office. Date of Government Version: 3/30/2009 Exide Site area is a cleanup plan of lead-impacted soil surrounding the former Exide Facility as designated by the DTSC. Date of Government Version: 7/17/2017

Date of Government Version: 03/30/2009
Date Data Arrived at EDR: 03/31/2009
Date Made Active in Reports: 10/23/2009
Number of Days to Update: 206

Source: N/A
Telephone: N/A
Last EDR Contact: 09/12/2019
Next Scheduled EDR Contact: 12/30/2019
Data Release Frequency: No Update Planned

HMS LOS ANGELES: HMS: Street Number List Industrial Waste and Underground Storage Tank Sites.

Date of Government Version: 07/09/2019
Date Data Arrived at EDR: 07/11/2019
Date Made Active in Reports: 09/20/2019
Number of Days to Update: 71

Source: Department of Public Works
Telephone: 626-458-3517
Last EDR Contact: 10/02/2019
Next Scheduled EDR Contact: 01/20/2020
Data Release Frequency: Semi-Annually

LF LOS ANGELES: List of Solid Waste Facilities Solid Waste Facilities in Los Angeles County.

Date of Government Version: 07/15/2019
Date Data Arrived at EDR: 07/17/2019
Date Made Active in Reports: 09/26/2019
Number of Days to Update: 71

Source: La County Department of Public Works
Telephone: 818-458-5185
Last EDR Contact: 07/17/2019
Next Scheduled EDR Contact: 10/28/2019
Data Release Frequency: Varies

LF LOS ANGELES CITY: City of Los Angeles Landfills Landfills owned and maintained by the City of Los Angeles.

Date of Government Version: 01/01/2019
Date Data Arrived at EDR: 01/15/2019
Date Made Active in Reports: 03/07/2019
Number of Days to Update: 51

Source: Engineering & Construction Division
Telephone: 213-473-7869
Last EDR Contact: 07/12/2019
Next Scheduled EDR Contact: 10/28/2019
Data Release Frequency: Varies

LOS ANGELES AST: Active & Inactive AST Inventory

A listing of active & inactive above ground petroleum storage tank site locations, located in the City of Los Angeles.

Date of Government Version: 06/01/2019
Date Data Arrived at EDR: 06/25/2019
Date Made Active in Reports: 08/22/2019
Number of Days to Update: 58

Source: Los Angeles Fire Department
Telephone: 213-978-3800
Last EDR Contact: 09/27/2019
Next Scheduled EDR Contact: 01/06/2020
Data Release Frequency: Varies

GOVERNMENT RECORDS SEARCHED / DATA CURRENCY TRACKING

LOS ANGELES CO LF METHANE: Methane Producing Landfills

This data was created on April 30, 2012 to represent known disposal sites in Los Angeles County that may produce and emanate methane gas. The shapefile contains disposal sites within Los Angeles County that once accepted degradable refuse material. Information used to create this data was extracted from a landfill survey performed by County Engineers (Major Waste System Map, 1973) as well as historical records from CalRecycle, Regional Water Quality Control Board, and Los Angeles County Department of Public Health

Date of Government Version: 04/30/2012
Date Data Arrived at EDR: 04/17/2019
Date Made Active in Reports: 05/29/2019
Number of Days to Update: 42

Source: Los Angeles County Department of Public Works
Telephone: 626-458-6973
Last EDR Contact: 07/19/2019
Next Scheduled EDR Contact: 10/28/2019
Data Release Frequency: No Update Planned

LOS ANGELES HM: Active & Inactive Hazardous Materials Inventory

A listing of active & inactive hazardous materials facility locations, located in the City of Los Angeles.

Date of Government Version: 06/01/2019
Date Data Arrived at EDR: 06/25/2019
Date Made Active in Reports: 08/22/2019
Number of Days to Update: 58

Source: Los Angeles Fire Department
Telephone: 213-978-3800
Last EDR Contact: 09/27/2019
Next Scheduled EDR Contact: 01/06/2020
Data Release Frequency: Varies

LOS ANGELES UST: Active & Inactive UST Inventory

A listing of active & inactive underground storage tank site locations and underground storage tank historical sites, located in the City of Los Angeles.

Date of Government Version: 06/01/2019
Date Data Arrived at EDR: 06/25/2019
Date Made Active in Reports: 08/22/2019
Number of Days to Update: 58

Source: Los Angeles Fire Department
Telephone: 213-978-3800
Last EDR Contact: 06/25/2019
Next Scheduled EDR Contact: 10/07/2019
Data Release Frequency: Varies

SITE MIT LOS ANGELES: Site Mitigation List

Industrial sites that have had some sort of spill or complaint.

Date of Government Version: 07/15/2019
Date Data Arrived at EDR: 07/17/2019
Date Made Active in Reports: 08/05/2019
Number of Days to Update: 19

Source: Community Health Services
Telephone: 323-890-7806
Last EDR Contact: 07/17/2019
Next Scheduled EDR Contact: 10/28/2019
Data Release Frequency: Annually

UST EL SEGUNDO: City of El Segundo Underground Storage Tank

Underground storage tank sites located in El Segundo city.

Date of Government Version: 01/21/2017
Date Data Arrived at EDR: 04/19/2017
Date Made Active in Reports: 05/10/2017
Number of Days to Update: 21

Source: City of El Segundo Fire Department
Telephone: 310-524-2236
Last EDR Contact: 07/12/2019
Next Scheduled EDR Contact: 10/28/2019
Data Release Frequency: No Update Planned

UST LONG BEACH: City of Long Beach Underground Storage Tank

Underground storage tank sites located in the city of Long Beach.

Date of Government Version: 04/22/2019
Date Data Arrived at EDR: 04/23/2019
Date Made Active in Reports: 06/27/2019
Number of Days to Update: 65

Source: City of Long Beach Fire Department
Telephone: 562-570-2563
Last EDR Contact: 07/19/2019
Next Scheduled EDR Contact: 11/04/2019
Data Release Frequency: Varies

GOVERNMENT RECORDS SEARCHED / DATA CURRENCY TRACKING

UST TORRANCE: City of Torrance Underground Storage Tank
Underground storage tank sites located in the city of Torrance.

Date of Government Version: 06/27/2019
Date Data Arrived at EDR: 07/30/2019
Date Made Active in Reports: 10/02/2019
Number of Days to Update: 64

Source: City of Torrance Fire Department
Telephone: 310-618-2973
Last EDR Contact: 07/19/2019
Next Scheduled EDR Contact: 11/04/2019
Data Release Frequency: Semi-Annually

MADERA COUNTY:

CUPA MADERA: CUPA Facility List

A listing of sites included in the county's Certified Unified Program Agency database. California's Secretary for Environmental Protection established the unified hazardous materials and hazardous waste regulatory program as required by chapter 6.11 of the California Health and Safety Code. The Unified Program consolidates the administration, permits, inspections, and enforcement activities.

Date of Government Version: 05/28/2019
Date Data Arrived at EDR: 05/30/2019
Date Made Active in Reports: 08/05/2019
Number of Days to Update: 67

Source: Madera County Environmental Health
Telephone: 559-675-7823
Last EDR Contact: 08/14/2019
Next Scheduled EDR Contact: 12/02/2019
Data Release Frequency: Varies

MARIN COUNTY:

UST MARIN: Underground Storage Tank Sites
Currently permitted USTs in Marin County.

Date of Government Version: 09/26/2018
Date Data Arrived at EDR: 10/04/2018
Date Made Active in Reports: 11/02/2018
Number of Days to Update: 29

Source: Public Works Department Waste Management
Telephone: 415-473-6647
Last EDR Contact: 09/25/2019
Next Scheduled EDR Contact: 01/13/2020
Data Release Frequency: Semi-Annually

MERCED COUNTY:

CUPA MERCED: CUPA Facility List
CUPA facility list.

Date of Government Version: 05/29/2019
Date Data Arrived at EDR: 05/30/2019
Date Made Active in Reports: 07/22/2019
Number of Days to Update: 53

Source: Merced County Environmental Health
Telephone: 209-381-1094
Last EDR Contact: 08/14/2019
Next Scheduled EDR Contact: 12/02/2019
Data Release Frequency: Varies

MONO COUNTY:

CUPA MONO: CUPA Facility List
CUPA Facility List

Date of Government Version: 05/23/2019
Date Data Arrived at EDR: 05/30/2019
Date Made Active in Reports: 07/22/2019
Number of Days to Update: 53

Source: Mono County Health Department
Telephone: 760-932-5580
Last EDR Contact: 08/21/2019
Next Scheduled EDR Contact: 12/09/2019
Data Release Frequency: Varies

MONTEREY COUNTY:

GOVERNMENT RECORDS SEARCHED / DATA CURRENCY TRACKING

CUPA MONTEREY: CUPA Facility Listing

CUPA Program listing from the Environmental Health Division.

Date of Government Version: 07/25/2019
Date Data Arrived at EDR: 07/30/2019
Date Made Active in Reports: 09/30/2019
Number of Days to Update: 62

Source: Monterey County Health Department
Telephone: 831-796-1297
Last EDR Contact: 09/30/2019
Next Scheduled EDR Contact: 01/13/2020
Data Release Frequency: Varies

NAPA COUNTY:

LUST NAPA: Sites With Reported Contamination

A listing of leaking underground storage tank sites located in Napa county.

Date of Government Version: 01/09/2017
Date Data Arrived at EDR: 01/11/2017
Date Made Active in Reports: 03/02/2017
Number of Days to Update: 50

Source: Napa County Department of Environmental Management
Telephone: 707-253-4269
Last EDR Contact: 08/21/2019
Next Scheduled EDR Contact: 12/09/2019
Data Release Frequency: No Update Planned

UST NAPA: Closed and Operating Underground Storage Tank Sites

Underground storage tank sites located in Napa county.

Date of Government Version: 02/21/2019
Date Data Arrived at EDR: 02/22/2019
Date Made Active in Reports: 03/08/2019
Number of Days to Update: 14

Source: Napa County Department of Environmental Management
Telephone: 707-253-4269
Last EDR Contact: 09/05/2019
Next Scheduled EDR Contact: 12/09/2019
Data Release Frequency: No Update Planned

NEVADA COUNTY:

CUPA NEVADA: CUPA Facility List

CUPA facility list.

Date of Government Version: 07/23/2019
Date Data Arrived at EDR: 07/30/2019
Date Made Active in Reports: 10/02/2019
Number of Days to Update: 64

Source: Community Development Agency
Telephone: 530-265-1467
Last EDR Contact: 07/25/2019
Next Scheduled EDR Contact: 11/11/2019
Data Release Frequency: Varies

ORANGE COUNTY:

IND_SITE ORANGE: List of Industrial Site Cleanups

Petroleum and non-petroleum spills.

Date of Government Version: 05/01/2019
Date Data Arrived at EDR: 05/09/2019
Date Made Active in Reports: 05/30/2019
Number of Days to Update: 21

Source: Health Care Agency
Telephone: 714-834-3446
Last EDR Contact: 08/05/2019
Next Scheduled EDR Contact: 11/18/2019
Data Release Frequency: Annually

LUST ORANGE: List of Underground Storage Tank Cleanups

Orange County Underground Storage Tank Cleanups (LUST).

Date of Government Version: 05/01/2019
Date Data Arrived at EDR: 05/09/2019
Date Made Active in Reports: 05/30/2019
Number of Days to Update: 21

Source: Health Care Agency
Telephone: 714-834-3446
Last EDR Contact: 08/05/2019
Next Scheduled EDR Contact: 11/18/2019
Data Release Frequency: Quarterly

GOVERNMENT RECORDS SEARCHED / DATA CURRENCY TRACKING

UST ORANGE: List of Underground Storage Tank Facilities

Orange County Underground Storage Tank Facilities (UST).

Date of Government Version: 04/02/2019
Date Data Arrived at EDR: 05/07/2019
Date Made Active in Reports: 07/16/2019
Number of Days to Update: 70

Source: Health Care Agency
Telephone: 714-834-3446
Last EDR Contact: 08/05/2019
Next Scheduled EDR Contact: 11/18/2019
Data Release Frequency: Quarterly

PLACER COUNTY:

MS PLACER: Master List of Facilities

List includes aboveground tanks, underground tanks and cleanup sites.

Date of Government Version: 06/03/2019
Date Data Arrived at EDR: 06/04/2019
Date Made Active in Reports: 08/12/2019
Number of Days to Update: 69

Source: Placer County Health and Human Services
Telephone: 530-745-2363
Last EDR Contact: 08/28/2019
Next Scheduled EDR Contact: 12/16/2019
Data Release Frequency: Semi-Annually

PLUMAS COUNTY:

CUPA PLUMAS: CUPA Facility List

Plumas County CUPA Program facilities.

Date of Government Version: 03/31/2019
Date Data Arrived at EDR: 04/23/2019
Date Made Active in Reports: 06/26/2019
Number of Days to Update: 64

Source: Plumas County Environmental Health
Telephone: 530-283-6355
Last EDR Contact: 07/19/2019
Next Scheduled EDR Contact: 11/04/2019
Data Release Frequency: Varies

RIVERSIDE COUNTY:

LUST RIVERSIDE: Listing of Underground Tank Cleanup Sites

Riverside County Underground Storage Tank Cleanup Sites (LUST).

Date of Government Version: 07/10/2019
Date Data Arrived at EDR: 07/11/2019
Date Made Active in Reports: 09/20/2019
Number of Days to Update: 71

Source: Department of Environmental Health
Telephone: 951-358-5055
Last EDR Contact: 09/16/2019
Next Scheduled EDR Contact: 12/30/2019
Data Release Frequency: Quarterly

UST RIVERSIDE: Underground Storage Tank Tank List

Underground storage tank sites located in Riverside county.

Date of Government Version: 07/10/2019
Date Data Arrived at EDR: 07/11/2019
Date Made Active in Reports: 09/23/2019
Number of Days to Update: 74

Source: Department of Environmental Health
Telephone: 951-358-5055
Last EDR Contact: 09/16/2019
Next Scheduled EDR Contact: 12/30/2019
Data Release Frequency: Quarterly

SACRAMENTO COUNTY:

CS SACRAMENTO: Toxic Site Clean-Up List

List of sites where unauthorized releases of potentially hazardous materials have occurred.

GOVERNMENT RECORDS SEARCHED / DATA CURRENCY TRACKING

Date of Government Version: 05/06/2019
Date Data Arrived at EDR: 06/28/2019
Date Made Active in Reports: 08/22/2019
Number of Days to Update: 55

Source: Sacramento County Environmental Management
Telephone: 916-875-8406
Last EDR Contact: 10/01/2019
Next Scheduled EDR Contact: 01/13/2020
Data Release Frequency: Quarterly

ML SACRAMENTO: Master Hazardous Materials Facility List

Any business that has hazardous materials on site - hazardous material storage sites, underground storage tanks, waste generators.

Date of Government Version: 05/06/2019
Date Data Arrived at EDR: 06/28/2019
Date Made Active in Reports: 09/13/2019
Number of Days to Update: 77

Source: Sacramento County Environmental Management
Telephone: 916-875-8406
Last EDR Contact: 10/01/2019
Next Scheduled EDR Contact: 01/13/2020
Data Release Frequency: Quarterly

SAN BENITO COUNTY:

CUPA SAN BENITO: CUPA Facility List

Cupa facility list

Date of Government Version: 07/16/2019
Date Data Arrived at EDR: 07/16/2019
Date Made Active in Reports: 09/24/2019
Number of Days to Update: 70

Source: San Benito County Environmental Health
Telephone: N/A
Last EDR Contact: 07/16/2019
Next Scheduled EDR Contact: 11/18/2019
Data Release Frequency: Varies

SAN BERNARDINO COUNTY:

PERMITS SAN BERNARDINO: Hazardous Material Permits

This listing includes underground storage tanks, medical waste handlers/generators, hazardous materials handlers, hazardous waste generators, and waste oil generators/handlers.

Date of Government Version: 05/31/2019
Date Data Arrived at EDR: 05/31/2019
Date Made Active in Reports: 07/22/2019
Number of Days to Update: 52

Source: San Bernardino County Fire Department Hazardous Materials Division
Telephone: 909-387-3041
Last EDR Contact: 08/05/2019
Next Scheduled EDR Contact: 11/18/2019
Data Release Frequency: Quarterly

SAN DIEGO COUNTY:

HMMD SAN DIEGO: Hazardous Materials Management Division Database

The database includes: HE58 - This report contains the business name, site address, business phone number, establishment 'H' permit number, type of permit, and the business status. HE17 - In addition to providing the same information provided in the HE58 listing, HE17 provides inspection dates, violations received by the establishment, hazardous waste generated, the quantity, method of storage, treatment/disposal of waste and the hauler, and information on underground storage tanks. Unauthorized Release List - Includes a summary of environmental contamination cases in San Diego County (underground tank cases, non-tank cases, groundwater contamination, and soil contamination are included.)

Date of Government Version: 06/04/2019
Date Data Arrived at EDR: 06/04/2019
Date Made Active in Reports: 08/08/2019
Number of Days to Update: 65

Source: Hazardous Materials Management Division
Telephone: 619-338-2268
Last EDR Contact: 09/04/2019
Next Scheduled EDR Contact: 12/16/2019
Data Release Frequency: Quarterly

GOVERNMENT RECORDS SEARCHED / DATA CURRENCY TRACKING

LF SAN DIEGO: Solid Waste Facilities

San Diego County Solid Waste Facilities.

Date of Government Version: 04/18/2018
Date Data Arrived at EDR: 04/24/2018
Date Made Active in Reports: 06/19/2018
Number of Days to Update: 56

Source: Department of Health Services
Telephone: 619-338-2209
Last EDR Contact: 07/19/2019
Next Scheduled EDR Contact: 11/04/2019
Data Release Frequency: Varies

SAN DIEGO CO LOP: Local Oversight Program Listing

A listing of all LOP release sites that are or were under the County of San Diego's jurisdiction. Included are closed or transferred cases, open cases, and cases that did not have a case type indicated. The cases without a case type are mostly complaints; however, some of them could be LOP cases.

Date of Government Version: 07/16/2019
Date Data Arrived at EDR: 07/23/2019
Date Made Active in Reports: 09/30/2019
Number of Days to Update: 69

Source: Department of Environmental Health
Telephone: 858-505-6874
Last EDR Contact: 07/19/2019
Next Scheduled EDR Contact: 11/04/2019
Data Release Frequency: Varies

SAN DIEGO CO SAM: Environmental Case Listing

The listing contains all underground tank release cases and projects pertaining to properties contaminated with hazardous substances that are actively under review by the Site Assessment and Mitigation Program.

Date of Government Version: 03/23/2010
Date Data Arrived at EDR: 06/15/2010
Date Made Active in Reports: 07/09/2010
Number of Days to Update: 24

Source: San Diego County Department of Environmental Health
Telephone: 619-338-2371
Last EDR Contact: 08/28/2019
Next Scheduled EDR Contact: 12/16/2019
Data Release Frequency: No Update Planned

SAN FRANCISCO COUNTY:

LUST SAN FRANCISCO: Local Oversight Facilities

A listing of leaking underground storage tank sites located in San Francisco county.

Date of Government Version: 09/19/2008
Date Data Arrived at EDR: 09/19/2008
Date Made Active in Reports: 09/29/2008
Number of Days to Update: 10

Source: Department Of Public Health San Francisco County
Telephone: 415-252-3920
Last EDR Contact: 07/31/2019
Next Scheduled EDR Contact: 11/18/2019
Data Release Frequency: No Update Planned

UST SAN FRANCISCO: Underground Storage Tank Information

Underground storage tank sites located in San Francisco county.

Date of Government Version: 11/05/2018
Date Data Arrived at EDR: 11/06/2018
Date Made Active in Reports: 12/14/2018
Number of Days to Update: 38

Source: Department of Public Health
Telephone: 415-252-3920
Last EDR Contact: 07/31/2019
Next Scheduled EDR Contact: 11/18/2019
Data Release Frequency: Quarterly

SAN JOAQUIN COUNTY:

UST SAN JOAQUIN: San Joaquin Co. UST

A listing of underground storage tank locations in San Joaquin county.

Date of Government Version: 06/22/2018
Date Data Arrived at EDR: 06/26/2018
Date Made Active in Reports: 07/11/2018
Number of Days to Update: 15

Source: Environmental Health Department
Telephone: N/A
Last EDR Contact: 09/11/2019
Next Scheduled EDR Contact: 12/29/2019
Data Release Frequency: Semi-Annually

SAN LUIS OBISPO COUNTY:

GOVERNMENT RECORDS SEARCHED / DATA CURRENCY TRACKING

CUPA SAN LUIS OBISPO: CUPA Facility List Cupa Facility List.

Date of Government Version: 05/20/2019
Date Data Arrived at EDR: 05/21/2019
Date Made Active in Reports: 07/18/2019
Number of Days to Update: 58

Source: San Luis Obispo County Public Health Department
Telephone: 805-781-5596
Last EDR Contact: 08/14/2019
Next Scheduled EDR Contact: 12/02/2019
Data Release Frequency: Varies

SAN MATEO COUNTY:

BI SAN MATEO: Business Inventory

List includes Hazardous Materials Business Plan, hazardous waste generators, and underground storage tanks.

Date of Government Version: 08/06/2019
Date Data Arrived at EDR: 08/14/2019
Date Made Active in Reports: 08/15/2019
Number of Days to Update: 1

Source: San Mateo County Environmental Health Services Division
Telephone: 650-363-1921
Last EDR Contact: 09/09/2019
Next Scheduled EDR Contact: 12/23/2019
Data Release Frequency: Annually

LUST SAN MATEO: Fuel Leak List

A listing of leaking underground storage tank sites located in San Mateo county.

Date of Government Version: 03/29/2019
Date Data Arrived at EDR: 03/29/2019
Date Made Active in Reports: 05/29/2019
Number of Days to Update: 61

Source: San Mateo County Environmental Health Services Division
Telephone: 650-363-1921
Last EDR Contact: 09/05/2019
Next Scheduled EDR Contact: 12/23/2019
Data Release Frequency: Semi-Annually

SANTA BARBARA COUNTY:

CUPA SANTA BARBARA: CUPA Facility Listing

CUPA Program Listing from the Environmental Health Services division.

Date of Government Version: 09/08/2011
Date Data Arrived at EDR: 09/09/2011
Date Made Active in Reports: 10/07/2011
Number of Days to Update: 28

Source: Santa Barbara County Public Health Department
Telephone: 805-686-8167
Last EDR Contact: 08/14/2019
Next Scheduled EDR Contact: 12/02/2019
Data Release Frequency: No Update Planned

SANTA CLARA COUNTY:

CUPA SANTA CLARA: Cupa Facility List Cupa facility list

Date of Government Version: 05/16/2019
Date Data Arrived at EDR: 05/23/2019
Date Made Active in Reports: 07/18/2019
Number of Days to Update: 56

Source: Department of Environmental Health
Telephone: 408-918-1973
Last EDR Contact: 08/14/2019
Next Scheduled EDR Contact: 12/02/2019
Data Release Frequency: Varies

HIST LUST SANTA CLARA: HIST LUST - Fuel Leak Site Activity Report

A listing of open and closed leaking underground storage tanks. This listing is no longer updated by the county. Leaking underground storage tanks are now handled by the Department of Environmental Health.

Date of Government Version: 03/29/2005
Date Data Arrived at EDR: 03/30/2005
Date Made Active in Reports: 04/21/2005
Number of Days to Update: 22

Source: Santa Clara Valley Water District
Telephone: 408-265-2600
Last EDR Contact: 03/23/2009
Next Scheduled EDR Contact: 06/22/2009
Data Release Frequency: No Update Planned

GOVERNMENT RECORDS SEARCHED / DATA CURRENCY TRACKING

LUST SANTA CLARA: LOP Listing

A listing of leaking underground storage tanks located in Santa Clara county.

Date of Government Version: 03/03/2014
Date Data Arrived at EDR: 03/05/2014
Date Made Active in Reports: 03/18/2014
Number of Days to Update: 13

Source: Department of Environmental Health
Telephone: 408-918-3417
Last EDR Contact: 08/21/2019
Next Scheduled EDR Contact: 12/09/2019
Data Release Frequency: No Update Planned

SAN JOSE HAZMAT: Hazardous Material Facilities

Hazardous material facilities, including underground storage tank sites.

Date of Government Version: 05/19/2019
Date Data Arrived at EDR: 05/23/2019
Date Made Active in Reports: 07/22/2019
Number of Days to Update: 60

Source: City of San Jose Fire Department
Telephone: 408-535-7694
Last EDR Contact: 07/31/2019
Next Scheduled EDR Contact: 11/18/2019
Data Release Frequency: Annually

SANTA CRUZ COUNTY:

CUPA SANTA CRUZ: CUPA Facility List

CUPA facility listing.

Date of Government Version: 01/21/2017
Date Data Arrived at EDR: 02/22/2017
Date Made Active in Reports: 05/23/2017
Number of Days to Update: 90

Source: Santa Cruz County Environmental Health
Telephone: 831-464-2761
Last EDR Contact: 08/14/2019
Next Scheduled EDR Contact: 12/02/2019
Data Release Frequency: Varies

SHASTA COUNTY:

CUPA SHASTA: CUPA Facility List

Cupa Facility List.

Date of Government Version: 06/15/2017
Date Data Arrived at EDR: 06/19/2017
Date Made Active in Reports: 08/09/2017
Number of Days to Update: 51

Source: Shasta County Department of Resource Management
Telephone: 530-225-5789
Last EDR Contact: 08/14/2019
Next Scheduled EDR Contact: 12/02/2019
Data Release Frequency: Varies

SOLANO COUNTY:

LUST SOLANO: Leaking Underground Storage Tanks

A listing of leaking underground storage tank sites located in Solano county.

Date of Government Version: 06/04/2019
Date Data Arrived at EDR: 06/06/2019
Date Made Active in Reports: 08/13/2019
Number of Days to Update: 68

Source: Solano County Department of Environmental Management
Telephone: 707-784-6770
Last EDR Contact: 08/28/2019
Next Scheduled EDR Contact: 12/16/2019
Data Release Frequency: Quarterly

UST SOLANO: Underground Storage Tanks

Underground storage tank sites located in Solano county.

Date of Government Version: 06/04/2019
Date Data Arrived at EDR: 06/06/2019
Date Made Active in Reports: 07/23/2019
Number of Days to Update: 47

Source: Solano County Department of Environmental Management
Telephone: 707-784-6770
Last EDR Contact: 08/28/2019
Next Scheduled EDR Contact: 12/16/2019
Data Release Frequency: Quarterly

SONOMA COUNTY:

GOVERNMENT RECORDS SEARCHED / DATA CURRENCY TRACKING

CUPA SONOMA: Cupa Facility List Cupa Facility list

Date of Government Version: 06/18/2019
Date Data Arrived at EDR: 06/25/2019
Date Made Active in Reports: 07/24/2019
Number of Days to Update: 29

Source: County of Sonoma Fire & Emergency Services Department
Telephone: 707-565-1174
Last EDR Contact: 10/02/2019
Next Scheduled EDR Contact: 01/06/2020
Data Release Frequency: Varies

LUST SONOMA: Leaking Underground Storage Tank Sites

A listing of leaking underground storage tank sites located in Sonoma county.

Date of Government Version: 07/02/2019
Date Data Arrived at EDR: 07/02/2019
Date Made Active in Reports: 09/20/2019
Number of Days to Update: 80

Source: Department of Health Services
Telephone: 707-565-6565
Last EDR Contact: 09/19/2019
Next Scheduled EDR Contact: 01/06/2020
Data Release Frequency: Quarterly

STANISLAUS COUNTY:

CUPA STANISLAUS: CUPA Facility List Cupa facility list

Date of Government Version: 07/18/2019
Date Data Arrived at EDR: 07/18/2019
Date Made Active in Reports: 09/26/2019
Number of Days to Update: 70

Source: Stanislaus County Department of Environmental Protection
Telephone: 209-525-6751
Last EDR Contact: 07/15/2019
Next Scheduled EDR Contact: 10/28/2019
Data Release Frequency: Varies

SUTTER COUNTY:

UST SUTTER: Underground Storage Tanks

Underground storage tank sites located in Sutter county.

Date of Government Version: 06/03/2019
Date Data Arrived at EDR: 06/04/2019
Date Made Active in Reports: 07/23/2019
Number of Days to Update: 49

Source: Sutter County Environmental Health Services
Telephone: 530-822-7500
Last EDR Contact: 08/28/2019
Next Scheduled EDR Contact: 12/16/2019
Data Release Frequency: Semi-Annually

TEHAMA COUNTY:

CUPA TEHAMA: CUPA Facility List Cupa facilities

Date of Government Version: 05/20/2019
Date Data Arrived at EDR: 05/21/2019
Date Made Active in Reports: 07/18/2019
Number of Days to Update: 58

Source: Tehama County Department of Environmental Health
Telephone: 530-527-8020
Last EDR Contact: 07/31/2019
Next Scheduled EDR Contact: 11/18/2019
Data Release Frequency: Varies

TRINITY COUNTY:

CUPA TRINITY: CUPA Facility List Cupa facility list

GOVERNMENT RECORDS SEARCHED / DATA CURRENCY TRACKING

Date of Government Version: 07/19/2019
Date Data Arrived at EDR: 07/23/2019
Date Made Active in Reports: 09/26/2019
Number of Days to Update: 65

Source: Department of Toxic Substances Control
Telephone: 760-352-0381
Last EDR Contact: 07/19/2019
Next Scheduled EDR Contact: 11/04/2019
Data Release Frequency: Varies

TULARE COUNTY:

CUPA TULARE: CUPA Facility List Cupa program facilities

Date of Government Version: 05/09/2019
Date Data Arrived at EDR: 05/10/2019
Date Made Active in Reports: 07/17/2019
Number of Days to Update: 68

Source: Tulare County Environmental Health Services Division
Telephone: 559-624-7400
Last EDR Contact: 08/05/2019
Next Scheduled EDR Contact: 11/18/2019
Data Release Frequency: Varies

TUOLUMNE COUNTY:

CUPA TUOLUMNE: CUPA Facility List Cupa facility list

Date of Government Version: 04/23/2018
Date Data Arrived at EDR: 04/25/2018
Date Made Active in Reports: 06/25/2018
Number of Days to Update: 61

Source: Division of Environmental Health
Telephone: 209-533-5633
Last EDR Contact: 07/31/2019
Next Scheduled EDR Contact: 11/04/2019
Data Release Frequency: Varies

VENTURA COUNTY:

BWT VENTURA: Business Plan, Hazardous Waste Producers, and Operating Underground Tanks

The BWT list indicates by site address whether the Environmental Health Division has Business Plan (B), Waste Producer (W), and/or Underground Tank (T) information.

Date of Government Version: 05/29/2019
Date Data Arrived at EDR: 07/29/2019
Date Made Active in Reports: 09/30/2019
Number of Days to Update: 63

Source: Ventura County Environmental Health Division
Telephone: 805-654-2813
Last EDR Contact: 07/22/2019
Next Scheduled EDR Contact: 11/04/2019
Data Release Frequency: Quarterly

LF VENTURA: Inventory of Illegal Abandoned and Inactive Sites

Ventura County Inventory of Closed, Illegal Abandoned, and Inactive Sites.

Date of Government Version: 12/01/2011
Date Data Arrived at EDR: 12/01/2011
Date Made Active in Reports: 01/19/2012
Number of Days to Update: 49

Source: Environmental Health Division
Telephone: 805-654-2813
Last EDR Contact: 09/25/2019
Next Scheduled EDR Contact: 01/13/2020
Data Release Frequency: No Update Planned

LUST VENTURA: Listing of Underground Tank Cleanup Sites

Ventura County Underground Storage Tank Cleanup Sites (LUST).

Date of Government Version: 05/29/2008
Date Data Arrived at EDR: 06/24/2008
Date Made Active in Reports: 07/31/2008
Number of Days to Update: 37

Source: Environmental Health Division
Telephone: 805-654-2813
Last EDR Contact: 08/07/2019
Next Scheduled EDR Contact: 11/25/2019
Data Release Frequency: No Update Planned

GOVERNMENT RECORDS SEARCHED / DATA CURRENCY TRACKING

MED WASTE VENTURA: Medical Waste Program List

To protect public health and safety and the environment from potential exposure to disease causing agents, the Environmental Health Division Medical Waste Program regulates the generation, handling, storage, treatment and disposal of medical waste throughout the County.

Date of Government Version: 05/29/2019
Date Data Arrived at EDR: 07/29/2019
Date Made Active in Reports: 09/30/2019
Number of Days to Update: 63

Source: Ventura County Resource Management Agency
Telephone: 805-654-2813
Last EDR Contact: 07/22/2019
Next Scheduled EDR Contact: 11/04/2019
Data Release Frequency: Quarterly

UST VENTURA: Underground Tank Closed Sites List

Ventura County Operating Underground Storage Tank Sites (UST)/Underground Tank Closed Sites List.

Date of Government Version: 06/10/2019
Date Data Arrived at EDR: 06/12/2019
Date Made Active in Reports: 07/24/2019
Number of Days to Update: 42

Source: Environmental Health Division
Telephone: 805-654-2813
Last EDR Contact: 09/09/2019
Next Scheduled EDR Contact: 12/23/2019
Data Release Frequency: Quarterly

YOLO COUNTY:

UST YOLO: Underground Storage Tank Comprehensive Facility Report

Underground storage tank sites located in Yolo county.

Date of Government Version: 06/26/2019
Date Data Arrived at EDR: 06/28/2019
Date Made Active in Reports: 07/31/2019
Number of Days to Update: 33

Source: Yolo County Department of Health
Telephone: 530-666-8646
Last EDR Contact: 09/25/2019
Next Scheduled EDR Contact: 01/13/2020
Data Release Frequency: Annually

YUBA COUNTY:

CUPA YUBA: CUPA Facility List

CUPA facility listing for Yuba County.

Date of Government Version: 05/03/2019
Date Data Arrived at EDR: 05/07/2019
Date Made Active in Reports: 07/16/2019
Number of Days to Update: 70

Source: Yuba County Environmental Health Department
Telephone: 530-749-7523
Last EDR Contact: 07/25/2019
Next Scheduled EDR Contact: 11/11/2019
Data Release Frequency: Varies

OTHER DATABASE(S)

Depending on the geographic area covered by this report, the data provided in these specialty databases may or may not be complete. For example, the existence of wetlands information data in a specific report does not mean that all wetlands in the area covered by the report are included. Moreover, the absence of any reported wetlands information does not necessarily mean that wetlands do not exist in the area covered by the report.

CT MANIFEST: Hazardous Waste Manifest Data

Facility and manifest data. Manifest is a document that lists and tracks hazardous waste from the generator through transporters to a tsd facility.

Date of Government Version: 05/14/2019
Date Data Arrived at EDR: 05/14/2019
Date Made Active in Reports: 08/05/2019
Number of Days to Update: 83

Source: Department of Energy & Environmental Protection
Telephone: 860-424-3375
Last EDR Contact: 08/07/2019
Next Scheduled EDR Contact: 11/25/2019
Data Release Frequency: No Update Planned

GOVERNMENT RECORDS SEARCHED / DATA CURRENCY TRACKING

NJ MANIFEST: Manifest Information

Hazardous waste manifest information.

Date of Government Version: 12/31/2018
Date Data Arrived at EDR: 04/10/2019
Date Made Active in Reports: 05/16/2019
Number of Days to Update: 36

Source: Department of Environmental Protection
Telephone: N/A
Last EDR Contact: 10/02/2019
Next Scheduled EDR Contact: 01/20/2020
Data Release Frequency: Annually

NY MANIFEST: Facility and Manifest Data

Manifest is a document that lists and tracks hazardous waste from the generator through transporters to a TSD facility.

Date of Government Version: 01/01/2019
Date Data Arrived at EDR: 05/01/2019
Date Made Active in Reports: 06/21/2019
Number of Days to Update: 51

Source: Department of Environmental Conservation
Telephone: 518-402-8651
Last EDR Contact: 07/29/2019
Next Scheduled EDR Contact: 11/11/2019
Data Release Frequency: Quarterly

PA MANIFEST: Manifest Information

Hazardous waste manifest information.

Date of Government Version: 06/30/2018
Date Data Arrived at EDR: 07/19/2019
Date Made Active in Reports: 09/10/2019
Number of Days to Update: 53

Source: Department of Environmental Protection
Telephone: 717-783-8990
Last EDR Contact: 07/15/2019
Next Scheduled EDR Contact: 10/28/2019
Data Release Frequency: Annually

RI MANIFEST: Manifest information

Hazardous waste manifest information

Date of Government Version: 12/31/2017
Date Data Arrived at EDR: 02/23/2018
Date Made Active in Reports: 04/09/2018
Number of Days to Update: 45

Source: Department of Environmental Management
Telephone: 401-222-2797
Last EDR Contact: 08/16/2019
Next Scheduled EDR Contact: 12/02/2019
Data Release Frequency: Annually

WI MANIFEST: Manifest Information

Hazardous waste manifest information.

Date of Government Version: 05/31/2018
Date Data Arrived at EDR: 06/19/2019
Date Made Active in Reports: 09/03/2019
Number of Days to Update: 76

Source: Department of Natural Resources
Telephone: N/A
Last EDR Contact: 09/06/2019
Next Scheduled EDR Contact: 12/23/2019
Data Release Frequency: Annually

Oil/Gas Pipelines

Source: Endeavor Business Media

Petroleum Bundle (Crude Oil, Refined Products, Petrochemicals, Gas Liquids (LPG/NGL), and Specialty Gases (Miscellaneous)) N = Natural Gas Bundle (Natural Gas, Gas Liquids (LPG/NGL), and Specialty Gases (Miscellaneous)). This map includes information copyrighted by Endeavor Business Media. This information is provided on a best effort basis and Endeavor Business Media does not guarantee its accuracy nor warrant its fitness for any particular purpose. Such information has been reprinted with the permission of Endeavor Business Media.

Electric Power Transmission Line Data

Source: Endeavor Business Media

This map includes information copyrighted by Endeavor Business Media. This information is provided on a best effort basis and Endeavor Business Media does not guarantee its accuracy nor warrant its fitness for any particular purpose. Such information has been reprinted with the permission of Endeavor Business Media.

Sensitive Receptors: There are individuals deemed sensitive receptors due to their fragile immune systems and special sensitivity to environmental discharges. These sensitive receptors typically include the elderly, the sick, and children. While the location of all sensitive receptors cannot be determined, EDR indicates those buildings and facilities - schools, daycares, hospitals, medical centers, and nursing homes - where individuals who are sensitive receptors are likely to be located.

GOVERNMENT RECORDS SEARCHED / DATA CURRENCY TRACKING

AHA Hospitals:

Source: American Hospital Association, Inc.

Telephone: 312-280-5991

The database includes a listing of hospitals based on the American Hospital Association's annual survey of hospitals.

Medical Centers: Provider of Services Listing

Source: Centers for Medicare & Medicaid Services

Telephone: 410-786-3000

A listing of hospitals with Medicare provider number, produced by Centers of Medicare & Medicaid Services, a federal agency within the U.S. Department of Health and Human Services.

Nursing Homes

Source: National Institutes of Health

Telephone: 301-594-6248

Information on Medicare and Medicaid certified nursing homes in the United States.

Public Schools

Source: National Center for Education Statistics

Telephone: 202-502-7300

The National Center for Education Statistics' primary database on elementary and secondary public education in the United States. It is a comprehensive, annual, national statistical database of all public elementary and secondary schools and school districts, which contains data that are comparable across all states.

Private Schools

Source: National Center for Education Statistics

Telephone: 202-502-7300

The National Center for Education Statistics' primary database on private school locations in the United States.

Daycare Centers: Licensed Facilities

Source: Department of Social Services

Telephone: 916-657-4041

Flood Zone Data: This data was obtained from the Federal Emergency Management Agency (FEMA). It depicts 100-year and 500-year flood zones as defined by FEMA. It includes the National Flood Hazard Layer (NFHL) which incorporates Flood Insurance Rate Map (FIRM) data and Q3 data from FEMA in areas not covered by NFHL.

Source: FEMA

Telephone: 877-336-2627

Date of Government Version: 2003, 2015

NWI: National Wetlands Inventory. This data, available in select counties across the country, was obtained by EDR in 2002, 2005 and 2010 from the U.S. Fish and Wildlife Service.

State Wetlands Data: Wetland Inventory

Source: Department of Fish and Wildlife

Telephone: 916-445-0411

Current USGS 7.5 Minute Topographic Map

Source: U.S. Geological Survey

STREET AND ADDRESS INFORMATION

© 2015 TomTom North America, Inc. All rights reserved. This material is proprietary and the subject of copyright protection and other intellectual property rights owned by or licensed to Tele Atlas North America, Inc. The use of this material is subject to the terms of a license agreement. You will be held liable for any unauthorized copying or disclosure of this material.

GEOCHECK[®] - PHYSICAL SETTING SOURCE ADDENDUM

TARGET PROPERTY ADDRESS

ARCATA COMMUNITY HEALTH CENTER
SUNSET AVENUE
ARCATA, CA 95521

TARGET PROPERTY COORDINATES

Latitude (North):	40.87984 - 40° 52' 47.42"
Longitude (West):	124.085954 - 124° 5' 9.43"
Universal Transverse Mercator:	Zone 10
UTM X (Meters):	408500.7
UTM Y (Meters):	4525774.0
Elevation:	46 ft. above sea level

USGS TOPOGRAPHIC MAP

Target Property Map:	5629078 ARCATA NORTH, CA
Version Date:	2012
South Map:	5609276 ARCATA SOUTH, CA
Version Date:	2012

EDR's GeoCheck Physical Setting Source Addendum is provided to assist the environmental professional in forming an opinion about the impact of potential contaminant migration.

Assessment of the impact of contaminant migration generally has two principle investigative components:

1. Groundwater flow direction, and
2. Groundwater flow velocity.

Groundwater flow direction may be impacted by surface topography, hydrology, hydrogeology, characteristics of the soil, and nearby wells. Groundwater flow velocity is generally impacted by the nature of the geologic strata.

GEOCHECK® - PHYSICAL SETTING SOURCE SUMMARY

GROUNDWATER FLOW DIRECTION INFORMATION

Groundwater flow direction for a particular site is best determined by a qualified environmental professional using site-specific well data. If such data is not reasonably ascertainable, it may be necessary to rely on other sources of information, such as surface topographic information, hydrologic information, hydrogeologic data collected on nearby properties, and regional groundwater flow information (from deep aquifers).

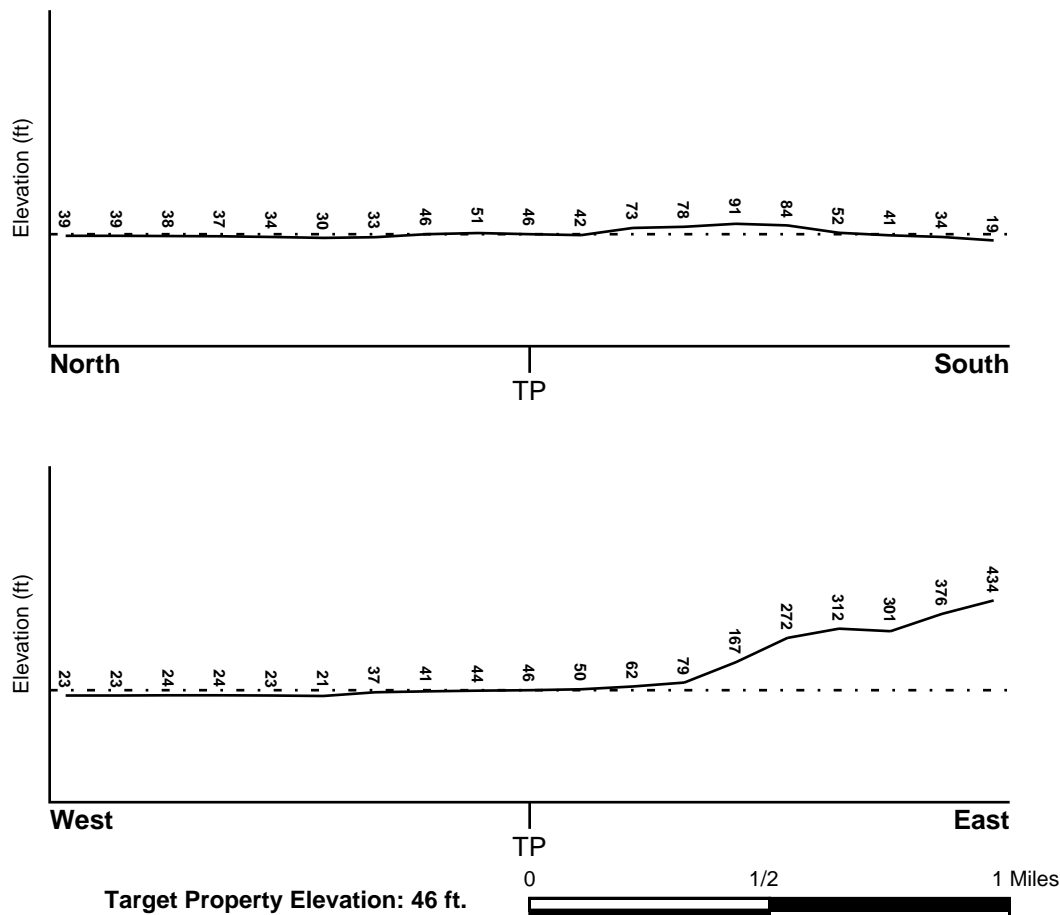
TOPOGRAPHIC INFORMATION

Surface topography may be indicative of the direction of surficial groundwater flow. This information can be used to assist the environmental professional in forming an opinion about the impact of nearby contaminated properties or, should contamination exist on the target property, what downgradient sites might be impacted.

TARGET PROPERTY TOPOGRAPHY

General Topographic Gradient: General NW

SURROUNDING TOPOGRAPHY: ELEVATION PROFILES



Source: Topography has been determined from the USGS 7.5' Digital Elevation Model and should be evaluated on a relative (not an absolute) basis. Relative elevation information between sites of close proximity should be field verified.

GEOCHECK® - PHYSICAL SETTING SOURCE SUMMARY

HYDROLOGIC INFORMATION

Surface water can act as a hydrologic barrier to groundwater flow. Such hydrologic information can be used to assist the environmental professional in forming an opinion about the impact of nearby contaminated properties or, should contamination exist on the target property, what downgradient sites might be impacted.

Refer to the Physical Setting Source Map following this summary for hydrologic information (major waterways and bodies of water).

FEMA FLOOD ZONE

<u>Flood Plain Panel at Target Property</u>	<u>FEMA Source Type</u>
0600610002D	FEMA Q3 Flood data
<u>Additional Panels in search area:</u>	<u>FEMA Source Type</u>
0600600615C	FEMA Q3 Flood data
0600600780B	FEMA Q3 Flood data
0600610004D	FEMA Q3 Flood data

NATIONAL WETLAND INVENTORY

<u>NWI Quad at Target Property</u>	<u>NWI Electronic Data Coverage</u>
ARCATA NORTH	YES - refer to the Overview Map and Detail Map

HYDROGEOLOGIC INFORMATION

Hydrogeologic information obtained by installation of wells on a specific site can often be an indicator of groundwater flow direction in the immediate area. Such hydrogeologic information can be used to assist the environmental professional in forming an opinion about the impact of nearby contaminated properties or, should contamination exist on the target property, what downgradient sites might be impacted.

Site-Specific Hydrogeological Data:*

Search Radius:	1.25 miles
Status:	Not found

AQUIFLOW®

Search Radius: 1.000 Mile.

EDR has developed the AQUIFLOW Information System to provide data on the general direction of groundwater flow at specific points. EDR has reviewed reports submitted by environmental professionals to regulatory authorities at select sites and has extracted the date of the report, groundwater flow direction as determined hydrogeologically, and the depth to water table.

<u>MAP ID</u>	<u>LOCATION FROM TP</u>	<u>GENERAL DIRECTION GROUNDWATER FLOW</u>
Not Reported		

GEOCHECK® - PHYSICAL SETTING SOURCE SUMMARY

GROUNDWATER FLOW VELOCITY INFORMATION

Groundwater flow velocity information for a particular site is best determined by a qualified environmental professional using site specific geologic and soil strata data. If such data are not reasonably ascertainable, it may be necessary to rely on other sources of information, including geologic age identification, rock stratigraphic unit and soil characteristics data collected on nearby properties and regional soil information. In general, contaminant plumes move more quickly through sandy-gravelly types of soils than silty-clayey types of soils.

GEOLOGIC INFORMATION IN GENERAL AREA OF TARGET PROPERTY

Geologic information can be used by the environmental professional in forming an opinion about the relative speed at which contaminant migration may be occurring.

ROCK STRATIGRAPHIC UNIT

Era: Cenozoic
System: Quaternary
Series: Quaternary
Code: Q (decoded above as Era, System & Series)

GEOLOGIC AGE IDENTIFICATION

Category: Stratified Sequence

Geologic Age and Rock Stratigraphic Unit Source: P.G. Schruben, R.E. Arndt and W.J. Bawiec, Geology of the Conterminous U.S. at 1:2,500,000 Scale - a digital representation of the 1974 P.B. King and H.M. Beikman Map, USGS Digital Data Series DDS - 11 (1994).

DOMINANT SOIL COMPOSITION IN GENERAL AREA OF TARGET PROPERTY

The U.S. Department of Agriculture's (USDA) Soil Conservation Service (SCS) leads the National Cooperative Soil Survey (NCSS) and is responsible for collecting, storing, maintaining and distributing soil survey information for privately owned lands in the United States. A soil map in a soil survey is a representation of soil patterns in a landscape. Soil maps for STATSGO are compiled by generalizing more detailed (SSURGO) soil survey maps. The following information is based on Soil Conservation Service STATSGO data.

Soil Component Name: HOOKTON
Soil Surface Texture: silty clay loam
Hydrologic Group: Class C - Slow infiltration rates. Soils with layers impeding downward movement of water, or soils with moderately fine or fine textures.
Soil Drainage Class: Somewhat poorly. Soils commonly have a layer with low hydraulic conductivity, wet state high in profile, etc. Depth to water table is 1 to 3 feet.

Hydric Status: Soil does not meet the requirements for a hydric soil.

Corrosion Potential - Uncoated Steel: HIGH

Depth to Bedrock Min: > 60 inches

Depth to Bedrock Max: > 60 inches

GEOCHECK® - PHYSICAL SETTING SOURCE SUMMARY

Soil Layer Information							
Layer	Boundary		Soil Texture Class	Classification		Permeability Rate (in/hr)	Soil Reaction (pH)
	Upper	Lower		AASHTO Group	Unified Soil		
1	0 inches	19 inches	silty clay loam	Silt-Clay Materials (more than 35 pct. passing No. 200), Clayey Soils.	FINE-GRAINED SOILS, Silts and Clays (liquid limit less than 50%), silt.	Max: 0.60 Min: 0.20	Max: 6.00 Min: 5.60
2	19 inches	42 inches	silty clay loam	Silt-Clay Materials (more than 35 pct. passing No. 200), Clayey Soils.	FINE-GRAINED SOILS, Silts and Clays (liquid limit less than 50%), silt.	Max: 0.60 Min: 0.20	Max: 6.00 Min: 5.10
3	42 inches	60 inches	silty clay loam	Silt-Clay Materials (more than 35 pct. passing No. 200), Clayey Soils.	FINE-GRAINED SOILS, Silts and Clays (liquid limit less than 50%), silt.	Max: 0.20 Min: 0.06	Max: 5.50 Min: 4.50

OTHER SOIL TYPES IN AREA

Based on Soil Conservation Service STATSGO data, the following additional subordinant soil types may appear within the general area of target property.

Soil Surface Textures: loam
fine sandy loam
silt loam
very gravelly - sand

Surficial Soil Types: loam
fine sandy loam
silt loam
very gravelly - sand

Shallow Soil Types: No Other Soil Types

Deeper Soil Types: silt loam
sand and gravel
fine sandy loam
loamy fine sand
stratified
sandy clay loam

LOCAL / REGIONAL WATER AGENCY RECORDS

EDR Local/Regional Water Agency records provide water well information to assist the environmental professional in assessing sources that may impact ground water flow direction, and in forming an opinion about the impact of contaminant migration on nearby drinking water wells.

GEOCHECK® - PHYSICAL SETTING SOURCE SUMMARY

WELL SEARCH DISTANCE INFORMATION

<u>DATABASE</u>	<u>SEARCH DISTANCE (miles)</u>
Federal USGS	1.000
Federal FRDS PWS	Nearest PWS within 1 mile
State Database	1.000

FEDERAL USGS WELL INFORMATION

<u>MAP ID</u>	<u>WELL ID</u>	<u>LOCATION FROM TP</u>
No Wells Found		

FEDERAL FRDS PUBLIC WATER SUPPLY SYSTEM INFORMATION

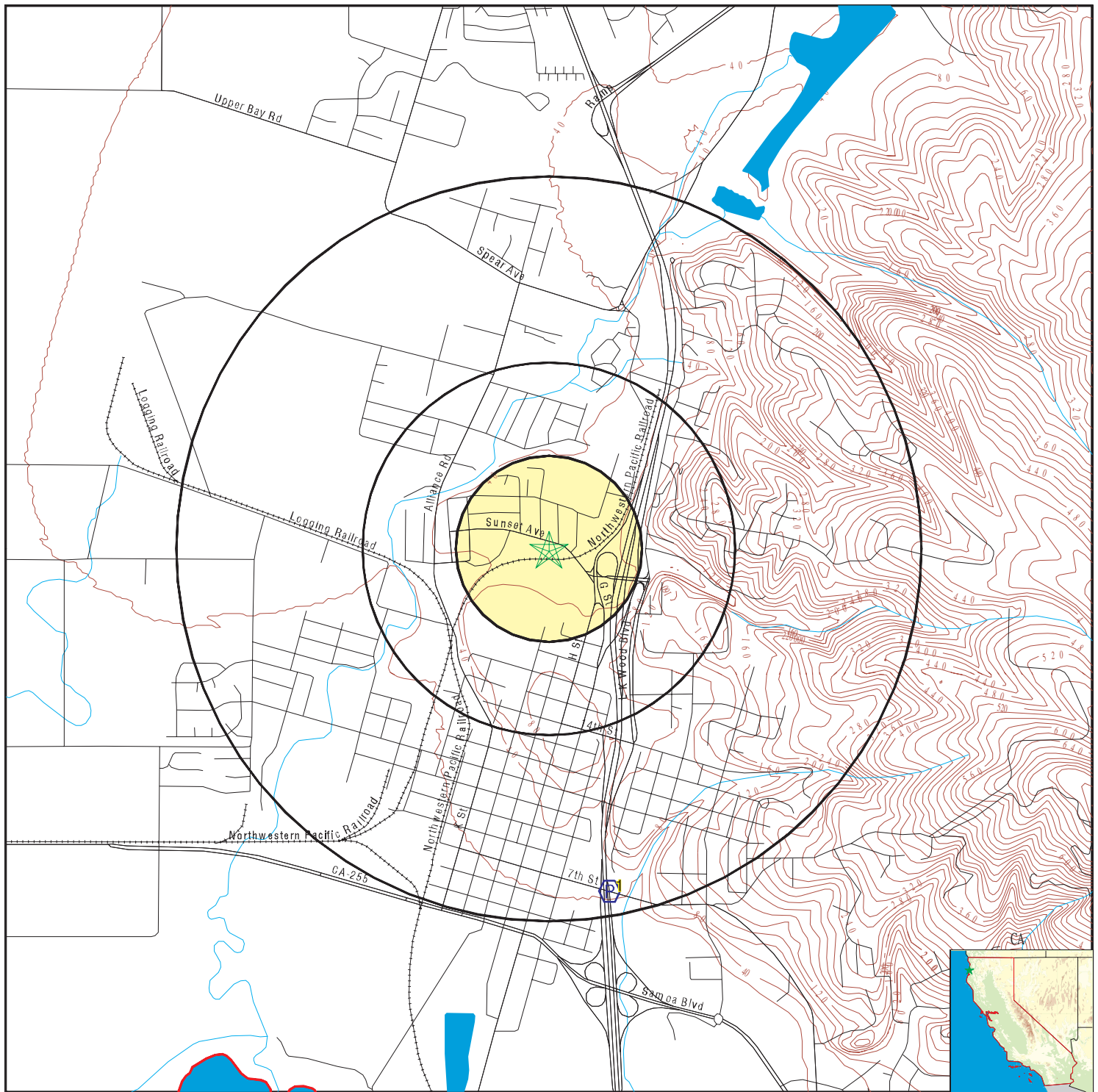
<u>MAP ID</u>	<u>WELL ID</u>	<u>LOCATION FROM TP</u>
1	CA1200726	1/2 - 1 Mile South

Note: PWS System location is not always the same as well location.

STATE DATABASE WELL INFORMATION

<u>MAP ID</u>	<u>WELL ID</u>	<u>LOCATION FROM TP</u>
No Wells Found		

PHYSICAL SETTING SOURCE MAP - 5817261.2s



- County Boundary
- Major Roads
- Contour Lines
- Earthquake Fault Lines
- Earthquake epicenter, Richter 5 or greater
- Water Wells
- Public Water Supply Wells
- Cluster of Multiple Icons

- Groundwater Flow Direction
- Indeterminate Groundwater Flow at Location
- Groundwater Flow Varies at Location
- Closest Hydrogeological Data
- Oil, gas or related wells

SITE NAME: Arcata Community Health Center
 ADDRESS: Sunset Avenue
 Arcata CA 95521
 LAT/LONG: 40.87984 / 124.085954

CLIENT: SHN Consulting Engineers
 CONTACT: Diana Ward
 INQUIRY #: 5817261.2s
 DATE: October 07, 2019 2:30 pm

GEOCHECK® - PHYSICAL SETTING SOURCE MAP FINDINGS

Map ID
Direction
Distance
Elevation

Database EDR ID Number

1
South
1/2 - 1 Mile
Lower

FRDS PWS CA1200726

Epa region:	09	State:	CA
Pwsid:	CA1200726	Pwsname:	CALIFORNIA REDWOOD CO. - BRAINARD
Cityserved:	Not Reported	Stateserved:	CA
Ziperved:	Not Reported	Fipscounty:	06023
Status:	Active	Retpopsrvd:	100
Pwssvconn:	10	Psource longname:	Groundwater
Pwstype:	NTNCWS	Owner:	Private
Contact:	VOGT, ROBERT	Contactorgname:	VOGT, ROBERT
Contactphone:	707-268-3042	Contactaddress1:	P.O. Box 1089
Contactaddress2:	Not Reported	Contactcity:	ARCATA
Contactstate:	CA	Contactzip:	95518-1089
Pwsactivitycode:	A		
Pwsid:	CA1200726	Facid:	1132
Facname:	WELL 03 - TREATED	Factype:	Treatment_plant
Facactivitycode:	A	Trtobjective:	disinfection
Trtprocess:	hypochlorination, post	Factypecode:	TP
PWS ID:	CA1200726	PWS type:	System Owner/Responsible Party
PWS name:	ARCATA REDWOOD COMPANY	PWS address:	Not Reported
PWS city:	ARCATA	PWS state:	CA
PWS zip:	95521	PWS ID:	CA1200726
Activity status:	Active	Date system activated:	8508
Date system deactivated:	Not Reported	Retail population:	00000108
System name:	ARCATA REDWOOD CO. - BRAINARD		
System address:	ARCATA REDWOOD COMPANY	System address:	PO BOX 108
System city:	ARCATA	System state:	CA
System zip:	95521		
Population served:	101 - 500 Persons	Treatment:	Untreated
Latitude:	405200	Longitude:	1240454
System Name:	ARCATA REDWOOD CO.-BRAINAR		
Violation Type:	22	Contaminant:	3100
Compliance Begin:	1995-10-01	Compliance End:	1995-10-31
Violation ID:	9601001	Enforcement Date:	1995-12-05
Enforcement Action:	SOX		
System Name:	ARCATA REDWOOD CO.-BRAINAR		
Violation Type:	22	Contaminant:	3100
Compliance Begin:	1995-10-01	Compliance End:	1995-10-31
Violation ID:	9601001	Enforcement Date:	1995-12-05
Enforcement Action:	SIA		

GEOCHECK® - PHYSICAL SETTING SOURCE MAP FINDINGS RADON

AREA RADON INFORMATION

State Database: CA Radon

Radon Test Results

Zipcode	Num Tests	> 4 pCi/L
95521	16	0

Federal EPA Radon Zone for HUMBOLDT County: 3

Note: Zone 1 indoor average level > 4 pCi/L.
: Zone 2 indoor average level >= 2 pCi/L and <= 4 pCi/L.
: Zone 3 indoor average level < 2 pCi/L.

Federal Area Radon Information for Zip Code: 95521

Number of sites tested: 8

Area	Average Activity	% <4 pCi/L	% 4-20 pCi/L	% >20 pCi/L
Living Area - 1st Floor	0.288 pCi/L	100%	0%	0%
Living Area - 2nd Floor	Not Reported	Not Reported	Not Reported	Not Reported
Basement	Not Reported	Not Reported	Not Reported	Not Reported

PHYSICAL SETTING SOURCE RECORDS SEARCHED

TOPOGRAPHIC INFORMATION

USGS 7.5' Digital Elevation Model (DEM)

Source: United States Geologic Survey

EDR acquired the USGS 7.5' Digital Elevation Model in 2002 and updated it in 2006. The 7.5 minute DEM corresponds to the USGS 1:24,000- and 1:25,000-scale topographic quadrangle maps. The DEM provides elevation data with consistent elevation units and projection.

Current USGS 7.5 Minute Topographic Map

Source: U.S. Geological Survey

HYDROLOGIC INFORMATION

Flood Zone Data: This data was obtained from the Federal Emergency Management Agency (FEMA). It depicts 100-year and 500-year flood zones as defined by FEMA. It includes the National Flood Hazard Layer (NFHL) which incorporates Flood Insurance Rate Map (FIRM) data and Q3 data from FEMA in areas not covered by NFHL.

Source: FEMA

Telephone: 877-336-2627

Date of Government Version: 2003, 2015

NWI: National Wetlands Inventory. This data, available in select counties across the country, was obtained by EDR in 2002, 2005 and 2010 from the U.S. Fish and Wildlife Service.

State Wetlands Data: Wetland Inventory

Source: Department of Fish and Wildlife

Telephone: 916-445-0411

HYDROGEOLOGIC INFORMATION

AQUIFLOW^R Information System

Source: EDR proprietary database of groundwater flow information

EDR has developed the AQUIFLOW Information System (AIS) to provide data on the general direction of groundwater flow at specific points. EDR has reviewed reports submitted to regulatory authorities at select sites and has extracted the date of the report, hydrogeologically determined groundwater flow direction and depth to water table information.

GEOLOGIC INFORMATION

Geologic Age and Rock Stratigraphic Unit

Source: P.G. Schruben, R.E. Arndt and W.J. Bawiec, Geology of the Conterminous U.S. at 1:2,500,000 Scale - A digital representation of the 1974 P.B. King and H.M. Beikman Map, USGS Digital Data Series DDS - 11 (1994).

STATSGO: State Soil Geographic Database

Source: Department of Agriculture, Natural Resources Conservation Service (NRCS)

The U.S. Department of Agriculture's (USDA) Natural Resources Conservation Service (NRCS) leads the national Conservation Soil Survey (NCSS) and is responsible for collecting, storing, maintaining and distributing soil survey information for privately owned lands in the United States. A soil map in a soil survey is a representation of soil patterns in a landscape. Soil maps for STATSGO are compiled by generalizing more detailed (SSURGO) soil survey maps.

SSURGO: Soil Survey Geographic Database

Source: Department of Agriculture, Natural Resources Conservation Service (NRCS)

Telephone: 800-672-5559

SSURGO is the most detailed level of mapping done by the Natural Resources Conservation Service, mapping scales generally range from 1:12,000 to 1:63,360. Field mapping methods using national standards are used to construct the soil maps in the Soil Survey Geographic (SSURGO) database. SSURGO digitizing duplicates the original soil survey maps. This level of mapping is designed for use by landowners, townships and county natural resource planning and management.

PHYSICAL SETTING SOURCE RECORDS SEARCHED

LOCAL / REGIONAL WATER AGENCY RECORDS

FEDERAL WATER WELLS

PWS: Public Water Systems

Source: EPA/Office of Drinking Water

Telephone: 202-564-3750

Public Water System data from the Federal Reporting Data System. A PWS is any water system which provides water to at least 25 people for at least 60 days annually. PWSs provide water from wells, rivers and other sources.

PWS ENF: Public Water Systems Violation and Enforcement Data

Source: EPA/Office of Drinking Water

Telephone: 202-564-3750

Violation and Enforcement data for Public Water Systems from the Safe Drinking Water Information System (SDWIS) after August 1995. Prior to August 1995, the data came from the Federal Reporting Data System (FRDS).

USGS Water Wells: USGS National Water Inventory System (NWIS)

This database contains descriptive information on sites where the USGS collects or has collected data on surface water and/or groundwater. The groundwater data includes information on wells, springs, and other sources of groundwater.

STATE RECORDS

Water Well Database

Source: Department of Water Resources

Telephone: 916-651-9648

California Drinking Water Quality Database

Source: Department of Public Health

Telephone: 916-324-2319

The database includes all drinking water compliance and special studies monitoring for the state of California since 1984. It consists of over 3,200,000 individual analyses along with well and water system information.

OTHER STATE DATABASE INFORMATION

California Oil and Gas Well Locations

Source: Department of Conservation

Telephone: 916-323-1779

Oil and Gas well locations in the state.

California Earthquake Fault Lines

Source: California Division of Mines and Geology

The fault lines displayed on EDR's Topographic map are digitized quaternary fault lines prepared in 1975 by the United State Geological Survey. Additional information (also from 1975) regarding activity at specific fault lines comes from California's Preliminary Fault Activity Map prepared by the California Division of Mines and Geology.

RADON

State Database: CA Radon

Source: Department of Public Health

Telephone: 916-210-8558

Radon Database for California

Area Radon Information

Source: USGS

Telephone: 703-356-4020

The National Radon Database has been developed by the U.S. Environmental Protection Agency (USEPA) and is a compilation of the EPA/State Residential Radon Survey and the National Residential Radon Survey. The study covers the years 1986 - 1992. Where necessary data has been supplemented by information collected at private sources such as universities and research institutions.

PHYSICAL SETTING SOURCE RECORDS SEARCHED

EPA Radon Zones

Source: EPA

Telephone: 703-356-4020

Sections 307 & 309 of IRRA directed EPA to list and identify areas of U.S. with the potential for elevated indoor radon levels.

OTHER

Airport Landing Facilities: Private and public use landing facilities

Source: Federal Aviation Administration, 800-457-6656

Epicenters: World earthquake epicenters, Richter 5 or greater

Source: Department of Commerce, National Oceanic and Atmospheric Administration

California Earthquake Fault Lines: The fault lines displayed on EDR's Topographic map are digitized quaternary fault lines, prepared in 1975 by the United State Geological Survey. Additional information (also from 1975) regarding activity at specific fault lines comes from California's Preliminary Fault Activity Map prepared by the California Division of Mines and Geology.

STREET AND ADDRESS INFORMATION

© 2015 TomTom North America, Inc. All rights reserved. This material is proprietary and the subject of copyright protection and other intellectual property rights owned by or licensed to Tele Atlas North America, Inc. The use of this material is subject to the terms of a license agreement. You will be held liable for any unauthorized copying or disclosure of this material.

**User, Owner, and SHN
Completed
Questionnaires**

4

Phase I ESA User Questionnaire

This User Questionnaire was prepared in general accordance with ASTM Standard E1527-13, Standard Practice for Environmental Site Assessments: Phase I Environmental Site Assessment Process.

Section I. Landowner Liability Protection Required Information

In order to qualify for one of the Landowner Liability Protections (LLPs) offered by the Small Business Liability Relief and Brownfields Revitalization Act of 2001 (the "Brownfields Amendments") the user must provide the following information (if available) to the environmental professional. Failure to provide this information could result in a determination that "all appropriate inquiry" is not complete.

Question	Determination		
1. Environmental cleanup liens that are filed or recorded against the site (40 CFR 312.25). Are you aware of any environmental cleanup liens against the property that are filed or recorded under federal, tribal, state, or local law?	Yes	No X	Unk
<i>Comments:</i>			
2. Activity and land use limitations that are in place on the site or that have been filed or recorded in a registry (40 CFR 312.26). Are you aware of any Activity and Use Limitations (AULs), such as engineering controls, land use restrictions, or institutional controls that are in place at the site and/or have been filed or recorded in a registry under federal, tribal, state, or local law?	Yes	No X	Unk
<i>Comments:</i>			
3. Specialized knowledge or experience of the person seeking to qualify for the LLP (40 CFR 312.28). As the user of this ESA do you have any specialized knowledge or experience related to the property or nearby properties? For example, are you involved in the same line of business as the current or former occupants of the property or an adjoining property so that you would have specialized knowledge of the chemicals and processes used by this type of business?	Yes	No X	Unk
<i>Comments:</i>			

4. Relationship of the purchase price to the fair market value of the property if it were not contaminated (40 CFR 312.20). Does the purchase price being paid for this property reasonably reflect the fair market value of the property? If you conclude that there is a difference, have you considered whether the lower purchase price is because contamination is known or believed to be present at the property?	Yes	No	Unk X
<i>Comments:</i>			
5. Commonly known or reasonably ascertainable information about the property (40 CFR 312.30). Are you aware of commonly known or reasonably ascertainable information about the property that would help the environmental professional to identify conditions indicative of releases or threatened releases? For example, as user,	Yes	No X	Unk
a. Do you know the past uses of the property?	X		
b. Do you know of specific chemicals that are present or once were present at the property?	X		
c. Do you know of spills or other chemical releases that have taken place at the property?			X
d. Do you know of any environmental cleanups that have taken place at the property?			X
<i>Comments:</i> a.) Site was used for grazing through the early to mid 1940s, and then lumber storage associated with adjacent timber mill operations from mid 1940s to 1978 when the mill closed. The site has been fallow, vacant land from 1978 to present date. According to the LACO Phase I Feb 2008, and LACO Phase II May 2008 crankcase oil was deposited in at least one location on the property during the time it was used as lumber storage.			
6. The degree of obviousness of the presence or likely presence of contamination at the property, and the ability to detect the contamination by appropriate investigation (40 CFR 312.13). As the user of this ESA, based on your knowledge and experience related to the property are there any obvious indicators that point to the presence or likely presence of contamination at the property?	Yes	No X	Unk
<i>Comments:</i>			

Completed by: _____ Date: _____

Section II. Useful Information for Conducting the Phase I ESA

Please answer the following questions and provide the requested information. (This information is intended to assist the environmental professional but is not necessarily required to qualify for one of the LLPs.) The information includes:

1. Why is this Phase I ESA required?
Financing is being sought for the construction of a community health center and requires a current ESA. The last ESA was prepared over eleven years ago, in 2008.
2. What type of property and property transaction is involved (for example, sale, purchase, exchange, etc.,)?
Bank loan
3. Provide the complete and correct address for the property. (Attaching a map or other documentation showing property location and boundaries is helpful, if available.)
See attached
4. Provide the scope of services desired for the Phase I (including whether any parties to the property transaction may have a required standard scope of services on whether any considerations beyond the requirements of Practice E 1527 are to be considered).
Standard ESA Phase, with accompanying soil and groundwater management plan for use doing grading activities.
5. Please identify and provide contact information for all parties who will rely on the Phase I Report.
Natasha Wood, ODCHC Controller, nawood@opendoorhealth.com
Jim Bella, ODCHC CFO, jbella@opendoorhealth.com
6. Identify the site contact and provide contact information (name and phone number).
Laura Kadlecik, ODCHC, Project Manager, lkadlecik@opendoorhealth.com, (707) 407-5192
Cheyenne Spetzler, ODCHC, CEO, cpetzler@opendoorhealth.com
7. Are there any special terms and conditions that must be agreed upon by the environmental professional? ☐ Yes ☒ No If so, what are they?
8. Please provide any other knowledge or experience with the property that may be pertinent to the environmental professional (for example, copies of any available prior environmental site

assessment reports, documents, correspondence, etc., concerning the property and its environmental condition).

Refer to LACO Phase I Feb (2008) and II (May 2008) previously sent to SHN.

Completed by: Laura K. Hestek Date: Oct 2, 2019

Site Assessment Questionnaire

Question	Owner			Occupant (if applicable)			Observed During Site Visit		
	Yes	No	Unk	Yes	No	Unk	Yes	No	Unk
1. Is the property or any adjoining property used for an industrial use?		<i>X</i>							
Comments: <i>Lumber Storage area of Twin Parks Lumber Company</i>									
2. To the best of your knowledge, has the property or any adjoining property been occupied by an industrial use in the past?		<i>X</i>							
Comments:									
3. Is the property or any adjoining property used as a gasoline station, motor repair facility, commercial printing facility, dry cleaners, photo developing laboratory, junkyard or landfill, or as a waste treatment storage, disposal, processing, or recycling facility?		<i>X</i>							
Comments:									
4. To the best of your knowledge has the property or any adjoining property been used as a gasoline station, motor repair facility, commercial printing facility, dry cleaners, photo developing laboratory, junkyard or landfill, or as a waste treatment, storage, disposal, processing, or recycling facility?			<i>X</i>						
Comments:									
5. Are there currently, or to the best of your knowledge have there been previously, any damaged or discarded automotive or industrial batteries, pesticides, paints, or other chemicals in individual containers of greater than 5 gal (19 L) in volume or 50 gal (190 L) in the aggregate, stored on or used at the property or at the facility?			<i>X</i>						
Comments:									
6. Are there currently, or the best of your knowledge have there been previously, any industrial drums (typically 55 gal, 208 L) or sacks of chemicals located on the property or at the facility?		<i>X</i>							
Comments:									
7. Has fill dirt been brought on the property that originated from a contaminated site or that is of an unknown origin?		<i>X</i>							
Comments:									
8. Are there currently, or to the best of your knowledge have there been previously, any pits, ponds, or lagoons located on the property in connection with waste treatment or waste disposal?		<i>X</i>							
Comments:									
9. Is there currently, or to the best of your knowledge has there been previously, any stained soil on the property?			<i>X</i>						
Comments:									
10. Are there currently, or to the best of your knowledge have there been previously, any registered or unregistered storage tanks (above or underground) located on the property?		<i>X</i>							
Comments:									

Question	Owner			Occupant (if applicable)			Observed During Site Visit		
11. Are there currently, or to the best of your knowledge have there been previously, any vent pipes, fill pipes, or access ways indicating a fill pipe protruding from the ground on the property or adjacent to any structure located on the property?	Yes	No <i>X</i>	Unk	Yes	No	Unk	Yes	No	Unk
	Comments:								
12. Are there currently, or to the best of your knowledge have there been previously, any flooring, drains, or walls located within the facility that are stained by substances other than water or are emitting foul odors?	Yes	No <i>X</i>	Unk	Yes	No	Unk	Yes	No	Unk
	Comments:								
13. If the property is served by a private well or non-public water system, have contaminants been identified in the well or system that exceed guidelines applicable to the water system or has the well been designated as contaminated by any government environmental/health agency?	Yes	No <i>X</i>	Unk	Yes	No	Unk	Yes	No	Unk
	Comments:								
14. Does the owner or of the property have any knowledge of environmental liens or governmental notification relating to past or recurrent violations of environmental laws with respect to the property or any facility located on the property?	Yes	No <i>X</i>	Unk	Yes	No	Unk	Yes	No	Unk
	Comments:								
15. Has the owner or occupant or the property been informed of the past or current existence of hazardous substances or petroleum products or environmental violations with respect to the property or any facility located on the property?	Yes <i>X</i>	No	Unk	Yes	No	Unk	Yes	No	Unk
	Comments: As per LACO Phase I Feb 2008 and LACO Phase II May 2008								
16. Does the owner or occupant of the property have any knowledge of any environmental site assessment for the property or facility that indicated the presence of hazardous substances or petroleum products on, or contamination of, the property, or recommend further assessment of the property?	Yes <i>X</i>	No	Unk	Yes	No	Unk	Yes	No	Unk
	Comments: As per LACO Phase I Feb 2008 and LACO Phase II May 2008								
17. Does the owner or occupant of the property know of any past, threatened, or pending lawsuits or administrative proceedings concerning a release or threatened release of any hazardous substance or petroleum products involving the property by any owner or occupant of the property?	Yes	No <i>X</i>	Unk	Yes	No	Unk	Yes	No	Unk
	Comments:								
18. Does the property discharge wastewater on or adjacent to the property other than storm water into a sanitary sewer system?	Yes	No <i>X</i>	Unk	Yes	No	Unk	Yes	No	Unk
	Comments:								
19. To the best of your knowledge, have any hazardous substances or petroleum products, unidentified waste materials, tires, automotive or industrial batteries or any other waste materials been dumped above ground, buried and/or burned on the property?	Yes <i>X</i>	No	Unk	Yes	No	Unk	Yes	No	Unk
	Comments: Crankcase oil per LACO Phase I Feb 2008 and LACO Phase II May 2008								

Question	Owner			Occupant (if applicable)			Observed During Site Visit		
	Yes	No	Unk	Yes	No	Unk	Yes	No	Unk
20. Is there a transformer, capacitor, or any hydraulic equipment for which there are any records indicating the presence of PCBs?		X							
Comments:									
21. What date did you purchase the property? 2014 ; and from whom? Arcata Volunteer Fire Dept									
22. Any other pertinent information or contacts? None									
This Owner questionnaire was completed by:									
Name: Laura Kadlecik									
Title: Project Manager									
Firm: Open Door Community Health Centers									
Address: 670 8 th St, Suite 203 Arcata, Ca 95521									
Phone Number: 707-407-5192									
Date: October 2, 2019									
This Occupants questionnaire was completed by:									
Name: N/A									
Title:									
Firm:									
Address:									
Phone Number:									
Date:									
This Observers questionnaire was completed by:									
Name:									
Title:									
Firm:									
Address:									
Phone Number:									
Date:									

Reference: ASTM E 1527

Site Assessment Questionnaire

Question	Owner			Occupant (if applicable)			Observed During Site Visit		
	Yes	No	Unk	Yes	No	Unk	Yes	No	Unk
1. Is the property or any adjoining property used for an industrial use?								X	
Comments:									
2. To the best of your knowledge, has the property or any adjoining property been occupied by an industrial use in the past?							X		
Comments: TWIN PARK MILL OPERATIONS; LOG STORAGE									
3. Is the property or any adjoining property used as a gasoline station, motor repair facility, commercial printing facility, dry cleaners, photo developing laboratory, junkyard or landfill, or as a waste treatment storage, disposal, processing, or recycling facility?								X	
Comments:									
4. To the best of your knowledge has the property or any adjoining property been used as a gasoline station, motor repair facility, commercial printing facility, dry cleaners, photo developing laboratory, junkyard or landfill, or as a waste treatment, storage, disposal, processing, or recycling facility?								X	
Comments:									
5. Are there currently, or to the best of your knowledge have there been previously, any damaged or discarded automotive or industrial batteries, pesticides, paints, or other chemicals in individual containers of greater than 5 gal (19 L) in volume or 50 gal (190 L) in the aggregate, stored on or used at the property or at the facility?								X	
Comments:									
6. Are there currently, or the best of your knowledge have there been previously, any industrial drums (typically 55 gal, 208 L) or sacks of chemicals located on the property or at the facility?									X
Comments:									
7. Has fill dirt been brought on the property that originated from a contaminated site or that is of an unknown origin?									X
Comments:									
8. Are there currently, or to the best of your knowledge have there been previously, any pits, ponds, or lagoons located on the property in connection with waste treatment or waste disposal?								X	
Comments:									
9. Is there currently, or to the best of your knowledge has there been previously, any stained soil on the property?								X	
Comments:									
10. Are there currently, or to the best of your knowledge have there been previously, any registered or unregistered storage tanks (above or underground) located on the property?								X	
Comments:									

Question	Owner			Occupant (if applicable)			Observed During Site Visit		
	Yes	No	Unk	Yes	No	Unk	Yes	No	Unk
11. Are there currently, or to the best of your knowledge have there been previously, any vent pipes, fill pipes, or access ways indicating a fill pipe protruding from the ground on the property or adjacent to any structure located on the property?								X	
	Comments:								
12. Are there currently, or to the best of your knowledge have there been previously, any flooring, drains, or walls located within the facility that are stained by substances other than water or are emitting foul odors?								X	
	Comments:								
13. If the property is served by a private well or non-public water system, have contaminants been identified in the well or system that exceed guidelines applicable to the water system or has the well been designated as contaminated by any government environmental/health agency?								X	
	Comments:								
14. Does the owner or of the property have any knowledge of environmental liens or governmental notification relating to past or recurrent violations of environmental laws with respect to the property or any facility located on the property?								X	
	Comments:								
15. Has the owner or occupant or the property been informed of the past or current existence of hazardous substances or petroleum products or environmental violations with respect to the property or any facility located on the property?								X	
	Comments: TPH & TPHMO AND METALS IN SITE SOILS								
16. Does the owner or occupant of the property have any knowledge of any environmental site assessment for the property or facility that indicated the presence of hazardous substances or petroleum products on, or contamination of, the property, or recommend further assessment of the property?								X	
	Comments: THREE PREVIOUS PHASE IS COMPLETED								
17. Does the owner or occupant of the property know of any past, threatened, or pending lawsuits or administrative proceedings concerning a release or threatened release of any hazardous substance or petroleum products involving the property by any owner or occupant of the property?								X	
	Comments:								
18. Does the property discharge wastewater on or adjacent to the property other than storm water into a sanitary sewer system?								X	
	Comments:								
19. To the best of your knowledge, have any hazardous substances or petroleum products, unidentified waste materials, tires, automotive or industrial batteries or any other waste materials been dumped above ground, buried and/or burned on the property?								X	
	Comments: CRANK CASE OIL DURING MILL OPERATING								
Question	Owner			Occupant (if applicable)			Observed During Site Visit		

20. Is there a transformer, capacitor, or any hydraulic equipment for which there are any records indicating the presence of PCBs?	Yes	No	Unk	Yes	No	Unk	Yes	No	Unk
								X	
Comments:									
21. What date did you purchase the property? : and from whom?									
22. Any other pertinent information or contacts?									
This Owner questionnaire was completed by:									
Name:									
Title:									
Firm:									
Address:									
Phone Number:									
Date:									
This Occupants questionnaire was completed by:									
Name:									
Title:									
Firm:									
Address:									
Phone Number:									
Date:									
This Observers questionnaire was completed by:									
Name: ANNA GOWER									
Title: SENIOR ENVIRONMENTAL SCIENTIST									
Firm: SHN									
Address: 812 WEST WABASH AVENUE									
EUREKA, CALIFORNIA 95501									
Phone Number: 707-443-8855									
Date: 10/2/2019									

Reference: ASTM E 1527



Eureka, CA | Arcata, CA | Redding, CA | Willits, CA | Coos Bay, OR | Klamath Falls, OR

www.shn-engr.com