CORNERSTONE EARTH GROUP

TYPE OF SERVICES	Phase I Environmental Site Assessment
LOCATION	3035 El Camino Real Santa Clara, California
CLIENT	Hayden Land Company LLC
PROJECT NUMBER	851-1-1
DATE	October 27, 2015

CORNERSTONE EARTH GROUP

Type of Services	**Phase I Environmental Site Assessment**
Location	**3035 El Camino Real** **Santa Clara, California**
Client	**Hayden Land Company LLC**
Client Address	**15732 Los Gatos Blvd., #101** **Los Gatos, California 95032**
Project Number	**851-1-1**
Date	**October 27, 2015**

Prepared by

Stason I. Foster, P.E.
Senior Project Engineer

Kurt M. Soenen, P.E.
Principal Engineer

Table of Contents

SECTION 1: INTRODUCTION 1
1.1 PURPOSE 1
1.2 SCOPE OF WORK 1
1.3 ASSUMPTIONS 2
1.4 ENVIRONMENTAL PROFESSIONAL 2
SECTION 2: SITE DESCRIPTION 2
2.1 LOCATION AND OWNERSHIP 2
2.2 CURRENT/PROPOSED UUSE OF THE PPROPERTY 3
2.3 SITE SETTING AND ADJOINING PROPERTY USE 3
SECTION 3: USER PROVIDED INFORMATION 3
3.1 ENVIRONMENTAL LIENS OR ACTIVITY AND USE LIMITATIONS 3
3.2 SPECIALIZED KNOWLEDGE AND/OR COMMONLY KNOWN OR REASONABLY ASCERTAINABLE INFORMATION 4
SECTION 4: RECORDS REVIEW 4
4.1 STANDARD ENVIRONMENTAL RECORD SOURCES 4
4.1.1 On-Site Database Listings 4
4.1.2 Nearby Spill Incidents 5
4.2 ADDITIONAL ENVIRONMENTAL RECORD SOURCES 6
4.2.1 City and County Agency File Review 6
SECTION 5: PHYSICAL SETTING 8
5.1 RECENT USGS TOPOGRAPHIC MAP 8
5.2 HYDROGEOLOGY 8
SECTION 6: HISTORICAL USE INFORMATION 8
6.1 HISTORICAL SUMMARY OF SITE 8
6.2 HISTORICAL SUMMARY OF SITE VICINITY 9
SECTION 7: SITE RECONNAISSANCE 9
7.1 METHODOLOGY AND LIMITING CONDITIONS 10
7.2 OBSERVATIONS 10
7.2.1 Site Photographs 12
SECTION 8: ENVIRONMENTAL QUESTIONNAIRE AND INTERVIEWS 13
8.1 ENVIRONMENTAL QUESTIONNAIRES AND OCCUPANT INTERVIEWS 13
8.2 INTERVIEWS WITH PREVIOUS OWNERS AND OCCUPANTS 14
SECTION 9: FINDINGS, OPINIONS AND CONCLUSIONS (WITH RECOMMENDATIONS) 14
9.1 HISTORICAL SITE USAGE 14
9.2 CHEMICAL STORAGE AND USE 14
9.3 AGRICULTURAL USE 15
9.4 FORMER UST 15
9.5 IMPORTED SOIL 15
9.6 POTENTIAL ENVIRONMENTAL CONCERNS WITHIN THE SITE VICINITY 15
9.7 ASBESTOS CONTAINING BUILDING MATERIALS (ACBMS) 15
9.8 LEAD-BASED PAINT 16
9.9 ON-SITE WELL 16
9.10 DATA GAPS 16
9.11 DATA FAILURES 16
9.12 RECOGNIZED ENVIRONMENTAL CONDITIONS 17
SECTION 10: LIMITATIONS 17

FIGURE 1 – VICINITY MAP
FIGURE 2 – SITE PLAN

APPENDIX A – TERMS AND CONDITIONS
APPENDIX B – DATABASE SEARCH REPORT
APPENDIX C – HISTORICAL AERIAL PHOTOGRAPHS AND MAPS
APPENDIX D – LOCAL STREET DIRECTORY SEARCH RESULTS
APPENDIX E – QUESTIONNAIRE
APPENDIX F – SELECTED REGULATORY AGENCY FILES

Type of Services	**Phase I Environmental Site Assessment**
Location	**3035 El Camino Real** **Santa Clara, California**

SECTION 1: INTRODUCTION

This report presents the results of the Phase I Environmental Site Assessment (ESA) performed at 3035 El Camino Real in Santa Clara, California (Site) as shown on Figures 1 and 2. This work was performed for Hayden Land Company LLC in accordance with our October 8, 2015 Agreement (Agreement).

1.1 PURPOSE

The scope of work presented in the Agreement was prepared in general accordance with ASTM E 1527-13 titled, "Standard Practice for Environmental Site Assessments: Phase I Environmental Site Assessment Process" (ASTM Standard). The ASTM Standard is in general compliance with the Environmental Protection Agency (EPA) rule titled, "Standards and Practices for All Appropriate Inquiries; Final Rule" (AAI Rule). The purpose of this Phase I ESA is to strive to identify, to the extent feasible pursuant to the scope of work presented in the Agreement, Recognized Environmental Conditions at the property.

As defined by ASTM E 1527-13, the term Recognized Environmental Condition means the presence or likely presence of any hazardous substances or petroleum products in, on, or at a property: (1) due to any release to the environment; (2) under conditions indicative of a release to the environment; or (3) under conditions that pose a material threat of a future release to the environment. De minimis conditions are not Recognized Environmental Conditions.

Cornerstone Earth Group, Inc. (Cornerstone) understands that Hayden Land Company LLC intends to purchase the Site for residential redevelopment. The planned development reportedly will consist of a three-story wood framed structure with approximately 100 units overlying ½ level of underground parking. We performed this Phase I ESA to support Hayden Land Company LLC in evaluation of Recognized Environmental Conditions at the Site. This Phase I ESA is intended to reduce, but not eliminate, uncertainty regarding the potential for Recognized Environmental Conditions at the Site.

1.2 SCOPE OF WORK

As presented in our Agreement, the scope of work performed for this Phase I ESA included the following:

- A reconnaissance of the Site to note readily observable indications of significant hazardous materials releases to structures, soil or ground water.

- Drive-by observation of adjoining properties to note readily apparent hazardous materials activities that have or could significantly impact the Site.
- Acquisition and review of a regulatory agency database report of public records for the general area of the Site to evaluate potential impacts to the Site from reported contamination incidents at nearby facilities.
- Review of readily available information on file at selected governmental agencies to help evaluate past and current Site use and hazardous materials management practices.
- Review of readily available maps and aerial photographs to help evaluate past and current Site uses.
- Interviews with persons reportedly knowledgeable of existing and prior Site uses.
- Preparation of a written report summarizing our findings and recommendations.

The limitations for the Phase I ESA are presented in Section 10; the terms and conditions of our Agreement are presented in Appendix A.

1.3 ASSUMPTIONS

In preparing this Phase I ESA, Cornerstone assumed that all information received from interviewed parties is true and accurate. In addition, we assumed that all records obtained by other parties, such as regulatory agency databases, maps, related documents and environmental reports prepared by others are accurate and complete. We also assumed that the boundaries of the Site, based on information provided by Hayden Land Company LLC, are as shown on Figure 2. We have not independently verified the accuracy or completeness of any data received.

1.4 ENVIRONMENTAL PROFESSIONAL

This Phase I ESA was performed by Stason I. Foster, P.E. and Kurt M. Soenen, P.E., Environmental Professionals who meet the qualification requirements described in ASTM E 1527-13 and 40 CFR 312 § 312.10 based on professional licensing, education, training and experience to assess a property of the nature, history and setting of the Site.

SECTION 2: SITE DESCRIPTION

This section describes the Site as of the date of this Phase I ESA. The location of the Site is shown on Figures 1 and 2. Tables 1 through 3 summarize general characteristics of the Site and adjoining properties. The Site is described in more detail in Section 7, based on our on-Site observations.

2.1 LOCATION AND OWNERSHIP

Table 1 describes the physical location, and ownership of the property, based on information provided by Hayden Land Company LLC.

Table 1. Location and Ownership

Assessor's Parcel No. (APN)	220-32-059
Reported Address/Location	3035 El Camino Real, Santa Clara, California
Owner	Janet Larson
Approximate Lot Size	1.9 acres

2.2 CURRENT/PROPOSED UUSE OF THE PPROPERTY

The current and proposed uses of the property are summarized in Table 2.

Table 2. Current and Proposed Uses

Current Use	Wheels and Deals used car dealership
Proposed Use	Residential

2.3 SITE SETTING AND ADJOINING PROPERTY USE

Land use in the general Site vicinity appears to be a mix of commercial and residential properties. Based on our Site vicinity reconnaissance, adjoining Site uses are summarized below in Table 3.

Table 3. Adjoining Property Uses

North	Residential
South	Restaurants and retail shops
East	Auto repair shops
West	Restaurants and retail shops

SECTION 3: USER PROVIDED INFORMATION

The ASTM standard defines the User as the party seeking to use a Phase I ESA to evaluate the presence of Recognized Environmental Conditions associated with a property. For the purpose of this Phase I ESA, the User is Hayden Land Company LLC. The "All Appropriate Inquiries" Final Rule (40 CFR Part 312) requires specific tasks be performed by or on behalf of the party seeking to qualify for Landowner Liability Protection under CERCLA (*i.e.*, the User).

Per the ASTM standard, if the User has information that is material to Recognized Environmental Conditions, such information should be provided to the Environmental Professional. This information includes: 1) specialized knowledge or experience of the User, 2) commonly known or reasonably ascertainable information within the local community, and 3) knowledge that the purchase price of the Site is lower than the fair market value due to contamination. A search of title records for environmental liens and activity and use limitations also is required.

3.1 ENVIRONMENTAL LIENS OR ACTIVITY AND USE LIMITATIONS

An environmental lien is a financial instrument that may be used to recover past environmental cleanup costs. Activity and use limitations (AULs) include other environmental encumbrances, such as institutional and engineering controls. Institutional controls (ICs) are legal or regulatory

restrictions on a property's use, while engineering controls (ECs) are physical mechanisms that restrict property access or use.

The regulatory agency database report described in Section 4.1 did not identify the Site as being in 1) US EPA databases that list properties subject to land use restrictions (*i.e.*, engineering and institutional controls) or Federal Superfund Liens or 2) lists maintained by the California Department of Toxic Substances Control (DTSC) of properties that are subject to AULs or environmental liens where the DTSC is a lien holder.

A Preliminary Title Report by Old Republic Title Company (dated August 17, 2015) was provided for our review. No environmental liens associated with the Site were listed in the title report.

3.2 SPECIALIZED KNOWLEDGE AND/OR COMMONLY KNOWN OR REASONABLY ASCERTAINABLE INFORMATION

Based on information provided by or discussions with Hayden Land Company LLC, we understand that Hayden Land Company LLC does not have specialized knowledge or experience, commonly known or reasonably ascertainable information regarding the Site, or other information that is material to Recognized Environmental Conditions.

SECTION 4: RECORDS REVIEW

4.1 STANDARD ENVIRONMENTAL RECORD SOURCES

Cornerstone conducted a review of federal, state and local regulatory agency databases provided by Environmental Data Resources (EDR) to evaluate the likelihood of contamination incidents at and near the Site. The database sources and the search distances are in general accordance with the requirements of ASTM E 1527-13. A list of the database sources reviewed, a description of the sources, and a radius map showing the location of reported facilities relative to the project Site are attached in Appendix B.

The purpose of the records review was to obtain reasonably available information to help identify Recognized Environmental Conditions. Accuracy and completeness of record information varies among information sources, including government sources. Record information is often inaccurate or incomplete. The Environmental Professional is not obligated to identify mistakes or insufficiencies or review every possible record that might exist with the Site. The customary practice is to review information from standard sources that is reasonably available within reasonable time and cost constraints.

4.1.1 On-Site Database Listings

American Camper was identified at the Site address on the HAZNET database, which contains data extracted from the copies of hazardous waste manifests received each year by the DTSC. Listed wastes disposed in 1993 were categorized as "waste oil and mixed oil" and "oxygenated solvents."

B&B Saab was identified at the Site address on the EPAs Facility Index System (FINDS) database, which contains both facility information and 'pointers' to other data sources. The associated data source is identified as the California Environmental Reporting System (CERS), a statewide system to support California Unified Program Agencies (CUPAs) and Participating

Agencies (PAs) in collecting and reporting various hazardous materials-related data as mandated by the California Health and Safety Code. No specific Site details were listed. B&B Saab also was listed on EDRs database of automotive related businesses.

4.1.2 Nearby Spill Incidents

Two nearby properties were listed on the leaking underground storage tank (LUST) database including El Camino Body Shop (aka., Santa Clara Glass) at 3160 El Camino Real and Mobile Oil Corporation (Mobile) at 3155 El Camino Real. Based on the information presented in the agency database report, no other off-Site spill incidents were reported that appear likely to significantly impact soil, soil vapor or ground water beneath the Site. The potential for impact was based on our interpretation of the types of incidents, the locations of the reported incidents in relation to the Site and the assumed ground water flow direction.

To obtain additional information regarding the two LUST cases noted above, a cursory review of readily available documents obtained from the state Geotracker (http://geotracker.water-boards.ca.gov) database was performed. Geotracker is a database and geographic information system (GIS) that provides online access to environmental data. It tracks regulatory data about leaking underground storage tank (LUST), Department of Defense, Site Cleanup Program and Landfill sites. Additional documents were obtained from the Santa Clara County Department of Environmental Health (DEH) Local Oversight Program website (http://lustop.sccgov.org). Brief summaries of the LUST cases are presented below.

4.1.2.1 El Camino Body Shop

The El Camino Body Shop property at 3160 El Camino Real is located approximately 375 feet southwest of the Site. Two 550-gallon gasoline USTs were removed from the property in 1990. Total petroleum hydrocarbons as gasoline (TPHg) was not detected in soil samples collected beneath the USTs. Benzene, toluene, ethylbenzene and xylenes (BTEX) were reported in the soil samples at low concentrations (up to 0.036 mg/kg). A case closure letter was issued by the Water Board in July 1996. This LUST case appears unlikely to have impacted the Site.

4.1.2.2 Mobile Oil Corporation

The former Mobile Oil gasoline station at 3155 El Camino Real is located approximately 200 feet west of the Site. In 1989, the service station was closed and several USTs were removed. Since the 1980s, multiple studies have been completed to evaluate the extent of petroleum hydrocarbon impacted soil and ground water at the property. Remedial activities have included the removal of free product from the ground water table, and operation of various ground water and soil vapor extraction systems, and the use of an oxygen release compound to enhance natural biodegradation. Ground water monitoring has been ongoing since 1989. Based on a recent ground water monitoring report (Cardno, 2015[1]), petroleum hydrocarbon releases at the former Mobile Oil property do not appear to have migrated to the Site. A northerly ground water flow direction was reported; thus, the Site is located cross-gradient from the Mobile Oil property. In September, 2015, Cardno submitted a case closure request to the Water Board. The Geotracker database lists the LUST case status as being eligible for closure as of October, 13, 2015. Based on the information reviewed, the Mobile Oil LUST case appears unlikely to have significantly impacted the Site.

[1] Cardno ERI. April, 14, 2015. *Semi-Annual Groundwater Monitoring Report, First Quarter 2015. Former Mobile Service Station 04LJK, 3155 El Camino Real, Santa Clara, California.*

4.2 ADDITIONAL ENVIRONMENTAL RECORD SOURCES

The following additional sources of readily ascertainable public information for the Site also were reviewed during this Phase I ESA.

4.2.1 City and County Agency File Review

Cornerstone requested available files pertaining to 3035 El Camino Real at the Santa Clara Building Department (BD) and the Santa Clara Fire Department (FD). The information reviewed is summarized in Table 4. Copies of selected documents are attached in Appendix F.

Table 4. File Review Information

Agency Name	Date	Occupant	Remarks
BD	1963/1964	NA	Building permit and certificate of occupancy for a 1-story, commercial storage building with a concrete floor slab.
BD	1968	Bus's Trailer Sales	Permit and plan check sheet for an addition to an existing structure (to be used for sales and storage).
FD	1986	Bus's Mobile Homes	Various letters from the FD that note the presence of a UST and require that a monitoring plan be submitted or, alternatively, that the UST be removed. In an April 10, 1986 letter, Mr. Robert Morbo of Bus's Mobile Homes indicated that the UST had been used for fueling of company vehicles and would be removed.
FD	1986	Bus's Mobile Homes	UST removal permit and associated closure plan indicating that a 1,000-gallon gasoline UST was removed from the northeast corner of the Site on August 22, 1986. The UST is shown to have been located on the south side of a former shed; a fuel dispenser also is shown to have been located adjacent to the shed. Although no UST removal report was contained in FD files, a laboratory data sheet indicates that a soil sample (presumably collected from beneath the UST) was analyzed for TPHg, which was not detected.
FD	1987	Bus's Mobile Homes	General Information form submitted to the FD stating that the on-Site mobile home sales business does not use, store or handle hazardous materials.
FD	1989	Bus's Mobile Homes	Hazardous materials inventory statement noting that gasoline had previously been stored at the Site. The gasoline listing was crossed out and a hand-written note stated "removed from site."
FD	1994	American Camper	Letter to American Camper at the Site address stating that waste water generated by recreational vehicle (RV) washing at the 504 Mathew Street building was observed entering the City's storm drain system. The letter appears to pertain to an off-Site location, but notes that American Camper was a Site occupant.
BD	1999	B&B Saab	Permit and plans for interior improvements (lobby, showroom, offices and detail shop).
BD	2000	B&B Saab	Permits to add AC units
FD	2001 and 2003	B&B Saab	Hazardous materials business plans noting occupancy by a car dealership. Compressed helium was listed as being stored on-Site.
BD	2002/2003	B&B Saab	Permits and plans for a sign and other exterior façade improvements.
FD	2005	B&B Saab	Inspection report. Secondary containment was required for vehicle detailing chemicals. Compressed gas cylinders also were required to be secured.
FD	2005	B&B Saab	Letter noting that the Site was occupied by B&B Saab's Sales Department. The letter responds to the 2005 inspection and indicates that secondary containment would be provided for 5-gallon containers of soaps and buffing materials. Saab's service department was noted to be off-Site at 2983 El Camino Real.

SECTION 5: PHYSICAL SETTING

We reviewed readily available geologic and hydrogeologic information to evaluate the likelihood that chemicals of concern released on a nearby property could pose a significant threat to the Site and/or its intended use.

5.1 RECENT USGS TOPOGRAPHIC MAP

A 1980 USGS 7.5 minute topographic map was reviewed to evaluate the physical setting of the Site. The Site's elevation is approximately 85 feet above mean sea level; topography in the vicinity of the Site slopes downward gently to the northeast towards the San Francisco Bay.

5.2 HYDROGEOLOGY

Based on our experience and information presented in the California Geotracker database pertaining to nearby properties, the shallow ground water beneath the Site is likely present at depths of approximately 10 to 20 feet. Ground water likely flows toward the north or northeast.

SECTION 6: HISTORICAL USE INFORMATION

The objective of the review of historical use information is to develop a history of the previous uses of the Site and surrounding area in order to help identify the likelihood of past uses having led to Recognized Environmental Conditions at the property. The ASTM standard requires the identification of all obvious uses of the property from the present back to the property's first developed use, or back to 1940, whichever is earlier, using reasonably ascertainable standard historical sources.

6.1 HISTORICAL SUMMARY OF SITE

The historical sources reviewed are summarized below. The results of our review of these sources are summarized in Table 5.

- **Historical Aerial Photographs:** We reviewed aerial photographs dated between 1939 and 2012 obtained from EDR of Shelton, Connecticut; copies of aerial photographs reviewed are presented in Appendix C.

- **Historical Topographic Maps:** We reviewed USGS 15-minute and 7.5-minute historical topographic maps dated 1899, 1953, 1961, 1968, 1973 and 1980; copies of historical topographic maps reviewed are presented in Appendix C.

- **Historical Fire Insurance Maps:** EDR reported that the Site was not within the coverage area of fire insurance maps.

- **Local Street Directories:** We reviewed city directories obtained from EDR that were researched at approximately 5 year intervals between 1922 and 2013 to obtain information pertaining to past Site occupants. The city directory summary is presented in Appendix D.

Table 5. Summary of Historical Source Information for Site

Date	Source	Comment
1899	Topographic maps	No structures are shown on-Site.
1939	Aerial photograph	The Site is shown to be used for agricultural purposes including an orchard on the northern portion of the Site and what appear to be row crops on the southern portion of the Site.
1948, 1950 and 1956	Aerial photographs	The Site appears similar to that shown on the 1939 aerial photograph. A small structure also is shown on the southeast corner of the Site. An additional structure is shown on the southeast corner of the Site on the 1956 aerial photograph.
1953	Topographic map	The Site is shown to be occupied by an orchard. Additionally, a small structure is depicted on the southern portion of the Site.
1960	City Directory	Occupant listed as Bus's Trailer Sales Corporation
1961, 1968, 1973 and 1980	Topographic maps	The Site is shown within the urban developed area of Santa Clara. No specific Site details are depicted.
1963	City Directory	Occupant listed as Clevenger Realty
1968	Aerial photograph	The Site is shown to have been developed with the existing on-Site structure. The previously described structures also appear to remain on the southeast corner of the Site. Additionally, several structures (probably mobile homes) and other exterior stored items or vehicles are apparent.
1970 to 1985	City Directories	Occupant listed as Bus's Mobile Homes
1974 and 1982	Aerial photograph	The structures on the southeast corner of the Site are shown to have been removed. The existing on-Site structure and what appear to be several mobile homes, vehicles and other stored items are shown on-Site.
1991	City Directory	Occupants listed as Bus's Mobile Homes, Cezars RV, and Kipper Recreation Rentals
1993 to 2012	Aerial photograph	The existing on-Site structure is shown and the Site appears to be used for vehicles sales (*i.e.*, recreational vehicles in 1993 and subsequently automobiles).
1996	City Directory	Occupants listed as American Camper
2008 and 2013	City Directory	Occupant listed as Wheels & Deals

6.2 HISTORICAL SUMMARY OF SITE VICINITY

Based on our review of the information described in Section 6.1, the general Site vicinity historically consisted mainly of agricultural land (orchards and row crops) with widely spaced residences. During the 1940s and 1950s, an increase in residential development is apparent in the general vicinity, along with commercial development mainly along El Camino Real. Further increases in nearby residential and commercial development are apparent during subsequent decades.

SECTION 7: SITE RECONNAISSANCE

We performed a Site reconnaissance to evaluate current Site conditions and to attempt to identify Site Recognized Environmental Conditions. The results of the reconnaissance are discussed below. Additional Site observations are summarized in Table 6. Photographs of the Site are presented in Section 7.2.1.

7.1 METHODOLOGY AND LIMITING CONDITIONS

To observe current Site conditions (readily observable environmental conditions indicative of a significant release of hazardous materials), Cornerstone staff Stason I. Foster, P.E. visited the Site on October 27, 2015. The Site reconnaissance was conducted by walking representative areas of the Site, including the interior of the on-Site structure, the periphery of the structure and the Site periphery. Cornerstone staff only observed those areas that were reasonably accessible, safe, and did not require movement of equipment, materials or other objects. Physical obstructions that limited our ability to view the ground surface at the Site included the existing on-Site building and asphalt paved vehicle drives and parking areas (typical of developed properties), along with numerous parked vehicles.

7.2 OBSERVATIONS

At the time of our visit, the Site was developed with a single story commercial building occupied by Wheels & Deals, a used car consignment dealership. The southern portion of the building was observed to be used for the display of vehicles (motorcycles and automobiles), along with customer service areas and offices. The northern portion of the building consisted of a vehicle service bay and storage rooms. A single, above ground vehicle hoist was present within the service bay. Mr. Jerry French of Wheels & Deals indicated that maintenance work on family-owned vehicles is occasionally performed on-Site; however, Wheels & Deals does not otherwise perform maintenance work. Vehicle washing is performed on-Site below a canopy covered area on the north side of the building. The washing area was observed to be asphalt paved and bermed. The area drained to a recessed, 41-gallon, prefabricated sump with a sump pump that discharges to the sanitary sewer system. The sump reportedly was installed within the past year.

Chemical products observed on-Site consisted mainly of vehicle washing and detailing products that were stored in 1- and 5-gallon containers. A few containers of other automotive-related products (*e.g.,* antifreeze and lubricants, etc.) with capacities of 1-gallon and 1-quart or smaller also were present, along with a few gallons of weed killer (Roundup). Four 5-gallon containers of a petroleum based solvent also were observed, along with several empty gasoline safety cans and several automobile batteries. The chemical products were observed to be stored in the service bay and below the canopy covered area on the north side of the building. What appeared to be minor oil staining on the asphalt pavement below the canopy was observed; however, no significant hazardous materials spills were readily apparent.

Exterior areas of the Site were observed to be asphalt paved and used for display of vehicles. A concrete pad was observed on the northeastern portion of the Site at the reported location of the prior storage shed. An adjacent smaller concrete pad was present at the reported location of the former fuel dispenser; steel piping was observed to have been cut off flush with the top of the dispenser pad. An asphalt paved area that was slightly depressed was observed at the reported location of the former UST.

What appeared to possibly be a non-operational water supply well was observed within a landscaped area on the south side of the Site. The suspected well was constructed of approximately 8-inch diameter steel casing. Rocks and gravel were observed within the casing approximately 5 feet below ground surface.

Electricity and/or natural gas fuel sources appeared to be used for building heating/cooling purposes. Potable water appeared to be supplied by the local water service provider. The

building was observed to be connected to the publically owned sanitary sewer system; no on-Site septic systems were obvious. On-Site storm water catch basins appeared to discharge via below ground piping to the City's storm water drainage system.

Table 6. Summary of Readily Observable Site Features

General Observation	Comments
Aboveground Storage Tanks	Not Observed
Agricultural/Water Supply Wells	A potential well was observed as described above.
Air Emission Control Systems	Not Observed
Boilers	Not Observed
Burning Areas	Not Observed
Chemical Mixing Areas	Not Observed
Chemical Storage Areas	Observed as described above
Clean Rooms	Not Observed
Drainage Ditches	Not Observed
Elevators	Not Observed
Emergency Generators	Not Observed
Equipment Maintenance Areas	Not Observed
Fill Placement	Not Observed
Ground Water Monitoring Wells	Not Observed
High Power Transmission Lines	Not Observed
Hoods and Ducting	Not Observed
Hydraulic Lifts	Observed as described above
Incinerator	Not Observed
Petroleum Pipelines	Not Observed
Petroleum Wells	Not Observed
Ponds or Streams	Not Observed
Railroad Lines	Not Observed
Row Crops or Orchards	Not Observed
Stockpiles of Soil or Debris	Not Observed
Sumps or Clarifiers	Observed as described above
Transformers	Not Observed
Underground Storage Tanks	Not Observed
Vehicle Maintenance Areas	Observed as described above
Vehicle Wash Areas	Observed as described above
Wastewater Neutralization Systems	Not Observed

The comment "Not Observed" does not warrant that these features are not present on-Site; it only indicates that these features were not readily observed during the Site visit.

7.2.1 Site Photographs

Photograph 1. View of the on-Site building looking northwest.

Photograph 2. View of the on-Site building and vehicle wash area looking south.

Photograph 3. Building interior.

Photograph 4. Interior of vehicle service bay.

Photograph 5. Car wash detergents and detailing products.

Photograph 6. Stored automotive items on north side of the building.

Photograph 7. Drain sump pump at car wash area.

Photograph 8. Vehicle display area on east side of the building, looking north.

Photograph 9. Concrete pad at former fuel dispenser location.

Photograph 10. Suspected ground water supply well.

SECTION 8: ENVIRONMENTAL QUESTIONNAIRE AND INTERVIEWS

8.1 ENVIRONMENTAL QUESTIONNAIRES AND OCCUPANT INTERVIEWS

To help obtain information on current and historical Site use and use/storage of hazardous materials on-Site, we provided an environmental questionnaire to Hayden Land Company LLC and asked that it be forwarded to the Site owner (Ms. Janet Larson) and tenants (Mr. Bob Morbo and Wheels & Deals). The current Site occupant, Wheels & Deals, reportedly subleases the Site from Mr. Morbo. As of the date of this report, completed questionnaires were not received from the current Site owner or the current occupant. However, Mr. Jerry French of Wheels & Deals was briefly interviewed during our Site visit regarding activities conducted on-Site. Mr. French indicated that Wheels & Deals has occupied the Site for approximately nine years. Other information provided by Mr. French was described above in Section 7.2.

The questionnaire completed by Mr. Bob Morbo is presented in Appendix E. Mr. Morbo also was interviewed via telephone on October 23, 2015. Mr. Morbo of Bus's Mobile Homes reportedly initially leased and occupied the Site in 1958. At that time, a small office building was

located on the southeast portion of the Site along with a partially enclosed structure used for vehicle parking by Mr. Morbo. Mr. Morbo indicated that prior to his occupancy, the office structure had been occupied by a carpet and linoleum sales business. The existing on-Site building reportedly was constructed in 1965 and expanded in 1968. The Site reportedly was previously used for the display and sale of mobile homes and trailers; Mr. Morbo stated that no manufacturing was conducted on-Site.

Mr. Morbo indicated that a 1,000 gallon gasoline UST was previously removed from the northeast portion of the Site, which is consistent with the previously discussed Fire Department records. The UST was noted to have been located just south of a 10 by 10 foot shed that was used for storage of automotive supplies. Mr. Morbo indicated that, during his occupancy, most vehicle maintenance work was performed at off-Site service facilities, but fueling and limited servicing of vehicles (*e.g.*, addition of motor oil, etc.) were conducted on-Site.

8.2 INTERVIEWS WITH PREVIOUS OWNERS AND OCCUPANTS

Contact information for previous Site occupants (prior to Mr. Morbo) and previous Site owners was not provided to us. Therefore, interviews with these individuals could not be performed.

SECTION 9: FINDINGS, OPINIONS AND CONCLUSIONS (WITH RECOMMENDATIONS)

Cornerstone performed this Phase I ESA in general accordance to ASTM E1527-13 to support Hayden Land Company LLC in evaluation of Recognized Environmental Conditions. Our findings, opinions and conclusions are summarized below.

9.1 HISTORICAL SITE USAGE

Based on the information obtained during this study, the Site was historically used for agricultural purposes (orchards and apparent row crops). During the 1940s, a small structure was constructed on the southeast corner of the Site. An adjacent larger structure was additionally constructed on the southeast corner of the Site by 1956. These structures reportedly consisted of a small office building and a partially enclosed structure used for vehicle parking. Although the past occupants of these structures are not well documented, Mr. Morbo of Bus's Mobile Homes indicated that prior to his occupancy in 1958, the office structure had been occupied by a carpet and linoleum sales business. The structures on the southeast corner of the Site were removed between 1968 and 1974.

The existing on-Site building was constructed in approximately 1964 and expanded in 1968; the Site subsequently has been used mainly for the display and sale of trailers, mobile homes, recreational vehicles and automobiles. Bus's Trailer Sales/Bus's Mobile Homes occupied the Site from 1958 through the early 1990s. City directories also list Clevenger Realty (1963), Cezars RV (1991) and Kipper Recreation Rentals (1991) as Site occupants. From at least 1994 to 1996, the Site was occupied by American Camper, followed by B&B Saab (approximately 1999 to 2005) and Wheels & Deals (approximately 2006 to the present).

9.2 CHEMICAL STORAGE AND USE

Fire Department records note that vehicle detailing products were used and stored on-Site by B&B Saab. Similar vehicle washing and detailing activities also may have been performed by other past occupants. Automotive related chemicals were stored on-Site by Bus's Mobile

Homes and gasoline additionally was historically stored in a UST (discussed below in Section 9.4).

Chemical products used on-Site by the current occupant, Wheels & Deals, consist mainly of vehicle washing and detailing products that are stored in 1- and 5-gallon containers. A few containers of other automotive-related products (*e.g.,* antifreeze and lubricants, etc.), Roundup, and a petroleum based solvent also were observed, along with several empty gasoline safety cans and several automobile batteries. What appeared to be minor oil staining was observed on the asphalt pavement below a canopy on the north side of the building; however, no significant hazardous materials spills were readily apparent. The observed staining appeared unlikely to have significantly impacted underlying soil.

9.3 AGRICULTURAL USE

The Site was used for agricultural purposes for several decades. Pesticides may have been applied to crops in the normal course of farming operations. Residual pesticide concentrations may remain in on-Site soil. Because the Site will be capped by the planned structure and associated pavements and landscaping, risk to human health from residual pesticides will be significantly reduced. However, if elevated concentrations of agricultural chemicals are present, mitigation or soil management measures may be required during construction/earthwork activities. Prior to acquiring the Site for residential development, we recommend performing soil sampling to evaluate if agricultural chemicals are present.

9.4 FORMER UST

A 1,000-gallon gasoline UST was removed from the northeast corner of the Site on August 22, 1986. Although no UST removal report was identified during this study, Fire Department files contained a laboratory data sheet that indicates a soil sample (presumably collected from beneath the UST) was analyzed for TPHg, which was not detected. This limited data suggests that the former UST did not significantly impact the Site. For a higher level of confidence, we recommend additional sampling be performed prior to property acquisition.

9.5 IMPORTED SOIL

If the planned development will require importing soil for Site grading, we recommend documenting the source and quality of imported soil. The DTSC's October 2001 Clean Fill Advisory provides useful guidance on evaluating imported fill.

9.6 POTENTIAL ENVIRONMENTAL CONCERNS WITHIN THE SITE VICINITY

Based on the information obtained during this study, no hazardous material spill incidents have been reported in the Site vicinity that would be likely to significantly impact the Site. However, as is typical to many commercial areas, several facilities in the vicinity were reported as hazardous materials users. If leaks or spills occur at these facilities, contamination could impact the Site, depending upon the location of the property, the magnitude of the release, and the effectiveness of cleanup efforts.

9.7 ASBESTOS CONTAINING BUILDING MATERIALS (ACBMS)

Due to the age of the on-Site structure, building materials may contain asbestos. If demolition, renovation, or re-roofing of the building is planned, an asbestos survey is required by local

authorities and/or National Emissions Standards for Hazardous Air Pollutants (NESHAP) guidelines. NESHAP guidelines require the removal of potentially friable ACBMs prior to building demolition or renovation that may disturb the ACBM.

9.8 LEAD-BASED PAINT

The Consumer Product Safety Commission banned the use of lead as an additive in paint in 1978. Based on the age of the building, lead-based paint may be present. If demolition is planned, the removal of lead-based paint isn't required if it is bonded to the building materials. However, if the lead-based paint is flaking, peeling, or blistering, it should be removed prior to demolition. In either case, applicable OSHA regulations must be followed; these include requirements for worker training, air monitoring and dust control, among others. Any debris or soil containing lead must be disposed appropriately.

9.9 ON-SITE WELL

What appeared to be a non-operational water supply well with 8-inch diameter steel casing was observed within a landscaped area on the south side of the Site. Prior to redevelopment of the Site, we recommend that the Santa Clara Valley Water District (SCVWD) be contacted to obtain available records, if any, regarding on-Site wells. All on-Site wells should be properly destroyed in accordance with SCVWD Ordinance 90-1.

9.10 DATA GAPS

ASTM Standard Designation E 1527-13 requires the Environmental Professional to comment on significant data gaps that affect our ability to identify Recognized Environmental Conditions. A data gap is a lack of or inability to obtain information required by ASTM Standard Designation E 1527-13 despite good faith efforts by the Environmental Professional to gather such information. A data gap by itself is not inherently significant; it only becomes significant if it raises reasonable concerns. The following data gaps were identified:

- The environmental questionnaires provided for completion by the Site owner and current Site occupant were not returned to us as of the date of this report. Additionally, contact information for previous Site occupants (prior to Mr. Morbo) and previous Site owners was not provided to us. Thus, these individuals were not interviewed during this study. The general environmental setting of the Site appears to have been established based on the information reviewed from other data sources, including an interview with Mr. Morbo who has leased the Site since 1958. We do not consider these data gaps to be significant.

9.11 DATA FAILURES

As described by ASTM Standard Designation E 1527-13, a data failure occurs when all of the standard historical sources that are reasonably ascertainable and likely to be useful have been reviewed and yet the historical research objectives have not been met. Data failures are not uncommon when attempting to identify the use of a Site at five year intervals back to the first use or to 1940 (whichever is earlier). ASTM Standard Designation E 1527-13 requires the Environmental Professional to comment on the significance of data failures and whether the data failure affects our ability to identify Recognized Environmental Conditions. A data failure by itself is not inherently significant; it only becomes significant if it raises reasonable concerns. No significant data failures were identified during this Phase I ESA.

9.12 RECOGNIZED ENVIRONMENTAL CONDITIONS

Cornerstone has performed a Phase I ESA in general conformance with the scope and limitations of ASTM E 1527-13 of 3035 El Camino Real, Santa Clara, California. This assessment identified the following Recognized Environmental Conditions.

- The Site historically was used for agricultural purposes. There is a potential that residual pesticides could remain in Site soil. If present, this soil may require appropriate management.

SECTION 10: LIMITATIONS

Cornerstone performed this Phase I ESA to support Hayden Land Company LLC in evaluation of Recognized Environmental Conditions associated with the Site. Hayden Land Company LLC understands that no Phase I ESA can wholly eliminate uncertainty regarding the potential for Recognized Environmental Conditions to be present at the Site. This Phase I ESA is intended to reduce, but not eliminate, uncertainty regarding the potential for Recognized Environmental Conditions. Hayden Land Company LLC understands that the extent of information obtained is based on the reasonable limits of time and budgetary constraints.

Findings, opinions, conclusions and recommendations presented in this report are based on readily available information, conditions readily observed at the time of the Site visit, and/or information readily identified by the interviews and/or the records review process. Phase I ESAs are inherently limited because findings are developed based on information obtained from a non-intrusive Site evaluation. Cornerstone does not accept liability for deficiencies, errors, or misstatements that have resulted from inaccuracies in the publicly available information or from interviews of persons knowledgeable of Site use. In addition, publicly available information and field observations often cannot affirm the presence of Recognized Environmental Conditions; there is a possibility that such conditions exist. If a greater degree of confidence is desired, soil, ground water, soil vapor and/or air samples should be collected by Cornerstone and analyzed by a state-certified laboratory to establish a more reliable assessment of environmental conditions.

Cornerstone acquired an environmental database of selected publicly available information for the general area of the Site. Cornerstone cannot verify the accuracy or completeness of the database report, nor is Cornerstone obligated to identify mistakes or insufficiencies in the information provided (ASTM E 1527-13, Section 8.1.3). Due to inadequate address information, the environmental database may have mapped several facilities inaccurately or could not map the facilities. Releases from these facilities, if nearby, could impact the Site.

Hayden Land Company LLC may have provided Cornerstone environmental documents prepared by others. Hayden Land Company LLC understands that Cornerstone reviewed and relied on the information presented in these reports and cannot be responsible for their accuracy.

This report, an instrument of professional service, was prepared for the sole use of Hayden Land Company LLC and may not be reproduced or distributed without written authorization from Cornerstone. It is valid for 180 days. An electronic transmission of this report may also have been issued. While Cornerstone has taken precautions to produce a complete and secure

electronic transmission, please check the electronic transmission against the hard copy version for conformity.

Cornerstone makes no warranty, expressed or implied, except that our services have been performed in accordance with the environmental principles generally accepted at this time and location.

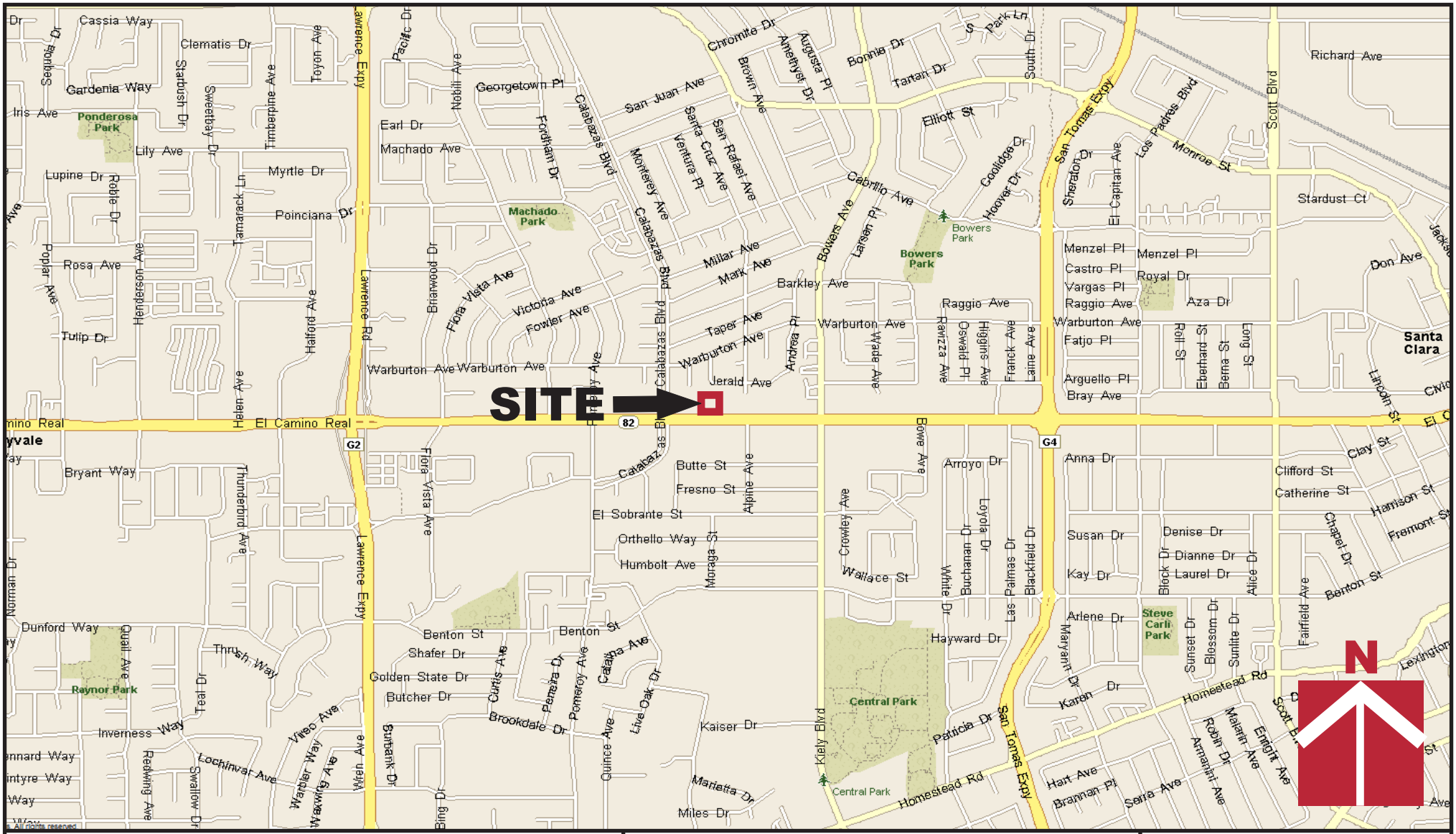

CORNERSTONE EARTH GROUP

Vicinity Map

3035 El Camino Real
Santa Clara, CA

Project Number	858-1-1
Figure Number	Figure 1
Date	October 2015
Drawn By	RRN

Base by Google Earth, dated 3/28/2015

CORNERSTONE EARTH GROUP

Site Plan

3035 El Camino Real
Santa Clara, CA

Project Number	851-1-1
Figure Number	Figure 2
Date	October 2015
Drawn By	RRN

APPENDIX A – TERMS AND CONDITIONS

CORNERSTONE EARTH GROUP, INC.
TERMS AND CONDITIONS

1. Agreement

1.1 Cornerstone Earth Group, Inc.'s ("Cornerstone") services are defined by and limited to (a) those services (the "Work") described in the attached proposal, which is incorporated herein by this reference, and (b) these Terms and Conditions of Agreement ("Terms and Conditions"). Together, the proposal and Terms and Conditions form the "Agreement." This Agreement represents the entire agreement between the Client and Cornerstone (collectively, the "Parties") and supersedes all prior negotiations, representations, or agreements, either written or oral. The Agreement can only be amended by a written instrument signed by both the Client and Cornerstone. In the event that the Client authorizes the Work by means of a purchase order or other writing ("Confirmation"), it is expressly agreed that these Terms and Conditions shall apply, and any terms, conditions or provisions appearing in the Confirmation are void and inapplicable except to the extent the Confirmation authorizes the Work and binds the Client to this Agreement.

1.2. Failure to immediately enforce any provision in this Agreement shall not constitute a waiver of the right to enforce that provision or any other provision. No waiver by the Parties of a breach of any term or covenant contained in this Agreement, whether by conduct or otherwise, in any one or more instances shall be deemed to be or construed as a further or continuing waiver of any such breach or as a waiver of a breach of any other term or covenant in this Agreement.

2. Scope of Services

2.1 Cornerstone will serve the Client by providing professional counsel and technical advice based on information furnished by the Client. The Client will make available to Cornerstone all known information regarding existing and proposed conditions of the site, and will immediately transmit any new information that becomes available or any change in plans. The Client and Cornerstone agree that Cornerstone, its officers, directors, employees, agents and/or subcontractors shall not be liable for any claims, damages, costs, or losses arising from or in any way related to conditions not actually encountered during the course of Cornerstone's Work and Cornerstone shall not have any liability or responsibility for losses resulting from inaccurate or incomplete information supplied by the Client, and the Client agrees to defend and indemnify Cornerstone, its officers, directors, employees, agents and/or subcontractors against claims, damages, costs or losses arising therefrom. Cornerstone, its officers, directors, employees, agents and/or subcontractors shall not be liable for failing to discover any condition the discovery of which would reasonably require the performance of services not authorized by the Client.

3. Terms of Payment

3.1 The Client's obligation to pay for the Work is in no way dependent upon the Client's ability to obtain financing. The Client's obligation to pay for the Work is in no way dependent upon the Client's successful completion of the Client's project. No provision of this Agreement shall be construed to constitute a "Pay-When-Paid" clause or a "Pay-If-Paid" clause.

3.2 Payment for the Work shall be due and payable upon receipt of Cornerstone's invoice. To be recognized, any dispute over charges must be claimed in writing within thirty (30) calendar days of the billing date. Any dispute over an invoice amount shall not affect the Client's obligation to pay invoice amounts not in dispute. Amounts unpaid thirty (30) calendar days after the issue date of Cornerstone's invoice shall be assessed a service charge of 1 percent per month on balances outstanding.

3.3 Timely payment is a substantial condition of the Client's performance under this Agreement. Cornerstone may at its option withhold delivery of reports or other work product or suspend performance of the Work pending receipt of payments for all past due invoices and Cornerstone, its officers, directors, employees, agents and/or subcontractors shall have no liability to the Client for delay or damage caused because of such withholding or suspension. In the event that Cornerstone must take legal action to enforce this Agreement for payment for the Work performed and Cornerstone prevails, Cornerstone will be reimbursed by the Client for all expenses, including but not limited to reasonable attorney's fees and litigation costs.

4. Standard of Care

4.1 While performing the Work under this Agreement, Cornerstone shall exercise the degree of care and skill ordinarily exercised under similar circumstances by members of the environmental and geotechnical engineering consulting professions, as applicable, performing the kind of services to be performed hereunder and practicing in the same or similar locality at the same period of time.

4.2 Except for the express promise set forth in Subsection 4.1 herein, Cornerstone neither makes, nor offers, nor shall Cornerstone be liable to the Client for any express or implied warranties with respect to the performance of the Work.

5. Force Majeure

5.1 Cornerstone will diligently proceed with its services and will complete the Work in a timely manner, but it is expressly agreed to and understood by the Client that Cornerstone shall not be held responsible for delays occasioned by factors beyond its control, nor by factors which could not reasonably have been foreseen at the time of the execution of the Agreement between the parties.

5.2 Except for the obligation to pay for the Work performed and expenses incurred, neither Cornerstone nor the Client shall be liable for its failure to perform hereunder, in whole or in part, due to contingencies beyond its reasonable control, included, but not limited to, strikes or other concerted acts of workmen not in Cornerstone's employ, whether direct or indirect, riots, war, acts of terrorism, fire, floods, storms, washouts, acts of God or the public enemy, explosions, accidents, epidemics, breakdowns, injunctions, compliance with any law, regulation or order, whether valid or invalid, of the United States of America or any governmental body or any instrumentality thereof, whether now existing or hereafter created.

6. Effect of Delay or Impediment to Work

6.1 If any event occurs which causes or may cause Cornerstone: (a) to be impeded in its performance of the Services; or (b) to be delayed in the completion of the Work within the time provided in the attached proposal and/or in an applicable Change Order due to any act or omission of the Client, its officers, directors, employees and agents, or the Client's contractors, or due to any contingency beyond Cornerstone's control as provided in Section 5 herein, Cornerstone shall notify the Client in writing within ten (10) business days of the date on which Cornerstone becomes aware of such event.

6.2 The Client shall notify Cornerstone in writing of the Client's agreement or disagreement with Cornerstone's claim of an impediment or delay to performance within five (5) business days after receipt of Cornerstone's notice under Subsection 6.1. If the Client agrees with Cornerstone's claim, the time for performance of such requirement may be extended as mutually agreed in writing by the parties as provided in Subsection 1.1. If the Client disputes Cornerstone's assertion of an impediment or delay, such dispute shall be resolved pursuant to Section 17.

6.3 Impediments or delays to performance, addressed pursuant to this Section, shall not (a) constitute a breach hereunder; (b) give rise to any special right to terminate this Agreement; or (c) give rise to a claim by the Client for damages or other relief, if and to the extent that such impediment or delay is due to any act or omission of the Client, its officers, directors, employees and agents, or the Client's contractors, or due to any contingency beyond Cornerstone's control as provided in Section 5.

7. Right of Entry

7.1 Unless otherwise agreed in writing, the Client shall furnish and/or secure right of entry to the Site described in the proposal for Cornerstone personnel and equipment in order for Cornerstone to perform the Work. The Client shall waive any claim against Cornerstone, its officers, directors, employees, agents and/or subcontractors and agree to defend and indemnify Cornerstone, its officers, directors, employees, agents and/or subcontractors from any claims arising from entry onto the Site which is the subject of the Work.

7.2 The Parties acknowledge and agree that although Cornerstone will take reasonable precautions to minimize damage to property, including landscapes, hardscapes, crops and underground utilities, any and all damages, losses or expenses which could result from damage to such property due to Cornerstone's performance of the Work under this Agreement shall be the sole and exclusive responsibility of the Client provided that such damages, losses or expenses are not the result of Cornerstone's breach of the standard of care set forth in Subsection 4.1 herein. The Client shall indemnify, defend and hold harmless Cornerstone, its officers, directors, employees, agents and/or subcontractors from any damages, losses or expenses including, without limitation, attorney's fees, sustained or incurred by Cornerstone, its officers, directors, employees, agents and/or subcontractors as a result of any and all claims arising out of any damage to subsurface utilities due to Cornerstone's performance of the Work under this Agreement, provided that such claims are not the result of Cornerstone's breach of the standard of care set forth in Subsection 4.1 herein.

8. Monitoring of Construction

8.1 The Client acknowledges and understands that unanticipated or changed conditions may be encountered during construction. There is a substantial risk to the Client and to Cornerstone if Cornerstone is not engaged to provide complete services, including but not limited to, construction observation services. Such risks include the increased likelihood of misinterpretation of Cornerstone's findings and conclusions and error in implementing recommendations by Cornerstone. If Client fails to retain Cornerstone to provide complete services, the Client agrees, notwithstanding any other provisions of this Agreement, to the fullest extent permitted by law, to indemnify and hold harmless Cornerstone, its officers, partners, employees and Cornerstones from and against any and all claims, suits, demands, liabilities, losses, damages or costs, including reasonable attorneys' fees and defense costs arising out of or in any way connected with the Work or arising out of implementing or interpreting Cornerstone's work product except when the Claim arises from the sole negligence of Cornerstone or where the Claim arises from the willful, wanton or reckless conduct of Cornerstone.

8.2 Cornerstone shall not be required to make exhaustive or continuous on-site observations to check the quality or quantity of the Work and shall not be responsible for any contractor's failure to carry out the work in accordance with the contract documents.

8.3 Cornerstone shall not be responsible for the acts or omissions of any contractor or subcontractor or any of the contractors' or subcontractors' agents or employees or other persons performing any work on the Project.

9. Changed Conditions

9.1 If, during the term of this Agreement, circumstances or conditions that were not originally contemplated by or known to Cornerstone are revealed, to the extent that they affect the scope of services, compensation, schedule, allocation of risks or other material terms of this Agreement, Cornerstone may call for renegotiation of appropriate portions of this Agreement. Cornerstone shall notify the Client of the changed conditions necessitating renegotiation, and Cornerstone and the Client shall promptly and in good faith enter into renegotiation of this Agreement to address the changed conditions. If terms cannot be agreed to, the parties agree that either party has the absolute right to terminate this Agreement, in accordance with the termination provision hereof.

10. Jobsite Safety

10.1 Neither the professional activities of Cornerstone nor the presence of Cornerstone or its employees, subconsultants and subcontractors shall relieve the Client or the Client's General Contractor of its obligations, duties and responsibilities, including, but not limited to, health and safety programs. Cornerstone and its personnel have no authority to exercise any control over the site or any construction contractor or its employees in connection with their work or any health or safety programs or procedures. The Client acknowledges and agrees that Cornerstone shall not be responsible for jobsite safety.

11. Hazardous Materials and Environmental Contamination

11.1 The Client hereby warrants that if it knows or has any reason to assume or suspect that hazardous or toxic substances, or any other type of environmental hazard, contamination or pollution may exist at the Site, the Client will immediately inform Cornerstone to the best of the Client's knowledge of such hazardous or toxic substances, environmental hazard, contamination or pollution's type, quantity and location.

11.2 Cornerstone, its officers, directors, employees, agents and/or subcontractors shall have no title to, ownership of, or legal responsibility and/or liability for any and all contamination at the Site, including, but not limited to, the groundwater thereunder. "Contamination at the Site" includes but is not limited to any hazardous or toxic substance, or any other type of environmental hazard, contamination or pollution present at or under the Site, including, but not limited to the ground water thereunder, which is not brought onto the Site by Cornerstone, its officers, directors, employees, agents and/or subcontractors.

11.3 Cornerstone and the Client agree that the discovery of unanticipated Contamination at the Site may constitute a changed condition mandating renegotiation and/or termination of this Agreement. Cornerstone and the Client agree that the discovery of unanticipated Contamination at the Site may make it necessary for Cornerstone to take immediate measures to protect the public health, safety and the environment. The Client agrees that Cornerstone may take any or all measures that in Cornerstone's professional opinion are justified to preserve and protect the health and safety of Cornerstone's personnel, the public and the environment, and the Client agrees to compensate Cornerstone for the cost of such services.

11.4 The Client agrees to indemnify, defend and hold harmless Cornerstone, its officers, directors, employees, agents and/or subcontractors from any and all damages, losses or expenses, including, but not limited to, reasonable attorney's fees and legal costs connected therewith, liabilities, penalties and fines sustained by Cornerstone, its officers, directors, employees, agents and/or subcontractors as a result of any and all claim with respect to and arising out of any and all Contamination at the Site, provided that such claims are not the result of Cornerstone's breach of the standard of care set forth in Subsection 4.1 herein.

11.5 Subsurface sampling may result in unavoidable contamination of certain subsurface areas, as when a probe or boring is advanced or drilled through a contaminated area into a clean soil or water-bearing zone. Because of the risks posed by such work, and because subsurface sampling is often a necessary part of Cornerstone's Work, the Client hereby agrees to waive all claims against Cornerstone, its officers, directors, employees, agents and/or subcontractors with respect to and arising out of any and all subsurface sampling, including but not limited to claims relating to cross-contamination occurring because of such subsurface sampling, provided that such claims are not the result of Cornerstone's breach of the standard of care set forth in Subsection 4.1 herein.

12. Disposal of Samples and Drill Cuttings

12.1 Unless mutually agreed in writing by the Parties as provided in Subsection 1.1 herein, Cornerstone shall hold samples collected during the performance of the Work no longer than thirty (30) calendar days after their date of collection. Drill cuttings will be left on-Site. In the event that soil, rock, water, drill cuttings and/or other samples or materials are contaminated or are suspected to contain hazardous materials or other toxic substances hazardous or detrimental to public health, safety or the environment as defined by federal, state or local law, Cornerstone will, after completion of testing, notify the Client of the same in order for the Client to arrange for the disposal of the samples and/or materials. The Client recognizes and agrees that Cornerstone at no time assumes title to said samples and/or materials, and that the Client is responsible for the disposal of such samples and/or materials. The Client agrees to pay all costs associated with any storage, transport and/or disposal of samples and/or materials, and to defend and indemnify Cornerstone, its officers, directors, employees, agents and/or subcontractors from any and all claims arising out of or in any way related to the storage, transport and/or disposal of asbestos, hazardous or toxic substances, and/or pollutants, including but not limited to any samples and/or materials.

13. Use and Ownership of Documents

13.1 All reports, letters, plans, figures, specifications, computer files, field data, logs, notes and other documents and instruments prepared by Cornerstone as instruments of service shall remain the property of Cornerstone. Cornerstone shall retain all common law, statutory and other reserved rights, including copyright thereto. In the event the Client, the Client's contractors or subcontractors, or anyone for whom the Client is legally liable makes or permits to be made any changes to reports, letters, plans, figures, specifications, computer files, field data, logs, notes and other documents prepared by Cornerstone without obtaining Cornerstone's prior written consent, the Client shall assume full responsibility for the results of such changes. Therefore, the Client agrees to waive any claim against Cornerstone and to release Cornerstone from any liability arising directly or indirectly from such changes. In addition, the Client agrees, to the

fullest extent permitted by law, to indemnify and hold harmless Cornerstone from any damages, liabilities or costs, including reasonable attorney's fees and costs of defense, arising from such changes.

The Client agrees that all reports, letters, plans, figures, specifications, computer files, field data, logs, notes and other documents and other services furnished to the Client or its agents and/or employees by Cornerstone, which are not paid for, shall be immediately returned upon demand and may not be used by the Client for any purpose. Any reports, letters, plans, figures, specifications, computer files, field data, logs, notes and other documents, advice or opinions provided by Cornerstone to the Client as part of the Work are provided for the sole and exclusive use of the Client for specific application to the Site detailed in this Agreement. Any third party use of any drafts, reports, letters, plans, figures, specifications, computer files, field data, logs, notes and other documents, advice or opinion of Cornerstone is the sole responsibility of the Client.

14. Insurance

14.1 Cornerstone, its officers, directors, employees and agents have and shall maintain during the term of this Agreement insurance in the following types: (a) Worker's Compensation Insurance; (b) Employer's Liability Insurance; (c) Commercial General Liability Insurance (GLI); and (d) Professional Liability Insurance.

14.2 Cornerstone shall, at the Client's request, provide the Client with a certificate of insurance or other satisfactory evidence that such insurance has been obtained and are maintained in force through the term of this Agreement. Any additional insurance policy or increase in the coverage of existing insurance required by the Client shall constitute an additional expense under this Agreement, and the Client shall reimburse Cornerstone for any additional premiums and costs incurred by Cornerstone in connection with obtaining such additional insurance.

15. Prevailing Wage Obligations

15.1 The Client shall notify Cornerstone in writing if the Work contemplated by this Agreement constitutes a "public work" under any and all federal, state and/or local prevailing wage laws, and/or living wage laws, including but not limited to the Davis-Bacon Act and the provisions of California Labor Code §§ 1720 *et seq.* In addition, the Client shall notify Cornerstone if Cornerstone is obligated by statute, any public contracting authority and/or a developer to pay prevailing wages and benefits and/or any predetermined wages or benefits (collectively, "prevailing wage obligations"). In the event that Cornerstone must adhere to federal, state and/or local prevailing wage obligations for the Work performed, the Client shall provide Cornerstone with any and all prevailing wage determinations applicable to the Work to be performed under this Agreement. Any prevailing wage obligations might affect the payment terms contemplated by this Agreement and thus constitute a changed condition mandating renegotiation and/or termination of this Agreement. The Client understands and agrees that Cornerstone will rely on the representations made by the Client with regard to prevailing wage obligations and the Client agrees to indemnify Cornerstone, its officers, directors, employees, agents and/or subcontractors against any and all claims, liabilities, suits, demands, losses, costs and expenses, including but not limited to reasonable attorney's fees and legal costs, arising from Cornerstone's reliance upon the Client's representations regarding prevailing wage obligations.

16. Limitations—THIS CLAUSE LIMITS CORNERSTONE'S LIABILITY

16.1 Cornerstone shall not be responsible for the validity or accuracy of data collected by others or for interpretations made by others.

16.2 Cornerstone's relationship with the Client under this Agreement shall be that of an independent contractor. Nothing in this Agreement shall be construed to designate Cornerstone, its officers, directors, employees, agents and/or subcontractors as employees, agents, joint ventures or partners of the Client. Cornerstone shall have no authority to bind, commit or obligate the Client in any manner and shall not hold itself out to third parties as being capable of doing so.

16.3 The Client and Cornerstone have discussed the risks and rewards associated with this project, as well as Cornerstone's fee for services. After negotiation, the Client and Cornerstone have expressly agreed to allocate certain of the risks so that, to the fullest extent permitted by law, the total aggregate liability of Cornerstone, its officers, directors, employees, agents and subcontractors to the Client and all third-parties is limited to $50,000 or the amount of Cornerstone's fee, whichever is greater, for any and all injuries, damages, claims, losses, expenses, or claim expenses (including attorney's fees) arising out of this Agreement from any cause or causes. Such causes include but are not limited to Cornerstone's negligence, errors, omissions, strict liability, breach of contract or breach of warranty. In no event shall Cornerstone, its officers, directors, employees, agents and/or subcontractors be liable in contract, tort, strict liability, warranty or otherwise, for any special, incidental or consequential damages, such as but not limited to delay, disruption, loss of product, loss of anticipated profits or revenue, loss of use of any equipment or system, non-operation or increased expense of operation of any equipment or systems, cost of capital, or cost of purchase or replacement equipment systems or power.

16.4 Notwithstanding any other provision of this Agreement , the total aggregate liability of Cornerstone, its officers, directors, employees, agents and subcontractors to the Client and all third parties, including attorney's fees awarded pursuant to this Agreement, for claims, damages or losses arising out of the treatment, transport, storage, discharge, dispersal or release of hazardous materials, shall be limited to $50,000 or the amount of Cornerstone's fee, whichever is greater and regardless of the legal theory under which liability is imposed.

16.5 For an additional 5% of Cornerstone's total fee or $500, whichever is greater, Cornerstone will raise the limitation of liability up to the amount that actually would be paid by Cornerstone's insurance carriers if Client and Cornerstone initial below:

LIMITATION INCREASE: THE LIMITATION OF LIABILITY IS INCREASED TO THE ACTUAL AMOUNT PAID BY CORNERSTONE'S INSURANCE CARRIERS IN EXCHANGE FOR AN ADDITIONAL FEE OF 5% OF THE TOTAL SERVICE CHARGE OR $500, WHICHEVER IS GREATER.

_____	_____	_____	_____
Client's Initial	Date	Cornerstone's Initial	Date

16.6 The Client shall indemnify, defend and hold harmless Cornerstone and its officers, directors, employees, agents and subcontractors from any and all damages, losses, or expenses, included but not limited to reasonable legal expenses and attorney's fees connected therewith, sustained by Cornerstone, its officers, directors, employees, agents and subcontractors as a result of any and all claims, demands, suits, causes of action, proceedings, judgments and liabilities for property damage, statutory penalty and/or personal injury with respect to and arising out of the Client's negligent acts, omissions or material breach of this Agreement. In the event a claim is the result of joint negligent acts or omissions of the Client and Cornerstone, the Client's duty of indemnification shall be in proportion to its respective allocable share of the joint negligence.

16.7 Client acknowledges and agrees that in no event shall any action or proceeding be brought against Cornerstone or proceeding be brought against Cornerstone by Client or its assignees for any claim or cause of action arising from or in any way related to the Work or this Agreement unless such action or proceeding is commenced within three (3) years from the Date of Completion of Work provided by Cornerstone under this Agreement. The Date of Completion shall be the date of the final invoice for the Work performed under this Agreement.

16.8 If Client requests that Cornerstone's work product be relied upon by a third party, including, but not limited to a lender, Client agrees to provide the third party with a copy of these terms and conditions, and Client agrees to require said third party to agree to limit Cornerstone's total liability to Client and any third party as described in paragraph 16.4 and Client agrees to indemnify Cornerstone, its officers, directors, employees, agents and/or subcontractors against any and all claims, liabilities, suits, demands, losses, costs and expenses, including but not limited to reasonable attorney's fees and legal costs, arising from third party claims, damages, costs and losses arising our of or in any way related to Work.

17. Disputing Cornerstone's Performance

17.1 Except as provided in Section 6 and Subsection 17.2 herein, if Cornerstone shall breach any provision herein, the Client shall notify Cornerstone within five (5) business days of the Client's knowledge of such breach. Except as provided in Subsections 17.3 herein, upon receipt of the Client's notice, Cornerstone shall have the option to take such corrective measures, if any, to remedy the breach, and shall notify the Client within five (5) business days after receipt of the

Client's notification of the corrective measures Cornerstone shall take and the estimated time period within which the corrective measures shall be taken. In no event shall Cornerstone be liable to the Client for any damages without being given a reasonable opportunity to remedy its breach as provided herein.

17.2 The Client shall make no claim for professional negligence unless the Client has first provided Cornerstone with a written certification executed by an independent Consultant currently practicing in the same discipline and locality as Cornerstone and licensed in the State of California. This certification shall (a) contain the name and license number of the certifier; (b) specify the acts or omissions that the certifier contends are not in conformance with the standard care for a Cornerstone performing professional services under similar circumstances; and (c) state in detail the basis for the certifier's opinion that such acts or omissions do not conform to the standard of care. This certificate shall be provided to Cornerstone no less than thirty (30) calendar days prior to the presentation of any claim or the institution of any mediation, arbitration or judicial proceeding.

17.3 Cornerstone agrees that upon receipt of written notice from the Client pursuant to Subsection 17.2 herein it will implement necessary corrections to the Work performed by Cornerstone that fails to conform to the standard of care that Cornerstone has accepted pursuant to Subsection 4.1, as mutually agreed in writing by the Parties as provided in Subsection 1.1. herein, if such written notice is received within one (1) year of the performance of the Work failing to conform to Subsection 4.1. If Cornerstone has been paid by the Client for such Work, Cornerstone shall perform the corrections at its own expense. If Cornerstone has not been paid by the Client for such Work, and the Work is subsequently corrected to conform with the standard of care that Cornerstone has accepted pursuant to Subsection 4.1, the Client shall pay Cornerstone in accordance with Section 3 herein.

17.4 In no event shall Cornerstone, its officers, directors, employees, agents and/or subcontractors be liable for any special, incidental or consequential damages, such as but not limited to delay, disruption, loss of product, loss of anticipated profits or revenue, loss of use of any equipment or system, non-operation or increased expense of operation of any equipment or systems, cost of capital, or cost of purchase or replacement equipment systems or power, or any other incidental, special, indirect or consequential damages of any kind or nature whatsoever resulting from Cornerstone's performance or failure to perform the Work in accordance with the standard of care that Cornerstone has accepted pursuant to Subsection 4.1.

18. Termination

18.1 Cornerstone shall have the right to terminate this Agreement ten (10) business days after written notice is sent to the Client if (a) the Client fails to pay any of Cornerstone's undisputed invoices within sixty (60) days from the date of the invoice; or (b) Cornerstone's attached proposal and/or the Work was based upon misinformation, whether by the Client or a third party, or upon information not fully disclosed to Cornerstone, whether by the Client or a third party.

18.2 Except as provided for in Section 6, and after compliance with Section 17, the Client shall have the right to terminate this Agreement ten (10) business days after written notice is sent to Cornerstone if Cornerstone fails to comply in any material respect with any of the material provisions herein and subsequently fails to notify the Client pursuant to Subsections 17.1 and 17.3 of the corrective measures Cornerstone intends to take.

18.3 The termination of this Agreement by Cornerstone under Subsection 18.1 herein, or by the Client under Subsection 18.2 herein, shall not relieve the Client of its obligations to pay Cornerstone for any of the Work performed and expenses incurred as of the date of termination, and shall not constitute a waiver by Cornerstone or the Client of any cause of action for breach of this Agreement or any provision herein.

19. Miscellaneous Provisions.

19.1 "Indemnity" Defined. The term "indemnify" shall mean indemnify, defend and hold harmless from and against any and all claims, liabilities, suits, demands, losses, costs and expenses, including but not limited to reasonable attorney's fees and all legal costs incurred on appeal, and all interest thereon, accruing or resulting to any and all persons, firms, or any other legal entities, on account of any damages or losses to property or persons, including death or economic losses, arising out of the item, matter, action or inaction specified in the specific provision.

19.2 Choice of Counsel. In any circumstance whereby Cornerstone is entitled to indemnification by the Client, Cornerstone shall have the right to select counsel of its choosing.

19.3 Successors and Assigns. This Agreement shall be binding upon and inure to the benefit of the Parties and their successors and assigns as provided herein. The Client shall not assign, sell, transfer or subcontract this Agreement or any interest herein without the prior written consent of Cornerstone. Cornerstone shall not assign, sell, transfer or subcontract this Agreement or any interest herein without the prior written consent of the Client. The Client hereby consents to the subcontracting of those portions of the Work as the attached proposal herein indicates are or will be subcontracted. Notwithstanding the above, Cornerstone shall have the right to assign monies due hereunder for the Work performed and expenses incurred.

19.4 Third Party Beneficiaries. The Parties agree that this Agreement is not intended by either Cornerstone or the Client to give any benefits, rights, privileges, actions or remedies to any person or entity, partnership, firm or corporation as a third party beneficiary or otherwise under any theory of law, that is not a signatory to this Agreement.

19.5 Survival. In order that the Parties may fully exercise their rights and perform their obligations arising from the performance of this Agreement, any provisions of this Agreement that are necessary to ensure such exercise or performance shall survive the termination of this Agreement.

19.6 Severability. If any part, term or provision of this Agreement shall be held illegal, unenforceable or in conflict with any federal, state or local law having jurisdiction over this Agreement, the validity of the remaining parts, terms or provisions of this Agreement shall not be affected thereby.

19.7 Choice of Law and Venue. This Agreement shall be governed by California law. The venue for any legal action brought pursuant to this Agreement shall be located within the County of Santa Clara, State of California.

19.8 Publicity. Unless otherwise mutually agreed in writing by the parties as provided in Subsection 1.1, Cornerstone may use and publish the Client's name and a general description of Cornerstone's services with respect to the Work in describing Cornerstone's experience and qualifications to other clients or prospective clients.

19.9 Signatories. Each undersigned representative of the Parties to this Agreement certifies that he or she is fully authorized to enter into the terms and conditions of this Agreement and to execute and legally bind such Party to this document.

19.10 Corporate Protection. It is intended by the parties to this Agreement that Cornerstone's services in connection with the Work shall not subject Cornerstone's individual employees, officers or directors to any personal legal exposure for the risks associated with this Project. Therefore, and notwithstanding anything to the contrary herein, the Client agrees that as the Client's sole and exclusive remedy, any claim, demand or suit shall be directed and/or asserted only against Cornerstone, a California Corporation, and not against any of Cornerstone's individual employees, officers or directors.

19.11 Code Compliance. Cornerstone shall exercise usual and customary professional care in its efforts to comply with applicable laws, codes and regulations as of the date of this Agreement.

19.12 Quotation. Unless stated in writing, this quotation shall not remain in effect after thirty (30) days of the Proposal date.

19.13 Contractors State License. Cornerstone maintains a General Engineering A license (No. 905816) with a Hazardous Substances Removal and Remedial Actions Certification with the State of California, which are regulated by the Contractors State License Board. Any questions concerning a contractor may be referred to the Registrar, Contractors State License Board, P.O. Box 26000, Sacramento, California 95826.

APPENDIX B – DATABASE SEARCH REPORT

Phase I ESA
3035 El Camino Real
Santa Clara, CA 95051

Inquiry Number: 4433414.2s
October 08, 2015

The EDR Radius Map™ Report with GeoCheck®

EDR® Environmental Data Resources Inc

6 Armstrong Road, 4th floor
Shelton, CT 06484
Toll Free: 800.352.0050
www.edrnet.com

TABLE OF CONTENTS

SECTION	PAGE
Executive Summary	ES1
Overview Map	2
Detail Map	3
Map Findings Summary	4
Map Findings	8
Orphan Summary	115
Government Records Searched/Data Currency Tracking	GR-1

GEOCHECK ADDENDUM

Physical Setting Source Addendum	A-1
Physical Setting Source Summary	A-2
Physical Setting Source Map	A-7
Physical Setting Source Map Findings	A-8
Physical Setting Source Records Searched	PSGR-1

Thank you for your business.
Please contact EDR at 1-800-352-0050
with any questions or comments.

Disclaimer - Copyright and Trademark Notice

This Report contains certain information obtained from a variety of public and other sources reasonably available to Environmental Data Resources, Inc. It cannot be concluded from this Report that coverage information for the target and surrounding properties does not exist from other sources. **NO WARRANTY EXPRESSED OR IMPLIED, IS MADE WHATSOEVER IN CONNECTION WITH THIS REPORT. ENVIRONMENTAL DATA RESOURCES, INC. SPECIFICALLY DISCLAIMS THE MAKING OF ANY SUCH WARRANTIES, INCLUDING WITHOUT LIMITATION, MERCHANTABILITY OR FITNESS FOR A PARTICULAR USE OR PURPOSE. ALL RISK IS ASSUMED BY THE USER. IN NO EVENT SHALL ENVIRONMENTAL DATA RESOURCES, INC. BE LIABLE TO ANYONE, WHETHER ARISING OUT OF ERRORS OR OMISSIONS, NEGLIGENCE, ACCIDENT OR ANY OTHER CAUSE, FOR ANY LOSS OF DAMAGE, INCLUDING, WITHOUT LIMITATION, SPECIAL, INCIDENTAL, CONSEQUENTIAL, OR EXEMPLARY DAMAGES. ANY LIABILITY ON THE PART OF ENVIRONMENTAL DATA RESOURCES, INC. IS STRICTLY LIMITED TO A REFUND OF THE AMOUNT PAID FOR THIS REPORT.** Purchaser accepts this Report "AS IS". Any analyses, estimates, ratings, environmental risk levels or risk codes provided in this Report are provided for illustrative purposes only, and are not intended to provide, nor should they be interpreted as providing any facts regarding, or prediction or forecast of, any environmental risk for any property. Only a Phase I Environmental Site Assessment performed by an environmental professional can provide information regarding the environmental risk for any property. Additionally, the information provided in this Report is not to be construed as legal advice.

Copyright 2015 by Environmental Data Resources, Inc. All rights reserved. Reproduction in any media or format, in whole or in part, of any report or map of Environmental Data Resources, Inc., or its affiliates, is prohibited without prior written permission.

EDR and its logos (including Sanborn and Sanborn Map) are trademarks of Environmental Data Resources, Inc. or its affiliates. All other trademarks used herein are the property of their respective owners.

EXECUTIVE SUMMARY

A search of available environmental records was conducted by Environmental Data Resources, Inc (EDR). The report was designed to assist parties seeking to meet the search requirements of EPA's Standards and Practices for All Appropriate Inquiries (40 CFR Part 312), the ASTM Standard Practice for Environmental Site Assessments (E 1527-13) or custom requirements developed for the evaluation of environmental risk associated with a parcel of real estate.

TARGET PROPERTY INFORMATION

ADDRESS

3035 EL CAMINO REAL
SANTA CLARA, CA 95051

COORDINATES

Latitude (North):	37.3529000 - 37˚ 21' 10.44''
Longitude (West):	121.9820000 - 121˚ 58' 55.20''
Universal Tranverse Mercator:	Zone 10
UTM X (Meters):	590160.8
UTM Y (Meters):	4134303.8
Elevation:	86 ft. above sea level

USGS TOPOGRAPHIC MAP ASSOCIATED WITH TARGET PROPERTY

Target Property Map:	5640416 SAN JOSE WEST, CA
Version Date:	2012
Southwest Map:	5640178 CUPERTINO, CA
Version Date:	2012

AERIAL PHOTOGRAPHY IN THIS REPORT

Portions of Photo from:	20120520
Source:	USDA

MAPPED SITES SUMMARY

Target Property Address:
3035 EL CAMINO REAL
SANTA CLARA, CA 95051

Click on Map ID to see full detail.

MAP ID	SITE NAME	ADDRESS	DATABASE ACRONYMS	RELATIVE ELEVATION	DIST (ft. & mi.) DIRECTION
A1	AMERICAN CAMPER	3035 EL CAMINO REAL	HAZNET		TP
A2	B & B SAAB	3035 EL CAMINO REAL	FINDS		TP
A3		3035 EL CAMINO REAL	EDR US Hist Auto Stat		TP
A4		3033 EL CAMINO REAL	EDR US Hist Auto Stat	Higher	75, 0.014, SE
A5		3060 EL CAMINO REAL	EDR US Hist Auto Stat	Higher	84, 0.016, SSE
A6	CALIFORNIA CUSTOM BO	3064 EL CAMINO	RCRA NonGen / NLR, EMI, HAZNET	Higher	84, 0.016, SSE
A7		3064 EL CAMINO REAL	EDR US Hist Auto Stat	Higher	84, 0.016, SSE
A8		3100 EL CAMINO REAL	EDR US Hist Auto Stat	Higher	86, 0.016, SSW
B9		3160 EL CAMINO REAL	EDR US Hist Auto Stat	Higher	198, 0.038, SW
B10	EL CAMINO BODY SHOP	3160 EL CAMINO REAL	LUST, HIST LUST, EMI, HIST CORTESE	Higher	206, 0.039, SW
B11	EL CAMINO BODY SHOP	3160 D EL CAMINO REA	RCRA-SQG, FINDS, HAZNET	Higher	206, 0.039, SW
B12	3155 EL CAMINO, MOBI	3155 EL CAMINO REAL	LUST, HIST UST, ENF, HIST CORTESE	Higher	219, 0.041, WSW
B13	MOBIL OIL CORPORATIO	3155 EL CAMINO REAL	LUST, HIST LUST, SWEEPS UST, EMI	Higher	219, 0.041, WSW
B14	MOBIL SERVICE STA #1	3155 EL CAMINO REAL	LUST, CA FID UST	Higher	219, 0.041, WSW
B15		3155 EL CAMINO REAL	EDR US Hist Auto Stat	Higher	221, 0.042, WSW
C16		3004 EL CAMINO REAL	EDR US Hist Cleaners	Higher	224, 0.042, ESE
C17	TIFFANY CLEANERS	3004 EL CAMINO REAL	RCRA-SQG, FINDS, DRYCLEANERS, EMI, HAZNET	Higher	224, 0.042, ESE
B18	WORKS AUTO BODY THE	3170 EL CAMINO REAL	RCRA-SQG, FINDS	Higher	238, 0.045, WSW
B19		3170 EL CAMINO REAL	EDR US Hist Auto Stat	Higher	238, 0.045, WSW
C20		2983 EL CAMINO REAL	EDR US Hist Auto Stat	Lower	286, 0.054, East
C21	AUTO CLUTCH AND TRAN	2983 EL CAMINO REAL	RCRA-SQG, FINDS, EMI, HAZNET	Lower	286, 0.054, East
C22	JOE'S AUTO BODY REPA	2985 EL CAMINO REAL	RCRA-SQG, FINDS, EMI	Lower	286, 0.054, East
C23		2985 EL CAMINO REAL	EDR US Hist Auto Stat	Lower	286, 0.054, East
C24	GRANDVIEW CLEANERS	1581 ALPINE AVE	EDR US Hist Cleaners	Higher	304, 0.058, SE
D25	FIRESTONE #3678	3161 EL CAMINO REAL	SWEEPS UST, HIST UST	Higher	618, 0.117, WSW
D26		3161 EL CAMINO REAL	EDR US Hist Auto Stat	Higher	618, 0.117, WSW
D27		3165 EL CAMINO REAL	EDR US Hist Auto Stat	Higher	635, 0.120, WSW
E28		2897 EL CAMINO REAL	EDR US Hist Auto Stat	Lower	645, 0.122, East
D29		3175 EL CAMINO REAL	EDR US Hist Auto Stat	Higher	681, 0.129, WSW
D30	CAR TOWN	3175 - 3275 EL CAMIN	SLIC	Higher	681, 0.129, WSW
D31		3181 EL CAMINO REAL	EDR US Hist Auto Stat	Higher	708, 0.134, West
D32		3185 EL CAMINO REAL	EDR US Hist Auto Stat	Higher	726, 0.138, West
D33		3193 EL CAMINO REAL	EDR US Hist Auto Stat	Higher	763, 0.145, West
E34	99631	2798 EL CAMINO	HIST UST	Lower	767, 0.145, ESE
F35		3236 EL CAMINO REAL	EDR US Hist Auto Stat	Higher	910, 0.172, WSW
F36		3235 EL CAMINO REAL	EDR US Hist Auto Stat	Higher	952, 0.180, West
G37	ALPHA 1 HR PHOTO	2807 EL CAMINO REAL	RCRA-SQG, FINDS, HAZNET	Lower	987, 0.187, East
F38		3245 EL CAMINO REAL	EDR US Hist Auto Stat	Higher	998, 0.189, West
H39		1520 KIELY BLVD	EDR US Hist Cleaners	Lower	1212, 0.230, ESE

MAPPED SITES SUMMARY

Target Property Address:
3035 EL CAMINO REAL
SANTA CLARA, CA 95051

Click on Map ID to see full detail.

MAP ID	SITE NAME	ADDRESS	DATABASE ACRONYMS	RELATIVE ELEVATION	DIST (ft. & mi.) DIRECTION
H40	PERFECT CLEANERS	1520 KIELY BOULEVARD	RCRA-SQG, FINDS, EMI	Lower	1212, 0.230, ESE
I41		3295 EL CAMINO REAL	EDR US Hist Auto Stat	Higher	1223, 0.232, West
I42	SOU'S AUTO	3295 EL CAMINO REAL	RCRA-SQG, FINDS	Higher	1223, 0.232, West
G43	JOE'S SHELL SERVICE	2795 EL CAMINO	HIST UST	Lower	1245, 0.236, East
J44	CHEVRON #9-9631	2798 EL CAMINO REAL	LUST, HIST CORTESE	Lower	1274, 0.241, East
J45	CHEVRON #9-9631	2798 EL CAMINO REAL	LUST, HIST LUST	Lower	1274, 0.241, East
J46	CHEVRON #9-9631	2798 EL CAMINO REAL	LUST	Lower	1274, 0.241, East
J47	SHELL	2795 EL CAMINO REAL	LUST, HIST LUST, HIST CORTESE	Lower	1276, 0.242, East
J48		2795 EL CAMINO REAL	EDR US Hist Auto Stat	Lower	1276, 0.242, East
I49		1585 POMEROY AVE	EDR US Hist Auto Stat	Higher	1277, 0.242, WSW
I50		3305 EL CAMINO REAL	EDR US Hist Auto Stat	Higher	1293, 0.245, West
I51	EXXON #7-0116	3305 EL CAMINO REAL	LUST, HIST UST	Higher	1293, 0.245, West
I52	K.T. VALERO GAS	3305 EL CAMINO REAL	UST	Higher	1293, 0.245, West
I53	VALERO #1144	3305 EL CAMINO REAL	LUST, HIST LUST, SWEEPS UST, HIST CORTESE	Higher	1293, 0.245, West
K54	CHEVRON U.S.A. INC.	3205 CABRILLO	LUST, SWEEPS UST, CA FID UST	Lower	1895, 0.359, NNW
K55	CHEVRON #9-8914	3205 CABRILLO AVE	LUST, HIST LUST, HIST CORTESE	Lower	1895, 0.359, NNW
56	MOONLITE CLEANERS	2640 EL CAMINO REAL	RCRA-SQG, SLIC, BROWNFIELDS, EMI, HAZNET	Lower	2150, 0.407, East
57	TAN'S CAR WASH	3455 EL CAMINO REAL	LUST, HIST LUST, HIST CORTESE	Higher	2564, 0.486, West
58	LOMBARDI SHELL SERVI	2540 EL CAMINO REAL	Notify 65	Lower	2820, 0.534, East
59	ARCO SERVICE STATION	2320 EL CAMINO REAL	Notify 65	Lower	4608, 0.873, East
60	SUNNYVALE CORN PALAC	WHITE OAK & LILLY	ENVIROSTOR, HIST CORTESE	Lower	5055, 0.957, NW

EXECUTIVE SUMMARY

TARGET PROPERTY SEARCH RESULTS

The target property was identified in the following records. For more information on this property see page 8 of the attached EDR Radius Map report:

Site	Database(s)	EPA ID
AMERICAN CAMPER 3035 EL CAMINO REAL SANTA CLARA, CA 95051	HAZNET GEPAID: CAL000096987	N/A
B & B SAAB 3035 EL CAMINO REAL SANTA CLARA, CA 95051	FINDS Registry ID:: 110055761518	N/A
3035 EL CAMINO REAL 3035 EL CAMINO REAL SANTA CLARA, CA 95051	EDR US Hist Auto Stat	N/A

DATABASES WITH NO MAPPED SITES

No mapped sites were found in EDR's search of available ("reasonably ascertainable ") government records either on the target property or within the search radius around the target property for the following databases:

STANDARD ENVIRONMENTAL RECORDS

Federal NPL site list

NPL..... National Priority List
Proposed NPL..... Proposed National Priority List Sites
NPL LIENS..... Federal Superfund Liens

Federal Delisted NPL site list

Delisted NPL..... National Priority List Deletions

Federal CERCLIS list

FEDERAL FACILITY..... Federal Facility Site Information listing
CERCLIS..... Comprehensive Environmental Response, Compensation, and Liability Information System

Federal CERCLIS NFRAP site List

CERC-NFRAP..... CERCLIS No Further Remedial Action Planned

Federal RCRA CORRACTS facilities list

CORRACTS..... Corrective Action Report

EXECUTIVE SUMMARY

Federal RCRA non-CORRACTS TSD facilities list

RCRA-TSDF..... RCRA - Treatment, Storage and Disposal

Federal RCRA generators list

RCRA-LQG..... RCRA - Large Quantity Generators
RCRA-CESQG..... RCRA - Conditionally Exempt Small Quantity Generator

Federal institutional controls / engineering controls registries

LUCIS..... Land Use Control Information System
US ENG CONTROLS..... Engineering Controls Sites List
US INST CONTROL..... Sites with Institutional Controls

Federal ERNS list

ERNS..... Emergency Response Notification System

State- and tribal - equivalent NPL

RESPONSE..... State Response Sites

State and tribal landfill and/or solid waste disposal site lists

SWF/LF..... Solid Waste Information System

State and tribal leaking storage tank lists

INDIAN LUST..... Leaking Underground Storage Tanks on Indian Land

State and tribal registered storage tank lists

FEMA UST..... Underground Storage Tank Listing
AST..... Aboveground Petroleum Storage Tank Facilities
INDIAN UST..... Underground Storage Tanks on Indian Land

State and tribal voluntary cleanup sites

INDIAN VCP..... Voluntary Cleanup Priority Listing
VCP..... Voluntary Cleanup Program Properties

ADDITIONAL ENVIRONMENTAL RECORDS

Local Brownfield lists

US BROWNFIELDS..... A Listing of Brownfields Sites

Local Lists of Landfill / Solid Waste Disposal Sites

WMUDS/SWAT..... Waste Management Unit Database
SWRCY..... Recycler Database
HAULERS..... Registered Waste Tire Haulers Listing

EXECUTIVE SUMMARY

INDIAN ODI	Report on the Status of Open Dumps on Indian Lands
ODI	Open Dump Inventory
DEBRIS REGION 9	Torres Martinez Reservation Illegal Dump Site Locations

Local Lists of Hazardous waste / Contaminated Sites

US HIST CDL	National Clandestine Laboratory Register
HIST Cal-Sites	Historical Calsites Database
SCH	School Property Evaluation Program
CDL	Clandestine Drug Labs
Toxic Pits	Toxic Pits Cleanup Act Sites
US CDL	Clandestine Drug Labs

Local Land Records

LIENS	Environmental Liens Listing
LIENS 2	CERCLA Lien Information
DEED	Deed Restriction Listing

Records of Emergency Release Reports

HMIRS	Hazardous Materials Information Reporting System
CHMIRS	California Hazardous Material Incident Report System
LDS	Land Disposal Sites Listing
MCS	Military Cleanup Sites Listing
SPILLS 90	SPILLS 90 data from FirstSearch

Other Ascertainable Records

FUDS	Formerly Used Defense Sites
DOD	Department of Defense Sites
SCRD DRYCLEANERS	State Coalition for Remediation of Drycleaners Listing
US FIN ASSUR	Financial Assurance Information
EPA WATCH LIST	EPA WATCH LIST
2020 COR ACTION	2020 Corrective Action Program List
TSCA	Toxic Substances Control Act
TRIS	Toxic Chemical Release Inventory System
SSTS	Section 7 Tracking Systems
ROD	Records Of Decision
RMP	Risk Management Plans
RAATS	RCRA Administrative Action Tracking System
PRP	Potentially Responsible Parties
PADS	PCB Activity Database System
ICIS	Integrated Compliance Information System
FTTS	FIFRA/ TSCA Tracking System - FIFRA (Federal Insecticide, Fungicide, & Rodenticide Act)/TSCA (Toxic Substances Control Act)
MLTS	Material Licensing Tracking System
COAL ASH DOE	Steam-Electric Plant Operation Data
COAL ASH EPA	Coal Combustion Residues Surface Impoundments List
PCB TRANSFORMER	PCB Transformer Registration Database
RADINFO	Radiation Information Database
HIST FTTS	FIFRA/TSCA Tracking System Administrative Case Listing
DOT OPS	Incident and Accident Data
CONSENT	Superfund (CERCLA) Consent Decrees
INDIAN RESERV	Indian Reservations

EXECUTIVE SUMMARY

UMTRA	Uranium Mill Tailings Sites
LEAD SMELTERS	Lead Smelter Sites
US AIRS	Aerometric Information Retrieval System Facility Subsystem
US MINES	Mines Master Index File
CA BOND EXP. PLAN	Bond Expenditure Plan
Cortese	"Cortese" Hazardous Waste & Substances Sites List
CUPA Listings	CUPA Resources List
EMI	Emissions Inventory Data
ENF	Enforcement Action Listing
Financial Assurance	Financial Assurance Information Listing
HWP	EnviroStor Permitted Facilities Listing
HWT	Registered Hazardous Waste Transporter Database
MINES	Mines Site Location Listing
MWMP	Medical Waste Management Program Listing
NPDES	NPDES Permits Listing
PEST LIC	Pesticide Regulation Licenses Listing
PROC	Certified Processors Database
SAN JOSE HAZMAT	Hazardous Material Facilities
UIC	UIC Listing
WASTEWATER PITS	Oil Wastewater Pits Listing
WDS	Waste Discharge System
WIP	Well Investigation Program Case List

EDR HIGH RISK HISTORICAL RECORDS

EDR Exclusive Records

EDR MGP	EDR Proprietary Manufactured Gas Plants

EDR RECOVERED GOVERNMENT ARCHIVES

Exclusive Recovered Govt. Archives

RGA LF	Recovered Government Archive Solid Waste Facilities List
RGA LUST	Recovered Government Archive Leaking Underground Storage Tank

SURROUNDING SITES: SEARCH RESULTS

Surrounding sites were identified in the following databases.

Elevations have been determined from the USGS Digital Elevation Model and should be evaluated on a relative (not an absolute) basis. Relative elevation information between sites of close proximity should be field verified. Sites with an elevation equal to or higher than the target property have been differentiated below from sites with an elevation lower than the target property.
Page numbers and map identification numbers refer to the EDR Radius Map report where detailed data on individual sites can be reviewed.

Sites listed in ***bold italics*** are in multiple databases.

Unmappable (orphan) sites are not considered in the foregoing analysis.

EXECUTIVE SUMMARY

STANDARD ENVIRONMENTAL RECORDS

Federal RCRA generators list

RCRA-SQG: RCRAInfo is EPA's comprehensive information system, providing access to data supporting the Resource Conservation and Recovery Act (RCRA) of 1976 and the Hazardous and Solid Waste Amendments (HSWA) of 1984. The database includes selective information on sites which generate, transport, store, treat and/or dispose of hazardous waste as defined by the Resource Conservation and Recovery Act (RCRA). Small quantity generators (SQGs) generate between 100 kg and 1,000 kg of hazardous waste per month.

A review of the RCRA-SQG list, as provided by EDR, and dated 06/09/2015 has revealed that there are 8 RCRA-SQG sites within approximately 0.25 miles of the target property.

Equal/Higher Elevation	Address	Direction / Distance	Map ID	Page
EL CAMINO BODY SHOP	*3160 D EL CAMINO REA*	*SW 0 - 1/8 (0.039 mi.)*	*B11*	*24*
TIFFANY CLEANERS	*3004 EL CAMINO REAL*	*ESE 0 - 1/8 (0.042 mi.)*	*C17*	*39*
WORKS AUTO BODY THE	*3170 EL CAMINO REAL*	*WSW 0 - 1/8 (0.045 mi.)*	*B18*	*48*
SOU'S AUTO	*3295 EL CAMINO REAL*	*W 1/8 - 1/4 (0.232 mi.)*	*I42*	*80*

Lower Elevation	Address	Direction / Distance	Map ID	Page
AUTO CLUTCH AND TRAN	*2983 EL CAMINO REAL*	*E 0 - 1/8 (0.054 mi.)*	*C21*	*51*
JOE'S AUTO BODY REPA	*2985 EL CAMINO REAL*	*E 0 - 1/8 (0.054 mi.)*	*C22*	*56*
ALPHA 1 HR PHOTO	*2807 EL CAMINO REAL*	*E 1/8 - 1/4 (0.187 mi.)*	*G37*	*69*
PERFECT CLEANERS	*1520 KIELY BOULEVARD*	*ESE 1/8 - 1/4 (0.230 mi.)*	*H40*	*72*

State- and tribal - equivalent CERCLIS

ENVIROSTOR: The Department of Toxic Substances Control's (DTSC's) Site Mitigation and Brownfields Reuse Program's (SMBRP's) EnviroStor database identifes sites that have known contamination or sites for which there may be reasons to investigate further. The database includes the following site types: Federal Superfund sites (National Priorities List (NPL)); State Response, including Military Facilities and State Superfund; Voluntary Cleanup; and School sites. EnviroStor provides similar information to the information that was available in CalSites, and provides additional site information, including, but not limited to, identification of formerly-contaminated properties that have been released for reuse, properties where environmental deed restrictions have been recorded to prevent inappropriate land uses, and risk characterization information that is used to assess potential impacts to public health and the environment at contaminated sites.

A review of the ENVIROSTOR list, as provided by EDR, and dated 08/03/2015 has revealed that there is 1 ENVIROSTOR site within approximately 1 mile of the target property.

Lower Elevation	Address	Direction / Distance	Map ID	Page
SUNNYVALE CORN PALAC Facility Id: 43010010 Status: No Further Action	*WHITE OAK & LILLY*	*NW 1/2 - 1 (0.957 mi.)*	*60*	*113*

EXECUTIVE SUMMARY

State and tribal leaking storage tank lists

LUST: The Leaking Underground Storage Tank Incident Reports contain an inventory of reported leaking underground storage tank incidents. The data come from the State Water Resources Control Board Leaking Underground Storage Tank Information System.

A review of the LUST list, as provided by EDR, and dated 06/15/2015 has revealed that there are 13 LUST sites within approximately 0.5 miles of the target property.

Equal/Higher Elevation	Address	Direction / Distance	Map ID	Page
EL CAMINO BODY SHOP Status: Completed - Case Closed Facility Status: Case Closed Date Closed: 07/26/1991 Global Id: T0608501196 SCVWD ID: 07S1W04M01F date9: 7/26/1991	***3160 EL CAMINO REAL***	***SW 0 - 1/8 (0.039 mi.)***	***B10***	***15***
3155 EL CAMINO, MOBI Status: Open - Verification Monitoring Global Id: T0608500931	***3155 EL CAMINO REAL***	***WSW 0 - 1/8 (0.041 mi.)***	***B12***	***27***
MOBIL OIL CORPORATIO Facility Status: Pollution Characterization	***3155 EL CAMINO REAL***	***WSW 0 - 1/8 (0.041 mi.)***	***B13***	***34***
MOBIL SERVICE STA #1 SCVWD ID: 07S1W04E01F	***3155 EL CAMINO REAL***	***WSW 0 - 1/8 (0.041 mi.)***	***B14***	***37***
EXXON #7-0116 Status: Completed - Case Closed Date Closed: 11/07/1996 Date Closed: 08/15/2001 Global Id: T0608591463 Global Id: T0608500816 SCVWD ID: 07S1W05H02F SCVWD ID: 07S1W04E03F	***3305 EL CAMINO REAL***	***W 1/8 - 1/4 (0.245 mi.)***	***I51***	***96***
VALERO #1144 Facility Status: Case Closed date9: 11/7/1996 date9: 8/15/2001	***3305 EL CAMINO REAL***	***W 1/8 - 1/4 (0.245 mi.)***	***I53***	***100***
TAN'S CAR WASH Status: Completed - Case Closed Facility Status: Case Closed Date Closed: 10/03/1995 Global Id: T0608501407 SCVWD ID: 07S1W05H01F date9: 10/3/1995	***3455 EL CAMINO REAL***	***W 1/4 - 1/2 (0.486 mi.)***	***57***	***110***

Lower Elevation	Address	Direction / Distance	Map ID	Page
CHEVRON #9-9631 Status: Completed - Case Closed Global Id: T0608500370	***2798 EL CAMINO REAL***	***E 1/8 - 1/4 (0.241 mi.)***	***J44***	***82***
CHEVRON #9-9631 Facility Status: Pollution Characterization	***2798 EL CAMINO REAL***	***E 1/8 - 1/4 (0.241 mi.)***	***J45***	***88***
CHEVRON #9-9631	2798 EL CAMINO REAL	E 1/8 - 1/4 (0.241 mi.)	J46	89

Date Closed: 11/29/2007 SCVWD ID: 07S1W04K01F				
SHELL Status: Completed - Case Closed Facility Status: Case Closed Date Closed: 06/25/2001 Global Id: T0608501285 SCVWD ID: 07S1W04G01F date9: 6/25/2001	***2795 EL CAMINO REAL***	***E 1/8 - 1/4 (0.242 mi.)***	***J47***	***89***
CHEVRON U.S.A. INC. Date Closed: 01/15/1997 SCVWD ID: 07S1W04D01F	***3205 CABRILLO***	***NNW 1/4 - 1/2 (0.359 mi.)***	***K54***	***102***
CHEVRON #9-8914 Status: Completed - Case Closed Facility Status: Case Closed Global Id: T0608500374 date9: 1/15/1997	***3205 CABRILLO AVE***	***NNW 1/4 - 1/2 (0.359 mi.)***	***K55***	***104***

SLIC: SLIC Region comes from the California Regional Water Quality Control Board.

A review of the SLIC list, as provided by EDR, and dated 06/15/2015 has revealed that there are 2 SLIC sites within approximately 0.5 miles of the target property.

Equal/Higher Elevation	Address	Direction / Distance	Map ID	Page
CAR TOWN Facility Status: Completed - Case Closed Global Id: T10000003631	3175 - 3275 EL CAMIN	WSW 1/8 - 1/4 (0.129 mi.)	D30	65

Lower Elevation	Address	Direction / Distance	Map ID	Page
MOONLITE CLEANERS Facility Status: Open - Assessment & Interim Remedial Action Global Id: T10000000901	***2640 EL CAMINO REAL***	***E 1/4 - 1/2 (0.407 mi.)***	***56***	***107***

HIST LUST: A listing of open and closed leaking underground storage tanks. This listing is no longer updated by the county. Leaking underground storage tanks are now handled by the Department of Environmental Health.

A review of the HIST LUST list, as provided by EDR, and dated 03/29/2005 has revealed that there are 7 HIST LUST sites within approximately 0.5 miles of the target property.

Equal/Higher Elevation	Address	Direction / Distance	Map ID	Page
EL CAMINO BODY SHOP SCVWD ID: 07S1W04M01	***3160 EL CAMINO REAL***	***SW 0 - 1/8 (0.039 mi.)***	***B10***	***15***
MOBIL OIL CORPORATIO SCVWD ID: 07S1W04E01	***3155 EL CAMINO REAL***	***WSW 0 - 1/8 (0.041 mi.)***	***B13***	***34***
VALERO #1144 SCVWD ID: 07S1W04E03 SCVWD ID: 07S1W05H02	***3305 EL CAMINO REAL***	***W 1/8 - 1/4 (0.245 mi.)***	***I53***	***100***
TAN'S CAR WASH	***3455 EL CAMINO REAL***	***W 1/4 - 1/2 (0.486 mi.)***	***57***	***110***

SCVWD ID: 07S1W05H01

Lower Elevation	Address	Direction / Distance	Map ID	Page
CHEVRON #9-9631 SCVWD ID: 07S1W04K01	***2798 EL CAMINO REAL***	***E 1/8 - 1/4 (0.241 mi.)***	***J45***	***88***
SHELL SCVWD ID: 07S1W04G01	***2795 EL CAMINO REAL***	***E 1/8 - 1/4 (0.242 mi.)***	***J47***	***89***
CHEVRON #9-8914 SCVWD ID: 07S1W04D01	***3205 CABRILLO AVE***	***NNW 1/4 - 1/2 (0.359 mi.)***	***K55***	***104***

State and tribal registered storage tank lists

UST: The Underground Storage Tank database contains registered USTs. USTs are regulated under Subtitle I of the Resource Conservation and Recovery Act (RCRA). The data come from the State Water Resources Control Board's Hazardous Substance Storage Container Database.

A review of the UST list, as provided by EDR, and dated 06/15/2015 has revealed that there is 1 UST site within approximately 0.25 miles of the target property.

Equal/Higher Elevation	Address	Direction / Distance	Map ID	Page
K.T. VALERO GAS Facility Id: 43-010-300263	3305 EL CAMINO REAL	W 1/8 - 1/4 (0.245 mi.)	I52	100

State and tribal Brownfields sites

BROWNFIELDS: A listing of sites the SWRCB considers to be Brownfields since these are sites have come to them through the MOA Process.

A review of the BROWNFIELDS list, as provided by EDR, and dated 06/08/2015 has revealed that there is 1 BROWNFIELDS site within approximately 0.5 miles of the target property.

Lower Elevation	Address	Direction / Distance	Map ID	Page
MOONLITE CLEANERS	***2640 EL CAMINO REAL***	***E 1/4 - 1/2 (0.407 mi.)***	***56***	***107***

ADDITIONAL ENVIRONMENTAL RECORDS

Local Lists of Registered Storage Tanks

SWEEPS UST: Statewide Environmental Evaluation and Planning System. This underground storage tank listing was updated and maintained by a company contacted by the SWRCB in the early 1990's. The listing is no longer updated or maintained. The local agency is the contact for more information on a site on the SWEEPS list.

A review of the SWEEPS UST list, as provided by EDR, and dated 06/01/1994 has revealed that there are

EXECUTIVE SUMMARY

3 SWEEPS UST sites within approximately 0.25 miles of the target property.

Equal/Higher Elevation	Address	Direction / Distance	Map ID	Page
MOBIL OIL CORPORATIO Comp Number: 91112	***3155 EL CAMINO REAL***	***WSW 0 - 1/8 (0.041 mi.)***	***B13***	***34***
FIRESTONE #3678 Status: A Tank Status: A Comp Number: 91160	***3161 EL CAMINO REAL***	***WSW 0 - 1/8 (0.117 mi.)***	***D25***	***62***
VALERO #1144 Status: A Tank Status: A Comp Number: 91181	***3305 EL CAMINO REAL***	***W 1/8 - 1/4 (0.245 mi.)***	***I53***	***100***

HIST UST: Historical UST Registered Database.

A review of the HIST UST list, as provided by EDR, and dated 10/15/1990 has revealed that there are 5 HIST UST sites within approximately 0.25 miles of the target property.

Equal/Higher Elevation	Address	Direction / Distance	Map ID	Page
3155 EL CAMINO, MOBI Facility Id: 00000039489	***3155 EL CAMINO REAL***	***WSW 0 - 1/8 (0.041 mi.)***	***B12***	***27***
FIRESTONE #3678 Facility Id: 00000005846	***3161 EL CAMINO REAL***	***WSW 0 - 1/8 (0.117 mi.)***	***D25***	***62***
EXXON #7-0116 Facility Id: 00000063831	***3305 EL CAMINO REAL***	***W 1/8 - 1/4 (0.245 mi.)***	***I51***	***96***

Lower Elevation	Address	Direction / Distance	Map ID	Page
99631 Facility Id: 00000063226	2798 EL CAMINO	ESE 1/8 - 1/4 (0.145 mi.)	E34	67
JOE'S SHELL SERVICE Facility Id: 00000018883	2795 EL CAMINO	E 1/8 - 1/4 (0.236 mi.)	G43	81

CA FID UST: The Facility Inventory Database contains active and inactive underground storage tank locations. The source is the State Water Resource Control Board.

A review of the CA FID UST list, as provided by EDR, and dated 10/31/1994 has revealed that there is 1 CA FID UST site within approximately 0.25 miles of the target property.

Equal/Higher Elevation	Address	Direction / Distance	Map ID	Page
MOBIL SERVICE STA #1 Facility Id: 43001007 Status: I	***3155 EL CAMINO REAL***	***WSW 0 - 1/8 (0.041 mi.)***	***B14***	***37***

Other Ascertainable Records

RCRA NonGen / NLR: RCRAInfo is EPA's comprehensive information system, providing access to data supporting the Resource Conservation and Recovery Act (RCRA) of 1976 and the Hazardous and Solid Waste Amendments (HSWA) of 1984. The database includes selective information on sites which generate, transport, store, treat and/or dispose of hazardous waste as defined by the Resource Conservation and Recovery Act (RCRA). Non-Generators do not presently generate hazardous waste.

A review of the RCRA NonGen / NLR list, as provided by EDR, and dated 06/09/2015 has revealed that there is 1 RCRA NonGen / NLR site within approximately 0.25 miles of the target property.

Equal/Higher Elevation	Address	Direction / Distance	Map ID	Page
CALIFORNIA CUSTOM BO	***3064 EL CAMINO***	***SSE 0 - 1/8 (0.016 mi.)***	***A6***	***10***

DRYCLEANERS: A list of drycleaner related facilities that have EPA ID numbers. These are facilities with certain SIC codes: power laundries, family and commercial; garment pressing and cleaners' agents; linen supply; coin-operated laundries and cleaning; drycleaning plants except rugs; carpet and upholster cleaning; industrial launderers; laundry and garment services.

A review of the DRYCLEANERS list, as provided by EDR, and dated 08/10/2015 has revealed that there is 1 DRYCLEANERS site within approximately 0.25 miles of the target property.

Equal/Higher Elevation	Address	Direction / Distance	Map ID	Page
TIFFANY CLEANERS EPA Id: CAD981659709 EPA Id: CAL000406854	***3004 EL CAMINO REAL***	***ESE 0 - 1/8 (0.042 mi.)***	***C17***	***39***

HIST CORTESE: The sites for the list are designated by the State Water Resource Control Board [LUST], the Integrated Waste Board [SWF/LS], and the Department of Toxic Substances Control [CALSITES]. This listing is no longer updated by the state agency.

A review of the HIST CORTESE list, as provided by EDR, and dated 04/01/2001 has revealed that there are 7 HIST CORTESE sites within approximately 0.5 miles of the target property.

Equal/Higher Elevation	Address	Direction / Distance	Map ID	Page
EL CAMINO BODY SHOP Reg Id: 43-1214	***3160 EL CAMINO REAL***	***SW 0 - 1/8 (0.039 mi.)***	***B10***	***15***
3155 EL CAMINO, MOBI Reg Id: 43-0926	***3155 EL CAMINO REAL***	***WSW 0 - 1/8 (0.041 mi.)***	***B12***	***27***
VALERO #1144 Reg Id: 43-0798	***3305 EL CAMINO REAL***	***W 1/8 - 1/4 (0.245 mi.)***	***I53***	***100***
TAN'S CAR WASH Reg Id: 43-1435	***3455 EL CAMINO REAL***	***W 1/4 - 1/2 (0.486 mi.)***	***57***	***110***

Lower Elevation	Address	Direction / Distance	Map ID	Page
CHEVRON #9-9631 Reg Id: 43-0313	***2798 EL CAMINO REAL***	***E 1/8 - 1/4 (0.241 mi.)***	***J44***	***82***
SHELL	***2795 EL CAMINO REAL***	***E 1/8 - 1/4 (0.242 mi.)***	***J47***	***89***

Reg Id: 43-1307				
CHEVRON #9-8914	***3205 CABRILLO AVE***	***NNW 1/4 - 1/2 (0.359 mi.)***	***K55***	***104***
Reg Id: 43-0317				

Notify 65: Listings of all Proposition 65 incidents reported to counties by the State Water Resources Control Board and the Regional Water Quality Control Board. This database is no longer updated by the reporting agency.

A review of the Notify 65 list, as provided by EDR, and dated 08/04/2015 has revealed that there are 2 Notify 65 sites within approximately 1 mile of the target property.

Lower Elevation	Address	Direction / Distance	Map ID	Page
LOMBARDI SHELL SERVI	2540 EL CAMINO REAL	E 1/2 - 1 (0.534 mi.)	58	112
ARCO SERVICE STATION	2320 EL CAMINO REAL	E 1/2 - 1 (0.873 mi.)	59	112

EDR HIGH RISK HISTORICAL RECORDS

EDR Exclusive Records

EDR US Hist Auto Stat: EDR has searched selected national collections of business directories and has collected listings of potential gas station/filling station/service station sites that were available to EDR researchers. EDR's review was limited to those categories of sources that might, in EDR's opinion, include gas station/filling station/service station establishments. The categories reviewed included, but were not limited to gas, gas station, gasoline station, filling station, auto, automobile repair, auto service station, service station, etc. This database falls within a category of information EDR classifies as "High Risk Historical Records", or HRHR. EDR's HRHR effort presents unique and sometimes proprietary data about past sites and operations that typically create environmental concerns, but may not show up in current government records searches.

A review of the EDR US Hist Auto Stat list, as provided by EDR, has revealed that there are 23 EDR US Hist Auto Stat sites within approximately 0.25 miles of the target property.

Equal/Higher Elevation	Address	Direction / Distance	Map ID	Page
Not reported	3033 EL CAMINO REAL	SE 0 - 1/8 (0.014 mi.)	A4	9
Not reported	3060 EL CAMINO REAL	SSE 0 - 1/8 (0.016 mi.)	A5	10
Not reported	3064 EL CAMINO REAL	SSE 0 - 1/8 (0.016 mi.)	A7	13
Not reported	3100 EL CAMINO REAL	SSW 0 - 1/8 (0.016 mi.)	A8	13
Not reported	3160 EL CAMINO REAL	SW 0 - 1/8 (0.038 mi.)	B9	14
Not reported	3155 EL CAMINO REAL	WSW 0 - 1/8 (0.042 mi.)	B15	37
Not reported	3170 EL CAMINO REAL	WSW 0 - 1/8 (0.045 mi.)	B19	49
Not reported	3161 EL CAMINO REAL	WSW 0 - 1/8 (0.117 mi.)	D26	63
Not reported	3165 EL CAMINO REAL	WSW 0 - 1/8 (0.120 mi.)	D27	63
Not reported	3175 EL CAMINO REAL	WSW 1/8 - 1/4 (0.129 mi.)	D29	65
Not reported	3181 EL CAMINO REAL	W 1/8 - 1/4 (0.134 mi.)	D31	66
Not reported	3185 EL CAMINO REAL	W 1/8 - 1/4 (0.138 mi.)	D32	66
Not reported	3193 EL CAMINO REAL	W 1/8 - 1/4 (0.145 mi.)	D33	66
Not reported	3236 EL CAMINO REAL	WSW 1/8 - 1/4 (0.172 mi.)	F35	68
Not reported	3235 EL CAMINO REAL	W 1/8 - 1/4 (0.180 mi.)	F36	68
Not reported	3245 EL CAMINO REAL	W 1/8 - 1/4 (0.189 mi.)	F38	71
Not reported	3295 EL CAMINO REAL	W 1/8 - 1/4 (0.232 mi.)	I41	79
Not reported	1585 POMEROY AVE	WSW 1/8 - 1/4 (0.242 mi.)	I49	95

EXECUTIVE SUMMARY

Equal/Higher Elevation	Address	Direction / Distance	Map ID	Page
Not reported	3305 EL CAMINO REAL	W 1/8 - 1/4 (0.245 mi.)	I50	96

Lower Elevation	Address	Direction / Distance	Map ID	Page
Not reported	2983 EL CAMINO REAL	E 0 - 1/8 (0.054 mi.)	C20	50
Not reported	2985 EL CAMINO REAL	E 0 - 1/8 (0.054 mi.)	C23	62
Not reported	2897 EL CAMINO REAL	E 0 - 1/8 (0.122 mi.)	E28	64
Not reported	2795 EL CAMINO REAL	E 1/8 - 1/4 (0.242 mi.)	J48	94

EDR US Hist Cleaners: EDR has searched selected national collections of business directories and has collected listings of potential dry cleaner sites that were available to EDR researchers. EDR's review was limited to those categories of sources that might, in EDR's opinion, include dry cleaning establishments. The categories reviewed included, but were not limited to dry cleaners, cleaners, laundry, laundromat, cleaning/laundry, wash & dry etc. This database falls within a category of information EDR classifies as "High Risk Historical Records", or HRHR. EDR's HRHR effort presents unique and sometimes proprietary data about past sites and operations that typically create environmental concerns, but may not show up in current government records searches.

A review of the EDR US Hist Cleaners list, as provided by EDR, has revealed that there are 3 EDR US Hist Cleaners sites within approximately 0.25 miles of the target property.

Equal/Higher Elevation	Address	Direction / Distance	Map ID	Page
Not reported	3004 EL CAMINO REAL	ESE 0 - 1/8 (0.042 mi.)	C16	38
GRANDVIEW CLEANERS	1581 ALPINE AVE	SE 0 - 1/8 (0.058 mi.)	C24	62

Lower Elevation	Address	Direction / Distance	Map ID	Page
Not reported	1520 KIELY BLVD	ESE 1/8 - 1/4 (0.230 mi.)	H39	72

EXECUTIVE SUMMARY

Due to poor or inadequate address information, the following sites were not mapped. Count: 5 records.

Site Name	Database(s)
	CDL
	CDL
	CDL
CONOCOPHILLIPS # 11213	LUST, HIST LUST
SAN ANTONIO / WEST BAYSHORE AREA P	ENVIROSTOR

OVERVIEW MAP - 4433414.2S

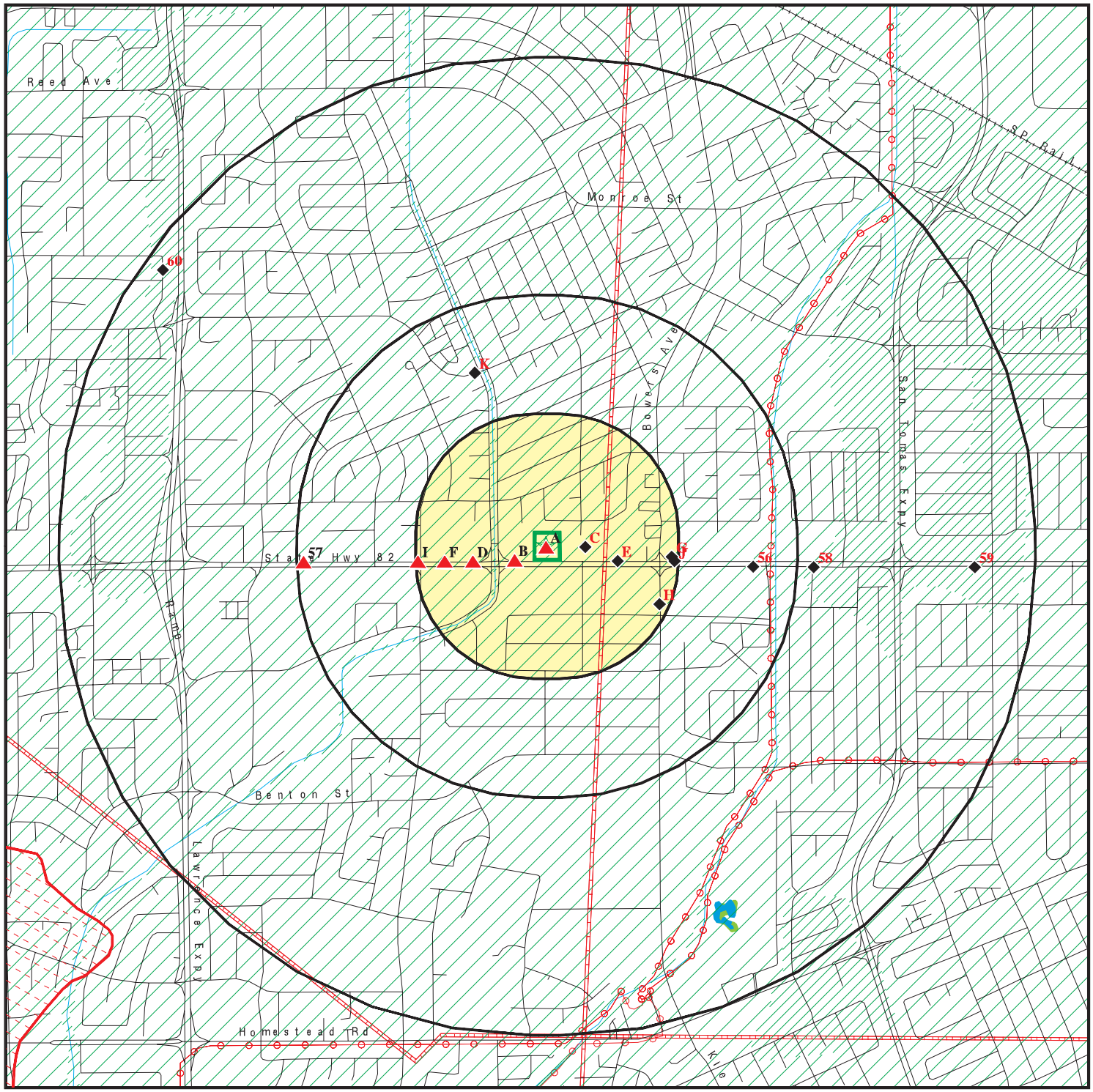

Target Property

Sites at elevations higher than or equal to the target property

Sites at elevations lower than the target property

Manufactured Gas Plants

National Priority List Sites

Dept. Defense Sites

0 1/4 1/2 1 Miles

Indian Reservations BIA

Power transmission lines

Pipelines

100-year flood zone

500-year flood zone

National Wetland Inventory

Areas of Concern

This report includes Interactive Map Layers to display and/or hide map information. The legend includes only those icons for the default map view.

SITE NAME: Phase I ESA	CLIENT: Cornerstone Earth Group
ADDRESS: 3035 El Camino Real Santa Clara CA 95051	CONTACT: Stason Foster INQUIRY #: 4433414.2s
LAT/LONG: 37.3529 / 121.982	DATE: October 08, 2015 5:04 pm

Copyright © 2015 EDR, Inc. © 2010 Tele Atlas Rel. 07/2009.

DETAIL MAP - 4433414.2S

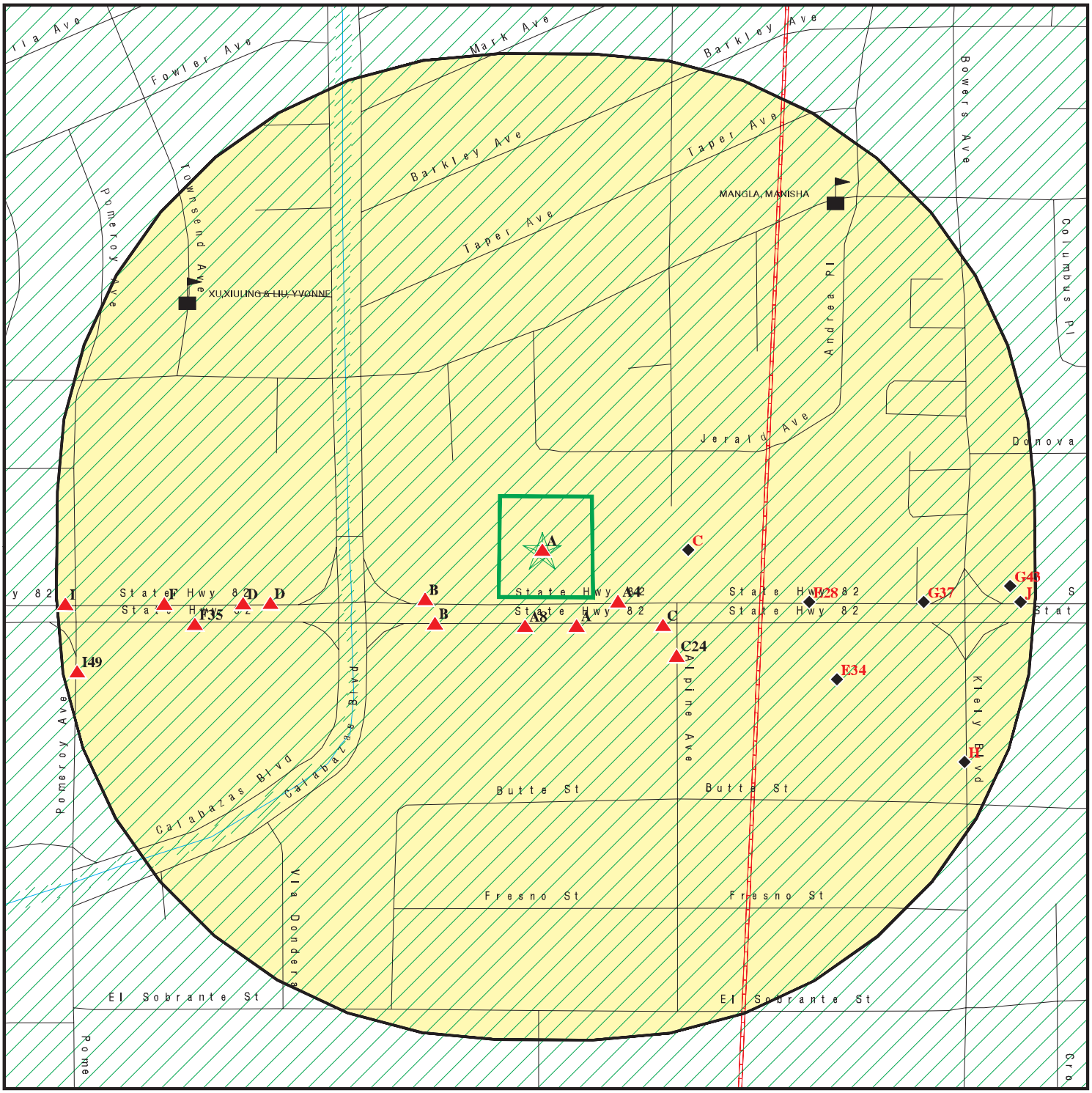

Target Property

Sites at elevations higher than or equal to the target property

Sites at elevations lower than the target property

Manufactured Gas Plants

Sensitive Receptors

National Priority List Sites

Dept. Defense Sites

0 1/16 1/8 1/4 Miles

Indian Reservations BIA

Pipelines

100-year flood zone

500-year flood zone

Areas of Concern

This report includes Interactive Map Layers to display and/or hide map information. The legend includes only those icons for the default map view.

SITE NAME:	Phase I ESA	CLIENT:	Cornerstone Earth Group
ADDRESS:	3035 El Camino Real Santa Clara CA 95051	CONTACT:	Stason Foster
		INQUIRY #:	4433414.2s
LAT/LONG:	37.3529 / 121.982	DATE:	October 08, 2015 5:08 pm

Copyright © 2015 EDR, Inc. © 2010 Tele Atlas Rel. 07/2009.

MAP FINDINGS SUMMARY

Database	Search Distance (Miles)	Target Property	< 1/8	1/8 - 1/4	1/4 - 1/2	1/2 - 1	> 1	Total Plotted
STANDARD ENVIRONMENTAL RECORDS								
Federal NPL site list								
NPL	1.000		0	0	0	0	NR	0
Proposed NPL	1.000		0	0	0	0	NR	0
NPL LIENS	TP		NR	NR	NR	NR	NR	0
Federal Delisted NPL site list								
Delisted NPL	1.000		0	0	0	0	NR	0
Federal CERCLIS list								
FEDERAL FACILITY	0.500		0	0	0	NR	NR	0
CERCLIS	0.500		0	0	0	NR	NR	0
Federal CERCLIS NFRAP site List								
CERC-NFRAP	0.500		0	0	0	NR	NR	0
Federal RCRA CORRACTS facilities list								
CORRACTS	1.000		0	0	0	0	NR	0
Federal RCRA non-CORRACTS TSD facilities list								
RCRA-TSDF	0.500		0	0	0	NR	NR	0
Federal RCRA generators list								
RCRA-LQG	0.250		0	0	NR	NR	NR	0
RCRA-SQG	0.250		5	3	NR	NR	NR	8
RCRA-CESQG	0.250		0	0	NR	NR	NR	0
Federal institutional controls / engineering controls registries								
LUCIS	0.500		0	0	0	NR	NR	0
US ENG CONTROLS	0.500		0	0	0	NR	NR	0
US INST CONTROL	0.500		0	0	0	NR	NR	0
Federal ERNS list								
ERNS	TP		NR	NR	NR	NR	NR	0
State- and tribal - equivalent NPL								
RESPONSE	1.000		0	0	0	0	NR	0
State- and tribal - equivalent CERCLIS								
ENVIROSTOR	1.000		0	0	0	1	NR	1
State and tribal landfill and/or solid waste disposal site lists								
SWF/LF	0.500		0	0	0	NR	NR	0
State and tribal leaking storage tank lists								
LUST	0.500		4	6	3	NR	NR	13

MAP FINDINGS SUMMARY

Database	Search Distance (Miles)	Target Property	< 1/8	1/8 - 1/4	1/4 - 1/2	1/2 - 1	> 1	Total Plotted
INDIAN LUST	0.500		0	0	0	NR	NR	0
SLIC	0.500		0	1	1	NR	NR	2
HIST LUST	0.500		2	3	2	NR	NR	7
State and tribal registered storage tank lists								
FEMA UST	0.250		0	0	NR	NR	NR	0
UST	0.250		0	1	NR	NR	NR	1
AST	0.250		0	0	NR	NR	NR	0
INDIAN UST	0.250		0	0	NR	NR	NR	0
State and tribal voluntary cleanup sites								
INDIAN VCP	0.500		0	0	0	NR	NR	0
VCP	0.500		0	0	0	NR	NR	0
State and tribal Brownfields sites								
BROWNFIELDS	0.500		0	0	1	NR	NR	1
ADDITIONAL ENVIRONMENTAL RECORDS								
Local Brownfield lists								
US BROWNFIELDS	0.500		0	0	0	NR	NR	0
Local Lists of Landfill / Solid Waste Disposal Sites								
WMUDS/SWAT	0.500		0	0	0	NR	NR	0
SWRCY	0.500		0	0	0	NR	NR	0
HAULERS	TP		NR	NR	NR	NR	NR	0
INDIAN ODI	0.500		0	0	0	NR	NR	0
ODI	0.500		0	0	0	NR	NR	0
DEBRIS REGION 9	0.500		0	0	0	NR	NR	0
Local Lists of Hazardous waste / Contaminated Sites								
US HIST CDL	TP		NR	NR	NR	NR	NR	0
HIST Cal-Sites	1.000		0	0	0	0	NR	0
SCH	0.250		0	0	NR	NR	NR	0
CDL	TP		NR	NR	NR	NR	NR	0
Toxic Pits	1.000		0	0	0	0	NR	0
US CDL	TP		NR	NR	NR	NR	NR	0
Local Lists of Registered Storage Tanks								
SWEEPS UST	0.250		2	1	NR	NR	NR	3
HIST UST	0.250		2	3	NR	NR	NR	5
CA FID UST	0.250		1	0	NR	NR	NR	1
Local Land Records								
LIENS	TP		NR	NR	NR	NR	NR	0
LIENS 2	TP		NR	NR	NR	NR	NR	0
DEED	0.500		0	0	0	NR	NR	0
Records of Emergency Release Reports								
HMIRS	TP		NR	NR	NR	NR	NR	0

MAP FINDINGS SUMMARY

Database	Search Distance (Miles)	Target Property	< 1/8	1/8 - 1/4	1/4 - 1/2	1/2 - 1	> 1	Total Plotted
CHMIRS	TP		NR	NR	NR	NR	NR	0
LDS	TP		NR	NR	NR	NR	NR	0
MCS	TP		NR	NR	NR	NR	NR	0
SPILLS 90	TP		NR	NR	NR	NR	NR	0
Other Ascertainable Records								
RCRA NonGen / NLR	0.250		1	0	NR	NR	NR	1
FUDS	1.000		0	0	0	0	NR	0
DOD	1.000		0	0	0	0	NR	0
SCRD DRYCLEANERS	0.500		0	0	0	NR	NR	0
US FIN ASSUR	TP		NR	NR	NR	NR	NR	0
EPA WATCH LIST	TP		NR	NR	NR	NR	NR	0
2020 COR ACTION	0.250		0	0	NR	NR	NR	0
TSCA	TP		NR	NR	NR	NR	NR	0
TRIS	TP		NR	NR	NR	NR	NR	0
SSTS	TP		NR	NR	NR	NR	NR	0
ROD	1.000		0	0	0	0	NR	0
RMP	TP		NR	NR	NR	NR	NR	0
RAATS	TP		NR	NR	NR	NR	NR	0
PRP	TP		NR	NR	NR	NR	NR	0
PADS	TP		NR	NR	NR	NR	NR	0
ICIS	TP		NR	NR	NR	NR	NR	0
FTTS	TP		NR	NR	NR	NR	NR	0
MLTS	TP		NR	NR	NR	NR	NR	0
COAL ASH DOE	TP		NR	NR	NR	NR	NR	0
COAL ASH EPA	0.500		0	0	0	NR	NR	0
PCB TRANSFORMER	TP		NR	NR	NR	NR	NR	0
RADINFO	TP		NR	NR	NR	NR	NR	0
HIST FTTS	TP		NR	NR	NR	NR	NR	0
DOT OPS	TP		NR	NR	NR	NR	NR	0
CONSENT	1.000		0	0	0	0	NR	0
INDIAN RESERV	1.000		0	0	0	0	NR	0
UMTRA	0.500		0	0	0	NR	NR	0
LEAD SMELTERS	TP		NR	NR	NR	NR	NR	0
US AIRS	TP		NR	NR	NR	NR	NR	0
US MINES	0.250		0	0	NR	NR	NR	0
FINDS	TP	1	NR	NR	NR	NR	NR	1
CA BOND EXP. PLAN	1.000		0	0	0	0	NR	0
Cortese	0.500		0	0	0	NR	NR	0
CUPA Listings	0.250		0	0	NR	NR	NR	0
DRYCLEANERS	0.250		1	0	NR	NR	NR	1
EMI	TP		NR	NR	NR	NR	NR	0
ENF	TP		NR	NR	NR	NR	NR	0
Financial Assurance	TP		NR	NR	NR	NR	NR	0
HAZNET	TP	1	NR	NR	NR	NR	NR	1
HIST CORTESE	0.500		2	3	2	NR	NR	7
HWP	1.000		0	0	0	0	NR	0
HWT	0.250		0	0	NR	NR	NR	0
MINES	TP		NR	NR	NR	NR	NR	0
MWMP	0.250		0	0	NR	NR	NR	0
NPDES	TP		NR	NR	NR	NR	NR	0

MAP FINDINGS SUMMARY

Database	Search Distance (Miles)	Target Property	< 1/8	1/8 - 1/4	1/4 - 1/2	1/2 - 1	> 1	Total Plotted
PEST LIC	TP		NR	NR	NR	NR	NR	0
PROC	0.500		0	0	0	NR	NR	0
Notify 65	1.000		0	0	0	2	NR	2
SAN JOSE HAZMAT	0.250		0	0	NR	NR	NR	0
UIC	TP		NR	NR	NR	NR	NR	0
WASTEWATER PITS	0.500		0	0	0	NR	NR	0
WDS	TP		NR	NR	NR	NR	NR	0
WIP	0.250		0	0	NR	NR	NR	0
EDR HIGH RISK HISTORICAL RECORDS								
EDR Exclusive Records								
EDR MGP	1.000		0	0	0	0	NR	0
EDR US Hist Auto Stat	0.250	1	12	11	NR	NR	NR	24
EDR US Hist Cleaners	0.250		2	1	NR	NR	NR	3
EDR RECOVERED GOVERNMENT ARCHIVES								
Exclusive Recovered Govt. Archives								
RGA LF	TP		NR	NR	NR	NR	NR	0
RGA LUST	TP		NR	NR	NR	NR	NR	0
- Totals --		3	34	33	9	3	0	82

NOTES:

TP = Target Property

NR = Not Requested at this Search Distance

Sites may be listed in more than one database

A1 Target Property | **AMERICAN CAMPER**
3035 EL CAMINO REAL
SANTA CLARA, CA 95051 | **HAZNET** | **S113058633**
N/A

Site 1 of 8 in cluster A

Actual: 86 ft.

HAZNET:

envid:	S113058633
Year:	1993
GEPAID:	CAL000096987
Contact:	VONMERTA ROBERT
Telephone:	0000000000
Mailing Name:	Not reported
Mailing Address:	3035 EL CAMINO REAL
Mailing City,St,Zip:	SANTA CLARA, CA 950510000
Gen County:	Not reported
TSD EPA ID:	CAL000048571
TSD County:	Not reported
Waste Category:	Waste oil and mixed oil
Disposal Method:	Recycler
Tons:	1.5846
Facility County:	Santa Clara

envid:	S113058633
Year:	1993
GEPAID:	CAL000096987
Contact:	VONMERTA ROBERT
Telephone:	0000000000
Mailing Name:	Not reported
Mailing Address:	3035 EL CAMINO REAL
Mailing City,St,Zip:	SANTA CLARA, CA 950510000
Gen County:	Not reported
TSD EPA ID:	CAL000048571
TSD County:	Not reported
Waste Category:	Waste oil and mixed oil
Disposal Method:	Not reported
Tons:	1.5846
Facility County:	Santa Clara

envid:	S113058633
Year:	1993
GEPAID:	CAL000096987
Contact:	VONMERTA ROBERT
Telephone:	0000000000
Mailing Name:	Not reported
Mailing Address:	3035 EL CAMINO REAL
Mailing City,St,Zip:	SANTA CLARA, CA 950510000
Gen County:	Not reported
TSD EPA ID:	CAT000613893
TSD County:	Not reported
Waste Category:	Oxygenated solvents (acetone, butanol, ethyl acetate, etc.)
Disposal Method:	Transfer Station
Tons:	4.80000000000
Facility County:	Santa Clara

A2
Target
Property

B & B SAAB
3035 EL CAMINO REAL
SANTA CLARA, CA 95051

FINDS **1016426597**
N/A

Site 2 of 8 in cluster A

Actual:
86 ft.

FINDS:

Registry ID: 110055761518

Environmental Interest/Information System
STATE MASTER

A3
Target
Property

3035 EL CAMINO REAL
SANTA CLARA, CA 95051

EDR US Hist Auto Stat **1015406060**
N/A

Site 3 of 8 in cluster A

Actual:
86 ft.

EDR Historical Auto Stations:
Name: SAAB B & B
Year: 2002
Address: 3035 EL CAMINO REAL

A4
SE
< 1/8
0.014 mi.
75 ft.

3033 EL CAMINO REAL
SANTA CLARA, CA 95051

EDR US Hist Auto Stat **1015405979**
N/A

Site 4 of 8 in cluster A

Relative:
Higher

Actual:
87 ft.

EDR Historical Auto Stations:
Name: CENTURY AUTOMOTIVE & TRANSMISSIONS
Year: 1999
Address: 3033 EL CAMINO REAL

Name: CENTURY AUTOMOTIVE & TRANSMISSIONS
Year: 2000
Address: 3033 EL CAMINO REAL

Name: CENTURY AUTOMOTIVE
Year: 2001
Address: 3033 EL CAMINO REAL

Name: CENTURY AUTOMOTIVE
Year: 2002
Address: 3033 EL CAMINO REAL

Name: CENTURY AUTOMOTIVE INC
Year: 2005
Address: 3033 EL CAMINO REAL

Name: CENTURY AUTOMOTIVE INC
Year: 2006
Address: 3033 EL CAMINO REAL

Name: CENTURY AUTOMOTIVE & TRANS
Year: 2010

(Continued) **1015405979**

Address: 3033 EL CAMINO REAL

Name: CENTURY AUTOMOTIVE & TRANSMISSIONS
Year: 2011
Address: 3033 EL CAMINO REAL

A5 **EDR US Hist Auto Stat** **1015408875**
SSE **3060 EL CAMINO REAL** **N/A**
< 1/8 **SANTA CLARA, CA 95051**
0.016 mi.
84 ft. **Site 5 of 8 in cluster A**

Relative:
Higher

Actual:
88 ft.

EDR Historical Auto Stations:

Name: RICKS AUTOMOTIVE CENTER
Year: 1999
Address: 3060 EL CAMINO REAL

Name: RICKS AUTOMOTIVE CENTER
Year: 2000
Address: 3060 EL CAMINO REAL

Name: RICKS AUTOMOTIVE CTR
Year: 2001
Address: 3060 EL CAMINO REAL

A6 **CALIFORNIA CUSTOM BODY SHOP** **RCRA NonGen / NLR** **1000252336**
SSE **3064 EL CAMINO** **EMI** **CAD082918889**
< 1/8 **SANTA CLARA, CA 95051** **HAZNET**
0.016 mi.
84 ft. **Site 6 of 8 in cluster A**

Relative:
Higher

Actual:
88 ft.

RCRA NonGen / NLR:

Date form received by agency:	11/08/2002
Facility name:	CALIFORNIA CUSTOM BODY SHOP
Facility address:	3064 EL CAMINO SANTA CLARA, CA 95051
EPA ID:	CAD082918889
Mailing address:	EL CAMINO SANTA CLARA, CA 95051
Contact:	Not reported
Contact address:	Not reported Not reported
Contact country:	US
Contact telephone:	Not reported
Contact email:	Not reported
EPA Region:	09
Classification:	Non-Generator
Description:	Handler: Non-Generators do not presently generate hazardous waste

Owner/Operator Summary:

Owner/operator name:	BLANCO BOB
Owner/operator address:	NOT REQUIRED NOT REQUIRED, ME 99999
Owner/operator country:	Not reported
Owner/operator telephone:	(415) 555-1212
Legal status:	Private

CALIFORNIA CUSTOM BODY SHOP (Continued) **1000252336**

Owner/Operator Type:	Owner
Owner/Op start date:	Not reported
Owner/Op end date:	Not reported
Owner/operator name:	NOT REQUIRED
Owner/operator address:	NOT REQUIRED
	NOT REQUIRED, ME 99999
Owner/operator country:	Not reported
Owner/operator telephone:	(415) 555-1212
Legal status:	Private
Owner/Operator Type:	Operator
Owner/Op start date:	Not reported
Owner/Op end date:	Not reported

Handler Activities Summary:

U.S. importer of hazardous waste:	No
Mixed waste (haz. and radioactive):	No
Recycler of hazardous waste:	No
Transporter of hazardous waste:	No
Treater, storer or disposer of HW:	No
Underground injection activity:	No
On-site burner exemption:	No
Furnace exemption:	No
Used oil fuel burner:	No
Used oil processor:	No
User oil refiner:	No
Used oil fuel marketer to burner:	No
Used oil Specification marketer:	No
Used oil transfer facility:	No
Used oil transporter:	No

Violation Status: No violations found

EMI:

Year:	1987
County Code:	43
Air Basin:	SF
Facility ID:	3889
Air District Name:	BA
SIC Code:	7532
Air District Name:	BAY AREA AQMD
Community Health Air Pollution Info System:	Not reported
Consolidated Emission Reporting Rule:	Not reported
Total Organic Hydrocarbon Gases Tons/Yr:	1
Reactive Organic Gases Tons/Yr:	1
Carbon Monoxide Emissions Tons/Yr:	0
NOX - Oxides of Nitrogen Tons/Yr:	0
SOX - Oxides of Sulphur Tons/Yr:	0
Particulate Matter Tons/Yr:	0
Part. Matter 10 Micrometers & Smllr Tons/Yr:	0
Year:	1990
County Code:	43
Air Basin:	SF
Facility ID:	3889
Air District Name:	BA
SIC Code:	7532

CALIFORNIA CUSTOM BODY SHOP (Continued) **1000252336**

Air District Name:	BAY AREA AQMD
Community Health Air Pollution Info System:	Not reported
Consolidated Emission Reporting Rule:	Not reported
Total Organic Hydrocarbon Gases Tons/Yr:	1
Reactive Organic Gases Tons/Yr:	1
Carbon Monoxide Emissions Tons/Yr:	0
NOX - Oxides of Nitrogen Tons/Yr:	0
SOX - Oxides of Sulphur Tons/Yr:	0
Particulate Matter Tons/Yr:	0
Part. Matter 10 Micrometers & Smllr Tons/Yr:	0

Year:	1996
County Code:	43
Air Basin:	SF
Facility ID:	9323
Air District Name:	BA
SIC Code:	7532
Air District Name:	BAY AREA AQMD
Community Health Air Pollution Info System:	Not reported
Consolidated Emission Reporting Rule:	Not reported
Total Organic Hydrocarbon Gases Tons/Yr:	0
Reactive Organic Gases Tons/Yr:	0
Carbon Monoxide Emissions Tons/Yr:	0
NOX - Oxides of Nitrogen Tons/Yr:	0
SOX - Oxides of Sulphur Tons/Yr:	0
Particulate Matter Tons/Yr:	0
Part. Matter 10 Micrometers & Smllr Tons/Yr:	0

Year:	1997
County Code:	43
Air Basin:	SF
Facility ID:	9323
Air District Name:	BA
SIC Code:	7532
Air District Name:	BAY AREA AQMD
Community Health Air Pollution Info System:	Not reported
Consolidated Emission Reporting Rule:	Not reported
Total Organic Hydrocarbon Gases Tons/Yr:	0
Reactive Organic Gases Tons/Yr:	0
Carbon Monoxide Emissions Tons/Yr:	0
NOX - Oxides of Nitrogen Tons/Yr:	0
SOX - Oxides of Sulphur Tons/Yr:	0
Particulate Matter Tons/Yr:	0
Part. Matter 10 Micrometers & Smllr Tons/Yr:	0

HAZNET:

envid:	1000252336
Year:	1996
GEPAID:	CAD082918889
Contact:	Not reported
Telephone:	0000000000
Mailing Name:	Not reported
Mailing Address:	3064 EL CAMINO
Mailing City,St,Zip:	SANTA CLARA, CA 950510000
Gen County:	Not reported
TSD EPA ID:	CAD008302903
TSD County:	Not reported

CALIFORNIA CUSTOM BODY SHOP (Continued) **1000252336**

Waste Category:	Oxygenated solvents (acetone, butanol, ethyl acetate, etc.)
Disposal Method:	Recycler
Tons:	.3127
Facility County:	Santa Clara

envid:	1000252336
Year:	1994
GEPAID:	CAD082918889
Contact:	Not reported
Telephone:	0000000000
Mailing Name:	Not reported
Mailing Address:	3064 EL CAMINO
Mailing City,St,Zip:	SANTA CLARA, CA 950510000
Gen County:	Not reported
TSD EPA ID:	CAD008302903
TSD County:	Not reported
Waste Category:	Oxygenated solvents (acetone, butanol, ethyl acetate, etc.)
Disposal Method:	Recycler
Tons:	.4378
Facility County:	Santa Clara

A7 **EDR US Hist Auto Stat** **1015409027**
SSE **3064 EL CAMINO REAL** **N/A**
< 1/8 **SANTA CLARA, CA 95051**
0.016 mi.
84 ft. **Site 7 of 8 in cluster A**

Relative:
Higher

Actual:
88 ft.

EDR Historical Auto Stations:

Name:	CALIFORNIA CUSTOM BODY SHOP
Year:	1999
Address:	3064 EL CAMINO REAL

A8 **EDR US Hist Auto Stat** **1015412739**
SSW **3100 EL CAMINO REAL** **N/A**
< 1/8 **SANTA CLARA, CA 95051**
0.016 mi.
86 ft. **Site 8 of 8 in cluster A**

Relative:
Higher

Actual:
88 ft.

EDR Historical Auto Stations:

Name:	F & S AUTO BODY
Year:	1999
Address:	3100 EL CAMINO REAL
Name:	F & S AUTO BODY
Year:	2000
Address:	3100 EL CAMINO REAL
Name:	F & S AUTO BODY
Year:	2001
Address:	3100 EL CAMINO REAL
Name:	F & S AUTO BODY
Year:	2002
Address:	3100 EL CAMINO REAL
Name:	F & S AUTO BODY

(Continued) **1015412739**

Year: 2003
Address: 3100 EL CAMINO REAL

Name: ACE AUTO TECH
Year: 2004
Address: 3100 EL CAMINO REAL

Name: ALL CARE AUTO
Year: 2005
Address: 3100 EL CAMINO REAL

Name: AUTO HAUS EL CAMINO
Year: 2006
Address: 3100 EL CAMINO REAL

Name: ALL CARE AUTO
Year: 2007
Address: 3100 EL CAMINO REAL

Name: F & S AUTO BODY
Year: 2008
Address: 3100 EL CAMINO REAL

Name: ALL CARE AUTO
Year: 2009
Address: 3100 EL CAMINO REAL

Name: F & S AUTO BODY
Year: 2010
Address: 3100 EL CAMINO REAL

Name: F & S AUTO BODY
Year: 2011
Address: 3100 EL CAMINO REAL

Name: ALL CARE AUTO
Year: 2012
Address: 3100 EL CAMINO REAL

B9 **EDR US Hist Auto Stat** **1015418850**
SW **3160 EL CAMINO REAL** **N/A**
< 1/8 **SANTA CLARA, CA 95051**
0.038 mi.
198 ft. **Site 1 of 9 in cluster B**

Relative:
Higher

Actual:
88 ft.

EDR Historical Auto Stations:

Name: EL CAMINO BODY SHOP INCORPORATED
Year: 1999
Address: 3160 EL CAMINO REAL

Name: EL CAMINO BODY SHOP INCORPORATED
Year: 2000
Address: 3160 EL CAMINO REAL

Name: EL CAMINO BODY SHOP INC
Year: 2001
Address: 3160 EL CAMINO REAL

(Continued) **1015418850**

Name: EL CAMINO BODY SHOP INC
Year: 2002
Address: 3160 EL CAMINO REAL

Name: EL CAMINO BODY SHOP INC
Year: 2003
Address: 3160 EL CAMINO REAL

Name: EL CAMINO BODY SHOP INC
Year: 2004
Address: 3160 EL CAMINO REAL

Name: EL CAMINO BODY SHOP INC
Year: 2006
Address: 3160 EL CAMINO REAL

Name: EL CAMINO BODY SHOP INC
Year: 2007
Address: 3160 EL CAMINO REAL

Name: EL CAMINO BODY SHOP INC
Year: 2008
Address: 3160 EL CAMINO REAL

Name: EL CAMINO BODY SHOP INC
Year: 2009
Address: 3160 EL CAMINO REAL

Name: EL CAMINO BODY SHOP INC
Year: 2010
Address: 3160 EL CAMINO REAL

Name: EL CAMINO BODY SHOP INC
Year: 2011
Address: 3160 EL CAMINO REAL

Name: EL CAMINO BODY SHOP INC
Year: 2012
Address: 3160 EL CAMINO REAL

B10 **EL CAMINO BODY SHOP INC** **LUST** **S102436437**
SW **3160 EL CAMINO REAL** **HIST LUST** **N/A**
< 1/8 **SANTA CLARA, CA 95051** **EMI**
0.039 mi. **HIST CORTESE**
206 ft. **Site 2 of 9 in cluster B**

Relative:
Higher

Actual:
88 ft.

LUST:
Region: STATE
Global Id: T0608501196
Latitude: 37.352
Longitude: -121.981943
Case Type: Not reported
Status: Completed - Case Closed
Status Date: 07/26/1991
Lead Agency: Not reported
Case Worker: UST
Local Agency: Not reported
RB Case Number: Not reported

EL CAMINO BODY SHOP INC (Continued) **S102436437**

LOC Case Number: Not reported
File Location: All Files are on GeoTracker or in the Local Agency Database
Potential Media Affect: Soil
Potential Contaminants of Concern: Gasoline
Site History: Not reported

Click here to access the California GeoTracker records for this facility:

Contact:
Global Id: T0608501196
Contact Type: Regional Board Caseworker
Contact Name: ZSC
Organization Name: SAN FRANCISCO BAY RWQCB (REGION 2)
Address: 1515 CLAY STREET, SUITE 1400
City: OAKLAND
Email: Not reported
Phone Number: Not reported

Global Id: T0608501196
Contact Type: Local Agency Caseworker
Contact Name: UST CASE WORKER
Organization Name: SANTA CLARA COUNTY LOP
Address: 1555 Berger Drive, Suite 300
City: SAN JOSE
Email: Not reported
Phone Number: 4089183400

Status History:
Global Id: T0608501196
Status: Completed - Case Closed
Status Date: 07/26/1991

Global Id: T0608501196
Status: Open - Case Begin Date
Status Date: 04/16/1990

Global Id: T0608501196
Status: Open - Site Assessment
Status Date: 04/16/1990

Regulatory Activities:
Global Id: T0608501196
Action Type: RESPONSE
Date: 06/27/1991
Action: Other Report / Document

Global Id: T0608501196
Action Type: ENFORCEMENT
Date: 06/27/1991
Action: Notice of Responsibility - #39614

Global Id: T0608501196
Action Type: Other
Date: 04/25/1990
Action: Leak Reported

Global Id: T0608501196

EL CAMINO BODY SHOP INC (Continued) **S102436437**

Action Type:	ENFORCEMENT
Date:	07/26/1991
Action:	Closure/No Further Action Letter

Global Id:	T0608501196
Action Type:	REMEDIATION
Date:	04/25/1990
Action:	Excavation

Global Id:	T0608501196
Action Type:	REMEDIATION
Date:	04/25/1990
Action:	Excavation

LUST REG 2:

Region:	2
Facility Id:	Not reported
Facility Status:	Case Closed
Case Number:	07S1W04M01f
How Discovered:	Not reported
Leak Cause:	Not reported
Leak Source:	Not reported
Date Leak Confirmed:	Not reported
Oversight Program:	LUST
Prelim. Site Assesment Wokplan Submitted:	Not reported
Preliminary Site Assesment Began:	4/16/1990
Pollution Characterization Began:	Not reported
Pollution Remediation Plan Submitted:	Not reported
Date Remediation Action Underway:	Not reported
Date Post Remedial Action Monitoring Began:	Not reported

LUST SANTA CLARA:

Region:	SANTA CLARA
SCVWD ID:	07S1W04M01F
Date Closed:	07/26/1991
EDR Link ID:	07S1W04M01F

HIST LUST SANTA CLARA:

Region:	SANTA CLARA
Region Code:	2
SCVWD ID:	07S1W04M01
Oversite Agency:	SCVWD
Date Listed:	1990-08-06 00:00:00
Closed Date:	1991-07-26 00:00:00

EMI:

Year:	1990
County Code:	43
Air Basin:	SF
Facility ID:	3850
Air District Name:	BA
SIC Code:	7532
Air District Name:	BAY AREA AQMD
Community Health Air Pollution Info System:	Not reported

EL CAMINO BODY SHOP INC (Continued) **S102436437**

Consolidated Emission Reporting Rule:	Not reported
Total Organic Hydrocarbon Gases Tons/Yr:	1
Reactive Organic Gases Tons/Yr:	1
Carbon Monoxide Emissions Tons/Yr:	0
NOX - Oxides of Nitrogen Tons/Yr:	0
SOX - Oxides of Sulphur Tons/Yr:	0
Particulate Matter Tons/Yr:	0
Part. Matter 10 Micrometers & Smllr Tons/Yr:	0

Year:	1993
County Code:	43
Air Basin:	SF
Facility ID:	3850
Air District Name:	BA
SIC Code:	7532
Air District Name:	BAY AREA AQMD
Community Health Air Pollution Info System:	Not reported
Consolidated Emission Reporting Rule:	Not reported
Total Organic Hydrocarbon Gases Tons/Yr:	2
Reactive Organic Gases Tons/Yr:	2
Carbon Monoxide Emissions Tons/Yr:	0
NOX - Oxides of Nitrogen Tons/Yr:	0
SOX - Oxides of Sulphur Tons/Yr:	0
Particulate Matter Tons/Yr:	0
Part. Matter 10 Micrometers & Smllr Tons/Yr:	0

Year:	1995
County Code:	43
Air Basin:	SF
Facility ID:	3850
Air District Name:	BA
SIC Code:	7532
Air District Name:	BAY AREA AQMD
Community Health Air Pollution Info System:	Not reported
Consolidated Emission Reporting Rule:	Not reported
Total Organic Hydrocarbon Gases Tons/Yr:	2
Reactive Organic Gases Tons/Yr:	2
Carbon Monoxide Emissions Tons/Yr:	0
NOX - Oxides of Nitrogen Tons/Yr:	0
SOX - Oxides of Sulphur Tons/Yr:	0
Particulate Matter Tons/Yr:	0
Part. Matter 10 Micrometers & Smllr Tons/Yr:	0

Year:	1996
County Code:	43
Air Basin:	SF
Facility ID:	3850
Air District Name:	BA
SIC Code:	7532
Air District Name:	BAY AREA AQMD
Community Health Air Pollution Info System:	Not reported
Consolidated Emission Reporting Rule:	Not reported
Total Organic Hydrocarbon Gases Tons/Yr:	4
Reactive Organic Gases Tons/Yr:	3
Carbon Monoxide Emissions Tons/Yr:	0
NOX - Oxides of Nitrogen Tons/Yr:	0
SOX - Oxides of Sulphur Tons/Yr:	0

EL CAMINO BODY SHOP INC (Continued) **S102436437**

Particulate Matter Tons/Yr:	0
Part. Matter 10 Micrometers & Smllr Tons/Yr:	0

Year:	1997
County Code:	43
Air Basin:	SF
Facility ID:	3850
Air District Name:	BA
SIC Code:	7532
Air District Name:	BAY AREA AQMD
Community Health Air Pollution Info System:	Not reported
Consolidated Emission Reporting Rule:	Not reported
Total Organic Hydrocarbon Gases Tons/Yr:	4
Reactive Organic Gases Tons/Yr:	3
Carbon Monoxide Emissions Tons/Yr:	0
NOX - Oxides of Nitrogen Tons/Yr:	0
SOX - Oxides of Sulphur Tons/Yr:	0
Particulate Matter Tons/Yr:	0
Part. Matter 10 Micrometers & Smllr Tons/Yr:	0

Year:	1998
County Code:	43
Air Basin:	SF
Facility ID:	3850
Air District Name:	BA
SIC Code:	7532
Air District Name:	BAY AREA AQMD
Community Health Air Pollution Info System:	Not reported
Consolidated Emission Reporting Rule:	Not reported
Total Organic Hydrocarbon Gases Tons/Yr:	1
Reactive Organic Gases Tons/Yr:	1
Carbon Monoxide Emissions Tons/Yr:	0
NOX - Oxides of Nitrogen Tons/Yr:	0
SOX - Oxides of Sulphur Tons/Yr:	0
Particulate Matter Tons/Yr:	0
Part. Matter 10 Micrometers & Smllr Tons/Yr:	0

Year:	1999
County Code:	43
Air Basin:	SF
Facility ID:	3850
Air District Name:	BA
SIC Code:	7532
Air District Name:	BAY AREA AQMD
Community Health Air Pollution Info System:	Not reported
Consolidated Emission Reporting Rule:	Not reported
Total Organic Hydrocarbon Gases Tons/Yr:	2
Reactive Organic Gases Tons/Yr:	1
Carbon Monoxide Emissions Tons/Yr:	0
NOX - Oxides of Nitrogen Tons/Yr:	0
SOX - Oxides of Sulphur Tons/Yr:	0
Particulate Matter Tons/Yr:	0
Part. Matter 10 Micrometers & Smllr Tons/Yr:	0

Year:	2000
County Code:	43
Air Basin:	SF

EL CAMINO BODY SHOP INC (Continued) **S102436437**

Facility ID:	3850
Air District Name:	BA
SIC Code:	7532
Air District Name:	BAY AREA AQMD
Community Health Air Pollution Info System:	Not reported
Consolidated Emission Reporting Rule:	Not reported
Total Organic Hydrocarbon Gases Tons/Yr:	2
Reactive Organic Gases Tons/Yr:	1
Carbon Monoxide Emissions Tons/Yr:	0
NOX - Oxides of Nitrogen Tons/Yr:	0
SOX - Oxides of Sulphur Tons/Yr:	0
Particulate Matter Tons/Yr:	0
Part. Matter 10 Micrometers & Smllr Tons/Yr:	0

Year:	2001
County Code:	43
Air Basin:	SF
Facility ID:	3850
Air District Name:	BA
SIC Code:	7532
Air District Name:	BAY AREA AQMD
Community Health Air Pollution Info System:	Not reported
Consolidated Emission Reporting Rule:	Not reported
Total Organic Hydrocarbon Gases Tons/Yr:	1
Reactive Organic Gases Tons/Yr:	1
Carbon Monoxide Emissions Tons/Yr:	0
NOX - Oxides of Nitrogen Tons/Yr:	0
SOX - Oxides of Sulphur Tons/Yr:	0
Particulate Matter Tons/Yr:	0
Part. Matter 10 Micrometers & Smllr Tons/Yr:	0

Year:	2002
County Code:	43
Air Basin:	SF
Facility ID:	3850
Air District Name:	BA
SIC Code:	7532
Air District Name:	BAY AREA AQMD
Community Health Air Pollution Info System:	Not reported
Consolidated Emission Reporting Rule:	Not reported
Total Organic Hydrocarbon Gases Tons/Yr:	1
Reactive Organic Gases Tons/Yr:	1
Carbon Monoxide Emissions Tons/Yr:	0
NOX - Oxides of Nitrogen Tons/Yr:	0
SOX - Oxides of Sulphur Tons/Yr:	0
Particulate Matter Tons/Yr:	0
Part. Matter 10 Micrometers & Smllr Tons/Yr:	0

Year:	2003
County Code:	43
Air Basin:	SF
Facility ID:	3850
Air District Name:	BA
SIC Code:	7532
Air District Name:	BAY AREA AQMD
Community Health Air Pollution Info System:	Not reported
Consolidated Emission Reporting Rule:	Not reported

EL CAMINO BODY SHOP INC (Continued) **S102436437**

Total Organic Hydrocarbon Gases Tons/Yr:	1
Reactive Organic Gases Tons/Yr:	1
Carbon Monoxide Emissions Tons/Yr:	0
NOX - Oxides of Nitrogen Tons/Yr:	0
SOX - Oxides of Sulphur Tons/Yr:	0
Particulate Matter Tons/Yr:	0
Part. Matter 10 Micrometers & Smllr Tons/Yr:	0

Year:	2004
County Code:	43
Air Basin:	SF
Facility ID:	3850
Air District Name:	BA
SIC Code:	7532
Air District Name:	BAY AREA AQMD
Community Health Air Pollution Info System:	Not reported
Consolidated Emission Reporting Rule:	Not reported
Total Organic Hydrocarbon Gases Tons/Yr:	1.3
Reactive Organic Gases Tons/Yr:	0.923138
Carbon Monoxide Emissions Tons/Yr:	0.002
NOX - Oxides of Nitrogen Tons/Yr:	0.007
SOX - Oxides of Sulphur Tons/Yr:	0
Particulate Matter Tons/Yr:	0
Part. Matter 10 Micrometers & Smllr Tons/Yr:	0

Year:	2005
County Code:	43
Air Basin:	SF
Facility ID:	3850
Air District Name:	BA
SIC Code:	7532
Air District Name:	BAY AREA AQMD
Community Health Air Pollution Info System:	Not reported
Consolidated Emission Reporting Rule:	Not reported
Total Organic Hydrocarbon Gases Tons/Yr:	.881
Reactive Organic Gases Tons/Yr:	.6266898
Carbon Monoxide Emissions Tons/Yr:	.002
NOX - Oxides of Nitrogen Tons/Yr:	.007
SOX - Oxides of Sulphur Tons/Yr:	0
Particulate Matter Tons/Yr:	0
Part. Matter 10 Micrometers & Smllr Tons/Yr:	0

Year:	2006
County Code:	43
Air Basin:	SF
Facility ID:	3850
Air District Name:	BA
SIC Code:	7532
Air District Name:	BAY AREA AQMD
Community Health Air Pollution Info System:	Not reported
Consolidated Emission Reporting Rule:	Not reported
Total Organic Hydrocarbon Gases Tons/Yr:	.743
Reactive Organic Gases Tons/Yr:	.500876
Carbon Monoxide Emissions Tons/Yr:	0
NOX - Oxides of Nitrogen Tons/Yr:	0
SOX - Oxides of Sulphur Tons/Yr:	0
Particulate Matter Tons/Yr:	0

EL CAMINO BODY SHOP INC (Continued) **S102436437**

Part. Matter 10 Micrometers & Smllr Tons/Yr:	0

Year:	2007
County Code:	43
Air Basin:	SF
Facility ID:	3850
Air District Name:	BA
SIC Code:	7532
Air District Name:	BAY AREA AQMD
Community Health Air Pollution Info System:	Not reported
Consolidated Emission Reporting Rule:	Not reported
Total Organic Hydrocarbon Gases Tons/Yr:	.743
Reactive Organic Gases Tons/Yr:	.500876
Carbon Monoxide Emissions Tons/Yr:	0
NOX - Oxides of Nitrogen Tons/Yr:	0
SOX - Oxides of Sulphur Tons/Yr:	0
Particulate Matter Tons/Yr:	0
Part. Matter 10 Micrometers & Smllr Tons/Yr:	0

Year:	2008
County Code:	43
Air Basin:	SF
Facility ID:	3850
Air District Name:	BA
SIC Code:	7532
Air District Name:	BAY AREA AQMD
Community Health Air Pollution Info System:	Not reported
Consolidated Emission Reporting Rule:	Not reported
Total Organic Hydrocarbon Gases Tons/Yr:	.743
Reactive Organic Gases Tons/Yr:	.500876
Carbon Monoxide Emissions Tons/Yr:	0
NOX - Oxides of Nitrogen Tons/Yr:	0
SOX - Oxides of Sulphur Tons/Yr:	0
Particulate Matter Tons/Yr:	0
Part. Matter 10 Micrometers & Smllr Tons/Yr:	0

Year:	2009
County Code:	43
Air Basin:	SF
Facility ID:	3850
Air District Name:	BA
SIC Code:	7532
Air District Name:	BAY AREA AQMD
Community Health Air Pollution Info System:	Not reported
Consolidated Emission Reporting Rule:	Not reported
Total Organic Hydrocarbon Gases Tons/Yr:	0.57299999999999995
Reactive Organic Gases Tons/Yr:	0.379305
Carbon Monoxide Emissions Tons/Yr:	0
NOX - Oxides of Nitrogen Tons/Yr:	0
SOX - Oxides of Sulphur Tons/Yr:	0
Particulate Matter Tons/Yr:	0
Part. Matter 10 Micrometers & Smllr Tons/Yr:	0

Year:	2010
County Code:	43
Air Basin:	SF
Facility ID:	3850

EL CAMINO BODY SHOP INC (Continued) **S102436437**

Air District Name:	BA
SIC Code:	7532
Air District Name:	BAY AREA AQMD
Community Health Air Pollution Info System:	Not reported
Consolidated Emission Reporting Rule:	Not reported
Total Organic Hydrocarbon Gases Tons/Yr:	0.57299999999999995
Reactive Organic Gases Tons/Yr:	0.379305
Carbon Monoxide Emissions Tons/Yr:	0
NOX - Oxides of Nitrogen Tons/Yr:	0
SOX - Oxides of Sulphur Tons/Yr:	0
Particulate Matter Tons/Yr:	0
Part. Matter 10 Micrometers & Smllr Tons/Yr:	0

Year:	2011
County Code:	43
Air Basin:	SF
Facility ID:	3850
Air District Name:	BA
SIC Code:	7532
Air District Name:	BAY AREA AQMD
Community Health Air Pollution Info System:	Not reported
Consolidated Emission Reporting Rule:	Not reported
Total Organic Hydrocarbon Gases Tons/Yr:	0.573
Reactive Organic Gases Tons/Yr:	0.379305
Carbon Monoxide Emissions Tons/Yr:	0
NOX - Oxides of Nitrogen Tons/Yr:	0
SOX - Oxides of Sulphur Tons/Yr:	0
Particulate Matter Tons/Yr:	0
Part. Matter 10 Micrometers & Smllr Tons/Yr:	0

Year:	2012
County Code:	43
Air Basin:	SF
Facility ID:	3850
Air District Name:	BA
SIC Code:	7532
Air District Name:	BAY AREA AQMD
Community Health Air Pollution Info System:	Not reported
Consolidated Emission Reporting Rule:	Not reported
Total Organic Hydrocarbon Gases Tons/Yr:	0.573
Reactive Organic Gases Tons/Yr:	0.379305
Carbon Monoxide Emissions Tons/Yr:	0
NOX - Oxides of Nitrogen Tons/Yr:	0
SOX - Oxides of Sulphur Tons/Yr:	0
Particulate Matter Tons/Yr:	0
Part. Matter 10 Micrometers & Smllr Tons/Yr:	0

HIST CORTESE:

Region:	CORTESE
Facility County Code:	43
Reg By:	LTNKA
Reg Id:	43-1214

B11 SW < 1/8 0.039 mi. 206 ft. | **EL CAMINO BODY SHOP 3160 D EL CAMINO REAL SANTA CLARA, CA 95051** | **RCRA-SQG FINDS HAZNET** | **1000167731 CAD982010043**

Site 3 of 9 in cluster B

Relative: Higher

Actual: 88 ft.

RCRA-SQG:

Date form received by agency:	07/06/1987
Facility name:	EL CAMINO BODY SHOP
Facility address:	3160 D EL CAMINO REAL SANTA CLARA, CA 95051
EPA ID:	CAD982010043
Contact:	ENVIRONMENTAL MANAGER
Contact address:	3160 D EL CAMINO REAL SANTA CLARA, CA 95051
Contact country:	US
Contact telephone:	(408) 246-3544
Contact email:	Not reported
EPA Region:	09
Classification:	Small Small Quantity Generator
Description:	Handler: generates more than 100 and less than 1000 kg of hazardous waste during any calendar month and accumulates less than 6000 kg of hazardous waste at any time; or generates 100 kg or less of hazardous waste during any calendar month, and accumulates more than 1000 kg of hazardous waste at any time

Owner/Operator Summary:

Owner/operator name:	DAN GRECO
Owner/operator address:	NOT REQUIRED NOT REQUIRED, ME 99999
Owner/operator country:	Not reported
Owner/operator telephone:	(415) 555-1212
Legal status:	Private
Owner/Operator Type:	Owner
Owner/Op start date:	Not reported
Owner/Op end date:	Not reported
Owner/operator name:	NOT REQUIRED
Owner/operator address:	NOT REQUIRED NOT REQUIRED, ME 99999
Owner/operator country:	Not reported
Owner/operator telephone:	(415) 555-1212
Legal status:	Private
Owner/Operator Type:	Operator
Owner/Op start date:	Not reported
Owner/Op end date:	Not reported

Handler Activities Summary:

U.S. importer of hazardous waste:	No
Mixed waste (haz. and radioactive):	No
Recycler of hazardous waste:	No
Transporter of hazardous waste:	No
Treater, storer or disposer of HW:	No
Underground injection activity:	No
On-site burner exemption:	No
Furnace exemption:	No
Used oil fuel burner:	No
Used oil processor:	No

EL CAMINO BODY SHOP (Continued) **1000167731**

User oil refiner: No
Used oil fuel marketer to burner: No
Used oil Specification marketer: No
Used oil transfer facility: No
Used oil transporter: No

Violation Status: No violations found

FINDS:

Registry ID: 110002775355

Environmental Interest/Information System
RCRAInfo is a national information system that supports the Resource Conservation and Recovery Act (RCRA) program through the tracking of events and activities related to facilities that generate, transport, and treat, store, or dispose of hazardous waste. RCRAInfo allows RCRA program staff to track the notification, permit, compliance, and corrective action activities required under RCRA.

HAZNET:

envid: 1000167731
Year: 2004
GEPAID: CAD982010043
Contact: DANIEL B GRECO PRES
Telephone: 4082463544
Mailing Name: Not reported
Mailing Address: 3160 EL CAMINO REAL
Mailing City,St,Zip: SANTA CLARA, CA 950512906
Gen County: Not reported
TSD EPA ID: CAD009452657
TSD County: Not reported
Waste Category: Unspecified solvent mixture
Disposal Method: Recycler
Tons: 0.45
Facility County: Santa Clara

envid: 1000167731
Year: 2003
GEPAID: CAD982010043
Contact: DANIEL B GRECO PRES
Telephone: 4082463544
Mailing Name: Not reported
Mailing Address: 3160 EL CAMINO REAL
Mailing City,St,Zip: SANTA CLARA, CA 950512906
Gen County: Not reported
TSD EPA ID: CAD009452657
TSD County: Not reported
Waste Category: Unspecified solvent mixture
Disposal Method: Recycler
Tons: 1.14
Facility County: Santa Clara

envid: 1000167731
Year: 2003
GEPAID: CAD982010043

EL CAMINO BODY SHOP (Continued) **1000167731**

Contact:	DANIEL B GRECO PRES
Telephone:	4082463544
Mailing Name:	Not reported
Mailing Address:	3160 EL CAMINO REAL
Mailing City,St,Zip:	SANTA CLARA, CA 950512906
Gen County:	Not reported
TSD EPA ID:	CAD009452657
TSD County:	Not reported
Waste Category:	Other empty containers 30 gallons or more
Disposal Method:	Recycler
Tons:	0.02
Facility County:	Santa Clara

envid:	1000167731
Year:	2002
GEPAID:	CAD982010043
Contact:	DANIEL B GRECO PRES
Telephone:	4082463544
Mailing Name:	Not reported
Mailing Address:	3160 EL CAMINO REAL
Mailing City,St,Zip:	SANTA CLARA, CA 950512906
Gen County:	Not reported
TSD EPA ID:	CAD009452657
TSD County:	Not reported
Waste Category:	Unspecified solvent mixture
Disposal Method:	Recycler
Tons:	0.91
Facility County:	Santa Clara

envid:	1000167731
Year:	2001
GEPAID:	CAD982010043
Contact:	DANIEL B GRECO PRES
Telephone:	4082463544
Mailing Name:	Not reported
Mailing Address:	3160 EL CAMINO REAL
Mailing City,St,Zip:	SANTA CLARA, CA 950512906
Gen County:	Not reported
TSD EPA ID:	CAD009452657
TSD County:	Not reported
Waste Category:	Unspecified solvent mixture
Disposal Method:	Recycler
Tons:	0.45
Facility County:	Santa Clara

Click this hyperlink while viewing on your computer to access
11 additional CA_HAZNET: record(s) in the EDR Site Report.

B12	**3155 EL CAMINO, MOBIL #04-LJK**	**LUST**	**U001601872**
WSW	**3155 EL CAMINO REAL**	**HIST UST**	**N/A**
< 1/8	**SANTA CLARA, CA 95051**	**ENF**	
0.041 mi.		**HIST CORTESE**	
219 ft.	**Site 4 of 9 in cluster B**		

Relative:
Higher

Actual:
88 ft.

LUST:

Region:	STATE
Global Id:	T0608500931
Latitude:	37.352562101
Longitude:	-121.983408172
Case Type:	Not reported
Status:	Open - Verification Monitoring
Status Date:	08/14/2014
Lead Agency:	Not reported
Case Worker:	AC
Local Agency:	Not reported
RB Case Number:	06-088
LOC Case Number:	Not reported
File Location:	All Files are on GeoTracker or in the Local Agency Database
Potential Media Affect:	Other Groundwater (uses other than drinking water), Soil
Potential Contaminants of Concern:	Benzene, Toluene, Xylene, MTBE / TBA / Other Fuel Oxygenates, Gasoline
Site History:	As of August 2012, Groundwater is impacted with elevated concentrations of TPH-g and benzene. Contaminated groundwater has migrated offsite. Groundwater remediation and monitoring should continue. An updated CSM is required to evalute the extent of contamination and to prepare CAP.

Click here to access the California GeoTracker records for this facility:

Contact:

Global Id:	T0608500931
Contact Type:	Local Agency Caseworker
Contact Name:	AARON COSTA
Organization Name:	SANTA CLARA COUNTY LOP
Address:	1555 Berger Drive, Suite 300
City:	SAN JOSE
Email:	aaron.costa@deh.sccgov.org
Phone Number:	4089181954

Status History:

Global Id:	T0608500931
Status:	Open - Case Begin Date
Status Date:	12/24/1984
Global Id:	T0608500931
Status:	Open - Remediation
Status Date:	01/20/2005
Global Id:	T0608500931
Status:	Open - Site Assessment
Status Date:	12/24/1984
Global Id:	T0608500931
Status:	Open - Site Assessment
Status Date:	04/23/1985
Global Id:	T0608500931
Status:	Open - Verification Monitoring

3155 EL CAMINO, MOBIL #04-LJK (Continued) **U001601872**

Status Date: 08/14/2014

Regulatory Activities:

Global Id: T0608500931
Action Type: ENFORCEMENT
Date: 04/08/1992
Action: Notice of Violation - #39610

Global Id: T0608500931
Action Type: ENFORCEMENT
Date: 09/19/1997
Action: Staff Letter - #22988

Global Id: T0608500931
Action Type: ENFORCEMENT
Date: 10/15/1997
Action: Staff Letter - #22984

Global Id: T0608500931
Action Type: ENFORCEMENT
Date: 12/17/2000
Action: Staff Letter - #23000

Global Id: T0608500931
Action Type: ENFORCEMENT
Date: 05/06/2004
Action: Staff Letter - #43840

Global Id: T0608500931
Action Type: RESPONSE
Date: 08/30/2004
Action: Corrective Action Plan / Remedial Action Plan

Global Id: T0608500931
Action Type: RESPONSE
Date: 04/30/2010
Action: Monitoring Report - Semi-Annually

Global Id: T0608500931
Action Type: ENFORCEMENT
Date: 07/17/2012
Action: Staff Letter

Global Id: T0608500931
Action Type: ENFORCEMENT
Date: 12/07/2012
Action: Staff Letter

Global Id: T0608500931
Action Type: RESPONSE
Date: 02/08/2006
Action: Corrective Action Plan / Remedial Action Plan

Global Id: T0608500931
Action Type: RESPONSE
Date: 04/12/2013
Action: Pilot Study/ Treatability Report

3155 EL CAMINO, MOBIL #04-LJK (Continued) **U001601872**

Global Id: T0608500931
Action Type: ENFORCEMENT
Date: 08/15/2014
Action: Staff Letter

Global Id: T0608500931
Action Type: Other
Date: 12/13/1984
Action: Leak Discovery

Global Id: T0608500931
Action Type: ENFORCEMENT
Date: 03/13/2009
Action: Staff Letter - #90023130

Global Id: T0608500931
Action Type: RESPONSE
Date: 10/21/1997
Action: Other Report / Document

Global Id: T0608500931
Action Type: RESPONSE
Date: 10/30/1999
Action: Monitoring Report - Quarterly

Global Id: T0608500931
Action Type: RESPONSE
Date: 01/30/2014
Action: Remedial Progress Report

Global Id: T0608500931
Action Type: RESPONSE
Date: 07/30/2014
Action: Remedial Progress Report

Global Id: T0608500931
Action Type: RESPONSE
Date: 10/30/2014
Action: Remedial Progress Report

Global Id: T0608500931
Action Type: RESPONSE
Date: 04/30/2015
Action: Monitoring Report - Semi-Annually

Global Id: T0608500931
Action Type: ENFORCEMENT
Date: 10/22/2014
Action: Staff Letter

Global Id: T0608500931
Action Type: Other
Date: 12/13/1984
Action: Leak Stopped

Global Id: T0608500931
Action Type: ENFORCEMENT

3155 EL CAMINO, MOBIL #04-LJK (Continued) **U001601872**

Date: 06/11/1999
Action: Staff Letter - #22996

Global Id: T0608500931
Action Type: ENFORCEMENT
Date: 04/30/2001
Action: Staff Letter - #23002

Global Id: T0608500931
Action Type: ENFORCEMENT
Date: 11/08/2005
Action: Staff Letter - #5002811

Global Id: T0608500931
Action Type: RESPONSE
Date: 10/30/2014
Action: Monitoring Report - Semi-Annually

Global Id: T0608500931
Action Type: RESPONSE
Date: 04/30/2009
Action: Monitoring Report - Quarterly

Global Id: T0608500931
Action Type: ENFORCEMENT
Date: 04/18/2013
Action: Staff Letter

Global Id: T0608500931
Action Type: ENFORCEMENT
Date: 09/17/2013
Action: Notification - Public Notice of ROD/RAP/CAP

Global Id: T0608500931
Action Type: ENFORCEMENT
Date: 10/28/2013
Action: Staff Letter

Global Id: T0608500931
Action Type: ENFORCEMENT
Date: 08/13/2009
Action: Staff Letter - #9002318

Global Id: T0608500931
Action Type: RESPONSE
Date: 09/23/1997
Action: Other Report / Document

Global Id: T0608500931
Action Type: RESPONSE
Date: 01/31/2001
Action: Monitoring Report - Quarterly

Global Id: T0608500931
Action Type: RESPONSE
Date: 05/02/2001
Action: Monitoring Report - Quarterly

3155 EL CAMINO, MOBIL #04-LJK (Continued) **U001601872**

Global Id: T0608500931
Action Type: RESPONSE
Date: 08/30/2013
Action: CAP/RAP - Other Report

Global Id: T0608500931
Action Type: RESPONSE
Date: 10/31/2009
Action: Monitoring Report - Semi-Annually - Regulator Responded

Global Id: T0608500931
Action Type: ENFORCEMENT
Date: 05/22/2014
Action: Staff Letter

Global Id: T0608500931
Action Type: RESPONSE
Date: 11/23/2012
Action: Conceptual Site Model - Regulator Responded

Global Id: T0608500931
Action Type: Other
Date: 12/28/1984
Action: Leak Reported

Global Id: T0608500931
Action Type: RESPONSE
Date: 04/30/2014
Action: Remedial Progress Report

Global Id: T0608500931
Action Type: REMEDIATION
Date: 12/05/1989
Action: Excavation

Global Id: T0608500931
Action Type: REMEDIATION
Date: 12/01/1993
Action: Pump & Treat (P&T) Groundwater

Global Id: T0608500931
Action Type: REMEDIATION
Date: 01/01/1985
Action: Free Product Removal

Global Id: T0608500931
Action Type: REMEDIATION
Date: 12/01/1993
Action: Soil Vapor Extraction (SVE)

HIST UST:
Region: STATE
Facility ID: 00000039489
Facility Type: Gas Station
Other Type: MOTOR VEHICLE FUEL S
Contact Name: MARCEL VOGEL

3155 EL CAMINO, MOBIL #04-LJK (Continued) **U001601872**

Telephone:	4082446995
Owner Name:	MOBIL OIL CORPORATION
Owner Address:	612 SO. FLOWER STREET
Owner City,St,Zip:	LOS ANGELES, CA 90017
Total Tanks:	0004

Tank Num:	001
Container Num:	1
Year Installed:	1970
Tank Capacity:	00010000
Tank Used for:	PRODUCT
Type of Fuel:	UNLEADED
Container Construction Thickness:	Not reported
Leak Detection:	Visual, Stock Inventor, Pressure Test

Tank Num:	002
Container Num:	2
Year Installed:	1970
Tank Capacity:	00008000
Tank Used for:	PRODUCT
Type of Fuel:	REGULAR
Container Construction Thickness:	Not reported
Leak Detection:	Visual, Stock Inventor, Pressure Test

Tank Num:	003
Container Num:	3
Year Installed:	1972
Tank Capacity:	00006000
Tank Used for:	PRODUCT
Type of Fuel:	06
Container Construction Thickness:	Not reported
Leak Detection:	Visual, Stock Inventor, Pressure Test

Tank Num:	004
Container Num:	4
Year Installed:	Not reported
Tank Capacity:	00000280
Tank Used for:	WASTE
Type of Fuel:	WASTE OIL
Container Construction Thickness:	Not reported
Leak Detection:	Visual

ENF:

Region:	2
Facility Id:	202378
Agency Name:	Not reported
Place Type:	Facility
Place Subtype:	Not reported
Facility Type:	All other facilities
Agency Type:	Not reported
# Of Agencies:	Not reported
Place Latitude:	37.352459
Place Longitude:	-121.983202
SIC Code 1:	5541
SIC Desc 1:	Gasoline Service Stations
SIC Code 2:	Not reported
SIC Desc 2:	Not reported

3155 EL CAMINO, MOBIL #04-LJK (Continued) **U001601872**

SIC Code 3:	Not reported
SIC Desc 3:	Not reported
NAICS Code 1:	Not reported
NAICS Desc 1:	Not reported
NAICS Code 2:	Not reported
NAICS Desc 2:	Not reported
NAICS Code 3:	Not reported
NAICS Desc 3:	Not reported
# Of Places:	1
Source Of Facility:	Enf Action
Design Flow:	Not reported
Threat To Water Quality:	Not reported
Complexity:	Not reported
Pretreatment:	Not reported
Facility Waste Type:	Not reported
Facility Waste Type 2:	Not reported
Facility Waste Type 3:	Not reported
Facility Waste Type 4:	Not reported
Program:	NPDNONMUNIPRCS
Program Category1:	NPDESWW
Program Category2:	NPDESWW
# Of Programs:	1
WDID:	Not reported
Reg Measure Id:	148467
Reg Measure Type:	NPDES Permits
Region:	2
Order #:	01-100
Npdes# CA#:	CAG912002
Major-Minor:	Minor
Npdes Type:	OTH
Reclamation:	Not reported
Dredge Fill Fee:	Not reported
301H:	N
Application Fee Amt Received:	3437
Status:	Historical
Status Date:	09/29/2009
Effective Date:	09/19/2001
Expiration/Review Date:	09/19/2006
Termination Date:	01/12/2007
WDR Review - Amend:	Not reported
WDR Review - Revise/Renew:	Not reported
WDR Review - Rescind:	Not reported
WDR Review - No Action Required:	Not reported
WDR Review - Pending:	Not reported
WDR Review - Planned:	Not reported
Status Enrollee:	N
Individual/General:	G
Fee Code:	Not reported
Direction/Voice:	Passive
Enforcement Id(EID):	251087
Region:	2
Order / Resolution Number:	UNKNOWN
Enforcement Action Type:	Oral Communication
Effective Date:	01/20/2000
Adoption/Issuance Date:	Not reported
Achieve Date:	Not reported
Termination Date:	01/20/2000

3155 EL CAMINO, MOBIL #04-LJK (Continued) **U001601872**

ACL Issuance Date:	Not reported
EPL Issuance Date:	Not reported
Status:	Historical
Title:	Enforcement - 2 438442002
Description:	No cover letter by discharger attached to SMR.
Program:	NPDNONMUNIPRCS
Latest Milestone Completion Date:	Not reported
# Of Programs1:	1
Total Assessment Amount:	$0.00
Initial Assessed Amount:	$0.00
Liability $ Amount:	$0.00
Project $ Amount:	$0.00
Liability $ Paid:	$0.00
Project $ Completed:	$0.00
Total $ Paid/Completed Amount:	$0.00

HIST CORTESE:

Region:	CORTESE
Facility County Code:	43
Reg By:	LTNKA
Reg Id:	43-0926

B13 **MOBIL OIL CORPORATION C/O ALIS** **LUST** **S105034823**
WSW **3155 EL CAMINO REAL** **HIST LUST** **N/A**
< 1/8 **SANTA CLARA, CA 95051** **SWEEPS UST**
0.041 mi. **EMI**
219 ft. **Site 5 of 9 in cluster B**

Relative:
Higher

Actual:
88 ft.

LUST REG 2:

Region:	2
Facility Id:	Not reported
Facility Status:	Pollution Characterization
Case Number:	07S1W04E01f
How Discovered:	Not reported
Leak Cause:	Not reported
Leak Source:	Not reported
Date Leak Confirmed:	Not reported
Oversight Program:	LUST
Prelim. Site Assesment Wokplan Submitted:	Not reported
Preliminary Site Assesment Began:	12/24/1984
Pollution Characterization Began:	4/23/1985
Pollution Remediation Plan Submitted:	Not reported
Date Remediation Action Underway:	Not reported
Date Post Remedial Action Monitoring Began:	Not reported

HIST LUST SANTA CLARA:

Region:	SANTA CLARA
Region Code:	2
SCVWD ID:	07S1W04E01
Oversite Agency:	SCVWD
Date Listed:	1985-01-01 00:00:00
Closed Date:	Not reported

SWEEPS UST:

Status:	Not reported
Comp Number:	91112

MOBIL OIL CORPORATION C/O ALIS (Continued) **S105034823**

Number:	Not reported
Board Of Equalization:	44-000400
Referral Date:	Not reported
Action Date:	Not reported
Created Date:	Not reported
Owner Tank Id:	Not reported
SWRCB Tank Id:	43-010-091112-000001
Tank Status:	Not reported
Capacity:	10000
Active Date:	Not reported
Tank Use:	M.V. FUEL
STG:	PRODUCT
Content:	REG UNLEADED
Number Of Tanks:	4

Status:	Not reported
Comp Number:	91112
Number:	Not reported
Board Of Equalization:	44-000400
Referral Date:	Not reported
Action Date:	Not reported
Created Date:	Not reported
Owner Tank Id:	Not reported
SWRCB Tank Id:	43-010-091112-000002
Tank Status:	Not reported
Capacity:	8000
Active Date:	Not reported
Tank Use:	M.V. FUEL
STG:	PRODUCT
Content:	LEADED
Number Of Tanks:	Not reported

Status:	Not reported
Comp Number:	91112
Number:	Not reported
Board Of Equalization:	44-000400
Referral Date:	Not reported
Action Date:	Not reported
Created Date:	Not reported
Owner Tank Id:	Not reported
SWRCB Tank Id:	43-010-091112-000003
Tank Status:	Not reported
Capacity:	8000
Active Date:	Not reported
Tank Use:	M.V. FUEL
STG:	PRODUCT
Content:	REG UNLEADED
Number Of Tanks:	Not reported

Status:	Not reported
Comp Number:	91112
Number:	Not reported
Board Of Equalization:	44-000400
Referral Date:	Not reported
Action Date:	Not reported
Created Date:	Not reported
Owner Tank Id:	Not reported

MOBIL OIL CORPORATION C/O ALIS (Continued) **S105034823**

SWRCB Tank Id:	43-010-091112-000004
Tank Status:	Not reported
Capacity:	280
Active Date:	Not reported
Tank Use:	OIL
STG:	WASTE
Content:	UNKNOWN
Number Of Tanks:	Not reported

EMI:

Year:	1995
County Code:	43
Air Basin:	SF
Facility ID:	7446
Air District Name:	BA
SIC Code:	4953
Air District Name:	BAY AREA AQMD
Community Health Air Pollution Info System:	Not reported
Consolidated Emission Reporting Rule:	Not reported
Total Organic Hydrocarbon Gases Tons/Yr:	1
Reactive Organic Gases Tons/Yr:	0
Carbon Monoxide Emissions Tons/Yr:	0
NOX - Oxides of Nitrogen Tons/Yr:	0
SOX - Oxides of Sulphur Tons/Yr:	0
Particulate Matter Tons/Yr:	0
Part. Matter 10 Micrometers & Smllr Tons/Yr:	0

Year:	1996
County Code:	43
Air Basin:	SF
Facility ID:	7446
Air District Name:	BA
SIC Code:	4953
Air District Name:	BAY AREA AQMD
Community Health Air Pollution Info System:	Not reported
Consolidated Emission Reporting Rule:	Not reported
Total Organic Hydrocarbon Gases Tons/Yr:	0
Reactive Organic Gases Tons/Yr:	0
Carbon Monoxide Emissions Tons/Yr:	0
NOX - Oxides of Nitrogen Tons/Yr:	0
SOX - Oxides of Sulphur Tons/Yr:	0
Particulate Matter Tons/Yr:	0
Part. Matter 10 Micrometers & Smllr Tons/Yr:	0

Year:	1997
County Code:	43
Air Basin:	SF
Facility ID:	7446
Air District Name:	BA
SIC Code:	4953
Air District Name:	BAY AREA AQMD
Community Health Air Pollution Info System:	Not reported
Consolidated Emission Reporting Rule:	Not reported
Total Organic Hydrocarbon Gases Tons/Yr:	0
Reactive Organic Gases Tons/Yr:	0
Carbon Monoxide Emissions Tons/Yr:	0
NOX - Oxides of Nitrogen Tons/Yr:	0

MOBIL OIL CORPORATION C/O ALIS (Continued) **S105034823**

SOX - Oxides of Sulphur Tons/Yr: 0
Particulate Matter Tons/Yr: 0
Part. Matter 10 Micrometers & Smllr Tons/Yr: 0

B14
WSW
< 1/8
0.041 mi.
219 ft.

MOBIL SERVICE STA #10-706/LJK
3155 EL CAMINO REAL
SANTA CLARA, CA 95051

LUST **S101594445**
CA FID UST **N/A**

Site 6 of 9 in cluster B

Relative:
Higher

Actual:
88 ft.

LUST SANTA CLARA:
Region: SANTA CLARA
SCVWD ID: 07S1W04E01F
Date Closed: Not reported
EDR Link ID: 07S1W04E01F

CA FID UST:
Facility ID: 43001007
Regulated By: UTNKI
Regulated ID: Not reported
Cortese Code: Not reported
SIC Code: Not reported
Facility Phone: 4082446995
Mail To: Not reported
Mailing Address: 612 S. FLOWER STREET
Mailing Address 2: Not reported
Mailing City,St,Zip: SANTA CLARA 950512905
Contact: Not reported
Contact Phone: Not reported
DUNs Number: Not reported
NPDES Number: Not reported
EPA ID: Not reported
Comments: Not reported
Status: Inactive

B15
WSW
< 1/8
0.042 mi.
221 ft.

3155 EL CAMINO REAL
SANTA CLARA, CA 95051

EDR US Hist Auto Stat **1015418308**
N/A

Site 7 of 9 in cluster B

Relative:
Higher

Actual:
88 ft.

EDR Historical Auto Stations:
Name: TRACK AUTO SERVICE
Year: 1999
Address: 3155 EL CAMINO REAL

Name: TRACK AUTO SERVICE
Year: 2000
Address: 3155 EL CAMINO REAL

Name: US AUTO REPAIR & GLASS
Year: 2001
Address: 3155 EL CAMINO REAL

Name: US AUTO REPAIR & GLASS
Year: 2002

(Continued) **1015418308**

Address: 3155 EL CAMINO REAL

Name: US AUTO REPAIR & GLASS
Year: 2003
Address: 3155 EL CAMINO REAL

Name: US AUTO REPAIR & GLASS
Year: 2009
Address: 3155 EL CAMINO REAL

Name: US AUTO REPAIR & GLASS
Year: 2010
Address: 3155 EL CAMINO REAL

C16 **EDR US Hist Cleaners** **1015037544**
ESE **3004 EL CAMINO REAL** **N/A**
< 1/8 **SANTA CLARA, CA 95051**
0.042 mi.
224 ft. **Site 1 of 7 in cluster C**

Relative:
Higher

Actual:
86 ft.

EDR Historical Cleaners:

Name: TIFFANY CLEANERS
Year: 1999
Address: 3004 EL CAMINO REAL

Name: TIFFANY CLEANERS
Year: 2000
Address: 3004 EL CAMINO REAL

Name: TIFFANY CLEANERS
Year: 2001
Address: 3004 EL CAMINO REAL

Name: TIFFANY CLEANERS
Year: 2002
Address: 3004 EL CAMINO REAL

Name: TIFFANY CLEANERS
Year: 2003
Address: 3004 EL CAMINO REAL

Name: TIFFANY CLEANERS
Year: 2004
Address: 3004 EL CAMINO REAL

Name: TIFFANYS CLEANERS
Year: 2010
Address: 3004 EL CAMINO REAL

Name: TIFFANYS CLEANERS
Year: 2011
Address: 3004 EL CAMINO REAL

Name: TIFFANYS CLEANERS
Year: 2012
Address: 3004 EL CAMINO REAL

C17	**TIFFANY CLEANERS**	**RCRA-SQG**	**1000118202**
ESE	**3004 EL CAMINO REAL**	**FINDS**	**CAD981659709**
< 1/8	**SANTA CLARA, CA 95051**	**DRYCLEANERS**	
0.042 mi.		**EMI**	
224 ft.	**Site 2 of 7 in cluster C**	**HAZNET**	

Relative:
Higher

Actual:
86 ft.

RCRA-SQG:

Date form received by agency:	12/14/1994
Facility name:	TIFFANY CLEANERS
Facility address:	3004 EL CAMINO REAL SANTA CLARA, CA 95051
EPA ID:	CAD981659709
Contact:	MYHA P NGUYEN
Contact address:	3004 EL CAMINO REAL SANTA CLARA, CA 95051
Contact country:	US
Contact telephone:	(408) 255-8889
Contact email:	Not reported
EPA Region:	09
Classification:	Small Small Quantity Generator
Description:	Handler: generates more than 100 and less than 1000 kg of hazardous waste during any calendar month and accumulates less than 6000 kg of hazardous waste at any time; or generates 100 kg or less of hazardous waste during any calendar month, and accumulates more than 1000 kg of hazardous waste at any time

Owner/Operator Summary:

Owner/operator name:	MYHA P NGUYEN
Owner/operator address:	3004 EL CAMINO REAL SANTA CLARA, CA 95051
Owner/operator country:	Not reported
Owner/operator telephone:	(408) 246-3110
Legal status:	Private
Owner/Operator Type:	Owner
Owner/Op start date:	Not reported
Owner/Op end date:	Not reported
Owner/operator name:	NOT REQUIRED
Owner/operator address:	NOT REQUIRED NOT REQUIRED, ME 99999
Owner/operator country:	Not reported
Owner/operator telephone:	(415) 555-1212
Legal status:	Private
Owner/Operator Type:	Operator
Owner/Op start date:	Not reported
Owner/Op end date:	Not reported

Handler Activities Summary:

U.S. importer of hazardous waste:	No
Mixed waste (haz. and radioactive):	No
Recycler of hazardous waste:	No
Transporter of hazardous waste:	No
Treater, storer or disposer of HW:	No
Underground injection activity:	No
On-site burner exemption:	No
Furnace exemption:	No
Used oil fuel burner:	No
Used oil processor:	No

TIFFANY CLEANERS (Continued) **1000118202**

User oil refiner: No
Used oil fuel marketer to burner: No
Used oil Specification marketer: No
Used oil transfer facility: No
Used oil transporter: No

Violation Status: No violations found

FINDS:

Registry ID: 110002740981

Environmental Interest/Information System

California Hazardous Waste Tracking System - Datamart (HWTS-DATAMART) provides California with information on hazardous waste shipments for generators, transporters, and treatment, storage, and disposal facilities.

RCRAInfo is a national information system that supports the Resource Conservation and Recovery Act (RCRA) program through the tracking of events and activities related to facilities that generate, transport, and treat, store, or dispose of hazardous waste. RCRAInfo allows RCRA program staff to track the notification, permit, compliance, and corrective action activities required under RCRA.

STATE MASTER

CRITERIA AND HAZARDOUS AIR POLLUTANT INVENTORY

DRYCLEANERS:

EPA Id:	CAD981659709
NAICS Code:	81232
NAICS Description:	Drycleaning and Laundry Services (except Coin-Operated)
SIC Code:	7211
SIC Description:	Power Laundries, Family and Commercial
Create Date:	04/10/1987
Facility Active:	No
Inactive Date:	06/30/2012
Facility Addr2:	Not reported
Owner Name:	WAYNE DUKES
Owner Address:	4271 N FIRST ST STE 39
Owner Address 2:	Not reported
Owner Telephone:	4089440235
Contact Name:	WAYNE DUKES
Contact Address:	4271 N FIRST ST STE 39
Contact Address 2:	Not reported
Contact Telephone:	4089440235
Mailing Name:	Not reported
Mailing Address 1:	3004 EL CAMINO REAL
Mailing Address 2:	Not reported
Mailing City:	SANTA CLARA
Mailing State:	CA
Mailing Zip:	950512909
Owner Fax:	0000000000
Region Code:	2

TIFFANY CLEANERS (Continued) **1000118202**

EPA Id:	CAL000406854
NAICS Code:	81232
NAICS Description:	Drycleaning and Laundry Services (except Coin-Operated)
SIC Code:	7211
SIC Description:	Power Laundries, Family and Commercial
Create Date:	05/14/2015
Facility Active:	Yes
Inactive Date:	Not reported
Facility Addr2:	Not reported
Owner Name:	TIFFANY CLEANERS LLC
Owner Address:	3004 EL CAMINO REAL
Owner Address 2:	Not reported
Owner Telephone:	4082463110
Contact Name:	KYAN TRAN
Contact Address:	3004 EL CAMINO REAL
Contact Address 2:	Not reported
Contact Telephone:	4082463110
Mailing Name:	Not reported
Mailing Address 1:	3004 EL CAMINO REAL
Mailing Address 2:	Not reported
Mailing City:	SANTA CLARA
Mailing State:	CA
Mailing Zip:	95051
Owner Fax:	Not reported
Region Code:	2

EMI:

Year:	1990
County Code:	43
Air Basin:	SF
Facility ID:	4290
Air District Name:	BA
SIC Code:	7216
Air District Name:	BAY AREA AQMD
Community Health Air Pollution Info System:	Not reported
Consolidated Emission Reporting Rule:	Not reported
Total Organic Hydrocarbon Gases Tons/Yr:	3
Reactive Organic Gases Tons/Yr:	0
Carbon Monoxide Emissions Tons/Yr:	0
NOX - Oxides of Nitrogen Tons/Yr:	0
SOX - Oxides of Sulphur Tons/Yr:	0
Particulate Matter Tons/Yr:	0
Part. Matter 10 Micrometers & Smllr Tons/Yr:	0

Year:	1995
County Code:	43
Air Basin:	SF
Facility ID:	9613
Air District Name:	BA
SIC Code:	7216
Air District Name:	BAY AREA AQMD
Community Health Air Pollution Info System:	Not reported
Consolidated Emission Reporting Rule:	Not reported
Total Organic Hydrocarbon Gases Tons/Yr:	3
Reactive Organic Gases Tons/Yr:	0
Carbon Monoxide Emissions Tons/Yr:	0
NOX - Oxides of Nitrogen Tons/Yr:	0

TIFFANY CLEANERS (Continued) **1000118202**

SOX - Oxides of Sulphur Tons/Yr:	0
Particulate Matter Tons/Yr:	0
Part. Matter 10 Micrometers & Smllr Tons/Yr:	0

Year:	1996
County Code:	43
Air Basin:	SF
Facility ID:	9613
Air District Name:	BA
SIC Code:	7216
Air District Name:	BAY AREA AQMD
Community Health Air Pollution Info System:	Not reported
Consolidated Emission Reporting Rule:	Not reported
Total Organic Hydrocarbon Gases Tons/Yr:	3
Reactive Organic Gases Tons/Yr:	0
Carbon Monoxide Emissions Tons/Yr:	0
NOX - Oxides of Nitrogen Tons/Yr:	0
SOX - Oxides of Sulphur Tons/Yr:	0
Particulate Matter Tons/Yr:	0
Part. Matter 10 Micrometers & Smllr Tons/Yr:	0

Year:	1997
County Code:	43
Air Basin:	SF
Facility ID:	9613
Air District Name:	BA
SIC Code:	7216
Air District Name:	BAY AREA AQMD
Community Health Air Pollution Info System:	Not reported
Consolidated Emission Reporting Rule:	Not reported
Total Organic Hydrocarbon Gases Tons/Yr:	0
Reactive Organic Gases Tons/Yr:	0
Carbon Monoxide Emissions Tons/Yr:	0
NOX - Oxides of Nitrogen Tons/Yr:	0
SOX - Oxides of Sulphur Tons/Yr:	0
Particulate Matter Tons/Yr:	0
Part. Matter 10 Micrometers & Smllr Tons/Yr:	0

Year:	1998
County Code:	43
Air Basin:	SF
Facility ID:	9613
Air District Name:	BA
SIC Code:	7216
Air District Name:	BAY AREA AQMD
Community Health Air Pollution Info System:	Not reported
Consolidated Emission Reporting Rule:	Not reported
Total Organic Hydrocarbon Gases Tons/Yr:	0
Reactive Organic Gases Tons/Yr:	0
Carbon Monoxide Emissions Tons/Yr:	0
NOX - Oxides of Nitrogen Tons/Yr:	0
SOX - Oxides of Sulphur Tons/Yr:	0
Particulate Matter Tons/Yr:	0
Part. Matter 10 Micrometers & Smllr Tons/Yr:	0

Year:	1999
County Code:	43

TIFFANY CLEANERS (Continued) **1000118202**

Air Basin:	SF
Facility ID:	9613
Air District Name:	BA
SIC Code:	7216
Air District Name:	BAY AREA AQMD
Community Health Air Pollution Info System:	Not reported
Consolidated Emission Reporting Rule:	Not reported
Total Organic Hydrocarbon Gases Tons/Yr:	0
Reactive Organic Gases Tons/Yr:	0
Carbon Monoxide Emissions Tons/Yr:	0
NOX - Oxides of Nitrogen Tons/Yr:	0
SOX - Oxides of Sulphur Tons/Yr:	0
Particulate Matter Tons/Yr:	0
Part. Matter 10 Micrometers & Smllr Tons/Yr:	0

Year:	2000
County Code:	43
Air Basin:	SF
Facility ID:	9613
Air District Name:	BA
SIC Code:	7216
Air District Name:	BAY AREA AQMD
Community Health Air Pollution Info System:	Not reported
Consolidated Emission Reporting Rule:	Not reported
Total Organic Hydrocarbon Gases Tons/Yr:	0
Reactive Organic Gases Tons/Yr:	0
Carbon Monoxide Emissions Tons/Yr:	0
NOX - Oxides of Nitrogen Tons/Yr:	0
SOX - Oxides of Sulphur Tons/Yr:	0
Particulate Matter Tons/Yr:	0
Part. Matter 10 Micrometers & Smllr Tons/Yr:	0

Year:	2001
County Code:	43
Air Basin:	SF
Facility ID:	9613
Air District Name:	BA
SIC Code:	7216
Air District Name:	BAY AREA AQMD
Community Health Air Pollution Info System:	Not reported
Consolidated Emission Reporting Rule:	Not reported
Total Organic Hydrocarbon Gases Tons/Yr:	0
Reactive Organic Gases Tons/Yr:	0
Carbon Monoxide Emissions Tons/Yr:	0
NOX - Oxides of Nitrogen Tons/Yr:	0
SOX - Oxides of Sulphur Tons/Yr:	0
Particulate Matter Tons/Yr:	0
Part. Matter 10 Micrometers & Smllr Tons/Yr:	0

Year:	2002
County Code:	43
Air Basin:	SF
Facility ID:	15032
Air District Name:	BA
SIC Code:	7216
Air District Name:	BAY AREA AQMD
Community Health Air Pollution Info System:	Not reported

TIFFANY CLEANERS (Continued) **1000118202**

Consolidated Emission Reporting Rule:	Not reported
Total Organic Hydrocarbon Gases Tons/Yr:	1
Reactive Organic Gases Tons/Yr:	1
Carbon Monoxide Emissions Tons/Yr:	0
NOX - Oxides of Nitrogen Tons/Yr:	0
SOX - Oxides of Sulphur Tons/Yr:	0
Particulate Matter Tons/Yr:	0
Part. Matter 10 Micrometers & Smllr Tons/Yr:	0

Year:	2003
County Code:	43
Air Basin:	SF
Facility ID:	15032
Air District Name:	BA
SIC Code:	7216
Air District Name:	BAY AREA AQMD
Community Health Air Pollution Info System:	Not reported
Consolidated Emission Reporting Rule:	Not reported
Total Organic Hydrocarbon Gases Tons/Yr:	1
Reactive Organic Gases Tons/Yr:	0
Carbon Monoxide Emissions Tons/Yr:	0
NOX - Oxides of Nitrogen Tons/Yr:	0
SOX - Oxides of Sulphur Tons/Yr:	0
Particulate Matter Tons/Yr:	0
Part. Matter 10 Micrometers & Smllr Tons/Yr:	0

Year:	2004
County Code:	43
Air Basin:	SF
Facility ID:	15032
Air District Name:	BA
SIC Code:	7216
Air District Name:	BAY AREA AQMD
Community Health Air Pollution Info System:	Not reported
Consolidated Emission Reporting Rule:	Not reported
Total Organic Hydrocarbon Gases Tons/Yr:	0.068
Reactive Organic Gases Tons/Yr:	0
Carbon Monoxide Emissions Tons/Yr:	0
NOX - Oxides of Nitrogen Tons/Yr:	0
SOX - Oxides of Sulphur Tons/Yr:	0
Particulate Matter Tons/Yr:	0
Part. Matter 10 Micrometers & Smllr Tons/Yr:	0

Year:	2005
County Code:	43
Air Basin:	SF
Facility ID:	15032
Air District Name:	BA
SIC Code:	7216
Air District Name:	BAY AREA AQMD
Community Health Air Pollution Info System:	Not reported
Consolidated Emission Reporting Rule:	Not reported
Total Organic Hydrocarbon Gases Tons/Yr:	0
Reactive Organic Gases Tons/Yr:	0
Carbon Monoxide Emissions Tons/Yr:	0
NOX - Oxides of Nitrogen Tons/Yr:	0
SOX - Oxides of Sulphur Tons/Yr:	0

TIFFANY CLEANERS (Continued) **1000118202**

Particulate Matter Tons/Yr:	0
Part. Matter 10 Micrometers & Smllr Tons/Yr:	0

Year:	2006
County Code:	43
Air Basin:	SF
Facility ID:	15032
Air District Name:	BA
SIC Code:	7216
Air District Name:	BAY AREA AQMD
Community Health Air Pollution Info System:	Not reported
Consolidated Emission Reporting Rule:	Not reported
Total Organic Hydrocarbon Gases Tons/Yr:	.589
Reactive Organic Gases Tons/Yr:	0
Carbon Monoxide Emissions Tons/Yr:	0
NOX - Oxides of Nitrogen Tons/Yr:	0
SOX - Oxides of Sulphur Tons/Yr:	0
Particulate Matter Tons/Yr:	0
Part. Matter 10 Micrometers & Smllr Tons/Yr:	0

Year:	2007
County Code:	43
Air Basin:	SF
Facility ID:	15032
Air District Name:	BA
SIC Code:	7216
Air District Name:	BAY AREA AQMD
Community Health Air Pollution Info System:	Not reported
Consolidated Emission Reporting Rule:	Not reported
Total Organic Hydrocarbon Gases Tons/Yr:	.284
Reactive Organic Gases Tons/Yr:	.1984024
Carbon Monoxide Emissions Tons/Yr:	0
NOX - Oxides of Nitrogen Tons/Yr:	0
SOX - Oxides of Sulphur Tons/Yr:	0
Particulate Matter Tons/Yr:	0
Part. Matter 10 Micrometers & Smllr Tons/Yr:	0

Year:	2008
County Code:	43
Air Basin:	SF
Facility ID:	15032
Air District Name:	BA
SIC Code:	7216
Air District Name:	BAY AREA AQMD
Community Health Air Pollution Info System:	Not reported
Consolidated Emission Reporting Rule:	Not reported
Total Organic Hydrocarbon Gases Tons/Yr:	.216
Reactive Organic Gases Tons/Yr:	0
Carbon Monoxide Emissions Tons/Yr:	0
NOX - Oxides of Nitrogen Tons/Yr:	0
SOX - Oxides of Sulphur Tons/Yr:	0
Particulate Matter Tons/Yr:	0
Part. Matter 10 Micrometers & Smllr Tons/Yr:	0

Year:	2009
County Code:	43
Air Basin:	SF

TIFFANY CLEANERS (Continued) **1000118202**

Facility ID:	15032
Air District Name:	BA
SIC Code:	7216
Air District Name:	BAY AREA AQMD
Community Health Air Pollution Info System:	Not reported
Consolidated Emission Reporting Rule:	Not reported
Total Organic Hydrocarbon Gases Tons/Yr:	0.39900000000000002
Reactive Organic Gases Tons/Yr:	0
Carbon Monoxide Emissions Tons/Yr:	0
NOX - Oxides of Nitrogen Tons/Yr:	0
SOX - Oxides of Sulphur Tons/Yr:	0
Particulate Matter Tons/Yr:	0
Part. Matter 10 Micrometers & Smllr Tons/Yr:	0

Year:	2010
County Code:	43
Air Basin:	SF
Facility ID:	15032
Air District Name:	BA
SIC Code:	7216
Air District Name:	BAY AREA AQMD
Community Health Air Pollution Info System:	Not reported
Consolidated Emission Reporting Rule:	Not reported
Total Organic Hydrocarbon Gases Tons/Yr:	0.71899999999999997
Reactive Organic Gases Tons/Yr:	0.40674139999999998
Carbon Monoxide Emissions Tons/Yr:	0
NOX - Oxides of Nitrogen Tons/Yr:	0
SOX - Oxides of Sulphur Tons/Yr:	0
Particulate Matter Tons/Yr:	0
Part. Matter 10 Micrometers & Smllr Tons/Yr:	0

HAZNET:

envid:	1000118202
Year:	2004
GEPAID:	CAD981659709
Contact:	WAYNE DUKES
Telephone:	4089440235
Mailing Name:	Not reported
Mailing Address:	3004 EL CAMINO REAL
Mailing City,St,Zip:	SANTA CLARA, CA 950512909
Gen County:	Not reported
TSD EPA ID:	CA0000084517
TSD County:	Not reported
Waste Category:	Liquids with halogenated organic compounds >= 1,000 Mg./L
Disposal Method:	Transfer Station
Tons:	1.4
Facility County:	Santa Clara

envid:	1000118202
Year:	2004
GEPAID:	CAD981659709
Contact:	WAYNE DUKES
Telephone:	4089440235
Mailing Name:	Not reported
Mailing Address:	3004 EL CAMINO REAL
Mailing City,St,Zip:	SANTA CLARA, CA 950512909
Gen County:	Not reported

TIFFANY CLEANERS (Continued) **1000118202**

TSD EPA ID: CA0000084517
TSD County: Not reported
Waste Category: Liquids with halogenated organic compounds >= 1,000 Mg./L
Disposal Method: Not reported
Tons: 0.18
Facility County: Santa Clara

envid: 1000118202
Year: 2004
GEPAID: CAD981659709
Contact: WAYNE DUKES
Telephone: 4089440235
Mailing Name: Not reported
Mailing Address: 3004 EL CAMINO REAL
Mailing City,St,Zip: SANTA CLARA, CA 950512909
Gen County: Not reported
TSD EPA ID: CA0000084517
TSD County: Not reported
Waste Category: Liquids with halogenated organic compounds >= 1,000 Mg./L
Disposal Method: Not reported
Tons: 0.18
Facility County: Santa Clara

envid: 1000118202
Year: 2004
GEPAID: CAD981659709
Contact: WAYNE DUKES
Telephone: 4089440235
Mailing Name: Not reported
Mailing Address: 3004 EL CAMINO REAL
Mailing City,St,Zip: SANTA CLARA, CA 950512909
Gen County: Not reported
TSD EPA ID: CA0000084517
TSD County: Not reported
Waste Category: Liquids with halogenated organic compounds >= 1,000 Mg./L
Disposal Method: Transfer Station
Tons: 1.4
Facility County: Santa Clara

envid: 1000118202
Year: 2003
GEPAID: CAD981659709
Contact: WAYNE DUKES
Telephone: 4089440235
Mailing Name: Not reported
Mailing Address: 3004 EL CAMINO REAL
Mailing City,St,Zip: SANTA CLARA, CA 950512909
Gen County: Not reported
TSD EPA ID: CA0000084517
TSD County: Not reported
Waste Category: Liquids with halogenated organic compounds >= 1,000 Mg./L
Disposal Method: Transfer Station
Tons: 1.95
Facility County: Santa Clara

TIFFANY CLEANERS (Continued) **1000118202**

Click this hyperlink while viewing on your computer to access
29 additional CA_HAZNET: record(s) in the EDR Site Report.

B18
WSW
< 1/8
0.045 mi.
238 ft.

WORKS AUTO BODY THE
3170 EL CAMINO REAL
SANTA CLARA, CA 95051

RCRA-SQG **1000272041**
FINDS **CAD981449390**

Site 8 of 9 in cluster B

Relative:
Higher

Actual:
88 ft.

RCRA-SQG:

Date form received by agency:	03/04/1986
Facility name:	WORKS AUTO BODY THE
Facility address:	3170 EL CAMINO REAL SANTA CLARA, CA 95051
EPA ID:	CAD981449390
Mailing address:	EL CAMINO REAL SANTA CLARA, CA 95051
Contact:	ENVIRONMENTAL MANAGER
Contact address:	3170 EL CAMINO REAL SANTA CLARA, CA 95051
Contact country:	US
Contact telephone:	(408) 248-1367
Contact email:	Not reported
EPA Region:	09
Classification:	Small Small Quantity Generator
Description:	Handler: generates more than 100 and less than 1000 kg of hazardous waste during any calendar month and accumulates less than 6000 kg of hazardous waste at any time; or generates 100 kg or less of hazardous waste during any calendar month, and accumulates more than 1000 kg of hazardous waste at any time

Owner/Operator Summary:

Owner/operator name:	CHRIS DEBRUINE
Owner/operator address:	NOT REQUIRED NOT REQUIRED, ME 99999
Owner/operator country:	Not reported
Owner/operator telephone:	(415) 555-1212
Legal status:	Private
Owner/Operator Type:	Owner
Owner/Op start date:	Not reported
Owner/Op end date:	Not reported

Owner/operator name:	NOT REQUIRED
Owner/operator address:	NOT REQUIRED NOT REQUIRED, ME 99999
Owner/operator country:	Not reported
Owner/operator telephone:	(415) 555-1212
Legal status:	Private
Owner/Operator Type:	Operator
Owner/Op start date:	Not reported
Owner/Op end date:	Not reported

Handler Activities Summary:

U.S. importer of hazardous waste:	No
Mixed waste (haz. and radioactive):	No
Recycler of hazardous waste:	No
Transporter of hazardous waste:	No

WORKS AUTO BODY THE (Continued) **1000272041**

Treater, storer or disposer of HW: No
Underground injection activity: No
On-site burner exemption: No
Furnace exemption: No
Used oil fuel burner: No
Used oil processor: No
User oil refiner: No
Used oil fuel marketer to burner: No
Used oil Specification marketer: No
Used oil transfer facility: No
Used oil transporter: No

Violation Status: No violations found

FINDS:

Registry ID: 110002710861

Environmental Interest/Information System
RCRAInfo is a national information system that supports the Resource Conservation and Recovery Act (RCRA) program through the tracking of events and activities related to facilities that generate, transport, and treat, store, or dispose of hazardous waste. RCRAInfo allows RCRA program staff to track the notification, permit, compliance, and corrective action activities required under RCRA.

B19 **EDR US Hist Auto Stat** **1015419540**
WSW **3170 EL CAMINO REAL** **N/A**
< 1/8 **SANTA CLARA, CA 95051**
0.045 mi.
238 ft. **Site 9 of 9 in cluster B**

Relative:
Higher

Actual:
88 ft.

EDR Historical Auto Stations:

Name: TURBO AUTO REPAIR
Year: 1999
Address: 3170 EL CAMINO REAL

Name: TURBO AUTO REPAIR
Year: 2000
Address: 3170 EL CAMINO REAL

Name: TURBO AUTOMOTIVE
Year: 2001
Address: 3170 EL CAMINO REAL

Name: TURBO AUTOMOTIVE
Year: 2002
Address: 3170 EL CAMINO REAL

Name: JOZOS FOREIGN AUTO REPAIR
Year: 2003
Address: 3170 EL CAMINO REAL

Name: TURBO AUTOREPAIR
Year: 2004
Address: 3170 EL CAMINO REAL

(Continued) **1015419540**

Name: TURBO AUTOMOTIVE
Year: 2005
Address: 3170 EL CAMINO REAL

Name: TURBO AUTOREPAIR
Year: 2006
Address: 3170 EL CAMINO REAL

Name: TURBO AUTOREPAIR
Year: 2007
Address: 3170 EL CAMINO REAL

Name: TURBO AUTOREPAIR
Year: 2008
Address: 3170 EL CAMINO REAL

Name: TURBO AUTO REPAIR
Year: 2009
Address: 3170 EL CAMINO REAL

Name: A & M AUTO SVC
Year: 2010
Address: 3170 EL CAMINO REAL

Name: TURBO AUTO REPAIR
Year: 2011
Address: 3170 EL CAMINO REAL

Name: TURBO AUTO REPAIR
Year: 2012
Address: 3170 EL CAMINO REAL

C20 **EDR US Hist Auto Stat** **1015397284**
East **2983 EL CAMINO REAL** **N/A**
< 1/8 **SANTA CLARA, CA 95051**
0.054 mi.
286 ft. **Site 3 of 7 in cluster C**

Relative:
Lower

Actual:
83 ft.

EDR Historical Auto Stations:

Name: SAAB B & B
Year: 1999
Address: 2983 EL CAMINO REAL

Name: SAAB B & B
Year: 2000
Address: 2983 EL CAMINO REAL

Name: B & B FOREIGN CAR CTR
Year: 2001
Address: 2983 EL CAMINO REAL

Name: B & B COLLISION REPAIR
Year: 2005
Address: 2983 EL CAMINO REAL

Name: AUTO CLUTCH & TRANSMISSION SPECIALIS
Year: 2011
Address: 2983 EL CAMINO REAL

(Continued) **1015397284**

Name: AUTO CLUTCH & TRANSMISSION SPECIAL
Year: 2012
Address: 2983 EL CAMINO REAL

C21 East < 1/8 0.054 mi. 286 ft.

AUTO CLUTCH AND TRANSMISSION SPECIALIST
2983 EL CAMINO REAL
SANTA CLARA, CA 95051

RCRA-SQG **1000114414**
FINDS **CAD982328445**
EMI
HAZNET

Site 4 of 7 in cluster C

Relative: Lower

Actual: 83 ft.

RCRA-SQG:

Date form received by agency:	12/28/1987
Facility name:	B&B FOREIGN CAR CENTER
Facility address:	2983 EL CAMINO REAL SANTA CLARA, CA 95051
EPA ID:	CAD982328445
Contact:	ENVIRONMENTAL MANAGER
Contact address:	2983 EL CAMINO REAL SANTA CLARA, CA 95051
Contact country:	US
Contact telephone:	(408) 246-6388
Contact email:	Not reported
EPA Region:	09
Classification:	Small Small Quantity Generator
Description:	Handler: generates more than 100 and less than 1000 kg of hazardous waste during any calendar month and accumulates less than 6000 kg of hazardous waste at any time; or generates 100 kg or less of hazardous waste during any calendar month, and accumulates more than 1000 kg of hazardous waste at any time

Owner/Operator Summary:

Owner/operator name:	DIETMAR BURKHARDT
Owner/operator address:	NOT REQUIRED NOT REQUIRED, ME 99999
Owner/operator country:	Not reported
Owner/operator telephone:	(415) 555-1212
Legal status:	Private
Owner/Operator Type:	Owner
Owner/Op start date:	Not reported
Owner/Op end date:	Not reported

Owner/operator name:	NOT REQUIRED
Owner/operator address:	NOT REQUIRED NOT REQUIRED, ME 99999
Owner/operator country:	Not reported
Owner/operator telephone:	(415) 555-1212
Legal status:	Private
Owner/Operator Type:	Operator
Owner/Op start date:	Not reported
Owner/Op end date:	Not reported

Handler Activities Summary:

U.S. importer of hazardous waste:	No
Mixed waste (haz. and radioactive):	No
Recycler of hazardous waste:	No
Transporter of hazardous waste:	No
Treater, storer or disposer of HW:	No

AUTO CLUTCH AND TRANSMISSION SPECIALIST (Continued) **1000114414**

Underground injection activity: No
On-site burner exemption: No
Furnace exemption: No
Used oil fuel burner: No
Used oil processor: No
User oil refiner: No
Used oil fuel marketer to burner: No
Used oil Specification marketer: No
Used oil transfer facility: No
Used oil transporter: No

Violation Status: No violations found

FINDS:

Registry ID: 110055881577

Environmental Interest/Information System
STATE MASTER

Registry ID: 110009543681

Environmental Interest/Information System
California Hazardous Waste Tracking System - Datamart (HWTS-DATAMART) provides California with information on hazardous waste shipments for generators, transporters, and treatment, storage, and disposal facilities.

RCRAInfo is a national information system that supports the Resource Conservation and Recovery Act (RCRA) program through the tracking of events and activities related to facilities that generate, transport, and treat, store, or dispose of hazardous waste. RCRAInfo allows RCRA program staff to track the notification, permit, compliance, and corrective action activities required under RCRA.

STATE MASTER

EMI:

Year:	1990
County Code:	43
Air Basin:	SF
Facility ID:	3844
Air District Name:	BA
SIC Code:	5511
Air District Name:	BAY AREA AQMD
Community Health Air Pollution Info System:	Not reported
Consolidated Emission Reporting Rule:	Not reported
Total Organic Hydrocarbon Gases Tons/Yr:	2
Reactive Organic Gases Tons/Yr:	1
Carbon Monoxide Emissions Tons/Yr:	0
NOX - Oxides of Nitrogen Tons/Yr:	0
SOX - Oxides of Sulphur Tons/Yr:	0
Particulate Matter Tons/Yr:	0
Part. Matter 10 Micrometers & Smllr Tons/Yr:	0

Year: 1993

AUTO CLUTCH AND TRANSMISSION SPECIALIST (Continued) **1000114414**

County Code:	43
Air Basin:	SF
Facility ID:	3844
Air District Name:	BA
SIC Code:	5511
Air District Name:	BAY AREA AQMD
Community Health Air Pollution Info System:	Not reported
Consolidated Emission Reporting Rule:	Not reported
Total Organic Hydrocarbon Gases Tons/Yr:	2
Reactive Organic Gases Tons/Yr:	1
Carbon Monoxide Emissions Tons/Yr:	0
NOX - Oxides of Nitrogen Tons/Yr:	0
SOX - Oxides of Sulphur Tons/Yr:	0
Particulate Matter Tons/Yr:	0
Part. Matter 10 Micrometers & Smllr Tons/Yr:	0

Year:	1995
County Code:	43
Air Basin:	SF
Facility ID:	3844
Air District Name:	BA
SIC Code:	5511
Air District Name:	BAY AREA AQMD
Community Health Air Pollution Info System:	Not reported
Consolidated Emission Reporting Rule:	Not reported
Total Organic Hydrocarbon Gases Tons/Yr:	1
Reactive Organic Gases Tons/Yr:	0
Carbon Monoxide Emissions Tons/Yr:	0
NOX - Oxides of Nitrogen Tons/Yr:	0
SOX - Oxides of Sulphur Tons/Yr:	0
Particulate Matter Tons/Yr:	0
Part. Matter 10 Micrometers & Smllr Tons/Yr:	0

Year:	1996
County Code:	43
Air Basin:	SF
Facility ID:	3844
Air District Name:	BA
SIC Code:	5511
Air District Name:	BAY AREA AQMD
Community Health Air Pollution Info System:	Not reported
Consolidated Emission Reporting Rule:	Not reported
Total Organic Hydrocarbon Gases Tons/Yr:	0
Reactive Organic Gases Tons/Yr:	0
Carbon Monoxide Emissions Tons/Yr:	0
NOX - Oxides of Nitrogen Tons/Yr:	0
SOX - Oxides of Sulphur Tons/Yr:	0
Particulate Matter Tons/Yr:	0
Part. Matter 10 Micrometers & Smllr Tons/Yr:	0

Year:	1997
County Code:	43
Air Basin:	SF
Facility ID:	3844
Air District Name:	BA
SIC Code:	5511
Air District Name:	BAY AREA AQMD

AUTO CLUTCH AND TRANSMISSION SPECIALIST (Continued) **1000114414**

Community Health Air Pollution Info System:	Not reported
Consolidated Emission Reporting Rule:	Not reported
Total Organic Hydrocarbon Gases Tons/Yr:	0
Reactive Organic Gases Tons/Yr:	0
Carbon Monoxide Emissions Tons/Yr:	0
NOX - Oxides of Nitrogen Tons/Yr:	0
SOX - Oxides of Sulphur Tons/Yr:	0
Particulate Matter Tons/Yr:	0
Part. Matter 10 Micrometers & Smllr Tons/Yr:	0

Year:	1998
County Code:	43
Air Basin:	SF
Facility ID:	3844
Air District Name:	BA
SIC Code:	5511
Air District Name:	BAY AREA AQMD
Community Health Air Pollution Info System:	Not reported
Consolidated Emission Reporting Rule:	Not reported
Total Organic Hydrocarbon Gases Tons/Yr:	0
Reactive Organic Gases Tons/Yr:	0
Carbon Monoxide Emissions Tons/Yr:	0
NOX - Oxides of Nitrogen Tons/Yr:	0
SOX - Oxides of Sulphur Tons/Yr:	0
Particulate Matter Tons/Yr:	0
Part. Matter 10 Micrometers & Smllr Tons/Yr:	0

HAZNET:

envid:	1000114414
Year:	2011
GEPAID:	CAD982328445
Contact:	DIETMAR BURKHARDT JR
Telephone:	4082473444
Mailing Name:	Not reported
Mailing Address:	1025 E EL CAMINO REAL
Mailing City,St,Zip:	SUNNYVALE, CA 940870000
Gen County:	Not reported
TSD EPA ID:	CA0000084517
TSD County:	Not reported
Waste Category:	Aqueous solution with total organic residues less than 10 percent
Disposal Method:	Storage, Bulking, And/Or Transfer Off Site--No Treatment/Reovery (H010-H129) Or (H131-H135)
Tons:	0.1302
Facility County:	Santa Clara

envid:	1000114414
Year:	2010
GEPAID:	CAD982328445
Contact:	DIETMAR BURKHARDT JR
Telephone:	4082473444
Mailing Name:	Not reported
Mailing Address:	1025 E EL CAMINO REAL
Mailing City,St,Zip:	SUNNYVALE, CA 940870000
Gen County:	Not reported
TSD EPA ID:	CAD008252405
TSD County:	Not reported
Waste Category:	Aqueous solution with total organic residues 10 percent or more

AUTO CLUTCH AND TRANSMISSION SPECIALIST (Continued) **1000114414**

Disposal Method: Fuel Blending Prior To Energy Recovery At Another Site
Tons: 0.2502
Facility County: Santa Clara

envid: 1000114414
Year: 2010
GEPAID: CAD982328445
Contact: DIETMAR BURKHARDT JR
Telephone: 4082473444
Mailing Name: Not reported
Mailing Address: 1025 E EL CAMINO REAL
Mailing City,St,Zip: SUNNYVALE, CA 940870000
Gen County: Not reported
TSD EPA ID: CAD980887418
TSD County: Not reported
Waste Category: Unspecified oil-containing waste
Disposal Method: Storage, Bulking, And/Or Transfer Off Site--No Treatment/Reovery (H010-H129) Or (H131-H135)
Tons: 2.139
Facility County: Santa Clara

envid: 1000114414
Year: 2010
GEPAID: CAD982328445
Contact: DIETMAR BURKHARDT JR
Telephone: 4082473444
Mailing Name: Not reported
Mailing Address: 1025 E EL CAMINO REAL
Mailing City,St,Zip: SUNNYVALE, CA 940870000
Gen County: Not reported
TSD EPA ID: CAD008252405
TSD County: Not reported
Waste Category: Unspecified solvent mixture
Disposal Method: Solvents Recovery
Tons: 0.1116
Facility County: Santa Clara

envid: 1000114414
Year: 2010
GEPAID: CAD982328445
Contact: DIETMAR BURKHARDT JR
Telephone: 4082473444
Mailing Name: Not reported
Mailing Address: 1025 E EL CAMINO REAL
Mailing City,St,Zip: SUNNYVALE, CA 940870000
Gen County: Not reported
TSD EPA ID: CAD980887418
TSD County: Not reported
Waste Category: Waste oil and mixed oil
Disposal Method: Storage, Bulking, And/Or Transfer Off Site--No Treatment/Reovery (H010-H129) Or (H131-H135)
Tons: 1.159
Facility County: Santa Clara

Click this hyperlink while viewing on your computer to access
95 additional CA_HAZNET: record(s) in the EDR Site Report.

C22 East < 1/8 0.054 mi. 286 ft. | **JOE'S AUTO BODY REPAIR**
2985 EL CAMINO REAL
SANTA CLARA, CA 95051 | **RCRA-SQG**
FINDS
EMI | **1000137696**
CAD981688930

Site 5 of 7 in cluster C

Relative: Lower

Actual: 83 ft.

RCRA-SQG:

Date form received by agency:	09/01/1996
Facility name:	JOE'S AUTO BODY REPAIR
Facility address:	2985 EL CAMINO REAL SANTA CLARA, CA 95051
EPA ID:	CAD981688930
Mailing address:	EL CAMINO REAL SANTA CLARA, CA 95051
Contact:	Not reported
Contact address:	Not reported Not reported
Contact country:	US
Contact telephone:	Not reported
Contact email:	Not reported
EPA Region:	09
Classification:	Small Small Quantity Generator
Description:	Handler: generates more than 100 and less than 1000 kg of hazardous waste during any calendar month and accumulates less than 6000 kg of hazardous waste at any time; or generates 100 kg or less of hazardous waste during any calendar month, and accumulates more than 1000 kg of hazardous waste at any time

Owner/Operator Summary:

Owner/operator name:	JOSEPH CORTIJO
Owner/operator address:	NOT REQUIRED NOT REQUIRED, ME 99999
Owner/operator country:	Not reported
Owner/operator telephone:	(415) 555-1212
Legal status:	Private
Owner/Operator Type:	Owner
Owner/Op start date:	Not reported
Owner/Op end date:	Not reported

Owner/operator name:	NOT REQUIRED
Owner/operator address:	NOT REQUIRED NOT REQUIRED, ME 99999
Owner/operator country:	Not reported
Owner/operator telephone:	(415) 555-1212
Legal status:	Private
Owner/Operator Type:	Operator
Owner/Op start date:	Not reported
Owner/Op end date:	Not reported

Handler Activities Summary:

U.S. importer of hazardous waste:	No
Mixed waste (haz. and radioactive):	No
Recycler of hazardous waste:	No
Transporter of hazardous waste:	No
Treater, storer or disposer of HW:	No
Underground injection activity:	No
On-site burner exemption:	No
Furnace exemption:	No

JOE'S AUTO BODY REPAIR (Continued) **1000137696**

Used oil fuel burner: No
Used oil processor: No
User oil refiner: No
Used oil fuel marketer to burner: No
Used oil Specification marketer: No
Used oil transfer facility: No
Used oil transporter: No

Violation Status: No violations found

FINDS:

Registry ID: 110055726530

Environmental Interest/Information System
STATE MASTER

Registry ID: 110009540096

Environmental Interest/Information System
RCRAInfo is a national information system that supports the Resource Conservation and Recovery Act (RCRA) program through the tracking of events and activities related to facilities that generate, transport, and treat, store, or dispose of hazardous waste. RCRAInfo allows RCRA program staff to track the notification, permit, compliance, and corrective action activities required under RCRA.

EMI:

Year: 1990
County Code: 43
Air Basin: SF
Facility ID: 7855
Air District Name: BA
SIC Code: 7532
Air District Name: BAY AREA AQMD
Community Health Air Pollution Info System: Not reported
Consolidated Emission Reporting Rule: Not reported
Total Organic Hydrocarbon Gases Tons/Yr: 0
Reactive Organic Gases Tons/Yr: 0
Carbon Monoxide Emissions Tons/Yr: 0
NOX - Oxides of Nitrogen Tons/Yr: 0
SOX - Oxides of Sulphur Tons/Yr: 0
Particulate Matter Tons/Yr: 0
Part. Matter 10 Micrometers & Smllr Tons/Yr: 0

Year: 1996
County Code: 43
Air Basin: SF
Facility ID: 7855
Air District Name: BA
SIC Code: 7532
Air District Name: BAY AREA AQMD
Community Health Air Pollution Info System: Not reported
Consolidated Emission Reporting Rule: Not reported
Total Organic Hydrocarbon Gases Tons/Yr: 0
Reactive Organic Gases Tons/Yr: 0

JOE'S AUTO BODY REPAIR (Continued) **1000137696**

Carbon Monoxide Emissions Tons/Yr:	0
NOX - Oxides of Nitrogen Tons/Yr:	0
SOX - Oxides of Sulphur Tons/Yr:	0
Particulate Matter Tons/Yr:	0
Part. Matter 10 Micrometers & Smllr Tons/Yr:	0

Year:	1997
County Code:	43
Air Basin:	SF
Facility ID:	7855
Air District Name:	BA
SIC Code:	7532
Air District Name:	BAY AREA AQMD
Community Health Air Pollution Info System:	Not reported
Consolidated Emission Reporting Rule:	Not reported
Total Organic Hydrocarbon Gases Tons/Yr:	0
Reactive Organic Gases Tons/Yr:	0
Carbon Monoxide Emissions Tons/Yr:	0
NOX - Oxides of Nitrogen Tons/Yr:	0
SOX - Oxides of Sulphur Tons/Yr:	0
Particulate Matter Tons/Yr:	0
Part. Matter 10 Micrometers & Smllr Tons/Yr:	0

Year:	1998
County Code:	43
Air Basin:	SF
Facility ID:	7855
Air District Name:	BA
SIC Code:	7532
Air District Name:	BAY AREA AQMD
Community Health Air Pollution Info System:	Not reported
Consolidated Emission Reporting Rule:	Not reported
Total Organic Hydrocarbon Gases Tons/Yr:	1
Reactive Organic Gases Tons/Yr:	0
Carbon Monoxide Emissions Tons/Yr:	0
NOX - Oxides of Nitrogen Tons/Yr:	0
SOX - Oxides of Sulphur Tons/Yr:	0
Particulate Matter Tons/Yr:	0
Part. Matter 10 Micrometers & Smllr Tons/Yr:	0

Year:	1999
County Code:	43
Air Basin:	SF
Facility ID:	7855
Air District Name:	BA
SIC Code:	7532
Air District Name:	BAY AREA AQMD
Community Health Air Pollution Info System:	Not reported
Consolidated Emission Reporting Rule:	Not reported
Total Organic Hydrocarbon Gases Tons/Yr:	1
Reactive Organic Gases Tons/Yr:	1
Carbon Monoxide Emissions Tons/Yr:	0
NOX - Oxides of Nitrogen Tons/Yr:	0
SOX - Oxides of Sulphur Tons/Yr:	0
Particulate Matter Tons/Yr:	0
Part. Matter 10 Micrometers & Smllr Tons/Yr:	0

JOE'S AUTO BODY REPAIR (Continued) **1000137696**

Year:	2000
County Code:	43
Air Basin:	SF
Facility ID:	7855
Air District Name:	BA
SIC Code:	7532
Air District Name:	BAY AREA AQMD
Community Health Air Pollution Info System:	Not reported
Consolidated Emission Reporting Rule:	Not reported
Total Organic Hydrocarbon Gases Tons/Yr:	1
Reactive Organic Gases Tons/Yr:	1
Carbon Monoxide Emissions Tons/Yr:	0
NOX - Oxides of Nitrogen Tons/Yr:	0
SOX - Oxides of Sulphur Tons/Yr:	0
Particulate Matter Tons/Yr:	0
Part. Matter 10 Micrometers & Smllr Tons/Yr:	0

Year:	2001
County Code:	43
Air Basin:	SF
Facility ID:	7855
Air District Name:	BA
SIC Code:	7532
Air District Name:	BAY AREA AQMD
Community Health Air Pollution Info System:	Not reported
Consolidated Emission Reporting Rule:	Not reported
Total Organic Hydrocarbon Gases Tons/Yr:	0
Reactive Organic Gases Tons/Yr:	0
Carbon Monoxide Emissions Tons/Yr:	0
NOX - Oxides of Nitrogen Tons/Yr:	0
SOX - Oxides of Sulphur Tons/Yr:	0
Particulate Matter Tons/Yr:	0
Part. Matter 10 Micrometers & Smllr Tons/Yr:	0

Year:	2002
County Code:	43
Air Basin:	SF
Facility ID:	7855
Air District Name:	BA
SIC Code:	5511
Air District Name:	BAY AREA AQMD
Community Health Air Pollution Info System:	Not reported
Consolidated Emission Reporting Rule:	Not reported
Total Organic Hydrocarbon Gases Tons/Yr:	0
Reactive Organic Gases Tons/Yr:	0
Carbon Monoxide Emissions Tons/Yr:	0
NOX - Oxides of Nitrogen Tons/Yr:	0
SOX - Oxides of Sulphur Tons/Yr:	0
Particulate Matter Tons/Yr:	0
Part. Matter 10 Micrometers & Smllr Tons/Yr:	0

Year:	2003
County Code:	43
Air Basin:	SF
Facility ID:	7855
Air District Name:	BA
SIC Code:	5511

JOE'S AUTO BODY REPAIR (Continued) **1000137696**

Air District Name:	BAY AREA AQMD
Community Health Air Pollution Info System:	Not reported
Consolidated Emission Reporting Rule:	Not reported
Total Organic Hydrocarbon Gases Tons/Yr:	0
Reactive Organic Gases Tons/Yr:	0
Carbon Monoxide Emissions Tons/Yr:	0
NOX - Oxides of Nitrogen Tons/Yr:	0
SOX - Oxides of Sulphur Tons/Yr:	0
Particulate Matter Tons/Yr:	0
Part. Matter 10 Micrometers & Smllr Tons/Yr:	0

Year:	2004
County Code:	43
Air Basin:	SF
Facility ID:	7855
Air District Name:	BA
SIC Code:	5511
Air District Name:	BAY AREA AQMD
Community Health Air Pollution Info System:	Not reported
Consolidated Emission Reporting Rule:	Not reported
Total Organic Hydrocarbon Gases Tons/Yr:	0.201
Reactive Organic Gases Tons/Yr:	0.180871
Carbon Monoxide Emissions Tons/Yr:	0
NOX - Oxides of Nitrogen Tons/Yr:	0
SOX - Oxides of Sulphur Tons/Yr:	0
Particulate Matter Tons/Yr:	0
Part. Matter 10 Micrometers & Smllr Tons/Yr:	0

Year:	2005
County Code:	43
Air Basin:	SF
Facility ID:	7855
Air District Name:	BA
SIC Code:	5511
Air District Name:	BAY AREA AQMD
Community Health Air Pollution Info System:	Not reported
Consolidated Emission Reporting Rule:	Not reported
Total Organic Hydrocarbon Gases Tons/Yr:	.201
Reactive Organic Gases Tons/Yr:	.186899
Carbon Monoxide Emissions Tons/Yr:	0
NOX - Oxides of Nitrogen Tons/Yr:	0
SOX - Oxides of Sulphur Tons/Yr:	0
Particulate Matter Tons/Yr:	0
Part. Matter 10 Micrometers & Smllr Tons/Yr:	0

Year:	2006
County Code:	43
Air Basin:	SF
Facility ID:	7855
Air District Name:	BA
SIC Code:	5511
Air District Name:	BAY AREA AQMD
Community Health Air Pollution Info System:	Not reported
Consolidated Emission Reporting Rule:	Not reported
Total Organic Hydrocarbon Gases Tons/Yr:	.84
Reactive Organic Gases Tons/Yr:	.7477614
Carbon Monoxide Emissions Tons/Yr:	0

JOE'S AUTO BODY REPAIR (Continued) **1000137696**

NOX - Oxides of Nitrogen Tons/Yr:	0
SOX - Oxides of Sulphur Tons/Yr:	0
Particulate Matter Tons/Yr:	0
Part. Matter 10 Micrometers & Smllr Tons/Yr:	0

Year:	2007
County Code:	43
Air Basin:	SF
Facility ID:	7855
Air District Name:	BA
SIC Code:	7532
Air District Name:	BAY AREA AQMD
Community Health Air Pollution Info System:	Not reported
Consolidated Emission Reporting Rule:	Not reported
Total Organic Hydrocarbon Gases Tons/Yr:	.84
Reactive Organic Gases Tons/Yr:	.7477614
Carbon Monoxide Emissions Tons/Yr:	0
NOX - Oxides of Nitrogen Tons/Yr:	0
SOX - Oxides of Sulphur Tons/Yr:	0
Particulate Matter Tons/Yr:	0
Part. Matter 10 Micrometers & Smllr Tons/Yr:	0

Year:	2008
County Code:	43
Air Basin:	SF
Facility ID:	7855
Air District Name:	BA
SIC Code:	7532
Air District Name:	BAY AREA AQMD
Community Health Air Pollution Info System:	Not reported
Consolidated Emission Reporting Rule:	Not reported
Total Organic Hydrocarbon Gases Tons/Yr:	.84
Reactive Organic Gases Tons/Yr:	.7477614
Carbon Monoxide Emissions Tons/Yr:	0
NOX - Oxides of Nitrogen Tons/Yr:	0
SOX - Oxides of Sulphur Tons/Yr:	0
Particulate Matter Tons/Yr:	0
Part. Matter 10 Micrometers & Smllr Tons/Yr:	0

Year:	2009
County Code:	43
Air Basin:	SF
Facility ID:	7855
Air District Name:	BA
SIC Code:	7532
Air District Name:	BAY AREA AQMD
Community Health Air Pollution Info System:	Not reported
Consolidated Emission Reporting Rule:	Not reported
Total Organic Hydrocarbon Gases Tons/Yr:	0.83999999999999997
Reactive Organic Gases Tons/Yr:	0.74776140000000002
Carbon Monoxide Emissions Tons/Yr:	0
NOX - Oxides of Nitrogen Tons/Yr:	0
SOX - Oxides of Sulphur Tons/Yr:	0
Particulate Matter Tons/Yr:	0
Part. Matter 10 Micrometers & Smllr Tons/Yr:	0

C23
East
< 1/8
0.054 mi.
286 ft.

2985 EL CAMINO REAL
SANTA CLARA, CA 95051

Site 6 of 7 in cluster C

EDR US Hist Auto Stat **1015397326**
N/A

Relative:
Lower

Actual:
83 ft.

EDR Historical Auto Stations:

Name:	B & B SAAB COLLISION RPR CTR
Year:	2003
Address:	2985 EL CAMINO REAL

C24
SE
< 1/8
0.058 mi.
304 ft.

GRANDVIEW CLEANERS
1581 ALPINE AVE
SAN JOSE, CA

Site 7 of 7 in cluster C

EDR US Hist Cleaners **1009132821**
N/A

Relative:
Higher

Actual:
86 ft.

EDR Historical Cleaners:

Name:	GRANDVIEW CLEANERS
Year:	1960
Type:	CLEANERS AND DYERS

D25
WSW
< 1/8
0.117 mi.
618 ft.

FIRESTONE #3678
3161 EL CAMINO REAL
SANTA CLARA, CA 95062

Site 1 of 8 in cluster D

SWEEPS UST **U001602022**
HIST UST **N/A**

Relative:
Higher

Actual:
87 ft.

SWEEPS UST:

Status:	Active
Comp Number:	91160
Number:	1
Board Of Equalization:	Not reported
Referral Date:	04-16-91
Action Date:	04-16-91
Created Date:	04-16-91
Owner Tank Id:	91160T001
SWRCB Tank Id:	43-010-091160-000001
Tank Status:	A
Capacity:	548
Active Date:	04-16-91
Tank Use:	OIL
STG:	W
Content:	WASTE OIL
Number Of Tanks:	1

HIST UST:

Region:	STATE
Facility ID:	00000005846
Facility Type:	Other
Other Type:	AUTO SVC CENTER
Contact Name:	JOHN BECK
Telephone:	4082439644
Owner Name:	FIRESTONE TIRE & RUBBER CO.
Owner Address:	1200 FIRESTONE PARKWAY
Owner City,St,Zip:	AKRON, OH 44317
Total Tanks:	0001

FIRESTONE #3678 (Continued) **U001602022**

Tank Num:	001
Container Num:	1
Year Installed:	1982
Tank Capacity:	00000500
Tank Used for:	WASTE
Type of Fuel:	WASTE OIL
Container Construction Thickness:	Not reported
Leak Detection:	Visual

D26 **EDR US Hist Auto Stat** **1015418915**
WSW **3161 EL CAMINO REAL** **N/A**
< 1/8 **SANTA CLARA, CA 95051**
0.117 mi.
618 ft. **Site 2 of 8 in cluster D**

Relative:
Higher

Actual:
87 ft.

EDR Historical Auto Stations:

Name:	FIRESTONE TIRE & SERVICE CENTERS SANTA CLARA
Year:	1999
Address:	3161 EL CAMINO REAL
Name:	FIRESTONE TIRE & SERVICE CNTR
Year:	2004
Address:	3161 EL CAMINO REAL

D27 **EDR US Hist Auto Stat** **1015419023**
WSW **3165 EL CAMINO REAL** **N/A**
< 1/8 **SANTA CLARA, CA 95051**
0.120 mi.
635 ft. **Site 3 of 8 in cluster D**

Relative:
Higher

Actual:
87 ft.

EDR Historical Auto Stations:

Name:	PROFESSIONAL AUTO REPAIR
Year:	1999
Address:	3165 EL CAMINO REAL
Name:	PROFESSIONAL AUTO REPAIR
Year:	2000
Address:	3165 EL CAMINO REAL
Name:	PROFESSIONAL AUTO REPAIR
Year:	2001
Address:	3165 EL CAMINO REAL
Name:	D & L AUTOMOTIVE
Year:	2002
Address:	3165 EL CAMINO REAL
Name:	D & L AUTOMOTIVE
Year:	2003
Address:	3165 EL CAMINO REAL
Name:	D & L AUTO WHOLESALE
Year:	2004
Address:	3165 EL CAMINO REAL
Name:	SANTA CLARA AUTO REPAIR

(Continued) **1015419023**

Year: 2010
Address: 3165 EL CAMINO REAL

Name: SANTA CLARA AUTO REPAIR
Year: 2011
Address: 3165 EL CAMINO REAL

Name: SANTA CLARA AUTO REPAIR
Year: 2012
Address: 3165 EL CAMINO REAL

E28 **EDR US Hist Auto Stat** **1015391459**
East **2897 EL CAMINO REAL** **N/A**
< 1/8 **SANTA CLARA, CA 95051**
0.122 mi.
645 ft. **Site 1 of 2 in cluster E**

Relative:
Lower

Actual:
84 ft.

EDR Historical Auto Stations:

Name: MB GERMAN CAR SERVICE
Year: 2001
Address: 2897 EL CAMINO REAL

Name: MB GERMAN CAR SERVICE
Year: 2002
Address: 2897 EL CAMINO REAL

Name: MB GERMAN CAR SERVICE
Year: 2003
Address: 2897 EL CAMINO REAL

Name: MB GERMAN CAR SERVICE
Year: 2004
Address: 2897 EL CAMINO REAL

Name: MB GERMAN CAR SERVICE
Year: 2005
Address: 2897 EL CAMINO REAL

Name: MB GERMAN CAR SERVICE
Year: 2006
Address: 2897 EL CAMINO REAL

Name: MB GERMAN CAR SERVICE
Year: 2007
Address: 2897 EL CAMINO REAL

Name: MB GERMAN CAR SERVICE
Year: 2008
Address: 2897 EL CAMINO REAL

Name: MB GERMAN CAR SERVICE
Year: 2009
Address: 2897 EL CAMINO REAL

Name: M B GERMAN CAR SVC
Year: 2010
Address: 2897 EL CAMINO REAL

(Continued) **1015391459**

Name: MB GERMAN CAR SERVICE
Year: 2011
Address: 2897 EL CAMINO REAL

Name: MB GERMAN CAR SERVICE
Year: 2012
Address: 2897 EL CAMINO REAL

D29 **EDR US Hist Auto Stat** **1015419662**
WSW **3175 EL CAMINO REAL** **N/A**
1/8-1/4 **SANTA CLARA, CA 95051**
0.129 mi.
681 ft. **Site 4 of 8 in cluster D**

Relative:
Higher

Actual:
88 ft.

EDR Historical Auto Stations:
Name: E & S AUTO SERVICE
Year: 1999
Address: 3175 EL CAMINO REAL

Name: S S & S AUTO SERVICE
Year: 2000
Address: 3175 EL CAMINO REAL

D30 **CAR TOWN** **SLIC** **S111760552**
WSW **3175 - 3275 EL CAMINO REAL** **N/A**
1/8-1/4 **SANTA CLARA, CA 95051**
0.129 mi.
681 ft. **Site 5 of 8 in cluster D**

Relative:
Higher

Actual:
88 ft.

SLIC:

Region:	STATE
Facility Status:	**Completed - Case Closed**
Status Date:	07/08/2013
Global Id:	T10000003631
Lead Agency:	SANTA CLARA COUNTY LOP
Lead Agency Case Number:	07S1W04E04s
Latitude:	37.352966
Longitude:	-121.985445
Case Type:	Cleanup Program Site
Case Worker:	LL
Local Agency:	SANTA CLARA COUNTY LOP
RB Case Number:	Not reported
File Location:	All Files are on GeoTracker or in the Local Agency Database
Potential Media Affected:	Other Groundwater (uses other than drinking water), Soil
Potential Contaminants of Concern:	DDD / DDE / DDT, Diesel, Other Petroleum
Site History:	Historical site uses include auto repair operations and agricultural, which have impacted soil and groundwater at the site. Contamination found through a Phase II assessment conducted for a property transaction. The property is to be re-developed residentially. Impacted soil was excavated and removed.

Click here to access the California GeoTracker records for this facility:

D31
West
1/8-1/4
0.134 mi.
708 ft.

EDR US Hist Auto Stat **1015420150**
N/A

3181 EL CAMINO REAL
SANTA CLARA, CA 95051

Site 6 of 8 in cluster D

Relative:
Higher

Actual:
89 ft.

EDR Historical Auto Stations:

Name:	SANTA CLARA AUTO BODY
Year:	2002
Address:	3181 EL CAMINO REAL

D32
West
1/8-1/4
0.138 mi.
726 ft.

EDR US Hist Auto Stat **1015420232**
N/A

3185 EL CAMINO REAL
SANTA CLARA, CA 95051

Site 7 of 8 in cluster D

Relative:
Higher

Actual:
89 ft.

EDR Historical Auto Stations:

Name:	SPECIALTY FOREIGN AUTO
Year:	1999
Address:	3185 EL CAMINO REAL
Name:	SPECIALTY FOREIGN AUTO
Year:	2000
Address:	3185 EL CAMINO REAL

D33
West
1/8-1/4
0.145 mi.
763 ft.

EDR US Hist Auto Stat **1015420784**
N/A

3193 EL CAMINO REAL
SANTA CLARA, CA 95051

Site 8 of 8 in cluster D

Relative:
Higher

Actual:
89 ft.

EDR Historical Auto Stations:

Name:	D & L AUTOMOTIVE
Year:	1999
Address:	3193 EL CAMINO REAL
Name:	D & L AUTOMOTIVE
Year:	2000
Address:	3193 EL CAMINO REAL
Name:	D & L AUTOMOTIVE
Year:	2001
Address:	3193 EL CAMINO REAL
Name:	SANTA CLARA AUTO BODY
Year:	2004
Address:	3193 EL CAMINO REAL
Name:	SANTA CLARA AUTO BODY
Year:	2005
Address:	3193 EL CAMINO REAL
Name:	MARCELO AUTO REPAIR
Year:	2006
Address:	3193 EL CAMINO REAL
Name:	SANTA CLARA AUTO BODY

(Continued) **1015420784**

Year: 2007
Address: 3193 EL CAMINO REAL

E34 **99631** **HIST UST** **U001601850**
ESE **2798 EL CAMINO** **N/A**
1/8-1/4 **SANTA CLARA, CA 95051**
0.145 mi.
767 ft. **Site 2 of 2 in cluster E**

Relative:
Lower

Actual:
85 ft.

HIST UST:

Region:	STATE
Facility ID:	00000063226
Facility Type:	Gas Station
Other Type:	Not reported
Contact Name:	FREEMAN,RALPH
Telephone:	4082461357
Owner Name:	CHEVRON U.S.A. INC.
Owner Address:	575 MARKET
Owner City,St,Zip:	SAN FRANCISCO, CA 94105
Total Tanks:	0004
Tank Num:	001
Container Num:	1
Year Installed:	1964
Tank Capacity:	00010000
Tank Used for:	PRODUCT
Type of Fuel:	Not reported
Container Construction Thickness:	0000250
Leak Detection:	Stock Inventor
Tank Num:	002
Container Num:	2
Year Installed:	1964
Tank Capacity:	00004000
Tank Used for:	PRODUCT
Type of Fuel:	Not reported
Container Construction Thickness:	0000170
Leak Detection:	Stock Inventor
Tank Num:	003
Container Num:	3
Year Installed:	1964
Tank Capacity:	00010000
Tank Used for:	PRODUCT
Type of Fuel:	Not reported
Container Construction Thickness:	0000250
Leak Detection:	Stock Inventor
Tank Num:	004
Container Num:	4
Year Installed:	1964
Tank Capacity:	00000550
Tank Used for:	WASTE
Type of Fuel:	Not reported
Container Construction Thickness:	0000100
Leak Detection:	Stock Inventor

F35
WSW
1/8-1/4
0.172 mi.
910 ft.

3236 EL CAMINO REAL
SANTA CLARA, CA 95051

Site 1 of 3 in cluster F

EDR US Hist Auto Stat **1015425524**
N/A

Relative:
Higher

Actual:
90 ft.

EDR Historical Auto Stations:

Name: ADVANCED AUTO CARE
Year: 2006
Address: 3236 EL CAMINO REAL

Name: PROFESSIONAL AUTO REPAIR
Year: 2007
Address: 3236 EL CAMINO REAL

Name: PROFESSIONAL AUTO REPAIR
Year: 2009
Address: 3236 EL CAMINO REAL

Name: PROFESSIONAL AUTO REPAIR
Year: 2010
Address: 3236 EL CAMINO REAL

Name: ADVANCED AUTO CARE
Year: 2011
Address: 3236 EL CAMINO REAL

Name: ADVANCED AUTO CARE
Year: 2012
Address: 3236 EL CAMINO REAL

F36
West
1/8-1/4
0.180 mi.
952 ft.

3235 EL CAMINO REAL
SANTA CLARA, CA 95051

Site 2 of 3 in cluster F

EDR US Hist Auto Stat **1015425476**
N/A

Relative:
Higher

Actual:
90 ft.

EDR Historical Auto Stations:

Name: 5 STAR AUTO REPAIR
Year: 2010
Address: 3235 EL CAMINO REAL

Name: 5 STAR AUTO REPAIR
Year: 2011
Address: 3235 EL CAMINO REAL

Name: 5 STAR AUTO REPAIR
Year: 2012
Address: 3235 EL CAMINO REAL

G37 East 1/8-1/4 0.187 mi. 987 ft. | **ALPHA 1 HR PHOTO**
2807 EL CAMINO REAL
SANTA CLARA, CA 95051 | **RCRA-SQG FINDS HAZNET** | **1000686039 CAD983630542**

Site 1 of 2 in cluster G

Relative: Lower

Actual: 83 ft.

RCRA-SQG:

Date form received by agency:	03/23/1992
Facility name:	ALPHA 1 HR PHOTO
Facility address:	2807 EL CAMINO REAL SANTA CLARA, CA 95051
EPA ID:	CAD983630542
Mailing address:	EL CAMINO REAL SANTA CLARA, CA 95051
Contact:	TOM KHUU
Contact address:	2807 EL CAMINO REAL SANTA CLARA, CA 95051
Contact country:	US
Contact telephone:	Not reported
Contact email:	Not reported
EPA Region:	09
Classification:	Small Small Quantity Generator
Description:	Handler: generates more than 100 and less than 1000 kg of hazardous waste during any calendar month and accumulates less than 6000 kg of hazardous waste at any time; or generates 100 kg or less of hazardous waste during any calendar month, and accumulates more than 1000 kg of hazardous waste at any time

Owner/Operator Summary:

Owner/operator name:	TOM KHUU
Owner/operator address:	3546 EDGEMAN CT SAN JOSE, CA 95148
Owner/operator country:	Not reported
Owner/operator telephone:	(408) 249-3890
Legal status:	Private
Owner/Operator Type:	Owner
Owner/Op start date:	Not reported
Owner/Op end date:	Not reported

Handler Activities Summary:

U.S. importer of hazardous waste:	No
Mixed waste (haz. and radioactive):	No
Recycler of hazardous waste:	No
Transporter of hazardous waste:	No
Treater, storer or disposer of HW:	No
Underground injection activity:	No
On-site burner exemption:	No
Furnace exemption:	No
Used oil fuel burner:	No
Used oil processor:	No
User oil refiner:	No
Used oil fuel marketer to burner:	No
Used oil Specification marketer:	No
Used oil transfer facility:	No
Used oil transporter:	No

Violation Status: No violations found

ALPHA 1 HR PHOTO (Continued) **1000686039**

FINDS:

Registry ID: 110002873720

Environmental Interest/Information System
RCRAInfo is a national information system that supports the Resource Conservation and Recovery Act (RCRA) program through the tracking of events and activities related to facilities that generate, transport, and treat, store, or dispose of hazardous waste. RCRAInfo allows RCRA program staff to track the notification, permit, compliance, and corrective action activities required under RCRA.

HAZNET:

envid:	1000686039
Year:	2002
GEPAID:	CAD983630542
Contact:	TOM QUOC KHUU
Telephone:	4085737690
Mailing Name:	Not reported
Mailing Address:	2807 EL CAMINO REAL
Mailing City,St,Zip:	SANTA CLARA, CA 950512901
Gen County:	Not reported
TSD EPA ID:	CAD981429673
TSD County:	Not reported
Waste Category:	Photochemicals/photoprocessing waste
Disposal Method:	Recycler
Tons:	0.06
Facility County:	Santa Clara

envid:	1000686039
Year:	1998
GEPAID:	CAD983630542
Contact:	TOM QUOC KHUU
Telephone:	4082493890
Mailing Name:	Not reported
Mailing Address:	2807 EL CAMINO REAL
Mailing City,St,Zip:	SANTA CLARA, CA 950512901
Gen County:	Not reported
TSD EPA ID:	CAL000121946
TSD County:	Not reported
Waste Category:	Photochemicals/photoprocessing waste
Disposal Method:	Recycler
Tons:	.0417
Facility County:	Santa Clara

envid:	1000686039
Year:	1997
GEPAID:	CAD983630542
Contact:	TOM QUOC KHUU
Telephone:	4082493890
Mailing Name:	Not reported
Mailing Address:	2807 EL CAMINO REAL
Mailing City,St,Zip:	SANTA CLARA, CA 950512901
Gen County:	Not reported
TSD EPA ID:	CAL000121946

ALPHA 1 HR PHOTO (Continued) **1000686039**

TSD County: Not reported
Waste Category: Photochemicals/photoprocessing waste
Disposal Method: Recycler
Tons: .0625
Facility County: Santa Clara

envid: 1000686039
Year: 1995
GEPAID: CAD983630542
Contact: TOM QUOC KHUU
Telephone: 4082493890
Mailing Name: Not reported
Mailing Address: 2807 EL CAMINO REAL
Mailing City,St,Zip: SANTA CLARA, CA 950512901
Gen County: Not reported
TSD EPA ID: CAL000121946
TSD County: Not reported
Waste Category: Photochemicals/photoprocessing waste
Disposal Method: Recycler
Tons: .0625
Facility County: Santa Clara

envid: 1000686039
Year: 1993
GEPAID: CAD983630542
Contact: TOM QUOC KHUU
Telephone: 4082493890
Mailing Name: Not reported
Mailing Address: 2807 EL CAMINO REAL
Mailing City,St,Zip: SANTA CLARA, CA 950512901
Gen County: Not reported
TSD EPA ID: CAD981161367
TSD County: Not reported
Waste Category: Photochemicals/photoprocessing waste
Disposal Method: Recycler
Tons: 0.12509999999
Facility County: Santa Clara

Click this hyperlink while viewing on your computer to access additional CA_HAZNET: detail in the EDR Site Report.

F38 **EDR US Hist Auto Stat** **1015426196**
West **3245 EL CAMINO REAL** **N/A**
1/8-1/4 **SANTA CLARA, CA 95051**
0.189 mi.
998 ft. **Site 3 of 3 in cluster F**

Relative:
Higher

Actual:
91 ft.

EDR Historical Auto Stations:
Name: SPORTZ AUTOBODY & GLASS
Year: 1999
Address: 3245 EL CAMINO REAL

Name: SANTA CLARA AUTO BODY
Year: 2000
Address: 3245 EL CAMINO REAL

Name: ATLAS AUTO WRECKERS
Year: 2001

(Continued) **1015426196**

Address: 3245 EL CAMINO REAL

Name: SANTA CLARA AUTO BODY
Year: 2006
Address: 3245 EL CAMINO REAL

H39
ESE
1/8-1/4
0.230 mi.
1212 ft.

1520 KIELY BLVD
SANTA CLARA, CA 95051

Site 1 of 2 in cluster H

EDR US Hist Cleaners **1014997284**
N/A

Relative:
Lower

Actual:
83 ft.

EDR Historical Cleaners:
Name: PERFECT CLEANERS
Year: 2001
Address: 1520 KIELY BLVD

Name: PERFECT CLEANERS
Year: 2003
Address: 1520 KIELY BLVD

Name: PERFECT CLEANERS
Year: 2004
Address: 1520 KIELY BLVD

Name: PERFECT CLEANERS
Year: 2005
Address: 1520 KIELY BLVD

Name: PERFECT CLEANERS
Year: 2006
Address: 1520 KIELY BLVD

Name: PERFECT CLEANERS
Year: 2007
Address: 1520 KIELY BLVD

H40
ESE
1/8-1/4
0.230 mi.
1212 ft.

PERFECT CLEANERS
1520 KIELY BOULEVARD
SANTA CLARA, CA 95051

Site 2 of 2 in cluster H

RCRA-SQG **1000374644**
FINDS **CAD981456809**
EMI

Relative:
Lower

Actual:
83 ft.

RCRA-SQG:
Date form received by agency: 09/01/1996
Facility name: JIMS DRY CLEANERS
Facility address: 1520 KIELY BLVD
SANTA CLARA, CA 95051
EPA ID: CAD981456809
Mailing address: KIELY BLVD
SANTA CLARA, CA 95051
Contact: Not reported
Contact address: Not reported
Not reported
Contact country: US
Contact telephone: Not reported

PERFECT CLEANERS (Continued) **1000374644**

Contact email: Not reported
EPA Region: 09
Classification: Small Small Quantity Generator
Description: Handler: generates more than 100 and less than 1000 kg of hazardous waste during any calendar month and accumulates less than 6000 kg of hazardous waste at any time; or generates 100 kg or less of hazardous waste during any calendar month, and accumulates more than 1000 kg of hazardous waste at any time

Owner/Operator Summary:
Owner/operator name: JAMES MORALES, FRANK SORCI
Owner/operator address: NOT REQUIRED
NOT REQUIRED, ME 99999
Owner/operator country: Not reported
Owner/operator telephone: (415) 555-1212
Legal status: Private
Owner/Operator Type: Owner
Owner/Op start date: Not reported
Owner/Op end date: Not reported

Owner/operator name: NOT REQUIRED
Owner/operator address: NOT REQUIRED
NOT REQUIRED, ME 99999
Owner/operator country: Not reported
Owner/operator telephone: (415) 555-1212
Legal status: Private
Owner/Operator Type: Operator
Owner/Op start date: Not reported
Owner/Op end date: Not reported

Handler Activities Summary:
U.S. importer of hazardous waste: No
Mixed waste (haz. and radioactive): No
Recycler of hazardous waste: No
Transporter of hazardous waste: No
Treater, storer or disposer of HW: No
Underground injection activity: No
On-site burner exemption: No
Furnace exemption: No
Used oil fuel burner: No
Used oil processor: No
User oil refiner: No
Used oil fuel marketer to burner: No
Used oil Specification marketer: No
Used oil transfer facility: No
Used oil transporter: No

Violation Status: No violations found

FINDS:

Registry ID: 110001197231

Environmental Interest/Information System
RCRAInfo is a national information system that supports the Resource Conservation and Recovery Act (RCRA) program through the tracking of events and activities related to facilities that generate, transport,

PERFECT CLEANERS (Continued) **1000374644**

and treat, store, or dispose of hazardous waste. RCRAInfo allows RCRA program staff to track the notification, permit, compliance, and corrective action activities required under RCRA.

STATE MASTER

CRITERIA AND HAZARDOUS AIR POLLUTANT INVENTORY

EMI:

Year:	1990
County Code:	43
Air Basin:	SF
Facility ID:	5465
Air District Name:	BA
SIC Code:	7216
Air District Name:	BAY AREA AQMD
Community Health Air Pollution Info System:	Not reported
Consolidated Emission Reporting Rule:	Not reported
Total Organic Hydrocarbon Gases Tons/Yr:	1
Reactive Organic Gases Tons/Yr:	0
Carbon Monoxide Emissions Tons/Yr:	0
NOX - Oxides of Nitrogen Tons/Yr:	0
SOX - Oxides of Sulphur Tons/Yr:	0
Particulate Matter Tons/Yr:	0
Part. Matter 10 Micrometers & Smllr Tons/Yr:	0

Year:	1996
County Code:	43
Air Basin:	SF
Facility ID:	5465
Air District Name:	BA
SIC Code:	7216
Air District Name:	BAY AREA AQMD
Community Health Air Pollution Info System:	Not reported
Consolidated Emission Reporting Rule:	Not reported
Total Organic Hydrocarbon Gases Tons/Yr:	0
Reactive Organic Gases Tons/Yr:	0
Carbon Monoxide Emissions Tons/Yr:	0
NOX - Oxides of Nitrogen Tons/Yr:	0
SOX - Oxides of Sulphur Tons/Yr:	0
Particulate Matter Tons/Yr:	0
Part. Matter 10 Micrometers & Smllr Tons/Yr:	0

Year:	1997
County Code:	43
Air Basin:	SF
Facility ID:	11319
Air District Name:	BA
SIC Code:	7216
Air District Name:	BAY AREA AQMD
Community Health Air Pollution Info System:	Not reported
Consolidated Emission Reporting Rule:	Not reported
Total Organic Hydrocarbon Gases Tons/Yr:	0
Reactive Organic Gases Tons/Yr:	0
Carbon Monoxide Emissions Tons/Yr:	0
NOX - Oxides of Nitrogen Tons/Yr:	0

PERFECT CLEANERS (Continued) **1000374644**

SOX - Oxides of Sulphur Tons/Yr:	0
Particulate Matter Tons/Yr:	0
Part. Matter 10 Micrometers & Smllr Tons/Yr:	0

Year:	1998
County Code:	43
Air Basin:	SF
Facility ID:	11319
Air District Name:	BA
SIC Code:	7216
Air District Name:	BAY AREA AQMD
Community Health Air Pollution Info System:	Not reported
Consolidated Emission Reporting Rule:	Not reported
Total Organic Hydrocarbon Gases Tons/Yr:	0
Reactive Organic Gases Tons/Yr:	0
Carbon Monoxide Emissions Tons/Yr:	0
NOX - Oxides of Nitrogen Tons/Yr:	0
SOX - Oxides of Sulphur Tons/Yr:	0
Particulate Matter Tons/Yr:	0
Part. Matter 10 Micrometers & Smllr Tons/Yr:	0

Year:	1999
County Code:	43
Air Basin:	SF
Facility ID:	11319
Air District Name:	BA
SIC Code:	7216
Air District Name:	BAY AREA AQMD
Community Health Air Pollution Info System:	Not reported
Consolidated Emission Reporting Rule:	Not reported
Total Organic Hydrocarbon Gases Tons/Yr:	0
Reactive Organic Gases Tons/Yr:	0
Carbon Monoxide Emissions Tons/Yr:	0
NOX - Oxides of Nitrogen Tons/Yr:	0
SOX - Oxides of Sulphur Tons/Yr:	0
Particulate Matter Tons/Yr:	0
Part. Matter 10 Micrometers & Smllr Tons/Yr:	0

Year:	2000
County Code:	43
Air Basin:	SF
Facility ID:	11319
Air District Name:	BA
SIC Code:	7216
Air District Name:	BAY AREA AQMD
Community Health Air Pollution Info System:	Not reported
Consolidated Emission Reporting Rule:	Not reported
Total Organic Hydrocarbon Gases Tons/Yr:	0
Reactive Organic Gases Tons/Yr:	0
Carbon Monoxide Emissions Tons/Yr:	0
NOX - Oxides of Nitrogen Tons/Yr:	0
SOX - Oxides of Sulphur Tons/Yr:	0
Particulate Matter Tons/Yr:	0
Part. Matter 10 Micrometers & Smllr Tons/Yr:	0

Year:	2003
County Code:	43

PERFECT CLEANERS (Continued) **1000374644**

Air Basin:	SF
Facility ID:	11319
Air District Name:	BA
SIC Code:	7216
Air District Name:	BAY AREA AQMD
Community Health Air Pollution Info System:	Not reported
Consolidated Emission Reporting Rule:	Not reported
Total Organic Hydrocarbon Gases Tons/Yr:	0
Reactive Organic Gases Tons/Yr:	0
Carbon Monoxide Emissions Tons/Yr:	0
NOX - Oxides of Nitrogen Tons/Yr:	0
SOX - Oxides of Sulphur Tons/Yr:	0
Particulate Matter Tons/Yr:	0
Part. Matter 10 Micrometers & Smllr Tons/Yr:	0

Year:	2004
County Code:	43
Air Basin:	SF
Facility ID:	11319
Air District Name:	BA
SIC Code:	7216
Air District Name:	BAY AREA AQMD
Community Health Air Pollution Info System:	Not reported
Consolidated Emission Reporting Rule:	Not reported
Total Organic Hydrocarbon Gases Tons/Yr:	0.183
Reactive Organic Gases Tons/Yr:	0
Carbon Monoxide Emissions Tons/Yr:	0
NOX - Oxides of Nitrogen Tons/Yr:	0
SOX - Oxides of Sulphur Tons/Yr:	0
Particulate Matter Tons/Yr:	0
Part. Matter 10 Micrometers & Smllr Tons/Yr:	0

Year:	2005
County Code:	43
Air Basin:	SF
Facility ID:	11319
Air District Name:	BA
SIC Code:	7216
Air District Name:	BAY AREA AQMD
Community Health Air Pollution Info System:	Not reported
Consolidated Emission Reporting Rule:	Not reported
Total Organic Hydrocarbon Gases Tons/Yr:	0
Reactive Organic Gases Tons/Yr:	0
Carbon Monoxide Emissions Tons/Yr:	0
NOX - Oxides of Nitrogen Tons/Yr:	0
SOX - Oxides of Sulphur Tons/Yr:	0
Particulate Matter Tons/Yr:	0
Part. Matter 10 Micrometers & Smllr Tons/Yr:	0

Year:	2006
County Code:	43
Air Basin:	SF
Facility ID:	11319
Air District Name:	BA
SIC Code:	7216
Air District Name:	BAY AREA AQMD
Community Health Air Pollution Info System:	Not reported

PERFECT CLEANERS (Continued) **1000374644**

Consolidated Emission Reporting Rule:	Not reported
Total Organic Hydrocarbon Gases Tons/Yr:	.156
Reactive Organic Gases Tons/Yr:	0
Carbon Monoxide Emissions Tons/Yr:	0
NOX - Oxides of Nitrogen Tons/Yr:	0
SOX - Oxides of Sulphur Tons/Yr:	0
Particulate Matter Tons/Yr:	0
Part. Matter 10 Micrometers & Smllr Tons/Yr:	0

Year:	2007
County Code:	43
Air Basin:	SF
Facility ID:	11319
Air District Name:	BA
SIC Code:	7216
Air District Name:	BAY AREA AQMD
Community Health Air Pollution Info System:	Not reported
Consolidated Emission Reporting Rule:	Not reported
Total Organic Hydrocarbon Gases Tons/Yr:	.32
Reactive Organic Gases Tons/Yr:	.128
Carbon Monoxide Emissions Tons/Yr:	0
NOX - Oxides of Nitrogen Tons/Yr:	0
SOX - Oxides of Sulphur Tons/Yr:	0
Particulate Matter Tons/Yr:	0
Part. Matter 10 Micrometers & Smllr Tons/Yr:	0

Year:	2008
County Code:	43
Air Basin:	SF
Facility ID:	11319
Air District Name:	BA
SIC Code:	7216
Air District Name:	BAY AREA AQMD
Community Health Air Pollution Info System:	Not reported
Consolidated Emission Reporting Rule:	Not reported
Total Organic Hydrocarbon Gases Tons/Yr:	.32
Reactive Organic Gases Tons/Yr:	.128
Carbon Monoxide Emissions Tons/Yr:	0
NOX - Oxides of Nitrogen Tons/Yr:	0
SOX - Oxides of Sulphur Tons/Yr:	0
Particulate Matter Tons/Yr:	0
Part. Matter 10 Micrometers & Smllr Tons/Yr:	0

Year:	2009
County Code:	43
Air Basin:	SF
Facility ID:	11319
Air District Name:	BA
SIC Code:	7216
Air District Name:	BAY AREA AQMD
Community Health Air Pollution Info System:	Not reported
Consolidated Emission Reporting Rule:	Not reported
Total Organic Hydrocarbon Gases Tons/Yr:	0.32000000000000001
Reactive Organic Gases Tons/Yr:	0.128
Carbon Monoxide Emissions Tons/Yr:	0
NOX - Oxides of Nitrogen Tons/Yr:	0
SOX - Oxides of Sulphur Tons/Yr:	0

PERFECT CLEANERS (Continued) **1000374644**

Particulate Matter Tons/Yr:	0
Part. Matter 10 Micrometers & Smllr Tons/Yr:	0

Year:	2010
County Code:	43
Air Basin:	SF
Facility ID:	11319
Air District Name:	BA
SIC Code:	7216
Air District Name:	BAY AREA AQMD
Community Health Air Pollution Info System:	Not reported
Consolidated Emission Reporting Rule:	Not reported
Total Organic Hydrocarbon Gases Tons/Yr:	0.32000000000000001
Reactive Organic Gases Tons/Yr:	0.128
Carbon Monoxide Emissions Tons/Yr:	0
NOX - Oxides of Nitrogen Tons/Yr:	0
SOX - Oxides of Sulphur Tons/Yr:	0
Particulate Matter Tons/Yr:	0
Part. Matter 10 Micrometers & Smllr Tons/Yr:	0

Year:	2011
County Code:	43
Air Basin:	SF
Facility ID:	11319
Air District Name:	BA
SIC Code:	7216
Air District Name:	BAY AREA AQMD
Community Health Air Pollution Info System:	Not reported
Consolidated Emission Reporting Rule:	Not reported
Total Organic Hydrocarbon Gases Tons/Yr:	0.32
Reactive Organic Gases Tons/Yr:	0.128
Carbon Monoxide Emissions Tons/Yr:	0
NOX - Oxides of Nitrogen Tons/Yr:	0
SOX - Oxides of Sulphur Tons/Yr:	0
Particulate Matter Tons/Yr:	0
Part. Matter 10 Micrometers & Smllr Tons/Yr:	0

Year:	2012
County Code:	43
Air Basin:	SF
Facility ID:	11319
Air District Name:	BA
SIC Code:	7216
Air District Name:	BAY AREA AQMD
Community Health Air Pollution Info System:	Not reported
Consolidated Emission Reporting Rule:	Not reported
Total Organic Hydrocarbon Gases Tons/Yr:	0.32
Reactive Organic Gases Tons/Yr:	0.128
Carbon Monoxide Emissions Tons/Yr:	0
NOX - Oxides of Nitrogen Tons/Yr:	0
SOX - Oxides of Sulphur Tons/Yr:	0
Particulate Matter Tons/Yr:	0
Part. Matter 10 Micrometers & Smllr Tons/Yr:	0

I41 **EDR US Hist Auto Stat** **1015428820**
West **3295 EL CAMINO REAL** **N/A**
1/8-1/4 **SANTA CLARA, CA 95051**
0.232 mi.
1223 ft. **Site 1 of 7 in cluster I**

Relative:
Higher

Actual:
93 ft.

EDR Historical Auto Stations:

Name: QUANS AUTO BAY
Year: 1999
Address: 3295 EL CAMINO REAL

Name: QUANS AUTO BAY
Year: 2000
Address: 3295 EL CAMINO REAL

Name: QUANS AUTO BAY
Year: 2001
Address: 3295 EL CAMINO REAL

Name: QUANS AUTO BAY
Year: 2002
Address: 3295 EL CAMINO REAL

Name: QUANS AUTO BAY
Year: 2003
Address: 3295 EL CAMINO REAL

Name: SUPERIOR AUTOMOTIVE CORP
Year: 2004
Address: 3295 EL CAMINO REAL

Name: CLUTCH MART JEFFREYS AUTOMOTIVE
Year: 2006
Address: 3295 EL CAMINO REAL

Name: CHETS AUTO CARE
Year: 2007
Address: 3295 EL CAMINO REAL

Name: SUPERIOR AUTOMOTIVE CORP
Year: 2008
Address: 3295 EL CAMINO REAL

Name: CHETS EUROPEAN & JAPANESSE AUTO CA
Year: 2009
Address: 3295 EL CAMINO REAL

Name: AUTO CLUTCH & TRANS REPAIR
Year: 2010
Address: 3295 EL CAMINO REAL

Name: HI TECH AUTOMOTIVE WORKS
Year: 2011
Address: 3295 EL CAMINO REAL

Name: CHETS EUROPEAN & JAPANESE AUTO CA
Year: 2012
Address: 3295 EL CAMINO REAL

I42 West 1/8-1/4 0.232 mi. 1223 ft. | **SOU'S AUTO**
3295 EL CAMINO REAL NO J
SANTA CLARA, CA 95051

Site 2 of 7 in cluster I

RCRA-SQG FINDS | **1006805665 CAR000130872**

Relative: Higher

Actual: 93 ft.

RCRA-SQG:

Date form received by agency:	12/09/2002
Facility name:	SOU'S AUTO
Facility address:	3295 EL CAMINO REAL NO J SANTA CLARA, CA 950512824
EPA ID:	CAR000130872
Mailing address:	EL CAMINO REAL NO J SANTA CLARA, CA 950512824
Contact:	SOU REN
Contact address:	EL CAMINO REAL NO J SANTA CLARA, CA 950512824
Contact country:	US
Contact telephone:	408-241-8890
Contact email:	Not reported
EPA Region:	09
Classification:	Small Small Quantity Generator
Description:	Handler: generates more than 100 and less than 1000 kg of hazardous waste during any calendar month and accumulates less than 6000 kg of hazardous waste at any time; or generates 100 kg or less of hazardous waste during any calendar month, and accumulates more than 1000 kg of hazardous waste at any time

Owner/Operator Summary:

Owner/operator name:	SOU REN
Owner/operator address:	Not reported Not reported
Owner/operator country:	US
Owner/operator telephone:	Not reported
Legal status:	Private
Owner/Operator Type:	Operator
Owner/Op start date:	11/01/2002
Owner/Op end date:	Not reported

Owner/operator name:	SOU REN
Owner/operator address:	Not reported Not reported
Owner/operator country:	US
Owner/operator telephone:	Not reported
Legal status:	Private
Owner/Operator Type:	Owner
Owner/Op start date:	11/01/2002
Owner/Op end date:	Not reported

Handler Activities Summary:

U.S. importer of hazardous waste:	No
Mixed waste (haz. and radioactive):	No
Recycler of hazardous waste:	No
Transporter of hazardous waste:	No
Treater, storer or disposer of HW:	No
Underground injection activity:	No
On-site burner exemption:	No
Furnace exemption:	No

SOU'S AUTO (Continued) **1006805665**

Used oil fuel burner: No
Used oil processor: No
User oil refiner: No
Used oil fuel marketer to burner: No
Used oil Specification marketer: No
Used oil transfer facility: No
Used oil transporter: No

. Waste code: D001
. Waste name: IGNITABLE WASTE

. Waste code: D002
. Waste name: CORROSIVE WASTE

Violation Status: No violations found

FINDS:

Registry ID: 110014368488

Environmental Interest/Information System
California Hazardous Waste Tracking System - Datamart (HWTS-DATAMART) provides California with information on hazardous waste shipments for generators, transporters, and treatment, storage, and disposal facilities.

RCRAInfo is a national information system that supports the Resource Conservation and Recovery Act (RCRA) program through the tracking of events and activities related to facilities that generate, transport, and treat, store, or dispose of hazardous waste. RCRAInfo allows RCRA program staff to track the notification, permit, compliance, and corrective action activities required under RCRA.

Registry ID: 110055739857

Environmental Interest/Information System
STATE MASTER

G43 **JOE'S SHELL SERVICE INC.** **HIST UST** **U001601866**
East **2795 EL CAMINO** **N/A**
1/8-1/4 **SANTA CLARA, CA 95051**
0.236 mi.
1245 ft. **Site 2 of 2 in cluster G**

Relative:
Lower

Actual:
83 ft.

HIST UST:
Region: STATE
Facility ID: 00000018883
Facility Type: Gas Station
Other Type: Not reported
Contact Name: JOSEPH NISHIMURA
Telephone: 4082434151
Owner Name: SHELL OIL COMPANY
Owner Address: P.O. BOX 4848
Owner City,St,Zip: ANAHEIM, CA 92803
Total Tanks: 0004

Tank Num: 001

JOE'S SHELL SERVICE INC. (Continued) **U001601866**

Container Num:	1
Year Installed:	1962
Tank Capacity:	00008000
Tank Used for:	PRODUCT
Type of Fuel:	REGULAR
Container Construction Thickness:	1/4
Leak Detection:	Stock Inventor, 10

Tank Num:	002
Container Num:	2
Year Installed:	1970
Tank Capacity:	00005000
Tank Used for:	PRODUCT
Type of Fuel:	UNLEADED
Container Construction Thickness:	1/4
Leak Detection:	Stock Inventor, 10

Tank Num:	003
Container Num:	3
Year Installed:	1970
Tank Capacity:	00010000
Tank Used for:	PRODUCT
Type of Fuel:	PREMIUM
Container Construction Thickness:	1/4
Leak Detection:	Stock Inventor, 10

Tank Num:	004
Container Num:	4
Year Installed:	Not reported
Tank Capacity:	00000550
Tank Used for:	WASTE
Type of Fuel:	WASTE OIL
Container Construction Thickness:	1/4
Leak Detection:	10

J44 **CHEVRON #9-9631** **LUST** **S110060521**
East **2798 EL CAMINO REAL** **HIST CORTESE** **N/A**
1/8-1/4 **SANTA CLARA, CA 95051**
0.241 mi.
1274 ft. **Site 1 of 5 in cluster J**

Relative:
Lower

Actual:
83 ft.

LUST:

Region:	STATE
Global Id:	T0608500370
Latitude:	37.352
Longitude:	-121.977291666667
Case Type:	Not reported
Status:	Completed - Case Closed
Status Date:	11/29/2007
Lead Agency:	Not reported
Case Worker:	LL
Local Agency:	Not reported
RB Case Number:	Not reported
LOC Case Number:	Not reported
File Location:	All Files are on GeoTracker or in the Local Agency Database
Potential Media Affect:	Other Groundwater (uses other than drinking water)
Potential Contaminants of Concern:	Gasoline
Site History:	Not reported

CHEVRON #9-9631 (Continued) **S110060521**

Click here to access the California GeoTracker records for this facility:

Contact:

Global Id:	T0608500370
Contact Type:	Regional Board Caseworker
Contact Name:	ZSC
Organization Name:	SAN FRANCISCO BAY RWQCB (REGION 2)
Address:	1515 CLAY STREET, SUITE 1400
City:	OAKLAND
Email:	Not reported
Phone Number:	Not reported

Global Id:	T0608500370
Contact Type:	Local Agency Caseworker
Contact Name:	LANI LEE
Organization Name:	SANTA CLARA COUNTY LOP
Address:	1555 BERGER DR, SUITE 300
City:	SAN JOSE
Email:	lani.lee@deh.sccgov.org
Phone Number:	Not reported

Status History:

Global Id:	T0608500370
Status:	Completed - Case Closed
Status Date:	11/29/2007

Global Id:	T0608500370
Status:	Open - Case Begin Date
Status Date:	01/30/1985

Global Id:	T0608500370
Status:	Open - Remediation
Status Date:	09/10/2004

Global Id:	T0608500370
Status:	Open - Site Assessment
Status Date:	01/30/1985

Global Id:	T0608500370
Status:	Open - Site Assessment
Status Date:	11/21/2001

Global Id:	T0608500370
Status:	Open - Verification Monitoring
Status Date:	05/01/2003

Regulatory Activities:

Global Id:	T0608500370
Action Type:	RESPONSE
Date:	11/21/2001
Action:	Soil and Water Investigation Workplan

Global Id:	T0608500370
Action Type:	RESPONSE
Date:	01/15/2006
Action:	Other Report / Document

CHEVRON #9-9631 (Continued) **S110060521**

Global Id: T0608500370
Action Type: RESPONSE
Date: 01/30/2003
Action: Monitoring Report - Quarterly

Global Id: T0608500370
Action Type: RESPONSE
Date: 01/30/2002
Action: Monitoring Report - Quarterly

Global Id: T0608500370
Action Type: RESPONSE
Date: 07/31/2002
Action: Monitoring Report - Quarterly

Global Id: T0608500370
Action Type: RESPONSE
Date: 01/30/1995
Action: Monitoring Report - Quarterly

Global Id: T0608500370
Action Type: RESPONSE
Date: 02/24/1997
Action: Monitoring Report - Quarterly

Global Id: T0608500370
Action Type: ENFORCEMENT
Date: 09/15/1994
Action: Staff Letter - #23088

Global Id: T0608500370
Action Type: ENFORCEMENT
Date: 12/06/1995
Action: Staff Letter - #23142

Global Id: T0608500370
Action Type: ENFORCEMENT
Date: 01/26/1996
Action: Staff Letter - #23128

Global Id: T0608500370
Action Type: ENFORCEMENT
Date: 01/31/1996
Action: Staff Letter - #23132

Global Id: T0608500370
Action Type: ENFORCEMENT
Date: 10/07/2001
Action: Staff Letter - #23081

Global Id: T0608500370
Action Type: ENFORCEMENT
Date: 10/17/2001
Action: Staff Letter - #22947

Global Id: T0608500370
Action Type: RESPONSE

CHEVRON #9-9631 (Continued) **S110060521**

Date: 10/31/2003
Action: Monitoring Report - Quarterly

Global Id: T0608500370
Action Type: RESPONSE
Date: 10/30/1994
Action: Monitoring Report - Quarterly

Global Id: T0608500370
Action Type: RESPONSE
Date: 07/30/2002
Action: Monitoring Report - Quarterly

Global Id: T0608500370
Action Type: RESPONSE
Date: 02/28/2003
Action: Other Report / Document

Global Id: T0608500370
Action Type: RESPONSE
Date: 07/31/2006
Action: Corrective Action Plan / Remedial Action Plan

Global Id: T0608500370
Action Type: RESPONSE
Date: 04/30/2006
Action: Monitoring Report - Quarterly

Global Id: T0608500370
Action Type: ENFORCEMENT
Date: 12/15/2006
Action: * No Action - #605121

Global Id: T0608500370
Action Type: RESPONSE
Date: 10/31/2004
Action: Monitoring Report - Quarterly

Global Id: T0608500370
Action Type: RESPONSE
Date: 04/30/1999
Action: Monitoring Report - Quarterly

Global Id: T0608500370
Action Type: RESPONSE
Date: 01/30/1996
Action: Other Report / Document

Global Id: T0608500370
Action Type: RESPONSE
Date: 04/30/1996
Action: Soil and Water Investigation Report

Global Id: T0608500370
Action Type: RESPONSE
Date: 04/30/2002
Action: Monitoring Report - Quarterly

CHEVRON #9-9631 (Continued) **S110060521**

Global Id: T0608500370
Action Type: RESPONSE
Date: 04/30/2003
Action: Monitoring Report - Quarterly

Global Id: T0608500370
Action Type: RESPONSE
Date: 11/21/2001
Action: Soil and Water Investigation Workplan

Global Id: T0608500370
Action Type: ENFORCEMENT
Date: 06/04/1985
Action: Notice of Responsibility - #39613

Global Id: T0608500370
Action Type: ENFORCEMENT
Date: 12/16/1995
Action: Staff Letter - #23130

Global Id: T0608500370
Action Type: ENFORCEMENT
Date: 06/15/1996
Action: Staff Letter - #23138

Global Id: T0608500370
Action Type: ENFORCEMENT
Date: 12/10/2001
Action: Staff Letter - #40659

Global Id: T0608500370
Action Type: RESPONSE
Date: 01/30/1996
Action: Soil and Water Investigation Workplan

Global Id: T0608500370
Action Type: RESPONSE
Date: 01/30/1996
Action: Monitoring Report - Quarterly

Global Id: T0608500370
Action Type: RESPONSE
Date: 04/30/2004
Action: Monitoring Report - Quarterly

Global Id: T0608500370
Action Type: RESPONSE
Date: 04/30/1995
Action: Monitoring Report - Quarterly

Global Id: T0608500370
Action Type: RESPONSE
Date: 10/30/2002
Action: Monitoring Report - Quarterly

Global Id: T0608500370
Action Type: RESPONSE

CHEVRON #9-9631 (Continued) **S110060521**

Date: 07/30/1996
Action: Corrective Action Plan / Remedial Action Plan

Global Id: T0608500370
Action Type: RESPONSE
Date: 04/30/1996
Action: Monitoring Report - Quarterly

Global Id: T0608500370
Action Type: RESPONSE
Date: 07/30/1996
Action: Monitoring Report - Quarterly

Global Id: T0608500370
Action Type: RESPONSE
Date: 10/30/1996
Action: Monitoring Report - Quarterly

Global Id: T0608500370
Action Type: RESPONSE
Date: 05/28/2004
Action: Other Report / Document

Global Id: T0608500370
Action Type: ENFORCEMENT
Date: 11/29/2007
Action: Closure/No Further Action Letter - #079211

Global Id: T0608500370
Action Type: ENFORCEMENT
Date: 01/06/2003
Action: Staff Letter - #40662

Global Id: T0608500370
Action Type: ENFORCEMENT
Date: 04/05/2007
Action: * No Action - #70504

Global Id: T0608500370
Action Type: Other
Date: 03/19/1985
Action: Leak Reported

Global Id: T0608500370
Action Type: ENFORCEMENT
Date: 12/30/2005
Action: Staff Letter - #500321

Global Id: T0608500370
Action Type: ENFORCEMENT
Date: 01/06/2003
Action: Warning Letter - #40661

Global Id: T0608500370
Action Type: ENFORCEMENT
Date: 01/21/2004
Action: Staff Letter - #40121

CHEVRON #9-9631 (Continued) **S110060521**

Global Id: T0608500370
Action Type: ENFORCEMENT
Date: 04/01/2004
Action: Staff Letter - #44557

Global Id: T0608500370
Action Type: ENFORCEMENT
Date: 04/29/2005
Action: Warning Letter - #50924

Global Id: T0608500370
Action Type: RESPONSE
Date: 07/31/2003
Action: Monitoring Report - Quarterly

Global Id: T0608500370
Action Type: RESPONSE
Date: 07/30/1995
Action: Monitoring Report - Quarterly

Global Id: T0608500370
Action Type: RESPONSE
Date: 07/30/1999
Action: Monitoring Report - Quarterly

Global Id: T0608500370
Action Type: RESPONSE
Date: 01/31/2004
Action: Monitoring Report - Quarterly

Global Id: T0608500370
Action Type: RESPONSE
Date: 02/01/2002
Action: Soil and Water Investigation Report

Global Id: T0608500370
Action Type: RESPONSE
Date: 10/30/1995
Action: Monitoring Report - Quarterly

HIST CORTESE:
Region: CORTESE
Facility County Code: 43
Reg By: LTNKA
Reg Id: 43-0313

J45 **CHEVRON #9-9631** **LUST** **S105030436**
East **2798 EL CAMINO REAL** **HIST LUST** **N/A**
1/8-1/4 **SANTA CLARA, CA 95051**
0.241 mi.
1274 ft. **Site 2 of 5 in cluster J**

Relative:
Lower

Actual:
83 ft.

LUST REG 2:
Region: 2
Facility Id: Not reported
Facility Status: Pollution Characterization

CHEVRON #9-9631 (Continued) **S105030436**

Case Number: 07S1W04K01f
How Discovered: Not reported
Leak Cause: Not reported
Leak Source: Not reported
Date Leak Confirmed: Not reported
Oversight Program: LUST
Prelim. Site Assesment Wokplan Submitted: Not reported
Preliminary Site Assesment Began: 1/30/1985
Pollution Characterization Began: 7/7/1989
Pollution Remediation Plan Submitted: Not reported
Date Remediation Action Underway: Not reported
Date Post Remedial Action Monitoring Began: Not reported

HIST LUST SANTA CLARA:
Region: SANTA CLARA
Region Code: 2
SCVWD ID: 07S1W04K01
Oversite Agency: SCCDEH
Date Listed: 1986-01-01 00:00:00
Closed Date: Not reported

J46
East
1/8-1/4
0.241 mi.
1274 ft.

CHEVRON #9-9631 **LUST** **S108214302**
2798 EL CAMINO REAL **N/A**
SANTA CLARA, CA

Site 3 of 5 in cluster J

Relative:
Lower

Actual:
83 ft.

LUST SANTA CLARA:
Region: SANTA CLARA
SCVWD ID: 07S1W04K01F
Date Closed: 11/29/2007
EDR Link ID: 07S1W04K01F

J47
East
1/8-1/4
0.242 mi.
1276 ft.

SHELL **LUST** **S100235504**
2795 EL CAMINO REAL **HIST LUST** **N/A**
SANTA CLARA, CA 95051 **HIST CORTESE**

Site 4 of 5 in cluster J

Relative:
Lower

Actual:
83 ft.

LUST:
Region: STATE
Global Id: T0608501285
Latitude: 37.3527610318155
Longitude: -121.977145671844
Case Type: Not reported
Status: Completed - Case Closed
Status Date: 06/25/2001
Lead Agency: Not reported
Case Worker: UST
Local Agency: Not reported
RB Case Number: Not reported
LOC Case Number: Not reported
File Location: All Files are on GeoTracker or in the Local Agency Database
Potential Media Affect: Other Groundwater (uses other than drinking water)
Potential Contaminants of Concern: Gasoline
Site History: Not reported

SHELL (Continued) **S100235504**

Click here to access the California GeoTracker records for this facility:

Contact:

Global Id:	T0608501285
Contact Type:	Regional Board Caseworker
Contact Name:	ZSC
Organization Name:	SAN FRANCISCO BAY RWQCB (REGION 2)
Address:	1515 CLAY STREET, SUITE 1400
City:	OAKLAND
Email:	Not reported
Phone Number:	Not reported

Global Id:	T0608501285
Contact Type:	Local Agency Caseworker
Contact Name:	UST CASE WORKER
Organization Name:	SANTA CLARA COUNTY LOP
Address:	1555 Berger Drive, Suite 300
City:	SAN JOSE
Email:	Not reported
Phone Number:	4089183400

Status History:

Global Id:	T0608501285
Status:	Completed - Case Closed
Status Date:	06/25/2001

Global Id:	T0608501285
Status:	Open - Case Begin Date
Status Date:	05/12/1988

Global Id:	T0608501285
Status:	Open - Site Assessment
Status Date:	05/12/1988

Global Id:	T0608501285
Status:	Open - Site Assessment
Status Date:	09/22/1988

Global Id:	T0608501285
Status:	Open - Verification Monitoring
Status Date:	10/31/1995

Regulatory Activities:

Global Id:	T0608501285
Action Type:	ENFORCEMENT
Date:	02/16/1990
Action:	Staff Letter - #23022

Global Id:	T0608501285
Action Type:	ENFORCEMENT
Date:	12/01/1998
Action:	Staff Letter - #23042

Global Id:	T0608501285
Action Type:	ENFORCEMENT
Date:	11/16/1989

SHELL (Continued) **S100235504**

Action: Staff Letter - #23020

Global Id: T0608501285
Action Type: ENFORCEMENT
Date: 10/17/1989
Action: Staff Letter - #23018

Global Id: T0608501285
Action Type: ENFORCEMENT
Date: 10/02/1995
Action: Staff Letter - #23026

Global Id: T0608501285
Action Type: ENFORCEMENT
Date: 12/17/1999
Action: Staff Letter - #23057

Global Id: T0608501285
Action Type: ENFORCEMENT
Date: 09/08/1995
Action: Staff Letter - #23028

Global Id: T0608501285
Action Type: ENFORCEMENT
Date: 02/01/1990
Action: Staff Letter - #23024

Global Id: T0608501285
Action Type: ENFORCEMENT
Date: 08/16/1989
Action: Staff Letter - #23016

Global Id: T0608501285
Action Type: ENFORCEMENT
Date: 06/06/1989
Action: Staff Letter - #23012

Global Id: T0608501285
Action Type: RESPONSE
Date: 07/31/1999
Action: Monitoring Report - Quarterly

Global Id: T0608501285
Action Type: RESPONSE
Date: 10/30/1995
Action: Monitoring Report - Quarterly

Global Id: T0608501285
Action Type: RESPONSE
Date: 01/30/1996
Action: Monitoring Report - Quarterly

Global Id: T0608501285
Action Type: RESPONSE
Date: 04/30/1996
Action: Monitoring Report - Quarterly

SHELL (Continued) **S100235504**

Global Id: T0608501285
Action Type: RESPONSE
Date: 07/30/1996
Action: Monitoring Report - Quarterly

Global Id: T0608501285
Action Type: RESPONSE
Date: 10/30/1996
Action: Monitoring Report - Quarterly

Global Id: T0608501285
Action Type: RESPONSE
Date: 01/30/1997
Action: Monitoring Report - Quarterly

Global Id: T0608501285
Action Type: RESPONSE
Date: 03/08/1990
Action: Soil and Water Investigation Report

Global Id: T0608501285
Action Type: RESPONSE
Date: 11/21/1989
Action: Soil and Water Investigation Report

Global Id: T0608501285
Action Type: RESPONSE
Date: 08/22/1989
Action: Soil and Water Investigation Report

Global Id: T0608501285
Action Type: RESPONSE
Date: 06/05/1989
Action: Other Report / Document

Global Id: T0608501285
Action Type: RESPONSE
Date: 05/16/1989
Action: Soil and Water Investigation Report

Global Id: T0608501285
Action Type: RESPONSE
Date: 07/24/1989
Action: Other Report / Document

Global Id: T0608501285
Action Type: RESPONSE
Date: 02/20/1990
Action: Soil and Water Investigation Report

Global Id: T0608501285
Action Type: RESPONSE
Date: 10/06/1995
Action: Other Report / Document

Global Id: T0608501285
Action Type: RESPONSE

SHELL (Continued) **S100235504**

Date: 01/31/2000
Action: Monitoring Report - Quarterly

Global Id: T0608501285
Action Type: RESPONSE
Date: 04/30/1999
Action: Monitoring Report - Quarterly

Global Id: T0608501285
Action Type: RESPONSE
Date: 01/30/1999
Action: Monitoring Report - Quarterly

Global Id: T0608501285
Action Type: RESPONSE
Date: 10/31/1999
Action: Monitoring Report - Quarterly

Global Id: T0608501285
Action Type: ENFORCEMENT
Date: 05/09/1989
Action: Staff Letter - #23010

Global Id: T0608501285
Action Type: ENFORCEMENT
Date: 08/27/1991
Action: Notice of Responsibility - #39611

Global Id: T0608501285
Action Type: ENFORCEMENT
Date: 07/19/1989
Action: Staff Letter - #23014

Global Id: T0608501285
Action Type: Other
Date: 05/19/1988
Action: Leak Reported

Global Id: T0608501285
Action Type: REMEDIATION
Date: 05/12/1988
Action: Excavation

Global Id: T0608501285
Action Type: REMEDIATION
Date: 05/12/1988
Action: Pump & Treat (P&T) Groundwater

Global Id: T0608501285
Action Type: REMEDIATION
Date: 05/12/1988
Action: Soil Vapor Extraction (SVE)

Global Id: T0608501285
Action Type: RESPONSE
Date: 02/09/1990
Action: Other Report / Document

SHELL (Continued) **S100235504**

Global Id: T0608501285
Action Type: RESPONSE
Date: 04/30/2000
Action: Monitoring Report - Quarterly

LUST REG 2:
Region: 2
Facility Id: Not reported
Facility Status: Case Closed
Case Number: 07S1W04G01f
How Discovered: Not reported
Leak Cause: Not reported
Leak Source: Not reported
Date Leak Confirmed: Not reported
Oversight Program: LUST
Prelim. Site Assesment Wokplan Submitted: Not reported
Preliminary Site Assesment Began: 5/12/1988
Pollution Characterization Began: 9/22/1988
Pollution Remediation Plan Submitted: Not reported
Date Remediation Action Underway: Not reported
Date Post Remedial Action Monitoring Began: 10/31/1995

LUST SANTA CLARA:
Region: SANTA CLARA
SCVWD ID: 07S1W04G01F
Date Closed: 06/25/2001
EDR Link ID: 07S1W04G01F

HIST LUST SANTA CLARA:
Region: SANTA CLARA
Region Code: 2
SCVWD ID: 07S1W04G01
Oversite Agency: SCVWD
Date Listed: 1989-01-01 00:00:00
Closed Date: 2001-06-25 00:00:00

HIST CORTESE:
Region: CORTESE
Facility County Code: 43
Reg By: LTNKA
Reg Id: 43-1307

J48 **EDR US Hist Auto Stat** **1015384971**
East **2795 EL CAMINO REAL** **N/A**
1/8-1/4 **SANTA CLARA, CA 95051**
0.242 mi.
1276 ft. **Site 5 of 5 in cluster J**

Relative:
Lower

Actual:
83 ft.

EDR Historical Auto Stations:
Name: EXPRESS LUBE
Year: 1999
Address: 2795 EL CAMINO REAL

Name: Q LUBE
Year: 2000

(Continued) **1015384971**

Address: 2795 EL CAMINO REAL

Name: JIFFY LUBE
Year: 2005
Address: 2795 EL CAMINO REAL

Name: JEFFI LUBE INC
Year: 2006
Address: 2795 EL CAMINO REAL

Name: JEFFY LUBE INC
Year: 2007
Address: 2795 EL CAMINO REAL

Name: JIFFY LUBE
Year: 2008
Address: 2795 EL CAMINO REAL

Name: Q LUBE
Year: 2009
Address: 2795 EL CAMINO REAL

Name: JIFFY LUBE
Year: 2010
Address: 2795 EL CAMINO REAL

Name: JIFFY LUBE
Year: 2011
Address: 2795 EL CAMINO REAL

Name: JIFFY LUBE
Year: 2012
Address: 2795 EL CAMINO REAL

I49 **EDR US Hist Auto Stat** **1015250047**
WSW **1585 POMEROY AVE** **N/A**
1/8-1/4 **SANTA CLARA, CA 95051**
0.242 mi.
1277 ft. **Site 3 of 7 in cluster I**

Relative:
Higher

Actual:
93 ft.

EDR Historical Auto Stations:

Name: ADVANCED AUTO CARE
Year: 2003
Address: 1585 POMEROY AVE

Name: PROFESSIONAL AUTO REPAIR
Year: 2012
Address: 1585 POMEROY AVE

I50 **EDR US Hist Auto Stat** **1015430506**
West **3305 EL CAMINO REAL** **N/A**
1/8-1/4 **SANTA CLARA, CA 95051**
0.245 mi.
1293 ft. **Site 4 of 7 in cluster I**

Relative:
Higher

Actual:
93 ft.

EDR Historical Auto Stations:

Name:	POMEROY VALERO GAS STATION
Year:	2003
Address:	3305 EL CAMINO REAL
Name:	VALERO GAS STATION
Year:	2006
Address:	3305 EL CAMINO REAL
Name:	VALERO GAS STATION
Year:	2007
Address:	3305 EL CAMINO REAL
Name:	KT GAS STATION CO
Year:	2008
Address:	3305 EL CAMINO REAL
Name:	KT GAS STATION CORP
Year:	2009
Address:	3305 EL CAMINO REAL
Name:	K T GAS STATION CO
Year:	2010
Address:	3305 EL CAMINO REAL
Name:	KT GAS STATION CO
Year:	2011
Address:	3305 EL CAMINO REAL
Name:	KT GAS STATION CO
Year:	2012
Address:	3305 EL CAMINO REAL

I51 **EXXON #7-0116** **LUST** **U001601875**
West **3305 EL CAMINO REAL** **HIST UST** **N/A**
1/8-1/4 **SANTA CLARA, CA 95051**
0.245 mi.
1293 ft. **Site 5 of 7 in cluster I**

Relative:
Higher

Actual:
93 ft.

LUST:

Region:	STATE
Global Id:	T0608591463
Latitude:	37.352688
Longitude:	-121.987095
Case Type:	Not reported
Status:	Completed - Case Closed
Status Date:	08/15/2001
Lead Agency:	Not reported
Case Worker:	UST
Local Agency:	Not reported
RB Case Number:	Not reported
LOC Case Number:	Not reported
File Location:	All Files are on GeoTracker or in the Local Agency Database
Potential Media Affect:	Other Groundwater (uses other than drinking water)

EXXON #7-0116 (Continued) **U001601875**

Potential Contaminants of Concern: Gasoline
Site History: Not reported

Click here to access the California GeoTracker records for this facility:

Contact:

Global Id:	T0608591463
Contact Type:	Local Agency Caseworker
Contact Name:	UST CASE WORKER
Organization Name:	SANTA CLARA COUNTY LOP
Address:	1555 Berger Drive, Suite 300
City:	SAN JOSE
Email:	Not reported
Phone Number:	4089183400

Global Id:	T0608591463
Contact Type:	Regional Board Caseworker
Contact Name:	ZSC
Organization Name:	SAN FRANCISCO BAY RWQCB (REGION 2)
Address:	1515 CLAY STREET, SUITE 1400
City:	OAKLAND
Email:	Not reported
Phone Number:	Not reported

Status History:

Global Id:	T0608591463
Status:	Completed - Case Closed
Status Date:	08/15/2001

Global Id:	T0608591463
Status:	Open - Case Begin Date
Status Date:	04/10/2001

Global Id:	T0608591463
Status:	Open - Site Assessment
Status Date:	04/10/2001

Regulatory Activities:

Global Id:	T0608591463
Action Type:	Other
Date:	06/22/2001
Action:	Leak Reported

Region:	STATE
Global Id:	T0608500816
Latitude:	37.3522
Longitude:	-121.98626
Case Type:	Not reported
Status:	Completed - Case Closed
Status Date:	11/07/1996
Lead Agency:	Not reported
Case Worker:	UST
Local Agency:	Not reported
RB Case Number:	Not reported
LOC Case Number:	Not reported
File Location:	All Files are on GeoTracker or in the Local Agency Database

EXXON #7-0116 (Continued) **U001601875**

Potential Media Affect: Other Groundwater (uses other than drinking water)
Potential Contaminants of Concern: Gasoline
Site History: Not reported

Click here to access the California GeoTracker records for this facility:

Contact:
Global Id: T0608500816
Contact Type: Regional Board Caseworker
Contact Name: ZSC
Organization Name: SAN FRANCISCO BAY RWQCB (REGION 2)
Address: 1515 CLAY STREET, SUITE 1400
City: OAKLAND
Email: Not reported
Phone Number: Not reported

Global Id: T0608500816
Contact Type: Local Agency Caseworker
Contact Name: UST CASE WORKER
Organization Name: SANTA CLARA COUNTY LOP
Address: 1555 Berger Drive, Suite 300
City: SAN JOSE
Email: Not reported
Phone Number: 4089183400

Status History:
Global Id: T0608500816
Status: Completed - Case Closed
Status Date: 11/07/1996

Global Id: T0608500816
Status: Open - Case Begin Date
Status Date: 04/01/1991

Global Id: T0608500816
Status: Open - Site Assessment
Status Date: 04/01/1991

Global Id: T0608500816
Status: Open - Site Assessment
Status Date: 07/01/1992

Regulatory Activities:
Global Id: T0608500816
Action Type: ENFORCEMENT
Date: 11/07/1996
Action: Closure/No Further Action Letter

Global Id: T0608500816
Action Type: ENFORCEMENT
Date: 11/07/1996
Action: Closure/No Further Action Letter

Global Id: T0608500816
Action Type: RESPONSE
Date: 11/07/1996
Action: Other Report / Document

EXXON #7-0116 (Continued) **U001601875**

Global Id:	T0608500816
Action Type:	ENFORCEMENT
Date:	05/29/1992
Action:	Notice of Responsibility - #39619

Global Id:	T0608500816
Action Type:	Other
Date:	10/31/1991
Action:	Leak Reported

Global Id:	T0608500816
Action Type:	REMEDIATION
Date:	09/24/1991
Action:	Excavation

LUST SANTA CLARA:

Region:	SANTA CLARA
SCVWD ID:	07S1W05H02F
Date Closed:	11/07/1996
EDR Link ID:	07S1W05H02F

Region:	SANTA CLARA
SCVWD ID:	07S1W04E03F
Date Closed:	08/15/2001
EDR Link ID:	07S1W04E03F

HIST UST:

Region:	STATE
Facility ID:	00000063831
Facility Type:	Gas Station
Other Type:	Not reported
Contact Name:	WALT SNELLING
Telephone:	9169211100
Owner Name:	REGAL STATIONS, INC.
Owner Address:	1765 CHALLENGE WAY
Owner City,St,Zip:	SACRAMENTO, CA 95815
Total Tanks:	0003

Tank Num:	001
Container Num:	433-R1
Year Installed:	Not reported
Tank Capacity:	00010000
Tank Used for:	PRODUCT
Type of Fuel:	REGULAR
Container Construction Thickness:	1/4
Leak Detection:	Stock Inventor, Vapor Sniff Well, Groundwater Monitoring Well, Pressure Test, 10

Tank Num:	002
Container Num:	433-U1
Year Installed:	Not reported
Tank Capacity:	00010000
Tank Used for:	PRODUCT
Type of Fuel:	UNLEADED
Container Construction Thickness:	1/4

EXXON #7-0116 (Continued) **U001601875**

Leak Detection: Stock Inventor, Vapor Sniff Well, Groundwater Monitoring Well, Pressure Test, 10

Tank Num: 003
Container Num: 433-P1
Year Installed: Not reported
Tank Capacity: 00010000
Tank Used for: PRODUCT
Type of Fuel: PREMIUM
Container Construction Thickness: 1/4
Leak Detection: Stock Inventor, Vapor Sniff Well, Groundwater Monitoring Well, Pressure Test, 10

I52
West
1/8-1/4
0.245 mi.
1293 ft.

K.T. VALERO GAS **UST** **U003939671**
3305 EL CAMINO REAL **N/A**
SANTA CLARA, CA 95051

Site 6 of 7 in cluster I

Relative:
Higher

Actual:
93 ft.

UST:
Facility ID: 43-010-300263
Permitting Agency: SANTA CLARA, CITY OF
Latitude: 37.3541469
Longitude: -121.9858117

I53
West
1/8-1/4
0.245 mi.
1293 ft.

VALERO #1144 **LUST** **S101309438**
3305 EL CAMINO REAL **HIST LUST** **N/A**
SANTA CLARA, CA 95051 **SWEEPS UST**
HIST CORTESE

Site 7 of 7 in cluster I

Relative:
Higher

Actual:
93 ft.

LUST REG 2:
Region: 2
Facility Id: Not reported
Facility Status: Case Closed
Case Number: 07S1W04E03f
How Discovered: Not reported
Leak Cause: Not reported
Leak Source: Not reported
Date Leak Confirmed: Not reported
Oversight Program: LUST
Prelim. Site Assesment Wokplan Submitted: Not reported
Preliminary Site Assesment Began: 4/10/2001
Pollution Characterization Began: Not reported
Pollution Remediation Plan Submitted: Not reported
Date Remediation Action Underway: Not reported
Date Post Remedial Action Monitoring Began: Not reported

Region: 2
Facility Id: Not reported
Facility Status: Case Closed
Case Number: 07S1W05H02f
How Discovered: Not reported
Leak Cause: Not reported
Leak Source: Not reported
Date Leak Confirmed: Not reported

VALERO #1144 (Continued) **S101309438**

Oversight Program: LUST
Prelim. Site Assesment Wokplan Submitted: Not reported
Preliminary Site Assesment Began: 4/1/1991
Pollution Characterization Began: 7/1/1992
Pollution Remediation Plan Submitted: Not reported
Date Remediation Action Underway: Not reported
Date Post Remedial Action Monitoring Began: Not reported

HIST LUST SANTA CLARA:
Region: SANTA CLARA
Region Code: 2
SCVWD ID: 07S1W04E03
Oversite Agency: SCVWD
Date Listed: 2001-06-26 00:00:00
Closed Date: 2001-08-15 00:00:00

Region: SANTA CLARA
Region Code: 2
SCVWD ID: 07S1W05H02
Oversite Agency: SCVWD
Date Listed: 1992-05-20 00:00:00
Closed Date: 1996-11-07 00:00:00

SWEEPS UST:
Status: Active
Comp Number: 91181
Number: 1
Board Of Equalization: 44-000285
Referral Date: 04-24-91
Action Date: 06-09-93
Created Date: 06-09-93
Owner Tank Id: 91181T001
SWRCB Tank Id: 43-010-091181-000001
Tank Status: A
Capacity: 12000
Active Date: 04-24-91
Tank Use: M.V. FUEL
STG: P
Content: REG UNLEADED
Number Of Tanks: 3

Status: Active
Comp Number: 91181
Number: 1
Board Of Equalization: 44-000285
Referral Date: 04-24-91
Action Date: 06-09-93
Created Date: 06-09-93
Owner Tank Id: 91181T002
SWRCB Tank Id: 43-010-091181-000002
Tank Status: A
Capacity: 12000
Active Date: 04-24-91
Tank Use: M.V. FUEL
STG: P
Content: PRM UNLEADED

VALERO #1144 (Continued) **S101309438**

Number Of Tanks: Not reported

Status: Active
Comp Number: 91181
Number: 1
Board Of Equalization: 44-000285
Referral Date: 04-24-91
Action Date: 06-09-93
Created Date: 06-09-93
Owner Tank Id: 91181T003
SWRCB Tank Id: 43-010-091181-000003
Tank Status: A
Capacity: 12000
Active Date: 04-24-91
Tank Use: M.V. FUEL
STG: P
Content: LEADED
Number Of Tanks: Not reported

HIST CORTESE:
Region: CORTESE
Facility County Code: 43
Reg By: LTNKA
Reg Id: 43-0798

K54
NNW
1/4-1/2
0.359 mi.
1895 ft.

CHEVRON U.S.A. INC.
3205 CABRILLO
SANTA CLARA, CA 95051

LUST **S101594403**
SWEEPS UST **N/A**
CA FID UST

Site 1 of 2 in cluster K

Relative:
Lower

Actual:
68 ft.

LUST SANTA CLARA:
Region: SANTA CLARA
SCVWD ID: 07S1W04D01F
Date Closed: 01/15/1997
EDR Link ID: 07S1W04D01F

SWEEPS UST:
Status: Not reported
Comp Number: 63159
Number: Not reported
Board Of Equalization: 44-026347
Referral Date: Not reported
Action Date: Not reported
Created Date: Not reported
Owner Tank Id: Not reported
SWRCB Tank Id: 43-010-063159-000001
Tank Status: Not reported
Capacity: 7000
Active Date: Not reported
Tank Use: UNKNOWN
STG: PRODUCT
Content: Not reported
Number Of Tanks: 4

Status: Not reported
Comp Number: 63159

CHEVRON U.S.A. INC. (Continued) **S101594403**

Number:	Not reported
Board Of Equalization:	44-026347
Referral Date:	Not reported
Action Date:	Not reported
Created Date:	Not reported
Owner Tank Id:	Not reported
SWRCB Tank Id:	43-010-063159-000002
Tank Status:	Not reported
Capacity:	4000
Active Date:	Not reported
Tank Use:	UNKNOWN
STG:	PRODUCT
Content:	Not reported
Number Of Tanks:	Not reported

Status:	Not reported
Comp Number:	63159
Number:	Not reported
Board Of Equalization:	44-026347
Referral Date:	Not reported
Action Date:	Not reported
Created Date:	Not reported
Owner Tank Id:	Not reported
SWRCB Tank Id:	43-010-063159-000003
Tank Status:	Not reported
Capacity:	7000
Active Date:	Not reported
Tank Use:	UNKNOWN
STG:	PRODUCT
Content:	Not reported
Number Of Tanks:	Not reported

Status:	Not reported
Comp Number:	63159
Number:	Not reported
Board Of Equalization:	44-026347
Referral Date:	Not reported
Action Date:	Not reported
Created Date:	Not reported
Owner Tank Id:	Not reported
SWRCB Tank Id:	43-010-063159-000004
Tank Status:	Not reported
Capacity:	550
Active Date:	Not reported
Tank Use:	UNKNOWN
STG:	WASTE
Content:	Not reported
Number Of Tanks:	Not reported

CA FID UST:

Facility ID:	43000513
Regulated By:	UTNKI
Regulated ID:	Not reported
Cortese Code:	Not reported
SIC Code:	Not reported
Facility Phone:	4082430101
Mail To:	Not reported

CHEVRON U.S.A. INC. (Continued) **S101594403**

Mailing Address:	575 MARKET
Mailing Address 2:	Not reported
Mailing City,St,Zip:	SANTA CLARA 95051
Contact:	Not reported
Contact Phone:	Not reported
DUNs Number:	Not reported
NPDES Number:	Not reported
EPA ID:	Not reported
Comments:	Not reported
Status:	Inactive

K55 **CHEVRON #9-8914** **LUST** **S103881171**
NNW **3205 CABRILLO AVE** **HIST LUST** **N/A**
1/4-1/2 **SANTA CLARA, CA 95051** **HIST CORTESE**
0.359 mi.
1895 ft. **Site 2 of 2 in cluster K**

Relative:
Lower

Actual:
68 ft.

LUST:

Region:	STATE
Global Id:	T0608500374
Latitude:	37.3581
Longitude:	-121.985054
Case Type:	Not reported
Status:	Completed - Case Closed
Status Date:	01/15/1997
Lead Agency:	Not reported
Case Worker:	UST
Local Agency:	Not reported
RB Case Number:	Not reported
LOC Case Number:	Not reported
File Location:	All Files are on GeoTracker or in the Local Agency Database
Potential Media Affect:	Other Groundwater (uses other than drinking water)
Potential Contaminants of Concern:	Gasoline
Site History:	Not reported

Click here to access the California GeoTracker records for this facility:

Contact:

Global Id:	T0608500374
Contact Type:	Regional Board Caseworker
Contact Name:	ZSC
Organization Name:	SAN FRANCISCO BAY RWQCB (REGION 2)
Address:	1515 CLAY STREET, SUITE 1400
City:	OAKLAND
Email:	Not reported
Phone Number:	Not reported

Global Id:	T0608500374
Contact Type:	Local Agency Caseworker
Contact Name:	UST CASE WORKER
Organization Name:	SANTA CLARA COUNTY LOP
Address:	1555 Berger Drive, Suite 300
City:	SAN JOSE
Email:	Not reported
Phone Number:	4089183400

Status History:

Global Id:	T0608500374

CHEVRON #9-8914 (Continued) **S103881171**

Status: Completed - Case Closed
Status Date: 01/15/1997

Global Id: T0608500374
Status: Open - Case Begin Date
Status Date: 01/01/1985

Global Id: T0608500374
Status: Open - Site Assessment
Status Date: 01/01/1985

Global Id: T0608500374
Status: Open - Site Assessment
Status Date: 07/14/1989

Regulatory Activities:
Global Id: T0608500374
Action Type: ENFORCEMENT
Date: 01/16/1996
Action: Notice of Responsibility - #39609

Global Id: T0608500374
Action Type: ENFORCEMENT
Date: 11/13/1995
Action: Staff Letter - #23148

Global Id: T0608500374
Action Type: ENFORCEMENT
Date: 05/11/1995
Action: Staff Letter - #23122

Global Id: T0608500374
Action Type: RESPONSE
Date: 07/01/1993
Action: Soil and Water Investigation Report

Global Id: T0608500374
Action Type: RESPONSE
Date: 07/05/1989
Action: Soil and Water Investigation Report

Global Id: T0608500374
Action Type: RESPONSE
Date: 06/03/1996
Action: Monitoring Report - Quarterly

Global Id: T0608500374
Action Type: ENFORCEMENT
Date: 05/14/1991
Action: Staff Letter - #23116

Global Id: T0608500374
Action Type: ENFORCEMENT
Date: 05/31/1996
Action: Staff Letter - #22975

Global Id: T0608500374

CHEVRON #9-8914 (Continued) **S103881171**

Action Type: ENFORCEMENT
Date: 05/18/1993
Action: Staff Letter - #23118

Global Id: T0608500374
Action Type: ENFORCEMENT
Date: 10/24/1994
Action: Staff Letter - #23120

Global Id: T0608500374
Action Type: ENFORCEMENT
Date: 06/23/1989
Action: Staff Letter - #23114

Global Id: T0608500374
Action Type: ENFORCEMENT
Date: 04/16/1996
Action: Staff Letter - #22973

Global Id: T0608500374
Action Type: Other
Date: 01/01/1989
Action: Leak Reported

Global Id: T0608500374
Action Type: RESPONSE
Date: 05/22/1991
Action: Soil and Water Investigation Workplan

Global Id: T0608500374
Action Type: RESPONSE
Date: 12/11/1995
Action: Monitoring Report - Quarterly

Global Id: T0608500374
Action Type: RESPONSE
Date: 06/05/1995
Action: Monitoring Report - Quarterly

Global Id: T0608500374
Action Type: RESPONSE
Date: 11/22/1994
Action: Monitoring Report - Quarterly

LUST REG 2:
Region: 2
Facility Id: Not reported
Facility Status: Case Closed
Case Number: 07S1W04D01f
How Discovered: Not reported
Leak Cause: Not reported
Leak Source: Not reported
Date Leak Confirmed: Not reported
Oversight Program: LUST
Prelim. Site Assesment Wokplan Submitted: Not reported
Preliminary Site Assesment Began: 1/1/1985

CHEVRON #9-8914 (Continued) **S103881171**

Pollution Characterization Began: 7/14/1989
Pollution Remediation Plan Submitted: Not reported
Date Remediation Action Underway: Not reported
Date Post Remedial Action Monitoring Began: Not reported

HIST LUST SANTA CLARA:
Region: SANTA CLARA
Region Code: 2
SCVWD ID: 07S1W04D01
Oversite Agency: SCVWD
Date Listed: 1990-01-01 00:00:00
Closed Date: 1997-01-15 00:00:00

HIST CORTESE:
Region: CORTESE
Facility County Code: 43
Reg By: LTNKA
Reg Id: 43-0317

56
East
1/4-1/2
0.407 mi.
2150 ft.

MOONLITE CLEANERS
2640 EL CAMINO REAL
SANTA CLARA, CA 95051

RCRA-SQG **1000317298**
SLIC **CAD981579253**
BROWNFIELDS
EMI
HAZNET

Relative:
Lower

Actual:
83 ft.

RCRA-SQG:
Date form received by agency: 09/01/1996
Facility name: MOONLITE CLEANERS
Facility address: 2640 EL CAMINO REAL
SANTA CLARA, CA 95051
EPA ID: CAD981579253
Contact: Not reported
Contact address: Not reported
Not reported
Contact country: US
Contact telephone: Not reported
Contact email: Not reported
EPA Region: 09
Classification: Small Small Quantity Generator
Description: Handler: generates more than 100 and less than 1000 kg of hazardous waste during any calendar month and accumulates less than 6000 kg of hazardous waste at any time; or generates 100 kg or less of hazardous waste during any calendar month, and accumulates more than 1000 kg of hazardous waste at any time

Owner/Operator Summary:
Owner/operator name: NOT REQUIRED
Owner/operator address: NOT REQUIRED
NOT REQUIRED, ME 99999
Owner/operator country: Not reported
Owner/operator telephone: (415) 555-1212
Legal status: Private
Owner/Operator Type: Operator
Owner/Op start date: Not reported
Owner/Op end date: Not reported

MOONLITE CLEANERS (Continued) **1000317298**

Owner/operator name: JOHANN KIM
Owner/operator address: NOT REQUIRED
NOT REQUIRED, ME 99999
Owner/operator country: Not reported
Owner/operator telephone: (415) 555-1212
Legal status: Private
Owner/Operator Type: Owner
Owner/Op start date: Not reported
Owner/Op end date: Not reported

Handler Activities Summary:
U.S. importer of hazardous waste: No
Mixed waste (haz. and radioactive): No
Recycler of hazardous waste: No
Transporter of hazardous waste: No
Treater, storer or disposer of HW: No
Underground injection activity: No
On-site burner exemption: No
Furnace exemption: No
Used oil fuel burner: No
Used oil processor: No
User oil refiner: No
Used oil fuel marketer to burner: No
Used oil Specification marketer: No
Used oil transfer facility: No
Used oil transporter: No

Historical Generators:
Date form received by agency: 11/18/1986
Site name: MOONLITE CLEANERS
Classification: Large Quantity Generator

Violation Status: No violations found

SLIC:
Region: STATE
Facility Status: **Open - Assessment & Interim Remedial Action**
Status Date: 03/05/2009
Global Id: T10000000901
Lead Agency: SAN FRANCISCO BAY RWQCB (REGION 2)
Lead Agency Case Number: Not reported
Latitude: 37.352316
Longitude: -121.973999
Case Type: Cleanup Program Site
Case Worker: REG
Local Agency: Not reported
RB Case Number: 43S1130
File Location: Regional Board
Potential Media Affected: Aquifer used for drinking water supply, Other Groundwater (uses other than drinking water), Soil Vapor, Surface water
Potential Contaminants of Concern: Tetrachloroethylene (PCE)
Site History: The Site is a former dry cleaners in the Moonlite Shopping Center on El Camino Real. Soil, groundwater, and soil gas beneath the site has been impacted by the dry cleaning solvent tetrachloroethene. A Site investigation is in progress to delineate the extent of contamination. Once the source and extent of contamination is delineated, a remedial action plan will be submitted to the Regional

MOONLITE CLEANERS (Continued) **1000317298**

Water Board that will propose the work to clean up the contamination.

Click here to access the California GeoTracker records for this facility:

BROWNFIELDS:
Global ID: T10000000901

EMI:

Year:	1987
County Code:	43
Air Basin:	SF
Facility ID:	877
Air District Name:	BA
SIC Code:	7216
Air District Name:	BAY AREA AQMD
Community Health Air Pollution Info System:	Not reported
Consolidated Emission Reporting Rule:	Not reported
Total Organic Hydrocarbon Gases Tons/Yr:	2
Reactive Organic Gases Tons/Yr:	0
Carbon Monoxide Emissions Tons/Yr:	0
NOX - Oxides of Nitrogen Tons/Yr:	0
SOX - Oxides of Sulphur Tons/Yr:	0
Particulate Matter Tons/Yr:	0
Part. Matter 10 Micrometers & Smllr Tons/Yr:	0

Year:	1990
County Code:	43
Air Basin:	SF
Facility ID:	4963
Air District Name:	BA
SIC Code:	7216
Air District Name:	BAY AREA AQMD
Community Health Air Pollution Info System:	Not reported
Consolidated Emission Reporting Rule:	Not reported
Total Organic Hydrocarbon Gases Tons/Yr:	2
Reactive Organic Gases Tons/Yr:	0
Carbon Monoxide Emissions Tons/Yr:	0
NOX - Oxides of Nitrogen Tons/Yr:	0
SOX - Oxides of Sulphur Tons/Yr:	0
Particulate Matter Tons/Yr:	0
Part. Matter 10 Micrometers & Smllr Tons/Yr:	0

Year:	1995
County Code:	43
Air Basin:	SF
Facility ID:	8740
Air District Name:	BA
SIC Code:	7216
Air District Name:	BAY AREA AQMD
Community Health Air Pollution Info System:	Not reported
Consolidated Emission Reporting Rule:	Not reported
Total Organic Hydrocarbon Gases Tons/Yr:	1
Reactive Organic Gases Tons/Yr:	0
Carbon Monoxide Emissions Tons/Yr:	0
NOX - Oxides of Nitrogen Tons/Yr:	0
SOX - Oxides of Sulphur Tons/Yr:	0

MOONLITE CLEANERS (Continued) **1000317298**

Particulate Matter Tons/Yr: 0
Part. Matter 10 Micrometers & Smllr Tons/Yr: 0

HAZNET:

envid:	1000317298
Year:	1993
GEPAID:	CAD981579253
Contact:	Not reported
Telephone:	0000000000
Mailing Name:	Not reported
Mailing Address:	2640 EL CAMINO REAL
Mailing City,St,Zip:	SANTA CLARA, CA 950513041
Gen County:	Not reported
TSD EPA ID:	CAT000613893
TSD County:	Not reported
Waste Category:	Liquids with halogenated organic compounds >= 1,000 Mg./L
Disposal Method:	Transfer Station
Tons:	0.48749999999
Facility County:	Santa Clara

57
West
1/4-1/2
0.486 mi.
2564 ft.

TAN'S CAR WASH **LUST** **S100235507**
3455 EL CAMINO REAL **HIST LUST** **N/A**
SANTA CLARA, CA 95051 **HIST CORTESE**

Relative:
Higher

Actual:
95 ft.

LUST:

Region:	STATE
Global Id:	T0608501407
Latitude:	37.3522
Longitude:	-121.990378
Case Type:	Not reported
Status:	Completed - Case Closed
Status Date:	10/03/1995
Lead Agency:	Not reported
Case Worker:	UST
Local Agency:	Not reported
RB Case Number:	Not reported
LOC Case Number:	Not reported
File Location:	All Files are on GeoTracker or in the Local Agency Database
Potential Media Affect:	Soil
Potential Contaminants of Concern:	Gasoline
Site History:	Not reported

Click here to access the California GeoTracker records for this facility:

Contact:

Global Id:	T0608501407
Contact Type:	Regional Board Caseworker
Contact Name:	ZSC
Organization Name:	SAN FRANCISCO BAY RWQCB (REGION 2)
Address:	1515 CLAY STREET, SUITE 1400
City:	OAKLAND
Email:	Not reported
Phone Number:	Not reported

Global Id:	T0608501407
Contact Type:	Local Agency Caseworker

TAN'S CAR WASH (Continued) **S100235507**

Contact Name: UST CASE WORKER
Organization Name: SANTA CLARA COUNTY LOP
Address: 1555 Berger Drive, Suite 300
City: SAN JOSE
Email: Not reported
Phone Number: 4089183400

Status History:
Global Id: T0608501407
Status: Completed - Case Closed
Status Date: 10/03/1995

Global Id: T0608501407
Status: Open - Case Begin Date
Status Date: 01/01/1987

Regulatory Activities:
Global Id: T0608501407
Action Type: RESPONSE
Date: 02/12/1990
Action: Other Report / Document

Global Id: T0608501407
Action Type: ENFORCEMENT
Date: 10/03/1995
Action: Closure/No Further Action Letter

Global Id: T0608501407
Action Type: Other
Date: 01/01/1987
Action: Leak Reported

LUST REG 2:
Region: 2
Facility Id: Not reported
Facility Status: Case Closed
Case Number: 07S1W05H01f
How Discovered: Not reported
Leak Cause: Not reported
Leak Source: Not reported
Date Leak Confirmed: Not reported
Oversight Program: LUST
Prelim. Site Assesment Wokplan Submitted: Not reported
Preliminary Site Assesment Began: Not reported
Pollution Characterization Began: Not reported
Pollution Remediation Plan Submitted: Not reported
Date Remediation Action Underway: Not reported
Date Post Remedial Action Monitoring Began: Not reported

LUST SANTA CLARA:
Region: SANTA CLARA
SCVWD ID: 07S1W05H01F
Date Closed: 10/03/1995
EDR Link ID: 07S1W05H01F

TAN'S CAR WASH (Continued) **S100235507**

HIST LUST SANTA CLARA:

Region:	SANTA CLARA
Region Code:	2
SCVWD ID:	07S1W05H01
Oversite Agency:	SCVWD
Date Listed:	1988-01-01 00:00:00
Closed Date:	1995-10-03 00:00:00

HIST CORTESE:

Region:	CORTESE
Facility County Code:	43
Reg By:	LTNKA
Reg Id:	43-1435

58
East
1/2-1
0.534 mi.
2820 ft.

LOMBARDI SHELL SERVICE
2540 EL CAMINO REAL
SANTA CLARA, CA 93107

Notify 65 **U000059988**
N/A

Relative:
Lower

Actual:
78 ft.

NOTIFY 65:

Date Reported:	Not reported
Staff Initials:	Not reported
Board File Number:	Not reported
Facility Type:	Not reported
Discharge Date:	Not reported
Issue Date:	Not reported
Incident Description:	Not reported

59
East
1/2-1
0.873 mi.
4608 ft.

ARCO SERVICE STATION #0606
2320 EL CAMINO REAL
SANTA CLARA, CA 93107

Notify 65 **S100178695**
N/A

Relative:
Lower

Actual:
78 ft.

NOTIFY 65:

Date Reported:	Not reported
Staff Initials:	Not reported
Board File Number:	Not reported
Facility Type:	Not reported
Discharge Date:	Not reported
Issue Date:	Not reported
Incident Description:	Not reported

60 NW 1/2-1 0.957 mi. 5055 ft. | **SUNNYVALE CORN PALACE**
WHITE OAK & LILLY
SUNNYVALE, CA 94089 | **ENVIROSTOR HIST CORTESE** | **S100351644 N/A**

Relative: Lower

Actual: 81 ft.

ENVIROSTOR:

Facility ID:	43010010
Status:	No Further Action
Status Date:	11/08/1989
Site Code:	200215
Site Type:	Evaluation
Site Type Detailed:	Evaluation
Acres:	20
NPL:	NO
Regulatory Agencies:	SMBRP
Lead Agency:	SMBRP
Program Manager:	Not reported
Supervisor:	Barbara Cook
Division Branch:	Cleanup Berkeley
Assembly:	24
Senate:	13
Special Program:	Not reported
Restricted Use:	NO
Site Mgmt Req:	NONE SPECIFIED
Funding:	Not reported
Latitude:	37.36292
Longitude:	-121.9986
APN:	213-12-001, 213-12-002
Past Use:	AGRICULTURAL - ORCHARD
Potential COC:	DDT
Confirmed COC:	DDT
Potential Description:	SOIL
Alias Name:	213-12-001
Alias Type:	APN
Alias Name:	213-12-002
Alias Type:	APN
Alias Name:	200215
Alias Type:	Project Code (Site Code)
Alias Name:	43010010
Alias Type:	Envirostor ID Number

Completed Info:

Completed Area Name:	PROJECT WIDE
Completed Sub Area Name:	Not reported
Completed Document Type:	Site Screening
Completed Date:	11/08/1989
Comments:	ON CORTESE LIST SITE SCREENING DONE PEA MEDIUM DOCUMENTED DDT CONTAMINATION-AVERAGE TOTAL DDT CONCENTRATION WAS 1 TO 3 PPM. ONE HOT SPOT OF 3.7 PPM.
Completed Area Name:	PROJECT WIDE
Completed Sub Area Name:	Not reported
Completed Document Type:	Site Characterization Report
Completed Date:	02/09/1990
Comments:	Report describes sampling results regarding this property. DDT ranged from 1.0 to 3.4 ppm.
Completed Area Name:	PROJECT WIDE
Completed Sub Area Name:	Not reported

SUNNYVALE CORN PALACE (Continued) **S100351644**

Completed Document Type:	Preliminary Assessment/Site Inspection Report (PA/SI)
Completed Date:	04/02/1990
Comments:	Report describes DDT contamination found as a result of historic farming activities on site.
Completed Area Name:	PROJECT WIDE
Completed Sub Area Name:	Not reported
Completed Document Type:	Engineering Evaluation / Cost Analysis - Time Critical
Completed Date:	04/11/1990
Comments:	Proposal describes how DDT above 1 ppm will be handled.
Future Area Name:	Not reported
Future Sub Area Name:	Not reported
Future Document Type:	Not reported
Future Due Date:	Not reported
Schedule Area Name:	Not reported
Schedule Sub Area Name:	Not reported
Schedule Document Type:	Not reported
Schedule Due Date:	Not reported
Schedule Revised Date:	Not reported

HIST CORTESE:

Region:	CORTESE
Facility County Code:	43
Reg By:	CALSI
Reg Id:	43010010

Count: 5 records.

ORPHAN SUMMARY

City	EDR ID	Site Name	Site Address	Zip	Database(s)
SANTA CLARA	S111413320		EL CAMINO REAL, 1/4 MILE N OF	95050	CDL
SUNNYVALE	S101482411	SAN ANTONIO / WEST BAYSHORE AREA P	BOUNDED: BAYSHORE, FABIAN & SA	94086	ENVIROSTOR
SUNNYVALE	S106112802	CONOCOPHILLIPS # 11213	1198 EL CAMINO REAL	94087	LUST, HIST LUST
SUNNYVALE	S107526740		1008 EL CAMINO REAL	94086	CDL
SUNNYVALE	S107536545		820 E EL CAMINO REAL (BW MOTEL	94087	CDL

GOVERNMENT RECORDS SEARCHED / DATA CURRENCY TRACKING

To maintain currency of the following federal and state databases, EDR contacts the appropriate governmental agency on a monthly or quarterly basis, as required.

Number of Days to Update: Provides confirmation that EDR is reporting records that have been updated within 90 days from the date the government agency made the information available to the public.

STANDARD ENVIRONMENTAL RECORDS

Federal NPL site list

NPL: National Priority List

National Priorities List (Superfund). The NPL is a subset of CERCLIS and identifies over 1,200 sites for priority cleanup under the Superfund Program. NPL sites may encompass relatively large areas. As such, EDR provides polygon coverage for over 1,000 NPL site boundaries produced by EPA's Environmental Photographic Interpretation Center (EPIC) and regional EPA offices.

Date of Government Version: 03/26/2015
Date Data Arrived at EDR: 04/08/2015
Date Made Active in Reports: 06/22/2015
Number of Days to Update: 75

Source: EPA
Telephone: N/A
Last EDR Contact: 07/09/2015
Next Scheduled EDR Contact: 10/19/2015
Data Release Frequency: Quarterly

NPL Site Boundaries

Sources:

EPA's Environmental Photographic Interpretation Center (EPIC)
Telephone: 202-564-7333

EPA Region 1
Telephone 617-918-1143

EPA Region 6
Telephone: 214-655-6659

EPA Region 3
Telephone 215-814-5418

EPA Region 7
Telephone: 913-551-7247

EPA Region 4
Telephone 404-562-8033

EPA Region 8
Telephone: 303-312-6774

EPA Region 5
Telephone 312-886-6686

EPA Region 9
Telephone: 415-947-4246

EPA Region 10
Telephone 206-553-8665

Proposed NPL: Proposed National Priority List Sites

A site that has been proposed for listing on the National Priorities List through the issuance of a proposed rule in the Federal Register. EPA then accepts public comments on the site, responds to the comments, and places on the NPL those sites that continue to meet the requirements for listing.

Date of Government Version: 03/26/2015
Date Data Arrived at EDR: 04/08/2015
Date Made Active in Reports: 06/22/2015
Number of Days to Update: 75

Source: EPA
Telephone: N/A
Last EDR Contact: 07/09/2015
Next Scheduled EDR Contact: 10/19/2015
Data Release Frequency: Quarterly

NPL LIENS: Federal Superfund Liens

Federal Superfund Liens. Under the authority granted the USEPA by CERCLA of 1980, the USEPA has the authority to file liens against real property in order to recover remedial action expenditures or when the property owner received notification of potential liability. USEPA compiles a listing of filed notices of Superfund Liens.

Date of Government Version: 10/15/1991
Date Data Arrived at EDR: 02/02/1994
Date Made Active in Reports: 03/30/1994
Number of Days to Update: 56

Source: EPA
Telephone: 202-564-4267
Last EDR Contact: 08/15/2011
Next Scheduled EDR Contact: 11/28/2011
Data Release Frequency: No Update Planned

Federal Delisted NPL site list

Delisted NPL: National Priority List Deletions

The National Oil and Hazardous Substances Pollution Contingency Plan (NCP) establishes the criteria that the EPA uses to delete sites from the NPL. In accordance with 40 CFR 300.425.(e), sites may be deleted from the NPL where no further response is appropriate.

Date of Government Version: 03/26/2015	Source: EPA
Date Data Arrived at EDR: 04/08/2015	Telephone: N/A
Date Made Active in Reports: 06/22/2015	Last EDR Contact: 07/09/2015
Number of Days to Update: 75	Next Scheduled EDR Contact: 10/19/2015
	Data Release Frequency: Quarterly

Federal CERCLIS list

FEDERAL FACILITY: Federal Facility Site Information listing

A listing of National Priority List (NPL) and Base Realignment and Closure (BRAC) sites found in the Comprehensive Environmental Response, Compensation and Liability Information System (CERCLIS) Database where EPA Federal Facilities Restoration and Reuse Office is involved in cleanup activities.

Date of Government Version: 03/26/2015	Source: Environmental Protection Agency
Date Data Arrived at EDR: 04/08/2015	Telephone: 703-603-8704
Date Made Active in Reports: 06/11/2015	Last EDR Contact: 07/10/2015
Number of Days to Update: 64	Next Scheduled EDR Contact: 10/19/2015
	Data Release Frequency: Varies

CERCLIS: Comprehensive Environmental Response, Compensation, and Liability Information System

CERCLIS contains data on potentially hazardous waste sites that have been reported to the USEPA by states, municipalities, private companies and private persons, pursuant to Section 103 of the Comprehensive Environmental Response, Compensation, and Liability Act (CERCLA). CERCLIS contains sites which are either proposed to or on the National Priorities List (NPL) and sites which are in the screening and assessment phase for possible inclusion on the NPL.

Date of Government Version: 10/25/2013	Source: EPA
Date Data Arrived at EDR: 11/11/2013	Telephone: 703-412-9810
Date Made Active in Reports: 02/13/2014	Last EDR Contact: 05/29/2015
Number of Days to Update: 94	Next Scheduled EDR Contact: 09/07/2015
	Data Release Frequency: Quarterly

Federal CERCLIS NFRAP site List

CERCLIS-NFRAP: CERCLIS No Further Remedial Action Planned

Archived sites are sites that have been removed and archived from the inventory of CERCLIS sites. Archived status indicates that, to the best of EPA's knowledge, assessment at a site has been completed and that EPA has determined no further steps will be taken to list this site on the National Priorities List (NPL), unless information indicates this decision was not appropriate or other considerations require a recommendation for listing at a later time. This decision does not necessarily mean that there is no hazard associated with a given site; it only means that, based upon available information, the location is not judged to be a potential NPL site.

Date of Government Version: 10/25/2013	Source: EPA
Date Data Arrived at EDR: 11/11/2013	Telephone: 703-412-9810
Date Made Active in Reports: 02/13/2014	Last EDR Contact: 05/29/2015
Number of Days to Update: 94	Next Scheduled EDR Contact: 09/07/2015
	Data Release Frequency: Quarterly

Federal RCRA CORRACTS facilities list

CORRACTS: Corrective Action Report

CORRACTS identifies hazardous waste handlers with RCRA corrective action activity.

Date of Government Version: 06/09/2015
Date Data Arrived at EDR: 06/26/2015
Date Made Active in Reports: 09/16/2015
Number of Days to Update: 82

Source: EPA
Telephone: 800-424-9346
Last EDR Contact: 06/26/2015
Next Scheduled EDR Contact: 10/12/2015
Data Release Frequency: Quarterly

Federal RCRA non-CORRACTS TSD facilities list

RCRA-TSDF: RCRA - Treatment, Storage and Disposal

RCRAInfo is EPA's comprehensive information system, providing access to data supporting the Resource Conservation and Recovery Act (RCRA) of 1976 and the Hazardous and Solid Waste Amendments (HSWA) of 1984. The database includes selective information on sites which generate, transport, store, treat and/or dispose of hazardous waste as defined by the Resource Conservation and Recovery Act (RCRA). Transporters are individuals or entities that move hazardous waste from the generator offsite to a facility that can recycle, treat, store, or dispose of the waste. TSDFs treat, store, or dispose of the waste.

Date of Government Version: 06/09/2015
Date Data Arrived at EDR: 06/26/2015
Date Made Active in Reports: 09/16/2015
Number of Days to Update: 82

Source: Environmental Protection Agency
Telephone: (415) 495-8895
Last EDR Contact: 06/26/2015
Next Scheduled EDR Contact: 10/12/2015
Data Release Frequency: Quarterly

Federal RCRA generators list

RCRA-LQG: RCRA - Large Quantity Generators

RCRAInfo is EPA's comprehensive information system, providing access to data supporting the Resource Conservation and Recovery Act (RCRA) of 1976 and the Hazardous and Solid Waste Amendments (HSWA) of 1984. The database includes selective information on sites which generate, transport, store, treat and/or dispose of hazardous waste as defined by the Resource Conservation and Recovery Act (RCRA). Large quantity generators (LQGs) generate over 1,000 kilograms (kg) of hazardous waste, or over 1 kg of acutely hazardous waste per month.

Date of Government Version: 06/09/2015
Date Data Arrived at EDR: 06/26/2015
Date Made Active in Reports: 09/16/2015
Number of Days to Update: 82

Source: Environmental Protection Agency
Telephone: (415) 495-8895
Last EDR Contact: 06/26/2015
Next Scheduled EDR Contact: 10/12/2015
Data Release Frequency: Quarterly

RCRA-SQG: RCRA - Small Quantity Generators

RCRAInfo is EPA's comprehensive information system, providing access to data supporting the Resource Conservation and Recovery Act (RCRA) of 1976 and the Hazardous and Solid Waste Amendments (HSWA) of 1984. The database includes selective information on sites which generate, transport, store, treat and/or dispose of hazardous waste as defined by the Resource Conservation and Recovery Act (RCRA). Small quantity generators (SQGs) generate between 100 kg and 1,000 kg of hazardous waste per month.

Date of Government Version: 06/09/2015
Date Data Arrived at EDR: 06/26/2015
Date Made Active in Reports: 09/16/2015
Number of Days to Update: 82

Source: Environmental Protection Agency
Telephone: (415) 495-8895
Last EDR Contact: 06/26/2015
Next Scheduled EDR Contact: 10/12/2015
Data Release Frequency: Quarterly

RCRA-CESQG: RCRA - Conditionally Exempt Small Quantity Generators

RCRAInfo is EPA's comprehensive information system, providing access to data supporting the Resource Conservation and Recovery Act (RCRA) of 1976 and the Hazardous and Solid Waste Amendments (HSWA) of 1984. The database includes selective information on sites which generate, transport, store, treat and/or dispose of hazardous waste as defined by the Resource Conservation and Recovery Act (RCRA). Conditionally exempt small quantity generators (CESQGs) generate less than 100 kg of hazardous waste, or less than 1 kg of acutely hazardous waste per month.

Date of Government Version: 06/09/2015
Date Data Arrived at EDR: 06/26/2015
Date Made Active in Reports: 09/16/2015
Number of Days to Update: 82

Source: Environmental Protection Agency
Telephone: (415) 495-8895
Last EDR Contact: 06/26/2015
Next Scheduled EDR Contact: 10/12/2015
Data Release Frequency: Varies

Federal institutional controls / engineering controls registries

LUCIS: Land Use Control Information System

LUCIS contains records of land use control information pertaining to the former Navy Base Realignment and Closure properties.

Date of Government Version: 05/28/2015
Date Data Arrived at EDR: 05/29/2015
Date Made Active in Reports: 06/11/2015
Number of Days to Update: 13

Source: Department of the Navy
Telephone: 843-820-7326
Last EDR Contact: 08/12/2015
Next Scheduled EDR Contact: 11/30/2015
Data Release Frequency: Varies

US ENG CONTROLS: Engineering Controls Sites List

A listing of sites with engineering controls in place. Engineering controls include various forms of caps, building foundations, liners, and treatment methods to create pathway elimination for regulated substances to enter environmental media or effect human health.

Date of Government Version: 06/09/2015
Date Data Arrived at EDR: 06/26/2015
Date Made Active in Reports: 09/02/2015
Number of Days to Update: 68

Source: Environmental Protection Agency
Telephone: 703-603-0695
Last EDR Contact: 08/31/2015
Next Scheduled EDR Contact: 12/14/2015
Data Release Frequency: Varies

US INST CONTROL: Sites with Institutional Controls

A listing of sites with institutional controls in place. Institutional controls include administrative measures, such as groundwater use restrictions, construction restrictions, property use restrictions, and post remediation care requirements intended to prevent exposure to contaminants remaining on site. Deed restrictions are generally required as part of the institutional controls.

Date of Government Version: 06/09/2015
Date Data Arrived at EDR: 06/26/2015
Date Made Active in Reports: 09/02/2015
Number of Days to Update: 68

Source: Environmental Protection Agency
Telephone: 703-603-0695
Last EDR Contact: 08/31/2015
Next Scheduled EDR Contact: 12/14/2015
Data Release Frequency: Varies

Federal ERNS list

ERNS: Emergency Response Notification System

Emergency Response Notification System. ERNS records and stores information on reported releases of oil and hazardous substances.

Date of Government Version: 06/22/2015
Date Data Arrived at EDR: 06/26/2015
Date Made Active in Reports: 09/16/2015
Number of Days to Update: 82

Source: National Response Center, United States Coast Guard
Telephone: 202-267-2180
Last EDR Contact: 06/26/2015
Next Scheduled EDR Contact: 10/12/2015
Data Release Frequency: Annually

State- and tribal - equivalent NPL

RESPONSE: State Response Sites

Identifies confirmed release sites where DTSC is involved in remediation, either in a lead or oversight capacity. These confirmed release sites are generally high-priority and high potential risk.

Date of Government Version: 08/03/2015
Date Data Arrived at EDR: 08/04/2015
Date Made Active in Reports: 09/03/2015
Number of Days to Update: 30

Source: Department of Toxic Substances Control
Telephone: 916-323-3400
Last EDR Contact: 08/04/2015
Next Scheduled EDR Contact: 11/16/2015
Data Release Frequency: Quarterly

State- and tribal - equivalent CERCLIS

ENVIROSTOR: EnviroStor Database

The Department of Toxic Substances Control's (DTSC's) Site Mitigation and Brownfields Reuse Program's (SMBRP's) EnviroStor database identifes sites that have known contamination or sites for which there may be reasons to investigate further. The database includes the following site types: Federal Superfund sites (National Priorities List (NPL)); State Response, including Military Facilities and State Superfund; Voluntary Cleanup; and School sites. EnviroStor provides similar information to the information that was available in CalSites, and provides additional site information, including, but not limited to, identification of formerly-contaminated properties that have been released for reuse, properties where environmental deed restrictions have been recorded to prevent inappropriate land uses, and risk characterization information that is used to assess potential impacts to public health and the environment at contaminated sites.

Date of Government Version: 08/03/2015
Date Data Arrived at EDR: 08/04/2015
Date Made Active in Reports: 09/03/2015
Number of Days to Update: 30

Source: Department of Toxic Substances Control
Telephone: 916-323-3400
Last EDR Contact: 08/04/2015
Next Scheduled EDR Contact: 11/16/2015
Data Release Frequency: Quarterly

State and tribal landfill and/or solid waste disposal site lists

SWF/LF (SWIS): Solid Waste Information System

Active, Closed and Inactive Landfills. SWF/LF records typically contain an inve ntory of solid waste disposal facilities or landfills. These may be active or i nactive facilities or open dumps that failed to meet RCRA Section 4004 criteria for solid waste landfills or disposal sites.

Date of Government Version: 08/17/2015
Date Data Arrived at EDR: 08/18/2015
Date Made Active in Reports: 09/03/2015
Number of Days to Update: 16

Source: Department of Resources Recycling and Recovery
Telephone: 916-341-6320
Last EDR Contact: 08/18/2015
Next Scheduled EDR Contact: 11/30/2015
Data Release Frequency: Quarterly

State and tribal leaking storage tank lists

LUST REG 3: Leaking Underground Storage Tank Database

Leaking Underground Storage Tank locations. Monterey, San Benito, San Luis Obispo, Santa Barbara, Santa Cruz counties.

Date of Government Version: 05/19/2003
Date Data Arrived at EDR: 05/19/2003
Date Made Active in Reports: 06/02/2003
Number of Days to Update: 14

Source: California Regional Water Quality Control Board Central Coast Region (3)
Telephone: 805-542-4786
Last EDR Contact: 07/18/2011
Next Scheduled EDR Contact: 10/31/2011
Data Release Frequency: No Update Planned

LUST REG 9: Leaking Underground Storage Tank Report

Orange, Riverside, San Diego counties. For more current information, please refer to the State Water Resources Control Board's LUST database.

Date of Government Version: 03/01/2001
Date Data Arrived at EDR: 04/23/2001
Date Made Active in Reports: 05/21/2001
Number of Days to Update: 28

Source: California Regional Water Quality Control Board San Diego Region (9)
Telephone: 858-637-5595
Last EDR Contact: 09/26/2011
Next Scheduled EDR Contact: 01/09/2012
Data Release Frequency: No Update Planned

LUST REG 8: Leaking Underground Storage Tanks

California Regional Water Quality Control Board Santa Ana Region (8). For more current information, please refer to the State Water Resources Control Board's LUST database.

Date of Government Version: 02/14/2005
Date Data Arrived at EDR: 02/15/2005
Date Made Active in Reports: 03/28/2005
Number of Days to Update: 41

Source: California Regional Water Quality Control Board Santa Ana Region (8)
Telephone: 909-782-4496
Last EDR Contact: 08/15/2011
Next Scheduled EDR Contact: 11/28/2011
Data Release Frequency: Varies

LUST REG 7: Leaking Underground Storage Tank Case Listing
Leaking Underground Storage Tank locations. Imperial, Riverside, San Diego, Santa Barbara counties.

Date of Government Version: 02/26/2004
Date Data Arrived at EDR: 02/26/2004
Date Made Active in Reports: 03/24/2004
Number of Days to Update: 27

Source: California Regional Water Quality Control Board Colorado River Basin Region (7)
Telephone: 760-776-8943
Last EDR Contact: 08/01/2011
Next Scheduled EDR Contact: 11/14/2011
Data Release Frequency: No Update Planned

LUST REG 6V: Leaking Underground Storage Tank Case Listing
Leaking Underground Storage Tank locations. Inyo, Kern, Los Angeles, Mono, San Bernardino counties.

Date of Government Version: 06/07/2005
Date Data Arrived at EDR: 06/07/2005
Date Made Active in Reports: 06/29/2005
Number of Days to Update: 22

Source: California Regional Water Quality Control Board Victorville Branch Office (6)
Telephone: 760-241-7365
Last EDR Contact: 09/12/2011
Next Scheduled EDR Contact: 12/26/2011
Data Release Frequency: No Update Planned

LUST REG 6L: Leaking Underground Storage Tank Case Listing
For more current information, please refer to the State Water Resources Control Board's LUST database.

Date of Government Version: 09/09/2003
Date Data Arrived at EDR: 09/10/2003
Date Made Active in Reports: 10/07/2003
Number of Days to Update: 27

Source: California Regional Water Quality Control Board Lahontan Region (6)
Telephone: 530-542-5572
Last EDR Contact: 09/12/2011
Next Scheduled EDR Contact: 12/26/2011
Data Release Frequency: No Update Planned

LUST REG 5: Leaking Underground Storage Tank Database
Leaking Underground Storage Tank locations. Alameda, Alpine, Amador, Butte, Colusa, Contra Costa, Calveras, El Dorado, Fresno, Glenn, Kern, Kings, Lake, Lassen, Madera, Mariposa, Merced, Modoc, Napa, Nevada, Placer, Plumas, Sacramento, San Joaquin, Shasta, Solano, Stanislaus, Sutter, Tehama, Tulare, Tuolumne, Yolo, Yuba counties.

Date of Government Version: 07/01/2008
Date Data Arrived at EDR: 07/22/2008
Date Made Active in Reports: 07/31/2008
Number of Days to Update: 9

Source: California Regional Water Quality Control Board Central Valley Region (5)
Telephone: 916-464-4834
Last EDR Contact: 07/01/2011
Next Scheduled EDR Contact: 10/17/2011
Data Release Frequency: No Update Planned

LUST REG 4: Underground Storage Tank Leak List
Los Angeles, Ventura counties. For more current information, please refer to the State Water Resources Control Board's LUST database.

Date of Government Version: 09/07/2004
Date Data Arrived at EDR: 09/07/2004
Date Made Active in Reports: 10/12/2004
Number of Days to Update: 35

Source: California Regional Water Quality Control Board Los Angeles Region (4)
Telephone: 213-576-6710
Last EDR Contact: 09/06/2011
Next Scheduled EDR Contact: 12/19/2011
Data Release Frequency: No Update Planned

LUST REG 2: Fuel Leak List
Leaking Underground Storage Tank locations. Alameda, Contra Costa, Marin, Napa, San Francisco, San Mateo, Santa Clara, Solano, Sonoma counties.

Date of Government Version: 09/30/2004
Date Data Arrived at EDR: 10/20/2004
Date Made Active in Reports: 11/19/2004
Number of Days to Update: 30

Source: California Regional Water Quality Control Board San Francisco Bay Region (2)
Telephone: 510-622-2433
Last EDR Contact: 09/19/2011
Next Scheduled EDR Contact: 01/02/2012
Data Release Frequency: Quarterly

LUST REG 1: Active Toxic Site Investigation
Del Norte, Humboldt, Lake, Mendocino, Modoc, Siskiyou, Sonoma, Trinity counties. For more current information, please refer to the State Water Resources Control Board's LUST database.

Date of Government Version: 02/01/2001
Date Data Arrived at EDR: 02/28/2001
Date Made Active in Reports: 03/29/2001
Number of Days to Update: 29

Source: California Regional Water Quality Control Board North Coast (1)
Telephone: 707-570-3769
Last EDR Contact: 08/01/2011
Next Scheduled EDR Contact: 11/14/2011
Data Release Frequency: No Update Planned

LUST: Geotracker's Leaking Underground Fuel Tank Report
Leaking Underground Storage Tank Incident Reports. LUST records contain an inventory of reported leaking underground storage tank incidents. Not all states maintain these records, and the information stored varies by state. For more information on a particular leaking underground storage tank sites, please contact the appropriate regulatory agency.

Date of Government Version: 06/15/2015
Date Data Arrived at EDR: 06/17/2015
Date Made Active in Reports: 07/14/2015
Number of Days to Update: 27

Source: State Water Resources Control Board
Telephone: see region list
Last EDR Contact: 06/17/2015
Next Scheduled EDR Contact: 09/28/2015
Data Release Frequency: Quarterly

INDIAN LUST R4: Leaking Underground Storage Tanks on Indian Land
LUSTs on Indian land in Florida, Mississippi and North Carolina.

Date of Government Version: 09/30/2014
Date Data Arrived at EDR: 03/03/2015
Date Made Active in Reports: 03/13/2015
Number of Days to Update: 10

Source: EPA Region 4
Telephone: 404-562-8677
Last EDR Contact: 07/22/2015
Next Scheduled EDR Contact: 11/09/2015
Data Release Frequency: Semi-Annually

INDIAN LUST R6: Leaking Underground Storage Tanks on Indian Land
LUSTs on Indian land in New Mexico and Oklahoma.

Date of Government Version: 03/17/2015
Date Data Arrived at EDR: 05/01/2015
Date Made Active in Reports: 06/22/2015
Number of Days to Update: 52

Source: EPA Region 6
Telephone: 214-665-6597
Last EDR Contact: 07/22/2015
Next Scheduled EDR Contact: 11/09/2015
Data Release Frequency: Varies

INDIAN LUST R5: Leaking Underground Storage Tanks on Indian Land
Leaking underground storage tanks located on Indian Land in Michigan, Minnesota and Wisconsin.

Date of Government Version: 04/30/2015
Date Data Arrived at EDR: 05/29/2015
Date Made Active in Reports: 06/22/2015
Number of Days to Update: 24

Source: EPA, Region 5
Telephone: 312-886-7439
Last EDR Contact: 07/22/2015
Next Scheduled EDR Contact: 11/09/2015
Data Release Frequency: Varies

INDIAN LUST R1: Leaking Underground Storage Tanks on Indian Land
A listing of leaking underground storage tank locations on Indian Land.

Date of Government Version: 02/03/2015
Date Data Arrived at EDR: 04/30/2015
Date Made Active in Reports: 06/22/2015
Number of Days to Update: 53

Source: EPA Region 1
Telephone: 617-918-1313
Last EDR Contact: 07/31/2015
Next Scheduled EDR Contact: 11/09/2015
Data Release Frequency: Varies

INDIAN LUST R10: Leaking Underground Storage Tanks on Indian Land
LUSTs on Indian land in Alaska, Idaho, Oregon and Washington.

Date of Government Version: 02/03/2015
Date Data Arrived at EDR: 02/12/2015
Date Made Active in Reports: 03/13/2015
Number of Days to Update: 29

Source: EPA Region 10
Telephone: 206-553-2857
Last EDR Contact: 07/22/2015
Next Scheduled EDR Contact: 11/09/2015
Data Release Frequency: Quarterly

INDIAN LUST R9: Leaking Underground Storage Tanks on Indian Land
LUSTs on Indian land in Arizona, California, New Mexico and Nevada

Date of Government Version: 01/08/2015
Date Data Arrived at EDR: 01/08/2015
Date Made Active in Reports: 02/09/2015
Number of Days to Update: 32

Source: Environmental Protection Agency
Telephone: 415-972-3372
Last EDR Contact: 07/31/2015
Next Scheduled EDR Contact: 11/09/2015
Data Release Frequency: Quarterly

INDIAN LUST R8: Leaking Underground Storage Tanks on Indian Land
LUSTs on Indian land in Colorado, Montana, North Dakota, South Dakota, Utah and Wyoming.

Date of Government Version: 04/30/2015
Date Data Arrived at EDR: 05/05/2015
Date Made Active in Reports: 06/22/2015
Number of Days to Update: 48

Source: EPA Region 8
Telephone: 303-312-6271
Last EDR Contact: 07/22/2015
Next Scheduled EDR Contact: 11/09/2015
Data Release Frequency: Quarterly

INDIAN LUST R7: Leaking Underground Storage Tanks on Indian Land
LUSTs on Indian land in Iowa, Kansas, and Nebraska

Date of Government Version: 03/30/2015
Date Data Arrived at EDR: 04/28/2015
Date Made Active in Reports: 06/22/2015
Number of Days to Update: 55

Source: EPA Region 7
Telephone: 913-551-7003
Last EDR Contact: 07/22/2015
Next Scheduled EDR Contact: 11/09/2015
Data Release Frequency: Varies

SLIC: Statewide SLIC Cases
The SLIC (Spills, Leaks, Investigations and Cleanup) program is designed to protect and restore water quality from spills, leaks, and similar discharges.

Date of Government Version: 06/15/2015
Date Data Arrived at EDR: 06/17/2015
Date Made Active in Reports: 07/14/2015
Number of Days to Update: 27

Source: State Water Resources Control Board
Telephone: 866-480-1028
Last EDR Contact: 06/17/2015
Next Scheduled EDR Contact: 09/28/2015
Data Release Frequency: Varies

SLIC REG 1: Active Toxic Site Investigations
The SLIC (Spills, Leaks, Investigations and Cleanup) program is designed to protect and restore water quality from spills, leaks, and similar discharges.

Date of Government Version: 04/03/2003
Date Data Arrived at EDR: 04/07/2003
Date Made Active in Reports: 04/25/2003
Number of Days to Update: 18

Source: California Regional Water Quality Control Board, North Coast Region (1)
Telephone: 707-576-2220
Last EDR Contact: 08/01/2011
Next Scheduled EDR Contact: 11/14/2011
Data Release Frequency: No Update Planned

SLIC REG 2: Spills, Leaks, Investigation & Cleanup Cost Recovery Listing
The SLIC (Spills, Leaks, Investigations and Cleanup) program is designed to protect and restore water quality from spills, leaks, and similar discharges.

Date of Government Version: 09/30/2004
Date Data Arrived at EDR: 10/20/2004
Date Made Active in Reports: 11/19/2004
Number of Days to Update: 30

Source: Regional Water Quality Control Board San Francisco Bay Region (2)
Telephone: 510-286-0457
Last EDR Contact: 09/19/2011
Next Scheduled EDR Contact: 01/02/2012
Data Release Frequency: Quarterly

SLIC REG 3: Spills, Leaks, Investigation & Cleanup Cost Recovery Listing
The SLIC (Spills, Leaks, Investigations and Cleanup) program is designed to protect and restore water quality from spills, leaks, and similar discharges.

Date of Government Version: 05/18/2006
Date Data Arrived at EDR: 05/18/2006
Date Made Active in Reports: 06/15/2006
Number of Days to Update: 28

Source: California Regional Water Quality Control Board Central Coast Region (3)
Telephone: 805-549-3147
Last EDR Contact: 07/18/2011
Next Scheduled EDR Contact: 10/31/2011
Data Release Frequency: Semi-Annually

SLIC REG 4: Spills, Leaks, Investigation & Cleanup Cost Recovery Listing
The SLIC (Spills, Leaks, Investigations and Cleanup) program is designed to protect and restore water quality from spills, leaks, and similar discharges.

Date of Government Version: 11/17/2004
Date Data Arrived at EDR: 11/18/2004
Date Made Active in Reports: 01/04/2005
Number of Days to Update: 47

Source: Region Water Quality Control Board Los Angeles Region (4)
Telephone: 213-576-6600
Last EDR Contact: 07/01/2011
Next Scheduled EDR Contact: 10/17/2011
Data Release Frequency: Varies

SLIC REG 5: Spills, Leaks, Investigation & Cleanup Cost Recovery Listing
The SLIC (Spills, Leaks, Investigations and Cleanup) program is designed to protect and restore water quality from spills, leaks, and similar discharges.

Date of Government Version: 04/01/2005
Date Data Arrived at EDR: 04/05/2005
Date Made Active in Reports: 04/21/2005
Number of Days to Update: 16

Source: Regional Water Quality Control Board Central Valley Region (5)
Telephone: 916-464-3291
Last EDR Contact: 09/12/2011
Next Scheduled EDR Contact: 12/26/2011
Data Release Frequency: Semi-Annually

SLIC REG 6V: Spills, Leaks, Investigation & Cleanup Cost Recovery Listing
The SLIC (Spills, Leaks, Investigations and Cleanup) program is designed to protect and restore water quality from spills, leaks, and similar discharges.

Date of Government Version: 05/24/2005
Date Data Arrived at EDR: 05/25/2005
Date Made Active in Reports: 06/16/2005
Number of Days to Update: 22

Source: Regional Water Quality Control Board, Victorville Branch
Telephone: 619-241-6583
Last EDR Contact: 08/15/2011
Next Scheduled EDR Contact: 11/28/2011
Data Release Frequency: Semi-Annually

SLIC REG 6L: SLIC Sites
The SLIC (Spills, Leaks, Investigations and Cleanup) program is designed to protect and restore water quality from spills, leaks, and similar discharges.

Date of Government Version: 09/07/2004
Date Data Arrived at EDR: 09/07/2004
Date Made Active in Reports: 10/12/2004
Number of Days to Update: 35

Source: California Regional Water Quality Control Board, Lahontan Region
Telephone: 530-542-5574
Last EDR Contact: 08/15/2011
Next Scheduled EDR Contact: 11/28/2011
Data Release Frequency: No Update Planned

SLIC REG 7: SLIC List
The SLIC (Spills, Leaks, Investigations and Cleanup) program is designed to protect and restore water quality from spills, leaks, and similar discharges.

Date of Government Version: 11/24/2004
Date Data Arrived at EDR: 11/29/2004
Date Made Active in Reports: 01/04/2005
Number of Days to Update: 36

Source: California Regional Quality Control Board, Colorado River Basin Region
Telephone: 760-346-7491
Last EDR Contact: 08/01/2011
Next Scheduled EDR Contact: 11/14/2011
Data Release Frequency: No Update Planned

SLIC REG 8: Spills, Leaks, Investigation & Cleanup Cost Recovery Listing
The SLIC (Spills, Leaks, Investigations and Cleanup) program is designed to protect and restore water quality from spills, leaks, and similar discharges.

Date of Government Version: 04/03/2008
Date Data Arrived at EDR: 04/03/2008
Date Made Active in Reports: 04/14/2008
Number of Days to Update: 11

Source: California Region Water Quality Control Board Santa Ana Region (8)
Telephone: 951-782-3298
Last EDR Contact: 09/12/2011
Next Scheduled EDR Contact: 12/26/2011
Data Release Frequency: Semi-Annually

SLIC REG 9: Spills, Leaks, Investigation & Cleanup Cost Recovery Listing
The SLIC (Spills, Leaks, Investigations and Cleanup) program is designed to protect and restore water quality from spills, leaks, and similar discharges.

Date of Government Version: 09/10/2007
Date Data Arrived at EDR: 09/11/2007
Date Made Active in Reports: 09/28/2007
Number of Days to Update: 17

Source: California Regional Water Quality Control Board San Diego Region (9)
Telephone: 858-467-2980
Last EDR Contact: 08/08/2011
Next Scheduled EDR Contact: 11/21/2011
Data Release Frequency: Annually

State and tribal registered storage tank lists

FEMA UST: Underground Storage Tank Listing
A listing of all FEMA owned underground storage tanks.

Date of Government Version: 01/01/2010
Date Data Arrived at EDR: 02/16/2010
Date Made Active in Reports: 04/12/2010
Number of Days to Update: 55

Source: FEMA
Telephone: 202-646-5797
Last EDR Contact: 07/10/2015
Next Scheduled EDR Contact: 10/28/2015
Data Release Frequency: Varies

UST: Active UST Facilities
Active UST facilities gathered from the local regulatory agencies

Date of Government Version: 06/15/2015
Date Data Arrived at EDR: 06/17/2015
Date Made Active in Reports: 07/06/2015
Number of Days to Update: 19

Source: SWRCB
Telephone: 916-341-5851
Last EDR Contact: 06/17/2015
Next Scheduled EDR Contact: 09/28/2015
Data Release Frequency: Semi-Annually

AST: Aboveground Petroleum Storage Tank Facilities
A listing of aboveground storage tank petroleum storage tank locations.

Date of Government Version: 08/01/2009
Date Data Arrived at EDR: 09/10/2009
Date Made Active in Reports: 10/01/2009
Number of Days to Update: 21

Source: California Environmental Protection Agency
Telephone: 916-327-5092
Last EDR Contact: 07/13/2015
Next Scheduled EDR Contact: 10/12/2015
Data Release Frequency: Quarterly

INDIAN UST R6: Underground Storage Tanks on Indian Land
The Indian Underground Storage Tank (UST) database provides information about underground storage tanks on Indian land in EPA Region 6 (Louisiana, Arkansas, Oklahoma, New Mexico, Texas and 65 Tribes).

Date of Government Version: 03/17/2015
Date Data Arrived at EDR: 05/01/2015
Date Made Active in Reports: 06/22/2015
Number of Days to Update: 52

Source: EPA Region 6
Telephone: 214-665-7591
Last EDR Contact: 07/22/2015
Next Scheduled EDR Contact: 11/09/2015
Data Release Frequency: Semi-Annually

INDIAN UST R7: Underground Storage Tanks on Indian Land
The Indian Underground Storage Tank (UST) database provides information about underground storage tanks on Indian land in EPA Region 7 (Iowa, Kansas, Missouri, Nebraska, and 9 Tribal Nations).

Date of Government Version: 09/23/2014
Date Data Arrived at EDR: 11/25/2014
Date Made Active in Reports: 01/29/2015
Number of Days to Update: 65

Source: EPA Region 7
Telephone: 913-551-7003
Last EDR Contact: 07/22/2015
Next Scheduled EDR Contact: 11/09/2015
Data Release Frequency: Varies

INDIAN UST R8: Underground Storage Tanks on Indian Land

The Indian Underground Storage Tank (UST) database provides information about underground storage tanks on Indian land in EPA Region 8 (Colorado, Montana, North Dakota, South Dakota, Utah, Wyoming and 27 Tribal Nations).

Date of Government Version: 04/30/2015
Date Data Arrived at EDR: 05/05/2015
Date Made Active in Reports: 06/22/2015
Number of Days to Update: 48

Source: EPA Region 8
Telephone: 303-312-6137
Last EDR Contact: 07/22/2015
Next Scheduled EDR Contact: 11/09/2015
Data Release Frequency: Quarterly

INDIAN UST R9: Underground Storage Tanks on Indian Land

The Indian Underground Storage Tank (UST) database provides information about underground storage tanks on Indian land in EPA Region 9 (Arizona, California, Hawaii, Nevada, the Pacific Islands, and Tribal Nations).

Date of Government Version: 12/14/2014
Date Data Arrived at EDR: 02/13/2015
Date Made Active in Reports: 03/13/2015
Number of Days to Update: 28

Source: EPA Region 9
Telephone: 415-972-3368
Last EDR Contact: 07/31/2015
Next Scheduled EDR Contact: 11/09/2015
Data Release Frequency: Quarterly

INDIAN UST R10: Underground Storage Tanks on Indian Land

The Indian Underground Storage Tank (UST) database provides information about underground storage tanks on Indian land in EPA Region 10 (Alaska, Idaho, Oregon, Washington, and Tribal Nations).

Date of Government Version: 05/06/2015
Date Data Arrived at EDR: 05/19/2015
Date Made Active in Reports: 06/22/2015
Number of Days to Update: 34

Source: EPA Region 10
Telephone: 206-553-2857
Last EDR Contact: 07/22/2015
Next Scheduled EDR Contact: 11/09/2015
Data Release Frequency: Quarterly

INDIAN UST R1: Underground Storage Tanks on Indian Land

The Indian Underground Storage Tank (UST) database provides information about underground storage tanks on Indian land in EPA Region 1 (Connecticut, Maine, Massachusetts, New Hampshire, Rhode Island, Vermont and ten Tribal Nations).

Date of Government Version: 02/03/2015
Date Data Arrived at EDR: 04/30/2015
Date Made Active in Reports: 06/22/2015
Number of Days to Update: 53

Source: EPA, Region 1
Telephone: 617-918-1313
Last EDR Contact: 07/31/2015
Next Scheduled EDR Contact: 11/09/2015
Data Release Frequency: Varies

INDIAN UST R4: Underground Storage Tanks on Indian Land

The Indian Underground Storage Tank (UST) database provides information about underground storage tanks on Indian land in EPA Region 4 (Alabama, Florida, Georgia, Kentucky, Mississippi, North Carolina, South Carolina, Tennessee and Tribal Nations)

Date of Government Version: 09/30/2014
Date Data Arrived at EDR: 03/03/2015
Date Made Active in Reports: 03/13/2015
Number of Days to Update: 10

Source: EPA Region 4
Telephone: 404-562-9424
Last EDR Contact: 07/22/2015
Next Scheduled EDR Contact: 11/09/2015
Data Release Frequency: Semi-Annually

INDIAN UST R5: Underground Storage Tanks on Indian Land

The Indian Underground Storage Tank (UST) database provides information about underground storage tanks on Indian land in EPA Region 5 (Michigan, Minnesota and Wisconsin and Tribal Nations).

Date of Government Version: 04/30/2015
Date Data Arrived at EDR: 05/26/2015
Date Made Active in Reports: 06/22/2015
Number of Days to Update: 27

Source: EPA Region 5
Telephone: 312-886-6136
Last EDR Contact: 07/22/2015
Next Scheduled EDR Contact: 11/09/2015
Data Release Frequency: Varies

State and tribal voluntary cleanup sites

INDIAN VCP R7: Voluntary Cleanup Priority Lisitng
A listing of voluntary cleanup priority sites located on Indian Land located in Region 7.

Date of Government Version: 03/20/2008
Date Data Arrived at EDR: 04/22/2008
Date Made Active in Reports: 05/19/2008
Number of Days to Update: 27

Source: EPA, Region 7
Telephone: 913-551-7365
Last EDR Contact: 04/20/2009
Next Scheduled EDR Contact: 07/20/2009
Data Release Frequency: Varies

VCP: Voluntary Cleanup Program Properties
Contains low threat level properties with either confirmed or unconfirmed releases and the project proponents have request that DTSC oversee investigation and/or cleanup activities and have agreed to provide coverage for DTSC's costs.

Date of Government Version: 08/03/2015
Date Data Arrived at EDR: 08/04/2015
Date Made Active in Reports: 09/03/2015
Number of Days to Update: 30

Source: Department of Toxic Substances Control
Telephone: 916-323-3400
Last EDR Contact: 08/04/2015
Next Scheduled EDR Contact: 11/16/2015
Data Release Frequency: Quarterly

INDIAN VCP R1: Voluntary Cleanup Priority Listing
A listing of voluntary cleanup priority sites located on Indian Land located in Region 1.

Date of Government Version: 09/29/2014
Date Data Arrived at EDR: 10/01/2014
Date Made Active in Reports: 11/06/2014
Number of Days to Update: 36

Source: EPA, Region 1
Telephone: 617-918-1102
Last EDR Contact: 06/26/2015
Next Scheduled EDR Contact: 10/12/2015
Data Release Frequency: Varies

State and tribal Brownfields sites

BROWNFIELDS: Considered Brownfieds Sites Listing
A listing of sites the SWRCB considers to be Brownfields since these are sites have come to them through the MOA Process.

Date of Government Version: 06/08/2015
Date Data Arrived at EDR: 06/09/2015
Date Made Active in Reports: 07/10/2015
Number of Days to Update: 31

Source: State Water Resources Control Board
Telephone: 916-323-7905
Last EDR Contact: 06/05/2015
Next Scheduled EDR Contact: 09/21/2015
Data Release Frequency: Varies

ADDITIONAL ENVIRONMENTAL RECORDS

Local Brownfield lists

US BROWNFIELDS: A Listing of Brownfields Sites
Brownfields are real property, the expansion, redevelopment, or reuse of which may be complicated by the presence or potential presence of a hazardous substance, pollutant, or contaminant. Cleaning up and reinvesting in these properties takes development pressures off of undeveloped, open land, and both improves and protects the environment. Assessment, Cleanup and Redevelopment Exchange System (ACRES) stores information reported by EPA Brownfields grant recipients on brownfields properties assessed or cleaned up with grant funding as well as information on Targeted Brownfields Assessments performed by EPA Regions. A listing of ACRES Brownfield sites is obtained from Cleanups in My Community. Cleanups in My Community provides information on Brownfields properties for which information is reported back to EPA, as well as areas served by Brownfields grant programs.

Date of Government Version: 06/22/2015
Date Data Arrived at EDR: 06/24/2015
Date Made Active in Reports: 09/02/2015
Number of Days to Update: 70

Source: Environmental Protection Agency
Telephone: 202-566-2777
Last EDR Contact: 06/24/2015
Next Scheduled EDR Contact: 10/05/2015
Data Release Frequency: Semi-Annually

Local Lists of Landfill / Solid Waste Disposal Sites

WMUDS/SWAT: Waste Management Unit Database

Waste Management Unit Database System. WMUDS is used by the State Water Resources Control Board staff and the Regional Water Quality Control Boards for program tracking and inventory of waste management units. WMUDS is composed of the following databases: Facility Information, Scheduled Inspections Information, Waste Management Unit Information, SWAT Program Information, SWAT Report Summary Information, SWAT Report Summary Data, Chapter 15 (formerly Subchapter 15) Information, Chapter 15 Monitoring Parameters, TPCA Program Information, RCRA Program Information, Closure Information, and Interested Parties Information.

Date of Government Version: 04/01/2000
Date Data Arrived at EDR: 04/10/2000
Date Made Active in Reports: 05/10/2000
Number of Days to Update: 30

Source: State Water Resources Control Board
Telephone: 916-227-4448
Last EDR Contact: 08/04/2015
Next Scheduled EDR Contact: 11/23/2015
Data Release Frequency: No Update Planned

SWRCY: Recycler Database

A listing of recycling facilities in California.

Date of Government Version: 06/15/2015
Date Data Arrived at EDR: 06/17/2015
Date Made Active in Reports: 08/03/2015
Number of Days to Update: 47

Source: Department of Conservation
Telephone: 916-323-3836
Last EDR Contact: 06/17/2015
Next Scheduled EDR Contact: 09/28/2015
Data Release Frequency: Quarterly

HAULERS: Registered Waste Tire Haulers Listing

A listing of registered waste tire haulers.

Date of Government Version: 05/26/2015
Date Data Arrived at EDR: 05/28/2015
Date Made Active in Reports: 06/05/2015
Number of Days to Update: 8

Source: Integrated Waste Management Board
Telephone: 916-341-6422
Last EDR Contact: 08/12/2015
Next Scheduled EDR Contact: 11/30/2015
Data Release Frequency: Varies

INDIAN ODI: Report on the Status of Open Dumps on Indian Lands

Location of open dumps on Indian land.

Date of Government Version: 12/31/1998
Date Data Arrived at EDR: 12/03/2007
Date Made Active in Reports: 01/24/2008
Number of Days to Update: 52

Source: Environmental Protection Agency
Telephone: 703-308-8245
Last EDR Contact: 05/01/2015
Next Scheduled EDR Contact: 08/17/2015
Data Release Frequency: Varies

DEBRIS REGION 9: Torres Martinez Reservation Illegal Dump Site Locations

A listing of illegal dump sites location on the Torres Martinez Indian Reservation located in eastern Riverside County and northern Imperial County, California.

Date of Government Version: 01/12/2009
Date Data Arrived at EDR: 05/07/2009
Date Made Active in Reports: 09/21/2009
Number of Days to Update: 137

Source: EPA, Region 9
Telephone: 415-947-4219
Last EDR Contact: 07/22/2015
Next Scheduled EDR Contact: 11/09/2015
Data Release Frequency: No Update Planned

ODI: Open Dump Inventory
An open dump is defined as a disposal facility that does not comply with one or more of the Part 257 or Part 258 Subtitle D Criteria.

Date of Government Version: 06/30/1985
Date Data Arrived at EDR: 08/09/2004
Date Made Active in Reports: 09/17/2004
Number of Days to Update: 39

Source: Environmental Protection Agency
Telephone: 800-424-9346
Last EDR Contact: 06/09/2004
Next Scheduled EDR Contact: N/A
Data Release Frequency: No Update Planned

Local Lists of Hazardous waste / Contaminated Sites

US HIST CDL: National Clandestine Laboratory Register
A listing of clandestine drug lab locations. The U.S. Department of Justice ("the Department") provides this web site as a public service. It contains addresses of some locations where law enforcement agencies reported they found chemicals or other items that indicated the presence of either clandestine drug laboratories or dumpsites. In most cases, the source of the entries is not the Department, and the Department has not verified the entry and does not guarantee its accuracy. Members of the public must verify the accuracy of all entries by, for example, contacting local law enforcement and local health departments.

Date of Government Version: 06/01/2015
Date Data Arrived at EDR: 06/02/2015
Date Made Active in Reports: 09/16/2015
Number of Days to Update: 106

Source: Drug Enforcement Administration
Telephone: 202-307-1000
Last EDR Contact: 08/31/2015
Next Scheduled EDR Contact: 12/14/2015
Data Release Frequency: No Update Planned

HIST CAL-SITES: Calsites Database
The Calsites database contains potential or confirmed hazardous substance release properties. In 1996, California EPA reevaluated and significantly reduced the number of sites in the Calsites database. No longer updated by the state agency. It has been replaced by ENVIROSTOR.

Date of Government Version: 08/08/2005
Date Data Arrived at EDR: 08/03/2006
Date Made Active in Reports: 08/24/2006
Number of Days to Update: 21

Source: Department of Toxic Substance Control
Telephone: 916-323-3400
Last EDR Contact: 02/23/2009
Next Scheduled EDR Contact: 05/25/2009
Data Release Frequency: No Update Planned

SCH: School Property Evaluation Program
This category contains proposed and existing school sites that are being evaluated by DTSC for possible hazardous materials contamination. In some cases, these properties may be listed in the CalSites category depending on the level of threat to public health and safety or the environment they pose.

Date of Government Version: 08/03/2015
Date Data Arrived at EDR: 08/04/2015
Date Made Active in Reports: 09/03/2015
Number of Days to Update: 30

Source: Department of Toxic Substances Control
Telephone: 916-323-3400
Last EDR Contact: 08/04/2015
Next Scheduled EDR Contact: 11/16/2015
Data Release Frequency: Quarterly

CDL: Clandestine Drug Labs
A listing of drug lab locations. Listing of a location in this database does not indicate that any illegal drug lab materials were or were not present there, and does not constitute a determination that the location either requires or does not require additional cleanup work.

Date of Government Version: 12/31/2014
Date Data Arrived at EDR: 03/10/2015
Date Made Active in Reports: 03/18/2015
Number of Days to Update: 8

Source: Department of Toxic Substances Control
Telephone: 916-255-6504
Last EDR Contact: 08/07/2015
Next Scheduled EDR Contact: 10/28/2015
Data Release Frequency: Varies

TOXIC PITS: Toxic Pits Cleanup Act Sites

Toxic PITS Cleanup Act Sites. TOXIC PITS identifies sites suspected of containing hazardous substances where cleanup has not yet been completed.

Date of Government Version: 07/01/1995
Date Data Arrived at EDR: 08/30/1995
Date Made Active in Reports: 09/26/1995
Number of Days to Update: 27

Source: State Water Resources Control Board
Telephone: 916-227-4364
Last EDR Contact: 01/26/2009
Next Scheduled EDR Contact: 04/27/2009
Data Release Frequency: No Update Planned

US CDL: Clandestine Drug Labs

A listing of clandestine drug lab locations. The U.S. Department of Justice ("the Department") provides this web site as a public service. It contains addresses of some locations where law enforcement agencies reported they found chemicals or other items that indicated the presence of either clandestine drug laboratories or dumpsites. In most cases, the source of the entries is not the Department, and the Department has not verified the entry and does not guarantee its accuracy. Members of the public must verify the accuracy of all entries by, for example, contacting local law enforcement and local health departments.

Date of Government Version: 05/15/2015
Date Data Arrived at EDR: 06/02/2015
Date Made Active in Reports: 09/16/2015
Number of Days to Update: 106

Source: Drug Enforcement Administration
Telephone: 202-307-1000
Last EDR Contact: 08/31/2015
Next Scheduled EDR Contact: 12/14/2015
Data Release Frequency: Quarterly

Local Lists of Registered Storage Tanks

SWEEPS UST: SWEEPS UST Listing

Statewide Environmental Evaluation and Planning System. This underground storage tank listing was updated and maintained by a company contacted by the SWRCB in the early 1990's. The listing is no longer updated or maintained. The local agency is the contact for more information on a site on the SWEEPS list.

Date of Government Version: 06/01/1994
Date Data Arrived at EDR: 07/07/2005
Date Made Active in Reports: 08/11/2005
Number of Days to Update: 35

Source: State Water Resources Control Board
Telephone: N/A
Last EDR Contact: 06/03/2005
Next Scheduled EDR Contact: N/A
Data Release Frequency: No Update Planned

UST MENDOCINO: Mendocino County UST Database

A listing of underground storage tank locations in Mendocino County.

Date of Government Version: 09/23/2009
Date Data Arrived at EDR: 09/23/2009
Date Made Active in Reports: 10/01/2009
Number of Days to Update: 8

Source: Department of Public Health
Telephone: 707-463-4466
Last EDR Contact: 06/01/2015
Next Scheduled EDR Contact: 09/14/2015
Data Release Frequency: Annually

HIST UST: Hazardous Substance Storage Container Database

The Hazardous Substance Storage Container Database is a historical listing of UST sites. Refer to local/county source for current data.

Date of Government Version: 10/15/1990
Date Data Arrived at EDR: 01/25/1991
Date Made Active in Reports: 02/12/1991
Number of Days to Update: 18

Source: State Water Resources Control Board
Telephone: 916-341-5851
Last EDR Contact: 07/26/2001
Next Scheduled EDR Contact: N/A
Data Release Frequency: No Update Planned

CA FID UST: Facility Inventory Database

The Facility Inventory Database (FID) contains a historical listing of active and inactive underground storage tank locations from the State Water Resource Control Board. Refer to local/county source for current data.

Date of Government Version: 10/31/1994
Date Data Arrived at EDR: 09/05/1995
Date Made Active in Reports: 09/29/1995
Number of Days to Update: 24

Source: California Environmental Protection Agency
Telephone: 916-341-5851
Last EDR Contact: 12/28/1998
Next Scheduled EDR Contact: N/A
Data Release Frequency: No Update Planned

Local Land Records

LIENS: Environmental Liens Listing

A listing of property locations with environmental liens for California where DTSC is a lien holder.

Date of Government Version: 06/11/2015
Date Data Arrived at EDR: 06/16/2015
Date Made Active in Reports: 07/14/2015
Number of Days to Update: 28

Source: Department of Toxic Substances Control
Telephone: 916-323-3400
Last EDR Contact: 06/05/2015
Next Scheduled EDR Contact: 09/21/2015
Data Release Frequency: Varies

LIENS 2: CERCLA Lien Information

A Federal CERCLA ('Superfund') lien can exist by operation of law at any site or property at which EPA has spent Superfund monies. These monies are spent to investigate and address releases and threatened releases of contamination. CERCLIS provides information as to the identity of these sites and properties.

Date of Government Version: 02/18/2014
Date Data Arrived at EDR: 03/18/2014
Date Made Active in Reports: 04/24/2014
Number of Days to Update: 37

Source: Environmental Protection Agency
Telephone: 202-564-6023
Last EDR Contact: 07/22/2015
Next Scheduled EDR Contact: 11/09/2015
Data Release Frequency: Varies

DEED: Deed Restriction Listing

Site Mitigation and Brownfields Reuse Program Facility Sites with Deed Restrictions & Hazardous Waste Management Program Facility Sites with Deed / Land Use Restriction. The DTSC Site Mitigation and Brownfields Reuse Program (SMBRP) list includes sites cleaned up under the program's oversight and generally does not include current or former hazardous waste facilities that required a hazardous waste facility permit. The list represents deed restrictions that are active. Some sites have multiple deed restrictions. The DTSC Hazardous Waste Management Program (HWMP) has developed a list of current or former hazardous waste facilities that have a recorded land use restriction at the local county recorder's office. The land use restrictions on this list were required by the DTSC HWMP as a result of the presence of hazardous substances that remain on site after the facility (or part of the facility) has been closed or cleaned up. The types of land use restriction include deed notice, deed restriction, or a land use restriction that binds current and future owners.

Date of Government Version: 06/08/2015
Date Data Arrived at EDR: 06/09/2015
Date Made Active in Reports: 07/14/2015
Number of Days to Update: 35

Source: DTSC and SWRCB
Telephone: 916-323-3400
Last EDR Contact: 06/09/2015
Next Scheduled EDR Contact: 09/21/2015
Data Release Frequency: Semi-Annually

Records of Emergency Release Reports

HMIRS: Hazardous Materials Information Reporting System

Hazardous Materials Incident Report System. HMIRS contains hazardous material spill incidents reported to DOT.

Date of Government Version: 06/24/2015
Date Data Arrived at EDR: 06/26/2015
Date Made Active in Reports: 09/02/2015
Number of Days to Update: 68

Source: U.S. Department of Transportation
Telephone: 202-366-4555
Last EDR Contact: 06/26/2015
Next Scheduled EDR Contact: 10/12/2015
Data Release Frequency: Annually

CHMIRS: California Hazardous Material Incident Report System

California Hazardous Material Incident Reporting System. CHMIRS contains information on reported hazardous material incidents (accidental releases or spills).

Date of Government Version: 06/15/2015
Date Data Arrived at EDR: 07/28/2015
Date Made Active in Reports: 08/03/2015
Number of Days to Update: 6

Source: Office of Emergency Services
Telephone: 916-845-8400
Last EDR Contact: 07/28/2015
Next Scheduled EDR Contact: 11/09/2015
Data Release Frequency: Varies

LDS: Land Disposal Sites Listing

The Land Disposal program regulates of waste discharge to land for treatment, storage and disposal in waste management units.

Date of Government Version: 06/15/2015
Date Data Arrived at EDR: 06/17/2015
Date Made Active in Reports: 07/14/2015
Number of Days to Update: 27

Source: State Water Qualilty Control Board
Telephone: 866-480-1028
Last EDR Contact: 06/17/2015
Next Scheduled EDR Contact: 09/28/2015
Data Release Frequency: Quarterly

MCS: Military Cleanup Sites Listing

The State Water Resources Control Board and nine Regional Water Quality Control Boards partner with the Department of Defense (DoD) through the Defense and State Memorandum of Agreement (DSMOA) to oversee the investigation and remediation of water quality issues at military facilities.

Date of Government Version: 06/15/2015
Date Data Arrived at EDR: 06/17/2015
Date Made Active in Reports: 07/14/2015
Number of Days to Update: 27

Source: State Water Resources Control Board
Telephone: 866-480-1028
Last EDR Contact: 06/17/2015
Next Scheduled EDR Contact: 09/28/2015
Data Release Frequency: Quarterly

SPILLS 90: SPILLS90 data from FirstSearch

Spills 90 includes those spill and release records available exclusively from FirstSearch databases. Typically, they may include chemical, oil and/or hazardous substance spills recorded after 1990. Duplicate records that are already included in EDR incident and release records are not included in Spills 90.

Date of Government Version: 06/06/2012
Date Data Arrived at EDR: 01/03/2013
Date Made Active in Reports: 02/22/2013
Number of Days to Update: 50

Source: FirstSearch
Telephone: N/A
Last EDR Contact: 01/03/2013
Next Scheduled EDR Contact: N/A
Data Release Frequency: No Update Planned

Other Ascertainable Records

RCRA NonGen / NLR: RCRA - Non Generators / No Longer Regulated

RCRAInfo is EPA's comprehensive information system, providing access to data supporting the Resource Conservation and Recovery Act (RCRA) of 1976 and the Hazardous and Solid Waste Amendments (HSWA) of 1984. The database includes selective information on sites which generate, transport, store, treat and/or dispose of hazardous waste as defined by the Resource Conservation and Recovery Act (RCRA). Non-Generators do not presently generate hazardous waste.

Date of Government Version: 06/09/2015
Date Data Arrived at EDR: 06/26/2015
Date Made Active in Reports: 09/16/2015
Number of Days to Update: 82

Source: Environmental Protection Agency
Telephone: (415) 495-8895
Last EDR Contact: 06/26/2015
Next Scheduled EDR Contact: 10/12/2015
Data Release Frequency: Varies

FUDS: Formerly Used Defense Sites

The listing includes locations of Formerly Used Defense Sites properties where the US Army Corps of Engineers is actively working or will take necessary cleanup actions.

Date of Government Version: 06/06/2014
Date Data Arrived at EDR: 09/10/2014
Date Made Active in Reports: 09/18/2014
Number of Days to Update: 8

Source: U.S. Army Corps of Engineers
Telephone: 202-528-4285
Last EDR Contact: 07/08/2015
Next Scheduled EDR Contact: 09/21/2015
Data Release Frequency: Varies

DOD: Department of Defense Sites

This data set consists of federally owned or administered lands, administered by the Department of Defense, that have any area equal to or greater than 640 acres of the United States, Puerto Rico, and the U.S. Virgin Islands.

Date of Government Version: 12/31/2005
Date Data Arrived at EDR: 11/10/2006
Date Made Active in Reports: 01/11/2007
Number of Days to Update: 62

Source: USGS
Telephone: 888-275-8747
Last EDR Contact: 07/14/2015
Next Scheduled EDR Contact: 10/28/2015
Data Release Frequency: Semi-Annually

FEDLAND: Federal and Indian Lands

Federally and Indian administrated lands of the United States. Lands included are administrated by: Army Corps of Engineers, Bureau of Reclamation, National Wild and Scenic River, National Wildlife Refuge, Public Domain Land, Wilderness, Wilderness Study Area, Wildlife Management Area, Bureau of Indian Affairs, Bureau of Land Management, Department of Justice, Forest Service, Fish and Wildlife Service, National Park Service.

Date of Government Version: 12/31/2005
Date Data Arrived at EDR: 02/06/2006
Date Made Active in Reports: 01/11/2007
Number of Days to Update: 339

Source: U.S. Geological Survey
Telephone: 888-275-8747
Last EDR Contact: 07/14/2015
Next Scheduled EDR Contact: 10/28/2015
Data Release Frequency: N/A

SCRD DRYCLEANERS: State Coalition for Remediation of Drycleaners Listing

The State Coalition for Remediation of Drycleaners was established in 1998, with support from the U.S. EPA Office of Superfund Remediation and Technology Innovation. It is comprised of representatives of states with established drycleaner remediation programs. Currently the member states are Alabama, Connecticut, Florida, Illinois, Kansas, Minnesota, Missouri, North Carolina, Oregon, South Carolina, Tennessee, Texas, and Wisconsin.

Date of Government Version: 03/07/2011
Date Data Arrived at EDR: 03/09/2011
Date Made Active in Reports: 05/02/2011
Number of Days to Update: 54

Source: Environmental Protection Agency
Telephone: 615-532-8599
Last EDR Contact: 05/21/2015
Next Scheduled EDR Contact: 08/31/2015
Data Release Frequency: Varies

US FIN ASSUR: Financial Assurance Information

All owners and operators of facilities that treat, store, or dispose of hazardous waste are required to provide proof that they will have sufficient funds to pay for the clean up, closure, and post-closure care of their facilities.

Date of Government Version: 06/01/2015
Date Data Arrived at EDR: 06/02/2015
Date Made Active in Reports: 09/16/2015
Number of Days to Update: 106

Source: Environmental Protection Agency
Telephone: 202-566-1917
Last EDR Contact: 08/12/2015
Next Scheduled EDR Contact: 11/30/2015
Data Release Frequency: Quarterly

EPA WATCH LIST: EPA WATCH LIST

EPA maintains a "Watch List" to facilitate dialogue between EPA, state and local environmental agencies on enforcement matters relating to facilities with alleged violations identified as either significant or high priority. Being on the Watch List does not mean that the facility has actually violated the law only that an investigation by EPA or a state or local environmental agency has led those organizations to allege that an unproven violation has in fact occurred. Being on the Watch List does not represent a higher level of concern regarding the alleged violations that were detected, but instead indicates cases requiring additional dialogue between EPA, state and local agencies - primarily because of the length of time the alleged violation has gone unaddressed or unresolved.

Date of Government Version: 08/30/2013
Date Data Arrived at EDR: 03/21/2014
Date Made Active in Reports: 06/17/2014
Number of Days to Update: 88

Source: Environmental Protection Agency
Telephone: 617-520-3000
Last EDR Contact: 08/04/2015
Next Scheduled EDR Contact: 11/23/2015
Data Release Frequency: Quarterly

2020 COR ACTION: 2020 Corrective Action Program List

The EPA has set ambitious goals for the RCRA Corrective Action program by creating the 2020 Corrective Action Universe. This RCRA cleanup baseline includes facilities expected to need corrective action. The 2020 universe contains a wide variety of sites. Some properties are heavily contaminated while others were contaminated but have since been cleaned up. Still others have not been fully investigated yet, and may require little or no remediation. Inclusion in the 2020 Universe does not necessarily imply failure on the part of a facility to meet its RCRA obligations.

Date of Government Version: 04/22/2013
Date Data Arrived at EDR: 03/03/2015
Date Made Active in Reports: 03/09/2015
Number of Days to Update: 6

Source: Environmental Protection Agency
Telephone: 703-308-4044
Last EDR Contact: 05/14/2015
Next Scheduled EDR Contact: 08/24/2015
Data Release Frequency: Varies

TSCA: Toxic Substances Control Act

Toxic Substances Control Act. TSCA identifies manufacturers and importers of chemical substances included on the TSCA Chemical Substance Inventory list. It includes data on the production volume of these substances by plant site.

Date of Government Version: 12/31/2012
Date Data Arrived at EDR: 01/15/2015
Date Made Active in Reports: 01/29/2015
Number of Days to Update: 14

Source: EPA
Telephone: 202-260-5521
Last EDR Contact: 06/25/2015
Next Scheduled EDR Contact: 10/05/2015
Data Release Frequency: Every 4 Years

TRIS: Toxic Chemical Release Inventory System

Toxic Release Inventory System. TRIS identifies facilities which release toxic chemicals to the air, water and land in reportable quantities under SARA Title III Section 313.

Date of Government Version: 12/31/2013
Date Data Arrived at EDR: 02/12/2015
Date Made Active in Reports: 06/02/2015
Number of Days to Update: 110

Source: EPA
Telephone: 202-566-0250
Last EDR Contact: 01/29/2015
Next Scheduled EDR Contact: 06/08/2015
Data Release Frequency: Annually

SSTS: Section 7 Tracking Systems

Section 7 of the Federal Insecticide, Fungicide and Rodenticide Act, as amended (92 Stat. 829) requires all registered pesticide-producing establishments to submit a report to the Environmental Protection Agency by March 1st each year. Each establishment must report the types and amounts of pesticides, active ingredients and devices being produced, and those having been produced and sold or distributed in the past year.

Date of Government Version: 12/31/2009
Date Data Arrived at EDR: 12/10/2010
Date Made Active in Reports: 02/25/2011
Number of Days to Update: 77

Source: EPA
Telephone: 202-564-4203
Last EDR Contact: 07/22/2015
Next Scheduled EDR Contact: 11/09/2015
Data Release Frequency: Annually

ROD: Records Of Decision

Record of Decision. ROD documents mandate a permanent remedy at an NPL (Superfund) site containing technical and health information to aid in the cleanup.

Date of Government Version: 11/25/2013
Date Data Arrived at EDR: 12/12/2013
Date Made Active in Reports: 02/24/2014
Number of Days to Update: 74

Source: EPA
Telephone: 703-416-0223
Last EDR Contact: 06/12/2015
Next Scheduled EDR Contact: 09/21/2015
Data Release Frequency: Annually

RMP: Risk Management Plans

When Congress passed the Clean Air Act Amendments of 1990, it required EPA to publish regulations and guidance for chemical accident prevention at facilities using extremely hazardous substances. The Risk Management Program Rule (RMP Rule) was written to implement Section 112(r) of these amendments. The rule, which built upon existing industry codes and standards, requires companies of all sizes that use certain flammable and toxic substances to develop a Risk Management Program, which includes a(n): Hazard assessment that details the potential effects of an accidental release, an accident history of the last five years, and an evaluation of worst-case and alternative accidental releases; Prevention program that includes safety precautions and maintenance, monitoring, and employee training measures; and Emergency response program that spells out emergency health care, employee training measures and procedures for informing the public and response agencies (e.g the fire department) should an accident occur.

Date of Government Version: 02/01/2015
Date Data Arrived at EDR: 02/13/2015
Date Made Active in Reports: 03/25/2015
Number of Days to Update: 40

Source: Environmental Protection Agency
Telephone: 202-564-8600
Last EDR Contact: 07/22/2015
Next Scheduled EDR Contact: 11/09/2015
Data Release Frequency: Varies

RAATS: RCRA Administrative Action Tracking System

RCRA Administration Action Tracking System. RAATS contains records based on enforcement actions issued under RCRA pertaining to major violators and includes administrative and civil actions brought by the EPA. For administration actions after September 30, 1995, data entry in the RAATS database was discontinued. EPA will retain a copy of the database for historical records. It was necessary to terminate RAATS because a decrease in agency resources made it impossible to continue to update the information contained in the database.

Date of Government Version: 04/17/1995
Date Data Arrived at EDR: 07/03/1995
Date Made Active in Reports: 08/07/1995
Number of Days to Update: 35

Source: EPA
Telephone: 202-564-4104
Last EDR Contact: 06/02/2008
Next Scheduled EDR Contact: 09/01/2008
Data Release Frequency: No Update Planned

PRP: Potentially Responsible Parties

A listing of verified Potentially Responsible Parties

Date of Government Version: 10/25/2013
Date Data Arrived at EDR: 10/17/2014
Date Made Active in Reports: 10/20/2014
Number of Days to Update: 3

Source: EPA
Telephone: 202-564-6023
Last EDR Contact: 05/14/2015
Next Scheduled EDR Contact: 08/24/2015
Data Release Frequency: Quarterly

PADS: PCB Activity Database System

PCB Activity Database. PADS Identifies generators, transporters, commercial storers and/or brokers and disposers of PCB's who are required to notify the EPA of such activities.

Date of Government Version: 07/01/2014
Date Data Arrived at EDR: 10/15/2014
Date Made Active in Reports: 11/17/2014
Number of Days to Update: 33

Source: EPA
Telephone: 202-566-0500
Last EDR Contact: 07/17/2015
Next Scheduled EDR Contact: 10/28/2015
Data Release Frequency: Annually

ICIS: Integrated Compliance Information System

The Integrated Compliance Information System (ICIS) supports the information needs of the national enforcement and compliance program as well as the unique needs of the National Pollutant Discharge Elimination System (NPDES) program.

Date of Government Version: 01/23/2015
Date Data Arrived at EDR: 02/06/2015
Date Made Active in Reports: 03/09/2015
Number of Days to Update: 31

Source: Environmental Protection Agency
Telephone: 202-564-5088
Last EDR Contact: 07/09/2015
Next Scheduled EDR Contact: 10/28/2015
Data Release Frequency: Quarterly

GOVERNMENT RECORDS SEARCHED / DATA CURRENCY TRACKING

FTTS: FIFRA/ TSCA Tracking System - FIFRA (Federal Insecticide, Fungicide, & Rodenticide Act)/TSCA (Toxic Substances Control Act)
FTTS tracks administrative cases and pesticide enforcement actions and compliance activities related to FIFRA, TSCA and EPCRA (Emergency Planning and Community Right-to-Know Act). To maintain currency, EDR contacts the Agency on a quarterly basis.

Date of Government Version: 04/09/2009
Date Data Arrived at EDR: 04/16/2009
Date Made Active in Reports: 05/11/2009
Number of Days to Update: 25

Source: EPA/Office of Prevention, Pesticides and Toxic Substances
Telephone: 202-566-1667
Last EDR Contact: 05/20/2015
Next Scheduled EDR Contact: 09/07/2015
Data Release Frequency: Quarterly

FTTS INSP: FIFRA/ TSCA Tracking System - FIFRA (Federal Insecticide, Fungicide, & Rodenticide Act)/TSCA (Toxic Substances Control Act)
A listing of FIFRA/TSCA Tracking System (FTTS) inspections and enforcements.

Date of Government Version: 04/09/2009
Date Data Arrived at EDR: 04/16/2009
Date Made Active in Reports: 05/11/2009
Number of Days to Update: 25

Source: EPA
Telephone: 202-566-1667
Last EDR Contact: 05/20/2015
Next Scheduled EDR Contact: 09/07/2015
Data Release Frequency: Quarterly

MLTS: Material Licensing Tracking System
MLTS is maintained by the Nuclear Regulatory Commission and contains a list of approximately 8,100 sites which possess or use radioactive materials and which are subject to NRC licensing requirements. To maintain currency, EDR contacts the Agency on a quarterly basis.

Date of Government Version: 03/31/2015
Date Data Arrived at EDR: 04/09/2015
Date Made Active in Reports: 06/11/2015
Number of Days to Update: 63

Source: Nuclear Regulatory Commission
Telephone: 301-415-7169
Last EDR Contact: 06/04/2015
Next Scheduled EDR Contact: 09/21/2015
Data Release Frequency: Quarterly

COAL ASH DOE: Steam-Electric Plant Operation Data
A listing of power plants that store ash in surface ponds.

Date of Government Version: 12/31/2005
Date Data Arrived at EDR: 08/07/2009
Date Made Active in Reports: 10/22/2009
Number of Days to Update: 76

Source: Department of Energy
Telephone: 202-586-8719
Last EDR Contact: 07/13/2015
Next Scheduled EDR Contact: 10/28/2015
Data Release Frequency: Varies

COAL ASH EPA: Coal Combustion Residues Surface Impoundments List
A listing of coal combustion residues surface impoundments with high hazard potential ratings.

Date of Government Version: 07/01/2014
Date Data Arrived at EDR: 09/10/2014
Date Made Active in Reports: 10/20/2014
Number of Days to Update: 40

Source: Environmental Protection Agency
Telephone: N/A
Last EDR Contact: 06/12/2015
Next Scheduled EDR Contact: 09/21/2015
Data Release Frequency: Varies

PCB TRANSFORMER: PCB Transformer Registration Database
The database of PCB transformer registrations that includes all PCB registration submittals.

Date of Government Version: 02/01/2011
Date Data Arrived at EDR: 10/19/2011
Date Made Active in Reports: 01/10/2012
Number of Days to Update: 83

Source: Environmental Protection Agency
Telephone: 202-566-0517
Last EDR Contact: 07/31/2015
Next Scheduled EDR Contact: 11/09/2015
Data Release Frequency: Varies

RADINFO: Radiation Information Database
The Radiation Information Database (RADINFO) contains information about facilities that are regulated by U.S. Environmental Protection Agency (EPA) regulations for radiation and radioactivity.

Date of Government Version: 07/07/2015
Date Data Arrived at EDR: 07/09/2015
Date Made Active in Reports: 09/16/2015
Number of Days to Update: 69

Source: Environmental Protection Agency
Telephone: 202-343-9775
Last EDR Contact: 07/09/2015
Next Scheduled EDR Contact: 10/19/2015
Data Release Frequency: Quarterly

HIST FTTS: FIFRA/TSCA Tracking System Administrative Case Listing

A complete administrative case listing from the FIFRA/TSCA Tracking System (FTTS) for all ten EPA regions. The information was obtained from the National Compliance Database (NCDB). NCDB supports the implementation of FIFRA (Federal Insecticide, Fungicide, and Rodenticide Act) and TSCA (Toxic Substances Control Act). Some EPA regions are now closing out records. Because of that, and the fact that some EPA regions are not providing EPA Headquarters with updated records, it was decided to create a HIST FTTS database. It included records that may not be included in the newer FTTS database updates. This database is no longer updated.

Date of Government Version: 10/19/2006
Date Data Arrived at EDR: 03/01/2007
Date Made Active in Reports: 04/10/2007
Number of Days to Update: 40

Source: Environmental Protection Agency
Telephone: 202-564-2501
Last EDR Contact: 12/17/2007
Next Scheduled EDR Contact: 03/17/2008
Data Release Frequency: No Update Planned

HIST FTTS INSP: FIFRA/TSCA Tracking System Inspection & Enforcement Case Listing

A complete inspection and enforcement case listing from the FIFRA/TSCA Tracking System (FTTS) for all ten EPA regions. The information was obtained from the National Compliance Database (NCDB). NCDB supports the implementation of FIFRA (Federal Insecticide, Fungicide, and Rodenticide Act) and TSCA (Toxic Substances Control Act). Some EPA regions are now closing out records. Because of that, and the fact that some EPA regions are not providing EPA Headquarters with updated records, it was decided to create a HIST FTTS database. It included records that may not be included in the newer FTTS database updates. This database is no longer updated.

Date of Government Version: 10/19/2006
Date Data Arrived at EDR: 03/01/2007
Date Made Active in Reports: 04/10/2007
Number of Days to Update: 40

Source: Environmental Protection Agency
Telephone: 202-564-2501
Last EDR Contact: 12/17/2008
Next Scheduled EDR Contact: 03/17/2008
Data Release Frequency: No Update Planned

DOT OPS: Incident and Accident Data

Department of Transporation, Office of Pipeline Safety Incident and Accident data.

Date of Government Version: 07/31/2012
Date Data Arrived at EDR: 08/07/2012
Date Made Active in Reports: 09/18/2012
Number of Days to Update: 42

Source: Department of Transporation, Office of Pipeline Safety
Telephone: 202-366-4595
Last EDR Contact: 08/04/2015
Next Scheduled EDR Contact: 11/16/2015
Data Release Frequency: Varies

CONSENT: Superfund (CERCLA) Consent Decrees

Major legal settlements that establish responsibility and standards for cleanup at NPL (Superfund) sites. Released periodically by United States District Courts after settlement by parties to litigation matters.

Date of Government Version: 12/31/2014
Date Data Arrived at EDR: 04/17/2015
Date Made Active in Reports: 06/02/2015
Number of Days to Update: 46

Source: Department of Justice, Consent Decree Library
Telephone: Varies
Last EDR Contact: 06/22/2015
Next Scheduled EDR Contact: 10/12/2015
Data Release Frequency: Varies

BRS: Biennial Reporting System

The Biennial Reporting System is a national system administered by the EPA that collects data on the generation and management of hazardous waste. BRS captures detailed data from two groups: Large Quantity Generators (LQG) and Treatment, Storage, and Disposal Facilities.

Date of Government Version: 12/31/2013
Date Data Arrived at EDR: 02/24/2015
Date Made Active in Reports: 09/30/2015
Number of Days to Update: 218

Source: EPA/NTIS
Telephone: 800-424-9346
Last EDR Contact: 08/28/2015
Next Scheduled EDR Contact: 12/07/2015
Data Release Frequency: Biennially

INDIAN RESERV: Indian Reservations

This map layer portrays Indian administered lands of the United States that have any area equal to or greater than 640 acres.

Date of Government Version: 12/31/2005
Date Data Arrived at EDR: 12/08/2006
Date Made Active in Reports: 01/11/2007
Number of Days to Update: 34

Source: USGS
Telephone: 202-208-3710
Last EDR Contact: 07/14/2015
Next Scheduled EDR Contact: 10/28/2015
Data Release Frequency: Semi-Annually

UMTRA: Uranium Mill Tailings Sites

Uranium ore was mined by private companies for federal government use in national defense programs. When the mills shut down, large piles of the sand-like material (mill tailings) remain after uranium has been extracted from the ore. Levels of human exposure to radioactive materials from the piles are low; however, in some cases tailings were used as construction materials before the potential health hazards of the tailings were recognized.

Date of Government Version: 09/14/2010
Date Data Arrived at EDR: 10/07/2011
Date Made Active in Reports: 03/01/2012
Number of Days to Update: 146

Source: Department of Energy
Telephone: 505-845-0011
Last EDR Contact: 05/26/2015
Next Scheduled EDR Contact: 09/07/2015
Data Release Frequency: Varies

LEAD SMELTER 1: Lead Smelter Sites

A listing of former lead smelter site locations.

Date of Government Version: 11/25/2014
Date Data Arrived at EDR: 11/26/2014
Date Made Active in Reports: 01/29/2015
Number of Days to Update: 64

Source: Environmental Protection Agency
Telephone: 703-603-8787
Last EDR Contact: 07/07/2015
Next Scheduled EDR Contact: 10/19/2015
Data Release Frequency: Varies

LEAD SMELTER 2: Lead Smelter Sites

A list of several hundred sites in the U.S. where secondary lead smelting was done from 1931and 1964. These sites may pose a threat to public health through ingestion or inhalation of contaminated soil or dust

Date of Government Version: 04/05/2001
Date Data Arrived at EDR: 10/27/2010
Date Made Active in Reports: 12/02/2010
Number of Days to Update: 36

Source: American Journal of Public Health
Telephone: 703-305-6451
Last EDR Contact: 12/02/2009
Next Scheduled EDR Contact: N/A
Data Release Frequency: No Update Planned

US AIRS (AFS): Aerometric Information Retrieval System Facility Subsystem (AFS)

The database is a sub-system of Aerometric Information Retrieval System (AIRS). AFS contains compliance data on air pollution point sources regulated by the U.S. EPA and/or state and local air regulatory agencies. This information comes from source reports by various stationary sources of air pollution, such as electric power plants, steel mills, factories, and universities, and provides information about the air pollutants they produce. Action, air program, air program pollutant, and general level plant data. It is used to track emissions and compliance data from industrial plants.

Date of Government Version: 07/22/2015
Date Data Arrived at EDR: 07/24/2015
Date Made Active in Reports: 09/02/2015
Number of Days to Update: 40

Source: EPA
Telephone: 202-564-2496
Last EDR Contact: 06/22/2015
Next Scheduled EDR Contact: 10/05/2015
Data Release Frequency: Annually

US AIRS MINOR: Air Facility System Data

A listing of minor source facilities.

Date of Government Version: 07/22/2015
Date Data Arrived at EDR: 07/24/2015
Date Made Active in Reports: 09/02/2015
Number of Days to Update: 40

Source: EPA
Telephone: 202-564-2496
Last EDR Contact: 06/22/2015
Next Scheduled EDR Contact: 10/22/2015
Data Release Frequency: Annually

US MINES: Mines Master Index File

Contains all mine identification numbers issued for mines active or opened since 1971. The data also includes violation information.

Date of Government Version: 05/14/2015
Date Data Arrived at EDR: 06/03/2015
Date Made Active in Reports: 09/02/2015
Number of Days to Update: 91

Source: Department of Labor, Mine Safety and Health Administration
Telephone: 303-231-5959
Last EDR Contact: 09/01/2015
Next Scheduled EDR Contact: 12/14/2015
Data Release Frequency: Semi-Annually

US MINES 2: Ferrous and Nonferrous Metal Mines Database Listing

This map layer includes ferrous (ferrous metal mines are facilities that extract ferrous metals, such as iron ore or molybdenum) and nonferrous (Nonferrous metal mines are facilities that extract nonferrous metals, such as gold, silver, copper, zinc, and lead) metal mines in the United States.

Date of Government Version: 12/05/2005
Date Data Arrived at EDR: 02/29/2008
Date Made Active in Reports: 04/18/2008
Number of Days to Update: 49

Source: USGS
Telephone: 703-648-7709
Last EDR Contact: 06/05/2015
Next Scheduled EDR Contact: 09/14/2015
Data Release Frequency: Varies

US MINES 3: Active Mines & Mineral Plants Database Listing

Active Mines and Mineral Processing Plant operations for commodities monitored by the Minerals Information Team of the USGS.

Date of Government Version: 04/14/2011
Date Data Arrived at EDR: 06/08/2011
Date Made Active in Reports: 09/13/2011
Number of Days to Update: 97

Source: USGS
Telephone: 703-648-7709
Last EDR Contact: 06/05/2015
Next Scheduled EDR Contact: 09/14/2015
Data Release Frequency: Varies

FINDS: Facility Index System/Facility Registry System

Facility Index System. FINDS contains both facility information and 'pointers' to other sources that contain more detail. EDR includes the following FINDS databases in this report: PCS (Permit Compliance System), AIRS (Aerometric Information Retrieval System), DOCKET (Enforcement Docket used to manage and track information on civil judicial enforcement cases for all environmental statutes), FURS (Federal Underground Injection Control), C-DOCKET (Criminal Docket System used to track criminal enforcement actions for all environmental statutes), FFIS (Federal Facilities Information System), STATE (State Environmental Laws and Statutes), and PADS (PCB Activity Data System).

Date of Government Version: 01/18/2015
Date Data Arrived at EDR: 02/27/2015
Date Made Active in Reports: 03/25/2015
Number of Days to Update: 26

Source: EPA
Telephone: (415) 947-8000
Last EDR Contact: 06/10/2015
Next Scheduled EDR Contact: 09/21/2015
Data Release Frequency: Quarterly

CA BOND EXP. PLAN: Bond Expenditure Plan

Department of Health Services developed a site-specific expenditure plan as the basis for an appropriation of Hazardous Substance Cleanup Bond Act funds. It is not updated.

Date of Government Version: 01/01/1989
Date Data Arrived at EDR: 07/27/1994
Date Made Active in Reports: 08/02/1994
Number of Days to Update: 6

Source: Department of Health Services
Telephone: 916-255-2118
Last EDR Contact: 05/31/1994
Next Scheduled EDR Contact: N/A
Data Release Frequency: No Update Planned

CORTESE: "Cortese" Hazardous Waste & Substances Sites List

The sites for the list are designated by the State Water Resource Control Board (LUST), the Integrated Waste Board (SWF/LS), and the Department of Toxic Substances Control (Cal-Sites).

Date of Government Version: 06/24/2015
Date Data Arrived at EDR: 06/26/2015
Date Made Active in Reports: 07/14/2015
Number of Days to Update: 18

Source: CAL EPA/Office of Emergency Information
Telephone: 916-323-3400
Last EDR Contact: 06/26/2015
Next Scheduled EDR Contact: 10/12/2015
Data Release Frequency: Quarterly

DRYCLEANERS: Cleaner Facilities

A list of drycleaner related facilities that have EPA ID numbers. These are facilities with certain SIC codes: power laundries, family and commercial; garment pressing and cleaner's agents; linen supply; coin-operated laundries and cleaning; drycleaning plants, except rugs; carpet and upholster cleaning; industrial launderers; laundry and garment services.

Date of Government Version: 08/10/2015
Date Data Arrived at EDR: 08/27/2015
Date Made Active in Reports: 10/01/2015
Number of Days to Update: 35

Source: Department of Toxic Substance Control
Telephone: 916-327-4498
Last EDR Contact: 09/03/2015
Next Scheduled EDR Contact: 12/21/2015
Data Release Frequency: Annually

EMI: Emissions Inventory Data

Toxics and criteria pollutant emissions data collected by the ARB and local air pollution agencies.

Date of Government Version: 12/31/2012
Date Data Arrived at EDR: 03/25/2014
Date Made Active in Reports: 04/28/2014
Number of Days to Update: 34

Source: California Air Resources Board
Telephone: 916-322-2990
Last EDR Contact: 06/25/2015
Next Scheduled EDR Contact: 10/05/2015
Data Release Frequency: Varies

ENF: Enforcement Action Listing

A listing of Water Board Enforcement Actions. Formal is everything except Oral/Verbal Communication, Notice of Violation, Expedited Payment Letter, and Staff Enforcement Letter.

Date of Government Version: 08/24/2015
Date Data Arrived at EDR: 08/26/2015
Date Made Active in Reports: 10/01/2015
Number of Days to Update: 36

Source: State Water Resoruces Control Board
Telephone: 916-445-9379
Last EDR Contact: 08/24/2015
Next Scheduled EDR Contact: 11/09/2015
Data Release Frequency: Varies

Financial Assurance 1: Financial Assurance Information Listing

Financial Assurance information

Date of Government Version: 08/03/2015
Date Data Arrived at EDR: 08/06/2015
Date Made Active in Reports: 09/03/2015
Number of Days to Update: 28

Source: Department of Toxic Substances Control
Telephone: 916-255-3628
Last EDR Contact: 07/24/2015
Next Scheduled EDR Contact: 11/09/2015
Data Release Frequency: Varies

Financial Assurance 2: Financial Assurance Information Listing

A listing of financial assurance information for solid waste facilities. Financial assurance is intended to ensure that resources are available to pay for the cost of closure, post-closure care, and corrective measures if the owner or operator of a regulated facility is unable or unwilling to pay.

Date of Government Version: 08/17/2015
Date Data Arrived at EDR: 08/18/2015
Date Made Active in Reports: 09/03/2015
Number of Days to Update: 16

Source: California Integrated Waste Management Board
Telephone: 916-341-6066
Last EDR Contact: 08/14/2015
Next Scheduled EDR Contact: 11/30/2015
Data Release Frequency: Varies

HAZNET: Facility and Manifest Data

Facility and Manifest Data. The data is extracted from the copies of hazardous waste manifests received each year by the DTSC. The annual volume of manifests is typically 700,000 - 1,000,000 annually, representing approximately 350,000 - 500,000 shipments. Data are from the manifests submitted without correction, and therefore many contain some invalid values for data elements such as generator ID, TSD ID, waste category, and disposal method. This database begins with calendar year 1993.

Date of Government Version: 12/31/2013
Date Data Arrived at EDR: 10/15/2014
Date Made Active in Reports: 11/19/2014
Number of Days to Update: 35

Source: California Environmental Protection Agency
Telephone: 916-255-1136
Last EDR Contact: 07/17/2015
Next Scheduled EDR Contact: 10/28/2015
Data Release Frequency: Annually

HIST CORTESE: Hazardous Waste & Substance Site List
The sites for the list are designated by the State Water Resource Control Board [LUST], the Integrated Waste Board [SWF/LS], and the Department of Toxic Substances Control [CALSITES]. This listing is no longer updated by the state agency.

Date of Government Version: 04/01/2001
Date Data Arrived at EDR: 01/22/2009
Date Made Active in Reports: 04/08/2009
Number of Days to Update: 76

Source: Department of Toxic Substances Control
Telephone: 916-323-3400
Last EDR Contact: 01/22/2009
Next Scheduled EDR Contact: N/A
Data Release Frequency: No Update Planned

HWP: EnviroStor Permitted Facilities Listing
Detailed information on permitted hazardous waste facilities and corrective action ("cleanups") tracked in EnviroStor.

Date of Government Version: 08/24/2015
Date Data Arrived at EDR: 08/26/2015
Date Made Active in Reports: 10/01/2015
Number of Days to Update: 36

Source: Department of Toxic Substances Control
Telephone: 916-323-3400
Last EDR Contact: 08/26/2015
Next Scheduled EDR Contact: 12/07/2015
Data Release Frequency: Quarterly

HWT: Registered Hazardous Waste Transporter Database
A listing of hazardous waste transporters. In California, unless specifically exempted, it is unlawful for any person to transport hazardous wastes unless the person holds a valid registration issued by DTSC. A hazardous waste transporter registration is valid for one year and is assigned a unique registration number.

Date of Government Version: 07/13/2015
Date Data Arrived at EDR: 07/14/2015
Date Made Active in Reports: 08/03/2015
Number of Days to Update: 20

Source: Department of Toxic Substances Control
Telephone: 916-440-7145
Last EDR Contact: 07/14/2015
Next Scheduled EDR Contact: 10/28/2015
Data Release Frequency: Quarterly

MINES: Mines Site Location Listing
A listing of mine site locations from the Office of Mine Reclamation.

Date of Government Version: 06/15/2015
Date Data Arrived at EDR: 06/17/2015
Date Made Active in Reports: 07/14/2015
Number of Days to Update: 27

Source: Department of Conservation
Telephone: 916-322-1080
Last EDR Contact: 06/17/2015
Next Scheduled EDR Contact: 09/28/2015
Data Release Frequency: Varies

MWMP: Medical Waste Management Program Listing
The Medical Waste Management Program (MWMP) ensures the proper handling and disposal of medical waste by permitting and inspecting medical waste Offsite Treatment Facilities (PDF) and Transfer Stations (PDF) throughout the state. MWMP also oversees all Medical Waste Transporters.

Date of Government Version: 05/07/2015
Date Data Arrived at EDR: 06/09/2015
Date Made Active in Reports: 07/14/2015
Number of Days to Update: 35

Source: Department of Public Health
Telephone: 916-558-1784
Last EDR Contact: 06/09/2015
Next Scheduled EDR Contact: 09/21/2015
Data Release Frequency: Varies

NPDES: NPDES Permits Listing
A listing of NPDES permits, including stormwater.

Date of Government Version: 08/17/2015
Date Data Arrived at EDR: 08/18/2015
Date Made Active in Reports: 09/11/2015
Number of Days to Update: 24

Source: State Water Resources Control Board
Telephone: 916-445-9379
Last EDR Contact: 08/18/2015
Next Scheduled EDR Contact: 11/30/2015
Data Release Frequency: Quarterly

PEST LIC: Pesticide Regulation Licenses Listing

A listing of licenses and certificates issued by the Department of Pesticide Regulation. The DPR issues licenses and/or certificates to: Persons and businesses that apply or sell pesticides; Pest control dealers and brokers; Persons who advise on agricultural pesticide applications.

Date of Government Version: 06/07/2015
Date Data Arrived at EDR: 06/10/2015
Date Made Active in Reports: 07/14/2015
Number of Days to Update: 34

Source: Department of Pesticide Regulation
Telephone: 916-445-4038
Last EDR Contact: 06/10/2015
Next Scheduled EDR Contact: 09/21/2015
Data Release Frequency: Quarterly

PROC: Certified Processors Database

A listing of certified processors.

Date of Government Version: 06/15/2015
Date Data Arrived at EDR: 06/17/2015
Date Made Active in Reports: 07/14/2015
Number of Days to Update: 27

Source: Department of Conservation
Telephone: 916-323-3836
Last EDR Contact: 06/17/2015
Next Scheduled EDR Contact: 09/28/2015
Data Release Frequency: Quarterly

NOTIFY 65: Proposition 65 Records

Listings of all Proposition 65 incidents reported to counties by the State Water Resources Control Board and the Regional Water Quality Control Board. This database is no longer updated by the reporting agency.

Date of Government Version: 08/04/2015
Date Data Arrived at EDR: 08/25/2015
Date Made Active in Reports: 10/05/2015
Number of Days to Update: 41

Source: State Water Resources Control Board
Telephone: 916-445-3846
Last EDR Contact: 10/05/2015
Next Scheduled EDR Contact: 01/04/2016
Data Release Frequency: No Update Planned

UIC: UIC Listing

A listing of wells identified as underground injection wells, in the California Oil and Gas Wells database.

Date of Government Version: 11/19/2014
Date Data Arrived at EDR: 12/15/2014
Date Made Active in Reports: 01/29/2015
Number of Days to Update: 45

Source: Deaprtment of Conservation
Telephone: 916-445-2408
Last EDR Contact: 06/19/2015
Next Scheduled EDR Contact: 09/28/2015
Data Release Frequency: Varies

WASTEWATER PITS: Oil Wastewater Pits Listing

Water officials discovered that oil producers have been dumping chemical-laden wastewater into hundreds of unlined pits that are operating without proper permits. Inspections completed by the Central Valley Regional Water Quality Control Board revealed the existence of previously unidentified waste sites. The water board?s review found that more than one-third of the region?s active disposal pits are operating without permission.

Date of Government Version: 04/15/2015
Date Data Arrived at EDR: 04/17/2015
Date Made Active in Reports: 06/23/2015
Number of Days to Update: 67

Source: RWQCB, Central Valley Region
Telephone: 559-445-5577
Last EDR Contact: 07/13/2015
Next Scheduled EDR Contact: 10/28/2015
Data Release Frequency: Varies

WDS: Waste Discharge System

Sites which have been issued waste discharge requirements.

Date of Government Version: 06/19/2007
Date Data Arrived at EDR: 06/20/2007
Date Made Active in Reports: 06/29/2007
Number of Days to Update: 9

Source: State Water Resources Control Board
Telephone: 916-341-5227
Last EDR Contact: 05/20/2015
Next Scheduled EDR Contact: 09/07/2015
Data Release Frequency: Quarterly

WIP: Well Investigation Program Case List
Well Investigation Program case in the San Gabriel and San Fernando Valley area.

Date of Government Version: 07/03/2009
Date Data Arrived at EDR: 07/21/2009
Date Made Active in Reports: 08/03/2009
Number of Days to Update: 13

Source: Los Angeles Water Quality Control Board
Telephone: 213-576-6726
Last EDR Contact: 06/22/2015
Next Scheduled EDR Contact: 10/12/2015
Data Release Frequency: Varies

EDR HIGH RISK HISTORICAL RECORDS

EDR Exclusive Records

EDR MGP: EDR Proprietary Manufactured Gas Plants
The EDR Proprietary Manufactured Gas Plant Database includes records of coal gas plants (manufactured gas plants) compiled by EDR's researchers. Manufactured gas sites were used in the United States from the 1800's to 1950's to produce a gas that could be distributed and used as fuel. These plants used whale oil, rosin, coal, or a mixture of coal, oil, and water that also produced a significant amount of waste. Many of the byproducts of the gas production, such as coal tar (oily waste containing volatile and non-volatile chemicals), sludges, oils and other compounds are potentially hazardous to human health and the environment. The byproduct from this process was frequently disposed of directly at the plant site and can remain or spread slowly, serving as a continuous source of soil and groundwater contamination.

Date of Government Version: N/A
Date Data Arrived at EDR: N/A
Date Made Active in Reports: N/A
Number of Days to Update: N/A

Source: EDR, Inc.
Telephone: N/A
Last EDR Contact: N/A
Next Scheduled EDR Contact: N/A
Data Release Frequency: No Update Planned

EDR US Hist Auto Stat: EDR Exclusive Historic Gas Stations
EDR has searched selected national collections of business directories and has collected listings of potential gas station/filling station/service station sites that were available to EDR researchers. EDR's review was limited to those categories of sources that might, in EDR's opinion, include gas station/filling station/service station establishments. The categories reviewed included, but were not limited to gas, gas station, gasoline station, filling station, auto, automobile repair, auto service station, service station, etc. This database falls within a category of information EDR classifies as "High Risk Historical Records", or HRHR. EDR's HRHR effort presents unique and sometimes proprietary data about past sites and operations that typically create environmental concerns, but may not show up in current government records searches.

Date of Government Version: N/A
Date Data Arrived at EDR: N/A
Date Made Active in Reports: N/A
Number of Days to Update: N/A

Source: EDR, Inc.
Telephone: N/A
Last EDR Contact: N/A
Next Scheduled EDR Contact: N/A
Data Release Frequency: Varies

EDR US Hist Cleaners: EDR Exclusive Historic Dry Cleaners
EDR has searched selected national collections of business directories and has collected listings of potential dry cleaner sites that were available to EDR researchers. EDR's review was limited to those categories of sources that might, in EDR's opinion, include dry cleaning establishments. The categories reviewed included, but were not limited to dry cleaners, cleaners, laundry, laundromat, cleaning/laundry, wash & dry etc. This database falls within a category of information EDR classifies as "High Risk Historical Records", or HRHR. EDR's HRHR effort presents unique and sometimes proprietary data about past sites and operations that typically create environmental concerns, but may not show up in current government records searches.

Date of Government Version: N/A
Date Data Arrived at EDR: N/A
Date Made Active in Reports: N/A
Number of Days to Update: N/A

Source: EDR, Inc.
Telephone: N/A
Last EDR Contact: N/A
Next Scheduled EDR Contact: N/A
Data Release Frequency: Varies

EDR RECOVERED GOVERNMENT ARCHIVES

Exclusive Recovered Govt. Archives

RGA LF: Recovered Government Archive Solid Waste Facilities List

The EDR Recovered Government Archive Landfill database provides a list of landfills derived from historical databases and includes many records that no longer appear in current government lists. Compiled from Records formerly available from the Department of Resources Recycling and Recovery in California.

Date of Government Version: N/A
Date Data Arrived at EDR: 07/01/2013
Date Made Active in Reports: 01/13/2014
Number of Days to Update: 196

Source: Department of Resources Recycling and Recovery
Telephone: N/A
Last EDR Contact: 06/01/2012
Next Scheduled EDR Contact: N/A
Data Release Frequency: Varies

RGA LUST: Recovered Government Archive Leaking Underground Storage Tank

The EDR Recovered Government Archive Leaking Underground Storage Tank database provides a list of LUST incidents derived from historical databases and includes many records that no longer appear in current government lists. Compiled from Records formerly available from the State Water Resources Control Board in California.

Date of Government Version: N/A
Date Data Arrived at EDR: 07/01/2013
Date Made Active in Reports: 12/30/2013
Number of Days to Update: 182

Source: State Water Resources Control Board
Telephone: N/A
Last EDR Contact: 06/01/2012
Next Scheduled EDR Contact: N/A
Data Release Frequency: Varies

COUNTY RECORDS

ALAMEDA COUNTY:

Contaminated Sites

A listing of contaminated sites overseen by the Toxic Release Program (oil and groundwater contamination from chemical releases and spills) and the Leaking Underground Storage Tank Program (soil and ground water contamination from leaking petroleum USTs).

Date of Government Version: 07/21/2015
Date Data Arrived at EDR: 07/24/2015
Date Made Active in Reports: 08/05/2015
Number of Days to Update: 12

Source: Alameda County Environmental Health Services
Telephone: 510-567-6700
Last EDR Contact: 08/10/2015
Next Scheduled EDR Contact: 10/28/2015
Data Release Frequency: Semi-Annually

Underground Tanks

Underground storage tank sites located in Alameda county.

Date of Government Version: 07/21/2015
Date Data Arrived at EDR: 07/22/2015
Date Made Active in Reports: 08/03/2015
Number of Days to Update: 12

Source: Alameda County Environmental Health Services
Telephone: 510-567-6700
Last EDR Contact: 07/13/2015
Next Scheduled EDR Contact: 10/28/2015
Data Release Frequency: Semi-Annually

AMADOR COUNTY:

CUPA Facility List
Cupa Facility List

Date of Government Version: 06/05/2015
Date Data Arrived at EDR: 06/09/2015
Date Made Active in Reports: 07/10/2015
Number of Days to Update: 31

Source: Amador County Environmental Health
Telephone: 209-223-6439
Last EDR Contact: 06/05/2015
Next Scheduled EDR Contact: 09/21/2015
Data Release Frequency: Varies

BUTTE COUNTY:

CUPA Facility Listing
Cupa facility list.

Date of Government Version: 11/20/2014
Date Data Arrived at EDR: 11/24/2014
Date Made Active in Reports: 01/07/2015
Number of Days to Update: 44

Source: Public Health Department
Telephone: 530-538-7149
Last EDR Contact: 07/13/2015
Next Scheduled EDR Contact: 10/28/2015
Data Release Frequency: No Update Planned

CALVERAS COUNTY:

CUPA Facility Listing
Cupa Facility Listing

Date of Government Version: 07/15/2015
Date Data Arrived at EDR: 07/17/2015
Date Made Active in Reports: 08/03/2015
Number of Days to Update: 17

Source: Calveras County Environmental Health
Telephone: 209-754-6399
Last EDR Contact: 06/22/2015
Next Scheduled EDR Contact: 10/12/2015
Data Release Frequency: Quarterly

COLUSA COUNTY:

CUPA Facility List
Cupa facility list.

Date of Government Version: 06/11/2014
Date Data Arrived at EDR: 06/13/2014
Date Made Active in Reports: 07/07/2014
Number of Days to Update: 24

Source: Health & Human Services
Telephone: 530-458-0396
Last EDR Contact: 08/10/2015
Next Scheduled EDR Contact: 11/23/2015
Data Release Frequency: Varies

CONTRA COSTA COUNTY:

Site List
List includes sites from the underground tank, hazardous waste generator and business plan/2185 programs.

Date of Government Version: 08/24/2015
Date Data Arrived at EDR: 08/25/2015
Date Made Active in Reports: 10/01/2015
Number of Days to Update: 37

Source: Contra Costa Health Services Department
Telephone: 925-646-2286
Last EDR Contact: 08/03/2015
Next Scheduled EDR Contact: 11/16/2015
Data Release Frequency: Semi-Annually

DEL NORTE COUNTY:

CUPA Facility List
Cupa Facility list

Date of Government Version: 05/20/2015
Date Data Arrived at EDR: 08/03/2015
Date Made Active in Reports: 09/03/2015
Number of Days to Update: 31

Source: Del Norte County Environmental Health Division
Telephone: 707-465-0426
Last EDR Contact: 07/31/2015
Next Scheduled EDR Contact: 11/16/2015
Data Release Frequency: Varies

EL DORADO COUNTY:

CUPA Facility List
CUPA facility list.

Date of Government Version: 05/26/2015
Date Data Arrived at EDR: 05/29/2015
Date Made Active in Reports: 06/05/2015
Number of Days to Update: 7

Source: El Dorado County Environmental Management Department
Telephone: 530-621-6623
Last EDR Contact: 08/03/2015
Next Scheduled EDR Contact: 11/16/2015
Data Release Frequency: Varies

FRESNO COUNTY:

CUPA Resources List
Certified Unified Program Agency. CUPA's are responsible for implementing a unified hazardous materials and hazardous waste management regulatory program. The agency provides oversight of businesses that deal with hazardous materials, operate underground storage tanks or aboveground storage tanks.

Date of Government Version: 07/13/2015
Date Data Arrived at EDR: 07/14/2015
Date Made Active in Reports: 08/03/2015
Number of Days to Update: 20

Source: Dept. of Community Health
Telephone: 559-445-3271
Last EDR Contact: 07/06/2015
Next Scheduled EDR Contact: 10/19/2015
Data Release Frequency: Semi-Annually

HUMBOLDT COUNTY:

CUPA Facility List
CUPA facility list.

Date of Government Version: 08/04/2015
Date Data Arrived at EDR: 08/07/2015
Date Made Active in Reports: 09/03/2015
Number of Days to Update: 27

Source: Humboldt County Environmental Health
Telephone: N/A
Last EDR Contact: 08/24/2015
Next Scheduled EDR Contact: 12/07/2015
Data Release Frequency: Varies

IMPERIAL COUNTY:

CUPA Facility List
Cupa facility list.

Date of Government Version: 08/11/2015
Date Data Arrived at EDR: 08/14/2015
Date Made Active in Reports: 09/03/2015
Number of Days to Update: 20

Source: San Diego Border Field Office
Telephone: 760-339-2777
Last EDR Contact: 08/07/2015
Next Scheduled EDR Contact: 11/09/2015
Data Release Frequency: Varies

INYO COUNTY:

CUPA Facility List
Cupa facility list.

Date of Government Version: 09/10/2013
Date Data Arrived at EDR: 09/11/2013
Date Made Active in Reports: 10/14/2013
Number of Days to Update: 33

Source: Inyo County Environmental Health Services
Telephone: 760-878-0238
Last EDR Contact: 05/21/2015
Next Scheduled EDR Contact: 09/07/2015
Data Release Frequency: Varies

KERN COUNTY:

Underground Storage Tank Sites & Tank Listing
Kern County Sites and Tanks Listing.

Date of Government Version: 05/19/2015
Date Data Arrived at EDR: 06/18/2015
Date Made Active in Reports: 07/22/2015
Number of Days to Update: 34

Source: Kern County Environment Health Services Department
Telephone: 661-862-8700
Last EDR Contact: 08/07/2015
Next Scheduled EDR Contact: 11/23/2015
Data Release Frequency: Quarterly

KINGS COUNTY:

CUPA Facility List
A listing of sites included in the county's Certified Unified Program Agency database. California's Secretary for Environmental Protection established the unified hazardous materials and hazardous waste regulatory program as required by chapter 6.11 of the California Health and Safety Code. The Unified Program consolidates the administration, permits, inspections, and enforcement activities.

Date of Government Version: 08/25/2015
Date Data Arrived at EDR: 08/27/2015
Date Made Active in Reports: 09/30/2015
Number of Days to Update: 34

Source: Kings County Department of Public Health
Telephone: 559-584-1411
Last EDR Contact: 08/24/2015
Next Scheduled EDR Contact: 12/07/2015
Data Release Frequency: Varies

LAKE COUNTY:

CUPA Facility List
Cupa facility list

Date of Government Version: 08/11/2015
Date Data Arrived at EDR: 08/14/2015
Date Made Active in Reports: 09/03/2015
Number of Days to Update: 20

Source: Lake County Environmental Health
Telephone: 707-263-1164
Last EDR Contact: 07/20/2015
Next Scheduled EDR Contact: 11/02/2015
Data Release Frequency: Varies

LOS ANGELES COUNTY:

San Gabriel Valley Areas of Concern
San Gabriel Valley areas where VOC contamination is at or above the MCL as designated by region 9 EPA office.

Date of Government Version: 03/30/2009
Date Data Arrived at EDR: 03/31/2009
Date Made Active in Reports: 10/23/2009
Number of Days to Update: 206

Source: EPA Region 9
Telephone: 415-972-3178
Last EDR Contact: 06/17/2015
Next Scheduled EDR Contact: 10/05/2015
Data Release Frequency: No Update Planned

HMS: Street Number List
Industrial Waste and Underground Storage Tank Sites.

Date of Government Version: 11/24/2014
Date Data Arrived at EDR: 01/30/2015
Date Made Active in Reports: 03/04/2015
Number of Days to Update: 33

Source: Department of Public Works
Telephone: 626-458-3517
Last EDR Contact: 07/10/2015
Next Scheduled EDR Contact: 10/28/2015
Data Release Frequency: Semi-Annually

List of Solid Waste Facilities
Solid Waste Facilities in Los Angeles County.

Date of Government Version: 07/20/2015
Date Data Arrived at EDR: 07/21/2015
Date Made Active in Reports: 08/03/2015
Number of Days to Update: 13

Source: La County Department of Public Works
Telephone: 818-458-5185
Last EDR Contact: 07/21/2015
Next Scheduled EDR Contact: 11/02/2015
Data Release Frequency: Varies

City of Los Angeles Landfills
Landfills owned and maintained by the City of Los Angeles.

Date of Government Version: 01/01/2015
Date Data Arrived at EDR: 07/27/2015
Date Made Active in Reports: 08/10/2015
Number of Days to Update: 14

Source: Engineering & Construction Division
Telephone: 213-473-7869
Last EDR Contact: 07/20/2015
Next Scheduled EDR Contact: 11/02/2015
Data Release Frequency: Varies

Site Mitigation List
Industrial sites that have had some sort of spill or complaint.

Date of Government Version: 01/15/2015
Date Data Arrived at EDR: 01/29/2015
Date Made Active in Reports: 03/10/2015
Number of Days to Update: 40

Source: Community Health Services
Telephone: 323-890-7806
Last EDR Contact: 07/15/2015
Next Scheduled EDR Contact: 11/02/2015
Data Release Frequency: Annually

City of El Segundo Underground Storage Tank
Underground storage tank sites located in El Segundo city.

Date of Government Version: 03/30/2015
Date Data Arrived at EDR: 04/02/2015
Date Made Active in Reports: 04/13/2015
Number of Days to Update: 11

Source: City of El Segundo Fire Department
Telephone: 310-524-2236
Last EDR Contact: 07/17/2015
Next Scheduled EDR Contact: 11/02/2015
Data Release Frequency: Semi-Annually

City of Long Beach Underground Storage Tank
Underground storage tank sites located in the city of Long Beach.

Date of Government Version: 03/03/2015
Date Data Arrived at EDR: 05/26/2015
Date Made Active in Reports: 06/11/2015
Number of Days to Update: 16

Source: City of Long Beach Fire Department
Telephone: 562-570-2563
Last EDR Contact: 07/27/2015
Next Scheduled EDR Contact: 11/09/2015
Data Release Frequency: Annually

City of Torrance Underground Storage Tank
Underground storage tank sites located in the city of Torrance.

Date of Government Version: 06/03/2015
Date Data Arrived at EDR: 06/04/2015
Date Made Active in Reports: 07/06/2015
Number of Days to Update: 32

Source: City of Torrance Fire Department
Telephone: 310-618-2973
Last EDR Contact: 06/04/2015
Next Scheduled EDR Contact: 10/28/2015
Data Release Frequency: Semi-Annually

MADERA COUNTY:

CUPA Facility List

A listing of sites included in the county's Certified Unified Program Agency database. California's Secretary for Environmental Protection established the unified hazardous materials and hazardous waste regulatory program as required by chapter 6.11 of the California Health and Safety Code. The Unified Program consolidates the administration, permits, inspections, and enforcement activities.

Date of Government Version: 05/28/2015
Date Data Arrived at EDR: 05/29/2015
Date Made Active in Reports: 06/15/2015
Number of Days to Update: 17

Source: Madera County Environmental Health
Telephone: 559-675-7823
Last EDR Contact: 05/22/2015
Next Scheduled EDR Contact: 09/07/2015
Data Release Frequency: Varies

MARIN COUNTY:

Underground Storage Tank Sites

Currently permitted USTs in Marin County.

Date of Government Version: 10/08/2014
Date Data Arrived at EDR: 10/22/2014
Date Made Active in Reports: 12/15/2014
Number of Days to Update: 54

Source: Public Works Department Waste Management
Telephone: 415-499-6647
Last EDR Contact: 07/06/2015
Next Scheduled EDR Contact: 10/19/2015
Data Release Frequency: Semi-Annually

MERCED COUNTY:

CUPA Facility List

CUPA facility list.

Date of Government Version: 05/22/2015
Date Data Arrived at EDR: 05/26/2015
Date Made Active in Reports: 06/05/2015
Number of Days to Update: 10

Source: Merced County Environmental Health
Telephone: 209-381-1094
Last EDR Contact: 05/22/2015
Next Scheduled EDR Contact: 09/07/2015
Data Release Frequency: Varies

MONO COUNTY:

CUPA Facility List

CUPA Facility List

Date of Government Version: 06/01/2015
Date Data Arrived at EDR: 06/03/2015
Date Made Active in Reports: 07/06/2015
Number of Days to Update: 33

Source: Mono County Health Department
Telephone: 760-932-5580
Last EDR Contact: 06/01/2015
Next Scheduled EDR Contact: 09/14/2015
Data Release Frequency: Varies

MONTEREY COUNTY:

CUPA Facility Listing

CUPA Program listing from the Environmental Health Division.

Date of Government Version: 06/30/2015
Date Data Arrived at EDR: 07/07/2015
Date Made Active in Reports: 07/16/2015
Number of Days to Update: 9

Source: Monterey County Health Department
Telephone: 831-796-1297
Last EDR Contact: 05/26/2015
Next Scheduled EDR Contact: 09/07/2015
Data Release Frequency: Varies

NAPA COUNTY:

Sites With Reported Contamination
A listing of leaking underground storage tank sites located in Napa county.

Date of Government Version: 12/05/2011
Date Data Arrived at EDR: 12/06/2011
Date Made Active in Reports: 02/07/2012
Number of Days to Update: 63

Source: Napa County Department of Environmental Management
Telephone: 707-253-4269
Last EDR Contact: 06/01/2015
Next Scheduled EDR Contact: 09/14/2015
Data Release Frequency: No Update Planned

Closed and Operating Underground Storage Tank Sites
Underground storage tank sites located in Napa county.

Date of Government Version: 01/15/2008
Date Data Arrived at EDR: 01/16/2008
Date Made Active in Reports: 02/08/2008
Number of Days to Update: 23

Source: Napa County Department of Environmental Management
Telephone: 707-253-4269
Last EDR Contact: 06/01/2015
Next Scheduled EDR Contact: 09/14/2015
Data Release Frequency: No Update Planned

NEVADA COUNTY:

CUPA Facility List
CUPA facility list.

Date of Government Version: 06/03/2015
Date Data Arrived at EDR: 06/04/2015
Date Made Active in Reports: 07/22/2015
Number of Days to Update: 48

Source: Community Development Agency
Telephone: 530-265-1467
Last EDR Contact: 07/31/2015
Next Scheduled EDR Contact: 11/16/2015
Data Release Frequency: Varies

ORANGE COUNTY:

List of Industrial Site Cleanups
Petroleum and non-petroleum spills.

Date of Government Version: 08/01/2015
Date Data Arrived at EDR: 08/10/2015
Date Made Active in Reports: 09/03/2015
Number of Days to Update: 24

Source: Health Care Agency
Telephone: 714-834-3446
Last EDR Contact: 08/06/2015
Next Scheduled EDR Contact: 11/23/2015
Data Release Frequency: Annually

List of Underground Storage Tank Cleanups
Orange County Underground Storage Tank Cleanups (LUST).

Date of Government Version: 08/03/2015
Date Data Arrived at EDR: 08/10/2015
Date Made Active in Reports: 09/11/2015
Number of Days to Update: 32

Source: Health Care Agency
Telephone: 714-834-3446
Last EDR Contact: 05/06/2015
Next Scheduled EDR Contact: 08/24/2015
Data Release Frequency: Quarterly

List of Underground Storage Tank Facilities
Orange County Underground Storage Tank Facilities (UST).

Date of Government Version: 08/01/2015
Date Data Arrived at EDR: 08/11/2015
Date Made Active in Reports: 09/03/2015
Number of Days to Update: 23

Source: Health Care Agency
Telephone: 714-834-3446
Last EDR Contact: 08/11/2015
Next Scheduled EDR Contact: 11/23/2015
Data Release Frequency: Quarterly

PLACER COUNTY:

Master List of Facilities
List includes aboveground tanks, underground tanks and cleanup sites.

Date of Government Version: 07/01/2015
Date Data Arrived at EDR: 07/07/2015
Date Made Active in Reports: 08/05/2015
Number of Days to Update: 29

Source: Placer County Health and Human Services
Telephone: 530-745-2363
Last EDR Contact: 06/22/2015
Next Scheduled EDR Contact: 09/21/2015
Data Release Frequency: Semi-Annually

RIVERSIDE COUNTY:

Listing of Underground Tank Cleanup Sites
Riverside County Underground Storage Tank Cleanup Sites (LUST).

Date of Government Version: 07/15/2015
Date Data Arrived at EDR: 07/17/2015
Date Made Active in Reports: 08/03/2015
Number of Days to Update: 17

Source: Department of Environmental Health
Telephone: 951-358-5055
Last EDR Contact: 06/22/2015
Next Scheduled EDR Contact: 10/05/2015
Data Release Frequency: Quarterly

Underground Storage Tank Tank List
Underground storage tank sites located in Riverside county.

Date of Government Version: 07/15/2015
Date Data Arrived at EDR: 07/17/2015
Date Made Active in Reports: 08/03/2015
Number of Days to Update: 17

Source: Department of Environmental Health
Telephone: 951-358-5055
Last EDR Contact: 06/22/2015
Next Scheduled EDR Contact: 10/05/2015
Data Release Frequency: Quarterly

SACRAMENTO COUNTY:

Toxic Site Clean-Up List
List of sites where unauthorized releases of potentially hazardous materials have occurred.

Date of Government Version: 05/07/2015
Date Data Arrived at EDR: 07/24/2015
Date Made Active in Reports: 08/03/2015
Number of Days to Update: 10

Source: Sacramento County Environmental Management
Telephone: 916-875-8406
Last EDR Contact: 07/22/2015
Next Scheduled EDR Contact: 10/19/2015
Data Release Frequency: Quarterly

Master Hazardous Materials Facility List
Any business that has hazardous materials on site - hazardous material storage sites, underground storage tanks, waste generators.

Date of Government Version: 05/07/2015
Date Data Arrived at EDR: 07/27/2015
Date Made Active in Reports: 08/03/2015
Number of Days to Update: 7

Source: Sacramento County Environmental Management
Telephone: 916-875-8406
Last EDR Contact: 07/22/2015
Next Scheduled EDR Contact: 10/19/2015
Data Release Frequency: Quarterly

SAN BERNARDINO COUNTY:

Hazardous Material Permits
This listing includes underground storage tanks, medical waste handlers/generators, hazardous materials handlers, hazardous waste generators, and waste oil generators/handlers.

Date of Government Version: 06/30/2015
Date Data Arrived at EDR: 07/07/2015
Date Made Active in Reports: 07/14/2015
Number of Days to Update: 7

Source: San Bernardino County Fire Department Hazardous Materials Division
Telephone: 909-387-3041
Last EDR Contact: 08/10/2015
Next Scheduled EDR Contact: 11/23/2015
Data Release Frequency: Quarterly

SAN DIEGO COUNTY:

Hazardous Materials Management Division Database

The database includes: HE58 - This report contains the business name, site address, business phone number, establishment 'H' permit number, type of permit, and the business status. HE17 - In addition to providing the same information provided in the HE58 listing, HE17 provides inspection dates, violations received by the establishment, hazardous waste generated, the quantity, method of storage, treatment/disposal of waste and the hauler, and information on underground storage tanks. Unauthorized Release List - Includes a summary of environmental contamination cases in San Diego County (underground tank cases, non-tank cases, groundwater contamination, and soil contamination are included.)

Date of Government Version: 09/23/2013
Date Data Arrived at EDR: 09/24/2013
Date Made Active in Reports: 10/17/2013
Number of Days to Update: 23

Source: Hazardous Materials Management Division
Telephone: 619-338-2268
Last EDR Contact: 06/05/2015
Next Scheduled EDR Contact: 09/21/2015
Data Release Frequency: Quarterly

Solid Waste Facilities

San Diego County Solid Waste Facilities.

Date of Government Version: 10/31/2014
Date Data Arrived at EDR: 11/21/2014
Date Made Active in Reports: 12/29/2014
Number of Days to Update: 38

Source: Department of Health Services
Telephone: 619-338-2209
Last EDR Contact: 07/22/2015
Next Scheduled EDR Contact: 11/09/2015
Data Release Frequency: Varies

Environmental Case Listing

The listing contains all underground tank release cases and projects pertaining to properties contaminated with hazardous substances that are actively under review by the Site Assessment and Mitigation Program.

Date of Government Version: 03/23/2010
Date Data Arrived at EDR: 06/15/2010
Date Made Active in Reports: 07/09/2010
Number of Days to Update: 24

Source: San Diego County Department of Environmental Health
Telephone: 619-338-2371
Last EDR Contact: 06/03/2015
Next Scheduled EDR Contact: 09/21/2015
Data Release Frequency: No Update Planned

SAN FRANCISCO COUNTY:

Local Oversite Facilities

A listing of leaking underground storage tank sites located in San Francisco county.

Date of Government Version: 09/19/2008
Date Data Arrived at EDR: 09/19/2008
Date Made Active in Reports: 09/29/2008
Number of Days to Update: 10

Source: Department Of Public Health San Francisco County
Telephone: 415-252-3920
Last EDR Contact: 08/06/2015
Next Scheduled EDR Contact: 11/23/2015
Data Release Frequency: Quarterly

Underground Storage Tank Information

Underground storage tank sites located in San Francisco county.

Date of Government Version: 11/29/2010
Date Data Arrived at EDR: 03/10/2011
Date Made Active in Reports: 03/15/2011
Number of Days to Update: 5

Source: Department of Public Health
Telephone: 415-252-3920
Last EDR Contact: 08/06/2015
Next Scheduled EDR Contact: 11/23/2015
Data Release Frequency: Quarterly

SAN JOAQUIN COUNTY:

San Joaquin Co. UST
A listing of underground storage tank locations in San Joaquin county.

Date of Government Version: 06/22/2015
Date Data Arrived at EDR: 06/26/2015
Date Made Active in Reports: 07/06/2015
Number of Days to Update: 10

Source: Environmental Health Department
Telephone: N/A
Last EDR Contact: 06/17/2015
Next Scheduled EDR Contact: 10/05/2015
Data Release Frequency: Semi-Annually

SAN LUIS OBISPO COUNTY:

CUPA Facility List
Cupa Facility List.

Date of Government Version: 08/25/2015
Date Data Arrived at EDR: 08/27/2015
Date Made Active in Reports: 09/30/2015
Number of Days to Update: 34

Source: San Luis Obispo County Public Health Department
Telephone: 805-781-5596
Last EDR Contact: 08/24/2015
Next Scheduled EDR Contact: 12/07/2015
Data Release Frequency: Varies

SAN MATEO COUNTY:

Business Inventory
List includes Hazardous Materials Business Plan, hazardous waste generators, and underground storage tanks.

Date of Government Version: 07/20/2015
Date Data Arrived at EDR: 07/22/2015
Date Made Active in Reports: 08/03/2015
Number of Days to Update: 12

Source: San Mateo County Environmental Health Services Division
Telephone: 650-363-1921
Last EDR Contact: 06/15/2015
Next Scheduled EDR Contact: 09/28/2015
Data Release Frequency: Annually

Fuel Leak List
A listing of leaking underground storage tank sites located in San Mateo county.

Date of Government Version: 06/10/2015
Date Data Arrived at EDR: 06/16/2015
Date Made Active in Reports: 07/14/2015
Number of Days to Update: 28

Source: San Mateo County Environmental Health Services Division
Telephone: 650-363-1921
Last EDR Contact: 06/10/2015
Next Scheduled EDR Contact: 06/29/2015
Data Release Frequency: Semi-Annually

SANTA BARBARA COUNTY:

CUPA Facility Listing
CUPA Program Listing from the Environmental Health Services division.

Date of Government Version: 09/08/2011
Date Data Arrived at EDR: 09/09/2011
Date Made Active in Reports: 10/07/2011
Number of Days to Update: 28

Source: Santa Barbara County Public Health Department
Telephone: 805-686-8167
Last EDR Contact: 05/22/2015
Next Scheduled EDR Contact: 09/07/2015
Data Release Frequency: Varies

SANTA CLARA COUNTY:

Cupa Facility List
Cupa facility list

Date of Government Version: 06/10/2015
Date Data Arrived at EDR: 06/16/2015
Date Made Active in Reports: 07/10/2015
Number of Days to Update: 24

Source: Department of Environmental Health
Telephone: 408-918-1973
Last EDR Contact: 06/05/2015
Next Scheduled EDR Contact: 09/07/2015
Data Release Frequency: Varies

HIST LUST - Fuel Leak Site Activity Report

A listing of open and closed leaking underground storage tanks. This listing is no longer updated by the county. Leaking underground storage tanks are now handled by the Department of Environmental Health.

Date of Government Version: 03/29/2005
Date Data Arrived at EDR: 03/30/2005
Date Made Active in Reports: 04/21/2005
Number of Days to Update: 22

Source: Santa Clara Valley Water District
Telephone: 408-265-2600
Last EDR Contact: 03/23/2009
Next Scheduled EDR Contact: 06/22/2009
Data Release Frequency: No Update Planned

LOP Listing

A listing of leaking underground storage tanks located in Santa Clara county.

Date of Government Version: 03/03/2014
Date Data Arrived at EDR: 03/05/2014
Date Made Active in Reports: 03/18/2014
Number of Days to Update: 13

Source: Department of Environmental Health
Telephone: 408-918-3417
Last EDR Contact: 06/01/2015
Next Scheduled EDR Contact: 09/14/2015
Data Release Frequency: Annually

Hazardous Material Facilities

Hazardous material facilities, including underground storage tank sites.

Date of Government Version: 08/10/2015
Date Data Arrived at EDR: 08/14/2015
Date Made Active in Reports: 09/03/2015
Number of Days to Update: 20

Source: City of San Jose Fire Department
Telephone: 408-535-7694
Last EDR Contact: 08/07/2015
Next Scheduled EDR Contact: 11/23/2015
Data Release Frequency: Annually

SANTA CRUZ COUNTY:

CUPA Facility List

CUPA facility listing.

Date of Government Version: 08/25/2015
Date Data Arrived at EDR: 08/26/2015
Date Made Active in Reports: 10/01/2015
Number of Days to Update: 36

Source: Santa Cruz County Environmental Health
Telephone: 831-464-2761
Last EDR Contact: 08/24/2015
Next Scheduled EDR Contact: 12/07/2015
Data Release Frequency: Varies

SHASTA COUNTY:

CUPA Facility List

Cupa Facility List.

Date of Government Version: 06/12/2015
Date Data Arrived at EDR: 06/16/2015
Date Made Active in Reports: 07/10/2015
Number of Days to Update: 24

Source: Shasta County Department of Resource Management
Telephone: 530-225-5789
Last EDR Contact: 05/26/2015
Next Scheduled EDR Contact: 09/07/2015
Data Release Frequency: Varies

SOLANO COUNTY:

Leaking Underground Storage Tanks
A listing of leaking underground storage tank sites located in Solano county.

Date of Government Version: 06/19/2015
Date Data Arrived at EDR: 06/24/2015
Date Made Active in Reports: 07/14/2015
Number of Days to Update: 20

Source: Solano County Department of Environmental Management
Telephone: 707-784-6770
Last EDR Contact: 06/10/2015
Next Scheduled EDR Contact: 09/28/2015
Data Release Frequency: Quarterly

Underground Storage Tanks
Underground storage tank sites located in Solano county.

Date of Government Version: 06/19/2015
Date Data Arrived at EDR: 06/30/2015
Date Made Active in Reports: 07/07/2015
Number of Days to Update: 7

Source: Solano County Department of Environmental Management
Telephone: 707-784-6770
Last EDR Contact: 06/10/2015
Next Scheduled EDR Contact: 09/28/2015
Data Release Frequency: Quarterly

SONOMA COUNTY:

Cupa Facility List
Cupa Facility list

Date of Government Version: 06/22/2015
Date Data Arrived at EDR: 06/26/2015
Date Made Active in Reports: 07/14/2015
Number of Days to Update: 18

Source: County of Sonoma Fire & Emergency Services Department
Telephone: 707-565-1174
Last EDR Contact: 06/22/2015
Next Scheduled EDR Contact: 10/12/2015
Data Release Frequency: Varies

Leaking Underground Storage Tank Sites
A listing of leaking underground storage tank sites located in Sonoma county.

Date of Government Version: 07/01/2015
Date Data Arrived at EDR: 07/07/2015
Date Made Active in Reports: 07/14/2015
Number of Days to Update: 7

Source: Department of Health Services
Telephone: 707-565-6565
Last EDR Contact: 06/22/2015
Next Scheduled EDR Contact: 10/12/2015
Data Release Frequency: Quarterly

SUTTER COUNTY:

Underground Storage Tanks
Underground storage tank sites located in Sutter county.

Date of Government Version: 06/05/2015
Date Data Arrived at EDR: 06/09/2015
Date Made Active in Reports: 07/06/2015
Number of Days to Update: 27

Source: Sutter County Department of Agriculture
Telephone: 530-822-7500
Last EDR Contact: 06/05/2015
Next Scheduled EDR Contact: 09/21/2015
Data Release Frequency: Semi-Annually

TUOLUMNE COUNTY:

CUPA Facility List
Cupa facility list

Date of Government Version: 07/13/2015
Date Data Arrived at EDR: 07/28/2015
Date Made Active in Reports: 08/03/2015
Number of Days to Update: 6

Source: Divison of Environmental Health
Telephone: 209-533-5633
Last EDR Contact: 07/24/2015
Next Scheduled EDR Contact: 11/09/2015
Data Release Frequency: Varies

VENTURA COUNTY:

Business Plan, Hazardous Waste Producers, and Operating Underground Tanks

The BWT list indicates by site address whether the Environmental Health Division has Business Plan (B), Waste Producer (W), and/or Underground Tank (T) information.

Date of Government Version: 07/27/2015
Date Data Arrived at EDR: 08/17/2015
Date Made Active in Reports: 09/03/2015
Number of Days to Update: 17

Source: Ventura County Environmental Health Division
Telephone: 805-654-2813
Last EDR Contact: 08/12/2015
Next Scheduled EDR Contact: 11/30/2015
Data Release Frequency: Quarterly

Inventory of Illegal Abandoned and Inactive Sites

Ventura County Inventory of Closed, Illegal Abandoned, and Inactive Sites.

Date of Government Version: 12/01/2011
Date Data Arrived at EDR: 12/01/2011
Date Made Active in Reports: 01/19/2012
Number of Days to Update: 49

Source: Environmental Health Division
Telephone: 805-654-2813
Last EDR Contact: 06/26/2015
Next Scheduled EDR Contact: 10/19/2015
Data Release Frequency: Annually

Listing of Underground Tank Cleanup Sites

Ventura County Underground Storage Tank Cleanup Sites (LUST).

Date of Government Version: 05/29/2008
Date Data Arrived at EDR: 06/24/2008
Date Made Active in Reports: 07/31/2008
Number of Days to Update: 37

Source: Environmental Health Division
Telephone: 805-654-2813
Last EDR Contact: 08/12/2015
Next Scheduled EDR Contact: 11/30/2015
Data Release Frequency: Quarterly

Medical Waste Program List

To protect public health and safety and the environment from potential exposure to disease causing agents, the Environmental Health Division Medical Waste Program regulates the generation, handling, storage, treatment and disposal of medical waste throughout the County.

Date of Government Version: 07/27/2015
Date Data Arrived at EDR: 07/29/2015
Date Made Active in Reports: 09/03/2015
Number of Days to Update: 36

Source: Ventura County Resource Management Agency
Telephone: 805-654-2813
Last EDR Contact: 07/27/2015
Next Scheduled EDR Contact: 11/09/2015
Data Release Frequency: Quarterly

Underground Tank Closed Sites List

Ventura County Operating Underground Storage Tank Sites (UST)/Underground Tank Closed Sites List.

Date of Government Version: 05/27/2015
Date Data Arrived at EDR: 06/17/2015
Date Made Active in Reports: 07/06/2015
Number of Days to Update: 19

Source: Environmental Health Division
Telephone: 805-654-2813
Last EDR Contact: 06/17/2015
Next Scheduled EDR Contact: 09/28/2015
Data Release Frequency: Quarterly

YOLO COUNTY:

Underground Storage Tank Comprehensive Facility Report

Underground storage tank sites located in Yolo county.

Date of Government Version: 07/08/2015
Date Data Arrived at EDR: 07/13/2015
Date Made Active in Reports: 07/22/2015
Number of Days to Update: 9

Source: Yolo County Department of Health
Telephone: 530-666-8646
Last EDR Contact: 07/06/2015
Next Scheduled EDR Contact: 10/05/2015
Data Release Frequency: Annually

YUBA COUNTY:

CUPA Facility List
CUPA facility listing for Yuba County.

Date of Government Version: 08/04/2015
Date Data Arrived at EDR: 08/07/2015
Date Made Active in Reports: 09/03/2015
Number of Days to Update: 27

Source: Yuba County Environmental Health Department
Telephone: 530-749-7523
Last EDR Contact: 07/31/2015
Next Scheduled EDR Contact: 11/16/2015
Data Release Frequency: Varies

OTHER DATABASE(S)

Depending on the geographic area covered by this report, the data provided in these specialty databases may or may not be complete. For example, the existence of wetlands information data in a specific report does not mean that all wetlands in the area covered by the report are included. Moreover, the absence of any reported wetlands information does not necessarily mean that wetlands do not exist in the area covered by the report.

CT MANIFEST: Hazardous Waste Manifest Data
Facility and manifest data. Manifest is a document that lists and tracks hazardous waste from the generator through transporters to a tsd facility.

Date of Government Version: 07/30/2013
Date Data Arrived at EDR: 08/19/2013
Date Made Active in Reports: 10/03/2013
Number of Days to Update: 45

Source: Department of Energy & Environmental Protection
Telephone: 860-424-3375
Last EDR Contact: 05/18/2015
Next Scheduled EDR Contact: 08/31/2015
Data Release Frequency: No Update Planned

NJ MANIFEST: Manifest Information
Hazardous waste manifest information.

Date of Government Version: 12/31/2013
Date Data Arrived at EDR: 07/17/2015
Date Made Active in Reports: 08/12/2015
Number of Days to Update: 26

Source: Department of Environmental Protection
Telephone: N/A
Last EDR Contact: 07/13/2015
Next Scheduled EDR Contact: 10/28/2015
Data Release Frequency: Annually

NY MANIFEST: Facility and Manifest Data
Manifest is a document that lists and tracks hazardous waste from the generator through transporters to a TSD facility.

Date of Government Version: 08/01/2015
Date Data Arrived at EDR: 08/06/2015
Date Made Active in Reports: 08/24/2015
Number of Days to Update: 18

Source: Department of Environmental Conservation
Telephone: 518-402-8651
Last EDR Contact: 08/06/2015
Next Scheduled EDR Contact: 11/16/2015
Data Release Frequency: Annually

PA MANIFEST: Manifest Information
Hazardous waste manifest information.

Date of Government Version: 12/31/2014
Date Data Arrived at EDR: 07/24/2015
Date Made Active in Reports: 08/18/2015
Number of Days to Update: 25

Source: Department of Environmental Protection
Telephone: 717-783-8990
Last EDR Contact: 07/20/2015
Next Scheduled EDR Contact: 11/02/2015
Data Release Frequency: Annually

RI MANIFEST: Manifest information
Hazardous waste manifest information

Date of Government Version: 12/31/2013
Date Data Arrived at EDR: 06/19/2015
Date Made Active in Reports: 07/15/2015
Number of Days to Update: 26

Source: Department of Environmental Management
Telephone: 401-222-2797
Last EDR Contact: 05/26/2015
Next Scheduled EDR Contact: 09/07/2015
Data Release Frequency: Annually

WI MANIFEST: Manifest Information
Hazardous waste manifest information.

Date of Government Version: 12/31/2014
Date Data Arrived at EDR: 03/19/2015
Date Made Active in Reports: 04/07/2015
Number of Days to Update: 19

Source: Department of Natural Resources
Telephone: N/A
Last EDR Contact: 06/11/2015
Next Scheduled EDR Contact: 09/28/2015
Data Release Frequency: Annually

Oil/Gas Pipelines
Source: PennWell Corporation
Telephone: 281-546-1505
Petroleum Bundle (Crude Oil, Refined Products, Petrochemicals, Gas Liquids (LPG/NGL), and Specialty Gases (Miscellaneous)) N = Natural Gas Bundle (Natural Gas, Gas Liquids (LPG/NGL), and Specialty Gases (Miscellaneous)). This map includes information copyrighted by PennWell Corporation. This information is provided on a best effort basis and PennWell Corporation does not guarantee its accuracy nor warrant its fitness for any particular purpose. Such information has been reprinted with the permission of PennWell.

Electric Power Transmission Line Data
Source: PennWell Corporation
Telephone: 800-823-6277
This map includes information copyrighted by PennWell Corporation. This information is provided on a best effort basis and PennWell Corporation does not guarantee its accuracy nor warrant its fitness for any particular purpose. Such information has been reprinted with the permission of PennWell.

Sensitive Receptors: There are individuals deemed sensitive receptors due to their fragile immune systems and special sensitivity to environmental discharges. These sensitive receptors typically include the elderly, the sick, and children. While the location of all sensitive receptors cannot be determined, EDR indicates those buildings and facilities - schools, daycares, hospitals, medical centers, and nursing homes - where individuals who are sensitive receptors are likely to be located.

AHA Hospitals:
Source: American Hospital Association, Inc.
Telephone: 312-280-5991
The database includes a listing of hospitals based on the American Hospital Association's annual survey of hospitals.

Medical Centers: Provider of Services Listing
Source: Centers for Medicare & Medicaid Services
Telephone: 410-786-3000
A listing of hospitals with Medicare provider number, produced by Centers of Medicare & Medicaid Services, a federal agency within the U.S. Department of Health and Human Services.

Nursing Homes
Source: National Institutes of Health
Telephone: 301-594-6248
Information on Medicare and Medicaid certified nursing homes in the United States.

Public Schools
Source: National Center for Education Statistics
Telephone: 202-502-7300
The National Center for Education Statistics' primary database on elementary and secondary public education in the United States. It is a comprehensive, annual, national statistical database of all public elementary and secondary schools and school districts, which contains data that are comparable across all states.

Private Schools
Source: National Center for Education Statistics
Telephone: 202-502-7300
The National Center for Education Statistics' primary database on private school locations in the United States.

Daycare Centers: Licensed Facilities
Source: Department of Social Services
Telephone: 916-657-4041

Flood Zone Data: This data, available in select counties across the country, was obtained by EDR in 2003 & 2011 from the Federal Emergency Management Agency (FEMA). Data depicts 100-year and 500-year flood zones as defined by FEMA.

GOVERNMENT RECORDS SEARCHED / DATA CURRENCY TRACKING

NWI: National Wetlands Inventory. This data, available in select counties across the country, was obtained by EDR in 2002, 2005 and 2010 from the U.S. Fish and Wildlife Service.

Current USGS 7.5 Minute Topographic Map
Source: U.S. Geological Survey

STREET AND ADDRESS INFORMATION

© 2010 Tele Atlas North America, Inc. All rights reserved. This material is proprietary and the subject of copyright protection and other intellectual property rights owned by or licensed to Tele Atlas North America, Inc. The use of this material is subject to the terms of a license agreement. You will be held liable for any unauthorized copying or disclosure of this material.

GEOCHECK ®- PHYSICAL SETTING SOURCE ADDENDUM

TARGET PROPERTY ADDRESS

PHASE I ESA
3035 EL CAMINO REAL
SANTA CLARA, CA 95051

TARGET PROPERTY COORDINATES

Latitude (North):	37.3529 - 37˚ 21' 10.44''
Longitude (West):	121.982 - 121˚ 58' 55.20''
Universal Tranverse Mercator:	Zone 10
UTM X (Meters):	590160.8
UTM Y (Meters):	4134303.8
Elevation:	86 ft. above sea level

USGS TOPOGRAPHIC MAP

Target Property Map:	5640416 SAN JOSE WEST, CA
Version Date:	2012
Southwest Map:	5640178 CUPERTINO, CA
Version Date:	2012

EDR's GeoCheck Physical Setting Source Addendum is provided to assist the environmental professional in forming an opinion about the impact of potential contaminant migration.

Assessment of the impact of contaminant migration generally has two principal investigative components:

1. Groundwater flow direction, and
2. Groundwater flow velocity.

Groundwater flow direction may be impacted by surface topography, hydrology, hydrogeology, characteristics of the soil, and nearby wells. Groundwater flow velocity is generally impacted by the nature of the geologic strata.

GEOCHECK® - PHYSICAL SETTING SOURCE SUMMARY

GROUNDWATER FLOW DIRECTION INFORMATION

Groundwater flow direction for a particular site is best determined by a qualified environmental professional using site-specific well data. If such data is not reasonably ascertainable, it may be necessary to rely on other sources of information, such as surface topographic information, hydrologic information, hydrogeologic data collected on nearby properties, and regional groundwater flow information (from deep aquifers).

TOPOGRAPHIC INFORMATION

Surface topography may be indicative of the direction of surficial groundwater flow. This information can be used to assist the environmental professional in forming an opinion about the impact of nearby contaminated properties or, should contamination exist on the target property, what downgradient sites might be impacted.

TARGET PROPERTY TOPOGRAPHY

General Topographic Gradient: General NNE

SURROUNDING TOPOGRAPHY: ELEVATION PROFILES

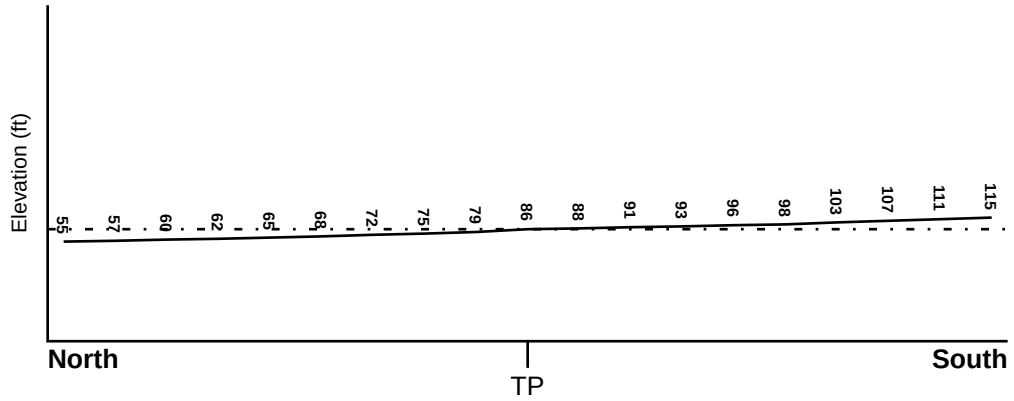

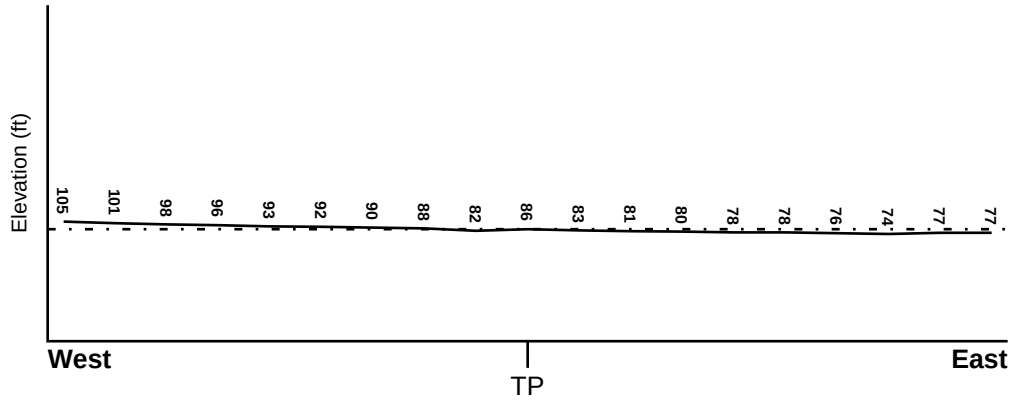

Target Property Elevation: 86 ft.

0 1/2 1 Miles

Source: Topography has been determined from the USGS 7.5' Digital Elevation Model and should be evaluated on a relative (not an absolute) basis. Relative elevation information between sites of close proximity should be field verified.

GEOCHECK® - PHYSICAL SETTING SOURCE SUMMARY

HYDROLOGIC INFORMATION

Surface water can act as a hydrologic barrier to groundwater flow. Such hydrologic information can be used to assist the environmental professional in forming an opinion about the impact of nearby contaminated properties or, should contamination exist on the target property, what downgradient sites might be impacted.

Refer to the Physical Setting Source Map following this summary for hydrologic information (major waterways and bodies of water).

FEMA FLOOD ZONE

Target Property County	FEMA Flood Electronic Data
SANTA CLARA, CA	YES - refer to the Overview Map and Detail Map

Flood Plain Panel at Target Property: 06085C - FEMA DFIRM Flood data

Additional Panels in search area: Not Reported

NATIONAL WETLAND INVENTORY

NWI Quad at Target Property	NWI Electronic Data Coverage
SAN JOSE WEST	YES - refer to the Overview Map and Detail Map

HYDROGEOLOGIC INFORMATION

Hydrogeologic information obtained by installation of wells on a specific site can often be an indicator of groundwater flow direction in the immediate area. Such hydrogeologic information can be used to assist the environmental professional in forming an opinion about the impact of nearby contaminated properties or, should contamination exist on the target property, what downgradient sites might be impacted.

Site-Specific Hydrogeological Data*:

Search Radius: 1.25 miles
Status: Not found

AQUIFLOW®

Search Radius: 1.000 Mile.

EDR has developed the AQUIFLOW Information System to provide data on the general direction of groundwater flow at specific points. EDR has reviewed reports submitted by environmental professionals to regulatory authorities at select sites and has extracted the date of the report, groundwater flow direction as determined hydrogeologically, and the depth to water table.

MAP ID	LOCATION FROM TP	GENERAL DIRECTION GROUNDWATER FLOW
Not Reported		

* ©1996 Site−specific hydrogeological data gathered by CERCLIS Alerts, Inc., Bainbridge Island, WA. All rights reserved. All of the information and opinions presented are those of the cited EPA report(s), which were completed under a Comprehensive Environmental Response Compensation and Liability Information System (CERCLIS) investigation.

GEOCHECK® - PHYSICAL SETTING SOURCE SUMMARY

GROUNDWATER FLOW VELOCITY INFORMATION

Groundwater flow velocity information for a particular site is best determined by a qualified environmental professional using site specific geologic and soil strata data. If such data are not reasonably ascertainable, it may be necessary to rely on other sources of information, including geologic age identification, rock stratigraphic unit and soil characteristics data collected on nearby properties and regional soil information. In general, contaminant plumes move more quickly through sandy-gravelly types of soils than silty-clayey types of soils.

GEOLOGIC INFORMATION IN GENERAL AREA OF TARGET PROPERTY

Geologic information can be used by the environmental professional in forming an opinion about the relative speed at which contaminant migration may be occurring.

ROCK STRATIGRAPHIC UNIT

Era:	Cenozoic
System:	Quaternary
Series:	Quaternary
Code:	Q *(decoded above as Era, System & Series)*

GEOLOGIC AGE IDENTIFICATION

Category: Stratifed Sequence

Geologic Age and Rock Stratigraphic Unit Source: P.G. Schruben, R.E. Arndt and W.J. Bawiec, Geology of the Conterminous U.S. at 1:2,500,000 Scale - a digital representation of the 1974 P.B. King and H.M. Beikman Map, USGS Digital Data Series DDS - 11 (1994).

DOMINANT SOIL COMPOSITION IN GENERAL AREA OF TARGET PROPERTY

The U.S. Department of Agriculture's (USDA) Soil Conservation Service (SCS) leads the National Cooperative Soil Survey (NCSS) and is responsible for collecting, storing, maintaining and distributing soil survey information for privately owned lands in the United States. A soil map in a soil survey is a representation of soil patterns in a landscape. Soil maps for STATSGO are compiled by generalizing more detailed (SSURGO) soil survey maps. The following information is based on Soil Conservation Service STATSGO data.

Soil Component Name:	BOTELLA
Soil Surface Texture:	clay loam
Hydrologic Group:	Class B - Moderate infiltration rates. Deep and moderately deep, moderately well and well drained soils with moderately coarse textures.
Soil Drainage Class:	Not reported

Hydric Status: Soil does not meet the requirements for a hydric soil.

Corrosion Potential - Uncoated Steel:	MODERATE
Depth to Bedrock Min:	> 60 inches
Depth to Bedrock Max:	> 60 inches

GEOCHECK® - PHYSICAL SETTING SOURCE SUMMARY

Soil Layer Information							
	Boundary			Classification			
Layer	Upper	Lower	Soil Texture Class	AASHTO Group	Unified Soil	Permeability Rate (in/hr)	Soil Reaction (pH)
1	0 inches	9 inches	clay loam	Silt-Clay Materials (more than 35 pct. passing No. 200), Clayey Soils.	FINE-GRAINED SOILS, Silts and Clays (liquid limit less than 50%), Lean Clay	Max: 0.60 Min: 0.20	Max: 7.30 Min: 5.60
2	9 inches	41 inches	silty clay loam	Silt-Clay Materials (more than 35 pct. passing No. 200), Clayey Soils.	FINE-GRAINED SOILS, Silts and Clays (liquid limit less than 50%), Lean Clay	Max: 0.60 Min: 0.20	Max: 7.80 Min: 5.60
3	41 inches	76 inches	sandy clay loam	Silt-Clay Materials (more than 35 pct. passing No. 200), Clayey Soils.	COARSE-GRAINED SOILS, Sands, Sands with fines, Clayey sand.	Max: 0.60 Min: 0.20	Max: 7.80 Min: 5.60

OTHER SOIL TYPES IN AREA

Based on Soil Conservation Service STATSGO data, the following additional subordinant soil types may appear within the general area of target property.

Soil Surface Textures: No Other Soil Types

Surficial Soil Types: No Other Soil Types

Shallow Soil Types: No Other Soil Types

Deeper Soil Types: No Other Soil Types

LOCAL / REGIONAL WATER AGENCY RECORDS

EDR Local/Regional Water Agency records provide water well information to assist the environmental professional in assessing sources that may impact ground water flow direction, and in forming an opinion about the impact of contaminant migration on nearby drinking water wells.

WELL SEARCH DISTANCE INFORMATION

DATABASE	SEARCH DISTANCE (miles)
Federal USGS	1.000
Federal FRDS PWS	Nearest PWS within 1 mile
State Database	1.000

GEOCHECK® - PHYSICAL SETTING SOURCE SUMMARY

FEDERAL USGS WELL INFORMATION

MAP ID	WELL ID	LOCATION FROM TP
A8	USGS40000182357	1/2 - 1 Mile SE

FEDERAL FRDS PUBLIC WATER SUPPLY SYSTEM INFORMATION

MAP ID	WELL ID	LOCATION FROM TP
No PWS System Found		

Note: PWS System location is not always the same as well location.

STATE DATABASE WELL INFORMATION

MAP ID	WELL ID	LOCATION FROM TP
1	7721	1/8 - 1/4 Mile WNW
2	7722	1/8 - 1/4 Mile SSW
3	7723	1/4 - 1/2 Mile SW
4	7720	1/4 - 1/2 Mile NW
5	7724	1/2 - 1 Mile SE
6	6857	1/2 - 1 Mile NE
7	6856	1/2 - 1 Mile NNW
A9	7738	1/2 - 1 Mile SE
10	7730	1/2 - 1 Mile SW

PHYSICAL SETTING SOURCE MAP - 4433414.2s

County Boundary
Major Roads
Contour Lines
Earthquake Fault Lines
Earthquake epicenter, Richter 5 or greater
Water Wells
Public Water Supply Wells
Cluster of Multiple Icons

0 1/4 1/2 1 Miles

Groundwater Flow Direction
GI Indeterminate Groundwater Flow at Location
GV Groundwater Flow Varies at Location
HD Closest Hydrogeological Data
Oil, gas or related wells

N

SITE NAME: Phase I ESA	CLIENT: Cornerstone Earth Group
ADDRESS: 3035 El Camino Real Santa Clara CA 95051	CONTACT: Stason Foster
LAT/LONG: 37.3529 / 121.982	INQUIRY #: 4433414.2s
	DATE: October 08, 2015 5:09 pm

Copyright © 2015 EDR, Inc. © 2010 Tele Atlas Rel. 07/2009.

Map ID Direction Distance Elevation	Database	EDR ID Number
1 **WNW** **1/8 - 1/4 Mile** **Lower**	**CA WELLS**	**7721**

Water System Information:

Prime Station Code:	07S/01W-04E02 M	User ID:	HEN
FRDS Number:	4310012007	County:	Santa Clara
District Number:	05	Station Type:	WELL/AMBNT/MUN/INTAKE/SUPPLY
Water Type:	Well/Groundwater	Well Status:	Active Untreated
Source Lat/Long:	372114.0 1215903.0	Precision:	1 Mile (One Minute)
Source Name:	WELL 07		
System Number:	4310012		
System Name:	City of Santa Clara		
Organization That Operates System:			
	1500 WARBURTON AVE SANTA CLARA, CA 95050		
Pop Served:	94925	Connections:	23702
Area Served:	SANTA CLARA CITY		
Sample Collected:	16-AUG-11	Findings:	17. MG/L
Chemical:	NITRATE (AS NO3)		
Sample Collected:	22-AUG-12	Findings:	590. US
Chemical:	SPECIFIC CONDUCTANCE		
Sample Collected:	22-AUG-12	Findings:	7.8
Chemical:	PH, LABORATORY		
Sample Collected:	22-AUG-12	Findings:	190. MG/L
Chemical:	ALKALINITY (TOTAL) AS CACO3		
Sample Collected:	22-AUG-12	Findings:	240. MG/L
Chemical:	BICARBONATE ALKALINITY		
Sample Collected:	22-AUG-12	Findings:	240. MG/L
Chemical:	HARDNESS (TOTAL) AS CACO3		
Sample Collected:	22-AUG-12	Findings:	67. MG/L
Chemical:	CALCIUM		
Sample Collected:	22-AUG-12	Findings:	18. MG/L
Chemical:	MAGNESIUM		
Sample Collected:	22-AUG-12	Findings:	30. MG/L
Chemical:	SODIUM		
Sample Collected:	22-AUG-12	Findings:	1.1 MG/L
Chemical:	POTASSIUM		
Sample Collected:	22-AUG-12	Findings:	38. MG/L
Chemical:	CHLORIDE		
Sample Collected:	22-AUG-12	Findings:	0.15 MG/L
Chemical:	FLUORIDE (F) (NATURAL-SOURCE)		
Sample Collected:	22-AUG-12	Findings:	110. UG/L
Chemical:	BARIUM		

Sample Collected:	22-AUG-12	Findings:	3. PCI/L
Chemical:	GROSS ALPHA COUNTING ERROR		
Sample Collected:	22-AUG-12	Findings:	1.1 PCI/L
Chemical:	GROSS BETA COUNTING ERROR		
Sample Collected:	22-AUG-12	Findings:	350. MG/L
Chemical:	TOTAL DISSOLVED SOLIDS		
Sample Collected:	22-AUG-12	Findings:	1.
Chemical:	LANGELIER INDEX @ 60 C		
Sample Collected:	22-AUG-12	Findings:	16. MG/L
Chemical:	NITRATE (AS NO3)		
Sample Collected:	22-AUG-12	Findings:	5700. UG/L
Chemical:	CARBON DIOXIDE		
Sample Collected:	22-AUG-12	Findings:	6.2e-002 NTU
Chemical:	TURBIDITY, LABORATORY		
Sample Collected:	22-AUG-12	Findings:	12.
Chemical:	AGGRSSIVE INDEX (CORROSIVITY)		
Sample Collected:	22-AUG-12	Findings:	3700. UG/L
Chemical:	NITRATE + NITRITE (AS N)		
Sample Collected:	22-AUG-12	Findings:	3. PCI/L
Chemical:	GROSS ALPHA MDA95		
Sample Collected:	22-AUG-12	Findings:	3. PCI/L
Chemical:	GROSS BETA MDA95		
Sample Collected:	13-AUG-13	Findings:	18. MG/L
Chemical:	NITRATE (AS NO3)		
Sample Collected:	25-SEP-14	Findings:	. 18. MG/L
Chemical:	NITRATE (AS NO3)		
Sample Collected:	20-NOV-14	Findings:	. 1.3 UG/L
Chemical:	CHROMIUM, HEXAVALENT		

2
SSW **CA WELLS** **7722**
1/8 - 1/4 Mile
Higher

Water System Information:

Prime Station Code:	07S/01W-04N01 M	User ID:	HEN
FRDS Number:	4310012024	County:	Santa Clara
District Number:	05	Station Type:	WELL/AMBNT/MUN/INTAKE/SUPPLY
Water Type:	Well/Groundwater	Well Status:	Abandoned
Source Lat/Long:	372100.0 1215900.0	Precision:	0.5 Mile (30 Seconds)
Source Name:	WELL 22-03 - ABANDONED		
System Number:	4310012		
System Name:	City of Santa Clara		
Organization That Operates System:			
	1500 WARBURTON AVE		
	SANTA CLARA, CA 95050		
Pop Served:	94925	Connections:	23702
Area Served:	SANTA CLARA CITY		

Map ID Direction Distance Elevation	Database	EDR ID Number
3 **SW** **1/4 - 1/2 Mile** **Higher**	**CA WELLS**	**7723**

Water System Information:

Prime Station Code:	07S/01W-04N02 M	User ID:	HEN
FRDS Number:	4310012023	County:	Santa Clara
District Number:	05	Station Type:	WELL/AMBNT/MUN/INTAKE/SUPPLY
Water Type:	Well/Groundwater	Well Status:	Active Untreated
Source Lat/Long:	372055.0 1215907.0	Precision:	Undefined
Source Name:	WELL 22-02		
System Number:	4310012		
System Name:	City of Santa Clara		
Organization That Operates System:			
	1500 WARBURTON AVE SANTA CLARA, CA 95050		
Pop Served:	94925	Connections:	23702
Area Served:	SANTA CLARA CITY		
Sample Collected:	15-AUG-13	Findings:	4400. UG/L
Chemical:	NITRATE + NITRITE (AS N)		
Sample Collected:	29-SEP-14	Findings:	. 19. MG/L
Chemical:	NITRATE (AS NO3)		
Sample Collected:	16-AUG-10	Findings:	1.7 PCI/L
Chemical:	GROSS ALPHA COUNTING ERROR		
Sample Collected:	16-AUG-10	Findings:	1.2 PCI/L
Chemical:	GROSS BETA COUNTING ERROR		
Sample Collected:	16-AUG-10	Findings:	3. PCI/L
Chemical:	GROSS ALPHA MDA95		
Sample Collected:	16-AUG-10	Findings:	3. PCI/L
Chemical:	GROSS BETA MDA95		
Sample Collected:	10-AUG-11	Findings:	19. MG/L
Chemical:	NITRATE (AS NO3)		
Sample Collected:	17-AUG-11	Findings:	12. MG/L
Chemical:	NITRATE (AS NO3)		
Sample Collected:	21-FEB-12	Findings:	18. MG/L
Chemical:	NITRATE (AS NO3)		
Sample Collected:	25-FEB-13	Findings:	19. MG/L
Chemical:	NITRATE (AS NO3)		
Sample Collected:	15-AUG-13	Findings:	2. TON
Chemical:	ODOR THRESHOLD @ 60 C		
Sample Collected:	15-AUG-13	Findings:	600. US
Chemical:	SPECIFIC CONDUCTANCE		
Sample Collected:	15-AUG-13	Findings:	7.6
Chemical:	PH, LABORATORY		

Sample Collected:	15-AUG-13	Findings:	190. MG/L
Chemical:	ALKALINITY (TOTAL) AS CACO3		
Sample Collected:	15-AUG-13	Findings:	230. MG/L
Chemical:	BICARBONATE ALKALINITY		
Sample Collected:	15-AUG-13	Findings:	260. MG/L
Chemical:	HARDNESS (TOTAL) AS CACO3		
Sample Collected:	15-AUG-13	Findings:	73. MG/L
Chemical:	CALCIUM		
Sample Collected:	15-AUG-13	Findings:	18. MG/L
Chemical:	MAGNESIUM		
Sample Collected:	15-AUG-13	Findings:	29. MG/L
Chemical:	SODIUM		
Sample Collected:	15-AUG-13	Findings:	1.5 MG/L
Chemical:	POTASSIUM		
Sample Collected:	15-AUG-13	Findings:	45. MG/L
Chemical:	CHLORIDE		
Sample Collected:	15-AUG-13	Findings:	0.15 MG/L
Chemical:	FLUORIDE (F) (NATURAL-SOURCE)		
Sample Collected:	15-AUG-13	Findings:	370. MG/L
Chemical:	TOTAL DISSOLVED SOLIDS		
Sample Collected:	15-AUG-13	Findings:	0.84
Chemical:	LANGELIER INDEX @ 60 C		
Sample Collected:	15-AUG-13	Findings:	20. MG/L
Chemical:	NITRATE (AS NO3)		
Sample Collected:	15-AUG-13	Findings:	0.14 NTU
Chemical:	TURBIDITY, LABORATORY		
Sample Collected:	15-AUG-13	Findings:	12.
Chemical:	AGGRSSIVE INDEX (CORROSIVITY)		

4
NW **CA WELLS** **7720**
1/4 - 1/2 Mile
Lower

Water System Information:

Prime Station Code:	07S/01W-04D01 M	User ID:	HEN
FRDS Number:	4310012015	County:	Santa Clara
District Number:	05	Station Type:	WELL/AMBNT/MUN/INTAKE/SUPPLY
Water Type:	Well/Groundwater	Well Status:	Active Untreated
Source Lat/Long:	372129.0 1215907.0	Precision:	1 Mile (One Minute)
Source Name:	WELL 14		
System Number:	4310012		
System Name:	City of Santa Clara		
Organization That Operates System:			
	1500 WARBURTON AVE		
	SANTA CLARA, CA 95050		
Pop Served:	94925	Connections:	23702
Area Served:	SANTA CLARA CITY		

GEOCHECK® - PHYSICAL SETTING SOURCE MAP FINDINGS

Sample Collected:	16-AUG-11	Findings:	17. MG/L
Chemical:	NITRATE (AS NO3)		
Sample Collected:	22-AUG-12	Findings:	640. US
Chemical:	SPECIFIC CONDUCTANCE		
Sample Collected:	22-AUG-12	Findings:	7.9
Chemical:	PH, LABORATORY		
Sample Collected:	22-AUG-12	Findings:	210. MG/L
Chemical:	ALKALINITY (TOTAL) AS CACO3		
Sample Collected:	22-AUG-12	Findings:	260. MG/L
Chemical:	BICARBONATE ALKALINITY		
Sample Collected:	22-AUG-12	Findings:	260. MG/L
Chemical:	HARDNESS (TOTAL) AS CACO3		
Sample Collected:	22-AUG-12	Findings:	71. MG/L
Chemical:	CALCIUM		
Sample Collected:	22-AUG-12	Findings:	21. MG/L
Chemical:	MAGNESIUM		
Sample Collected:	22-AUG-12	Findings:	39. MG/L
Chemical:	SODIUM		
Sample Collected:	22-AUG-12	Findings:	1.3 MG/L
Chemical:	POTASSIUM		
Sample Collected:	22-AUG-12	Findings:	43. MG/L
Chemical:	CHLORIDE		
Sample Collected:	22-AUG-12	Findings:	0.14 MG/L
Chemical:	FLUORIDE (F) (NATURAL-SOURCE)		
Sample Collected:	22-AUG-12	Findings:	160. UG/L
Chemical:	BARIUM		
Sample Collected:	22-AUG-12	Findings:	2.7 PCI/L
Chemical:	GROSS ALPHA COUNTING ERROR		
Sample Collected:	22-AUG-12	Findings:	1.3 PCI/L
Chemical:	GROSS BETA COUNTING ERROR		
Sample Collected:	22-AUG-12	Findings:	370. MG/L
Chemical:	TOTAL DISSOLVED SOLIDS		
Sample Collected:	22-AUG-12	Findings:	1.1
Chemical:	LANGELIER INDEX @ 60 C		
Sample Collected:	22-AUG-12	Findings:	17. MG/L
Chemical:	NITRATE (AS NO3)		
Sample Collected:	22-AUG-12	Findings:	5700. UG/L
Chemical:	CARBON DIOXIDE		
Sample Collected:	22-AUG-12	Findings:	0.16 NTU
Chemical:	TURBIDITY, LABORATORY		
Sample Collected:	22-AUG-12	Findings:	13.
Chemical:	AGGRSSIVE INDEX (CORROSIVITY)		
Sample Collected:	22-AUG-12	Findings:	3800. UG/L
Chemical:	NITRATE + NITRITE (AS N)		

Sample Collected:	22-AUG-12	Findings:	3. PCI/L
Chemical:	GROSS ALPHA MDA95		
Sample Collected:	22-AUG-12	Findings:	3. PCI/L
Chemical:	GROSS BETA MDA95		
Sample Collected:	13-AUG-13	Findings:	17. MG/L
Chemical:	NITRATE (AS NO3)		
Sample Collected:	29-SEP-14	Findings:	. 17. MG/L
Chemical:	NITRATE (AS NO3)		

5
SE **CA WELLS** **7724**
1/2 - 1 Mile
Higher

Water System Information:

Prime Station Code:	07S/01W-04Q01 M	User ID:	HEN
FRDS Number:	4310012027	County:	Santa Clara
District Number:	05	Station Type:	WELL/AMBNT/MUN/INTAKE/SUPPLY
Water Type:	Well/Groundwater	Well Status:	Active Untreated
Source Lat/Long:	372045.0 1215820.0	Precision:	1 Mile (One Minute)
Source Name:	WELL 25		
System Number:	4310012		
System Name:	City of Santa Clara		
Organization That Operates System:			
	1500 WARBURTON AVE		
	SANTA CLARA, CA 95050		
Pop Served:	94925	Connections:	23702
Area Served:	SANTA CLARA CITY		
Sample Collected:	09-AUG-11	Findings:	580. US
Chemical:	SPECIFIC CONDUCTANCE		
Sample Collected:	09-AUG-11	Findings:	7.8
Chemical:	PH, LABORATORY		
Sample Collected:	09-AUG-11	Findings:	180. MG/L
Chemical:	ALKALINITY (TOTAL) AS CACO3		
Sample Collected:	09-AUG-11	Findings:	220. MG/L
Chemical:	BICARBONATE ALKALINITY		
Sample Collected:	09-AUG-11	Findings:	240. MG/L
Chemical:	HARDNESS (TOTAL) AS CACO3		
Sample Collected:	09-AUG-11	Findings:	69. MG/L
Chemical:	CALCIUM		
Sample Collected:	09-AUG-11	Findings:	16. MG/L
Chemical:	MAGNESIUM		
Sample Collected:	09-AUG-11	Findings:	24. MG/L
Chemical:	SODIUM		
Sample Collected:	09-AUG-11	Findings:	1.2 MG/L
Chemical:	POTASSIUM		
Sample Collected:	09-AUG-11	Findings:	42. MG/L
Chemical:	CHLORIDE		

GEOCHECK® - PHYSICAL SETTING SOURCE MAP FINDINGS

Sample Collected:	09-AUG-11	Findings:	0.14 MG/L
Chemical:	FLUORIDE (F) (NATURAL-SOURCE)		
Sample Collected:	09-AUG-11	Findings:	2.5 PCI/L
Chemical:	GROSS ALPHA COUNTING ERROR		
Sample Collected:	09-AUG-11	Findings:	0.91 PCI/L
Chemical:	GROSS BETA COUNTING ERROR		
Sample Collected:	09-AUG-11	Findings:	380. MG/L
Chemical:	TOTAL DISSOLVED SOLIDS		
Sample Collected:	09-AUG-11	Findings:	- 0.16
Chemical:	LANGELIER INDEX @ 60 C		
Sample Collected:	09-AUG-11	Findings:	18. MG/L
Chemical:	NITRATE (AS NO3)		
Sample Collected:	09-AUG-11	Findings:	5500. UG/L
Chemical:	CARBON DIOXIDE		
Sample Collected:	09-AUG-11	Findings:	12.
Chemical:	AGGRSSIVE INDEX (CORROSIVITY)		
Sample Collected:	09-AUG-11	Findings:	4000. UG/L
Chemical:	NITRATE + NITRITE (AS N)		
Sample Collected:	09-AUG-11	Findings:	3. PCI/L
Chemical:	GROSS ALPHA MDA95		
Sample Collected:	09-AUG-11	Findings:	3. PCI/L
Chemical:	GROSS BETA MDA95		
Sample Collected:	22-FEB-12	Findings:	16. MG/L
Chemical:	NITRATE (AS NO3)		
Sample Collected:	20-FEB-13	Findings:	16. MG/L
Chemical:	NITRATE (AS NO3)		
Sample Collected:	19-AUG-13	Findings:	17. MG/L
Chemical:	NITRATE (AS NO3)		
Sample Collected:	26-AUG-14	Findings:	. 610. US
Chemical:	SPECIFIC CONDUCTANCE		
Sample Collected:	26-AUG-14	Findings:	. 8.1
Chemical:	PH, LABORATORY		
Sample Collected:	26-AUG-14	Findings:	. 120. MG/L
Chemical:	ALKALINITY (TOTAL) AS CACO3		
Sample Collected:	26-AUG-14	Findings:	. 150. MG/L
Chemical:	BICARBONATE ALKALINITY		
Sample Collected:	26-AUG-14	Findings:	. 220. MG/L
Chemical:	HARDNESS (TOTAL) AS CACO3		
Sample Collected:	26-AUG-14	Findings:	. 64. MG/L
Chemical:	CALCIUM		
Sample Collected:	26-AUG-14	Findings:	. 16. MG/L
Chemical:	MAGNESIUM		
Sample Collected:	26-AUG-14	Findings:	. 24. MG/L
Chemical:	SODIUM		

Sample Collected:	26-AUG-14	Findings:	. 1.1 MG/L
Chemical:	POTASSIUM		
Sample Collected:	26-AUG-14	Findings:	. 42. MG/L
Chemical:	CHLORIDE		
Sample Collected:	26-AUG-14	Findings:	. 0.15 MG/L
Chemical:	FLUORIDE (F) (NATURAL-SOURCE)		
Sample Collected:	26-AUG-14	Findings:	. 370. MG/L
Chemical:	TOTAL DISSOLVED SOLIDS		
Sample Collected:	26-AUG-14	Findings:	. 1.1
Chemical:	LANGELIER INDEX @ 60 C		
Sample Collected:	26-AUG-14	Findings:	. 19. MG/L
Chemical:	NITRATE (AS NO3)		
Sample Collected:	26-AUG-14	Findings:	. 5.8e-002 NTU
Chemical:	TURBIDITY, LABORATORY		
Sample Collected:	26-AUG-14	Findings:	. 12.
Chemical:	AGGRSSIVE INDEX (CORROSIVITY)		
Sample Collected:	26-AUG-14	Findings:	. 4200. UG/L
Chemical:	NITRATE + NITRITE (AS N)		

6
NE **CA WELLS** **6857**
1/2 - 1 Mile
Lower

Water System Information:

Prime Station Code:	06S/01W-33R05 M	User ID:	HEN
FRDS Number:	4310012019	County:	Santa Clara
District Number:	05	Station Type:	WELL/AMBNT/MUN/INTAKE
Water Type:	Well/Groundwater	Well Status:	Active Untreated
Source Lat/Long:	372135.0 1215818.0	Precision:	1,000 Feet (10 Seconds)
Source Name:	WELL 18-02		
System Number:	4310012		
System Name:	City of Santa Clara		
Organization That Operates System:			
	1500 WARBURTON AVE		
	SANTA CLARA, CA 95050		
Pop Served:	94925	Connections:	23702
Area Served:	SANTA CLARA CITY		
Sample Collected:	16-AUG-11	Findings:	6.1 MG/L
Chemical:	NITRATE (AS NO3)		
Sample Collected:	20-AUG-12	Findings:	2. TON
Chemical:	ODOR THRESHOLD @ 60 C		
Sample Collected:	20-AUG-12	Findings:	530. US
Chemical:	SPECIFIC CONDUCTANCE		
Sample Collected:	20-AUG-12	Findings:	8.
Chemical:	PH, LABORATORY		
Sample Collected:	20-AUG-12	Findings:	190. MG/L
Chemical:	ALKALINITY (TOTAL) AS CACO3		

Sample Collected:	20-AUG-12	Findings:	230. MG/L
Chemical:	BICARBONATE ALKALINITY		
Sample Collected:	20-AUG-12	Findings:	190. MG/L
Chemical:	HARDNESS (TOTAL) AS CACO3		
Sample Collected:	20-AUG-12	Findings:	51. MG/L
Chemical:	CALCIUM		
Sample Collected:	20-AUG-12	Findings:	16. MG/L
Chemical:	MAGNESIUM		
Sample Collected:	20-AUG-12	Findings:	46. MG/L
Chemical:	SODIUM		
Sample Collected:	20-AUG-12	Findings:	1.3 MG/L
Chemical:	POTASSIUM		
Sample Collected:	20-AUG-12	Findings:	20. MG/L
Chemical:	CHLORIDE		
Sample Collected:	20-AUG-12	Findings:	0.13 MG/L
Chemical:	FLUORIDE (F) (NATURAL-SOURCE)		
Sample Collected:	20-AUG-12	Findings:	170. UG/L
Chemical:	BARIUM		
Sample Collected:	20-AUG-12	Findings:	2.6 PCI/L
Chemical:	GROSS ALPHA COUNTING ERROR		
Sample Collected:	20-AUG-12	Findings:	0.94 PCI/L
Chemical:	GROSS BETA COUNTING ERROR		
Sample Collected:	20-AUG-12	Findings:	330. MG/L
Chemical:	TOTAL DISSOLVED SOLIDS		
Sample Collected:	20-AUG-12	Findings:	1.1
Chemical:	LANGELIER INDEX @ 60 C		
Sample Collected:	20-AUG-12	Findings:	6.3 MG/L
Chemical:	NITRATE (AS NO3)		
Sample Collected:	20-AUG-12	Findings:	3900. UG/L
Chemical:	CARBON DIOXIDE		
Sample Collected:	20-AUG-12	Findings:	7.5e-002 NTU
Chemical:	TURBIDITY, LABORATORY		
Sample Collected:	20-AUG-12	Findings:	12.
Chemical:	AGGRSSIVE INDEX (CORROSIVITY)		
Sample Collected:	20-AUG-12	Findings:	1400. UG/L
Chemical:	NITRATE + NITRITE (AS N)		
Sample Collected:	20-AUG-12	Findings:	3. PCI/L
Chemical:	GROSS ALPHA MDA95		
Sample Collected:	20-AUG-12	Findings:	3. PCI/L
Chemical:	GROSS BETA MDA95		
Sample Collected:	14-AUG-13	Findings:	6.3 MG/L
Chemical:	NITRATE (AS NO3)		
Sample Collected:	25-SEP-14	Findings:	. 6.6 MG/L
Chemical:	NITRATE (AS NO3)		

Map ID Direction Distance Elevation	Database	EDR ID Number
7 **NNW** **1/2 - 1 Mile** **Lower**	**CA WELLS**	**6856**

Water System Information:

Prime Station Code:	06S/01W-33N01 M	User ID:	HEN
FRDS Number:	4310012013	County:	Santa Clara
District Number:	05	Station Type:	WELL/AMBNT/MUN/INTAKE/SUPPLY
Water Type:	Well/Groundwater	Well Status:	Active Untreated
Source Lat/Long:	372147.0 1215907.0	Precision:	1 Mile (One Minute)
Source Name:	WELL 12		
System Number:	4310012		
System Name:	City of Santa Clara		
Organization That Operates System:			
	1500 WARBURTON AVE SANTA CLARA, CA 95050		
Pop Served:	94925	Connections:	23702
Area Served:	SANTA CLARA CITY		
Sample Collected:	20-AUG-12	Findings:	420. MG/L
Chemical:	TOTAL DISSOLVED SOLIDS		
Sample Collected:	20-AUG-12	Findings:	1.1
Chemical:	LANGELIER INDEX @ 60 C		
Sample Collected:	20-AUG-12	Findings:	18. MG/L
Chemical:	NITRATE (AS NO3)		
Sample Collected:	20-AUG-12	Findings:	6400. UG/L
Chemical:	CARBON DIOXIDE		
Sample Collected:	20-AUG-12	Findings:	6.7e-002 NTU
Chemical:	TURBIDITY, LABORATORY		
Sample Collected:	20-AUG-12	Findings:	13.
Chemical:	AGGRSSIVE INDEX (CORROSIVITY)		
Sample Collected:	20-AUG-12	Findings:	4200. UG/L
Chemical:	NITRATE + NITRITE (AS N)		
Sample Collected:	20-AUG-12	Findings:	3. PCI/L
Chemical:	GROSS ALPHA MDA95		
Sample Collected:	20-AUG-12	Findings:	3. PCI/L
Chemical:	GROSS BETA MDA95		
Sample Collected:	19-AUG-13	Findings:	17. MG/L
Chemical:	NITRATE (AS NO3)		
Sample Collected:	29-SEP-14	Findings:	. 18. MG/L
Chemical:	NITRATE (AS NO3)		
Sample Collected:	24-FEB-11	Findings:	19. MG/L
Chemical:	NITRATE (AS NO3)		
Sample Collected:	15-AUG-11	Findings:	19. MG/L
Chemical:	NITRATE (AS NO3)		

Sample Collected:	15-AUG-12	Findings:	18. MG/L
Chemical:	NITRATE (AS NO3)		
Sample Collected:	20-AUG-12	Findings:	680. US
Chemical:	SPECIFIC CONDUCTANCE		
Sample Collected:	20-AUG-12	Findings:	7.8
Chemical:	PH, LABORATORY		
Sample Collected:	20-AUG-12	Findings:	210. MG/L
Chemical:	ALKALINITY (TOTAL) AS CACO3		
Sample Collected:	20-AUG-12	Findings:	260. MG/L
Chemical:	BICARBONATE ALKALINITY		
Sample Collected:	20-AUG-12	Findings:	300. MG/L
Chemical:	HARDNESS (TOTAL) AS CACO3		
Sample Collected:	20-AUG-12	Findings:	82. MG/L
Chemical:	CALCIUM		
Sample Collected:	20-AUG-12	Findings:	23. MG/L
Chemical:	MAGNESIUM		
Sample Collected:	20-AUG-12	Findings:	34. MG/L
Chemical:	SODIUM		
Sample Collected:	20-AUG-12	Findings:	1.4 MG/L
Chemical:	POTASSIUM		
Sample Collected:	20-AUG-12	Findings:	43. MG/L
Chemical:	CHLORIDE		
Sample Collected:	20-AUG-12	Findings:	0.14 MG/L
Chemical:	FLUORIDE (F) (NATURAL-SOURCE)		
Sample Collected:	20-AUG-12	Findings:	120. UG/L
Chemical:	BARIUM		
Sample Collected:	20-AUG-12	Findings:	3. PCI/L
Chemical:	GROSS ALPHA COUNTING ERROR		
Sample Collected:	20-AUG-12	Findings:	0.93 PCI/L
Chemical:	GROSS BETA COUNTING ERROR		

A8
SE
1/2 - 1 Mile
Higher

FED USGS **USGS40000182357**

Org. Identifier:	USGS-CA		
Formal name:	USGS California Water Science Center		
Monloc Identifier:	USGS-372042121580601		
Monloc name:	007S001W10D010M		
Monloc type:	Well		
Monloc desc:	Not Reported		
Huc code:	Not Reported	Drainagearea value:	Not Reported
Drainagearea Units:	Not Reported	Contrib drainagearea:	Not Reported
Contrib drainagearea units:	Not Reported	Latitude:	37.345
Longitude:	-121.9685556	Sourcemap scale:	24000

Horiz Acc measure:	1	Horiz Acc measure units:	seconds
Horiz Collection method:	Global positioning system (GPS), uncorrected		
Horiz coord refsys:	NAD83	Vert measure val:	82
Vert measure units:	feet	Vertacc measure val:	5
Vert accmeasure units:	feet		
Vertcollection method:	Interpolated from topographic map		
Vert coord refsys:	NGVD29	Countrycode:	US
Aquifername:	California Coastal Basin aquifers		
Formation type:	Not Reported		
Aquifer type:	Not Reported		
Construction date:	19661222	Welldepth:	830
Welldepth units:	ft	Wellholedepth:	865
Wellholedepth units:	ft		

Ground-water levels, Number of Measurements: 0

A9
SE **CA WELLS** **7738**
1/2 - 1 Mile
Higher

Water System Information:

Prime Station Code:	07S/01W-10D10 M	User ID:	HEN
FRDS Number:	4310012029	County:	Santa Clara
District Number:	05	Station Type:	WELL/AMBNT/MUN/INTAKE/SUPPLY
Water Type:	Well/Groundwater	Well Status:	Active Untreated
Source Lat/Long:	372042.0 1215802.0	Precision:	1 Mile (One Minute)
Source Name:	WELL 28		
System Number:	4310012		
System Name:	City of Santa Clara		
Organization That Operates System:			
	1500 WARBURTON AVE SANTA CLARA, CA 95050		
Pop Served:	94925	Connections:	23702
Area Served:	SANTA CLARA CITY		
Sample Collected:	19-AUG-13	Findings:	390. MG/L
Chemical:	TOTAL DISSOLVED SOLIDS		
Sample Collected:	19-AUG-13	Findings:	0.87
Chemical:	LANGELIER INDEX @ 60 C		
Sample Collected:	19-AUG-13	Findings:	14. MG/L
Chemical:	NITRATE (AS NO3)		
Sample Collected:	19-AUG-13	Findings:	2.3 NTU
Chemical:	TURBIDITY, LABORATORY		
Sample Collected:	19-AUG-13	Findings:	12.
Chemical:	AGGRSSIVE INDEX (CORROSIVITY)		
Sample Collected:	19-AUG-13	Findings:	3300. UG/L
Chemical:	NITRATE + NITRITE (AS N)		
Sample Collected:	25-SEP-14	Findings:	. 14. MG/L
Chemical:	NITRATE (AS NO3)		
Sample Collected:	18-AUG-10	Findings:	610. US
Chemical:	SPECIFIC CONDUCTANCE		

Sample Collected:	18-AUG-10	Findings:	7.9
Chemical:	PH, LABORATORY		
Sample Collected:	18-AUG-10	Findings:	210. MG/L
Chemical:	ALKALINITY (TOTAL) AS CACO3		
Sample Collected:	18-AUG-10	Findings:	250. MG/L
Chemical:	BICARBONATE ALKALINITY		
Sample Collected:	18-AUG-10	Findings:	270. MG/L
Chemical:	HARDNESS (TOTAL) AS CACO3		
Sample Collected:	18-AUG-10	Findings:	76. MG/L
Chemical:	CALCIUM		
Sample Collected:	18-AUG-10	Findings:	19. MG/L
Chemical:	MAGNESIUM		
Sample Collected:	18-AUG-10	Findings:	25. MG/L
Chemical:	SODIUM		
Sample Collected:	18-AUG-10	Findings:	1.3 MG/L
Chemical:	POTASSIUM		
Sample Collected:	18-AUG-10	Findings:	36. MG/L
Chemical:	CHLORIDE		
Sample Collected:	18-AUG-10	Findings:	0.13 MG/L
Chemical:	FLUORIDE (F) (NATURAL-SOURCE)		
Sample Collected:	18-AUG-10	Findings:	110. UG/L
Chemical:	BARIUM		
Sample Collected:	18-AUG-10	Findings:	3.5 PCI/L
Chemical:	GROSS ALPHA		
Sample Collected:	18-AUG-10	Findings:	1.9 PCI/L
Chemical:	GROSS ALPHA COUNTING ERROR		
Sample Collected:	18-AUG-10	Findings:	0.89 PCI/L
Chemical:	GROSS BETA COUNTING ERROR		
Sample Collected:	18-AUG-10	Findings:	400. MG/L
Chemical:	TOTAL DISSOLVED SOLIDS		
Sample Collected:	18-AUG-10	Findings:	1.2
Chemical:	LANGELIER INDEX @ 60 C		
Sample Collected:	18-AUG-10	Findings:	14. MG/L
Chemical:	NITRATE (AS NO3)		
Sample Collected:	18-AUG-10	Findings:	5300. UG/L
Chemical:	CARBON DIOXIDE		
Sample Collected:	18-AUG-10	Findings:	8.4e-002 NTU
Chemical:	TURBIDITY, LABORATORY		
Sample Collected:	18-AUG-10	Findings:	13.
Chemical:	AGGRSSIVE INDEX (CORROSIVITY)		
Sample Collected:	18-AUG-10	Findings:	3100. UG/L
Chemical:	NITRATE + NITRITE (AS N)		
Sample Collected:	18-AUG-10	Findings:	2. PCI/L
Chemical:	GROSS ALPHA MDA95		

Sample Collected:	18-AUG-10	Findings:	3. PCI/L
Chemical:	GROSS BETA MDA95		
Sample Collected:	15-AUG-11	Findings:	14. MG/L
Chemical:	NITRATE (AS NO3)		
Sample Collected:	21-FEB-12	Findings:	14. MG/L
Chemical:	NITRATE (AS NO3)		
Sample Collected:	13-FEB-13	Findings:	14. MG/L
Chemical:	NITRATE (AS NO3)		
Sample Collected:	19-AUG-13	Findings:	2. TON
Chemical:	ODOR THRESHOLD @ 60 C		
Sample Collected:	19-AUG-13	Findings:	630. US
Chemical:	SPECIFIC CONDUCTANCE		
Sample Collected:	19-AUG-13	Findings:	7.6
Chemical:	PH, LABORATORY		
Sample Collected:	19-AUG-13	Findings:	200. MG/L
Chemical:	ALKALINITY (TOTAL) AS CACO3		
Sample Collected:	19-AUG-13	Findings:	240. MG/L
Chemical:	BICARBONATE ALKALINITY		
Sample Collected:	19-AUG-13	Findings:	270. MG/L
Chemical:	HARDNESS (TOTAL) AS CACO3		
Sample Collected:	19-AUG-13	Findings:	74. MG/L
Chemical:	CALCIUM		
Sample Collected:	19-AUG-13	Findings:	20. MG/L
Chemical:	MAGNESIUM		
Sample Collected:	19-AUG-13	Findings:	25. MG/L
Chemical:	SODIUM		
Sample Collected:	19-AUG-13	Findings:	1.3 MG/L
Chemical:	POTASSIUM		
Sample Collected:	19-AUG-13	Findings:	37. MG/L
Chemical:	CHLORIDE		
Sample Collected:	19-AUG-13	Findings:	0.14 MG/L
Chemical:	FLUORIDE (F) (NATURAL-SOURCE)		

10
SW **CA WELLS** **7730**
1/2 - 1 Mile
Higher

Water System Information:

Prime Station Code:	07S/01W-08B02 M	User ID:	HEN
FRDS Number:	4310012018	County:	Santa Clara
District Number:	05	Station Type:	WELL/AMBNT/MUN/INTAKE/SUPPLY
Water Type:	Well/Groundwater	Well Status:	Active Untreated
Source Lat/Long:	372031.0 1215928.0	Precision:	1 Mile (One Minute)
Source Name:	WELL 17-02		
System Number:	4310012		
System Name:	City of Santa Clara		
Organization That Operates System:			
	1500 WARBURTON AVE		
	SANTA CLARA, CA 95050		
Pop Served:	94925	Connections:	23702
Area Served:	SANTA CLARA CITY		

Sample Collected:	28-SEP-11	Findings:	24. MG/L
Chemical:	NITRATE (AS NO3)		
Sample Collected:	15-FEB-12	Findings:	24. MG/L
Chemical:	NITRATE (AS NO3)		
Sample Collected:	31-MAY-12	Findings:	24. MG/L
Chemical:	NITRATE (AS NO3)		
Sample Collected:	14-NOV-12	Findings:	22. MG/L
Chemical:	NITRATE (AS NO3)		
Sample Collected:	14-FEB-13	Findings:	22. MG/L
Chemical:	NITRATE (AS NO3)		
Sample Collected:	21-AUG-13	Findings:	630. US
Chemical:	SPECIFIC CONDUCTANCE		
Sample Collected:	21-AUG-13	Findings:	7.7
Chemical:	PH, LABORATORY		
Sample Collected:	21-AUG-13	Findings:	200. MG/L
Chemical:	ALKALINITY (TOTAL) AS CACO3		
Sample Collected:	21-AUG-13	Findings:	240. MG/L
Chemical:	BICARBONATE ALKALINITY		
Sample Collected:	21-AUG-13	Findings:	240. MG/L
Chemical:	HARDNESS (TOTAL) AS CACO3		
Sample Collected:	21-AUG-13	Findings:	69. MG/L
Chemical:	CALCIUM		
Sample Collected:	21-AUG-13	Findings:	18. MG/L
Chemical:	MAGNESIUM		
Sample Collected:	21-AUG-13	Findings:	30. MG/L
Chemical:	SODIUM		
Sample Collected:	21-AUG-13	Findings:	1.2 MG/L
Chemical:	POTASSIUM		
Sample Collected:	21-AUG-13	Findings:	50. MG/L
Chemical:	CHLORIDE		
Sample Collected:	21-AUG-13	Findings:	0.15 MG/L
Chemical:	FLUORIDE (F) (NATURAL-SOURCE)		
Sample Collected:	21-AUG-13	Findings:	65. UG/L
Chemical:	ALUMINUM		
Sample Collected:	21-AUG-13	Findings:	380. MG/L
Chemical:	TOTAL DISSOLVED SOLIDS		
Sample Collected:	21-AUG-13	Findings:	0.89
Chemical:	LANGELIER INDEX @ 60 C		
Sample Collected:	21-AUG-13	Findings:	21. MG/L
Chemical:	NITRATE (AS NO3)		
Sample Collected:	21-AUG-13	Findings:	0.19 NTU
Chemical:	TURBIDITY, LABORATORY		
Sample Collected:	21-AUG-13	Findings:	12.
Chemical:	AGGRSSIVE INDEX (CORROSIVITY)		

GEOCHECK® - PHYSICAL SETTING SOURCE MAP FINDINGS

Sample Collected:	21-AUG-13	Findings:	4800. UG/L
Chemical:	NITRATE + NITRITE (AS N)		
Sample Collected:	29-SEP-14	Findings:	. 20. MG/L
Chemical:	NITRATE (AS NO3)		

GEOCHECK® - PHYSICAL SETTING SOURCE MAP FINDINGS
RADON

AREA RADON INFORMATION

State Database: CA Radon

Radon Test Results

Zipcode	Num Tests	> 4 pCi/L
95051	42	0

Federal EPA Radon Zone for SANTA CLARA County: 2

Note: Zone 1 indoor average level > 4 pCi/L.
: Zone 2 indoor average level >= 2 pCi/L and <= 4 pCi/L.
: Zone 3 indoor average level < 2 pCi/L.

Federal Area Radon Information for Zip Code: 95051

Number of sites tested: 8

Area	Average Activity	% <4 pCi/L	% 4-20 pCi/L	% >20 pCi/L
Living Area - 1st Floor	1.613 pCi/L	100%	0%	0%
Living Area - 2nd Floor	Not Reported	Not Reported	Not Reported	Not Reported
Basement	Not Reported	Not Reported	Not Reported	Not Reported

PHYSICAL SETTING SOURCE RECORDS SEARCHED

TOPOGRAPHIC INFORMATION

USGS 7.5' Digital Elevation Model (DEM)
Source: United States Geologic Survey
EDR acquired the USGS 7.5' Digital Elevation Model in 2002 and updated it in 2006. The 7.5 minute DEM corresponds to the USGS 1:24,000- and 1:25,000-scale topographic quadrangle maps. The DEM provides elevation data with consistent elevation units and projection.

Current USGS 7.5 Minute Topographic Map
Source: U.S. Geological Survey

HYDROLOGIC INFORMATION

Flood Zone Data: This data, available in select counties across the country, was obtained by EDR in 2003 & 2011 from the Federal Emergency Management Agency (FEMA). Data depicts 100-year and 500-year flood zones as defined by FEMA.

NWI: National Wetlands Inventory. This data, available in select counties across the country, was obtained by EDR in 2002, 2005 and 2010 from the U.S. Fish and Wildlife Service.

HYDROGEOLOGIC INFORMATION

AQUIFLOW[R] Information System
Source: EDR proprietary database of groundwater flow information
EDR has developed the AQUIFLOW Information System (AIS) to provide data on the general direction of groundwater flow at specific points. EDR has reviewed reports submitted to regulatory authorities at select sites and has extracted the date of the report, hydrogeologically determined groundwater flow direction and depth to water table information.

GEOLOGIC INFORMATION

Geologic Age and Rock Stratigraphic Unit
Source: P.G. Schruben, R.E. Arndt and W.J. Bawiec, Geology of the Conterminous U.S. at 1:2,500,000 Scale - A digital representation of the 1974 P.B. King and H.M. Beikman Map, USGS Digital Data Series DDS - 11 (1994).

STATSGO: State Soil Geographic Database
Source: Department of Agriculture, Natural Resources Conservation Services
The U.S. Department of Agriculture's (USDA) Natural Resources Conservation Service (NRCS) leads the national Conservation Soil Survey (NCSS) and is responsible for collecting, storing, maintaining and distributing soil survey information for privately owned lands in the United States. A soil map in a soil survey is a representation of soil patterns in a landscape. Soil maps for STATSGO are compiled by generalizing more detailed (SSURGO) soil survey maps.

SSURGO: Soil Survey Geographic Database
Source: Department of Agriculture, Natural Resources Conservation Services (NRCS)
Telephone: 800-672-5559
SSURGO is the most detailed level of mapping done by the Natural Resources Conservation Services, mapping scales generally range from 1:12,000 to 1:63,360. Field mapping methods using national standards are used to construct the soil maps in the Soil Survey Geographic (SSURGO) database. SSURGO digitizing duplicates the original soil survey maps. This level of mapping is designed for use by landowners, townships and county natural resource planning and management.

PHYSICAL SETTING SOURCE RECORDS SEARCHED

LOCAL / REGIONAL WATER AGENCY RECORDS

FEDERAL WATER WELLS

PWS: Public Water Systems
Source: EPA/Office of Drinking Water
Telephone: 202-564-3750
Public Water System data from the Federal Reporting Data System. A PWS is any water system which provides water to at least 25 people for at least 60 days annually. PWSs provide water from wells, rivers and other sources.

PWS ENF: Public Water Systems Violation and Enforcement Data
Source: EPA/Office of Drinking Water
Telephone: 202-564-3750
Violation and Enforcement data for Public Water Systems from the Safe Drinking Water Information System (SDWIS) after August 1995. Prior to August 1995, the data came from the Federal Reporting Data System (FRDS).

USGS Water Wells: USGS National Water Inventory System (NWIS)
This database contains descriptive information on sites where the USGS collects or has collected data on surface water and/or groundwater. The groundwater data includes information on wells, springs, and other sources of groundwater.

STATE RECORDS

Water Well Database
Source: Department of Water Resources
Telephone: 916-651-9648

California Drinking Water Quality Database
Source: Department of Public Health
Telephone: 916-324-2319
The database includes all drinking water compliance and special studies monitoring for the state of California since 1984. It consists of over 3,200,000 individual analyses along with well and water system information.

OTHER STATE DATABASE INFORMATION

California Oil and Gas Well Locations
Source: Department of Conservation
Telephone: 916-323-1779
Oil and Gas well locations in the state.

RADON

State Database: CA Radon
Source: Department of Health Services
Telephone: 916-324-2208
Radon Database for California

Area Radon Information
Source: USGS
Telephone: 703-356-4020
The National Radon Database has been developed by the U.S. Environmental Protection Agency (USEPA) and is a compilation of the EPA/State Residential Radon Survey and the National Residential Radon Survey. The study covers the years 1986 - 1992. Where necessary data has been supplemented by information collected at private sources such as universities and research institutions.

EPA Radon Zones
Source: EPA
Telephone: 703-356-4020
Sections 307 & 309 of IRAA directed EPA to list and identify areas of U.S. with the potential for elevated indoor radon levels.

PHYSICAL SETTING SOURCE RECORDS SEARCHED

OTHER

Airport Landing Facilities: Private and public use landing facilities
Source: Federal Aviation Administration, 800-457-6656

Epicenters: World earthquake epicenters, Richter 5 or greater
Source: Department of Commerce, National Oceanic and Atmospheric Administration

California Earthquake Fault Lines: The fault lines displayed on EDR's Topographic map are digitized quaternary fault lines, prepared in 1975 by the United State Geological Survey. Additional information (also from 1975) regarding activity at specific fault lines comes from California's Preliminary Fault Activity Map prepared by the California Division of Mines and Geology.

STREET AND ADDRESS INFORMATION

© 2010 Tele Atlas North America, Inc. All rights reserved. This material is proprietary and the subject of copyright protection and other intellectual property rights owned by or licensed to Tele Atlas North America, Inc. The use of this material is subject to the terms of a license agreement. You will be held liable for any unauthorized copying or disclosure of this material.

APPENDIX C – HISTORICAL AERIAL PHOTOGRAPHS AND TOPOGRAPHIC MAPS

Phase I ESA

3035 El Camino Real

Santa Clara, CA 95051

Inquiry Number: 4433414.9

October 13, 2015

The EDR Aerial Photo Decade Package

6 Armstrong Road, 4th Floor
Shelton, Connecticut 06484
Toll Free: 800.352.0050
www.edrnet.com

EDR Aerial Photo Decade Package

Environmental Data Resources, Inc. (EDR) Aerial Photo Decade Package is a screening tool designed to assist environmental professionals in evaluating potential liability on a target property resulting from past activities. EDR's professional researchers provide digitally reproduced historical aerial photographs, and when available, provide one photo per decade.

When delivered electronically by EDR, the aerial photo images included with this report are for ONE TIME USE ONLY. Further reproduction of these aerial photo images is prohibited without permission from EDR. For more information contact your EDR Account Executive.

Thank you for your business.
Please contact EDR at 1-800-352-0050
with any questions or comments.

Disclaimer - Copyright and Trademark Notice

This Report contains certain information obtained from a variety of public and other sources reasonably available to Environmental Data Resources, Inc. It cannot be concluded from this Report that coverage information for the target and surrounding properties does not exist from other sources. **NO WARRANTY EXPRESSED OR IMPLIED, IS MADE WHATSOEVER IN CONNECTION WITH THIS REPORT. ENVIRONMENTAL DATA RESOURCES, INC. SPECIFICALLY DISCLAIMS THE MAKING OF ANY SUCH WARRANTIES, INCLUDING WITHOUT LIMITATION, MERCHANTABILITY OR FITNESS FOR A PARTICULAR USE OR PURPOSE. ALL RISK IS ASSUMED BY THE USER. IN NO EVENT SHALL ENVIRONMENTAL DATA RESOURCES, INC. BE LIABLE TO ANYONE, WHETHER ARISING OUT OF ERRORS OR OMISSIONS, NEGLIGENCE, ACCIDENT OR ANY OTHER CAUSE, FOR ANY LOSS OF DAMAGE, INCLUDING, WITHOUT LIMITATION, SPECIAL, INCIDENTAL, CONSEQUENTIAL, OR EXEMPLARY DAMAGES. ANY LIABILITY ON THE PART OF ENVIRONMENTAL DATA RESOURCES, INC. IS STRICTLY LIMITED TO A REFUND OF THE AMOUNT PAID FOR THIS REPORT.** Purchaser accepts this Report AS IS. Any analyses, estimates, ratings, environmental risk levels or risk codes provided in this Report are provided for illustrative purposes only, and are not intended to provide, nor should they be interpreted as providing any facts regarding, or prediction or forecast of, any environmental risk for any property. Only a Phase I Environmental Site Assessment performed by an environmental professional can provide information regarding the environmental risk for any property. Additionally, the information provided in this Report is not to be construed as legal advice.

Copyright 2015 by Environmental Data Resources, Inc. All rights reserved. Reproduction in any media or format, in whole or in part, of any report or map of Environmental Data Resources, Inc., or its affiliates, is prohibited without prior written permission.

EDR and its logos (including Sanborn and Sanborn Map) are trademarks of Environmental Data Resources, Inc. or its affiliates. All other trademarks used herein are the property of their respective owners.

Date EDR Searched Historical Sources:

Aerial Photography October 13, 2015

Target Property:

3035 El Camino Real

Santa Clara, CA 95051

Year	***Scale***	***Details***	***Source***
1939	Aerial Photograph. Scale: 1"=500'	Flight Year: 1939	USGS
1948	Aerial Photograph. Scale: 1"=500'	Flight Year: 1948	USGS
1950	Aerial Photograph. Scale: 1"=500'	Flight Year: 1950	USGS
1956	Aerial Photograph. Scale: 1"=500'	Flight Year: 1956	USGS
1968	Aerial Photograph. Scale: 1"=500'	Flight Year: 1968	USGS
1974	Aerial Photograph. Scale: 1"=500'	Flight Year: 1974	USGS
1982	Aerial Photograph. Scale: 1"=500'	Flight Year: 1982	USGS
1993	Aerial Photograph. Scale: 1"=500'	/DOQQ - acquisition dates: 1993	USGS/DOQQ
1998	Aerial Photograph. Scale: 1"=500'	Flight Year: 1998 Best Copy Available from original source	USGS
2005	Aerial Photograph. Scale: 1"=500'	Flight Year: 2005	USDA/NAIP
2006	Aerial Photograph. Scale: 1"=500'	Flight Year: 2006	USDA/NAIP
2009	Aerial Photograph. Scale: 1"=500'	Flight Year: 2009	USDA/NAIP
2010	Aerial Photograph. Scale: 1"=500'	Flight Year: 2010	USDA/NAIP
2012	Aerial Photograph. Scale: 1"=500'	Flight Year: 2012	USDA/NAIP

INQUIRY #: 4433414.9
YEAR: 1939
= 500'
N
EDR

INQUIRY #: 4433414.9
YEAR: 1948
= 500'
N
EDR

INQUIRY #: 4433414.9
YEAR: 1950
= 500'
N
EDR

INQUIRY #: 4433414.9
YEAR: 1956
= 500'
N
EDR

INQUIRY #: 4433414.9
YEAR: 1968
= 500'
N
EDR

INQUIRY #: 4433414.9
YEAR: 1974
= 500'
N
EDR

INQUIRY #: 4433414.9
YEAR: 1982
= 500'
N
EDR

INQUIRY #: 4433414.9
YEAR: 1993
= 500'
N
EDR

INQUIRY #: 4433414.9
YEAR: 1998
= 500'
N
EDR

INQUIRY #: 4433414.9
YEAR: 2005
= 500'
N
EDR

INQUIRY #: 4433414.9
YEAR: 2006
= 500'
N
EDR

INQUIRY #: 4433414.9
YEAR: 2009
= 500'
N
EDR

INQUIRY #: 4433414.9
YEAR: 2010
= 500'
N
EDR

INQUIRY #: 4433414.9
YEAR: 2012
= 500'
N
EDR

Phase I ESA
3035 El Camino Real
Santa Clara, CA 95051

Inquiry Number: 4433414.3
October 08, 2015

Certified Sanborn® Map Report

6 Armstrong Road, 4th Floor
Shelton, Connecticut 06484
Toll Free: 800.352.0050
www.edrnet.com

Certified Sanborn® Map Report

10/08/15

Site Name:	**Client Name:**
Phase I ESA	Cornerstone Earth Group
3035 El Camino Real	1259 Oakmead Parkway
Santa Clara, CA 95051	Sunnyvale, CA 94085
EDR Inquiry # 4433414.3	Contact: Stason Foster

The Sanborn Library has been searched by EDR and maps covering the target property location as provided by Cornerstone Earth Group were identified for the years listed below. The Sanborn Library is the largest, most complete collection of fire insurance maps. The collection includes maps from Sanborn, Bromley, Perris & Browne, Hopkins, Barlow, and others. Only Environmental Data Resources Inc. (EDR) is authorized to grant rights for commercial reproduction of maps by the Sanborn Library LLC, the copyright holder for the collection. Results can be authenticated by visiting www.edrnet.com/sanborn.

The Sanborn Library is continually enhanced with newly identified map archives. This report accesses all maps in the collection as of the day this report was generated.

Certified Sanborn Results:

Site Name:	Phase I ESA
Address:	3035 El Camino Real
City, State, Zip:	Santa Clara, CA 95051
Cross Street:	
P.O. #	SIF 10-8-15
Project:	3035 El Camino Real
Certification #	9E33-4428-BDEA

UNMAPPED PROPERTY

This report certifies that the complete holdings of the Sanborn Library, LLC collection have been searched based on client supplied target property information, and fire insurance maps covering the target property were not found.

Sanborn® Library search results
Certification # 9E33-4428-BDEA

The Sanborn Library includes more than 1.2 million fire insurance maps from Sanborn, Bromley, Perris & Browne, Hopkins, Barlow and others which track historical property usage in approximately 12,000 American cities and towns. Collections searched:

- ✔ Library of Congress
- ✔ University Publications of America
- ✔ EDR Private Collection

The Sanborn Library LLC Since 1866™

Limited Permission To Make Copies

Cornerstone Earth Group (the client) is permitted to make up to FIVE photocopies of this Sanborn Map transmittal and each fire insurance map accompanying this report solely for the limited use of its customer. No one other than the client is authorized to make copies. Upon request made directly to an EDR Account Executive, the client may be permitted to make a limited number of additional photocopies. This permission is conditioned upon compliance by the client, its customer and their agents with EDR's copyright policy; a copy of which is available upon request.

Disclaimer - Copyright and Trademark notice

This Report contains certain information obtained from a variety of public and other sources reasonably available to Environmental Data Resources, Inc. It cannot be concluded from this Report that coverage information for the target and surrounding properties does not exist from other sources. NO WARRANTY EXPRESSED OR IMPLIED, IS MADE WHATSOEVER IN CONNECTION WITH THIS REPORT. ENVIRONMENTAL DATA RESOURCES, INC. SPECIFICALLY DISCLAIMS THE MAKING OF ANY SUCH WARRANTIES, INCLUDING WITHOUT LIMITATION, MERCHANTABILITY OR FITNESS FOR A PARTICULAR USE OR PURPOSE. ALL RISK IS ASSUMED BY THE USER. IN NO EVENT SHALL ENVIRONMENTAL DATA RESOURCES, INC. BE LIABLE TO ANYONE, WHETHER ARISING OUT OF ERRORS OR OMISSIONS, NEGLIGENCE, ACCIDENT OR ANY OTHER CAUSE, FOR ANY LOSS OF DAMAGE, INCLUDING, WITHOUT LIMITATION, SPECIAL, INCIDENTAL CONSEQUENTIAL, OR EXEMPLARY DAMAGES. ANY LIABILITY ON THE PART OF ENVIRONMENTAL DATA RESOURCES, INC. IS STRICTLY LIMITED TO A REFUND OF THE AMOUNT PAID FOR THIS REPORT. Purchaser accepts this Report "AS IS". Any analyses, estimates, ratings, environmental risk levels or risk codes provided in this Report are provided for illustrative purposes only, and are not intended to provide, nor should they be interpreted as providing any facts regarding, or prediction or forecast of, any environmental risk for any property. Only a Phase I Environmental Site Assessment performed by an environmental professional can provide information regarding the environmental risk for any property. Additionally, the information provided in this Report is not to be construed as legal advice.

Copyright 2015 by Environmental Data Resources, Inc. All rights reserved. Reproduction in any media or format, in whole or in part, of any report or map of Environmental Data Resources, Inc., or its affiliates, is prohibited without prior written permission.

EDR and its logos (including Sanborn and Sanborn Map) are trademarks of Environmental Data Resources, Inc. or its affiliates. All other trademarks used herein are the property of their respective owners.

Phase I ESA
3035 El Camino Real
Santa Clara, CA 95051

Inquiry Number: 4433414.4
October 08, 2015

EDR Historical Topographic Map Report

6 Armstrong Road, 4th Floor
Shelton, Connecticut 06484
Toll Free: 800.352.0050
www.edrnet.com

EDR Historical Topographic Map Report

Environmental Data Resources, Inc.s (EDR) Historical Topographic Map Report is designed to assist professionals in evaluating potential liability on a target property resulting from past activities. EDRs Historical Topographic Map Report includes a search of a collection of public and private color historical topographic maps, dating back to the early 1900s.

Thank you for your business.
Please contact EDR at 1-800-352-0050
with any questions or comments.

Disclaimer - Copyright and Trademark Notice

This Report contains certain information obtained from a variety of public and other sources reasonably available to Environmental Data Resources, Inc. It cannot be concluded from this Report that coverage information for the target and surrounding properties does not exist from other sources. **NO WARRANTY EXPRESSED OR IMPLIED, IS MADE WHATSOEVER IN CONNECTION WITH THIS REPORT. ENVIRONMENTAL DATA RESOURCES, INC. SPECIFICALLY DISCLAIMS THE MAKING OF ANY SUCH WARRANTIES, INCLUDING WITHOUT LIMITATION, MERCHANTABILITY OR FITNESS FOR A PARTICULAR USE OR PURPOSE. ALL RISK IS ASSUMED BY THE USER. IN NO EVENT SHALL ENVIRONMENTAL DATA RESOURCES, INC. BE LIABLE TO ANYONE, WHETHER ARISING OUT OF ERRORS OR OMISSIONS, NEGLIGENCE, ACCIDENT OR ANY OTHER CAUSE, FOR ANY LOSS OF DAMAGE, INCLUDING, WITHOUT LIMITATION, SPECIAL, INCIDENTAL, CONSEQUENTIAL, OR EXEMPLARY DAMAGES. ANY LIABILITY ON THE PART OF ENVIRONMENTAL DATA RESOURCES, INC. IS STRICTLY LIMITED TO A REFUND OF THE AMOUNT PAID FOR THIS REPORT.** Purchaser accepts this Report AS IS. Any analyses, estimates, ratings, environmental risk levels or risk codes provided in this Report are provided for illustrative purposes only, and are not intended to provide, nor should they be interpreted as providing any facts regarding, or prediction or forecast of, any environmental risk for any property. Only a Phase I Environmental Site Assessment performed by an environmental professional can provide information regarding the environmental risk for any property. Additionally, the information provided in this Report is not to be construed as legal advice.

Copyright 2015 by Environmental Data Resources, Inc. All rights reserved. Reproduction in any media or format, in whole or in part, of any report or map of Environmental Data Resources, Inc., or its affiliates, is prohibited without prior written permission.

EDR and its logos (including Sanborn and Sanborn Map) are trademarks of Environmental Data Resources, Inc. or its affiliates. All other trademarks used herein are the property of their respective owners.

Historical Topographic Map

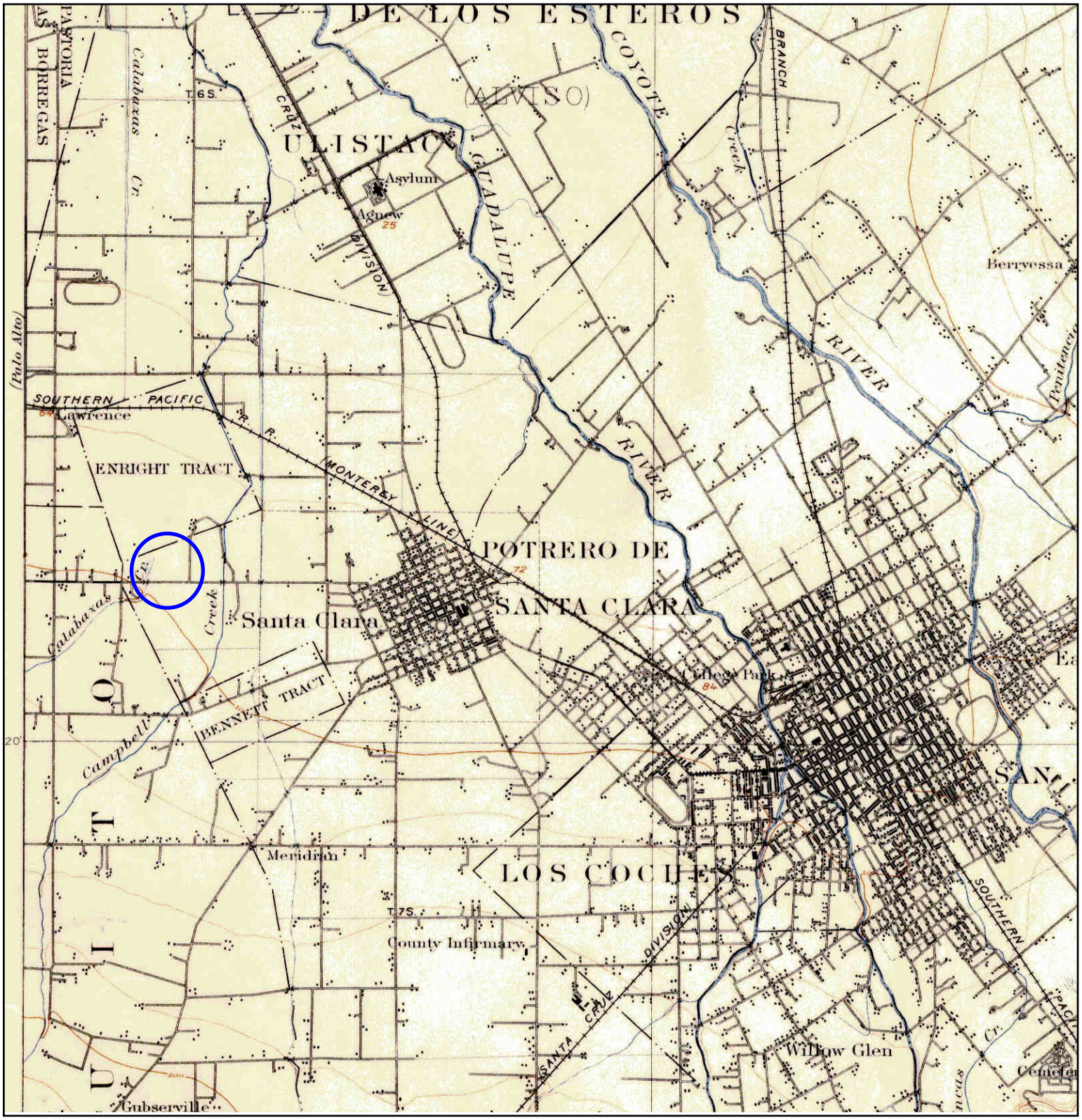

N	TARGET QUAD NAME: SAN JOSE MAP YEAR: 1899 SERIES: 15 SCALE: 1:62500	SITE NAME: Phase I ESA ADDRESS: 3035 El Camino Real Santa Clara, CA 95051 LAT/LONG: 37.3529 / -121.982	CLIENT: Cornerstone Earth Group CONTACT: Stason Foster INQUIRY#: 4433414.4 RESEARCH DATE: 10/08/2015

Historical Topographic Map

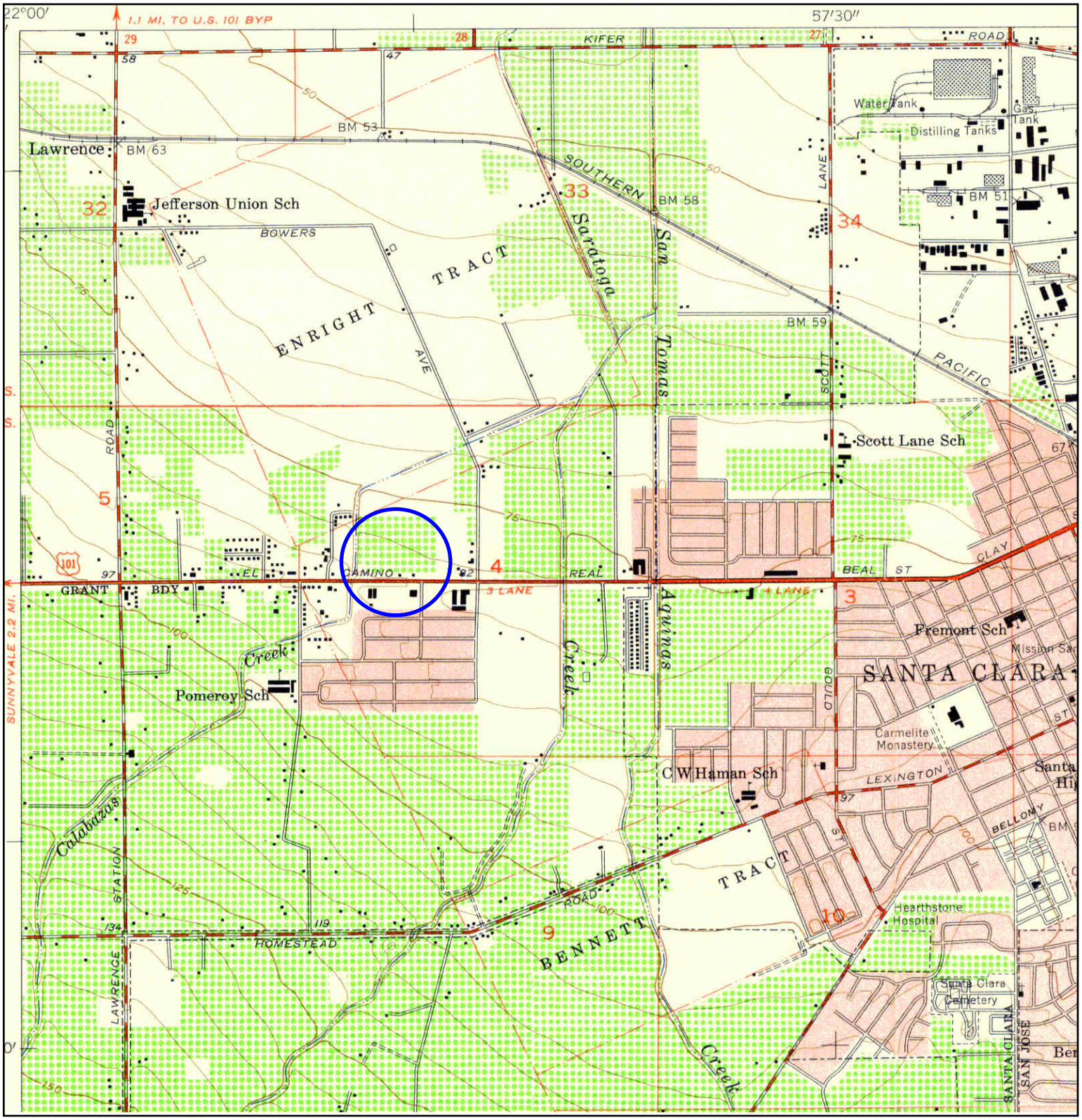

N	TARGET QUAD NAME: SAN JOSE WEST MAP YEAR: 1953 SERIES: 7.5 SCALE: 1:24000	SITE NAME: Phase I ESA ADDRESS: 3035 El Camino Real Santa Clara, CA 95051 LAT/LONG: 37.3529 / -121.982	CLIENT: Cornerstone Earth Group CONTACT: Stason Foster INQUIRY#: 4433414.4 RESEARCH DATE: 10/08/2015

Historical Topographic Map

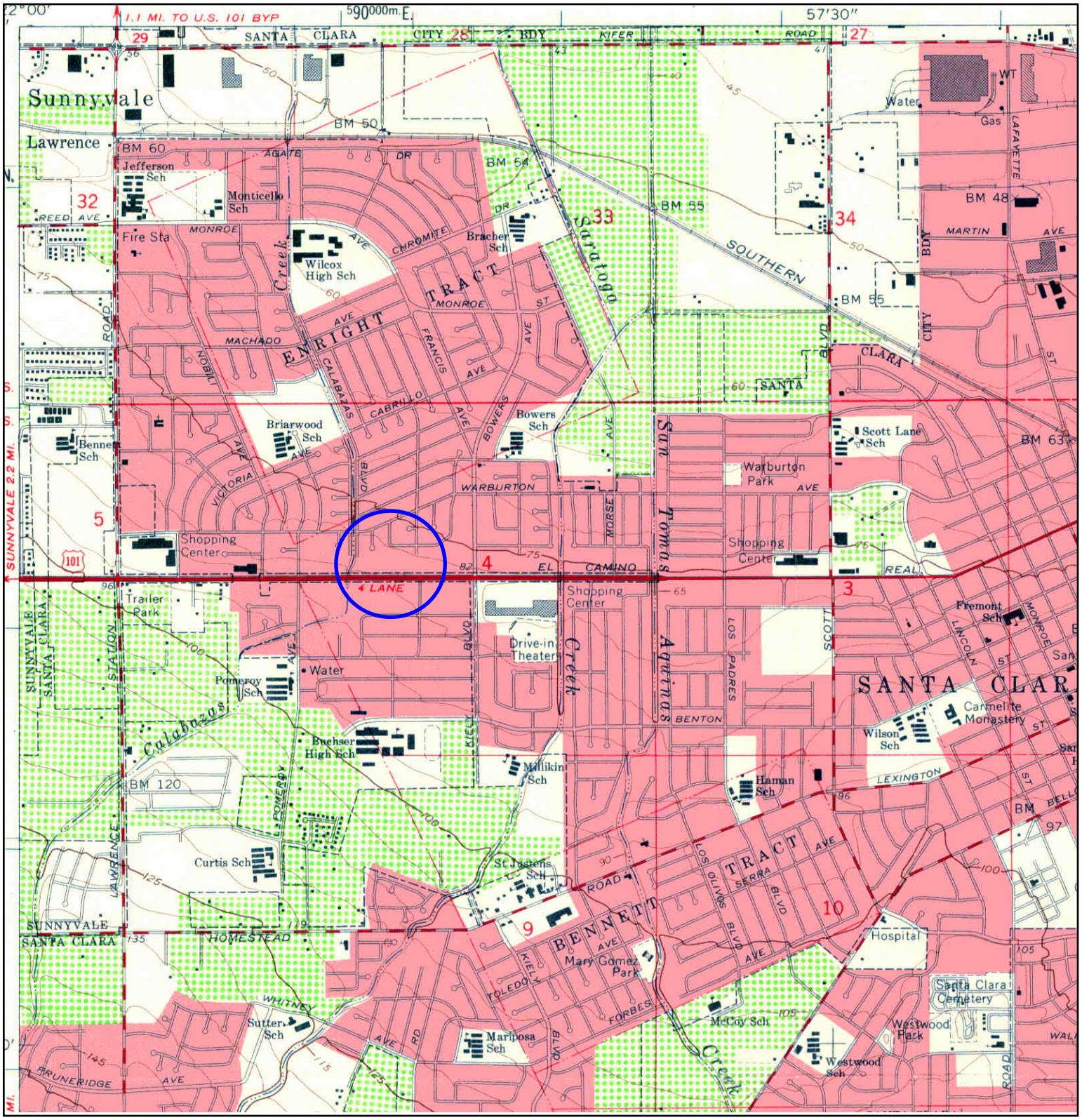

N	TARGET QUAD NAME: SAN JOSE WEST MAP YEAR: 1961 SERIES: 7.5 SCALE: 1:24000	SITE NAME: Phase I ESA ADDRESS: 3035 El Camino Real Santa Clara, CA 95051 LAT/LONG: 37.3529 / -121.982	CLIENT: Cornerstone Earth Group CONTACT: Stason Foster INQUIRY#: 4433414.4 RESEARCH DATE: 10/08/2015

Historical Topographic Map

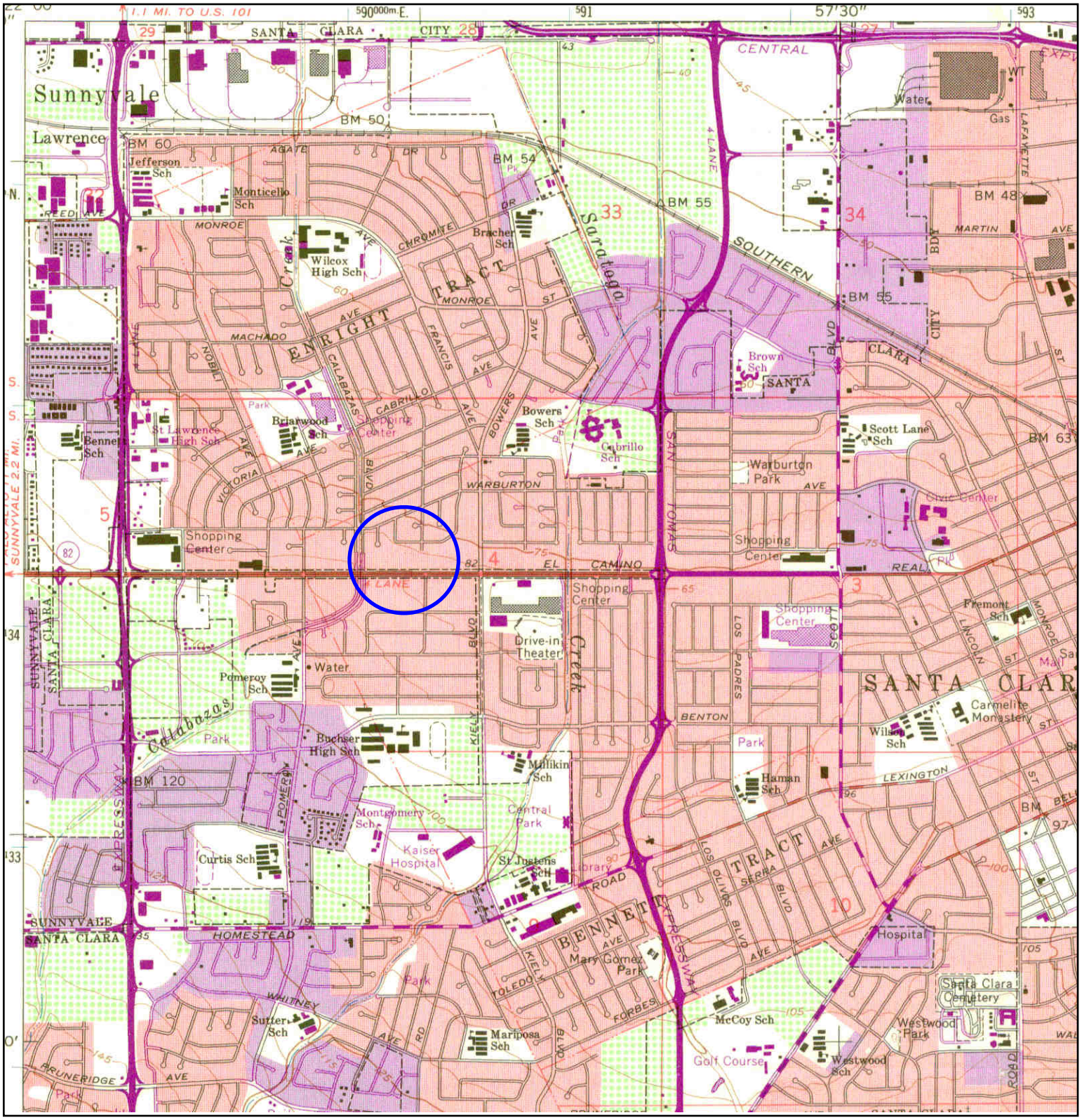

N	TARGET QUAD NAME: SAN JOSE WEST MAP YEAR: 1968 PHOTOREVISED FROM :1961 SERIES: 7.5 SCALE: 1:24000	SITE NAME: Phase I ESA ADDRESS: 3035 El Camino Real Santa Clara, CA 95051 LAT/LONG: 37.3529 / -121.982	CLIENT: Cornerstone Earth Group CONTACT: Stason Foster INQUIRY#: 4433414.4 RESEARCH DATE: 10/08/2015

Historical Topographic Map

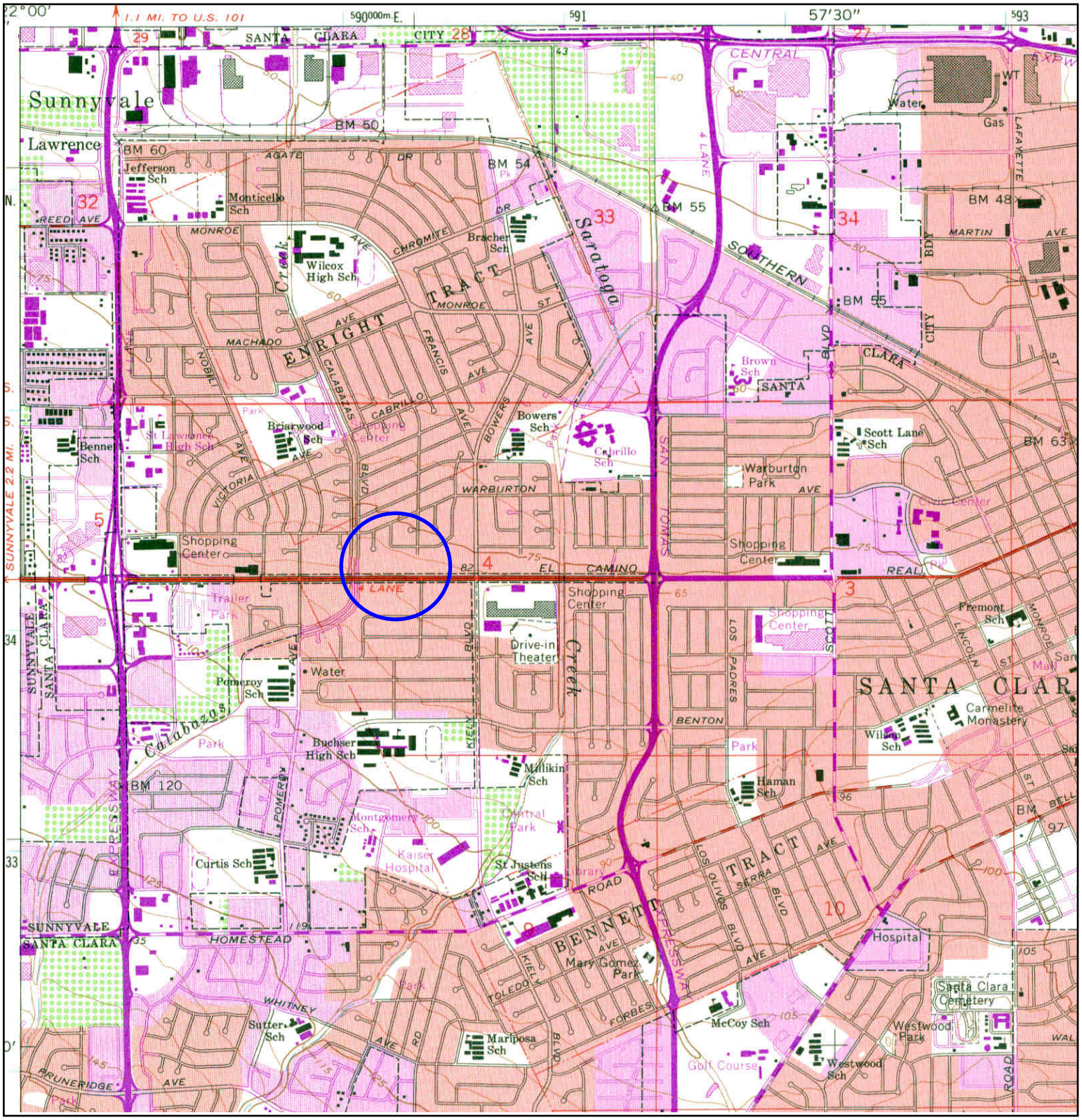

N	TARGET QUAD NAME: SAN JOSE WEST MAP YEAR: 1973 PHOTOREVISED FROM :1961 SERIES: 7.5 SCALE: 1:24000	SITE NAME: Phase I ESA ADDRESS: 3035 El Camino Real Santa Clara, CA 95051 LAT/LONG: 37.3529 / -121.982	CLIENT: Cornerstone Earth Group CONTACT: Stason Foster INQUIRY#: 4433414.4 RESEARCH DATE: 10/08/2015

Historical Topographic Map

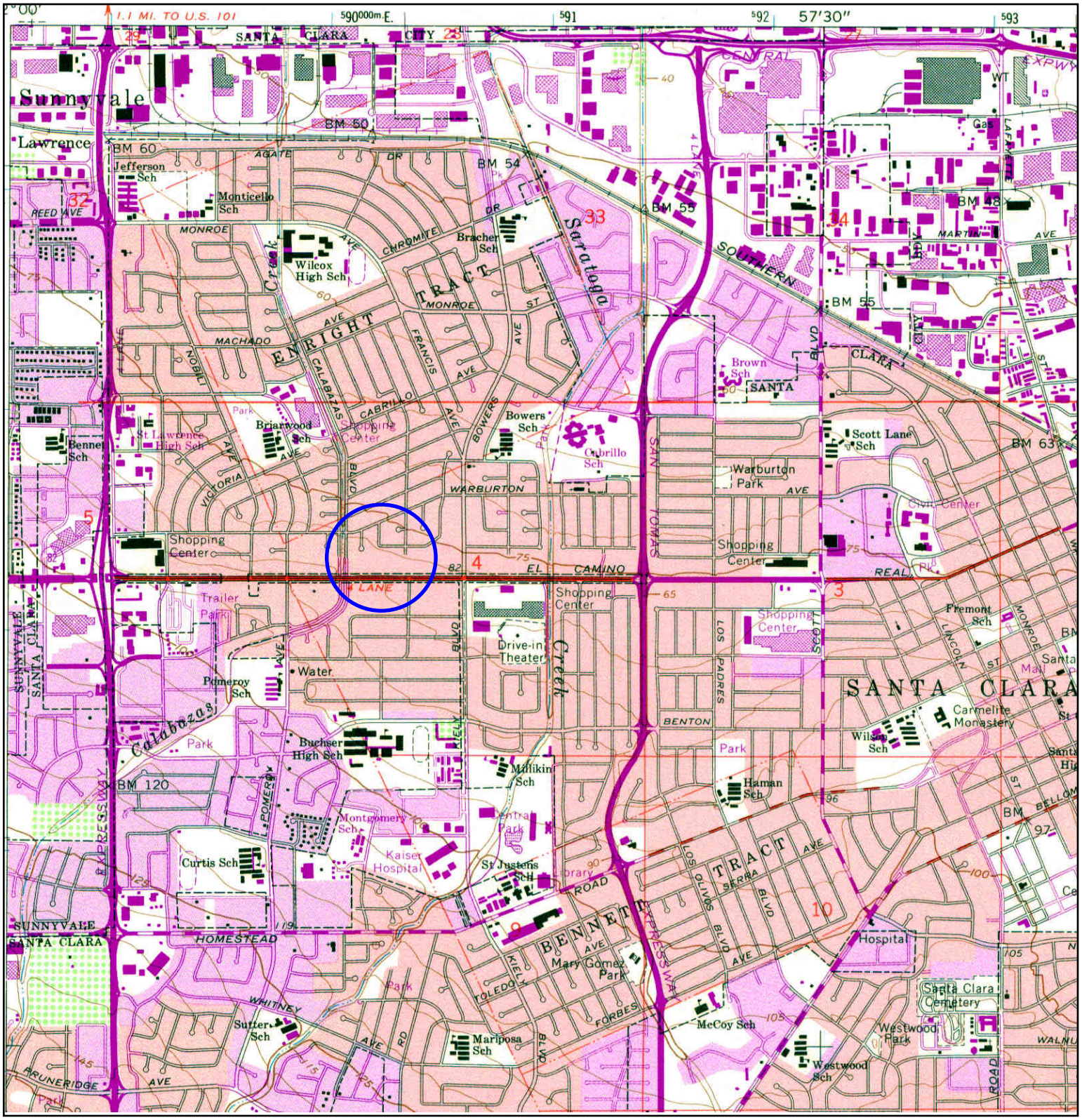

N	TARGET QUAD NAME: SAN JOSE WEST MAP YEAR: 1980 PHOTOREVISED FROM :1961 SERIES: 7.5 SCALE: 1:24000	SITE NAME: Phase I ESA ADDRESS: 3035 El Camino Real Santa Clara, CA 95051 LAT/LONG: 37.3529 / -121.982	CLIENT: Cornerstone Earth Group CONTACT: Stason Foster INQUIRY#: 4433414.4 RESEARCH DATE: 10/08/2015

APPENDIX D – LOCAL STREET DIRECTORY SEARCH RESULTS

Phase I ESA
3035 El Camino Real
Santa Clara, CA 95051

Inquiry Number: 4433414.5
October 09, 2015

The EDR-City Directory Abstract

Environmental Data Resources Inc

6 Armstrong Road
Shelton, CT 06484
800.352.0050
www.edrnet.com

TABLE OF CONTENTS

SECTION

Executive Summary

Findings

City Directory Images

Thank you for your business.
Please contact EDR at 1-800-352-0050
with any questions or comments.

Disclaimer - Copyright and Trademark Notice

This Report contains certain information obtained from a variety of public and other sources reasonably available to Environmental Data Resources, Inc. It cannot be concluded from this Report that coverage information for the target and surrounding properties does not exist from other sources. **NO WARRANTY EXPRESSED OR IMPLIED, IS MADE WHATSOEVER IN CONNECTION WITH THIS REPORT. ENVIRONMENTAL DATA RESOURCES, INC. SPECIFICALLY DISCLAIMS THE MAKING OF ANY SUCH WARRANTIES, INCLUDING WITHOUT LIMITATION, MERCHANTABILITY OR FITNESS FOR A PARTICULAR USE OR PURPOSE. ALL RISK IS ASSUMED BY THE USER. IN NO EVENT SHALL ENVIRONMENTAL DATA RESOURCES, INC. BE LIABLE TO ANYONE, WHETHER ARISING OUT OF ERRORS OR OMISSIONS, NEGLIGENCE, ACCIDENT OR ANY OTHER CAUSE, FOR ANY LOSS OR DAMAGE, INCLUDING, WITHOUT LIMITATION, SPECIAL, INCIDENTAL, CONSEQUENTIAL, OR EXEMPLARY DAMAGES. ANY LIABILITY ON THE PART OF ENVIRONMENTAL DATA RESOURCES, INC. IS STRICTLY LIMITED TO A REFUND OF THE AMOUNT PAID FOR THIS REPORT.** Purchaser accepts this Report "AS IS". Any analyses, estimates, ratings, environmental risk levels or risk codes provided in this Report are provided for illustrative purposes only, and are not intended to provide, nor should they be interpreted as providing any facts regarding, or prediction orforecast of, any environmental risk for any property. Only a Phase I Environmental Site Assessment performed by an environmental professional can provide information regarding the environmental risk for any property. Additionally, the information provided in this Report is not to be construed as legal advice.

Copyright 2015 by Environmental Data Resources, Inc. All rights reserved. Reproduction in any media or format, in whole or in part, of any report or map of Environmental Data Resources, Inc. or its affiliates is prohibited without prior written permission.

EDR and its logos (including Sanborn and Sanborn Map) are trademarks of Environmental Data Resources, Inc. or its affiliates. All other trademarks used herein are the property of their respective owners.

EXECUTIVE SUMMARY

DESCRIPTION

Environmental Data Resources, Inc.'s (EDR) City Directory Abstract is a screening tool designed to assist environmental professionals in evaluating potential liability on a target property resulting from past activities. EDR's City Directory Abstract includes a search and abstract of available city directory data. For each address, the directory lists the name of the corresponding occupant at five year intervals.

Business directories including city, cross reference and telephone directories were reviewed, if available, at approximately five year intervals for the years spanning 1922 through 2013. This report compiles information gathered in this review by geocoding the latitude and longitude of properties identified and gathering information about properties within 660 feet of the target property.

A summary of the information obtained is provided in the text of this report.

RESEARCH SUMMARY

The following research sources were consulted in the preparation of this report. An "X" indicates where information was identified in the source and provided in this report.

Year	Source	TP	Adjoining	Text Abstract	Source Image
2013	Cole Information Services	X	X	X	-
2008	Cole Information Services	X	X	X	-
2006	Haines Company, Inc.	-	-	-	-
2001	Haines Company, Inc.	-	X	X	-
2000	Haines Company	-	-	-	-
1996	Pacific Bell	-	X	X	-
	Pacific Bell	X	X	X	-
1991	PACIFIC BELL WHITE PAGES	X	X	X	-
1986	Pacific Bell	-	X	X	-
1985	Pacific Bell	X	X	X	-
1982	Pacific Telephone	-	X	X	-
1980	Pacific Telephone	X	X	X	-
1978	R. L. Polk & Co.	-	-	-	-
1975	Pacific Telephone	X	X	X	-
1974	R. L. Polk Co.	X	X	X	-
1970	R. L. Polk & Co.	X	X	X	-
1968	R. L. Polk Co.	-	-	-	-
1966	R. L. POLK	-	-	-	-
1965	R. L. Polk Co.	-	-	-	-
1964	R. L. Polk & Co.	-	-	-	-
1963	Pacific Telephone	X	X	X	-
1962	R. L. Polk & Co.	-	-	-	-
1960	R. L. Polk Co.	X	X	X	-
1957	Pacific Telephone	-	X	X	-
	R. L. Polk Co.	-	X	X	-

EXECUTIVE SUMMARY

Year	Source	TP	Adjoining	Text Abstract	Source Image
1955	R. L. Polk Co.	-	-	-	-
1950	R. L. Polk Co.	-	-	-	-
1946	R. L. Polk Co.	-	-	-	-
1945	R. L. Polk & Co.	-	-	-	-
1942	R.L. Polk	-	-	-	-
1940	R. L. Polk Co.	-	-	-	-
1936	R. L. Polk Co.	-	-	-	-
1935	R. L. Polk Co.	-	-	-	-
1931	R. L. Polk Co.	-	-	-	-
1930	R. L. Polk Co.	-	-	-	-
1926	R. L. Polk Co.	-	-	-	-
1925	R. L. Polk Co. of California	-	-	-	-
1922	R. L. Polk Co.	-	-	-	-

FINDINGS

TARGET PROPERTY INFORMATION

ADDRESS

3035 El Camino Real
Santa Clara, CA 95051

FINDINGS DETAIL

Target Property research detail.

EL CAMINO REAL

3035 EL CAMINO REAL

Year	*Uses*	*Source*
2013	WHEELS & DEALS OF SILICON VALLEY	Cole Information Services
2008	WHEELS & DEALS	Cole Information Services
1991	Buss Mobile Homes	PACIFIC BELL WHITE PAGES
	CEZAR S R V	PACIFIC BELL WHITE PAGES
	Cezars R V	PACIFIC BELL WHITE PAGES
	Kipper Recreation Rentals	PACIFIC BELL WHITE PAGES
1985	BUS S MOBILE HOMES	Pacific Bell
1980	BUSS MOBILE HOMES	Pacific Telephone
1975	BUS S MOBILE HOMES	Pacific Telephone
1974	Buss Mobile Homes	R. L. Polk Co.
1970	Buss Mobile Homes	R. L. Polk & Co.
1963	Clevenger Realty	Pacific Telephone
1960	Buss Trailer Sls Corp	R. L. Polk Co.

EL CAMINO RL

3035 EL CAMINO RL

Year	*Uses*	*Source*
1996	AMERICAN CAMPER	Pacific Bell

FINDINGS

ADJOINING PROPERTY DETAIL

The following Adjoining Property addresses were researched for this report. Detailed findings are provided for each address.

ALPINE

1580 ALPINE

Year	Uses	Source
1960	Grandvlew Barber Shop ax	R. L. Polk Co.

1582 ALPINE

Year	Uses	Source
1960	Grandview Cl Gins ch	R. L. Polk Co.

ALPINE AVE

410 ALPINE AVE

Year	Uses	Source
1974	ALTA HEIGHTS CT LOS GATOS	R. L. Polk Co.

1515 ALPINE AVE

Year	Uses	Source
2008	E HA CO	Cole Information Services
2001	ALVAREZHeclor Lino	Haines Company, Inc.
	CHANGWilson PELTS Alex	Haines Company, Inc.
1996	1 Yu Jay Myong	Pacific Bell
	2 Marron Luis	Pacific Bell
	6 Boafo Francis	Pacific Bell
	9 Mardikar Mohan	Pacific Bell
	13 Loveridge G	Pacific Bell
	19 Nham Hanh	Pacific Bell
1991	HERBEL JEFF	PACIFIC BELL WHITE PAGES
	JOHNSON TYREE	PACIFIC BELL WHITE PAGES
	NHAM HANH	PACIFIC BELL WHITE PAGES
	PAAZLO FRANK	PACIFIC BELL WHITE PAGES
	WILLIAMS JAMES P	PACIFIC BELL WHITE PAGES
	Herbel Jeff	PACIFIC BELL WHITE PAGES
	Johnson Tyree	PACIFIC BELL WHITE PAGES
	Nham Hanh	PACIFIC BELL WHITE PAGES
	Paazlo Frank	PACIFIC BELL WHITE PAGES

FINDINGS

Year	Uses	Source
1991	Williams James P	PACIFIC BELL WHITE PAGES
1986	Dinh Thuan Cong	Pacific Bell
	Groeneveld Bennett	Pacific Bell
	Hare Timothy & Lynn	Pacific Bell
	Holiowell Floyd	Pacific Bell
	Johnson Tyree	Pacific Bell
	Patal Rajni	Pacific Bell
	Stirling Brian P	Pacific Bell
	Sucheckl Edw&Diane	Pacific Bell
	Wang Simon Yaou Dong	Pacific Bell
1985	BIBLE M	Pacific Bell
	HARE TIMOTHY & LYNN	Pacific Bell
	HOLLOWELL FLOYD	Pacific Bell
	JOHNSON TYREE	Pacific Bell
	KANE C	Pacific Bell
	MARFATIA MITEN M	Pacific Bell
	STIRLING BRIAN P	Pacific Bell
	SUCHECKI EDW & DIANE	Pacific Bell
	HUNTER MALCLM M	Pacific Bell
	ROBERTS SAMUEL T	Pacific Bell
	WANG SIMON YAOU-DONG	Pacific Bell
1980	Oliver Mike L	Pacific Telephone
	Aregger Richard	Pacific Telephone
	Arnett Jas T	Pacific Telephone
	Graham David F	Pacific Telephone
	Miranda Vincent	Pacific Telephone
	Phetteplace Chester J	Pacific Telephone
	Stewart John C	Pacific Telephone
	Weinrob M	Pacific Telephone
1975	DIAMOND C	Pacific Telephone
	MARCUS LOULS	Pacific Telephone
	MIRANDA VINCENT	Pacific Telephone
	WAGNER KELLY	Pacific Telephone
	WOOD WM BLISS	Pacific Telephone
	BARTON PC	Pacific Telephone
	MORTON VERNON J	Pacific Telephone
	NEVEAUX JACK	Pacific Telephone
	POHLEY M C	Pacific Telephone

FINDINGS

Year	Uses	Source
1975	WOODWARD CAROL	Pacific Telephone
1974	Alpine Manor Apartments	R. L. Polk Co.
	Wood Wm B	R. L. Polk Co.
	Fitch Maurice E	R. L. Polk Co.
	N Carpenter Dan	R. L. Polk Co.
	N Goforth Elmer	R. L. Polk Co.
	N Worth Douglas	R. L. Polk Co.
	N Rodriguez Maria	R. L. Polk Co.
	N W 131iamrs Eleanor	R. L. Polk Co.
	Hernandez Ronald E	R. L. Polk Co.
	N Bowman Jo	R. L. Polk Co.
	N Ball David	R. L. Polk Co.
	N Withington William	R. L. Polk Co.
	N Young Verna	R. L. Polk Co.
	N Lamcke Ira	R. L. Polk Co.
	N Wells Jean	R. L. Polk Co.
	N Bell Herbert	R. L. Polk Co.
	N Miranda Vincent	R. L. Polk Co.
	N Conley Gloria	R. L. Polk Co.
	Barton Polly C Mrs	R. L. Polk Co.
	N Kinser Joseph	R. L. Polk Co.
1970	Alpine Manor Apartmnnts	R. L. Polk & Co.

1570 ALPINE AVE

Year	Uses	Source
2001	XXXX	Haines Company, Inc.
1974	Vacant	R. L. Polk Co.
1970	Grandview Saw & Lawa mower Shop	R. L. Polk & Co.
1963	GRANDVIEW SAW & LAWN MOWER SHOP	Pacific Telephone

1579 ALPINE AVE

Year	Uses	Source
1957	Grandview Barber Shop	R. L. Polk Co.

1580 ALPINE AVE

Year	Uses	Source
1974	C & H Tax Consultants bkpr	R. L. Polk Co.
1970	C & H Tax Consultants bkpr 248 S	R. L. Polk & Co.
1963	Grandview Barber Shop	Pacific Telephone

FINDINGS

1581 ALPINE AVE

Year	Uses	Source
1957	GRANDVIM CLEANERS	Pacific Telephone

1582 ALPINE AVE

Year	Uses	Source
2001	XXXX	Haines Company, Inc.
1974	Vacant	R. L. Polk Co.
1970	Graundview City Of Patris Cleanerts	R. L. Polk & Co.
1963	Grandview Cleaners	Pacific Telephone

BUTTE

2951 BUTTE

Year	Uses	Source
1963	ONeil A G	Pacific Telephone
1960	ONeil Arth G ax	R. L. Polk Co.

2952 BUTTE

Year	Uses	Source
1991	Olsen Kernit	PACIFIC BELL WHITE PAGES
	Oben La Verne	PACIFIC BELL WHITE PAGES
1980	Olsen laverne	Pacific Telephone
1963	Olsen Laverne	Pacific Telephone
1960	Olsen Laverne B ax	R. L. Polk Co.

2962 BUTTE

Year	Uses	Source
1980	Garcia Harold	Pacific Telephone
1963	Poralla Chas	Pacific Telephone
1960	Poralla Chas A ax	R. L. Polk Co.
1957	Poralla Chas	R. L. Polk Co.

2963 BUTTE

Year	Uses	Source
1996	Ridnour John	Pacific Bell
1991	Ridnour John	PACIFIC BELL WHITE PAGES
1960	Geck Herman B ax	R. L. Polk Co.
	BUTTE Contd	R. L. Polk Co.

FINDINGS

2984 BUTTE

Year	Uses	Source
1963	Dominguez Antonio M	Pacific Telephone
	Dominguez Ann	Pacific Telephone
1960	Alderete Jas P 4 AX	R. L. Polk Co.

2985 BUTTE

Year	Uses	Source
1980	Atha Alan	Pacific Telephone
1963	Pillsbury Pat	Pacific Telephone
	Pillsbury Jas M	Pacific Telephone
1960	Jungnitsch K Mark ch	R. L. Polk Co.

2998 BUTTE

Year	Uses	Source
1963	Mc Guire C R Mel Macs Pest Control	Pacific Telephone
	Residence	Pacific Telephone
	Mc Guire C R Mel Macs Pest Control	Pacific Telephone
	Mel Macs Pest Control	Pacific Telephone
1960	Mc Guire Chas R ax	R. L. Polk Co.
1957	Mc Guire C R	R. L. Polk Co.

2999 BUTTE

Year	Uses	Source
1963	Giammona Jos F	Pacific Telephone
1960	Giammona Jos F 4 AX	R. L. Polk Co.

3005 BUTTE

Year	Uses	Source
1996	Mendez Robert	Pacific Bell
1963	Johnson Harry L	Pacific Telephone
1960	Johnson Leon H	R. L. Polk Co.

3018 BUTTE

Year	Uses	Source
1996	Pooler Lee C	Pacific Bell
1991	Pooler Lee C	PACIFIC BELL WHITE PAGES
1963	Pooler Lee C	Pacific Telephone
1960	Pooler Lee C 46 X	R. L. Polk Co.
1957	Pooler Lee C	R. L. Polk Co.

FINDINGS

3019 BUTTE

Year	Uses	Source
1996	Zacharlsen Betty & W	Pacific Bell
1991	Zacharisen Betty & W	PACIFIC BELL WHITE PAGES
1985	ZACHARISEN BETTY & W	Pacific Bell
1980	Zacharisen Betty & W	Pacific Telephone
1963	Zacharisen W	Pacific Telephone
1960	Zacharisen Wilbur S ax	R. L. Polk Co.
1957	Zacharisen W	R. L. Polk Co.

3032 BUTTE

Year	Uses	Source
1963	Gonzalez Maria S	Pacific Telephone
	Gonzalez Fred	Pacific Telephone
1960	Gonzales Manuel	R. L. Polk Co.

3033 BUTTE

Year	Uses	Source
1996	REC Vavak David & Joanne C	Pacific Bell
1991	Vavak David & Joanne C	PACIFIC BELL WHITE PAGES
1980	Wolk Sydney L	Pacific Telephone
1963	Malsom Bert R	Pacific Telephone
1960	Malsom Bert R 4 CH	R. L. Polk Co.

3047 BUTTE

Year	Uses	Source
1996	Zacharlsen B M & G C	Pacific Bell
1991	Zacharisen Geo W	PACIFIC BELL WHITE PAGES
1980	Zacharisen Geo W	Pacific Telephone
1963	Zacharisen Geo	Pacific Telephone
1960	Barger Herbert ch	R. L. Polk Co.
1957	Glenn Keith A	R. L. Polk Co.

3048 BUTTE

Year	Uses	Source
1963	Normoyle Maureen	Pacific Telephone
	Normoyle Ann M	Pacific Telephone
1960	Normoyle John I ch	R. L. Polk Co.

FINDINGS

3061 BUTTE

Year	Uses	Source
1963	Nuhfer O	Pacific Telephone
	Ewbank O	Pacific Telephone
1960	Ewbank Nuhfer Orval S	R. L. Polk Co.

3062 BUTTE

Year	Uses	Source
1963	Darouze John Jr	Pacific Telephone
1960	Darouze John G 0 ax	R. L. Polk Co.

3085 BUTTE

Year	Uses	Source
1980	Aetna Variable Annuity Life Insurance Company	Pacific Telephone
	Afanador John	Pacific Telephone
1963	Afanador John	Pacific Telephone
1960	Afanador John C ax	R. L. Polk Co.
1957	Afanador John	R. L. Polk Co.

3086 BUTTE

Year	Uses	Source
1996	Blazek Eugene S	Pacific Bell
1991	Blazek Eugene S	PACIFIC BELL WHITE PAGES
1980	Blazek Eugene S	Pacific Telephone
1963	Shivers Edmund D	Pacific Telephone
1960	Abrew Wm B ax	R. L. Polk Co.

3098 BUTTE

Year	Uses	Source
1991	Wydeveld Carl	PACIFIC BELL WHITE PAGES
1985	WYDEVELD CARL	Pacific Bell
1980	Wydeueld Carl	Pacific Telephone
1963	Fierro Bob R	Pacific Telephone
1960	West Clarence P ch	R. L. Polk Co.

3099 BUTTE

Year	Uses	Source
1996	Egnatoff John	Pacific Bell
1991	Egnatoff John	PACIFIC BELL WHITE PAGES
1985	EGNATOFF PAULINE	Pacific Bell

FINDINGS

Year	Uses	Source
1980	Egnatoff John	Pacific Telephone
	Egnatoff John	Pacific Telephone
1963	Moline Kenneth E	Pacific Telephone
1960	Moline Kenneth CH	R. L. Polk Co.
1957	Aguilar Arthur	R. L. Polk Co.

3101 BUTTE

Year	Uses	Source
1980	Pennington Clenn	Pacific Telephone
	Wyss Diana	Pacific Telephone
1963	Shoemaker Jas P	Pacific Telephone
1960	Shoemaker Jas P ch	R. L. Polk Co.

3102 BUTTE

Year	Uses	Source
1996	Blanchlni Bruno	Pacific Bell
1991	Bianchini B	PACIFIC BELL WHITE PAGES
	Blanchlni Bruno	PACIFIC BELL WHITE PAGES
1985	BIANCHINI BRUNO	Pacific Bell
1980	Bianchini Bruno	Pacific Telephone
1963	Bianchini Bruno	Pacific Telephone
1960	Bianchini Bruno V ax	R. L. Polk Co.
1957	Bianchini Bruno	R. L. Polk Co.

3108 BUTTE

Year	Uses	Source
1980	Fitzharris Jas E	Pacific Telephone
1963	Hopkins Valada	Pacific Telephone
1960	Stephans Travis ch	R. L. Polk Co.

3109 BUTTE

Year	Uses	Source
1996	Deloach Suzanne	Pacific Bell
1963	Carlson Alton E	Pacific Telephone
1960	Carlson Alton E 0 ch	R. L. Polk Co.

3118 BUTTE

Year	Uses	Source
1996	SHED Webb Kurt W	Pacific Bell
1980	Richetti Anthony V	Pacific Telephone

FINDINGS

Year	Uses	Source
1963	Richetti Anthony V	Pacific Telephone
1960	RLchetti Anthony V	R. L. Polk Co.
1957	Gai Aldo M	R. L. Polk Co.

3119 BUTTE

Year	Uses	Source
1980	Garneau R	Pacific Telephone
1963	Stephenson Harry M	Pacific Telephone
	Stephenson Linda L	Pacific Telephone
1960	Stephenson Harry M	R. L. Polk Co.
1957	Stephenson Harry M	R. L. Polk Co.

3128 BUTTE

Year	Uses	Source
1960	Carson Bill J	R. L. Polk Co.
1957	Naylor Jack C	R. L. Polk Co.

3129 BUTTE

Year	Uses	Source
1980	Hiller Donald R	Pacific Telephone
1960	Grisham Claude E 0 4 CH	R. L. Polk Co.
1957	Grisham Claude E	R. L. Polk Co.

3130 BUTTE

Year	Uses	Source
1980	Decker C	Pacific Telephone

3138 BUTTE

Year	Uses	Source
1996	Mulrhead Richard & Jodi l	Pacific Bell
1991	Muirhead Richard & Jodi	PACIFIC BELL WHITE PAGES
1963	Buchanan Delbert C	Pacific Telephone
1960	Buchanan Delbert C ch	R. L. Polk Co.
1957	Gons Geo W	R. L. Polk Co.

3139 BUTTE

Year	Uses	Source
1980	Mc Farland A D Jr	Pacific Telephone
1963	Mc Farland A D Jr	Pacific Telephone
1960	Mc Farland Arth D	R. L. Polk Co.

FINDINGS

BUTTE CT

3109 BUTTE CT

Year	Uses	Source
1975	CARLSON ALTON E	Pacific Telephone

BUTTE ST

2951 BUTTE ST

Year	Uses	Source
2001	ASHJames	Haines Company, Inc.
1975	KING PATRICIA	Pacific Telephone
1974	ONeil Arth G	R. L. Polk Co.
1970	ONeil Arth G	R. L. Polk & Co.

2952 BUTTE ST

Year	Uses	Source
2001	AGUILARDonald	Haines Company, Inc.
1991	OBEN LA VERNE	PACIFIC BELL WHITE PAGES
1985	OLSEN LAVERNE	Pacific Bell
1975	OLSEN LAVERNE	Pacific Telephone
1974	Olsen Martha Mrs	R. L. Polk Co.
1970	Olsen Martha Mrs	R. L. Polk & Co.

2962 BUTTE ST

Year	Uses	Source
2001	GROSZMartm	Haines Company, Inc.
1986	Garcia Harold J	Pacific Bell
1985	GARCIA HAROLD J	Pacific Bell
1974	Poralla Charles A	R. L. Polk Co.
1970	Poralla Charles A	R. L. Polk & Co.
1957	PORALLA CHAS	Pacific Telephone

2963 BUTTE ST

Year	Uses	Source
2001	RIDNDURJohn	Haines Company, Inc.
1991	RIDNOUR JOHN	PACIFIC BELL WHITE PAGES
1985	RIDNOUR JOHN	Pacific Bell
1974	N Dill Gary	R. L. Polk Co.
1970	Dill Gary D	R. L. Polk & Co.
1957	Geck Herman	R. L. Polk Co.

FINDINGS

Year	Uses	Source
1957	GEEK HERMAN	Pacific Telephone

2984 BUTTE ST

Year	Uses	Source
2001	OOMINGUEZAnla	Haines Company, Inc.
1974	Dominguez Antonio M	R. L. Polk Co.
1970	Dominguez Antonio M	R. L. Polk & Co.

2985 BUTTE ST

Year	Uses	Source
2001	BASSDaonmso	Haines Company, Inc.
1974	Miranda Narciso	R. L. Polk Co.
1970	Miranda Narciso	R. L. Polk & Co.

2998 BUTTE ST

Year	Uses	Source
2001	RODRIDUEZLnurdeo	Haines Company, Inc.
	SANTOS Roberto	Haines Company, Inc.
	OSASSDionecro	Haines Company, Inc.
1986	Gardiner Carl	Pacific Bell
1985	GARDLINER CARL	Pacific Bell
1974	Mc Guire Charles R	R. L. Polk Co.
1970	Me Guire Charles R	R. L. Polk & Co.
1957	MC GUIRE C R	Pacific Telephone

2999 BUTTE ST

Year	Uses	Source
1974	Bass Dionocio	R. L. Polk Co.
1970	Bass Dionocio	R. L. Polk & Co.

3001 BUTTE ST

Year	Uses	Source
1957	SHOEMAKER JAS P	Pacific Telephone

3005 BUTTE ST

Year	Uses	Source
2001	SKAGS F	Haines Company, Inc.
	PAPA Roxanne	Haines Company, Inc.
	CALVILLOMarcelino MENGEZ Rober	Haines Company, Inc.

FINDINGS

Year	Uses	Source
1975	J & F CITIZENS BAND RADIO SUPPLY AUTH REGENCY DISTR SANTA CLARA 2449	Pacific Telephone
	J & F C B RADIO SUPPLY	Pacific Telephone
1970	J & F Citizens Band Radio Supply	R. L. Polk & Co.

3018 BUTTE ST

Year	Uses	Source
2001	POOLER Lee C	Haines Company, Inc.
1991	POOLER LEE C	PACIFIC BELL WHITE PAGES
1985	POOLER LEE C	Pacific Bell
1975	POOLER LEE C	Pacific Telephone
1974	Pooler Lee C	R. L. Polk Co.
1970	Pooler Lee C	R. L. Polk & Co.

3019 BUTTE ST

Year	Uses	Source
2001	ZACHARISENW	Haines Company, Inc.
	ZACHARISENBelly	Haines Company, Inc.
1991	ZACHARISEN BETTY & W	PACIFIC BELL WHITE PAGES
1986	Zacharisen Betty & W	Pacific Bell
1975	ZACHARISEN W	Pacific Telephone
1974	Zacharisen Wilbur S	R. L. Polk Co.
1970	Zacharisen Wilbur S	R. L. Polk & Co.
1957	ZACHARISEN W	Pacific Telephone

3032 BUTTE ST

Year	Uses	Source
2001	BRUNNERMaugaret	Haines Company, Inc.
1974	Gonzales Maria S Mrs	R. L. Polk Co.
1970	Gonzales Maria S Mrs	R. L. Polk & Co.

3033 BUTTE ST

Year	Uses	Source
2001	VAVAKJoanne C	Haines Company, Inc.
	VAVAK Davd	Haines Company, Inc.
1991	VAVAK DAVID & JOANNE C	PACIFIC BELL WHITE PAGES
1975	WOLK SYDNEY L	Pacific Telephone
1974	Wolk Sydney L	R. L. Polk Co.
1970	Wolk Sydney L	R. L. Polk & Co.
1957	MALSOM BERT R	Pacific Telephone

FINDINGS

3047 BUTTE ST

Year	Uses	Source
2001	ZACHARISEN GC	Haines Company, Inc.
	ZACHARISEN GC	Haines Company, Inc.
	ZACHAR 1 SENBM	Haines Company, Inc.
	ZACHARISEN BM	Haines Company, Inc.
1991	ZACHARISEN GEO W	PACIFIC BELL WHITE PAGES
1986	Zacharisen Geo W	Pacific Bell
1985	ZACHARISEN GEO W	Pacific Bell
1974	Zacharisen Geo W	R. L. Polk Co.
1970	Zacharisen Geo W	R. L. Polk & Co.
1957	GLENN KEITH A	Pacific Telephone

3048 BUTTE ST

Year	Uses	Source
2001	OCONNORDeamne	Haines Company, Inc.
1975	NORMOYLE JOHN I	Pacific Telephone
1974	Normole John I	R. L. Polk Co.
1970	Normoyle John I	R. L. Polk & Co.

3061 BUTTE ST

Year	Uses	Source
2001	EWBANKSleven	Haines Company, Inc.
1974	Ewbank Orval S	R. L. Polk Co.
1970	Eubank Orval S	R. L. Polk & Co.

3062 BUTTE ST

Year	Uses	Source
2001	DAROUZEJohn	Haines Company, Inc.
1975	DAROUZE JOHN JR	Pacific Telephone
1974	Darouze John G	R. L. Polk Co.
1970	Darouze John G Jr	R. L. Polk & Co.

3085 BUTTE ST

Year	Uses	Source
2001	AFANADOR Mara	Haines Company, Inc.
1985	AFANADOR JOHN	Pacific Bell
1975	AFANADOR JOHN	Pacific Telephone
1974	Afanador John C	R. L. Polk Co.
1970	Afanador John	R. L. Polk & Co.

FINDINGS

3086 BUTTE ST

Year	Uses	Source
2001	BLAZEK Eugene S	Haines Company, Inc.
1991	BLAZEK EUGENE S	PACIFIC BELL WHITE PAGES
1985	BLAZEK EUGENE S	Pacific Bell
1974	Blazek Eug S	R. L. Polk Co.
1970	Blazek Eug S	R. L. Polk & Co.

3098 BUTTE ST

Year	Uses	Source
2008	YP KOREAN CUISINE	Cole Information Services
2001	JOHNSONJeffrey	Haines Company, Inc.
1991	WYDEVELD CARL	PACIFIC BELL WHITE PAGES
1986	Wydeveld Carl	Pacific Bell
1974	N Ralf Lillian Mrs	R. L. Polk Co.
1970	Ritzman Ronald E	R. L. Polk & Co.

3099 BUTTE ST

Year	Uses	Source
1991	EGNATOFF JOHN	PACIFIC BELL WHITE PAGES
1986	Egnatoff John	Pacific Bell
1985	EGNATOFF JOHN	Pacific Bell
1974	Egnatoff John	R. L. Polk Co.
1970	Egnatoff John	R. L. Polk & Co.
1957	AGUILAR ARTHUR	Pacific Telephone

3101 BUTTE ST

Year	Uses	Source
2001	MELLBERG Robed	Haines Company, Inc.
1985	PENNINGTON GLENN D	Pacific Bell
1974	N Ford John F	R. L. Polk Co.
1970	Millberg Robt L	R. L. Polk & Co.

3102 BUTTE ST

Year	Uses	Source
2001	OBIANCHINIBruno	Haines Company, Inc.
1991	BLANCHLNI BRUNO	PACIFIC BELL WHITE PAGES
1975	BIANCHINI BRUNO	Pacific Telephone
1974	Bianchini Bruno V	R. L. Polk Co.
1970	Bianchini Bruno V	R. L. Polk & Co.
1957	BIANCLILNIL BRUNO	Pacific Telephone

FINDINGS

3108 BUTTE ST

Year	Uses	Source
2001	FULLER Ian	Haines Company, Inc.
1974	Ferrell Ray E	R. L. Polk Co.
1970	Vacant	R. L. Polk & Co.
1957	FRIEND R A	Pacific Telephone

3109 BUTTE ST

Year	Uses	Source
2001	HAMDavud TORDOSuzanne	Haines Company, Inc.
1985	TRYON KEVIN	Pacific Bell
1974	Carlson Alton	R. L. Polk Co.
1970	Carlson Alton	R. L. Polk & Co.

3110 BUTTE ST

Year	Uses	Source
2001	MADANESLoveoy 00 B	Haines Company, Inc.

3111 BUTTE ST

Year	Uses	Source
2001	MORENOIgnaclo	Haines Company, Inc.
	DEJESUSRosaro	Haines Company, Inc.

3116 BUTTE ST

Year	Uses	Source
2001	RANGARAJANRanga	Haines Company, Inc.

3118 BUTTE ST

Year	Uses	Source
2001	0 WEB 8 Kurt W	Haines Company, Inc.
1985	RICHETTI ANTHONY V	Pacific Bell
1975	RICHELTTI ANTHONY V	Pacific Telephone
1974	Richetti Anthony V	R. L. Polk Co.
1970	Richetti Anthony V	R. L. Polk & Co.
1957	GAI ALDO M	Pacific Telephone

3119 BUTTE ST

Year	Uses	Source
2008	CPR HEARTSAVER	Cole Information Services
1975	TUIRLEY BOB W	Pacific Telephone
1974	Leigh Robt	R. L. Polk Co.

FINDINGS

Year	Uses	Source
1970	Leigh Robt	R. L. Polk & Co.

3128 BUTTE ST

Year	Uses	Source
2001	BLUCKTerry	Haines Company, Inc.
1986	Precision Enterprises	Pacific Bell
1985	PRECISION ENTERPRISES	Pacific Bell
1975	COGGER DENNIS	Pacific Telephone
1974	N Garcia Michael	R. L. Polk Co.
1970	Vander Molen B	R. L. Polk & Co.
1957	NAYLOR JACK C	Pacific Telephone

3129 BUTTE ST

Year	Uses	Source
2001	TO Dun	Haines Company, Inc.
1974	Vargas Anesita	R. L. Polk Co.
1970	Vargas Anesita	R. L. Polk & Co.
1957	GRISHAM CLAUDE E	Pacific Telephone

3138 BUTTE ST

Year	Uses	Source
2001	MUIRHEAD Richard	Haines Company, Inc.
	MUIRHEADJodi	Haines Company, Inc.
1991	MUIRHEAD RICHARD & JODI	PACIFIC BELL WHITE PAGES
1985	HELMBOLT J R	Pacific Bell
1975	EPPERSON THEODORE	Pacific Telephone
1974	Epperson Theodore	R. L. Polk Co.
1970	Epperson Kathryn	R. L. Polk & Co.
1957	GORIS GEO W	Pacific Telephone

3139 BUTTE ST

Year	Uses	Source
2001	MCFARLAND Adhur	Haines Company, Inc.
1974	Mc Farland Arth D Jr	R. L. Polk Co.
1970	Me Farland Arth D Jr	R. L. Polk & Co.

FINDINGS

E EL CAMINO REAL

2895 E EL CAMINO REAL

Year	Uses	Source
2001	XXXX	Haines Company, Inc.

2897 E EL CAMINO REAL

Year	Uses	Source
2001	MB GERMANCAR	Haines Company, Inc.

2900 E EL CAMINO REAL

Year	Uses	Source
2001	XXXX	Haines Company, Inc.

2907 E EL CAMINO REAL

Year	Uses	Source
2001	XXXX	Haines Company, Inc.
	HOMMy	Haines Company, Inc.

2909 E EL CAMINO REAL

Year	Uses	Source
2001	BANDO PROPERTIES	Haines Company, Inc.
	BANDO AUTO SALES	Haines Company, Inc.
	ACT REALTY	Haines Company, Inc.
	FINANCE	Haines Company, Inc.
	ACTLOANS	Haines Company, Inc.
	MOBILEHOME	Haines Company, Inc.
1985	CHECHELSKI WITOLD	Pacific Bell

2910 E EL CAMINO REAL

Year	Uses	Source
2001	SCHNEECLAUSAnna	Haines Company, Inc.
	BAKERS SOUARE REST	Haines Company, Inc.

2915 E EL CAMINO REAL

Year	Uses	Source
2001	DONUTDEN	Haines Company, Inc.
	OHOMHoo	Haines Company, Inc.

2916 E EL CAMINO REAL

Year	Uses	Source
2001	MAGALLANESRuben	Haines Company, Inc.

FINDINGS

2917 E EL CAMINO REAL

Year	Uses	Source
2001	XXXX	Haines Company, Inc.

2919 E EL CAMINO REAL

Year	Uses	Source
1975	FI ERRO W P	Pacific Telephone

2930 E EL CAMINO REAL

Year	Uses	Source
2001	GUESTHOUSE	Haines Company, Inc.
	HONG Gary	Haines Company, Inc.

2931 E EL CAMINO REAL

Year	Uses	Source
2001	COPE Francis COPEEMCPHETRES	Haines Company, Inc.

2961 E EL CAMINO REAL

Year	Uses	Source
2001	XXXX	Haines Company, Inc.

2983 E EL CAMINO REAL

Year	Uses	Source
2001	BURKHARDTDie Imar SAAB BOB	Haines Company, Inc.
	PARTS&SERV BOB SAAB SALES	Haines Company, Inc.
	WHSL B&B SAAB	Haines Company, Inc.
	B&BSAAB PARTS	Haines Company, Inc.
1991	B&BS AAB	PACIFIC BELL WHITE PAGES

2985 E EL CAMINO REAL

Year	Uses	Source
2001	88 B SAAB BODY SHOP	Haines Company, Inc.

2998 E EL CAMINO REAL

Year	Uses	Source
2001	CHOYOONJUNG	Haines Company, Inc.
	CENTER CHOK!SUKJAY	Haines Company, Inc.
	GROUP CENTRL MEDICAL	Haines Company, Inc.
	DMD CENTRL DENTAL	Haines Company, Inc.
	AHN SANGJOSEPH	Haines Company, Inc.
	OETRICKBarbara	Haines Company, Inc.

FINDINGS

3002 E EL CAMINO REAL

Year	Uses	Source
2001	TODAY N AILS SALON	Haines Company, Inc.

3004 E EL CAMINO REAL

Year	Uses	Source
2001	TIFFANY CLEANERS	Haines Company, Inc.

3006 E EL CAMINO REAL

Year	Uses	Source
2001	SONGDO	Haines Company, Inc.
	SCLAR BALLET SC	Haines Company, Inc.
	RESTAURANT	Haines Company, Inc.

3014 E EL CAMINO REAL

Year	Uses	Source
2001	GRANDVIEWMINI MART	Haines Company, Inc.

3015 E EL CAMINO REAL

Year	Uses	Source
2001	ORCHARD SPLYHDWR	Haines Company, Inc.
	MARGARETIC Pero ORCHARD SPLYHDWR	Haines Company, Inc.

3016 E EL CAMINO REAL

Year	Uses	Source
2001	XXXX	Haines Company, Inc.

3024 E EL CAMINO REAL

Year	Uses	Source
2001	GRANDVIEW	Haines Company, Inc.
	FURNITUREOMATRESS	Haines Company, Inc.

3026 E EL CAMINO REAL

Year	Uses	Source
2001	XXXX	Haines Company, Inc.

3028 E EL CAMINO REAL

Year	Uses	Source
2001	RESTAURANT	Haines Company, Inc.
	KOREANEL	Haines Company, Inc.

FINDINGS

3030 E EL CAMINO REAL

Year	Uses	Source
2001	K 6 K AUTO CONSULT	Haines Company, Inc.

3031 E EL CAMINO REAL

Year	Uses	Source
2001	8 BURKHARDTODeimar	Haines Company, Inc.

3032 E EL CAMINO REAL

Year	Uses	Source
2001	GRANDVIEWBARBER	Haines Company, Inc.

3033 E EL CAMINO REAL

Year	Uses	Source
2001	ELCAMINOREAL 95051 CONT PARNELLIJONESTIRE	Haines Company, Inc.
	CENTURY AUTOMOTIVE	Haines Company, Inc.

3035 E EL CAMINO REAL

Year	Uses	Source
2001	LARSONJanet	Haines Company, Inc.
1991	CEAZAR S RV	PACIFIC BELL WHITE PAGES

3036 E EL CAMINO REAL

Year	Uses	Source
2001	PRINTITHEREAND	Haines Company, Inc.
1975	GRANDVIEW CLEANERS	Pacific Telephone

3044 E EL CAMINO REAL

Year	Uses	Source
2001	e VESUVIO RESTAURANT	Haines Company, Inc.

3050 E EL CAMINO REAL

Year	Uses	Source
2001	ROUNDTABLE PIZZ	Haines Company, Inc.

3054 E EL CAMINO REAL

Year	Uses	Source
2001	XXXX	Haines Company, Inc.

3056 E EL CAMINO REAL

Year	Uses	Source
2001	XXXX	Haines Company, Inc.

FINDINGS

3060 E EL CAMINO REAL

Year	Uses	Source
2001	RICKS AUTOMOTIVE CT	Haines Company, Inc.

3068 E EL CAMINO REAL

Year	Uses	Source
2001	XXXX	Haines Company, Inc.

3072 E EL CAMINO REAL

Year	Uses	Source
2001	KIMTae	Haines Company, Inc.
	CHESS CAFE	Haines Company, Inc.

3074 E EL CAMINO REAL

Year	Uses	Source
2001	r HATCHOJAPNSE	Haines Company, Inc.
	CUISN	Haines Company, Inc.

3075 E EL CAMINO REAL

Year	Uses	Source
2001	FISHERMANS HOUSE	Haines Company, Inc.

3077 E EL CAMINO REAL

Year	Uses	Source
2001	REAL 1 CECREAM	Haines Company, Inc.

3081 E EL CAMINO REAL

Year	Uses	Source
2001	XXXX	Haines Company, Inc.
1985	PERFECT TOUCH COIFFURES	Pacific Bell

3083 E EL CAMINO REAL

Year	Uses	Source
2001	AMER DREAMTRAVEL	Haines Company, Inc.
	K 01 NO 08 WORLD	Haines Company, Inc.

3084 E EL CAMINO REAL

Year	Uses	Source
2001	HERNANDEZAUTO	Haines Company, Inc.
	SALES	Haines Company, Inc.

FINDINGS

3085 E EL CAMINO REAL

Year	Uses	Source
2001	TAJMAHAL IMPORTS	Haines Company, Inc.

3087 E EL CAMINO REAL

Year	Uses	Source
2001	OANYAIMPORTS	Haines Company, Inc.

3088 E EL CAMINO REAL

Year	Uses	Source
2001	MNTNC MISSION GLASS CO	Haines Company, Inc.
	e CLEAN SHLDBL	Haines Company, Inc.

3091 E EL CAMINO REAL

Year	Uses	Source
2001	XXXX	Haines Company, Inc.

3094 E EL CAMINO REAL

Year	Uses	Source
2001	PINEVincent 0 SU FLOWER	Haines Company, Inc.

3095 E EL CAMINO REAL

Year	Uses	Source
2001	SANDERSGEORGEINS	Haines Company, Inc.
	SANDERS INSURANCE	Haines Company, Inc.
	FARMERS INS AGENT	Haines Company, Inc.
	AGENCY SANDERS STEVE INS	Haines Company, Inc.

3099 E EL CAMINO REAL

Year	Uses	Source
2001	SULTAN RESTAURANT	Haines Company, Inc.

3100 E EL CAMINO REAL

Year	Uses	Source
2001	JOHNSAUTOMOTIVE	Haines Company, Inc.
	FIPS AUTO BODY	Haines Company, Inc.
	CRAIG MUFFLERS	Haines Company, Inc.
	BOGOMILSKYAhron CAMPBELLERINDVM	Haines Company, Inc.
	REPAIR e SUNNCLAREVETCLNC	Haines Company, Inc.
	AUTOHAUSEL	Haines Company, Inc.
	ALLCAREAUTO	Haines Company, Inc.

FINDINGS

Year	Uses	Source
2001	ACEAUTOTECH	Haines Company, Inc.
	CAMINO	Haines Company, Inc.

3105 E EL CAMINO REAL

Year	Uses	Source
2001	TAX&INSURANCE S 9 RICHARD FARMERS	Haines Company, Inc.
	PARKS	Haines Company, Inc.
	BEST CONNECTION INS	Haines Company, Inc.
	MARKETING DATEK COMPUTER	Haines Company, Inc.
	ONECOM SYSTEM	Haines Company, Inc.
1985	ANDRES PIPE GALLERY	Pacific Bell
	LUCKY REALTY & INVESTMENTS	Pacific Bell
	Andrews Insurance Agency	Pacific Bell

3109 E EL CAMINO REAL

Year	Uses	Source
2001	TYPE FACE	Haines Company, Inc.
	LIGHTNING PRESS	Haines Company, Inc.

3140 E EL CAMINO REAL

Year	Uses	Source
2001	XXXX	Haines Company, Inc.

3141 E EL CAMINO REAL

Year	Uses	Source
2001	BOWERSJohn	Haines Company, Inc.

3145 E EL CAMINO REAL

Year	Uses	Source
1991	SILVER DOLLAR	PACIFIC BELL WHITE PAGES

3148 E EL CAMINO REAL

Year	Uses	Source
2001	AGCY MIRAMAR	Haines Company, Inc.
	PHOTOGRAPHY MONICAS MAGIC	Haines Company, Inc.
	RADIO LBCMABUHAYEUS	Haines Company, Inc.
	KOREAN AMERICAN	Haines Company, Inc.
	CLNC JSMOTORS	Haines Company, Inc.
	RESTAURANT IMMANUELCHIRO	Haines Company, Inc.
	HWAGAEJANGTU	Haines Company, Inc.

FINDINGS

Year	Uses	Source
2001	HOPE REALTY INVSTMT	Haines Company, Inc.
	DSGN HONGIKART	Haines Company, Inc.
	FUTUREGRAPHIC	Haines Company, Inc.
	PUBLIC 0&Y MOTOR CO	Haines Company, Inc.
	CHONG ADAM NOTARY	Haines Company, Inc.
	BRUCELEE HAIR SLN	Haines Company, Inc.
	BAY NEWS	Haines Company, Inc.
	BAY NEWS	Haines Company, Inc.
	AHNBYUNGSCPA	Haines Company, Inc.
	BUILDING ATRAVEL	Haines Company, Inc.
	INSURANCE SRV U SAVETAX	Haines Company, Inc.
	LTD THREE FOUNDATION	Haines Company, Inc.
	TAEHWATRANSCO	Haines Company, Inc.
	HEALTH CENTER SMART REALTY&PNC	Haines Company, Inc.
	HEALTH CENTER r SILICONVALLEY	Haines Company, Inc.
	COMMUNICATIONS SILICONVALLEY	Haines Company, Inc.
	SHEAR PTT	Haines Company, Inc.
	LEESINSURANCE	Haines Company, Inc.

3149 E EL CAMINO REAL

Year	Uses	Source
2001	n BOTTLESH OPTHE	Haines Company, Inc.

3150 E EL CAMINO REAL

Year	Uses	Source
2001	LAIWal	Haines Company, Inc.

3151 E EL CAMINO REAL

Year	Uses	Source
2001	LOVELYLADY	Haines Company, Inc.
	COIFFURES	Haines Company, Inc.

3155 E EL CAMINO REAL

Year	Uses	Source
2001	REPAIR&GLASS	Haines Company, Inc.
	BOWERSJohn NEW BAY CAR WASH	Haines Company, Inc.
	USAUTO	Haines Company, Inc.

FINDINGS

3157 E EL CAMINO REAL

Year	Uses	Source
2001	a PRECISION PRINTING	Haines Company, Inc.
1991	TODD N ORBE RTW DR	PACIFIC BELL WHITE PAGES

3160 E EL CAMINO REAL

Year	Uses	Source
2001	ELCAMINO BODY SHOP	Haines Company, Inc.
	GRECODan Iel	Haines Company, Inc.

3170 E EL CAMINO REAL

Year	Uses	Source
2001	A&M AUTO SERVICE	Haines Company, Inc.
	ALLIANCE KRS AUTO	Haines Company, Inc.
	REPAIR ASIAN EUROPEAN LTD	Haines Company, Inc.

E JERALD AVE

2990 E JERALD AVE

Year	Uses	Source
1963	Davis Stanley C	Pacific Telephone

EL CAINIIO RL

3105 EL CAINIIO RL

Year	Uses	Source
1980	Sepulveda Robt E	Pacific Telephone

EL CAMILA RL

3095 EL CAMILA RL

Year	Uses	Source
1991	SANDERS GEORGE INSURANCE	PACIFIC BELL WHITE PAGES

EL CAMINA RL

2961 EL CAMINA RL

Year	Uses	Source
1980	TIRE OUTLET STORES	Pacific Telephone

FINDINGS

3033 EL CAMINA RL

Year	Uses	Source
1991	Parnelli Jones Tires Wheels & Service	PACIFIC BELL WHITE PAGES

3145 EL CAMINA RL

Year	Uses	Source
1991	Blinkys Bar & Grill	PACIFIC BELL WHITE PAGES

EL CAMINO REAL

2895 EL CAMINO REAL

Year	Uses	Source
2013	AVIS	Cole Information Services
2008	AVIS	Cole Information Services
1985	WINSTON TIRE COMPANY CAMPBELL	Pacific Bell

2897 EL CAMINO REAL

Year	Uses	Source
2013	MB GERMAN CAR SERVICE	Cole Information Services
2008	MB GERMAN CAR SERVICE	Cole Information Services
1991	Autobahn German Car Service	PACIFIC BELL WHITE PAGES
	AUTOBAHN GERMAN CAR SERVICE	PACIFIC BELL WHITE PAGES
1985	AUTO BAHN GERMAN CAR SERVICE	Pacific Bell

2900 EL CAMINO REAL

Year	Uses	Source
2013	BANK OF AMERICA	Cole Information Services

2904 EL CAMINO REAL

Year	Uses	Source
2013	U S NETWORK REALTY	Cole Information Services
	JOHN KIM INSURANCE	Cole Information Services

2905 EL CAMINO REAL

Year	Uses	Source
2013	SULTANAS MODEST COLLECTION & MORE	Cole Information Services
1970	Vacant	R. L. Polk & Co.

2906 EL CAMINO REAL

Year	Uses	Source
2013	LEE HAK ACCOUNTANCY CO	Cole Information Services

FINDINGS

2907 EL CAMINO REAL

Year	Uses	Source
2013	CITY CELLULAR	Cole Information Services
1986	Ace Appliance	Pacific Bell
	ACE APPLIANCE	Pacific Bell
1985	ACE APPLIANCE	Pacific Bell
	Ace Appliance	Pacific Bell
1975	ACE APPLIANCE	Pacific Telephone
1974	Ace Appliance Service	R. L. Polk Co.
1970	Ace Appliance Service	R. L. Polk & Co.
1963	Franks TV	Pacific Telephone
	WERLES BOB TV	Pacific Telephone
	Pac Installation Co	Pacific Telephone

2909 EL CAMINO REAL

Year	Uses	Source
1991	Act Realty	PACIFIC BELL WHITE PAGES
	Act Loans	PACIFIC BELL WHITE PAGES
1985	SMITH RICHARD C	Pacific Bell
	MOBILE BROKERS EXCHANGE	Pacific Bell
	KACHULIS JEAN	Pacific Bell
	ACT REALTY	Pacific Bell
1980	IN HOME TV REPAIR	Pacific Telephone
1974	N Fierro J P	R. L. Polk Co.
	Goldwyn John	R. L. Polk Co.
	N Teffera T	R. L. Polk Co.
	Apartments	R. L. Polk Co.
	I N Bandc Tom	R. L. Polk Co.
	Perez Esa H	R. L. Polk Co.
	Perez Anthony	R. L. Polk Co.
1970	Martin Elmer G	R. L. Polk & Co.
	Goldwyn John	R. L. Polk & Co.
	Vacant	R. L. Polk & Co.
	Guynup Robt D	R. L. Polk & Co.
	Vacant	R. L. Polk & Co.
	Apartments	R. L. Polk & Co.
	Archibeque Richd	R. L. Polk & Co.
1963	Wallace C A	Pacific Telephone
	Valencia Jesse	Pacific Telephone
	Hogan Leo T	Pacific Telephone

FINDINGS

Year	Uses	Source
1963	Hogan Jacklyn	Pacific Telephone

2910 EL CAMINO REAL

Year	Uses	Source
2013	CHERRY SUSHI	Cole Information Services
2008	VICORP RESTAURANTS INC	Cole Information Services
	CHERRY FOOD INC	Cole Information Services
	COME & SEE FOOD INC	Cole Information Services
1991	BAKERS	PACIFIC BELL WHITE PAGES
	BAKE RS S QUARE RE S TAURAN T& PIE S HOP	PACIFIC BELL WHITE PAGES
1974	Sambos Restaurant	R. L. Polk Co.
1970	Sambos Restaurant	R. L. Polk & Co.

2915 EL CAMINO REAL

Year	Uses	Source
2013	MAIWAND MARKET OF SANTA CLARA	Cole Information Services
1985	DONUT DEN	Pacific Bell
1980	Donut Den	Pacific Telephone
1975	DONUT DEN	Pacific Telephone
1974	Do Nut Den restr	R. L. Polk Co.
1970	Do Nut Den restr	R. L. Polk & Co.
1963	Donut Den	Pacific Telephone

2917 EL CAMINO REAL

Year	Uses	Source
1985	COPE & MC PHETRES PARTS DEPT	Pacific Bell
1975	SANTA CLARA SPEED CENTER	Pacific Telephone
1974	Santa Clara Speed Center auto racing accessories pt	R. L. Polk Co.
1970	Rays Odds & End used furn	R. L. Polk & Co.
1963	ACE APPLIANCE SERVICE	Pacific Telephone

2918 EL CAMINO REAL

Year	Uses	Source
1980	Sambos Restaurants	Pacific Telephone

2919 EL CAMINO REAL

Year	Uses	Source
2008	AXIS MORTGAGE & FINANCE INC	Cole Information Services
	AXIS REALTY & INVESTMENTS	Cole Information Services

FINDINGS

Year	Uses	Source
1991	Cope Frank Jr	PACIFIC BELL WHITE PAGES
	Kachulis Jean	PACIFIC BELL WHITE PAGES
	COPE FRANK JR	PACIFIC BELL WHITE PAGES
1985	BROWN WESLEY J	Pacific Bell
1980	Stack Patrick E	Pacific Telephone
1975	FLORES JOSE	Pacific Telephone
1974	Apartments	R. L. Polk Co.
	Blair Bruce	R. L. Polk Co.
	N Zamnora Jesus R	R. L. Polk Co.
	Flores Jose	R. L. Polk Co.
	N Medina Stella	R. L. Polk Co.
	Vacant	R. L. Polk Co.
	James Robt	R. L. Polk Co.
1970	Apartments	R. L. Polk & Co.
	Banes Leroy	R. L. Polk & Co.
	Perez Louis R	R. L. Polk & Co.
	Vacant	R. L. Polk & Co.
	Hoeth Rodger	R. L. Polk & Co.
	Vacant	R. L. Polk & Co.
	Vacant	R. L. Polk & Co.
1963	Brown Wayne	Pacific Telephone
	Clavel Nancy	Pacific Telephone
	Hamblin Luella	Pacific Telephone

2930 EL CAMINO REAL

Year	Uses	Source
2013	QUALITY INN	Cole Information Services
2008	GUESTHOUSE INNS & SUITES LLC	Cole Information Services
	MJY LLC	Cole Information Services
	QUALITY INN	Cole Information Services
1991	EDGEWATER LODGE	PACIFIC BELL WHITE PAGES
	E DGE W ATE R LODGE	PACIFIC BELL WHITE PAGES
1985	EDGEWATER LODGE	Pacific Bell
1980	Edwards M S	Pacific Telephone
	EDGEWATER LODGE	Pacific Telephone
	Edwards M S	Pacific Telephone
1974	Edgewater Lodge	R. L. Polk Co.
	Hong Gary	R. L. Polk Co.
1970	Hong Kaye	R. L. Polk & Co.

FINDINGS

Year	Uses	Source
1970	Edgewater Lodge	R. L. Polk & Co.

2931 EL CAMINO REAL

Year	Uses	Source
2008	COPE & MCPHETRES MARINE	Cole Information Services
1991	COPE & MCPHETRES MARINE INC	PACIFIC BELL WHITE PAGES
	COPE & MCPHE TRE S MARIN E IN C	PACIFIC BELL WHITE PAGES
1985	COPE & MC PHETRES INC	Pacific Bell
1974	Cope & Me Phetres Inc sporting goods	R. L. Polk Co.
1970	Cope & Me Pheters Inc sporting goods	R. L. Polk & Co.
1963	Cope & Mc Phetres Inc	Pacific Telephone
1960	Cope & Mc Phetres Inc boat dlrs ch	R. L. Polk Co.

2961 EL CAMINO REAL

Year	Uses	Source
1974	Tire Outlet Stores whol	R. L. Polk Co.
1970	Tire Outlet Stores whol	R. L. Polk & Co.
1963	TIRE OUTLET STORES	Pacific Telephone

2965 EL CAMINO REAL

Year	Uses	Source
2008	PIZZA HUT	Cole Information Services

2967 EL CAMINO REAL

Year	Uses	Source
2013	LNK MOTORS	Cole Information Services
	ONE A SMOG TEST ONLY	Cole Information Services
	SMOG PRO	Cole Information Services
1975	CLIFF S RADIATOR SERVICE	Pacific Telephone
1974	Cliffs Radiator Service	R. L. Polk Co.
1970	Cliffs Radiator Service	R. L. Polk & Co.
1963	CUSTOM CRAFT AUTO TRIM	Pacific Telephone

2971 EL CAMINO REAL

Year	Uses	Source
1963	G E Machine Shop	Pacific Telephone

2977 EL CAMINO REAL

Year	Uses	Source
2013	RPM RIDES INC	Cole Information Services

FINDINGS

Year	Uses	Source
1975	DABBS & BRAWLEY AUTOMOTIVE SERVICE	Pacific Telephone
1974	Dabbs & Brawley Automotive Service	R. L. Polk Co.
1970	Dabbs & Brawley Automotive Service	R. L. Polk & Co.
1963	Dabbs & Brawley Automotive Service	Pacific Telephone

2981 EL CAMINO REAL

Year	Uses	Source
1963	Santa Clara Branch	Pacific Telephone
	QUALITY CONTROL AUTOMATIC TRANSMISSIONS INC San Jose Branch	Pacific Telephone

2983 EL CAMINO REAL

Year	Uses	Source
2013	K AUTO BODY	Cole Information Services
	AUTO CLUTCH & TRANSMISSION SPECIAL	Cole Information Services
	A N D AUTOWERKS	Cole Information Services
2008	B & B FOREIGN CAR CENTER	Cole Information Services
	B & B SAAB	Cole Information Services
1985	B & B FOREIGN CAR CENTER	Pacific Bell
	B & B FOREIGN CAR CENTER	Pacific Bell
1980	B & B FOREIGN CAR CENTER	Pacific Telephone
	Sales	Pacific Telephone
1975	B & B FOREIGN CAR CENTER	Pacific Telephone
1974	B & B Foreign Car Center auto repr	R. L. Polk Co.
1970	B & B Foreign Car Center auto repr	R. L. Polk & Co.
1963	Pit Stop Foreign Car Service	Pacific Telephone

2985 EL CAMINO REAL

Year	Uses	Source
1985	JOE S AUTO BODY	Pacific Bell
1975	JOE S AUTO BODY	Pacific Telephone
1974	Joes Auto Body Repair	R. L. Polk Co.
1970	Cliffs Auto Body Repair	R. L. Polk & Co.
1963	FOSTER DICK BODY REPAIR	Pacific Telephone
	DICK FOSTER BODY REPAIR	Pacific Telephone

2998 EL CAMINO REAL

Year	Uses	Source
2013	MEE SKIN CARE	Cole Information Services

FINDINGS

Year	Uses	Source
2013	CENTRAL DENTAL GROUP INC	Cole Information Services
	E SHARP HAIR	Cole Information Services
2008	INNOVATIVE BANK	Cole Information Services
	CENTRAL DENTAL GROUP	Cole Information Services
	KOREA CENTRAL DAILY NEWS	Cole Information Services
1991	ATLANTIC FINANCIALSAVINGS BANK	PACIFIC BELL WHITE PAGES
	Atlantic Financial Savings Bank	PACIFIC BELL WHITE PAGES
	ATLAN TIC FIN AN CIALS AVIN GS BANK	PACIFIC BELL WHITE PAGES
1985	CAPITAL FEDERAL SAVINGS & LOAN ASSOCIATION	Pacific Bell
1974	Vacant	R. L. Polk Co.
1970	Grandview Phillips 66 Service	R. L. Polk & Co.
1963	Hall Eugene D Genes Flying A Serv	Pacific Telephone
	Genes Flying A Service	Pacific Telephone
1960	Bucks Flying A Serv ch	R. L. Polk Co.

3000 EL CAMINO REAL

Year	Uses	Source
2008	TIO ENTERPRISE	Cole Information Services
1985	RAINBOW HOMES	Pacific Bell
1975	C & L TAX CONSULTANTS	Pacific Telephone

3002 EL CAMINO REAL

Year	Uses	Source
2013	NEOS NAILS	Cole Information Services
	TODAY NAILS SALON	Cole Information Services
2008	TODAY NAILS	Cole Information Services
1991	ACE FUE L S YS TE MS	PACIFIC BELL WHITE PAGES
	ACE FUEL SYSTEMS	PACIFIC BELL WHITE PAGES
1985	ACE FUEL SYSTEMS	Pacific Bell
1975	REP WEST SALES	Pacific Telephone

3004 EL CAMINO REAL

Year	Uses	Source
2013	TIFFANYS CLEANERS	Cole Information Services
1974	U S P Sta No	R. L. Polk Co.
	Grandview Rexall Pharmacy	R. L. Polk Co.
1970	U S P 0 Sta No	R. L. Polk & Co.
	Grandview Pharmacy	R. L. Polk & Co.

FINDINGS

Year	Uses	Source
1963	Eds Pharmacy	Pacific Telephone
1960	Seymours Rexall Drugs No	R. L. Polk Co.

3005 EL CAMINO REAL

Year	Uses	Source
1980	Charlie & Co	Pacific Telephone

3006 EL CAMINO REAL

Year	Uses	Source
2013	ZAZANG RESTAURANT	Cole Information Services
	LOCKS & KEYS SPECIALISTS	Cole Information Services
2008	YETNAL ZAZANG	Cole Information Services
1991	TOKYO RESTAURANT	PACIFIC BELL WHITE PAGES
	TOKYO RE S TAURAN T	PACIFIC BELL WHITE PAGES

3014 EL CAMINO REAL

Year	Uses	Source
2013	GRANDVIEW LIQUORS	Cole Information Services
2008	GRANDVIEW LIQUORS MINI MART	Cole Information Services
1985	EAT IT SUBMARINE SANDWICHES	Pacific Bell
1974	Grand View i Uquor	R. L. Polk Co.
1970	Baggis Grand View Liquors	R. L. Polk & Co.
1963	Hugh Mc Elhenny Markets	Pacific Telephone
1960	Grandview Super Mkt gro	R. L. Polk Co.

3024 EL CAMINO REAL

Year	Uses	Source
2013	DOLLAR TREE	Cole Information Services
2008	GRANDVIEW SHOPPING CENTER	Cole Information Services
1991	ACE GRANDVIEW HARDWARE CO	PACIFIC BELL WHITE PAGES
	GRANDVIEW HARDWARE CO	PACIFIC BELL WHITE PAGES
	Ace Grandview Hardware Co	PACIFIC BELL WHITE PAGES
	Grandview Hardware Co	PACIFIC BELL WHITE PAGES
1985	ACE GRANDVLEW HARDWARE CO	Pacific Bell
	FOTOMAT CORPORATION STORES	Pacific Bell
	GRANDVIEW HARDWARE CO	Pacific Bell
1975	GRANDVIEW HARDWARE CO	Pacific Telephone
	SLAV I CH JACK GRANDVIEW HARDWARE CO	Pacific Telephone
1974	Grandview Hardware Co	R. L. Polk Co.

FINDINGS

Year	Uses	Source
1970	Grandview Hardware Co AX	R. L. Polk & Co.
1960	Grandview Hdw 4 AX	R. L. Polk Co.

3026 EL CAMINO REAL

Year	Uses	Source
1985	MANLEY RICHARD & MARGARET	Pacific Bell

3028 EL CAMINO REAL

Year	Uses	Source
2013	SEOUL GOM TANG	Cole Information Services
2008	SEOUL GOM TANG	Cole Information Services
	KOREAN BEEF SOUP	Cole Information Services
1991	Print Express	PACIFIC BELL WHITE PAGES
	PRINT EXPRESS	PACIFIC BELL WHITE PAGES
1985	REALCOM ASSOCIATES	Pacific Bell
	FARGHER LAWRENCE L REALCOM ASSOCIATES	Pacific Bell
1975	REALCOM ASSOCIATES	Pacific Telephone
1974	Realcom Associates realtors	R. L. Polk Co.
1970	Vacant	R. L. Polk & Co.

3030 EL CAMINO REAL

Year	Uses	Source
2013	CAMINO BILLIARD	Cole Information Services
2008	CAMINO BILLIARD	Cole Information Services
1985	LOVELY LADY COIFFURES	Pacific Bell
1974	Lovely Lady Coiffures	R. L. Polk Co.
1970	Mr Louies Coiffures	R. L. Polk & Co.
1960	Billings Donut Shop ax	R. L. Polk Co.

3031 EL CAMINO REAL

Year	Uses	Source
1991	Atlas Rug & Upholstery Cleaners	PACIFIC BELL WHITE PAGES
	ATLAS RUG & UPHOLSTERY CLEANERS	PACIFIC BELL WHITE PAGES
1985	ATLAS RUG & UPHOLSTERY CLEANERS	Pacific Bell
1980	ATLAS RUG & i UPHOLSTERY CLEANERS &S DYERS	Pacific Telephone
1975	ATLAS RUG & UPHOLSTERY CLEANERS & DYERS	Pacific Telephone
1974	Atlas Rug & Upholstery Cleaners & Dyers	R. L. Polk Co.

FINDINGS

Year	Uses	Source
1970	Atlas Rug & Upholstery Cleaners & Dyers CH	R. L. Polk & Co.
1963	ATLAS RUG & UPHOLSTERY CLEANERS & DYERS	Pacific Telephone
1960	Atlas Rug & Upholstry Clns	R. L. Polk Co.

3032 EL CAMINO REAL

Year	Uses	Source
2013	HAIR SPA SALON	Cole Information Services
1985	SERRANO S FRED BARBER SHOP	Pacific Bell
1975	SCHNEIDER S RAY BARBER SHOP	Pacific Telephone
1974	Schneider Ray Barber Shop	R. L. Polk Co.
1970	Grandview Barber Shop	R. L. Polk & Co.

3033 EL CAMINO REAL

Year	Uses	Source
2013	BIG O TIRES	Cole Information Services
	TIRE & SERVICE CENTER	Cole Information Services
	CENTURY AUTOMOTIVE & TRANSMISSIONS	Cole Information Services
2008	CENTURY AUTOMOTIVE INC	Cole Information Services
	SPEIGUL TIRES INC	Cole Information Services
1991	BRITISH SPORTS CARS SALES SERVICE & PARTS	PACIFIC BELL WHITE PAGES
	CAMINO AUTO SERVICE CENTER	PACIFIC BELL WHITE PAGES
	British Sports Cars Sales Service & Parts	PACIFIC BELL WHITE PAGES
	Camino Auto Service Center	PACIFIC BELL WHITE PAGES
1985	VALLEY CORE INC	Pacific Bell
	AUTO PARADISE	Pacific Bell
	EL CAMINO AUTO BODY & REPAIR	Pacific Bell
	BRITISH SPORTS CARS SALES & SERVICE	Pacific Bell
1980	HEFNER R V SERVICE	Pacific Telephone
1963	EL CAMINO LUMBER SALES	Pacific Telephone
1960	El Camino Lbr Sls ch	R. L. Polk Co.

3034 EL CAMINO REAL

Year	Uses	Source
1963	CLEVES BEAUTY SALON	Pacific Telephone
1960	Kerrs Variety ch	R. L. Polk Co.

FINDINGS

3036 EL CAMINO REAL

Year	Uses	Source
2013	SEOUL FOOT SPA	Cole Information Services
2008	HANS DHM ACCUPUNCTURE	Cole Information Services
1991	Grandvlew Laundry	PACIFIC BELL WHITE PAGES
	GRANDVLEW LAUNDRY	PACIFIC BELL WHITE PAGES
1985	MANLEY S DONUT SHOP	Pacific Bell
	GRANDVIEW WASH & DRY	Pacific Bell
1974	City Of Paris Cleaners self serv	R. L. Polk Co.
1970	Grandview Wash self serv	R. L. Polk & Co.

3044 EL CAMINO REAL

Year	Uses	Source
2013	VESUVIO ITALIAN FOOD	Cole Information Services
2008	VESUVIO UNIQUE ITALIAN CATERING	Cole Information Services
	VESUVIO RESTAURANT	Cole Information Services
	ORIGINAL VESUVIOS	Cole Information Services
1991	VE S UVIO RE S TAURAN T	PACIFIC BELL WHITE PAGES
	VESUVIO RESTAURANT	PACIFIC BELL WHITE PAGES
1975	VESUVIO RESTAURANT	Pacific Telephone
1974	Vesuvio Restaurant	R. L. Polk Co.
1970	Vesuvio Restaurant	R. L. Polk & Co.
1960	Vesuvio Pizzeria restr	R. L. Polk Co.

3050 EL CAMINO REAL

Year	Uses	Source
2013	JINS BAKERY & COFFEE	Cole Information Services
1991	THE ROUND TABLE PIZZA	PACIFIC BELL WHITE PAGES
1985	ROUND TABLE PIZZA	Pacific Bell
1975	ROUND TABLE PIZZA THE	Pacific Telephone
	THE ROUND TABLE PIZZA	Pacific Telephone
1974	Round Table Pizza The	R. L. Polk Co.
1970	Round Table Pizza The	R. L. Polk & Co.

3052 EL CAMINO REAL

Year	Uses	Source
2013	JEI LEARNING CENTERS	Cole Information Services

FINDINGS

3054 EL CAMINO REAL

Year	Uses	Source
2013	THE KOREA DAILY NEWS & KOREA TIMES	Cole Information Services
1991	GM Distributing	PACIFIC BELL WHITE PAGES
	G&M CAPLTOL LIQUORS	PACIFIC BELL WHITE PAGES
1985	GM DISTRIBUTING	Pacific Bell
1980	FLASH MOBILE BRAKE SERVICE INC Office	Pacific Telephone
1974	Vacant	R. L. Polk Co.
1970	Vacant	R. L. Polk & Co.

3056 EL CAMINO REAL

Year	Uses	Source
2013	ANGIE HAIR COCO	Cole Information Services
	DIAMOND BEAUTY SALON	Cole Information Services
2008	DIAMOND BEAUTY SALON	Cole Information Services
1975	VIGIL PLASTICS	Pacific Telephone
1974	El Camino Signs mfg	R. L. Polk Co.
1970	Seiberts Draperies curtains and draperies	R. L. Polk & Co.

3060 EL CAMINO REAL

Year	Uses	Source
2013	BEQUE KOREAN GRILL	Cole Information Services
1991	RICKS AUTOMOTIVE CENTER	PACIFIC BELL WHITE PAGES
	RICK S AUTOMOTIVE CE N TE R	PACIFIC BELL WHITE PAGES
1985	RICK S AUTOMOTIVE CENTER	Pacific Bell
1975	BERGMAN S AUTOMOTIVE	Pacific Telephone
1974	Bergmans Automotive auto repr	R. L. Polk Co.
1970	Pit Stop garage	R. L. Polk & Co.

3064 EL CAMINO REAL

Year	Uses	Source
2013	MUNIYANDI VILAS	Cole Information Services
1991	California Custom Body Shop	PACIFIC BELL WHITE PAGES
	CALIFORNIA CUSTOM BODY SHOP	PACIFIC BELL WHITE PAGES
1985	CALIFORNIA CUSTOM BODY SHOP	Pacific Bell
1974	Mals Body Shop reprs	R. L. Polk Co.
1970	Warner Bros Body Shop reprs	R. L. Polk & Co.

FINDINGS

3068 EL CAMINO REAL

Year	Uses	Source
1980	RICKS AUTOMOTIVE CENTER	Pacific Telephone
1975	NEWMAN DREAGER RACE CARS	Pacific Telephone
1974	Sandmaster Company auto repr	R. L. Polk Co.
1970	Vacant	R. L. Polk & Co.

3070 EL CAMINO REAL

Year	Uses	Source
1985	BIG AL S RECORD BARN	Pacific Bell
1975	COLONY PAINT CENTER	Pacific Telephone
1974	Colony Paint Center	R. L. Polk Co.
1970	Colony Paint Center	R. L. Polk & Co.
	EL CAMINO REAL SC Contd	R. L. Polk & Co.
1963	HOUSE OF SLEEP	Pacific Telephone
	Lane Minard	Pacific Telephone

3072 EL CAMINO REAL

Year	Uses	Source
2013	OBOK RESTAURANT	Cole Information Services
1985	KON TIKI LOUNGE	Pacific Bell
1980	Kon Tiki Lounge	Pacific Telephone
1975	KON TIKI LOUNGE	Pacific Telephone
1974	Kon Tiki Lounge tavern	R. L. Polk Co.
1970	Kon Tiki Lounge tavern	R. L. Polk & Co.
1963	Kon Tiki cocktl lounge	Pacific Telephone

3074 EL CAMINO REAL

Year	Uses	Source
1991	HATCHO AUTHENTIC JAPANESE CUISINE	PACIFIC BELL WHITE PAGES
	Hatcho Authentic Japanese Cuisine	PACIFIC BELL WHITE PAGES
1985	YU YU RESTAURANT	Pacific Bell
1975	BAHIA MEXICAN RESTAURANT	Pacific Telephone
1974	Bahia Restaurant	R. L. Polk Co.
1970	Bahia Restaurant	R. L. Polk & Co.
1963	Fridas Nicholas J Royal Drive In	Pacific Telephone

3075 EL CAMINO REAL

Year	Uses	Source
2013	MADURAI APPU	Cole Information Services

FINDINGS

Year	Uses	Source
2013	LOCKSMITH EXPRESS	Cole Information Services
1991	TACO BELL	PACIFIC BELL WHITE PAGES
	Taco Bell	PACIFIC BELL WHITE PAGES
1985	TACO BELL	Pacific Bell
1974	Taco Bell restr	R. L. Polk Co.
1970	Taco Bell restr	R. L. Polk & Co.

3076 EL CAMINO REAL

Year	Uses	Source
2013	AMAZING FOOT SPA	Cole Information Services
2008	HAPPY POSTAL & GRAPHIC NET	Cole Information Services

3077 EL CAMINO REAL

Year	Uses	Source
2013	REAL ICE CREAM	Cole Information Services
2008	REAL ICE CREAM	Cole Information Services
1985	ROMOLO S ICE CREAM FACTORY	Pacific Bell

3078 EL CAMINO REAL

Year	Uses	Source
2013	CITYROCK GIFT & SMOKE SHOP	Cole Information Services

3081 EL CAMINO REAL

Year	Uses	Source
1991	PE RFE CT TOUCH COIFFURE S	PACIFIC BELL WHITE PAGES
	PERFECT TOUCH COIFFURES	PACIFIC BELL WHITE PAGES
1975	PLANT PLACE THE	Pacific Telephone

3083 EL CAMINO REAL

Year	Uses	Source
2013	KOHINOOR WORLD TRAVEL	Cole Information Services
2008	KOHINOOR WORLD TRAVEL	Cole Information Services
1991	Kohinoor World Travel	PACIFIC BELL WHITE PAGES
	KOHINOOR WORLD TRAVEL	PACIFIC BELL WHITE PAGES
1985	ASIAN GIFT SHOP	Pacific Bell
	ASIAN GIFT SHOP	Pacific Bell

3084 EL CAMINO REAL

Year	Uses	Source
2013	SUN FLOWER ACADEMY OF ARTS	Cole Information Services

FINDINGS

Year	Uses	Source
1991	Mignosas Wine & Flowers	PACIFIC BELL WHITE PAGES
	MIGNOSA S WINE & FLOWERS	PACIFIC BELL WHITE PAGES
1985	EL CAMINO PRINTERS	Pacific Bell
1980	El Camino Printers	Pacific Telephone
1974	El Camino Printers books & coml	R. L. Polk Co.
1970	Vacant	R. L. Polk & Co.

3085 EL CAMINO REAL

Year	Uses	Source
2008	AL HUDA BOOKSTORE	Cole Information Services
1985	TAIMAHAL IMPORTS	Pacific Bell
1975	BEAD WORLD	Pacific Telephone

3086 EL CAMINO REAL

Year	Uses	Source
2013	SANTA CLARA BALLET SCHOOL	Cole Information Services
2008	SANTA CLARA BALLET SCHOOL	Cole Information Services
1991	S AN TA CLARA BALLE T S CHOOL	PACIFIC BELL WHITE PAGES
1974	Associated Building Maintenance	R. L. Polk Co.
	Als Drapery Cleaners	R. L. Polk Co.
1970	Associated Building Maintenance	R. L. Polk & Co.
	Als Drapery Cleaners	R. L. Polk & Co.

3087 EL CAMINO REAL

Year	Uses	Source
2013	TAJ MAHAL IMPORTS	Cole Information Services
1991	Maha Imports	PACIFIC BELL WHITE PAGES
1985	NIAGARA CYCLOMASSAGE AUTOMATIC ADJUSTABLE BEDS & CHAIRS	Pacific Bell

3088 EL CAMINO REAL

Year	Uses	Source
2013	MISSION GLASS & SCREEN CO	Cole Information Services
2008	MISSION GLASS & SCREEN CO	Cole Information Services
	MICHAEL M & SHARON RODRIGUZ	Cole Information Services
	SUMMIT BUILDING CONSTRUCTION	Cole Information Services
1991	MISSION GLASS & SCREEN CO	PACIFIC BELL WHITE PAGES
	J HOME S	PACIFIC BELL WHITE PAGES
	J Homes	PACIFIC BELL WHITE PAGES
	Larrys Custom Wood	PACIFIC BELL WHITE PAGES

FINDINGS

Year	Uses	Source
1991	Mission Glass & Screen Co	PACIFIC BELL WHITE PAGES
1985	JACK FRY DESIGNS	Pacific Bell
	VIGIL PLASTICS	Pacific Bell
	DAVIS INDUSTRIES	Pacific Bell
1975	PRIEST FLOOR CO INC	Pacific Telephone
1974	Priest Floor Inc	R. L. Polk Co.
1970	Priest Floor Co	R. L. Polk & Co.
1963	United Glass Co	Pacific Telephone

3091 EL CAMINO REAL

Year	Uses	Source
1985	PROSPERITY PRINTING	Pacific Bell

3095 EL CAMINO REAL

Year	Uses	Source
2013	HAYAA CLOTHING	Cole Information Services
2008	SANDERS GEORGE INSURANCE	Cole Information Services
1991	FARME RS IN S URAN CE	PACIFIC BELL WHITE PAGES
	FARME RS IN S URAN CE GROUP BRANCH CLAIMS OFFICE	PACIFIC BELL WHITE PAGES
	SANDERS STEVE INSURANCE	PACIFIC BELL WHITE PAGES
	Santa Clara	PACIFIC BELL WHITE PAGES
	FARMERS INSURANCE GROUP Branch Claims Office	PACIFIC BELL WHITE PAGES
	FARMERS INSURANCE	PACIFIC BELL WHITE PAGES
	Sanders Steve Insurance	PACIFIC BELL WHITE PAGES
1985	FARMERS INSURANCE	Pacific Bell
	FARMERS INSURANCE GROUP BRANCH CLAIMS OFFICE	Pacific Bell
	SANDERS GEORGE INSURANCE	Pacific Bell
1975	FARMERS INSURANCE GROUP (CONT! D) AGENTS (CONTD) CUPERTINO	Pacific Telephone
	PETRICKO RONALD INS	Pacific Telephone

3099 EL CAMINO REAL

Year	Uses	Source
2013	FIVE STAR FALAFEL	Cole Information Services
1985	SULTAN RESTAURANT	Pacific Bell
1980	Pioneer Book Store	Pacific Telephone

FINDINGS

3100 EL CAMINO REAL

Year	Uses	Source
2013	SILICON VALLEY PET CLINIC	Cole Information Services
	ACE AUTO CENTER	Cole Information Services
	ALL CARE AUTO	Cole Information Services
	AUTO HAUS EL CAMINO	Cole Information Services
	F & S AUTO BODY	Cole Information Services
	SMOG MASTER	Cole Information Services
2008	AUTO HAUS EL CAMINO	Cole Information Services
	F & S AUTO BODY	Cole Information Services
	ALL CARE AUTO	Cole Information Services
	ACE AUTO CENTER	Cole Information Services
	SILICON VALLEY PET CLINIC	Cole Information Services
	CAMPBELL ERIN DVM	Cole Information Services
1991	Auto Haus El Camino	PACIFIC BELL WHITE PAGES
	BREES JOHN W DVM Sumo Clare Veterinary Clinic	PACIFIC BELL WHITE PAGES
	SUNNCLARE VETERINARY CLINIC	PACIFIC BELL WHITE PAGES
	Europa Fine Menswear	PACIFIC BELL WHITE PAGES
	I Europa Japan Metrics Auto	PACIFIC BELL WHITE PAGES
	Eurasian Autoteck	PACIFIC BELL WHITE PAGES
	CRAIG MUFFLERS	PACIFIC BELL WHITE PAGES
	CRAIG AUTOMOTIVE	PACIFIC BELL WHITE PAGES
	AUTO HAUS EL CAMINO	PACIFIC BELL WHITE PAGES
	BRE E S JOHN W DVM SUMO CLARE VETERINARY CLINIC	PACIFIC BELL WHITE PAGES
	CRAIG MUFFLE RS	PACIFIC BELL WHITE PAGES
	EURASIAN AUTOTECK	PACIFIC BELL WHITE PAGES
	S UN N CLARE VE TE RIN ARY CLIN IC	PACIFIC BELL WHITE PAGES
1985	A & T FOREIGN AUTO	Pacific Bell
	AUTO HAUS STUTTGART	Pacific Bell
	BREES JOHN W DVM SUNN CLARE VETERINARY CLINIC	Pacific Bell
	CRAIG MUFFLERS	Pacific Bell
	SUNN CLARE VETERINARY CUNIC	Pacific Bell
1980	Auto Haus Stuttgart	Pacific Telephone
	Bug Stop	Pacific Telephone
	CRAIG MUFFLERS	Pacific Telephone
1975	BREES JOHN W DVM SUNN CLARE VETERINARY CLINIC	Pacific Telephone
	BUG STOP	Pacific Telephone

FINDINGS

Year	Uses	Source
1975	CRAIG AUTOMOTIVE SERVICE	Pacific Telephone
	J M S AUTO BODY	Pacific Telephone
	AUTO HAUS STUTTGART	Pacific Telephone

3105 EL CAMINO REAL

Year	Uses	Source
2013	INSUNG NATURAL	Cole Information Services
	RICHARD SO INSURANCE AGENCYINC FARM	Cole Information Services
2008	NEXXIT INC	Cole Information Services
	MYCLEARWATER INC	Cole Information Services
	RICHARD SO INSURANCE AGENCY	Cole Information Services
	AQUA LIFE PURE WATER SYSTEMS	Cole Information Services
1991	PARK S TAX & INSURANCE	PACIFIC BELL WHITE PAGES
	KOREA CENTRAL DAILY SAN FRANCISCO THE	PACIFIC BELL WHITE PAGES
	A L WILLIAMS INS CO-SANTA CLARA OFFICE	PACIFIC BELL WHITE PAGES
	A L WILLIAMS & ASSOCIATES	PACIFIC BELL WHITE PAGES
	A L Williams & Associates	PACIFIC BELL WHITE PAGES
	A L Williams Ins Co Santa Clara Office	PACIFIC BELL WHITE PAGES
	Korea Central Daily San Francisco The	PACIFIC BELL WHITE PAGES
	Parks Tax & Insurance	PACIFIC BELL WHITE PAGES
1985	EL CON SECURITY & PATROL	Pacific Bell
1980	ANDREWS INSURANCE AGENCY	Pacific Telephone
	Savoy Shirley J	Pacific Telephone
	JR Enterprises	Pacific Telephone
1975	FARME & HOME LIFE INS CO	Pacific Telephone
	DELEVIE JACK & ASSOCIATES	Pacific Telephone
	UNITED VETERANS SERVICES	Pacific Telephone

3109 EL CAMINO REAL

Year	Uses	Source
2013	ALHUDA BOOK STORE	Cole Information Services
	TAJ MAHAL IMPORTS	Cole Information Services
2008	TAJ MAHAL IMPORTS	Cole Information Services
1991	TYPE FACE	PACIFIC BELL WHITE PAGES
	TYPEFACE	PACIFIC BELL WHITE PAGES
1985	TYPE FACE	Pacific Bell

FINDINGS

3140 EL CAMINO REAL

Year	Uses	Source
1980	Mignosa Charles	Pacific Telephone

3141 EL CAMINO REAL

Year	Uses	Source
1974	Vacant	R. L. Polk Co.
1970	Vacant	R. L. Polk & Co.

3145 EL CAMINO REAL

Year	Uses	Source
2013	HUE RESTAURANT & LOUNGE	Cole Information Services
1980	Silver Dollar	Pacific Telephone
1975	TRANSPORT SERVICES	Pacific Telephone
1974	Vacant	R. L. Polk Co.

3148 EL CAMINO REAL

Year	Uses	Source
2013	MONICAS MAGIC SHEARS	Cole Information Services
	BRUCE WIRELESS	Cole Information Services
	SIA SANTA CLARA	Cole Information Services
	AQUA LIFE	Cole Information Services
	MR INK GUY	Cole Information Services
	SANG K JUN ARTS & SCIENCE	Cole Information Services
	A TRAVEL	Cole Information Services
	HONGIK ART	Cole Information Services
	CHONG ADAM NOTARY PUBLIC	Cole Information Services
	SMART REALTY SANTA CLARA	Cole Information Services
	HWA GAE JANG TU RESTAURANT	Cole Information Services
	J P LIM PAINTING	Cole Information Services
	BLUE OCEAN USA	Cole Information Services
	SILICON VALLEY HEALTH CENTER	Cole Information Services
	IMMANUEL CHIROPRACTIC CLINIC	Cole Information Services
	J PHOTO CENTER	Cole Information Services
	BL HAIR SALON	Cole Information Services
	JC MOTORS GROUP INC	Cole Information Services
	USAVETAX	Cole Information Services
2008	CAMINO GO CLUB	Cole Information Services
	LEE S INSURANCE AGENCY	Cole Information Services
	SMART REALTY & FINANCE	Cole Information Services

FINDINGS

Year	Uses	Source
2008	BRUCE LEE HAIR SALON	Cole Information Services
	COMPUCENTER INC	Cole Information Services
	HONGS ART	Cole Information Services
	CALL TRADING INC	Cole Information Services
	SHARONS FLORIST	Cole Information Services
	MASTER WORLD EXPRESS	Cole Information Services
	U SAVE TAX COM	Cole Information Services
	BRUCE WIRELESS	Cole Information Services
	MONICAS MAGIC SHEARS	Cole Information Services
	SHARON FLOWER SHOP	Cole Information Services
	IMMANUEL CHIROPRACTIC CLINIC	Cole Information Services
	HWA GAE JANG TU RESTAURANT	Cole Information Services
	SILICON VALLEY HEALTH CENTER	Cole Information Services
	CAL CONSTRUCTION INC	Cole Information Services
1991	Park Plaza Shopping Center	PACIFIC BELL WHITE PAGES
	Cafe Des Amis	PACIFIC BELL WHITE PAGES
	A Travel	PACIFIC BELL WHITE PAGES
	PARK PLAZA SHOPPING CENTER	PACIFIC BELL WHITE PAGES
	CAFE DES AMIS	PACIFIC BELL WHITE PAGES
	A TRAVEL	PACIFIC BELL WHITE PAGES
1985	FLOWERS BY BARBARA	Pacific Bell
	TRIPLE IMAGE	Pacific Bell
	WINE & FLOWERS	Pacific Bell
	CHARLIE BROWN FLOWERS	Pacific Bell
1980	FLOWERS BY BARBARA	Pacific Telephone
1975	MIGNOSA CHARLES	Pacific Telephone
	FLOWERS BY BARBARA	Pacific Telephone
	FLOWER BASKET	Pacific Telephone
	BARBARA S FLOWERS FLOWERS BY BARBARA	Pacific Telephone
1974	Flowers By Barbar	R. L. Polk Co.
	Apartments	R. L. Polk Co.
1970	Diaz Arnold	R. L. Polk & Co.
	Rice Carl	R. L. Polk & Co.
	Mignosa Charles Jr	R. L. Polk & Co.
	Flowers By Barbar	R. L. Polk & Co.
	Vacant	R. L. Polk & Co.
1963	Boylan Denzil	Pacific Telephone
1960	Burnnghen Gerald	R. L. Polk Co.

FINDINGS

Year	Uses	Source
1960	Main Earl	R. L. Polk Co.
	Goodall James	R. L. Polk Co.
	Smith Edw	R. L. Polk Co.
	Apartments	R. L. Polk Co.
	Grandview Apartments	R. L. Polk Co.

3149 EL CAMINO REAL

Year	Uses	Source
2013	BOTTLE SHOP	Cole Information Services
2008	THE BOTTLE SHOP	Cole Information Services
1985	RES LIQUOR S	Pacific Bell
1980	Bottle Shop	Pacific Telephone
1974	Forty Niner Bottle Shop liquor & wines	R. L. Polk Co.
1970	Forty Niner Bottle Shop liquor & wines	R. L. Polk & Co.

3150 EL CAMINO REAL

Year	Uses	Source
1985	MIGNOSA S GYM	Pacific Bell
1975	W-B PRECIOUS METALS & DIAMONDS	Pacific Telephone
	LUCERNE STAMP & COIN	Pacific Telephone
1974	Rear No Return	R. L. Polk Co.
	N Marin Carlas	R. L. Polk Co.
	Vacant	R. L. Polk Co.
	N ULa Brecque Carl	R. L. Polk Co.
	Vacant	R. L. Polk Co.
	Lucerne Stamp & Coin Co coin dirs & collr	R. L. Polk Co.
1970	Rear Vacant	R. L. Polk & Co.
	Heintz Winifred Mrs	R. L. Polk & Co.
	Moore N E	R. L. Polk & Co.
	Vacant	R. L. Polk & Co.
	Apcorcio Antonio	R. L. Polk & Co.
	Normandy Liquors	R. L. Polk & Co.
1963	Lichthardt Kurt F	Pacific Telephone
1960	Smith Leonard	R. L. Polk Co.
	Perez John	R. L. Polk Co.
	Apartments	R. L. Polk Co.
	Morrison Lynn	R. L. Polk Co.
	Street continued	R. L. Polk Co.
	Mc Neill Chas	R. L. Polk Co.

FINDINGS

3151 EL CAMINO REAL

Year	Uses	Source
2013	LOVELY LADY COIFFURES	Cole Information Services
	INTERNATIONAL HAIR & NAILS	Cole Information Services
2008	LOVELY LADY COIFFURES	Cole Information Services
1991	Specialty House Gourmet Catering & Cafe	PACIFIC BELL WHITE PAGES
	SPECIALTY HOUSE GOURMET CATERING & CAFE	PACIFIC BELL WHITE PAGES
1985	SPECIALTY HOUSE GOURMET CATERING & DELI	Pacific Bell
1975	COMPREHENSIVE DESIGNERS INC	Pacific Telephone
	C D I CORPORATION-TEK-SKLLLS TEMPS	Pacific Telephone
	CDI CORPORATION	Pacific Telephone
1974	Khanzada Asmat Imports clothing and jwlry ret	R. L. Polk Co.

3153 EL CAMINO REAL

Year	Uses	Source
1991	R & K COMICS	PACIFIC BELL WHITE PAGES
	R & K Comics	PACIFIC BELL WHITE PAGES
1985	R & K COMICS	Pacific Bell

3155 EL CAMINO REAL

Year	Uses	Source
2013	US AUTO REPAIR & GLASS	Cole Information Services
2008	US AUTO REPAIR & GLASS	Cole Information Services
	NEW BAY CAR WASH	Cole Information Services
1985	MARCEL S MOBIL	Pacific Bell
1980	Marcels Mobil	Pacific Telephone
1975	EL CAMINO SERVICE CENTER	Pacific Telephone
1974	El Camino Mobil Service	R. L. Polk Co.
1970	Garys Mobil Service	R. L. Polk & Co.

3157 EL CAMINO REAL

Year	Uses	Source
2013	PANI PURI COMPANY	Cole Information Services
2008	PANI PURI CO	Cole Information Services
	INDIA ADVERTISING & MARKETING	Cole Information Services
1991	W E S TE RN ME DICAL CLIN ICS FOR W E IGHT CON TROLIN C	PACIFIC BELL WHITE PAGES
	TODD NORBERTW DR	PACIFIC BELL WHITE PAGES

FINDINGS

Year	Uses	Source
1991	WESTERN MEDICAL CLINICS FOR WEIGHT CONTROLINC	PACIFIC BELL WHITE PAGES
1985	WESTERN MEDICAL CLINICS FOR WEIGHT CONTROL INC	Pacific Bell
	TODD NORBERT W DR	Pacific Bell
1975	CAROL S GALLERY OF ARTS	Pacific Telephone
1974	State Division Of Hwys Field Constn Office	R. L. Polk Co.

3160 EL CAMINO REAL

Year	Uses	Source
2013	DINGS & DENTS	Cole Information Services
	EL CAMINO BODY SHOP INC	Cole Information Services
2008	DINGS & DENTS INC	Cole Information Services
	EL CAMINO BODY SHOP INC	Cole Information Services
	MISSION RENTAL CAR INC	Cole Information Services
1991	SANTA CLARA GLASS & MIRROR	PACIFIC BELL WHITE PAGES
1974	El Camino Glass	R. L. Polk Co.
	Sunn Clare Veterinary Clinic	R. L. Polk Co.
	El Camino Body Shop	R. L. Polk Co.
1970	El Camino Body Shop	R. L. Polk & Co.
	Central Allied Glass Inc	R. L. Polk & Co.
	Sunn Clare Veterinary Clinic CH	R. L. Polk & Co.
1963	SANTA CLARA GLASS CO	Pacific Telephone
	Dolphin Robt E Sunnclare Vetnry Clnic	Pacific Telephone
	El Camino Automotive Service	Pacific Telephone
	Finns Appliances	Pacific Telephone
	MORGAN AUTO UPHOLSTERY	Pacific Telephone

3170 EL CAMINO REAL

Year	Uses	Source
2013	JOZOS BMW MERCEDES & MINI COOPER SE	Cole Information Services
	UNION AUTO REPAIR	Cole Information Services
	TURBO AUTO REPAIR	Cole Information Services
	PINOY AUTO REPAIR	Cole Information Services
	STEREO BASE	Cole Information Services
2008	TURBO AUTOREPAIR	Cole Information Services
	UNION AUTO REPAIR	Cole Information Services
	A & M AUTO SERVICE	Cole Information Services

Year	Uses	Source
2008	JOZO S FOREIGN AUTO SPECIALTY BMW	Cole Information Services
1991	Celluland	PACIFIC BELL WHITE PAGES
	Asian European Ltd	PACIFIC BELL WHITE PAGES
	Bashir Auto Repair	PACIFIC BELL WHITE PAGES
	ASIAN-EUROPEAN LTD	PACIFIC BELL WHITE PAGES
	BASHIR AUTO REPAIR	PACIFIC BELL WHITE PAGES
	CELLULAND	PACIFIC BELL WHITE PAGES
	Santa Clara	PACIFIC BELL WHITE PAGES
1985	WORKS THE AUTO BODY	Pacific Bell
1980	Works The	Pacific Telephone
	A A Electracar Inc	Pacific Telephone

EL CAMINO REAL E

3087 EL CAMINO REAL E

Year	Uses	Source
1991	MAHA IMPORTS	PACIFIC BELL WHITE PAGES

3095 EL CAMINO REAL E

Year	Uses	Source
1991	S AN DE RS GE ORGE IN S URAN CE	PACIFIC BELL WHITE PAGES

3170 EL CAMINO REAL E

Year	Uses	Source
1985	TRANSMISSION SPECIALISTS CO	Pacific Bell

EL CAMINO RL

2895 EL CAMINO RL

Year	Uses	Source
1996	WINSTON TIRE COMPANY	Pacific Bell

2897 EL CAMINO RL

Year	Uses	Source
1996	MB GERMAN CAR SERVICE	Pacific Bell

2907 EL CAMINO RL

Year	Uses	Source
1980	ACE APPUANCE	Pacific Telephone

FINDINGS

2909 EL CAMINO RL

Year	Uses	Source
1996	1 MOBILE HOME FINANCE	Pacific Bell
	1 BANDO AUTO SALES	Pacific Bell
	1 ACT REALTY	Pacific Bell
1985	N HOME TV REPAIR	Pacific Bell

2910 EL CAMINO RL

Year	Uses	Source
1996	BAKERS SQUARE RESTAURANT & PIES	Pacific Bell

2915 EL CAMINO RL

Year	Uses	Source
1996	DONUT DEN	Pacific Bell

2930 EL CAMINO RL

Year	Uses	Source
1996	ECONO LODGE OF SANTA CLARA	Pacific Bell

2931 EL CAMINO RL

Year	Uses	Source
1996	COPE & MCPHETRES MARINE INC	Pacific Bell
	H 20 CRAFT RENTALS	Pacific Bell

2983 EL CAMINO RL

Year	Uses	Source
1996	B & B SAAB PARTS WHOLESALE	Pacific Bell
	B &B SAAB	Pacific Bell
	B & B SAAB	Pacific Bell
1985	B & B FOREIGN CAR CENTER	Pacific Bell

2985 EL CAMINO RL

Year	Uses	Source
1996	B & B SAAB BODY SHOP	Pacific Bell

2998 EL CAMINO RL

Year	Uses	Source
1996	200 CENTRAL DENTAL GROUP	Pacific Bell
	200 CENTRAL MEDICAL CENTER	Pacific Bell
	EL CAMINO RL CONTr D	Pacific Bell

FINDINGS

3000 EL CAMINO RL

Year	Uses	Source
1996	TUT WAREHOUSE	Pacific Bell

3002 EL CAMINO RL

Year	Uses	Source
1996	SUMMITT BUILDING CONTRUCTION	Pacific Bell

3004 EL CAMINO RL

Year	Uses	Source
1996	TIFFANY CLEANERS	Pacific Bell
1985	ONE HOUR MARTINIZING	Pacific Bell

3006 EL CAMINO RL

Year	Uses	Source
1996	SONG DO RESTAURANT	Pacific Bell

3014 EL CAMINO RL

Year	Uses	Source
1996	GRANDVIEW MINI MART	Pacific Bell
1957	Grandview Super Market	R. L. Polk Co.

3024 EL CAMINO RL

Year	Uses	Source
1996	ACE GRANDVIEW HARDWARE CO	Pacific Bell

3028 EL CAMINO RL

Year	Uses	Source
1996	KIM YONG GIL	Pacific Bell

3030 EL CAMINO RL

Year	Uses	Source
1996	K & K AUTO CONSULT	Pacific Bell

3032 EL CAMINO RL

Year	Uses	Source
1996	GRANDVIEW BARBER SHOP	Pacific Bell

3033 EL CAMINO RL

Year	Uses	Source
1996	AUTOMOTIVE & TRANSMISSIONS	Pacific Bell
	105 CENTURY	Pacific Bell

FINDINGS

Year	Uses	Source
1957	Stagner Wm Lumber Sales	R. L. Polk Co.

3036 EL CAMINO RL

Year	Uses	Source
1996	PRINT IT HERE AND COPY	Pacific Bell

3044 EL CAMINO RL

Year	Uses	Source
1996	VESUVIO RESTAURANT	Pacific Bell

3050 EL CAMINO RL

Year	Uses	Source
1996	ROUND TABLE PIZZA	Pacific Bell

3060 EL CAMINO RL

Year	Uses	Source
1996	RICKS AUTOMOTIVE CENTER	Pacific Bell

3064 EL CAMINO RL

Year	Uses	Source
1996	CALIFORNIA CUSTOM BODY SHOP	Pacific Bell

3070 EL CAMINO RL

Year	Uses	Source
1996	RECORD BARN THE	Pacific Bell

3074 EL CAMINO RL

Year	Uses	Source
1996	HATCHO AUTHENTIC JAPANESE CUISINE	Pacific Bell

3075 EL CAMINO RL

Year	Uses	Source
1996	LOTUS CHINESES FAST FOOD	Pacific Bell

3077 EL CAMINO RL

Year	Uses	Source
1996	REAL ICE CREAM	Pacific Bell

3081 EL CAMINO RL

Year	Uses	Source
1996	PERFECT TOUCH COIFFURES	Pacific Bell

FINDINGS

3083 EL CAMINO RL

Year	Uses	Source
1996	KOHINOOR WORLD TRAVEL	Pacific Bell

3084 EL CAMINO RL

Year	Uses	Source
1996	SUN FLOWER	Pacific Bell

3085 EL CAMINO RL

Year	Uses	Source
1996	TAJMAHAL IMPORTS	Pacific Bell

3086 EL CAMINO RL

Year	Uses	Source
1996	SANTA CLARA BALLET SCHOOL	Pacific Bell

3087 EL CAMINO RL

Year	Uses	Source
1996	DANYA IMPORTS	Pacific Bell

3088 EL CAMINO RL

Year	Uses	Source
1996	1 CLEAN SHIELD BUILDING MAINTENANCE	Pacific Bell
	MISSION GLASS & SCREEN CO	Pacific Bell
1985	MISSION GLASS CO	Pacific Bell

3095 EL CAMINO RL

Year	Uses	Source
1996	SANDERS GEORGE INSURANCE	Pacific Bell

3099 EL CAMINO RL

Year	Uses	Source
1996	SULTAN RESTAURANT	Pacific Bell

3100 EL CAMINO RL

Year	Uses	Source
1996	CRAIG MUFFLERS	Pacific Bell
	A SUNNCLARE VETERINARY CLINIC	Pacific Bell
	C AUTO HAUS EL CAMINO	Pacific Bell
	E JOHNS AUTOMOTIVE REPAIR	Pacific Bell
	F PACIFIC AUTO REPAIR	Pacific Bell

Year	Uses	Source
1996	H ACE AUTO TECH	Pacific Bell
	I F & S AUTO BODY	Pacific Bell

3105 EL CAMINO RL

Year	Uses	Source
1996	DAILY SAN FRANCISCO THE	Pacific Bell
	208 KOREAN AMERICAN RADIO	Pacific Bell
	203 KOREA CENTRAL	Pacific Bell
	202 DATEK COMPUTER	Pacific Bell
	PARKS TAX & INSURANCE	Pacific Bell
	208 ACE AUTO CONSULTANT	Pacific Bell
	204 SMART INSURANCE AGENCY	Pacific Bell
1985	STORAGE SYSTEM ENGINEERING SERVICE	Pacific Bell

3109 EL CAMINO RL

Year	Uses	Source
1996	LIGHTNING PRESS	Pacific Bell
1980	Transport Services See Advanced Business Data	Pacific Telephone

3145 EL CAMINO RL

Year	Uses	Source
1996	MOSER BARBARA	Pacific Bell
	SILVER DOLLAR	Pacific Bell

3148 EL CAMINO RL

Year	Uses	Source
1996	GRAND PRIX TROPHIES & AWARDS CO	Pacific Bell
	LEES INSURANCE AGENCY	Pacific Bell
	GRANKO	Pacific Bell
	CONSTRUCTION COMPANY	Pacific Bell
	100 GOBAWOO RESTAURANT	Pacific Bell
	101 OPEN MIND MUSIC STUDIO	Pacific Bell
	102 BRUCE LEE HAIR SALON	Pacific Bell
	103 LBC MABUHAYE U S A CORP	Pacific Bell
	104 SEOUL AUTO	Pacific Bell
	104 RADIO SEOUL	Pacific Bell
	106 PAIN CONTROL	Pacific Bell
	107 IMMANUEL	Pacific Bell

FINDINGS

Year	Uses	Source
1996	CHIROPRACTIC CLINIC	Pacific Bell
	109 A TRAVEL	Pacific Bell
	110 MIRAMAR PHOTOGRAPHY	Pacific Bell
	202 DAE HAN HEARING AID CO	Pacific Bell
	203 INTERACTIVE DISTRIBUTOR	Pacific Bell
	203 SIYOUNG ELECTRIC AMERICAN INC	Pacific Bell
	203 SKOVIT INC	Pacific Bell
	203 HOPE REALTY INVESTMENT	Pacific Bell
	204 MONICAS MAGIC SHEARS	Pacific Bell
	205 HONGIK ART	Pacific Bell
	206 PTT COMMUNICATIONS	Pacific Bell
	207 TAEHWA TRANS CO LTD	Pacific Bell
	208 PROJECT PULL	Pacific Bell
	208 BAYFRONT	Pacific Bell
	209 CHONG ADAM	Pacific Bell
	ENROLLED AGENT	Pacific Bell
	TAX & BOOKKEEPING	Pacific Bell
	211 FUTURE GRAPHIC DESIGN	Pacific Bell
	211 GRANDVIEW CALIFORNIA SCHOOL	Pacific Bell
	212 SMART REALTY & FINANCE	Pacific Bell
1957	Brunston Maxine	R. L. Polk Co.

3149 EL CAMINO RL

Year	Uses	Source
1996	BOTTLE SHOP THE	Pacific Bell

3150 EL CAMINO RL

Year	Uses	Source
1957	Goyer D A	R. L. Polk Co.

3151 EL CAMINO RL

Year	Uses	Source
1996	LOVELY LADY COIFFURES	Pacific Bell
1975	C D I Corporation Tek Skills Temps	Pacific Telephone

3155 EL CAMINO RL

Year	Uses	Source
1996	TRACK AUTO SERVICE	Pacific Bell
	TRACK AUTO SERVICE	Pacific Bell

Year	Uses	Source
1996	TRACK AUTO SERVICE	Pacific Bell

3157 EL CAMINO RL

Year	Uses	Source
1996	SILICON VALLEY COMPUTER GUIDE	Pacific Bell
	PRECISION PRINTING & GRAPHICS	Pacific Bell

3160 EL CAMINO RL

Year	Uses	Source
1996	SANTA CLARA GLASS & MIRROR	Pacific Bell
	D EL CAMINO BODY SHOP INC	Pacific Bell

3170 EL CAMINO RL

Year	Uses	Source
1996	0 ASIAN EUROPEAN LTD	Pacific Bell
	M A & M AUTO SERVICE	Pacific Bell
	J ALLIANCE AUTO REPAIR	Pacific Bell
	SPECIALTY B M W &M BZ	Pacific Bell
	H JOZOS FOREIGN AUTO	Pacific Bell
	A HITRON SYSTEMS	Pacific Bell
	F TURBO AUTO REPAIR	Pacific Bell
1980	W	Pacific Telephone
	Stores	Pacific Telephone

EL CAMNO RL

3070 EL CAMNO RL

Year	Uses	Source
1980	COLONY PAINT CENTER	Pacific Telephone

EL CAMSNNO RL

3050 EL CAMSNNO RL

Year	Uses	Source
1980	Saitta Clara	Pacific Telephone
	Round Table Pizza The	Pacific Telephone

FINDINGS

EL CAMSNO RL

3095 EL CAMSNO RL

Year	Uses	Source
1980	SANDERS GEORGE INSURANCE	Pacific Telephone

EL CANINO RL

3004 EL CANINO RL

Year	Uses	Source
1980	SANTA CLARA SPEED CENTER	Pacific Telephone

EL CEMINO RL

3024 EL CEMINO RL

Year	Uses	Source
1980	GRANVIEW HARDWARE CO	Pacific Telephone

EL COMAIRIO RL

3077 EL COMAIRIO RL

Year	Uses	Source
1991	Real Ice Cream	PACIFIC BELL WHITE PAGES

JERALD AVE

2921 JERALD AVE

Year	Uses	Source
2001	0 KWONGMark	Haines Company, Inc.
1980	CPS Concrete Const	Pacific Telephone
1975	HUDSON RICHARD M	Pacific Telephone
1974	Hudson Richd	R. L. Polk Co.
1970	Guardino Gary	R. L. Polk & Co.
1963	Yaryan C R	Pacific Telephone
1960	Yaryan Chas R 4CH	R. L. Polk Co.

2930 JERALD AVE

Year	Uses	Source
2001	MAANNaaem	Haines Company, Inc.
1996	Maan Naaem	Pacific Bell
1991	CLEWETT ELWYN	PACIFIC BELL WHITE PAGES

FINDINGS

Year	Uses	Source
1991	Clewett Elwyn	PACIFIC BELL WHITE PAGES
1986	Clewett Elwyn	Pacific Bell
1985	CLEWETT ELWYN	Pacific Bell
1975	CLEWETT ELWYN	Pacific Telephone
1974	Clewett Elwyn K	R. L. Polk Co.
1970	Clewett Elwyn K	R. L. Polk & Co.
1963	Clewett Elwyn	Pacific Telephone
1960	Clewett Elwyn K 0 AC	R. L. Polk Co.

2931 JERALD AVE

Year	Uses	Source
2001	OWANGChuan	Haines Company, Inc.
1986	Daniels David H	Pacific Bell
1974	Daniels Jimmy H	R. L. Polk Co.
1970	Daniels Jimmy H	R. L. Polk & Co.
1963	Shero Helen	Pacific Telephone
1960	Shero Chas 4 CH	R. L. Polk Co.

2940 JERALD AVE

Year	Uses	Source
2001	ODDNNELLMarnene	Haines Company, Inc.
1986	ODonnell CR	Pacific Bell
1985	DONNELL CR	Pacific Bell
1980	ODonnell C R	Pacific Telephone
1974	ODonnell Ch	R. L. Polk Co.
1970	ODonnell Chester	R. L. Polk & Co.
1963	Enos Mildred	Pacific Telephone
1960	Bell Miller L ch	R. L. Polk Co.

2941 JERALD AVE

Year	Uses	Source
2001	BALDWINJoanna	Haines Company, Inc.
	BALDWIN Joanna	Haines Company, Inc.
	BALDWIN Fled	Haines Company, Inc.
	BALDWINFred	Haines Company, Inc.
1996	Baldwin Fred & Joann	Pacific Bell
1991	Bailey Eric	PACIFIC BELL WHITE PAGES
	BAILEY ERIC	PACIFIC BELL WHITE PAGES
1986	Samaranos C	Pacific Bell

FINDINGS

Year	Uses	Source
1975	KASS JEFFREY N	Pacific Telephone
1974	N Kass Wm J	R. L. Polk Co.
1970	Fridas Sophia Mrs	R. L. Polk & Co.
1960	Von Hungen Jayne Mrs ch	R. L. Polk Co.

2950 JERALD AVE

Year	Uses	Source
2001	OSINGHVilay	Haines Company, Inc.
1996	Wenstrom Mike & Vergie	Pacific Bell
1991	BURLESON BJ	PACIFIC BELL WHITE PAGES
	Burleson BJ	PACIFIC BELL WHITE PAGES
1986	Burleson B J	Pacific Bell
1985	BURLESON B J	Pacific Bell
1980	Burleson B J	Pacific Telephone
1975	BURLESUN B J	Pacific Telephone
1974	Burleson Borden J	R. L. Polk Co.
1970	Burleson Borden J	R. L. Polk & Co.
1963	Reddall Gordon C	Pacific Telephone
1960	Burleson Borden J 0 ch	R. L. Polk Co.

2951 JERALD AVE

Year	Uses	Source
1996	Arruda Evelyn	Pacific Bell
1991	Arruda Evelyn	PACIFIC BELL WHITE PAGES
	Jason Claire	PACIFIC BELL WHITE PAGES
	ARRUDA EVELYN	PACIFIC BELL WHITE PAGES
	JASON CLAIRE	PACIFIC BELL WHITE PAGES
1986	Arruda Evelyn	Pacific Bell
	Jason Claire	Pacific Bell
1985	ARRUDA EVELYN	Pacific Bell
	JASON CLAIRE	Pacific Bell
1980	Arruda Evelyn	Pacific Telephone
	Jason Claire	Pacific Telephone
1975	ARRUDA EVELYN	Pacific Telephone
	JASON CLAIRE	Pacific Telephone
1974	Arruda Evelyn M	R. L. Polk Co.
1970	Arruda Evelyn M	R. L. Polk & Co.
1963	Harris Pearl	Pacific Telephone
1960	IHarris Pearl 4 4 CH	R. L. Polk Co.

FINDINGS

2960 JERALD AVE

Year	Uses	Source
2001	BALDOVINOR	Haines Company, Inc.
1991	Ellis Ralph	PACIFIC BELL WHITE PAGES
	ELLIS RALPH	PACIFIC BELL WHITE PAGES
1986	Ellis Ralph	Pacific Bell
1985	ELLIS RALPH	Pacific Bell
1980	Ellis Ralph	Pacific Telephone
1974	N Ellis Ralph	R. L. Polk Co.
1970	Flora Mary Mrs	R. L. Polk & Co.
1960	Schafer Edwin C 4 CH	R. L. Polk Co.

2961 JERALD AVE

Year	Uses	Source
2001	0 SYLVIAJe Ifery	Haines Company, Inc.
1975	HENITHOREIE J P	Pacific Telephone
1974	Henthome James P	R. L. Polk Co.
1970	Henthorne James P 0 AX	R. L. Polk & Co.
1963	Henthorne J P	Pacific Telephone
1960	Williams Joseph P	R. L. Polk Co.

2970 JERALD AVE

Year	Uses	Source
2001	ANELLOC	Haines Company, Inc.
	ANELLOM	Haines Company, Inc.
1996	Anello C & M	Pacific Bell
1974	Brown Paul W	R. L. Polk Co.
1970	Brown Paul W	R. L. Polk & Co.
1963	Hubert La Vonnee	Pacific Telephone
	Hubert Geo H	Pacific Telephone
1960	I Ielmily Olin L AC	R. L. Polk Co.

2971 JERALD AVE

Year	Uses	Source
2001	OWILLHITE Edwin Dale	Haines Company, Inc.
	WILLHITE Holly M	Haines Company, Inc.
1996	Wilihite Edwin Dale	Pacific Bell
1991	WILLHITE EDWIN DALE	PACIFIC BELL WHITE PAGES
	Willhite Edwin Dale	PACIFIC BELL WHITE PAGES
1986	Wilthite Edwin Dale	Pacific Bell

FINDINGS

Year	Uses	Source
1985	DOBBINS M J	Pacific Bell
1980	Me Laughlin E R	Pacific Telephone
	Mc Laughlin E C	Pacific Telephone
1975	ME LAUQGHLIN E R	Pacific Telephone
1974	Mc Laughlin Elaine Mrs	R. L. Polk Co.
1970	Mc Laughlin Elaine Mrs CH	R. L. Polk & Co.
1963	Mc Laughlin T J	Pacific Telephone
1960	Vacant	R. L. Polk Co.

2973 JERALD AVE

Year	Uses	Source
2001	HUSTONT Michael	Haines Company, Inc.
1996	Huston T Michael	Pacific Bell
1991	HUSTON TMICHAEL	PACIFIC BELL WHITE PAGES
	Huston TMichael	PACIFIC BELL WHITE PAGES
1986	Huston T Michael	Pacific Bell
1985	HUSTON T MICHAEL	Pacific Bell
1980	Huston T Michael	Pacific Telephone
1974	Mosher Stanley	R. L. Polk Co.
1970	No Return	R. L. Polk & Co.
1963	Jacquez Andrew E	Pacific Telephone
1960	Jacquetz Andrew E 4ax	R. L. Polk Co.

2980 JERALD AVE

Year	Uses	Source
2001	FISHERJoyce	Haines Company, Inc.
1980	Crawford E W	Pacific Telephone
1975	PERRY PAUL W	Pacific Telephone
1974	Perry Paul W	R. L. Polk Co.
1970	Perry Paul W	R. L. Polk & Co.
1963	Perry Paul W	Pacific Telephone

2981 JERALD AVE

Year	Uses	Source
2001	8 ROSE Harold	Haines Company, Inc.
1980	Trebaol George O	Pacific Telephone
1975	FRAUSTO GREGORLO	Pacific Telephone
1974	N Neto John M Jr	R. L. Polk Co.
1970	Guthrie Russell A CH	R. L. Polk & Co.

FINDINGS

Year	Uses	Source
1963	Guthrie R Allen	Pacific Telephone
1960	Guthrie I Russell A 0 AC	R. L. Polk Co.

2983 JERALD AVE

Year	Uses	Source
2001	HALL Monica	Haines Company, Inc.
1986	Lloyd Nita	Pacific Bell
	Lloyd Wm E	Pacific Bell
1985	LLOYD WM E	Pacific Bell
	LLOYD NITA	Pacific Bell
1980	Lloyd Wm E	Pacific Telephone
1975	LLOYD WM E	Pacific Telephone
1974	N Metcalfe Joe	R. L. Polk Co.
1970	Holeman James E	R. L. Polk & Co.
1963	Archibald Edw J	Pacific Telephone
1960	Donovan Rtobt J AOCH	R. L. Polk Co.

2990 JERALD AVE

Year	Uses	Source
2001	0 DAVISSlanley	Haines Company, Inc.
1991	DAVIS STANLEY C	PACIFIC BELL WHITE PAGES
	Davis Stanley C	PACIFIC BELL WHITE PAGES
1986	Davis Stanley C	Pacific Bell
1985	DAVIS STANLEY C	Pacific Bell
1980	Davis Stanley C	Pacific Telephone
1975	DAVIS STANLEY C	Pacific Telephone
1974	Davis Stanley C	R. L. Polk Co.
1970	Davis Stanley C	R. L. Polk & Co.
1960	Davis Stanley C CO ax	R. L. Polk Co.

2991 JERALD AVE

Year	Uses	Source
2001	LEISINGMM	Haines Company, Inc.
1996	Leising N M	Pacific Bell
1986	Leising M M	Pacific Bell
1985	LEISING M M	Pacific Bell
1980	Rudolph M M	Pacific Telephone
1975	NYRHILA JAYE J	Pacific Telephone
1974	Nyrhila Jaye J	R. L. Polk Co.

FINDINGS

Year	Uses	Source
1970	Nyrhila Jaye J 0 CH	R. L. Polk & Co.
1963	Nyrhila Jaye J	Pacific Telephone
1960	Nyrhlilla Jaye J I ACHB	R. L. Polk Co.

2992 JERALD AVE

Year	Uses	Source
2001	DOBao Q	Haines Company, Inc.
1996	Do Bao Q	Pacific Bell
1991	DO EAO Q	PACIFIC BELL WHITE PAGES
	Do Eao Q	PACIFIC BELL WHITE PAGES
1986	Do Bao Q	Pacific Bell
1985	DO BAO Q	Pacific Bell
1980	Conzini Bruce	Pacific Telephone
1975	NETO JOHN M JR	Pacific Telephone
1974	N Gobe U Marian	R. L. Polk Co.
1970	Mayberry Tillman H	R. L. Polk & Co.
1963	Sweeney Kevin F	Pacific Telephone
1960	Sweeney Kevin 1 F 4 A C	R. L. Polk Co.

2994 JERALD AVE

Year	Uses	Source
2001	HALLFD	Haines Company, Inc.
1996	Hall F D	Pacific Bell
1991	HA IL FD	PACIFIC BELL WHITE PAGES
	Ha Il FD	PACIFIC BELL WHITE PAGES
1986	Hall F D	Pacific Bell
1985	HALL F D	Pacific Bell
1975	HALL F D	Pacific Telephone
1974	N Ha Il F D	R. L. Polk Co.
1970	Northgrave Kenneth E	R. L. Polk & Co.
1963	Vargas John	Pacific Telephone
1960	Vargus Jolin	R. L. Polk Co.

2996 JERALD AVE

Year	Uses	Source
2008	ANCHETA CONSTRUCTION	Cole Information Services
2001	ANCHETA Vhaenano	Haines Company, Inc.
1980	Ancheta Alfredo	Pacific Telephone
1975	ANCHETA ALFREDO	Pacific Telephone

FINDINGS

Year	Uses	Source
1974	N Ancheta Valeriano	R. L. Polk Co.
1970	Lawson Garry W	R. L. Polk & Co.
1963	Francolini O J	Pacific Telephone

2998 JERALD AVE

Year	Uses	Source
2001	HARDY Mark	Haines Company, Inc.
1974	Johnston Dorothy Mrs	R. L. Polk Co.
1970	Johneton Ernest A	R. L. Polk & Co.
1963	Beverly T S	Pacific Telephone
	Ballantine Rebecca	Pacific Telephone
	Beverly Roberta	Pacific Telephone
1960	Whiteaker Lawrence F	R. L. Polk Co.

3000 JERALD AVE

Year	Uses	Source
2001	BELLTeresa	Haines Company, Inc.
1974	Escamilla David G	R. L. Polk Co.
1970	Escamilla David G	R. L. Polk & Co.
1963	Bizjack Chas A	Pacific Telephone
1960	I lechtold Earl J ACJ	R. L. Polk Co.

3002 JERALD AVE

Year	Uses	Source
2001	WEINBERG Lawrence	Haines Company, Inc.
1991	CAWLEY C	PACIFIC BELL WHITE PAGES
	Cawley C	PACIFIC BELL WHITE PAGES
1986	Cawley C	Pacific Bell
1980	Cawley C	Pacific Telephone
1975	BALTIMORE WENDELL	Pacific Telephone
1974	N Baltimore Wendell	R. L. Polk Co.
1970	Davenport Paul E	R. L. Polk & Co.
1963	Davenport Paul E	Pacific Telephone
1960	Davenport Paul K B 4C	R. L. Polk Co.

3031 JERALD AVE

Year	Uses	Source
1963	Wilhite Fred	Pacific Telephone

3080 JERALD AVE

Year	Uses	Source
1980	Warner Stu A	Pacific Telephone

3081 JERALD AVE

Year	Uses	Source
2001	0 BOWMANRoss	Haines Company, Inc.
1975	VAN IDERSTINE WILLIAM R	Pacific Telephone
1974	Wilhite Fred	R. L. Polk Co.
1970	Cherbeaneau Robt	R. L. Polk & Co.
1960	Willite Fred AC 4 C	R. L. Polk Co.

N SANTA CRUZ AVE

1702 N SANTA CRUZ AVE

Year	Uses	Source
1963	Johnsons Texaco Service	Pacific Telephone

NATALIE AVE

1605 NATALIE AVE

Year	Uses	Source
1960	Maurins Arvids 0 4 AX	R. L. Polk Co.

1610 NATALIE AVE

Year	Uses	Source
1960	Gibson Jas E 0 ax	R. L. Polk Co.

1620 NATALIE AVE

Year	Uses	Source
1960	Haag Antonette K Mrs ch	R. L. Polk Co.

1621 NATALIE AVE

Year	Uses	Source
1960	Vacant	R. L. Polk Co.

1624 NATALIE AVE

Year	Uses	Source
1960	Wilson Jennie A Mrs ACH	R. L. Polk Co.

FINDINGS

1625 NATALIE AVE

Year	Uses	Source
1960	Rice Edith G Mrs	R. L. Polk Co.

1628 NATALIE AVE

Year	Uses	Source
1960	Reimer Esther V 4 AX	R. L. Polk Co.

1630 NATALIE AVE

Year	Uses	Source
1960	Jamieson W G ch	R. L. Polk Co.

1634 NATALIE AVE

Year	Uses	Source
1960	Haydo John 4 CH	R. L. Polk Co.

1638 NATALIE AVE

Year	Uses	Source
1960	Furtado JOB A ACH	R. L. Polk Co.

1644 NATALIE AVE

Year	Uses	Source
2001	CAOILI Felpa	Haines Company, Inc.
1986	Caoili Felipe	Pacific Bell
1985	CAOILI FELIPE	Pacific Bell
1974	Rotunda Frank e	R. L. Polk Co.
1960	Robertson Dallas	R. L. Polk Co.

1646 NATALIE AVE

Year	Uses	Source
1960	Apartments	R. L. Polk Co.
	Pugliese Marie M Mrs	R. L. Polk Co.

1654 NATALIE AVE

Year	Uses	Source
2001	MORGAN Richard	Haines Company, Inc.
1974	Kimzey Donald E	R. L. Polk Co.
1970	Kimzey Donald E	R. L. Polk & Co.
1963	Whitney M J	Pacific Telephone
	Whitney Bard H	Pacific Telephone
1960	Vacant	R. L. Polk Co.

FINDINGS

1663 NATALIE AVE

Year	Uses	Source
2001	HEISINGORRussanl	Haines Company, Inc.
1996	Heisinger Russell L	Pacific Bell
1991	HEISILNGER RUSSELL L	PACIFIC BELL WHITE PAGES
	Heisilnger Russell L	PACIFIC BELL WHITE PAGES
1985	HEISINGER RUSSELL L	Pacific Bell
1980	Heisinger Russell L	Pacific Telephone
1974	Heisinger Russell L	R. L. Polk Co.
1970	Hieisinger Russell L 0 AX	R. L. Polk & Co.
1963	Heisinger Russell L	Pacific Telephone
1960	Stansfield Donald Y ch	R. L. Polk Co.

1664 NATALIE AVE

Year	Uses	Source
2001	OCHADWOCKEwdard	Haines Company, Inc.
1996	Medina David & Maria	Pacific Bell
1991	Brent L	PACIFIC BELL WHITE PAGES
	BRENT L	PACIFIC BELL WHITE PAGES
1986	Chadwick E I	Pacific Bell
1985	CHADWICK E I	Pacific Bell
1975	WHEAT LAWRENCE M	Pacific Telephone
1974	Johnson Robt B	R. L. Polk Co.
1970	Johnson Robt B	R. L. Polk & Co.
1963	Heitzman Harry J	Pacific Telephone
1960	Heitzman Harry J	R. L. Polk Co.

1674 NATALIE AVE

Year	Uses	Source
1991	HOLEMAN JAS E	PACIFIC BELL WHITE PAGES
	Holeman Jas E	PACIFIC BELL WHITE PAGES
1986	Holeman Jas E	Pacific Bell
1985	HOLEMAN JAS E	Pacific Bell
1980	Holeman Jas E	Pacific Telephone
1975	HOLEMAN JAS E	Pacific Telephone
1974	N Holeman James E	R. L. Polk Co.
1970	Prioste Joseph V CH	R. L. Polk & Co.
1960	Prioste Joseph V 0 ch	R. L. Polk Co.

FINDINGS

1683 NATALIE AVE

Year	Uses	Source
2001	VELODarnel	Haines Company, Inc.
1986	Velo Daniel	Pacific Bell
1985	VELO DANIEL	Pacific Bell
1980	Velo Daniel	Pacific Telephone
1975	COSPER S	Pacific Telephone
1974	N Casper Zelta L	R. L. Polk Co.
1970	Cosper Lee Mrs	R. L. Polk & Co.
1960	Brizjack Martin J	R. L. Polk Co.

1684 NATALIE AVE

Year	Uses	Source
2001	OCHINOeisd WORNALLHUn 8 W	Haines Company, Inc.
1975	SMYTH DW	Pacific Telephone
1974	Smyth Dennis W	R. L. Polk Co.
1970	Dixon Norman A CH	R. L. Polk & Co.
1963	Dixon N A	Pacific Telephone
1960	Dixon Norman A ch	R. L. Polk Co.

1703 NATALIE AVE

Year	Uses	Source
2001	M 1 HDora	Haines Company, Inc.
	OMIHSleveo W	Haines Company, Inc.
	MIH Waller	Haines Company, Inc.
1996	Coelho Wm G	Pacific Bell
1991	Coelho Wm G	PACIFIC BELL WHITE PAGES
	Coelho D	PACIFIC BELL WHITE PAGES
	COELHO D	PACIFIC BELL WHITE PAGES
	COELHO WM G	PACIFIC BELL WHITE PAGES
1986	Coelho C	Pacific Bell
	Coelho Wm G	Pacific Bell
1985	COELHO C	Pacific Bell
	COELHO WM G	Pacific Bell
1974	No Return	R. L. Polk Co.
1970	Peeler Donald J	R. L. Polk & Co.
1960	Muller Paul P 0 ch	R. L. Polk Co.

FINDINGS

1704 NATALIE AVE

Year	Uses	Source
2001	DEEClanis	Haines Company, Inc.
	STAUDENRAUSJohn	Haines Company, Inc.
1996	Dee Clare	Pacific Bell
1986	Kearns J T	Pacific Bell
	Kearns J H	Pacific Bell
1985	KEARNS J T	Pacific Bell
1980	Kearns J T	Pacific Telephone
1974	Keams David W	R. L. Polk Co.
1970	Kearns David W	R. L. Polk & Co.
1963	Kearns David W	Pacific Telephone
1960	Kearns David W 0 4 CH	R. L. Polk Co.

NATALIE DR

1683 NATALIE DR

Year	Uses	Source
1963	Bizjack Martin J	Pacific Telephone

1703 NATALIE DR

Year	Uses	Source
1963	Muller Paul P	Pacific Telephone

S SANTA CRUZ AVE

1601 S SANTA CRUZ AVE

Year	Uses	Source
1986	Shengn M	Pacific Bell
	Shenon Mike & Alison	Pacific Bell
	SHENGN M	Pacific Bell
1982	Shenon Mike & Alison	Pacific Telephone
	OBrien Daniel P	Pacific Telephone
	Shen n n M	Pacific Telephone

1619 S SANTA CRUZ AVE

Year	Uses	Source
1986	Bourne Charles P	Pacific Bell
	Bourne Chas P	Pacific Bell
1982	Bourne Chas P	Pacific Telephone
	Bourne Charles P	Pacific Telephone

Year	Uses	Source
1975	Bourne Glen	Pacific Telephone
1957	STEFANI NELLO	Pacific Telephone

1627 S SANTA CRUZ AVE

Year	Uses	Source
1986	Ziebron Stanley J	Pacific Bell
	ZIEBRON STANLEY J	Pacific Bell
1957	WESTER BERNHARD	Pacific Telephone

1641 S SANTA CRUZ AVE

Year	Uses	Source
1986	Carber Frank	Pacific Bell
1982	Carher Frank	Pacific Telephone

1671 S SANTA CRUZ AVE

Year	Uses	Source
1986	Schram Kenneth	Pacific Bell

1681 S SANTA CRUZ AVE

Year	Uses	Source
1986	James Henry R	Pacific Bell

1700 S SANTA CRUZ AVE

Year	Uses	Source
1986	Harrenstien Kenneth L	Pacific Bell
	Robineto Warren	Pacific Bell
1982	Harrenstien Kennieth L	Pacific Telephone

SANTA CRUZ AVE

1612 SANTA CRUZ AVE

Year	Uses	Source
1991	CASTRO PETER A	PACIFIC BELL WHITE PAGES

1615 SANTA CRUZ AVE

Year	Uses	Source
1957	SCHERER MARY C	Pacific Telephone

1671 SANTA CRUZ AVE

Year	Uses	Source
2001	SSCHRAM Kennelh	Haines Company, Inc.

FINDINGS

Year	Uses	Source
1996	Schram Kenneth	Pacific Bell
1991	SCHRAM KENNETH	PACIFIC BELL WHITE PAGES
	Schram Kenneth	PACIFIC BELL WHITE PAGES
1985	SCHRAM KENNETH	Pacific Bell
1980	Schram Kenneth	Pacific Telephone
1975	SCHRAM KENNETH	Pacific Telephone
1974	Schram Kenneth W	R. L. Polk Co.
1970	Schram Kenneth W AX	R. L. Polk & Co.
1963	Schram Kenneth	Pacific Telephone
1960	Schramm Kenneth W ax	R. L. Polk Co.

1681 SANTA CRUZ AVE

Year	Uses	Source
2008	SAMEL PIRYA	Cole Information Services
2001	SAKARTENili	Haines Company, Inc.
1996	James Henry R	Pacific Bell
1991	James Henry R	PACIFIC BELL WHITE PAGES
	JAMES HENRY R SANTA CLARA 243 09	PACIFIC BELL WHITE PAGES
1985	JAMES HENRY R	Pacific Bell
1980	James Henry R	Pacific Telephone
1974	James Henry R	R. L. Polk Co.
1970	James Henry R	R. L. Polk & Co.
1963	James Henry R	Pacific Telephone
1960	James Henry	R. L. Polk Co.

FINDINGS

TARGET PROPERTY: ADDRESS NOT IDENTIFIED IN RESEARCH SOURCE

The following Target Property addresses were researched for this report, and the addresses were not identified in the research source.

Address Researched	Address Not Identified in Research Source
3035 El Camino Real	2006, 2001, 2000, 1986, 1982, 1978, 1968, 1966, 1965, 1964, 1962, 1957, 1955, 1950, 1946, 1945, 1942, 1940, 1936, 1935, 1931, 1930, 1926, 1925, 1922

ADJOINING PROPERTY: ADDRESSES NOT IDENTIFIED IN RESEARCH SOURCE

The following Adjoining Property addresses were researched for this report, and the addresses were not identified in research source.

Address Researched	Address Not Identified in Research Source
1515 ALPINE AVE	2013, 2006, 2001, 2000, 1996, 1991, 1986, 1985, 1982, 1980, 1978, 1975, 1974, 1970, 1968, 1966, 1965, 1964, 1963, 1962, 1960, 1957, 1955, 1950, 1946, 1945, 1942, 1940, 1936, 1935, 1931, 1930, 1926, 1925, 1922
1515 ALPINE AVE	2013, 2008, 2006, 2000, 1982, 1978, 1968, 1966, 1965, 1964, 1963, 1962, 1960, 1957, 1955, 1950, 1946, 1945, 1942, 1940, 1936, 1935, 1931, 1930, 1926, 1925, 1922
1570 ALPINE AVE	2013, 2008, 2006, 2000, 1996, 1991, 1986, 1985, 1982, 1980, 1978, 1975, 1968, 1966, 1965, 1964, 1962, 1960, 1957, 1955, 1950, 1946, 1945, 1942, 1940, 1936, 1935, 1931, 1930, 1926, 1925, 1922
1579 ALPINE AVE	2013, 2008, 2006, 2001, 2000, 1996, 1991, 1986, 1985, 1982, 1980, 1978, 1975, 1974, 1970, 1968, 1966, 1965, 1964, 1963, 1962, 1960, 1955, 1950, 1946, 1945, 1942, 1940, 1936, 1935, 1931, 1930, 1926, 1925, 1922
1580 ALPINE	2013, 2008, 2006, 2001, 2000, 1996, 1991, 1986, 1985, 1982, 1980, 1978, 1975, 1974, 1970, 1968, 1966, 1965, 1964, 1963, 1962, 1957, 1955, 1950, 1946, 1945, 1942, 1940, 1936, 1935, 1931, 1930, 1926, 1925, 1922
1580 ALPINE AVE	2013, 2008, 2006, 2001, 2000, 1996, 1991, 1986, 1985, 1982, 1980, 1978, 1975, 1968, 1966, 1965, 1964, 1962, 1960, 1957, 1955, 1950, 1946, 1945, 1942, 1940, 1936, 1935, 1931, 1930, 1926, 1925, 1922
1581 ALPINE AVE	2013, 2008, 2006, 2001, 2000, 1996, 1991, 1986, 1985, 1982, 1980, 1978, 1975, 1974, 1970, 1968, 1966, 1965, 1964, 1963, 1962, 1960, 1955, 1950, 1946, 1945, 1942, 1940, 1936, 1935, 1931, 1930, 1926, 1925, 1922
1582 ALPINE	2013, 2008, 2006, 2001, 2000, 1996, 1991, 1986, 1985, 1982, 1980, 1978, 1975, 1974, 1970, 1968, 1966, 1965, 1964, 1963, 1962, 1957, 1955, 1950, 1946, 1945, 1942, 1940, 1936, 1935, 1931, 1930, 1926, 1925, 1922
1582 ALPINE AVE	2013, 2008, 2006, 2000, 1996, 1991, 1986, 1985, 1982, 1980, 1978, 1975, 1968, 1966, 1965, 1964, 1962, 1960, 1957, 1955, 1950, 1946, 1945, 1942, 1940, 1936, 1935, 1931, 1930, 1926, 1925, 1922
1601 S SANTA CRUZ AVE	2013, 2008, 2006, 2001, 2000, 1996, 1991, 1985, 1980, 1978, 1975, 1974, 1970, 1968, 1966, 1965, 1964, 1963, 1962, 1960, 1957, 1955, 1950, 1946, 1945, 1942, 1940, 1936, 1935, 1931, 1930, 1926, 1925, 1922
1605 NATALIE AVE	2013, 2008, 2006, 2001, 2000, 1996, 1991, 1986, 1985, 1982, 1980, 1978, 1975, 1974, 1970, 1968, 1966, 1965, 1964, 1963, 1962, 1957, 1955, 1950, 1946, 1945, 1942, 1940, 1936, 1935, 1931, 1930, 1926, 1925, 1922

FINDINGS

Address Researched	Address Not Identified in Research Source
1610 NATALIE AVE	2013, 2008, 2006, 2001, 2000, 1996, 1991, 1986, 1985, 1982, 1980, 1978, 1975, 1974, 1970, 1968, 1966, 1965, 1964, 1963, 1962, 1957, 1955, 1950, 1946, 1945, 1942, 1940, 1936, 1935, 1931, 1930, 1926, 1925, 1922
1612 SANTA CRUZ AVE	2013, 2008, 2006, 2001, 2000, 1996, 1986, 1985, 1982, 1980, 1978, 1975, 1974, 1970, 1968, 1966, 1965, 1964, 1963, 1962, 1960, 1957, 1955, 1950, 1946, 1945, 1942, 1940, 1936, 1935, 1931, 1930, 1926, 1925, 1922
1615 SANTA CRUZ AVE	2013, 2008, 2006, 2001, 2000, 1996, 1991, 1986, 1985, 1982, 1980, 1978, 1975, 1974, 1970, 1968, 1966, 1965, 1964, 1963, 1962, 1960, 1955, 1950, 1946, 1945, 1942, 1940, 1936, 1935, 1931, 1930, 1926, 1925, 1922
1619 S SANTA CRUZ AVE	2013, 2008, 2006, 2001, 2000, 1996, 1991, 1985, 1980, 1978, 1974, 1970, 1968, 1966, 1965, 1964, 1963, 1962, 1960, 1955, 1950, 1946, 1945, 1942, 1940, 1936, 1935, 1931, 1930, 1926, 1925, 1922
1620 NATALIE AVE	2013, 2008, 2006, 2001, 2000, 1996, 1991, 1986, 1985, 1982, 1980, 1978, 1975, 1974, 1970, 1968, 1966, 1965, 1964, 1963, 1962, 1957, 1955, 1950, 1946, 1945, 1942, 1940, 1936, 1935, 1931, 1930, 1926, 1925, 1922
1621 NATALIE AVE	2013, 2008, 2006, 2001, 2000, 1996, 1991, 1986, 1985, 1982, 1980, 1978, 1975, 1974, 1970, 1968, 1966, 1965, 1964, 1963, 1962, 1957, 1955, 1950, 1946, 1945, 1942, 1940, 1936, 1935, 1931, 1930, 1926, 1925, 1922
1624 NATALIE AVE	2013, 2008, 2006, 2001, 2000, 1996, 1991, 1986, 1985, 1982, 1980, 1978, 1975, 1974, 1970, 1968, 1966, 1965, 1964, 1963, 1962, 1957, 1955, 1950, 1946, 1945, 1942, 1940, 1936, 1935, 1931, 1930, 1926, 1925, 1922
1625 NATALIE AVE	2013, 2008, 2006, 2001, 2000, 1996, 1991, 1986, 1985, 1982, 1980, 1978, 1975, 1974, 1970, 1968, 1966, 1965, 1964, 1963, 1962, 1957, 1955, 1950, 1946, 1945, 1942, 1940, 1936, 1935, 1931, 1930, 1926, 1925, 1922
1627 S SANTA CRUZ AVE	2013, 2008, 2006, 2001, 2000, 1996, 1991, 1985, 1982, 1980, 1978, 1975, 1974, 1970, 1968, 1966, 1965, 1964, 1963, 1962, 1960, 1955, 1950, 1946, 1945, 1942, 1940, 1936, 1935, 1931, 1930, 1926, 1925, 1922
1628 NATALIE AVE	2013, 2008, 2006, 2001, 2000, 1996, 1991, 1986, 1985, 1982, 1980, 1978, 1975, 1974, 1970, 1968, 1966, 1965, 1964, 1963, 1962, 1957, 1955, 1950, 1946, 1945, 1942, 1940, 1936, 1935, 1931, 1930, 1926, 1925, 1922
1630 NATALIE AVE	2013, 2008, 2006, 2001, 2000, 1996, 1991, 1986, 1985, 1982, 1980, 1978, 1975, 1974, 1970, 1968, 1966, 1965, 1964, 1963, 1962, 1957, 1955, 1950, 1946, 1945, 1942, 1940, 1936, 1935, 1931, 1930, 1926, 1925, 1922
1634 NATALIE AVE	2013, 2008, 2006, 2001, 2000, 1996, 1991, 1986, 1985, 1982, 1980, 1978, 1975, 1974, 1970, 1968, 1966, 1965, 1964, 1963, 1962, 1957, 1955, 1950, 1946, 1945, 1942, 1940, 1936, 1935, 1931, 1930, 1926, 1925, 1922
1638 NATALIE AVE	2013, 2008, 2006, 2001, 2000, 1996, 1991, 1986, 1985, 1982, 1980, 1978, 1975, 1974, 1970, 1968, 1966, 1965, 1964, 1963, 1962, 1957, 1955, 1950, 1946, 1945, 1942, 1940, 1936, 1935, 1931, 1930, 1926, 1925, 1922
1641 S SANTA CRUZ AVE	2013, 2008, 2006, 2001, 2000, 1996, 1991, 1985, 1980, 1978, 1975, 1974, 1970, 1968, 1966, 1965, 1964, 1963, 1962, 1960, 1957, 1955, 1950, 1946, 1945, 1942, 1940, 1936, 1935, 1931, 1930, 1926, 1925, 1922
1644 NATALIE AVE	2013, 2008, 2006, 2000, 1996, 1991, 1982, 1980, 1978, 1975, 1970, 1968, 1966, 1965, 1964, 1963, 1962, 1957, 1955, 1950, 1946, 1945, 1942, 1940, 1936, 1935, 1931, 1930, 1926, 1925, 1922
1646 NATALIE AVE	2013, 2008, 2006, 2001, 2000, 1996, 1991, 1986, 1985, 1982, 1980, 1978, 1975, 1974, 1970, 1968, 1966, 1965, 1964, 1963, 1962, 1957, 1955, 1950, 1946, 1945, 1942, 1940, 1936, 1935, 1931, 1930, 1926, 1925, 1922
1654 NATALIE AVE	2013, 2008, 2006, 2000, 1996, 1991, 1986, 1985, 1982, 1980, 1978, 1975, 1968, 1966, 1965, 1964, 1962, 1957, 1955, 1950, 1946, 1945, 1942, 1940, 1936, 1935, 1931, 1930, 1926, 1925, 1922

FINDINGS

Address Researched	Address Not Identified in Research Source
1663 NATALIE AVE	2013, 2008, 2006, 2000, 1986, 1982, 1978, 1975, 1968, 1966, 1965, 1964, 1962, 1957, 1955, 1950, 1946, 1945, 1942, 1940, 1936, 1935, 1931, 1930, 1926, 1925, 1922
1664 NATALIE AVE	2013, 2008, 2006, 2000, 1982, 1980, 1978, 1968, 1966, 1965, 1964, 1962, 1957, 1955, 1950, 1946, 1945, 1942, 1940, 1936, 1935, 1931, 1930, 1926, 1925, 1922
1671 S SANTA CRUZ AVE	2013, 2008, 2006, 2001, 2000, 1996, 1991, 1985, 1982, 1980, 1978, 1975, 1974, 1970, 1968, 1966, 1965, 1964, 1963, 1962, 1960, 1957, 1955, 1950, 1946, 1945, 1942, 1940, 1936, 1935, 1931, 1930, 1926, 1925, 1922
1671 SANTA CRUZ AVE	2013, 2008, 2006, 2000, 1986, 1982, 1978, 1968, 1966, 1965, 1964, 1962, 1957, 1955, 1950, 1946, 1945, 1942, 1940, 1936, 1935, 1931, 1930, 1926, 1925, 1922
1674 NATALIE AVE	2013, 2008, 2006, 2001, 2000, 1996, 1982, 1978, 1968, 1966, 1965, 1964, 1963, 1962, 1957, 1955, 1950, 1946, 1945, 1942, 1940, 1936, 1935, 1931, 1930, 1926, 1925, 1922
1681 S SANTA CRUZ AVE	2013, 2008, 2006, 2001, 2000, 1996, 1991, 1985, 1982, 1980, 1978, 1975, 1974, 1970, 1968, 1966, 1965, 1964, 1963, 1962, 1960, 1957, 1955, 1950, 1946, 1945, 1942, 1940, 1936, 1935, 1931, 1930, 1926, 1925, 1922
1681 SANTA CRUZ AVE	2013, 2008, 2006, 2000, 1986, 1982, 1978, 1975, 1968, 1966, 1965, 1964, 1962, 1957, 1955, 1950, 1946, 1945, 1942, 1940, 1936, 1935, 1931, 1930, 1926, 1925, 1922
1681 SANTA CRUZ AVE	2013, 2006, 2001, 2000, 1996, 1991, 1986, 1985, 1982, 1980, 1978, 1975, 1974, 1970, 1968, 1966, 1965, 1964, 1963, 1962, 1960, 1957, 1955, 1950, 1946, 1945, 1942, 1940, 1936, 1935, 1931, 1930, 1926, 1925, 1922
1683 NATALIE AVE	2013, 2008, 2006, 2000, 1996, 1991, 1982, 1978, 1968, 1966, 1965, 1964, 1963, 1962, 1957, 1955, 1950, 1946, 1945, 1942, 1940, 1936, 1935, 1931, 1930, 1926, 1925, 1922
1683 NATALIE DR	2013, 2008, 2006, 2001, 2000, 1996, 1991, 1986, 1985, 1982, 1980, 1978, 1975, 1974, 1970, 1968, 1966, 1965, 1964, 1962, 1960, 1957, 1955, 1950, 1946, 1945, 1942, 1940, 1936, 1935, 1931, 1930, 1926, 1925, 1922
1684 NATALIE AVE	2013, 2008, 2006, 2000, 1996, 1991, 1986, 1985, 1982, 1980, 1978, 1968, 1966, 1965, 1964, 1962, 1957, 1955, 1950, 1946, 1945, 1942, 1940, 1936, 1935, 1931, 1930, 1926, 1925, 1922
1700 S SANTA CRUZ AVE	2013, 2008, 2006, 2001, 2000, 1996, 1991, 1985, 1980, 1978, 1975, 1974, 1970, 1968, 1966, 1965, 1964, 1963, 1962, 1960, 1957, 1955, 1950, 1946, 1945, 1942, 1940, 1936, 1935, 1931, 1930, 1926, 1925, 1922
1702 N SANTA CRUZ AVE	2013, 2008, 2006, 2001, 2000, 1996, 1991, 1986, 1985, 1982, 1980, 1978, 1975, 1974, 1970, 1968, 1966, 1965, 1964, 1962, 1960, 1957, 1955, 1950, 1946, 1945, 1942, 1940, 1936, 1935, 1931, 1930, 1926, 1925, 1922
1703 NATALIE AVE	2013, 2008, 2006, 2000, 1982, 1980, 1978, 1975, 1968, 1966, 1965, 1964, 1963, 1962, 1957, 1955, 1950, 1946, 1945, 1942, 1940, 1936, 1935, 1931, 1930, 1926, 1925, 1922
1703 NATALIE DR	2013, 2008, 2006, 2001, 2000, 1996, 1991, 1986, 1985, 1982, 1980, 1978, 1975, 1974, 1970, 1968, 1966, 1965, 1964, 1962, 1960, 1957, 1955, 1950, 1946, 1945, 1942, 1940, 1936, 1935, 1931, 1930, 1926, 1925, 1922
1704 NATALIE AVE	2013, 2008, 2006, 2000, 1991, 1982, 1978, 1975, 1968, 1966, 1965, 1964, 1962, 1957, 1955, 1950, 1946, 1945, 1942, 1940, 1936, 1935, 1931, 1930, 1926, 1925, 1922
2895 E EL CAMINO REAL	2013, 2008, 2006, 2000, 1996, 1991, 1986, 1985, 1982, 1980, 1978, 1975, 1974, 1970, 1968, 1966, 1965, 1964, 1963, 1962, 1960, 1957, 1955, 1950, 1946, 1945, 1942, 1940, 1936, 1935, 1931, 1930, 1926, 1925, 1922
2895 EL CAMINO REAL	2013, 2008, 2006, 2001, 2000, 1996, 1991, 1986, 1982, 1980, 1978, 1975, 1974, 1970, 1968, 1966, 1965, 1964, 1963, 1962, 1960, 1957, 1955, 1950, 1946, 1945, 1942, 1940, 1936, 1935, 1931, 1930, 1926, 1925, 1922

FINDINGS

Address Researched	Address Not Identified in Research Source
2895 EL CAMINO REAL	2006, 2001, 2000, 1996, 1991, 1986, 1985, 1982, 1980, 1978, 1975, 1974, 1970, 1968, 1966, 1965, 1964, 1963, 1962, 1960, 1957, 1955, 1950, 1946, 1945, 1942, 1940, 1936, 1935, 1931, 1930, 1926, 1925, 1922
2895 EL CAMINO RL	2013, 2008, 2006, 2001, 2000, 1991, 1986, 1985, 1982, 1980, 1978, 1975, 1974, 1970, 1968, 1966, 1965, 1964, 1963, 1962, 1960, 1957, 1955, 1950, 1946, 1945, 1942, 1940, 1936, 1935, 1931, 1930, 1926, 1925, 1922
2897 E EL CAMINO REAL	2013, 2008, 2006, 2000, 1996, 1991, 1986, 1985, 1982, 1980, 1978, 1975, 1974, 1970, 1968, 1966, 1965, 1964, 1963, 1962, 1960, 1957, 1955, 1950, 1946, 1945, 1942, 1940, 1936, 1935, 1931, 1930, 1926, 1925, 1922
2897 EL CAMINO REAL	2013, 2008, 2006, 2001, 2000, 1996, 1986, 1982, 1980, 1978, 1975, 1974, 1970, 1968, 1966, 1965, 1964, 1963, 1962, 1960, 1957, 1955, 1950, 1946, 1945, 1942, 1940, 1936, 1935, 1931, 1930, 1926, 1925, 1922
2897 EL CAMINO REAL	2006, 2001, 2000, 1996, 1991, 1986, 1985, 1982, 1980, 1978, 1975, 1974, 1970, 1968, 1966, 1965, 1964, 1963, 1962, 1960, 1957, 1955, 1950, 1946, 1945, 1942, 1940, 1936, 1935, 1931, 1930, 1926, 1925, 1922
2897 EL CAMINO RL	2013, 2008, 2006, 2001, 2000, 1991, 1986, 1985, 1982, 1980, 1978, 1975, 1974, 1970, 1968, 1966, 1965, 1964, 1963, 1962, 1960, 1957, 1955, 1950, 1946, 1945, 1942, 1940, 1936, 1935, 1931, 1930, 1926, 1925, 1922
2900 E EL CAMINO REAL	2013, 2008, 2006, 2000, 1996, 1991, 1986, 1985, 1982, 1980, 1978, 1975, 1974, 1970, 1968, 1966, 1965, 1964, 1963, 1962, 1960, 1957, 1955, 1950, 1946, 1945, 1942, 1940, 1936, 1935, 1931, 1930, 1926, 1925, 1922
2900 EL CAMINO REAL	2008, 2006, 2001, 2000, 1996, 1991, 1986, 1985, 1982, 1980, 1978, 1975, 1974, 1970, 1968, 1966, 1965, 1964, 1963, 1962, 1960, 1957, 1955, 1950, 1946, 1945, 1942, 1940, 1936, 1935, 1931, 1930, 1926, 1925, 1922
2904 EL CAMINO REAL	2008, 2006, 2001, 2000, 1996, 1991, 1986, 1985, 1982, 1980, 1978, 1975, 1974, 1970, 1968, 1966, 1965, 1964, 1963, 1962, 1960, 1957, 1955, 1950, 1946, 1945, 1942, 1940, 1936, 1935, 1931, 1930, 1926, 1925, 1922
2905 EL CAMINO REAL	2008, 2006, 2001, 2000, 1996, 1991, 1986, 1985, 1982, 1980, 1978, 1975, 1974, 1970, 1968, 1966, 1965, 1964, 1963, 1962, 1960, 1957, 1955, 1950, 1946, 1945, 1942, 1940, 1936, 1935, 1931, 1930, 1926, 1925, 1922
2905 EL CAMINO REAL	2013, 2008, 2006, 2001, 2000, 1996, 1991, 1986, 1985, 1982, 1980, 1978, 1975, 1974, 1968, 1966, 1965, 1964, 1963, 1962, 1960, 1957, 1955, 1950, 1946, 1945, 1942, 1940, 1936, 1935, 1931, 1930, 1926, 1925, 1922
2906 EL CAMINO REAL	2008, 2006, 2001, 2000, 1996, 1991, 1986, 1985, 1982, 1980, 1978, 1975, 1974, 1970, 1968, 1966, 1965, 1964, 1963, 1962, 1960, 1957, 1955, 1950, 1946, 1945, 1942, 1940, 1936, 1935, 1931, 1930, 1926, 1925, 1922
2907 E EL CAMINO REAL	2013, 2008, 2006, 2000, 1996, 1991, 1986, 1985, 1982, 1980, 1978, 1975, 1974, 1970, 1968, 1966, 1965, 1964, 1963, 1962, 1960, 1957, 1955, 1950, 1946, 1945, 1942, 1940, 1936, 1935, 1931, 1930, 1926, 1925, 1922
2907 EL CAMINO REAL	2013, 2008, 2006, 2001, 2000, 1996, 1991, 1982, 1980, 1978, 1968, 1966, 1965, 1964, 1962, 1960, 1957, 1955, 1950, 1946, 1945, 1942, 1940, 1936, 1935, 1931, 1930, 1926, 1925, 1922
2907 EL CAMINO REAL	2008, 2006, 2001, 2000, 1996, 1991, 1986, 1985, 1982, 1980, 1978, 1975, 1974, 1970, 1968, 1966, 1965, 1964, 1963, 1962, 1960, 1957, 1955, 1950, 1946, 1945, 1942, 1940, 1936, 1935, 1931, 1930, 1926, 1925, 1922
2907 EL CAMINO RL	2013, 2008, 2006, 2001, 2000, 1996, 1991, 1986, 1985, 1982, 1978, 1975, 1974, 1970, 1968, 1966, 1965, 1964, 1963, 1962, 1960, 1957, 1955, 1950, 1946, 1945, 1942, 1940, 1936, 1935, 1931, 1930, 1926, 1925, 1922
2909 E EL CAMINO REAL	2013, 2008, 2006, 2000, 1996, 1991, 1986, 1982, 1980, 1978, 1975, 1974, 1970, 1968, 1966, 1965, 1964, 1963, 1962, 1960, 1957, 1955, 1950, 1946, 1945, 1942, 1940, 1936, 1935, 1931, 1930, 1926, 1925, 1922

FINDINGS

Address Researched	Address Not Identified in Research Source
2909 EL CAMINO REAL	2013, 2008, 2006, 2001, 2000, 1996, 1986, 1982, 1978, 1975, 1968, 1966, 1965, 1964, 1962, 1960, 1957, 1955, 1950, 1946, 1945, 1942, 1940, 1936, 1935, 1931, 1930, 1926, 1925, 1922
2909 EL CAMINO RL	2013, 2008, 2006, 2001, 2000, 1991, 1986, 1982, 1980, 1978, 1975, 1974, 1970, 1968, 1966, 1965, 1964, 1963, 1962, 1960, 1957, 1955, 1950, 1946, 1945, 1942, 1940, 1936, 1935, 1931, 1930, 1926, 1925, 1922
2910 E EL CAMINO REAL	2013, 2008, 2006, 2000, 1996, 1991, 1986, 1985, 1982, 1980, 1978, 1975, 1974, 1970, 1968, 1966, 1965, 1964, 1963, 1962, 1960, 1957, 1955, 1950, 1946, 1945, 1942, 1940, 1936, 1935, 1931, 1930, 1926, 1925, 1922
2910 EL CAMINO REAL	2013, 2008, 2006, 2001, 2000, 1996, 1986, 1985, 1982, 1980, 1978, 1975, 1968, 1966, 1965, 1964, 1963, 1962, 1960, 1957, 1955, 1950, 1946, 1945, 1942, 1940, 1936, 1935, 1931, 1930, 1926, 1925, 1922
2910 EL CAMINO REAL	2006, 2001, 2000, 1996, 1991, 1986, 1985, 1982, 1980, 1978, 1975, 1974, 1970, 1968, 1966, 1965, 1964, 1963, 1962, 1960, 1957, 1955, 1950, 1946, 1945, 1942, 1940, 1936, 1935, 1931, 1930, 1926, 1925, 1922
2910 EL CAMINO RL	2013, 2008, 2006, 2001, 2000, 1991, 1986, 1985, 1982, 1980, 1978, 1975, 1974, 1970, 1968, 1966, 1965, 1964, 1963, 1962, 1960, 1957, 1955, 1950, 1946, 1945, 1942, 1940, 1936, 1935, 1931, 1930, 1926, 1925, 1922
2915 E EL CAMINO REAL	2013, 2008, 2006, 2000, 1996, 1991, 1986, 1985, 1982, 1980, 1978, 1975, 1974, 1970, 1968, 1966, 1965, 1964, 1963, 1962, 1960, 1957, 1955, 1950, 1946, 1945, 1942, 1940, 1936, 1935, 1931, 1930, 1926, 1925, 1922
2915 EL CAMINO REAL	2013, 2008, 2006, 2001, 2000, 1996, 1991, 1986, 1982, 1978, 1968, 1966, 1965, 1964, 1962, 1960, 1957, 1955, 1950, 1946, 1945, 1942, 1940, 1936, 1935, 1931, 1930, 1926, 1925, 1922
2915 EL CAMINO REAL	2008, 2006, 2001, 2000, 1996, 1991, 1986, 1985, 1982, 1980, 1978, 1975, 1974, 1970, 1968, 1966, 1965, 1964, 1963, 1962, 1960, 1957, 1955, 1950, 1946, 1945, 1942, 1940, 1936, 1935, 1931, 1930, 1926, 1925, 1922
2915 EL CAMINO RL	2013, 2008, 2006, 2001, 2000, 1991, 1986, 1985, 1982, 1980, 1978, 1975, 1974, 1970, 1968, 1966, 1965, 1964, 1963, 1962, 1960, 1957, 1955, 1950, 1946, 1945, 1942, 1940, 1936, 1935, 1931, 1930, 1926, 1925, 1922
2916 E EL CAMINO REAL	2013, 2008, 2006, 2000, 1996, 1991, 1986, 1985, 1982, 1980, 1978, 1975, 1974, 1970, 1968, 1966, 1965, 1964, 1963, 1962, 1960, 1957, 1955, 1950, 1946, 1945, 1942, 1940, 1936, 1935, 1931, 1930, 1926, 1925, 1922
2917 E EL CAMINO REAL	2013, 2008, 2006, 2000, 1996, 1991, 1986, 1985, 1982, 1980, 1978, 1975, 1974, 1970, 1968, 1966, 1965, 1964, 1963, 1962, 1960, 1957, 1955, 1950, 1946, 1945, 1942, 1940, 1936, 1935, 1931, 1930, 1926, 1925, 1922
2917 EL CAMINO REAL	2013, 2008, 2006, 2001, 2000, 1996, 1991, 1986, 1982, 1980, 1978, 1968, 1966, 1965, 1964, 1962, 1960, 1957, 1955, 1950, 1946, 1945, 1942, 1940, 1936, 1935, 1931, 1930, 1926, 1925, 1922
2918 EL CAMINO REAL	2013, 2008, 2006, 2001, 2000, 1996, 1991, 1986, 1985, 1982, 1978, 1975, 1974, 1970, 1968, 1966, 1965, 1964, 1963, 1962, 1960, 1957, 1955, 1950, 1946, 1945, 1942, 1940, 1936, 1935, 1931, 1930, 1926, 1925, 1922
2919 E EL CAMINO REAL	2013, 2008, 2006, 2001, 2000, 1996, 1991, 1986, 1985, 1982, 1980, 1978, 1974, 1970, 1968, 1966, 1965, 1964, 1963, 1962, 1960, 1957, 1955, 1950, 1946, 1945, 1942, 1940, 1936, 1935, 1931, 1930, 1926, 1925, 1922
2919 EL CAMINO REAL	2013, 2008, 2006, 2001, 2000, 1996, 1986, 1982, 1978, 1968, 1966, 1965, 1964, 1962, 1960, 1957, 1955, 1950, 1946, 1945, 1942, 1940, 1936, 1935, 1931, 1930, 1926, 1925, 1922
2919 EL CAMINO REAL	2013, 2006, 2001, 2000, 1996, 1991, 1986, 1985, 1982, 1980, 1978, 1975, 1974, 1970, 1968, 1966, 1965, 1964, 1963, 1962, 1960, 1957, 1955, 1950, 1946, 1945, 1942, 1940, 1936, 1935, 1931, 1930, 1926, 1925, 1922

FINDINGS

Address Researched	Address Not Identified in Research Source
2921 JERALD AVE	2013, 2008, 2006, 2000, 1996, 1991, 1986, 1985, 1982, 1978, 1968, 1966, 1965, 1964, 1962, 1957, 1955, 1950, 1946, 1945, 1942, 1940, 1936, 1935, 1931, 1930, 1926, 1925, 1922
2930 E EL CAMINO REAL	2013, 2008, 2006, 2000, 1996, 1991, 1986, 1985, 1982, 1980, 1978, 1975, 1974, 1970, 1968, 1966, 1965, 1964, 1963, 1962, 1960, 1957, 1955, 1950, 1946, 1945, 1942, 1940, 1936, 1935, 1931, 1930, 1926, 1925, 1922
2930 EL CAMINO REAL	2013, 2008, 2006, 2001, 2000, 1996, 1986, 1982, 1978, 1975, 1968, 1966, 1965, 1964, 1963, 1962, 1960, 1957, 1955, 1950, 1946, 1945, 1942, 1940, 1936, 1935, 1931, 1930, 1926, 1925, 1922
2930 EL CAMINO REAL	2006, 2001, 2000, 1996, 1991, 1986, 1985, 1982, 1980, 1978, 1975, 1974, 1970, 1968, 1966, 1965, 1964, 1963, 1962, 1960, 1957, 1955, 1950, 1946, 1945, 1942, 1940, 1936, 1935, 1931, 1930, 1926, 1925, 1922
2930 EL CAMINO RL	2013, 2008, 2006, 2001, 2000, 1991, 1986, 1985, 1982, 1980, 1978, 1975, 1974, 1970, 1968, 1966, 1965, 1964, 1963, 1962, 1960, 1957, 1955, 1950, 1946, 1945, 1942, 1940, 1936, 1935, 1931, 1930, 1926, 1925, 1922
2930 JERALD AVE	2013, 2008, 2006, 2000, 1982, 1980, 1978, 1968, 1966, 1965, 1964, 1962, 1957, 1955, 1950, 1946, 1945, 1942, 1940, 1936, 1935, 1931, 1930, 1926, 1925, 1922
2931 E EL CAMINO REAL	2013, 2008, 2006, 2000, 1996, 1991, 1986, 1985, 1982, 1980, 1978, 1975, 1974, 1970, 1968, 1966, 1965, 1964, 1963, 1962, 1960, 1957, 1955, 1950, 1946, 1945, 1942, 1940, 1936, 1935, 1931, 1930, 1926, 1925, 1922
2931 EL CAMINO REAL	2013, 2008, 2006, 2001, 2000, 1996, 1986, 1982, 1980, 1978, 1975, 1968, 1966, 1965, 1964, 1962, 1957, 1955, 1950, 1946, 1945, 1942, 1940, 1936, 1935, 1931, 1930, 1926, 1925, 1922
2931 EL CAMINO REAL	2013, 2006, 2001, 2000, 1996, 1991, 1986, 1985, 1982, 1980, 1978, 1975, 1974, 1970, 1968, 1966, 1965, 1964, 1963, 1962, 1960, 1957, 1955, 1950, 1946, 1945, 1942, 1940, 1936, 1935, 1931, 1930, 1926, 1925, 1922
2931 EL CAMINO RL	2013, 2008, 2006, 2001, 2000, 1991, 1986, 1985, 1982, 1980, 1978, 1975, 1974, 1970, 1968, 1966, 1965, 1964, 1963, 1962, 1960, 1957, 1955, 1950, 1946, 1945, 1942, 1940, 1936, 1935, 1931, 1930, 1926, 1925, 1922
2931 JERALD AVE	2013, 2008, 2006, 2000, 1996, 1991, 1985, 1982, 1980, 1978, 1975, 1968, 1966, 1965, 1964, 1962, 1957, 1955, 1950, 1946, 1945, 1942, 1940, 1936, 1935, 1931, 1930, 1926, 1925, 1922
2940 JERALD AVE	2013, 2008, 2006, 2000, 1996, 1991, 1982, 1978, 1975, 1968, 1966, 1965, 1964, 1962, 1957, 1955, 1950, 1946, 1945, 1942, 1940, 1936, 1935, 1931, 1930, 1926, 1925, 1922
2941 JERALD AVE	2013, 2008, 2006, 2000, 1985, 1982, 1980, 1978, 1968, 1966, 1965, 1964, 1963, 1962, 1957, 1955, 1950, 1946, 1945, 1942, 1940, 1936, 1935, 1931, 1930, 1926, 1925, 1922
2950 JERALD AVE	2013, 2008, 2006, 2000, 1982, 1978, 1968, 1966, 1965, 1964, 1962, 1957, 1955, 1950, 1946, 1945, 1942, 1940, 1936, 1935, 1931, 1930, 1926, 1925, 1922
2951 BUTTE	2013, 2008, 2006, 2001, 2000, 1996, 1991, 1986, 1985, 1982, 1980, 1978, 1975, 1974, 1970, 1968, 1966, 1965, 1964, 1962, 1957, 1955, 1950, 1946, 1945, 1942, 1940, 1936, 1935, 1931, 1930, 1926, 1925, 1922
2951 BUTTE ST	2013, 2008, 2006, 2000, 1996, 1991, 1986, 1985, 1982, 1980, 1978, 1968, 1966, 1965, 1964, 1963, 1962, 1960, 1957, 1955, 1950, 1946, 1945, 1942, 1940, 1936, 1935, 1931, 1930, 1926, 1925, 1922
2951 JERALD AVE	2013, 2008, 2006, 2001, 2000, 1982, 1978, 1968, 1966, 1965, 1964, 1962, 1957, 1955, 1950, 1946, 1945, 1942, 1940, 1936, 1935, 1931, 1930, 1926, 1925, 1922
2952 BUTTE	2013, 2008, 2006, 2001, 2000, 1996, 1986, 1985, 1982, 1978, 1975, 1974, 1970, 1968, 1966, 1965, 1964, 1962, 1957, 1955, 1950, 1946, 1945, 1942, 1940, 1936, 1935, 1931, 1930, 1926, 1925, 1922

FINDINGS

Address Researched	Address Not Identified in Research Source
2952 BUTTE ST	2013, 2008, 2006, 2000, 1996, 1986, 1982, 1980, 1978, 1968, 1966, 1965, 1964, 1963, 1962, 1960, 1957, 1955, 1950, 1946, 1945, 1942, 1940, 1936, 1935, 1931, 1930, 1926, 1925, 1922
2960 JERALD AVE	2013, 2008, 2006, 2000, 1996, 1982, 1978, 1975, 1968, 1966, 1965, 1964, 1963, 1962, 1957, 1955, 1950, 1946, 1945, 1942, 1940, 1936, 1935, 1931, 1930, 1926, 1925, 1922
2961 E EL CAMINO REAL	2013, 2008, 2006, 2000, 1996, 1991, 1986, 1985, 1982, 1980, 1978, 1975, 1974, 1970, 1968, 1966, 1965, 1964, 1963, 1962, 1960, 1957, 1955, 1950, 1946, 1945, 1942, 1940, 1936, 1935, 1931, 1930, 1926, 1925, 1922
2961 EL CAMINA RL	2013, 2008, 2006, 2001, 2000, 1996, 1991, 1986, 1985, 1982, 1978, 1975, 1974, 1970, 1968, 1966, 1965, 1964, 1963, 1962, 1960, 1957, 1955, 1950, 1946, 1945, 1942, 1940, 1936, 1935, 1931, 1930, 1926, 1925, 1922
2961 EL CAMINO REAL	2013, 2008, 2006, 2001, 2000, 1996, 1991, 1986, 1985, 1982, 1980, 1978, 1975, 1968, 1966, 1965, 1964, 1962, 1960, 1957, 1955, 1950, 1946, 1945, 1942, 1940, 1936, 1935, 1931, 1930, 1926, 1925, 1922
2961 JERALD AVE	2013, 2008, 2006, 2000, 1996, 1991, 1986, 1985, 1982, 1980, 1978, 1968, 1966, 1965, 1964, 1962, 1957, 1955, 1950, 1946, 1945, 1942, 1940, 1936, 1935, 1931, 1930, 1926, 1925, 1922
2962 BUTTE	2013, 2008, 2006, 2001, 2000, 1996, 1991, 1986, 1985, 1982, 1978, 1975, 1974, 1970, 1968, 1966, 1965, 1964, 1962, 1955, 1950, 1946, 1945, 1942, 1940, 1936, 1935, 1931, 1930, 1926, 1925, 1922
2962 BUTTE ST	2013, 2008, 2006, 2000, 1996, 1991, 1982, 1980, 1978, 1975, 1968, 1966, 1965, 1964, 1963, 1962, 1960, 1955, 1950, 1946, 1945, 1942, 1940, 1936, 1935, 1931, 1930, 1926, 1925, 1922
2963 BUTTE	2013, 2008, 2006, 2001, 2000, 1986, 1985, 1982, 1980, 1978, 1975, 1974, 1970, 1968, 1966, 1965, 1964, 1963, 1962, 1957, 1955, 1950, 1946, 1945, 1942, 1940, 1936, 1935, 1931, 1930, 1926, 1925, 1922
2963 BUTTE ST	2013, 2008, 2006, 2000, 1996, 1986, 1982, 1980, 1978, 1975, 1968, 1966, 1965, 1964, 1963, 1962, 1960, 1955, 1950, 1946, 1945, 1942, 1940, 1936, 1935, 1931, 1930, 1926, 1925, 1922
2965 EL CAMINO REAL	2013, 2006, 2001, 2000, 1996, 1991, 1986, 1985, 1982, 1980, 1978, 1975, 1974, 1970, 1968, 1966, 1965, 1964, 1963, 1962, 1960, 1957, 1955, 1950, 1946, 1945, 1942, 1940, 1936, 1935, 1931, 1930, 1926, 1925, 1922
2967 EL CAMINO REAL	2008, 2006, 2001, 2000, 1996, 1991, 1986, 1985, 1982, 1980, 1978, 1975, 1974, 1970, 1968, 1966, 1965, 1964, 1963, 1962, 1960, 1957, 1955, 1950, 1946, 1945, 1942, 1940, 1936, 1935, 1931, 1930, 1926, 1925, 1922
2967 EL CAMINO REAL	2013, 2008, 2006, 2001, 2000, 1996, 1991, 1986, 1985, 1982, 1980, 1978, 1968, 1966, 1965, 1964, 1962, 1960, 1957, 1955, 1950, 1946, 1945, 1942, 1940, 1936, 1935, 1931, 1930, 1926, 1925, 1922
2970 JERALD AVE	2013, 2008, 2006, 2000, 1991, 1986, 1985, 1982, 1980, 1978, 1975, 1968, 1966, 1965, 1964, 1962, 1957, 1955, 1950, 1946, 1945, 1942, 1940, 1936, 1935, 1931, 1930, 1926, 1925, 1922
2971 EL CAMINO REAL	2013, 2008, 2006, 2001, 2000, 1996, 1991, 1986, 1985, 1982, 1980, 1978, 1975, 1974, 1970, 1968, 1966, 1965, 1964, 1962, 1960, 1957, 1955, 1950, 1946, 1945, 1942, 1940, 1936, 1935, 1931, 1930, 1926, 1925, 1922
2971 JERALD AVE	2013, 2008, 2006, 2000, 1982, 1978, 1968, 1966, 1965, 1964, 1962, 1957, 1955, 1950, 1946, 1945, 1942, 1940, 1936, 1935, 1931, 1930, 1926, 1925, 1922
2973 JERALD AVE	2013, 2008, 2006, 2000, 1982, 1978, 1975, 1968, 1966, 1965, 1964, 1962, 1957, 1955, 1950, 1946, 1945, 1942, 1940, 1936, 1935, 1931, 1930, 1926, 1925, 1922
2977 EL CAMINO REAL	2013, 2008, 2006, 2001, 2000, 1996, 1991, 1986, 1985, 1982, 1980, 1978, 1968, 1966, 1965, 1964, 1962, 1960, 1957, 1955, 1950, 1946, 1945, 1942, 1940, 1936, 1935, 1931, 1930, 1926, 1925, 1922

FINDINGS

Address Researched	Address Not Identified in Research Source
2977 EL CAMINO REAL	2008, 2006, 2001, 2000, 1996, 1991, 1986, 1985, 1982, 1980, 1978, 1975, 1974, 1970, 1968, 1966, 1965, 1964, 1963, 1962, 1960, 1957, 1955, 1950, 1946, 1945, 1942, 1940, 1936, 1935, 1931, 1930, 1926, 1925, 1922
2980 JERALD AVE	2013, 2008, 2006, 2000, 1996, 1991, 1986, 1985, 1982, 1978, 1968, 1966, 1965, 1964, 1962, 1960, 1957, 1955, 1950, 1946, 1945, 1942, 1940, 1936, 1935, 1931, 1930, 1926, 1925, 1922
2981 EL CAMINO REAL	2013, 2008, 2006, 2001, 2000, 1996, 1991, 1986, 1985, 1982, 1980, 1978, 1975, 1974, 1970, 1968, 1966, 1965, 1964, 1962, 1960, 1957, 1955, 1950, 1946, 1945, 1942, 1940, 1936, 1935, 1931, 1930, 1926, 1925, 1922
2981 JERALD AVE	2013, 2008, 2006, 2000, 1996, 1991, 1986, 1985, 1982, 1978, 1968, 1966, 1965, 1964, 1962, 1957, 1955, 1950, 1946, 1945, 1942, 1940, 1936, 1935, 1931, 1930, 1926, 1925, 1922
2983 E EL CAMINO REAL	2013, 2008, 2006, 2000, 1996, 1986, 1985, 1982, 1980, 1978, 1975, 1974, 1970, 1968, 1966, 1965, 1964, 1963, 1962, 1960, 1957, 1955, 1950, 1946, 1945, 1942, 1940, 1936, 1935, 1931, 1930, 1926, 1925, 1922
2983 EL CAMINO REAL	2013, 2008, 2006, 2001, 2000, 1996, 1991, 1986, 1982, 1978, 1968, 1966, 1965, 1964, 1962, 1960, 1957, 1955, 1950, 1946, 1945, 1942, 1940, 1936, 1935, 1931, 1930, 1926, 1925, 1922
2983 EL CAMINO REAL	2006, 2001, 2000, 1996, 1991, 1986, 1985, 1982, 1980, 1978, 1975, 1974, 1970, 1968, 1966, 1965, 1964, 1963, 1962, 1960, 1957, 1955, 1950, 1946, 1945, 1942, 1940, 1936, 1935, 1931, 1930, 1926, 1925, 1922
2983 EL CAMINO RL	2013, 2008, 2006, 2001, 2000, 1991, 1986, 1982, 1980, 1978, 1975, 1974, 1970, 1968, 1966, 1965, 1964, 1963, 1962, 1960, 1957, 1955, 1950, 1946, 1945, 1942, 1940, 1936, 1935, 1931, 1930, 1926, 1925, 1922
2983 JERALD AVE	2013, 2008, 2006, 2000, 1996, 1991, 1982, 1978, 1968, 1966, 1965, 1964, 1962, 1957, 1955, 1950, 1946, 1945, 1942, 1940, 1936, 1935, 1931, 1930, 1926, 1925, 1922
2984 BUTTE	2013, 2008, 2006, 2001, 2000, 1996, 1991, 1986, 1985, 1982, 1980, 1978, 1975, 1974, 1970, 1968, 1966, 1965, 1964, 1962, 1957, 1955, 1950, 1946, 1945, 1942, 1940, 1936, 1935, 1931, 1930, 1926, 1925, 1922
2984 BUTTE ST	2013, 2008, 2006, 2000, 1996, 1991, 1986, 1985, 1982, 1980, 1978, 1975, 1968, 1966, 1965, 1964, 1963, 1962, 1960, 1957, 1955, 1950, 1946, 1945, 1942, 1940, 1936, 1935, 1931, 1930, 1926, 1925, 1922
2985 BUTTE	2013, 2008, 2006, 2001, 2000, 1996, 1991, 1986, 1985, 1982, 1978, 1975, 1974, 1970, 1968, 1966, 1965, 1964, 1962, 1957, 1955, 1950, 1946, 1945, 1942, 1940, 1936, 1935, 1931, 1930, 1926, 1925, 1922
2985 BUTTE ST	2013, 2008, 2006, 2000, 1996, 1991, 1986, 1985, 1982, 1980, 1978, 1975, 1968, 1966, 1965, 1964, 1963, 1962, 1960, 1957, 1955, 1950, 1946, 1945, 1942, 1940, 1936, 1935, 1931, 1930, 1926, 1925, 1922
2985 E EL CAMINO REAL	2013, 2008, 2006, 2000, 1996, 1991, 1986, 1985, 1982, 1980, 1978, 1975, 1974, 1970, 1968, 1966, 1965, 1964, 1963, 1962, 1960, 1957, 1955, 1950, 1946, 1945, 1942, 1940, 1936, 1935, 1931, 1930, 1926, 1925, 1922
2985 EL CAMINO REAL	2013, 2008, 2006, 2001, 2000, 1996, 1991, 1986, 1982, 1980, 1978, 1968, 1966, 1965, 1964, 1962, 1960, 1957, 1955, 1950, 1946, 1945, 1942, 1940, 1936, 1935, 1931, 1930, 1926, 1925, 1922
2985 EL CAMINO RL	2013, 2008, 2006, 2001, 2000, 1991, 1986, 1985, 1982, 1980, 1978, 1975, 1974, 1970, 1968, 1966, 1965, 1964, 1963, 1962, 1960, 1957, 1955, 1950, 1946, 1945, 1942, 1940, 1936, 1935, 1931, 1930, 1926, 1925, 1922
2990 E JERALD AVE	2013, 2008, 2006, 2001, 2000, 1996, 1991, 1986, 1985, 1982, 1980, 1978, 1975, 1974, 1970, 1968, 1966, 1965, 1964, 1962, 1960, 1957, 1955, 1950, 1946, 1945, 1942, 1940, 1936, 1935, 1931, 1930, 1926, 1925, 1922

FINDINGS

Address Researched	Address Not Identified in Research Source
2990 JERALD AVE	2013, 2008, 2006, 2000, 1996, 1982, 1978, 1968, 1966, 1965, 1964, 1963, 1962, 1957, 1955, 1950, 1946, 1945, 1942, 1940, 1936, 1935, 1931, 1930, 1926, 1925, 1922
2991 JERALD AVE	2013, 2008, 2006, 2000, 1991, 1982, 1978, 1968, 1966, 1965, 1964, 1962, 1957, 1955, 1950, 1946, 1945, 1942, 1940, 1936, 1935, 1931, 1930, 1926, 1925, 1922
2992 JERALD AVE	2013, 2008, 2006, 2000, 1982, 1978, 1968, 1966, 1965, 1964, 1962, 1957, 1955, 1950, 1946, 1945, 1942, 1940, 1936, 1935, 1931, 1930, 1926, 1925, 1922
2994 JERALD AVE	2013, 2008, 2006, 2000, 1982, 1980, 1978, 1968, 1966, 1965, 1964, 1962, 1957, 1955, 1950, 1946, 1945, 1942, 1940, 1936, 1935, 1931, 1930, 1926, 1925, 1922
2996 JERALD AVE	2013, 2008, 2006, 2000, 1996, 1991, 1986, 1985, 1982, 1978, 1968, 1966, 1965, 1964, 1962, 1960, 1957, 1955, 1950, 1946, 1945, 1942, 1940, 1936, 1935, 1931, 1930, 1926, 1925, 1922
2996 JERALD AVE	2013, 2006, 2001, 2000, 1996, 1991, 1986, 1985, 1982, 1980, 1978, 1975, 1974, 1970, 1968, 1966, 1965, 1964, 1963, 1962, 1960, 1957, 1955, 1950, 1946, 1945, 1942, 1940, 1936, 1935, 1931, 1930, 1926, 1925, 1922
2998 BUTTE	2013, 2008, 2006, 2001, 2000, 1996, 1991, 1986, 1985, 1982, 1980, 1978, 1975, 1974, 1970, 1968, 1966, 1965, 1964, 1962, 1955, 1950, 1946, 1945, 1942, 1940, 1936, 1935, 1931, 1930, 1926, 1925, 1922
2998 BUTTE ST	2013, 2008, 2006, 2000, 1996, 1991, 1982, 1980, 1978, 1975, 1968, 1966, 1965, 1964, 1963, 1962, 1960, 1955, 1950, 1946, 1945, 1942, 1940, 1936, 1935, 1931, 1930, 1926, 1925, 1922
2998 E EL CAMINO REAL	2013, 2008, 2006, 2000, 1996, 1991, 1986, 1985, 1982, 1980, 1978, 1975, 1974, 1970, 1968, 1966, 1965, 1964, 1963, 1962, 1960, 1957, 1955, 1950, 1946, 1945, 1942, 1940, 1936, 1935, 1931, 1930, 1926, 1925, 1922
2998 EL CAMINO REAL	2013, 2008, 2006, 2001, 2000, 1996, 1986, 1982, 1980, 1978, 1975, 1968, 1966, 1965, 1964, 1962, 1957, 1955, 1950, 1946, 1945, 1942, 1940, 1936, 1935, 1931, 1930, 1926, 1925, 1922
2998 EL CAMINO REAL	2006, 2001, 2000, 1996, 1991, 1986, 1985, 1982, 1980, 1978, 1975, 1974, 1970, 1968, 1966, 1965, 1964, 1963, 1962, 1960, 1957, 1955, 1950, 1946, 1945, 1942, 1940, 1936, 1935, 1931, 1930, 1926, 1925, 1922
2998 EL CAMINO RL	2013, 2008, 2006, 2001, 2000, 1991, 1986, 1985, 1982, 1980, 1978, 1975, 1974, 1970, 1968, 1966, 1965, 1964, 1963, 1962, 1960, 1957, 1955, 1950, 1946, 1945, 1942, 1940, 1936, 1935, 1931, 1930, 1926, 1925, 1922
2998 JERALD AVE	2013, 2008, 2006, 2000, 1996, 1991, 1986, 1985, 1982, 1980, 1978, 1975, 1968, 1966, 1965, 1964, 1962, 1957, 1955, 1950, 1946, 1945, 1942, 1940, 1936, 1935, 1931, 1930, 1926, 1925, 1922
2999 BUTTE	2013, 2008, 2006, 2001, 2000, 1996, 1991, 1986, 1985, 1982, 1980, 1978, 1975, 1974, 1970, 1968, 1966, 1965, 1964, 1962, 1957, 1955, 1950, 1946, 1945, 1942, 1940, 1936, 1935, 1931, 1930, 1926, 1925, 1922
2999 BUTTE ST	2013, 2008, 2006, 2001, 2000, 1996, 1991, 1986, 1985, 1982, 1980, 1978, 1975, 1968, 1966, 1965, 1964, 1963, 1962, 1960, 1957, 1955, 1950, 1946, 1945, 1942, 1940, 1936, 1935, 1931, 1930, 1926, 1925, 1922
3000 EL CAMINO REAL	2013, 2008, 2006, 2001, 2000, 1996, 1991, 1986, 1982, 1980, 1978, 1974, 1970, 1968, 1966, 1965, 1964, 1963, 1962, 1960, 1957, 1955, 1950, 1946, 1945, 1942, 1940, 1936, 1935, 1931, 1930, 1926, 1925, 1922
3000 EL CAMINO REAL	2013, 2006, 2001, 2000, 1996, 1991, 1986, 1985, 1982, 1980, 1978, 1975, 1974, 1970, 1968, 1966, 1965, 1964, 1963, 1962, 1960, 1957, 1955, 1950, 1946, 1945, 1942, 1940, 1936, 1935, 1931, 1930, 1926, 1925, 1922
3000 EL CAMINO RL	2013, 2008, 2006, 2001, 2000, 1991, 1986, 1985, 1982, 1980, 1978, 1975, 1974, 1970, 1968, 1966, 1965, 1964, 1963, 1962, 1960, 1957, 1955, 1950, 1946, 1945, 1942, 1940, 1936, 1935, 1931, 1930, 1926, 1925, 1922

FINDINGS

Address Researched	Address Not Identified in Research Source
3000 JERALD AVE	2013, 2008, 2006, 2000, 1996, 1991, 1986, 1985, 1982, 1980, 1978, 1975, 1968, 1966, 1965, 1964, 1962, 1957, 1955, 1950, 1946, 1945, 1942, 1940, 1936, 1935, 1931, 1930, 1926, 1925, 1922
3001 BUTTE ST	2013, 2008, 2006, 2001, 2000, 1996, 1991, 1986, 1985, 1982, 1980, 1978, 1975, 1974, 1970, 1968, 1966, 1965, 1964, 1963, 1962, 1960, 1955, 1950, 1946, 1945, 1942, 1940, 1936, 1935, 1931, 1930, 1926, 1925, 1922
3002 E EL CAMINO REAL	2013, 2008, 2006, 2000, 1996, 1991, 1986, 1985, 1982, 1980, 1978, 1975, 1974, 1970, 1968, 1966, 1965, 1964, 1963, 1962, 1960, 1957, 1955, 1950, 1946, 1945, 1942, 1940, 1936, 1935, 1931, 1930, 1926, 1925, 1922
3002 EL CAMINO REAL	2013, 2008, 2006, 2001, 2000, 1996, 1986, 1982, 1980, 1978, 1974, 1970, 1968, 1966, 1965, 1964, 1963, 1962, 1960, 1957, 1955, 1950, 1946, 1945, 1942, 1940, 1936, 1935, 1931, 1930, 1926, 1925, 1922
3002 EL CAMINO REAL	2006, 2001, 2000, 1996, 1991, 1986, 1985, 1982, 1980, 1978, 1975, 1974, 1970, 1968, 1966, 1965, 1964, 1963, 1962, 1960, 1957, 1955, 1950, 1946, 1945, 1942, 1940, 1936, 1935, 1931, 1930, 1926, 1925, 1922
3002 EL CAMINO RL	2013, 2008, 2006, 2001, 2000, 1991, 1986, 1985, 1982, 1980, 1978, 1975, 1974, 1970, 1968, 1966, 1965, 1964, 1963, 1962, 1960, 1957, 1955, 1950, 1946, 1945, 1942, 1940, 1936, 1935, 1931, 1930, 1926, 1925, 1922
3002 JERALD AVE	2013, 2008, 2006, 2000, 1996, 1985, 1982, 1978, 1968, 1966, 1965, 1964, 1962, 1957, 1955, 1950, 1946, 1945, 1942, 1940, 1936, 1935, 1931, 1930, 1926, 1925, 1922
3004 E EL CAMINO REAL	2013, 2008, 2006, 2000, 1996, 1991, 1986, 1985, 1982, 1980, 1978, 1975, 1974, 1970, 1968, 1966, 1965, 1964, 1963, 1962, 1960, 1957, 1955, 1950, 1946, 1945, 1942, 1940, 1936, 1935, 1931, 1930, 1926, 1925, 1922
3004 EL CAMINO REAL	2013, 2008, 2006, 2001, 2000, 1996, 1991, 1986, 1985, 1982, 1980, 1978, 1975, 1968, 1966, 1965, 1964, 1962, 1957, 1955, 1950, 1946, 1945, 1942, 1940, 1936, 1935, 1931, 1930, 1926, 1925, 1922
3004 EL CAMINO REAL	2008, 2006, 2001, 2000, 1996, 1991, 1986, 1985, 1982, 1980, 1978, 1975, 1974, 1970, 1968, 1966, 1965, 1964, 1963, 1962, 1960, 1957, 1955, 1950, 1946, 1945, 1942, 1940, 1936, 1935, 1931, 1930, 1926, 1925, 1922
3004 EL CAMINO RL	2013, 2008, 2006, 2001, 2000, 1991, 1986, 1982, 1980, 1978, 1975, 1974, 1970, 1968, 1966, 1965, 1964, 1963, 1962, 1960, 1957, 1955, 1950, 1946, 1945, 1942, 1940, 1936, 1935, 1931, 1930, 1926, 1925, 1922
3004 EL CANINO RL	2013, 2008, 2006, 2001, 2000, 1996, 1991, 1986, 1985, 1982, 1978, 1975, 1974, 1970, 1968, 1966, 1965, 1964, 1963, 1962, 1960, 1957, 1955, 1950, 1946, 1945, 1942, 1940, 1936, 1935, 1931, 1930, 1926, 1925, 1922
3005 BUTTE	2013, 2008, 2006, 2001, 2000, 1991, 1986, 1985, 1982, 1980, 1978, 1975, 1974, 1970, 1968, 1966, 1965, 1964, 1962, 1957, 1955, 1950, 1946, 1945, 1942, 1940, 1936, 1935, 1931, 1930, 1926, 1925, 1922
3005 BUTTE ST	2013, 2008, 2006, 2000, 1996, 1991, 1986, 1985, 1982, 1980, 1978, 1974, 1968, 1966, 1965, 1964, 1963, 1962, 1960, 1957, 1955, 1950, 1946, 1945, 1942, 1940, 1936, 1935, 1931, 1930, 1926, 1925, 1922
3005 EL CAMINO REAL	2013, 2008, 2006, 2001, 2000, 1996, 1991, 1986, 1985, 1982, 1978, 1975, 1974, 1970, 1968, 1966, 1965, 1964, 1963, 1962, 1960, 1957, 1955, 1950, 1946, 1945, 1942, 1940, 1936, 1935, 1931, 1930, 1926, 1925, 1922
3006 E EL CAMINO REAL	2013, 2008, 2006, 2000, 1996, 1991, 1986, 1985, 1982, 1980, 1978, 1975, 1974, 1970, 1968, 1966, 1965, 1964, 1963, 1962, 1960, 1957, 1955, 1950, 1946, 1945, 1942, 1940, 1936, 1935, 1931, 1930, 1926, 1925, 1922
3006 EL CAMINO REAL	2013, 2008, 2006, 2001, 2000, 1996, 1986, 1985, 1982, 1980, 1978, 1975, 1974, 1970, 1968, 1966, 1965, 1964, 1963, 1962, 1960, 1957, 1955, 1950, 1946, 1945, 1942, 1940, 1936, 1935, 1931, 1930, 1926, 1925, 1922

FINDINGS

Address Researched	Address Not Identified in Research Source
3006 EL CAMINO REAL	2006, 2001, 2000, 1996, 1991, 1986, 1985, 1982, 1980, 1978, 1975, 1974, 1970, 1968, 1966, 1965, 1964, 1963, 1962, 1960, 1957, 1955, 1950, 1946, 1945, 1942, 1940, 1936, 1935, 1931, 1930, 1926, 1925, 1922
3006 EL CAMINO RL	2013, 2008, 2006, 2001, 2000, 1991, 1986, 1985, 1982, 1980, 1978, 1975, 1974, 1970, 1968, 1966, 1965, 1964, 1963, 1962, 1960, 1957, 1955, 1950, 1946, 1945, 1942, 1940, 1936, 1935, 1931, 1930, 1926, 1925, 1922
3014 E EL CAMINO REAL	2013, 2008, 2006, 2000, 1996, 1991, 1986, 1985, 1982, 1980, 1978, 1975, 1974, 1970, 1968, 1966, 1965, 1964, 1963, 1962, 1960, 1957, 1955, 1950, 1946, 1945, 1942, 1940, 1936, 1935, 1931, 1930, 1926, 1925, 1922
3014 EL CAMINO REAL	2013, 2008, 2006, 2001, 2000, 1996, 1991, 1986, 1982, 1980, 1978, 1975, 1968, 1966, 1965, 1964, 1962, 1957, 1955, 1950, 1946, 1945, 1942, 1940, 1936, 1935, 1931, 1930, 1926, 1925, 1922
3014 EL CAMINO REAL	2006, 2001, 2000, 1996, 1991, 1986, 1985, 1982, 1980, 1978, 1975, 1974, 1970, 1968, 1966, 1965, 1964, 1963, 1962, 1960, 1957, 1955, 1950, 1946, 1945, 1942, 1940, 1936, 1935, 1931, 1930, 1926, 1925, 1922
3014 EL CAMINO RL	2013, 2008, 2006, 2001, 2000, 1991, 1986, 1985, 1982, 1980, 1978, 1975, 1974, 1970, 1968, 1966, 1965, 1964, 1963, 1962, 1960, 1955, 1950, 1946, 1945, 1942, 1940, 1936, 1935, 1931, 1930, 1926, 1925, 1922
3015 E EL CAMINO REAL	2013, 2008, 2006, 2000, 1996, 1991, 1986, 1985, 1982, 1980, 1978, 1975, 1974, 1970, 1968, 1966, 1965, 1964, 1963, 1962, 1960, 1957, 1955, 1950, 1946, 1945, 1942, 1940, 1936, 1935, 1931, 1930, 1926, 1925, 1922
3016 E EL CAMINO REAL	2013, 2008, 2006, 2000, 1996, 1991, 1986, 1985, 1982, 1980, 1978, 1975, 1974, 1970, 1968, 1966, 1965, 1964, 1963, 1962, 1960, 1957, 1955, 1950, 1946, 1945, 1942, 1940, 1936, 1935, 1931, 1930, 1926, 1925, 1922
3018 BUTTE	2013, 2008, 2006, 2001, 2000, 1986, 1985, 1982, 1980, 1978, 1975, 1974, 1970, 1968, 1966, 1965, 1964, 1962, 1955, 1950, 1946, 1945, 1942, 1940, 1936, 1935, 1931, 1930, 1926, 1925, 1922
3018 BUTTE ST	2013, 2008, 2006, 2000, 1996, 1986, 1982, 1980, 1978, 1968, 1966, 1965, 1964, 1963, 1962, 1960, 1957, 1955, 1950, 1946, 1945, 1942, 1940, 1936, 1935, 1931, 1930, 1926, 1925, 1922
3019 BUTTE	2013, 2008, 2006, 2001, 2000, 1986, 1982, 1978, 1975, 1974, 1970, 1968, 1966, 1965, 1964, 1962, 1955, 1950, 1946, 1945, 1942, 1940, 1936, 1935, 1931, 1930, 1926, 1925, 1922
3019 BUTTE ST	2013, 2008, 2006, 2000, 1996, 1985, 1982, 1980, 1978, 1968, 1966, 1965, 1964, 1963, 1962, 1960, 1955, 1950, 1946, 1945, 1942, 1940, 1936, 1935, 1931, 1930, 1926, 1925, 1922
3024 E EL CAMINO REAL	2013, 2008, 2006, 2000, 1996, 1991, 1986, 1985, 1982, 1980, 1978, 1975, 1974, 1970, 1968, 1966, 1965, 1964, 1963, 1962, 1960, 1957, 1955, 1950, 1946, 1945, 1942, 1940, 1936, 1935, 1931, 1930, 1926, 1925, 1922
3024 EL CAMINO REAL	2013, 2008, 2006, 2001, 2000, 1996, 1986, 1982, 1980, 1978, 1968, 1966, 1965, 1964, 1963, 1962, 1957, 1955, 1950, 1946, 1945, 1942, 1940, 1936, 1935, 1931, 1930, 1926, 1925, 1922
3024 EL CAMINO REAL	2006, 2001, 2000, 1996, 1991, 1986, 1985, 1982, 1980, 1978, 1975, 1974, 1970, 1968, 1966, 1965, 1964, 1963, 1962, 1960, 1957, 1955, 1950, 1946, 1945, 1942, 1940, 1936, 1935, 1931, 1930, 1926, 1925, 1922
3024 EL CAMINO RL	2013, 2008, 2006, 2001, 2000, 1991, 1986, 1985, 1982, 1980, 1978, 1975, 1974, 1970, 1968, 1966, 1965, 1964, 1963, 1962, 1960, 1957, 1955, 1950, 1946, 1945, 1942, 1940, 1936, 1935, 1931, 1930, 1926, 1925, 1922
3024 EL CEMINO RL	2013, 2008, 2006, 2001, 2000, 1996, 1991, 1986, 1985, 1982, 1978, 1975, 1974, 1970, 1968, 1966, 1965, 1964, 1963, 1962, 1960, 1957, 1955, 1950, 1946, 1945, 1942, 1940, 1936, 1935, 1931, 1930, 1926, 1925, 1922

FINDINGS

Address Researched	Address Not Identified in Research Source
3026 E EL CAMINO REAL	2013, 2008, 2006, 2000, 1996, 1991, 1986, 1985, 1982, 1980, 1978, 1975, 1974, 1970, 1968, 1966, 1965, 1964, 1963, 1962, 1960, 1957, 1955, 1950, 1946, 1945, 1942, 1940, 1936, 1935, 1931, 1930, 1926, 1925, 1922
3026 EL CAMINO REAL	2013, 2008, 2006, 2001, 2000, 1996, 1991, 1986, 1982, 1980, 1978, 1975, 1974, 1970, 1968, 1966, 1965, 1964, 1963, 1962, 1960, 1957, 1955, 1950, 1946, 1945, 1942, 1940, 1936, 1935, 1931, 1930, 1926, 1925, 1922
3028 E EL CAMINO REAL	2013, 2008, 2006, 2000, 1996, 1991, 1986, 1985, 1982, 1980, 1978, 1975, 1974, 1970, 1968, 1966, 1965, 1964, 1963, 1962, 1960, 1957, 1955, 1950, 1946, 1945, 1942, 1940, 1936, 1935, 1931, 1930, 1926, 1925, 1922
3028 EL CAMINO REAL	2013, 2008, 2006, 2001, 2000, 1996, 1986, 1982, 1980, 1978, 1968, 1966, 1965, 1964, 1963, 1962, 1960, 1957, 1955, 1950, 1946, 1945, 1942, 1940, 1936, 1935, 1931, 1930, 1926, 1925, 1922
3028 EL CAMINO REAL	2006, 2001, 2000, 1996, 1991, 1986, 1985, 1982, 1980, 1978, 1975, 1974, 1970, 1968, 1966, 1965, 1964, 1963, 1962, 1960, 1957, 1955, 1950, 1946, 1945, 1942, 1940, 1936, 1935, 1931, 1930, 1926, 1925, 1922
3028 EL CAMINO RL	2013, 2008, 2006, 2001, 2000, 1991, 1986, 1985, 1982, 1980, 1978, 1975, 1974, 1970, 1968, 1966, 1965, 1964, 1963, 1962, 1960, 1957, 1955, 1950, 1946, 1945, 1942, 1940, 1936, 1935, 1931, 1930, 1926, 1925, 1922
3030 E EL CAMINO REAL	2013, 2008, 2006, 2000, 1996, 1991, 1986, 1985, 1982, 1980, 1978, 1975, 1974, 1970, 1968, 1966, 1965, 1964, 1963, 1962, 1960, 1957, 1955, 1950, 1946, 1945, 1942, 1940, 1936, 1935, 1931, 1930, 1926, 1925, 1922
3030 EL CAMINO REAL	2013, 2008, 2006, 2001, 2000, 1996, 1991, 1986, 1982, 1980, 1978, 1975, 1968, 1966, 1965, 1964, 1963, 1962, 1957, 1955, 1950, 1946, 1945, 1942, 1940, 1936, 1935, 1931, 1930, 1926, 1925, 1922
3030 EL CAMINO REAL	2006, 2001, 2000, 1996, 1991, 1986, 1985, 1982, 1980, 1978, 1975, 1974, 1970, 1968, 1966, 1965, 1964, 1963, 1962, 1960, 1957, 1955, 1950, 1946, 1945, 1942, 1940, 1936, 1935, 1931, 1930, 1926, 1925, 1922
3030 EL CAMINO RL	2013, 2008, 2006, 2001, 2000, 1991, 1986, 1985, 1982, 1980, 1978, 1975, 1974, 1970, 1968, 1966, 1965, 1964, 1963, 1962, 1960, 1957, 1955, 1950, 1946, 1945, 1942, 1940, 1936, 1935, 1931, 1930, 1926, 1925, 1922
3031 E EL CAMINO REAL	2013, 2008, 2006, 2000, 1996, 1991, 1986, 1985, 1982, 1980, 1978, 1975, 1974, 1970, 1968, 1966, 1965, 1964, 1963, 1962, 1960, 1957, 1955, 1950, 1946, 1945, 1942, 1940, 1936, 1935, 1931, 1930, 1926, 1925, 1922
3031 EL CAMINO REAL	2013, 2008, 2006, 2001, 2000, 1996, 1986, 1982, 1978, 1968, 1966, 1965, 1964, 1962, 1957, 1955, 1950, 1946, 1945, 1942, 1940, 1936, 1935, 1931, 1930, 1926, 1925, 1922
3031 JERALD AVE	2013, 2008, 2006, 2001, 2000, 1996, 1991, 1986, 1985, 1982, 1980, 1978, 1975, 1974, 1970, 1968, 1966, 1965, 1964, 1962, 1960, 1957, 1955, 1950, 1946, 1945, 1942, 1940, 1936, 1935, 1931, 1930, 1926, 1925, 1922
3032 BUTTE	2013, 2008, 2006, 2001, 2000, 1996, 1991, 1986, 1985, 1982, 1980, 1978, 1975, 1974, 1970, 1968, 1966, 1965, 1964, 1962, 1957, 1955, 1950, 1946, 1945, 1942, 1940, 1936, 1935, 1931, 1930, 1926, 1925, 1922
3032 BUTTE ST	2013, 2008, 2006, 2000, 1996, 1991, 1986, 1985, 1982, 1980, 1978, 1975, 1968, 1966, 1965, 1964, 1963, 1962, 1960, 1957, 1955, 1950, 1946, 1945, 1942, 1940, 1936, 1935, 1931, 1930, 1926, 1925, 1922
3032 E EL CAMINO REAL	2013, 2008, 2006, 2000, 1996, 1991, 1986, 1985, 1982, 1980, 1978, 1975, 1974, 1970, 1968, 1966, 1965, 1964, 1963, 1962, 1960, 1957, 1955, 1950, 1946, 1945, 1942, 1940, 1936, 1935, 1931, 1930, 1926, 1925, 1922
3032 EL CAMINO REAL	2013, 2008, 2006, 2001, 2000, 1996, 1991, 1986, 1982, 1980, 1978, 1968, 1966, 1965, 1964, 1963, 1962, 1960, 1957, 1955, 1950, 1946, 1945, 1942, 1940, 1936, 1935, 1931, 1930, 1926, 1925, 1922

FINDINGS

Address Researched	Address Not Identified in Research Source
3032 EL CAMINO REAL	2008, 2006, 2001, 2000, 1996, 1991, 1986, 1985, 1982, 1980, 1978, 1975, 1974, 1970, 1968, 1966, 1965, 1964, 1963, 1962, 1960, 1957, 1955, 1950, 1946, 1945, 1942, 1940, 1936, 1935, 1931, 1930, 1926, 1925, 1922
3032 EL CAMINO RL	2013, 2008, 2006, 2001, 2000, 1991, 1986, 1985, 1982, 1980, 1978, 1975, 1974, 1970, 1968, 1966, 1965, 1964, 1963, 1962, 1960, 1957, 1955, 1950, 1946, 1945, 1942, 1940, 1936, 1935, 1931, 1930, 1926, 1925, 1922
3033 BUTTE	2013, 2008, 2006, 2001, 2000, 1986, 1985, 1982, 1978, 1975, 1974, 1970, 1968, 1966, 1965, 1964, 1962, 1957, 1955, 1950, 1946, 1945, 1942, 1940, 1936, 1935, 1931, 1930, 1926, 1925, 1922
3033 BUTTE ST	2013, 2008, 2006, 2000, 1996, 1986, 1985, 1982, 1980, 1978, 1968, 1966, 1965, 1964, 1963, 1962, 1960, 1955, 1950, 1946, 1945, 1942, 1940, 1936, 1935, 1931, 1930, 1926, 1925, 1922
3033 E EL CAMINO REAL	2013, 2008, 2006, 2000, 1996, 1991, 1986, 1985, 1982, 1980, 1978, 1975, 1974, 1970, 1968, 1966, 1965, 1964, 1963, 1962, 1960, 1957, 1955, 1950, 1946, 1945, 1942, 1940, 1936, 1935, 1931, 1930, 1926, 1925, 1922
3033 EL CAMINA RL	2013, 2008, 2006, 2001, 2000, 1996, 1986, 1985, 1982, 1980, 1978, 1975, 1974, 1970, 1968, 1966, 1965, 1964, 1963, 1962, 1960, 1957, 1955, 1950, 1946, 1945, 1942, 1940, 1936, 1935, 1931, 1930, 1926, 1925, 1922
3033 EL CAMINO REAL	2013, 2008, 2006, 2001, 2000, 1996, 1986, 1982, 1978, 1975, 1974, 1970, 1968, 1966, 1965, 1964, 1962, 1957, 1955, 1950, 1946, 1945, 1942, 1940, 1936, 1935, 1931, 1930, 1926, 1925, 1922
3033 EL CAMINO REAL	2006, 2001, 2000, 1996, 1991, 1986, 1985, 1982, 1980, 1978, 1975, 1974, 1970, 1968, 1966, 1965, 1964, 1963, 1962, 1960, 1957, 1955, 1950, 1946, 1945, 1942, 1940, 1936, 1935, 1931, 1930, 1926, 1925, 1922
3033 EL CAMINO RL	2013, 2008, 2006, 2001, 2000, 1991, 1986, 1985, 1982, 1980, 1978, 1975, 1974, 1970, 1968, 1966, 1965, 1964, 1963, 1962, 1960, 1955, 1950, 1946, 1945, 1942, 1940, 1936, 1935, 1931, 1930, 1926, 1925, 1922
3034 EL CAMINO REAL	2013, 2008, 2006, 2001, 2000, 1996, 1991, 1986, 1985, 1982, 1980, 1978, 1975, 1974, 1970, 1968, 1966, 1965, 1964, 1962, 1957, 1955, 1950, 1946, 1945, 1942, 1940, 1936, 1935, 1931, 1930, 1926, 1925, 1922
3035 E EL CAMINO REAL	2013, 2008, 2006, 2000, 1996, 1986, 1985, 1982, 1980, 1978, 1975, 1974, 1970, 1968, 1966, 1965, 1964, 1963, 1962, 1960, 1957, 1955, 1950, 1946, 1945, 1942, 1940, 1936, 1935, 1931, 1930, 1926, 1925, 1922
3036 E EL CAMINO REAL	2013, 2008, 2006, 2000, 1996, 1991, 1986, 1985, 1982, 1980, 1978, 1974, 1970, 1968, 1966, 1965, 1964, 1963, 1962, 1960, 1957, 1955, 1950, 1946, 1945, 1942, 1940, 1936, 1935, 1931, 1930, 1926, 1925, 1922
3036 EL CAMINO REAL	2013, 2008, 2006, 2001, 2000, 1996, 1986, 1982, 1980, 1978, 1975, 1968, 1966, 1965, 1964, 1963, 1962, 1960, 1957, 1955, 1950, 1946, 1945, 1942, 1940, 1936, 1935, 1931, 1930, 1926, 1925, 1922
3036 EL CAMINO REAL	2006, 2001, 2000, 1996, 1991, 1986, 1985, 1982, 1980, 1978, 1975, 1974, 1970, 1968, 1966, 1965, 1964, 1963, 1962, 1960, 1957, 1955, 1950, 1946, 1945, 1942, 1940, 1936, 1935, 1931, 1930, 1926, 1925, 1922
3036 EL CAMINO RL	2013, 2008, 2006, 2001, 2000, 1991, 1986, 1985, 1982, 1980, 1978, 1975, 1974, 1970, 1968, 1966, 1965, 1964, 1963, 1962, 1960, 1957, 1955, 1950, 1946, 1945, 1942, 1940, 1936, 1935, 1931, 1930, 1926, 1925, 1922
3044 E EL CAMINO REAL	2013, 2008, 2006, 2000, 1996, 1991, 1986, 1985, 1982, 1980, 1978, 1975, 1974, 1970, 1968, 1966, 1965, 1964, 1963, 1962, 1960, 1957, 1955, 1950, 1946, 1945, 1942, 1940, 1936, 1935, 1931, 1930, 1926, 1925, 1922
3044 EL CAMINO REAL	2013, 2008, 2006, 2001, 2000, 1996, 1986, 1985, 1982, 1980, 1978, 1968, 1966, 1965, 1964, 1963, 1962, 1957, 1955, 1950, 1946, 1945, 1942, 1940, 1936, 1935, 1931, 1930, 1926, 1925, 1922

FINDINGS

Address Researched	Address Not Identified in Research Source
3044 EL CAMINO REAL	2006, 2001, 2000, 1996, 1991, 1986, 1985, 1982, 1980, 1978, 1975, 1974, 1970, 1968, 1966, 1965, 1964, 1963, 1962, 1960, 1957, 1955, 1950, 1946, 1945, 1942, 1940, 1936, 1935, 1931, 1930, 1926, 1925, 1922
3044 EL CAMINO RL	2013, 2008, 2006, 2001, 2000, 1991, 1986, 1985, 1982, 1980, 1978, 1975, 1974, 1970, 1968, 1966, 1965, 1964, 1963, 1962, 1960, 1957, 1955, 1950, 1946, 1945, 1942, 1940, 1936, 1935, 1931, 1930, 1926, 1925, 1922
3047 BUTTE	2013, 2008, 2006, 2001, 2000, 1986, 1985, 1982, 1978, 1975, 1974, 1970, 1968, 1966, 1965, 1964, 1962, 1955, 1950, 1946, 1945, 1942, 1940, 1936, 1935, 1931, 1930, 1926, 1925, 1922
3047 BUTTE ST	2013, 2008, 2006, 2000, 1996, 1982, 1980, 1978, 1975, 1968, 1966, 1965, 1964, 1963, 1962, 1960, 1955, 1950, 1946, 1945, 1942, 1940, 1936, 1935, 1931, 1930, 1926, 1925, 1922
3048 BUTTE	2013, 2008, 2006, 2001, 2000, 1996, 1991, 1986, 1985, 1982, 1980, 1978, 1975, 1974, 1970, 1968, 1966, 1965, 1964, 1962, 1957, 1955, 1950, 1946, 1945, 1942, 1940, 1936, 1935, 1931, 1930, 1926, 1925, 1922
3048 BUTTE ST	2013, 2008, 2006, 2000, 1996, 1991, 1986, 1985, 1982, 1980, 1978, 1968, 1966, 1965, 1964, 1963, 1962, 1960, 1957, 1955, 1950, 1946, 1945, 1942, 1940, 1936, 1935, 1931, 1930, 1926, 1925, 1922
3050 E EL CAMINO REAL	2013, 2008, 2006, 2000, 1996, 1991, 1986, 1985, 1982, 1980, 1978, 1975, 1974, 1970, 1968, 1966, 1965, 1964, 1963, 1962, 1960, 1957, 1955, 1950, 1946, 1945, 1942, 1940, 1936, 1935, 1931, 1930, 1926, 1925, 1922
3050 EL CAMINO REAL	2013, 2008, 2006, 2001, 2000, 1996, 1986, 1982, 1980, 1978, 1968, 1966, 1965, 1964, 1963, 1962, 1960, 1957, 1955, 1950, 1946, 1945, 1942, 1940, 1936, 1935, 1931, 1930, 1926, 1925, 1922
3050 EL CAMINO REAL	2008, 2006, 2001, 2000, 1996, 1991, 1986, 1985, 1982, 1980, 1978, 1975, 1974, 1970, 1968, 1966, 1965, 1964, 1963, 1962, 1960, 1957, 1955, 1950, 1946, 1945, 1942, 1940, 1936, 1935, 1931, 1930, 1926, 1925, 1922
3050 EL CAMINO RL	2013, 2008, 2006, 2001, 2000, 1991, 1986, 1985, 1982, 1980, 1978, 1975, 1974, 1970, 1968, 1966, 1965, 1964, 1963, 1962, 1960, 1957, 1955, 1950, 1946, 1945, 1942, 1940, 1936, 1935, 1931, 1930, 1926, 1925, 1922
3050 EL CAMSNNO RL	2013, 2008, 2006, 2001, 2000, 1996, 1991, 1986, 1985, 1982, 1978, 1975, 1974, 1970, 1968, 1966, 1965, 1964, 1963, 1962, 1960, 1957, 1955, 1950, 1946, 1945, 1942, 1940, 1936, 1935, 1931, 1930, 1926, 1925, 1922
3052 EL CAMINO REAL	2008, 2006, 2001, 2000, 1996, 1991, 1986, 1985, 1982, 1980, 1978, 1975, 1974, 1970, 1968, 1966, 1965, 1964, 1963, 1962, 1960, 1957, 1955, 1950, 1946, 1945, 1942, 1940, 1936, 1935, 1931, 1930, 1926, 1925, 1922
3054 E EL CAMINO REAL	2013, 2008, 2006, 2000, 1996, 1991, 1986, 1985, 1982, 1980, 1978, 1975, 1974, 1970, 1968, 1966, 1965, 1964, 1963, 1962, 1960, 1957, 1955, 1950, 1946, 1945, 1942, 1940, 1936, 1935, 1931, 1930, 1926, 1925, 1922
3054 EL CAMINO REAL	2013, 2008, 2006, 2001, 2000, 1996, 1986, 1982, 1978, 1975, 1968, 1966, 1965, 1964, 1963, 1962, 1960, 1957, 1955, 1950, 1946, 1945, 1942, 1940, 1936, 1935, 1931, 1930, 1926, 1925, 1922
3054 EL CAMINO REAL	2008, 2006, 2001, 2000, 1996, 1991, 1986, 1985, 1982, 1980, 1978, 1975, 1974, 1970, 1968, 1966, 1965, 1964, 1963, 1962, 1960, 1957, 1955, 1950, 1946, 1945, 1942, 1940, 1936, 1935, 1931, 1930, 1926, 1925, 1922
3056 E EL CAMINO REAL	2013, 2008, 2006, 2000, 1996, 1991, 1986, 1985, 1982, 1980, 1978, 1975, 1974, 1970, 1968, 1966, 1965, 1964, 1963, 1962, 1960, 1957, 1955, 1950, 1946, 1945, 1942, 1940, 1936, 1935, 1931, 1930, 1926, 1925, 1922
3056 EL CAMINO REAL	2013, 2008, 2006, 2001, 2000, 1996, 1991, 1986, 1985, 1982, 1980, 1978, 1968, 1966, 1965, 1964, 1963, 1962, 1960, 1957, 1955, 1950, 1946, 1945, 1942, 1940, 1936, 1935, 1931, 1930, 1926, 1925, 1922

FINDINGS

Address Researched	Address Not Identified in Research Source
3056 EL CAMINO REAL	2006, 2001, 2000, 1996, 1991, 1986, 1985, 1982, 1980, 1978, 1975, 1974, 1970, 1968, 1966, 1965, 1964, 1963, 1962, 1960, 1957, 1955, 1950, 1946, 1945, 1942, 1940, 1936, 1935, 1931, 1930, 1926, 1925, 1922
3060 E EL CAMINO REAL	2013, 2008, 2006, 2000, 1996, 1991, 1986, 1985, 1982, 1980, 1978, 1975, 1974, 1970, 1968, 1966, 1965, 1964, 1963, 1962, 1960, 1957, 1955, 1950, 1946, 1945, 1942, 1940, 1936, 1935, 1931, 1930, 1926, 1925, 1922
3060 EL CAMINO REAL	2013, 2008, 2006, 2001, 2000, 1996, 1986, 1982, 1980, 1978, 1968, 1966, 1965, 1964, 1963, 1962, 1960, 1957, 1955, 1950, 1946, 1945, 1942, 1940, 1936, 1935, 1931, 1930, 1926, 1925, 1922
3060 EL CAMINO REAL	2008, 2006, 2001, 2000, 1996, 1991, 1986, 1985, 1982, 1980, 1978, 1975, 1974, 1970, 1968, 1966, 1965, 1964, 1963, 1962, 1960, 1957, 1955, 1950, 1946, 1945, 1942, 1940, 1936, 1935, 1931, 1930, 1926, 1925, 1922
3060 EL CAMINO RL	2013, 2008, 2006, 2001, 2000, 1991, 1986, 1985, 1982, 1980, 1978, 1975, 1974, 1970, 1968, 1966, 1965, 1964, 1963, 1962, 1960, 1957, 1955, 1950, 1946, 1945, 1942, 1940, 1936, 1935, 1931, 1930, 1926, 1925, 1922
3061 BUTTE	2013, 2008, 2006, 2001, 2000, 1996, 1991, 1986, 1985, 1982, 1980, 1978, 1975, 1974, 1970, 1968, 1966, 1965, 1964, 1962, 1957, 1955, 1950, 1946, 1945, 1942, 1940, 1936, 1935, 1931, 1930, 1926, 1925, 1922
3061 BUTTE ST	2013, 2008, 2006, 2000, 1996, 1991, 1986, 1985, 1982, 1980, 1978, 1975, 1968, 1966, 1965, 1964, 1963, 1962, 1960, 1957, 1955, 1950, 1946, 1945, 1942, 1940, 1936, 1935, 1931, 1930, 1926, 1925, 1922
3062 BUTTE	2013, 2008, 2006, 2001, 2000, 1996, 1991, 1986, 1985, 1982, 1980, 1978, 1975, 1974, 1970, 1968, 1966, 1965, 1964, 1962, 1957, 1955, 1950, 1946, 1945, 1942, 1940, 1936, 1935, 1931, 1930, 1926, 1925, 1922
3062 BUTTE ST	2013, 2008, 2006, 2000, 1996, 1991, 1986, 1985, 1982, 1980, 1978, 1968, 1966, 1965, 1964, 1963, 1962, 1960, 1957, 1955, 1950, 1946, 1945, 1942, 1940, 1936, 1935, 1931, 1930, 1926, 1925, 1922
3064 EL CAMINO REAL	2013, 2008, 2006, 2001, 2000, 1996, 1986, 1982, 1980, 1978, 1975, 1968, 1966, 1965, 1964, 1963, 1962, 1960, 1957, 1955, 1950, 1946, 1945, 1942, 1940, 1936, 1935, 1931, 1930, 1926, 1925, 1922
3064 EL CAMINO REAL	2008, 2006, 2001, 2000, 1996, 1991, 1986, 1985, 1982, 1980, 1978, 1975, 1974, 1970, 1968, 1966, 1965, 1964, 1963, 1962, 1960, 1957, 1955, 1950, 1946, 1945, 1942, 1940, 1936, 1935, 1931, 1930, 1926, 1925, 1922
3064 EL CAMINO RL	2013, 2008, 2006, 2001, 2000, 1991, 1986, 1985, 1982, 1980, 1978, 1975, 1974, 1970, 1968, 1966, 1965, 1964, 1963, 1962, 1960, 1957, 1955, 1950, 1946, 1945, 1942, 1940, 1936, 1935, 1931, 1930, 1926, 1925, 1922
3068 E EL CAMINO REAL	2013, 2008, 2006, 2000, 1996, 1991, 1986, 1985, 1982, 1980, 1978, 1975, 1974, 1970, 1968, 1966, 1965, 1964, 1963, 1962, 1960, 1957, 1955, 1950, 1946, 1945, 1942, 1940, 1936, 1935, 1931, 1930, 1926, 1925, 1922
3068 EL CAMINO REAL	2013, 2008, 2006, 2001, 2000, 1996, 1991, 1986, 1985, 1982, 1978, 1968, 1966, 1965, 1964, 1963, 1962, 1960, 1957, 1955, 1950, 1946, 1945, 1942, 1940, 1936, 1935, 1931, 1930, 1926, 1925, 1922
3070 EL CAMINO REAL	2013, 2008, 2006, 2001, 2000, 1996, 1991, 1986, 1982, 1980, 1978, 1968, 1966, 1965, 1964, 1962, 1960, 1957, 1955, 1950, 1946, 1945, 1942, 1940, 1936, 1935, 1931, 1930, 1926, 1925, 1922
3070 EL CAMINO RL	2013, 2008, 2006, 2001, 2000, 1991, 1986, 1985, 1982, 1980, 1978, 1975, 1974, 1970, 1968, 1966, 1965, 1964, 1963, 1962, 1960, 1957, 1955, 1950, 1946, 1945, 1942, 1940, 1936, 1935, 1931, 1930, 1926, 1925, 1922
3070 EL CAMNO RL	2013, 2008, 2006, 2001, 2000, 1996, 1991, 1986, 1985, 1982, 1978, 1975, 1974, 1970, 1968, 1966, 1965, 1964, 1963, 1962, 1960, 1957, 1955, 1950, 1946, 1945, 1942, 1940, 1936, 1935, 1931, 1930, 1926, 1925, 1922

FINDINGS

Address Researched	Address Not Identified in Research Source
3072 E EL CAMINO REAL	2013, 2008, 2006, 2000, 1996, 1991, 1986, 1985, 1982, 1980, 1978, 1975, 1974, 1970, 1968, 1966, 1965, 1964, 1963, 1962, 1960, 1957, 1955, 1950, 1946, 1945, 1942, 1940, 1936, 1935, 1931, 1930, 1926, 1925, 1922
3072 EL CAMINO REAL	2013, 2008, 2006, 2001, 2000, 1996, 1991, 1986, 1982, 1978, 1968, 1966, 1965, 1964, 1962, 1960, 1957, 1955, 1950, 1946, 1945, 1942, 1940, 1936, 1935, 1931, 1930, 1926, 1925, 1922
3072 EL CAMINO REAL	2008, 2006, 2001, 2000, 1996, 1991, 1986, 1985, 1982, 1980, 1978, 1975, 1974, 1970, 1968, 1966, 1965, 1964, 1963, 1962, 1960, 1957, 1955, 1950, 1946, 1945, 1942, 1940, 1936, 1935, 1931, 1930, 1926, 1925, 1922
3074 E EL CAMINO REAL	2013, 2008, 2006, 2000, 1996, 1991, 1986, 1985, 1982, 1980, 1978, 1975, 1974, 1970, 1968, 1966, 1965, 1964, 1963, 1962, 1960, 1957, 1955, 1950, 1946, 1945, 1942, 1940, 1936, 1935, 1931, 1930, 1926, 1925, 1922
3074 EL CAMINO REAL	2013, 2008, 2006, 2001, 2000, 1996, 1986, 1982, 1980, 1978, 1968, 1966, 1965, 1964, 1962, 1960, 1957, 1955, 1950, 1946, 1945, 1942, 1940, 1936, 1935, 1931, 1930, 1926, 1925, 1922
3074 EL CAMINO RL	2013, 2008, 2006, 2001, 2000, 1991, 1986, 1985, 1982, 1980, 1978, 1975, 1974, 1970, 1968, 1966, 1965, 1964, 1963, 1962, 1960, 1957, 1955, 1950, 1946, 1945, 1942, 1940, 1936, 1935, 1931, 1930, 1926, 1925, 1922
3075 E EL CAMINO REAL	2013, 2008, 2006, 2000, 1996, 1991, 1986, 1985, 1982, 1980, 1978, 1975, 1974, 1970, 1968, 1966, 1965, 1964, 1963, 1962, 1960, 1957, 1955, 1950, 1946, 1945, 1942, 1940, 1936, 1935, 1931, 1930, 1926, 1925, 1922
3075 EL CAMINO REAL	2013, 2008, 2006, 2001, 2000, 1996, 1986, 1982, 1980, 1978, 1975, 1968, 1966, 1965, 1964, 1963, 1962, 1960, 1957, 1955, 1950, 1946, 1945, 1942, 1940, 1936, 1935, 1931, 1930, 1926, 1925, 1922
3075 EL CAMINO REAL	2008, 2006, 2001, 2000, 1996, 1991, 1986, 1985, 1982, 1980, 1978, 1975, 1974, 1970, 1968, 1966, 1965, 1964, 1963, 1962, 1960, 1957, 1955, 1950, 1946, 1945, 1942, 1940, 1936, 1935, 1931, 1930, 1926, 1925, 1922
3075 EL CAMINO RL	2013, 2008, 2006, 2001, 2000, 1991, 1986, 1985, 1982, 1980, 1978, 1975, 1974, 1970, 1968, 1966, 1965, 1964, 1963, 1962, 1960, 1957, 1955, 1950, 1946, 1945, 1942, 1940, 1936, 1935, 1931, 1930, 1926, 1925, 1922
3076 EL CAMINO REAL	2006, 2001, 2000, 1996, 1991, 1986, 1985, 1982, 1980, 1978, 1975, 1974, 1970, 1968, 1966, 1965, 1964, 1963, 1962, 1960, 1957, 1955, 1950, 1946, 1945, 1942, 1940, 1936, 1935, 1931, 1930, 1926, 1925, 1922
3077 E EL CAMINO REAL	2013, 2008, 2006, 2000, 1996, 1991, 1986, 1985, 1982, 1980, 1978, 1975, 1974, 1970, 1968, 1966, 1965, 1964, 1963, 1962, 1960, 1957, 1955, 1950, 1946, 1945, 1942, 1940, 1936, 1935, 1931, 1930, 1926, 1925, 1922
3077 EL CAMINO REAL	2013, 2008, 2006, 2001, 2000, 1996, 1991, 1986, 1982, 1980, 1978, 1975, 1974, 1970, 1968, 1966, 1965, 1964, 1963, 1962, 1960, 1957, 1955, 1950, 1946, 1945, 1942, 1940, 1936, 1935, 1931, 1930, 1926, 1925, 1922
3077 EL CAMINO REAL	2006, 2001, 2000, 1996, 1991, 1986, 1985, 1982, 1980, 1978, 1975, 1974, 1970, 1968, 1966, 1965, 1964, 1963, 1962, 1960, 1957, 1955, 1950, 1946, 1945, 1942, 1940, 1936, 1935, 1931, 1930, 1926, 1925, 1922
3077 EL CAMINO RL	2013, 2008, 2006, 2001, 2000, 1991, 1986, 1985, 1982, 1980, 1978, 1975, 1974, 1970, 1968, 1966, 1965, 1964, 1963, 1962, 1960, 1957, 1955, 1950, 1946, 1945, 1942, 1940, 1936, 1935, 1931, 1930, 1926, 1925, 1922
3077 EL COMAIRIO RL	2013, 2008, 2006, 2001, 2000, 1996, 1986, 1985, 1982, 1980, 1978, 1975, 1974, 1970, 1968, 1966, 1965, 1964, 1963, 1962, 1960, 1957, 1955, 1950, 1946, 1945, 1942, 1940, 1936, 1935, 1931, 1930, 1926, 1925, 1922
3078 EL CAMINO REAL	2008, 2006, 2001, 2000, 1996, 1991, 1986, 1985, 1982, 1980, 1978, 1975, 1974, 1970, 1968, 1966, 1965, 1964, 1963, 1962, 1960, 1957, 1955, 1950, 1946, 1945, 1942, 1940, 1936, 1935, 1931, 1930, 1926, 1925, 1922

FINDINGS

Address Researched	Address Not Identified in Research Source
3080 JERALD AVE	2013, 2008, 2006, 2001, 2000, 1996, 1991, 1986, 1985, 1982, 1978, 1975, 1974, 1970, 1968, 1966, 1965, 1964, 1963, 1962, 1960, 1957, 1955, 1950, 1946, 1945, 1942, 1940, 1936, 1935, 1931, 1930, 1926, 1925, 1922
3081 E EL CAMINO REAL	2013, 2008, 2006, 2000, 1996, 1991, 1986, 1982, 1980, 1978, 1975, 1974, 1970, 1968, 1966, 1965, 1964, 1963, 1962, 1960, 1957, 1955, 1950, 1946, 1945, 1942, 1940, 1936, 1935, 1931, 1930, 1926, 1925, 1922
3081 EL CAMINO REAL	2013, 2008, 2006, 2001, 2000, 1996, 1986, 1985, 1982, 1980, 1978, 1974, 1970, 1968, 1966, 1965, 1964, 1963, 1962, 1960, 1957, 1955, 1950, 1946, 1945, 1942, 1940, 1936, 1935, 1931, 1930, 1926, 1925, 1922
3081 EL CAMINO RL	2013, 2008, 2006, 2001, 2000, 1991, 1986, 1985, 1982, 1980, 1978, 1975, 1974, 1970, 1968, 1966, 1965, 1964, 1963, 1962, 1960, 1957, 1955, 1950, 1946, 1945, 1942, 1940, 1936, 1935, 1931, 1930, 1926, 1925, 1922
3081 JERALD AVE	2013, 2008, 2006, 2000, 1996, 1991, 1986, 1985, 1982, 1980, 1978, 1968, 1966, 1965, 1964, 1963, 1962, 1957, 1955, 1950, 1946, 1945, 1942, 1940, 1936, 1935, 1931, 1930, 1926, 1925, 1922
3083 E EL CAMINO REAL	2013, 2008, 2006, 2000, 1996, 1991, 1986, 1985, 1982, 1980, 1978, 1975, 1974, 1970, 1968, 1966, 1965, 1964, 1963, 1962, 1960, 1957, 1955, 1950, 1946, 1945, 1942, 1940, 1936, 1935, 1931, 1930, 1926, 1925, 1922
3083 EL CAMINO REAL	2013, 2008, 2006, 2001, 2000, 1996, 1986, 1982, 1980, 1978, 1975, 1974, 1970, 1968, 1966, 1965, 1964, 1963, 1962, 1960, 1957, 1955, 1950, 1946, 1945, 1942, 1940, 1936, 1935, 1931, 1930, 1926, 1925, 1922
3083 EL CAMINO REAL	2006, 2001, 2000, 1996, 1991, 1986, 1985, 1982, 1980, 1978, 1975, 1974, 1970, 1968, 1966, 1965, 1964, 1963, 1962, 1960, 1957, 1955, 1950, 1946, 1945, 1942, 1940, 1936, 1935, 1931, 1930, 1926, 1925, 1922
3083 EL CAMINO RL	2013, 2008, 2006, 2001, 2000, 1991, 1986, 1985, 1982, 1980, 1978, 1975, 1974, 1970, 1968, 1966, 1965, 1964, 1963, 1962, 1960, 1957, 1955, 1950, 1946, 1945, 1942, 1940, 1936, 1935, 1931, 1930, 1926, 1925, 1922
3084 E EL CAMINO REAL	2013, 2008, 2006, 2000, 1996, 1991, 1986, 1985, 1982, 1980, 1978, 1975, 1974, 1970, 1968, 1966, 1965, 1964, 1963, 1962, 1960, 1957, 1955, 1950, 1946, 1945, 1942, 1940, 1936, 1935, 1931, 1930, 1926, 1925, 1922
3084 EL CAMINO REAL	2013, 2008, 2006, 2001, 2000, 1996, 1986, 1982, 1978, 1975, 1968, 1966, 1965, 1964, 1963, 1962, 1960, 1957, 1955, 1950, 1946, 1945, 1942, 1940, 1936, 1935, 1931, 1930, 1926, 1925, 1922
3084 EL CAMINO REAL	2008, 2006, 2001, 2000, 1996, 1991, 1986, 1985, 1982, 1980, 1978, 1975, 1974, 1970, 1968, 1966, 1965, 1964, 1963, 1962, 1960, 1957, 1955, 1950, 1946, 1945, 1942, 1940, 1936, 1935, 1931, 1930, 1926, 1925, 1922
3084 EL CAMINO RL	2013, 2008, 2006, 2001, 2000, 1991, 1986, 1985, 1982, 1980, 1978, 1975, 1974, 1970, 1968, 1966, 1965, 1964, 1963, 1962, 1960, 1957, 1955, 1950, 1946, 1945, 1942, 1940, 1936, 1935, 1931, 1930, 1926, 1925, 1922
3085 BUTTE	2013, 2008, 2006, 2001, 2000, 1996, 1991, 1986, 1985, 1982, 1978, 1975, 1974, 1970, 1968, 1966, 1965, 1964, 1962, 1955, 1950, 1946, 1945, 1942, 1940, 1936, 1935, 1931, 1930, 1926, 1925, 1922
3085 BUTTE ST	2013, 2008, 2006, 2000, 1996, 1991, 1986, 1982, 1980, 1978, 1968, 1966, 1965, 1964, 1963, 1962, 1960, 1957, 1955, 1950, 1946, 1945, 1942, 1940, 1936, 1935, 1931, 1930, 1926, 1925, 1922
3085 E EL CAMINO REAL	2013, 2008, 2006, 2000, 1996, 1991, 1986, 1985, 1982, 1980, 1978, 1975, 1974, 1970, 1968, 1966, 1965, 1964, 1963, 1962, 1960, 1957, 1955, 1950, 1946, 1945, 1942, 1940, 1936, 1935, 1931, 1930, 1926, 1925, 1922
3085 EL CAMINO REAL	2013, 2008, 2006, 2001, 2000, 1996, 1991, 1986, 1982, 1980, 1978, 1974, 1970, 1968, 1966, 1965, 1964, 1963, 1962, 1960, 1957, 1955, 1950, 1946, 1945, 1942, 1940, 1936, 1935, 1931, 1930, 1926, 1925, 1922

FINDINGS

Address Researched	Address Not Identified in Research Source
3085 EL CAMINO REAL	2013, 2006, 2001, 2000, 1996, 1991, 1986, 1985, 1982, 1980, 1978, 1975, 1974, 1970, 1968, 1966, 1965, 1964, 1963, 1962, 1960, 1957, 1955, 1950, 1946, 1945, 1942, 1940, 1936, 1935, 1931, 1930, 1926, 1925, 1922
3085 EL CAMINO RL	2013, 2008, 2006, 2001, 2000, 1991, 1986, 1985, 1982, 1980, 1978, 1975, 1974, 1970, 1968, 1966, 1965, 1964, 1963, 1962, 1960, 1957, 1955, 1950, 1946, 1945, 1942, 1940, 1936, 1935, 1931, 1930, 1926, 1925, 1922
3086 BUTTE	2013, 2008, 2006, 2001, 2000, 1986, 1985, 1982, 1978, 1975, 1974, 1970, 1968, 1966, 1965, 1964, 1962, 1957, 1955, 1950, 1946, 1945, 1942, 1940, 1936, 1935, 1931, 1930, 1926, 1925, 1922
3086 BUTTE ST	2013, 2008, 2006, 2000, 1996, 1986, 1982, 1980, 1978, 1975, 1968, 1966, 1965, 1964, 1963, 1962, 1960, 1957, 1955, 1950, 1946, 1945, 1942, 1940, 1936, 1935, 1931, 1930, 1926, 1925, 1922
3086 EL CAMINO REAL	2013, 2008, 2006, 2001, 2000, 1996, 1986, 1985, 1982, 1980, 1978, 1975, 1968, 1966, 1965, 1964, 1963, 1962, 1960, 1957, 1955, 1950, 1946, 1945, 1942, 1940, 1936, 1935, 1931, 1930, 1926, 1925, 1922
3086 EL CAMINO REAL	2006, 2001, 2000, 1996, 1991, 1986, 1985, 1982, 1980, 1978, 1975, 1974, 1970, 1968, 1966, 1965, 1964, 1963, 1962, 1960, 1957, 1955, 1950, 1946, 1945, 1942, 1940, 1936, 1935, 1931, 1930, 1926, 1925, 1922
3086 EL CAMINO RL	2013, 2008, 2006, 2001, 2000, 1991, 1986, 1985, 1982, 1980, 1978, 1975, 1974, 1970, 1968, 1966, 1965, 1964, 1963, 1962, 1960, 1957, 1955, 1950, 1946, 1945, 1942, 1940, 1936, 1935, 1931, 1930, 1926, 1925, 1922
3087 E EL CAMINO REAL	2013, 2008, 2006, 2000, 1996, 1991, 1986, 1985, 1982, 1980, 1978, 1975, 1974, 1970, 1968, 1966, 1965, 1964, 1963, 1962, 1960, 1957, 1955, 1950, 1946, 1945, 1942, 1940, 1936, 1935, 1931, 1930, 1926, 1925, 1922
3087 EL CAMINO REAL	2013, 2008, 2006, 2001, 2000, 1996, 1986, 1982, 1980, 1978, 1975, 1974, 1970, 1968, 1966, 1965, 1964, 1963, 1962, 1960, 1957, 1955, 1950, 1946, 1945, 1942, 1940, 1936, 1935, 1931, 1930, 1926, 1925, 1922
3087 EL CAMINO REAL	2008, 2006, 2001, 2000, 1996, 1991, 1986, 1985, 1982, 1980, 1978, 1975, 1974, 1970, 1968, 1966, 1965, 1964, 1963, 1962, 1960, 1957, 1955, 1950, 1946, 1945, 1942, 1940, 1936, 1935, 1931, 1930, 1926, 1925, 1922
3087 EL CAMINO REAL E	2013, 2008, 2006, 2001, 2000, 1996, 1986, 1985, 1982, 1980, 1978, 1975, 1974, 1970, 1968, 1966, 1965, 1964, 1963, 1962, 1960, 1957, 1955, 1950, 1946, 1945, 1942, 1940, 1936, 1935, 1931, 1930, 1926, 1925, 1922
3087 EL CAMINO RL	2013, 2008, 2006, 2001, 2000, 1991, 1986, 1985, 1982, 1980, 1978, 1975, 1974, 1970, 1968, 1966, 1965, 1964, 1963, 1962, 1960, 1957, 1955, 1950, 1946, 1945, 1942, 1940, 1936, 1935, 1931, 1930, 1926, 1925, 1922
3088 E EL CAMINO REAL	2013, 2008, 2006, 2000, 1996, 1991, 1986, 1985, 1982, 1980, 1978, 1975, 1974, 1970, 1968, 1966, 1965, 1964, 1963, 1962, 1960, 1957, 1955, 1950, 1946, 1945, 1942, 1940, 1936, 1935, 1931, 1930, 1926, 1925, 1922
3088 EL CAMINO REAL	2013, 2008, 2006, 2001, 2000, 1996, 1986, 1982, 1980, 1978, 1968, 1966, 1965, 1964, 1962, 1960, 1957, 1955, 1950, 1946, 1945, 1942, 1940, 1936, 1935, 1931, 1930, 1926, 1925, 1922
3088 EL CAMINO REAL	2006, 2001, 2000, 1996, 1991, 1986, 1985, 1982, 1980, 1978, 1975, 1974, 1970, 1968, 1966, 1965, 1964, 1963, 1962, 1960, 1957, 1955, 1950, 1946, 1945, 1942, 1940, 1936, 1935, 1931, 1930, 1926, 1925, 1922
3088 EL CAMINO RL	2013, 2008, 2006, 2001, 2000, 1991, 1986, 1982, 1980, 1978, 1975, 1974, 1970, 1968, 1966, 1965, 1964, 1963, 1962, 1960, 1957, 1955, 1950, 1946, 1945, 1942, 1940, 1936, 1935, 1931, 1930, 1926, 1925, 1922
3091 E EL CAMINO REAL	2013, 2008, 2006, 2000, 1996, 1991, 1986, 1985, 1982, 1980, 1978, 1975, 1974, 1970, 1968, 1966, 1965, 1964, 1963, 1962, 1960, 1957, 1955, 1950, 1946, 1945, 1942, 1940, 1936, 1935, 1931, 1930, 1926, 1925, 1922

FINDINGS

Address Researched	Address Not Identified in Research Source
3091 EL CAMINO REAL	2013, 2008, 2006, 2001, 2000, 1996, 1991, 1986, 1982, 1980, 1978, 1975, 1974, 1970, 1968, 1966, 1965, 1964, 1963, 1962, 1960, 1957, 1955, 1950, 1946, 1945, 1942, 1940, 1936, 1935, 1931, 1930, 1926, 1925, 1922
3094 E EL CAMINO REAL	2013, 2008, 2006, 2000, 1996, 1991, 1986, 1985, 1982, 1980, 1978, 1975, 1974, 1970, 1968, 1966, 1965, 1964, 1963, 1962, 1960, 1957, 1955, 1950, 1946, 1945, 1942, 1940, 1936, 1935, 1931, 1930, 1926, 1925, 1922
3095 E EL CAMINO REAL	2013, 2008, 2006, 2000, 1996, 1991, 1986, 1985, 1982, 1980, 1978, 1975, 1974, 1970, 1968, 1966, 1965, 1964, 1963, 1962, 1960, 1957, 1955, 1950, 1946, 1945, 1942, 1940, 1936, 1935, 1931, 1930, 1926, 1925, 1922
3095 EL CAMILA RL	2013, 2008, 2006, 2001, 2000, 1996, 1986, 1985, 1982, 1980, 1978, 1975, 1974, 1970, 1968, 1966, 1965, 1964, 1963, 1962, 1960, 1957, 1955, 1950, 1946, 1945, 1942, 1940, 1936, 1935, 1931, 1930, 1926, 1925, 1922
3095 EL CAMINO REAL	2013, 2008, 2006, 2001, 2000, 1996, 1986, 1982, 1980, 1978, 1974, 1970, 1968, 1966, 1965, 1964, 1963, 1962, 1960, 1957, 1955, 1950, 1946, 1945, 1942, 1940, 1936, 1935, 1931, 1930, 1926, 1925, 1922
3095 EL CAMINO REAL	2006, 2001, 2000, 1996, 1991, 1986, 1985, 1982, 1980, 1978, 1975, 1974, 1970, 1968, 1966, 1965, 1964, 1963, 1962, 1960, 1957, 1955, 1950, 1946, 1945, 1942, 1940, 1936, 1935, 1931, 1930, 1926, 1925, 1922
3095 EL CAMINO REAL E	2013, 2008, 2006, 2001, 2000, 1996, 1986, 1985, 1982, 1980, 1978, 1975, 1974, 1970, 1968, 1966, 1965, 1964, 1963, 1962, 1960, 1957, 1955, 1950, 1946, 1945, 1942, 1940, 1936, 1935, 1931, 1930, 1926, 1925, 1922
3095 EL CAMINO RL	2013, 2008, 2006, 2001, 2000, 1991, 1986, 1985, 1982, 1980, 1978, 1975, 1974, 1970, 1968, 1966, 1965, 1964, 1963, 1962, 1960, 1957, 1955, 1950, 1946, 1945, 1942, 1940, 1936, 1935, 1931, 1930, 1926, 1925, 1922
3095 EL CAMSNO RL	2013, 2008, 2006, 2001, 2000, 1996, 1991, 1986, 1985, 1982, 1978, 1975, 1974, 1970, 1968, 1966, 1965, 1964, 1963, 1962, 1960, 1957, 1955, 1950, 1946, 1945, 1942, 1940, 1936, 1935, 1931, 1930, 1926, 1925, 1922
3098 BUTTE	2013, 2008, 2006, 2001, 2000, 1996, 1986, 1982, 1978, 1975, 1974, 1970, 1968, 1966, 1965, 1964, 1962, 1957, 1955, 1950, 1946, 1945, 1942, 1940, 1936, 1935, 1931, 1930, 1926, 1925, 1922
3098 BUTTE ST	2013, 2008, 2006, 2000, 1996, 1985, 1982, 1980, 1978, 1975, 1968, 1966, 1965, 1964, 1963, 1962, 1960, 1957, 1955, 1950, 1946, 1945, 1942, 1940, 1936, 1935, 1931, 1930, 1926, 1925, 1922
3098 BUTTE ST	2013, 2006, 2001, 2000, 1996, 1991, 1986, 1985, 1982, 1980, 1978, 1975, 1974, 1970, 1968, 1966, 1965, 1964, 1963, 1962, 1960, 1957, 1955, 1950, 1946, 1945, 1942, 1940, 1936, 1935, 1931, 1930, 1926, 1925, 1922
3099 BUTTE	2013, 2008, 2006, 2001, 2000, 1986, 1982, 1978, 1975, 1974, 1970, 1968, 1966, 1965, 1964, 1962, 1955, 1950, 1946, 1945, 1942, 1940, 1936, 1935, 1931, 1930, 1926, 1925, 1922
3099 BUTTE ST	2013, 2008, 2006, 2001, 2000, 1996, 1982, 1980, 1978, 1975, 1968, 1966, 1965, 1964, 1963, 1962, 1960, 1955, 1950, 1946, 1945, 1942, 1940, 1936, 1935, 1931, 1930, 1926, 1925, 1922
3099 E EL CAMINO REAL	2013, 2008, 2006, 2000, 1996, 1991, 1986, 1985, 1982, 1980, 1978, 1975, 1974, 1970, 1968, 1966, 1965, 1964, 1963, 1962, 1960, 1957, 1955, 1950, 1946, 1945, 1942, 1940, 1936, 1935, 1931, 1930, 1926, 1925, 1922
3099 EL CAMINO REAL	2013, 2008, 2006, 2001, 2000, 1996, 1991, 1986, 1982, 1978, 1975, 1974, 1970, 1968, 1966, 1965, 1964, 1963, 1962, 1960, 1957, 1955, 1950, 1946, 1945, 1942, 1940, 1936, 1935, 1931, 1930, 1926, 1925, 1922
3099 EL CAMINO REAL	2008, 2006, 2001, 2000, 1996, 1991, 1986, 1985, 1982, 1980, 1978, 1975, 1974, 1970, 1968, 1966, 1965, 1964, 1963, 1962, 1960, 1957, 1955, 1950, 1946, 1945, 1942, 1940, 1936, 1935, 1931, 1930, 1926, 1925, 1922

FINDINGS

Address Researched	Address Not Identified in Research Source
3099 EL CAMINO RL	2013, 2008, 2006, 2001, 2000, 1991, 1986, 1985, 1982, 1980, 1978, 1975, 1974, 1970, 1968, 1966, 1965, 1964, 1963, 1962, 1960, 1957, 1955, 1950, 1946, 1945, 1942, 1940, 1936, 1935, 1931, 1930, 1926, 1925, 1922
3100 E EL CAMINO REAL	2013, 2008, 2006, 2000, 1996, 1991, 1986, 1985, 1982, 1980, 1978, 1975, 1974, 1970, 1968, 1966, 1965, 1964, 1963, 1962, 1960, 1957, 1955, 1950, 1946, 1945, 1942, 1940, 1936, 1935, 1931, 1930, 1926, 1925, 1922
3100 EL CAMINO REAL	2013, 2008, 2006, 2001, 2000, 1996, 1986, 1982, 1978, 1974, 1970, 1968, 1966, 1965, 1964, 1963, 1962, 1960, 1957, 1955, 1950, 1946, 1945, 1942, 1940, 1936, 1935, 1931, 1930, 1926, 1925, 1922
3100 EL CAMINO REAL	2006, 2001, 2000, 1996, 1991, 1986, 1985, 1982, 1980, 1978, 1975, 1974, 1970, 1968, 1966, 1965, 1964, 1963, 1962, 1960, 1957, 1955, 1950, 1946, 1945, 1942, 1940, 1936, 1935, 1931, 1930, 1926, 1925, 1922
3100 EL CAMINO RL	2013, 2008, 2006, 2001, 2000, 1991, 1986, 1985, 1982, 1980, 1978, 1975, 1974, 1970, 1968, 1966, 1965, 1964, 1963, 1962, 1960, 1957, 1955, 1950, 1946, 1945, 1942, 1940, 1936, 1935, 1931, 1930, 1926, 1925, 1922
3101 BUTTE	2013, 2008, 2006, 2001, 2000, 1996, 1991, 1986, 1985, 1982, 1978, 1975, 1974, 1970, 1968, 1966, 1965, 1964, 1962, 1957, 1955, 1950, 1946, 1945, 1942, 1940, 1936, 1935, 1931, 1930, 1926, 1925, 1922
3101 BUTTE ST	2013, 2008, 2006, 2000, 1996, 1991, 1986, 1982, 1980, 1978, 1975, 1968, 1966, 1965, 1964, 1963, 1962, 1960, 1957, 1955, 1950, 1946, 1945, 1942, 1940, 1936, 1935, 1931, 1930, 1926, 1925, 1922
3102 BUTTE	2013, 2008, 2006, 2001, 2000, 1986, 1982, 1978, 1975, 1974, 1970, 1968, 1966, 1965, 1964, 1962, 1955, 1950, 1946, 1945, 1942, 1940, 1936, 1935, 1931, 1930, 1926, 1925, 1922
3102 BUTTE ST	2013, 2008, 2006, 2000, 1996, 1986, 1985, 1982, 1980, 1978, 1968, 1966, 1965, 1964, 1963, 1962, 1960, 1955, 1950, 1946, 1945, 1942, 1940, 1936, 1935, 1931, 1930, 1926, 1925, 1922
3105 E EL CAMINO REAL	2013, 2008, 2006, 2000, 1996, 1991, 1986, 1982, 1980, 1978, 1975, 1974, 1970, 1968, 1966, 1965, 1964, 1963, 1962, 1960, 1957, 1955, 1950, 1946, 1945, 1942, 1940, 1936, 1935, 1931, 1930, 1926, 1925, 1922
3105 EL CAINIIO RL	2013, 2008, 2006, 2001, 2000, 1996, 1991, 1986, 1985, 1982, 1978, 1975, 1974, 1970, 1968, 1966, 1965, 1964, 1963, 1962, 1960, 1957, 1955, 1950, 1946, 1945, 1942, 1940, 1936, 1935, 1931, 1930, 1926, 1925, 1922
3105 EL CAMINO REAL	2013, 2008, 2006, 2001, 2000, 1996, 1986, 1982, 1978, 1974, 1970, 1968, 1966, 1965, 1964, 1963, 1962, 1960, 1957, 1955, 1950, 1946, 1945, 1942, 1940, 1936, 1935, 1931, 1930, 1926, 1925, 1922
3105 EL CAMINO REAL	2006, 2001, 2000, 1996, 1991, 1986, 1985, 1982, 1980, 1978, 1975, 1974, 1970, 1968, 1966, 1965, 1964, 1963, 1962, 1960, 1957, 1955, 1950, 1946, 1945, 1942, 1940, 1936, 1935, 1931, 1930, 1926, 1925, 1922
3105 EL CAMINO RL	2013, 2008, 2006, 2001, 2000, 1991, 1986, 1982, 1980, 1978, 1975, 1974, 1970, 1968, 1966, 1965, 1964, 1963, 1962, 1960, 1957, 1955, 1950, 1946, 1945, 1942, 1940, 1936, 1935, 1931, 1930, 1926, 1925, 1922
3108 BUTTE	2013, 2008, 2006, 2001, 2000, 1996, 1991, 1986, 1985, 1982, 1978, 1975, 1974, 1970, 1968, 1966, 1965, 1964, 1962, 1957, 1955, 1950, 1946, 1945, 1942, 1940, 1936, 1935, 1931, 1930, 1926, 1925, 1922
3108 BUTTE ST	2013, 2008, 2006, 2000, 1996, 1991, 1986, 1985, 1982, 1980, 1978, 1975, 1968, 1966, 1965, 1964, 1963, 1962, 1960, 1955, 1950, 1946, 1945, 1942, 1940, 1936, 1935, 1931, 1930, 1926, 1925, 1922
3109 BUTTE	2013, 2008, 2006, 2001, 2000, 1991, 1986, 1985, 1982, 1980, 1978, 1975, 1974, 1970, 1968, 1966, 1965, 1964, 1962, 1957, 1955, 1950, 1946, 1945, 1942, 1940, 1936, 1935, 1931, 1930, 1926, 1925, 1922

FINDINGS

Address Researched	Address Not Identified in Research Source
3109 BUTTE CT	2013, 2008, 2006, 2001, 2000, 1996, 1991, 1986, 1985, 1982, 1980, 1978, 1974, 1970, 1968, 1966, 1965, 1964, 1963, 1962, 1960, 1957, 1955, 1950, 1946, 1945, 1942, 1940, 1936, 1935, 1931, 1930, 1926, 1925, 1922
3109 BUTTE ST	2013, 2008, 2006, 2000, 1996, 1991, 1986, 1982, 1980, 1978, 1975, 1968, 1966, 1965, 1964, 1963, 1962, 1960, 1957, 1955, 1950, 1946, 1945, 1942, 1940, 1936, 1935, 1931, 1930, 1926, 1925, 1922
3109 E EL CAMINO REAL	2013, 2008, 2006, 2000, 1996, 1991, 1986, 1985, 1982, 1980, 1978, 1975, 1974, 1970, 1968, 1966, 1965, 1964, 1963, 1962, 1960, 1957, 1955, 1950, 1946, 1945, 1942, 1940, 1936, 1935, 1931, 1930, 1926, 1925, 1922
3109 EL CAMINO REAL	2013, 2008, 2006, 2001, 2000, 1996, 1986, 1982, 1980, 1978, 1975, 1974, 1970, 1968, 1966, 1965, 1964, 1963, 1962, 1960, 1957, 1955, 1950, 1946, 1945, 1942, 1940, 1936, 1935, 1931, 1930, 1926, 1925, 1922
3109 EL CAMINO REAL	2006, 2001, 2000, 1996, 1991, 1986, 1985, 1982, 1980, 1978, 1975, 1974, 1970, 1968, 1966, 1965, 1964, 1963, 1962, 1960, 1957, 1955, 1950, 1946, 1945, 1942, 1940, 1936, 1935, 1931, 1930, 1926, 1925, 1922
3109 EL CAMINO RL	2013, 2008, 2006, 2001, 2000, 1991, 1986, 1985, 1982, 1978, 1975, 1974, 1970, 1968, 1966, 1965, 1964, 1963, 1962, 1960, 1957, 1955, 1950, 1946, 1945, 1942, 1940, 1936, 1935, 1931, 1930, 1926, 1925, 1922
3110 BUTTE ST	2013, 2008, 2006, 2000, 1996, 1991, 1986, 1985, 1982, 1980, 1978, 1975, 1974, 1970, 1968, 1966, 1965, 1964, 1963, 1962, 1960, 1957, 1955, 1950, 1946, 1945, 1942, 1940, 1936, 1935, 1931, 1930, 1926, 1925, 1922
3111 BUTTE ST	2013, 2008, 2006, 2000, 1996, 1991, 1986, 1985, 1982, 1980, 1978, 1975, 1974, 1970, 1968, 1966, 1965, 1964, 1963, 1962, 1960, 1957, 1955, 1950, 1946, 1945, 1942, 1940, 1936, 1935, 1931, 1930, 1926, 1925, 1922
3116 BUTTE ST	2013, 2008, 2006, 2000, 1996, 1991, 1986, 1985, 1982, 1980, 1978, 1975, 1974, 1970, 1968, 1966, 1965, 1964, 1963, 1962, 1960, 1957, 1955, 1950, 1946, 1945, 1942, 1940, 1936, 1935, 1931, 1930, 1926, 1925, 1922
3118 BUTTE	2013, 2008, 2006, 2001, 2000, 1991, 1986, 1985, 1982, 1978, 1975, 1974, 1970, 1968, 1966, 1965, 1964, 1962, 1955, 1950, 1946, 1945, 1942, 1940, 1936, 1935, 1931, 1930, 1926, 1925, 1922
3118 BUTTE ST	2013, 2008, 2006, 2000, 1996, 1991, 1986, 1982, 1980, 1978, 1968, 1966, 1965, 1964, 1963, 1962, 1960, 1955, 1950, 1946, 1945, 1942, 1940, 1936, 1935, 1931, 1930, 1926, 1925, 1922
3119 BUTTE	2013, 2008, 2006, 2001, 2000, 1996, 1991, 1986, 1985, 1982, 1978, 1975, 1974, 1970, 1968, 1966, 1965, 1964, 1962, 1955, 1950, 1946, 1945, 1942, 1940, 1936, 1935, 1931, 1930, 1926, 1925, 1922
3119 BUTTE ST	2013, 2008, 2006, 2001, 2000, 1996, 1991, 1986, 1985, 1982, 1980, 1978, 1968, 1966, 1965, 1964, 1963, 1962, 1960, 1957, 1955, 1950, 1946, 1945, 1942, 1940, 1936, 1935, 1931, 1930, 1926, 1925, 1922
3119 BUTTE ST	2013, 2006, 2001, 2000, 1996, 1991, 1986, 1985, 1982, 1980, 1978, 1975, 1974, 1970, 1968, 1966, 1965, 1964, 1963, 1962, 1960, 1957, 1955, 1950, 1946, 1945, 1942, 1940, 1936, 1935, 1931, 1930, 1926, 1925, 1922
3128 BUTTE	2013, 2008, 2006, 2001, 2000, 1996, 1991, 1986, 1985, 1982, 1980, 1978, 1975, 1974, 1970, 1968, 1966, 1965, 1964, 1963, 1962, 1955, 1950, 1946, 1945, 1942, 1940, 1936, 1935, 1931, 1930, 1926, 1925, 1922
3128 BUTTE ST	2013, 2008, 2006, 2000, 1996, 1991, 1982, 1980, 1978, 1968, 1966, 1965, 1964, 1963, 1962, 1960, 1955, 1950, 1946, 1945, 1942, 1940, 1936, 1935, 1931, 1930, 1926, 1925, 1922
3129 BUTTE	2013, 2008, 2006, 2001, 2000, 1996, 1991, 1986, 1985, 1982, 1978, 1975, 1974, 1970, 1968, 1966, 1965, 1964, 1963, 1962, 1955, 1950, 1946, 1945, 1942, 1940, 1936, 1935, 1931, 1930, 1926, 1925, 1922

FINDINGS

Address Researched	Address Not Identified in Research Source
3129 BUTTE ST	2013, 2008, 2006, 2000, 1996, 1991, 1986, 1985, 1982, 1980, 1978, 1975, 1968, 1966, 1965, 1964, 1963, 1962, 1960, 1955, 1950, 1946, 1945, 1942, 1940, 1936, 1935, 1931, 1930, 1926, 1925, 1922
3130 BUTTE	2013, 2008, 2006, 2001, 2000, 1996, 1991, 1986, 1985, 1982, 1978, 1975, 1974, 1970, 1968, 1966, 1965, 1964, 1963, 1962, 1960, 1957, 1955, 1950, 1946, 1945, 1942, 1940, 1936, 1935, 1931, 1930, 1926, 1925, 1922
3138 BUTTE	2013, 2008, 2006, 2001, 2000, 1986, 1985, 1982, 1980, 1978, 1975, 1974, 1970, 1968, 1966, 1965, 1964, 1962, 1955, 1950, 1946, 1945, 1942, 1940, 1936, 1935, 1931, 1930, 1926, 1925, 1922
3138 BUTTE ST	2013, 2008, 2006, 2000, 1996, 1986, 1982, 1980, 1978, 1968, 1966, 1965, 1964, 1963, 1962, 1960, 1955, 1950, 1946, 1945, 1942, 1940, 1936, 1935, 1931, 1930, 1926, 1925, 1922
3139 BUTTE	2013, 2008, 2006, 2001, 2000, 1996, 1991, 1986, 1985, 1982, 1978, 1975, 1974, 1970, 1968, 1966, 1965, 1964, 1962, 1957, 1955, 1950, 1946, 1945, 1942, 1940, 1936, 1935, 1931, 1930, 1926, 1925, 1922
3139 BUTTE ST	2013, 2008, 2006, 2000, 1996, 1991, 1986, 1985, 1982, 1980, 1978, 1975, 1968, 1966, 1965, 1964, 1963, 1962, 1960, 1957, 1955, 1950, 1946, 1945, 1942, 1940, 1936, 1935, 1931, 1930, 1926, 1925, 1922
3140 E EL CAMINO REAL	2013, 2008, 2006, 2000, 1996, 1991, 1986, 1985, 1982, 1980, 1978, 1975, 1974, 1970, 1968, 1966, 1965, 1964, 1963, 1962, 1960, 1957, 1955, 1950, 1946, 1945, 1942, 1940, 1936, 1935, 1931, 1930, 1926, 1925, 1922
3140 EL CAMINO REAL	2013, 2008, 2006, 2001, 2000, 1996, 1991, 1986, 1985, 1982, 1978, 1975, 1974, 1970, 1968, 1966, 1965, 1964, 1963, 1962, 1960, 1957, 1955, 1950, 1946, 1945, 1942, 1940, 1936, 1935, 1931, 1930, 1926, 1925, 1922
3141 E EL CAMINO REAL	2013, 2008, 2006, 2000, 1996, 1991, 1986, 1985, 1982, 1980, 1978, 1975, 1974, 1970, 1968, 1966, 1965, 1964, 1963, 1962, 1960, 1957, 1955, 1950, 1946, 1945, 1942, 1940, 1936, 1935, 1931, 1930, 1926, 1925, 1922
3141 EL CAMINO REAL	2013, 2008, 2006, 2001, 2000, 1996, 1991, 1986, 1985, 1982, 1980, 1978, 1975, 1968, 1966, 1965, 1964, 1963, 1962, 1960, 1957, 1955, 1950, 1946, 1945, 1942, 1940, 1936, 1935, 1931, 1930, 1926, 1925, 1922
3145 E EL CAMINO REAL	2013, 2008, 2006, 2001, 2000, 1996, 1986, 1985, 1982, 1980, 1978, 1975, 1974, 1970, 1968, 1966, 1965, 1964, 1963, 1962, 1960, 1957, 1955, 1950, 1946, 1945, 1942, 1940, 1936, 1935, 1931, 1930, 1926, 1925, 1922
3145 EL CAMINA RL	2013, 2008, 2006, 2001, 2000, 1996, 1986, 1985, 1982, 1980, 1978, 1975, 1974, 1970, 1968, 1966, 1965, 1964, 1963, 1962, 1960, 1957, 1955, 1950, 1946, 1945, 1942, 1940, 1936, 1935, 1931, 1930, 1926, 1925, 1922
3145 EL CAMINO REAL	2013, 2008, 2006, 2001, 2000, 1996, 1991, 1986, 1985, 1982, 1978, 1970, 1968, 1966, 1965, 1964, 1963, 1962, 1960, 1957, 1955, 1950, 1946, 1945, 1942, 1940, 1936, 1935, 1931, 1930, 1926, 1925, 1922
3145 EL CAMINO REAL	2008, 2006, 2001, 2000, 1996, 1991, 1986, 1985, 1982, 1980, 1978, 1975, 1974, 1970, 1968, 1966, 1965, 1964, 1963, 1962, 1960, 1957, 1955, 1950, 1946, 1945, 1942, 1940, 1936, 1935, 1931, 1930, 1926, 1925, 1922
3145 EL CAMINO RL	2013, 2008, 2006, 2001, 2000, 1991, 1986, 1985, 1982, 1980, 1978, 1975, 1974, 1970, 1968, 1966, 1965, 1964, 1963, 1962, 1960, 1957, 1955, 1950, 1946, 1945, 1942, 1940, 1936, 1935, 1931, 1930, 1926, 1925, 1922
3148 E EL CAMINO REAL	2013, 2008, 2006, 2000, 1996, 1991, 1986, 1985, 1982, 1980, 1978, 1975, 1974, 1970, 1968, 1966, 1965, 1964, 1963, 1962, 1960, 1957, 1955, 1950, 1946, 1945, 1942, 1940, 1936, 1935, 1931, 1930, 1926, 1925, 1922
3148 EL CAMINO REAL	2013, 2008, 2006, 2001, 2000, 1996, 1986, 1982, 1978, 1968, 1966, 1965, 1964, 1962, 1957, 1955, 1950, 1946, 1945, 1942, 1940, 1936, 1935, 1931, 1930, 1926, 1925, 1922

FINDINGS

Address Researched	Address Not Identified in Research Source
3148 EL CAMINO REAL	2006, 2001, 2000, 1996, 1991, 1986, 1985, 1982, 1980, 1978, 1975, 1974, 1970, 1968, 1966, 1965, 1964, 1963, 1962, 1960, 1957, 1955, 1950, 1946, 1945, 1942, 1940, 1936, 1935, 1931, 1930, 1926, 1925, 1922
3148 EL CAMINO RL	2013, 2008, 2006, 2001, 2000, 1991, 1986, 1985, 1982, 1980, 1978, 1975, 1974, 1970, 1968, 1966, 1965, 1964, 1963, 1962, 1960, 1955, 1950, 1946, 1945, 1942, 1940, 1936, 1935, 1931, 1930, 1926, 1925, 1922
3149 E EL CAMINO REAL	2013, 2008, 2006, 2000, 1996, 1991, 1986, 1985, 1982, 1980, 1978, 1975, 1974, 1970, 1968, 1966, 1965, 1964, 1963, 1962, 1960, 1957, 1955, 1950, 1946, 1945, 1942, 1940, 1936, 1935, 1931, 1930, 1926, 1925, 1922
3149 EL CAMINO REAL	2013, 2008, 2006, 2001, 2000, 1996, 1991, 1986, 1982, 1978, 1975, 1968, 1966, 1965, 1964, 1963, 1962, 1960, 1957, 1955, 1950, 1946, 1945, 1942, 1940, 1936, 1935, 1931, 1930, 1926, 1925, 1922
3149 EL CAMINO REAL	2006, 2001, 2000, 1996, 1991, 1986, 1985, 1982, 1980, 1978, 1975, 1974, 1970, 1968, 1966, 1965, 1964, 1963, 1962, 1960, 1957, 1955, 1950, 1946, 1945, 1942, 1940, 1936, 1935, 1931, 1930, 1926, 1925, 1922
3149 EL CAMINO RL	2013, 2008, 2006, 2001, 2000, 1991, 1986, 1985, 1982, 1980, 1978, 1975, 1974, 1970, 1968, 1966, 1965, 1964, 1963, 1962, 1960, 1957, 1955, 1950, 1946, 1945, 1942, 1940, 1936, 1935, 1931, 1930, 1926, 1925, 1922
3150 E EL CAMINO REAL	2013, 2008, 2006, 2000, 1996, 1991, 1986, 1985, 1982, 1980, 1978, 1975, 1974, 1970, 1968, 1966, 1965, 1964, 1963, 1962, 1960, 1957, 1955, 1950, 1946, 1945, 1942, 1940, 1936, 1935, 1931, 1930, 1926, 1925, 1922
3150 EL CAMINO REAL	2013, 2008, 2006, 2001, 2000, 1996, 1991, 1986, 1982, 1980, 1978, 1968, 1966, 1965, 1964, 1962, 1957, 1955, 1950, 1946, 1945, 1942, 1940, 1936, 1935, 1931, 1930, 1926, 1925, 1922
3150 EL CAMINO RL	2013, 2008, 2006, 2001, 2000, 1996, 1991, 1986, 1985, 1982, 1980, 1978, 1975, 1974, 1970, 1968, 1966, 1965, 1964, 1963, 1962, 1960, 1955, 1950, 1946, 1945, 1942, 1940, 1936, 1935, 1931, 1930, 1926, 1925, 1922
3151 E EL CAMINO REAL	2013, 2008, 2006, 2000, 1996, 1991, 1986, 1985, 1982, 1980, 1978, 1975, 1974, 1970, 1968, 1966, 1965, 1964, 1963, 1962, 1960, 1957, 1955, 1950, 1946, 1945, 1942, 1940, 1936, 1935, 1931, 1930, 1926, 1925, 1922
3151 EL CAMINO REAL	2013, 2008, 2006, 2001, 2000, 1996, 1986, 1982, 1980, 1978, 1970, 1968, 1966, 1965, 1964, 1963, 1962, 1960, 1957, 1955, 1950, 1946, 1945, 1942, 1940, 1936, 1935, 1931, 1930, 1926, 1925, 1922
3151 EL CAMINO REAL	2006, 2001, 2000, 1996, 1991, 1986, 1985, 1982, 1980, 1978, 1975, 1974, 1970, 1968, 1966, 1965, 1964, 1963, 1962, 1960, 1957, 1955, 1950, 1946, 1945, 1942, 1940, 1936, 1935, 1931, 1930, 1926, 1925, 1922
3151 EL CAMINO RL	2013, 2008, 2006, 2001, 2000, 1991, 1986, 1985, 1982, 1980, 1978, 1974, 1970, 1968, 1966, 1965, 1964, 1963, 1962, 1960, 1957, 1955, 1950, 1946, 1945, 1942, 1940, 1936, 1935, 1931, 1930, 1926, 1925, 1922
3153 EL CAMINO REAL	2013, 2008, 2006, 2001, 2000, 1996, 1986, 1982, 1980, 1978, 1975, 1974, 1970, 1968, 1966, 1965, 1964, 1963, 1962, 1960, 1957, 1955, 1950, 1946, 1945, 1942, 1940, 1936, 1935, 1931, 1930, 1926, 1925, 1922
3155 E EL CAMINO REAL	2013, 2008, 2006, 2000, 1996, 1991, 1986, 1985, 1982, 1980, 1978, 1975, 1974, 1970, 1968, 1966, 1965, 1964, 1963, 1962, 1960, 1957, 1955, 1950, 1946, 1945, 1942, 1940, 1936, 1935, 1931, 1930, 1926, 1925, 1922
3155 EL CAMINO REAL	2013, 2008, 2006, 2001, 2000, 1996, 1991, 1986, 1982, 1978, 1968, 1966, 1965, 1964, 1963, 1962, 1960, 1957, 1955, 1950, 1946, 1945, 1942, 1940, 1936, 1935, 1931, 1930, 1926, 1925, 1922
3155 EL CAMINO REAL	2006, 2001, 2000, 1996, 1991, 1986, 1985, 1982, 1980, 1978, 1975, 1974, 1970, 1968, 1966, 1965, 1964, 1963, 1962, 1960, 1957, 1955, 1950, 1946, 1945, 1942, 1940, 1936, 1935, 1931, 1930, 1926, 1925, 1922

FINDINGS

Address Researched	Address Not Identified in Research Source
3155 EL CAMINO RL	2013, 2008, 2006, 2001, 2000, 1991, 1986, 1985, 1982, 1980, 1978, 1975, 1974, 1970, 1968, 1966, 1965, 1964, 1963, 1962, 1960, 1957, 1955, 1950, 1946, 1945, 1942, 1940, 1936, 1935, 1931, 1930, 1926, 1925, 1922
3157 E EL CAMINO REAL	2013, 2008, 2006, 2000, 1996, 1986, 1985, 1982, 1980, 1978, 1975, 1974, 1970, 1968, 1966, 1965, 1964, 1963, 1962, 1960, 1957, 1955, 1950, 1946, 1945, 1942, 1940, 1936, 1935, 1931, 1930, 1926, 1925, 1922
3157 EL CAMINO REAL	2013, 2008, 2006, 2001, 2000, 1996, 1986, 1982, 1980, 1978, 1970, 1968, 1966, 1965, 1964, 1963, 1962, 1960, 1957, 1955, 1950, 1946, 1945, 1942, 1940, 1936, 1935, 1931, 1930, 1926, 1925, 1922
3157 EL CAMINO REAL	2006, 2001, 2000, 1996, 1991, 1986, 1985, 1982, 1980, 1978, 1975, 1974, 1970, 1968, 1966, 1965, 1964, 1963, 1962, 1960, 1957, 1955, 1950, 1946, 1945, 1942, 1940, 1936, 1935, 1931, 1930, 1926, 1925, 1922
3157 EL CAMINO RL	2013, 2008, 2006, 2001, 2000, 1991, 1986, 1985, 1982, 1980, 1978, 1975, 1974, 1970, 1968, 1966, 1965, 1964, 1963, 1962, 1960, 1957, 1955, 1950, 1946, 1945, 1942, 1940, 1936, 1935, 1931, 1930, 1926, 1925, 1922
3160 E EL CAMINO REAL	2013, 2008, 2006, 2000, 1996, 1991, 1986, 1985, 1982, 1980, 1978, 1975, 1974, 1970, 1968, 1966, 1965, 1964, 1963, 1962, 1960, 1957, 1955, 1950, 1946, 1945, 1942, 1940, 1936, 1935, 1931, 1930, 1926, 1925, 1922
3160 EL CAMINO REAL	2013, 2008, 2006, 2001, 2000, 1996, 1986, 1985, 1982, 1980, 1978, 1975, 1968, 1966, 1965, 1964, 1962, 1960, 1957, 1955, 1950, 1946, 1945, 1942, 1940, 1936, 1935, 1931, 1930, 1926, 1925, 1922
3160 EL CAMINO REAL	2006, 2001, 2000, 1996, 1991, 1986, 1985, 1982, 1980, 1978, 1975, 1974, 1970, 1968, 1966, 1965, 1964, 1963, 1962, 1960, 1957, 1955, 1950, 1946, 1945, 1942, 1940, 1936, 1935, 1931, 1930, 1926, 1925, 1922
3160 EL CAMINO RL	2013, 2008, 2006, 2001, 2000, 1991, 1986, 1985, 1982, 1980, 1978, 1975, 1974, 1970, 1968, 1966, 1965, 1964, 1963, 1962, 1960, 1957, 1955, 1950, 1946, 1945, 1942, 1940, 1936, 1935, 1931, 1930, 1926, 1925, 1922
3170 E EL CAMINO REAL	2013, 2008, 2006, 2000, 1996, 1991, 1986, 1985, 1982, 1980, 1978, 1975, 1974, 1970, 1968, 1966, 1965, 1964, 1963, 1962, 1960, 1957, 1955, 1950, 1946, 1945, 1942, 1940, 1936, 1935, 1931, 1930, 1926, 1925, 1922
3170 EL CAMINO REAL	2013, 2008, 2006, 2001, 2000, 1996, 1986, 1982, 1978, 1975, 1974, 1970, 1968, 1966, 1965, 1964, 1963, 1962, 1960, 1957, 1955, 1950, 1946, 1945, 1942, 1940, 1936, 1935, 1931, 1930, 1926, 1925, 1922
3170 EL CAMINO REAL	2006, 2001, 2000, 1996, 1991, 1986, 1985, 1982, 1980, 1978, 1975, 1974, 1970, 1968, 1966, 1965, 1964, 1963, 1962, 1960, 1957, 1955, 1950, 1946, 1945, 1942, 1940, 1936, 1935, 1931, 1930, 1926, 1925, 1922
3170 EL CAMINO REAL E	2013, 2008, 2006, 2001, 2000, 1996, 1991, 1986, 1982, 1980, 1978, 1975, 1974, 1970, 1968, 1966, 1965, 1964, 1963, 1962, 1960, 1957, 1955, 1950, 1946, 1945, 1942, 1940, 1936, 1935, 1931, 1930, 1926, 1925, 1922
3170 EL CAMINO RL	2013, 2008, 2006, 2001, 2000, 1991, 1986, 1985, 1982, 1978, 1975, 1974, 1970, 1968, 1966, 1965, 1964, 1963, 1962, 1960, 1957, 1955, 1950, 1946, 1945, 1942, 1940, 1936, 1935, 1931, 1930, 1926, 1925, 1922
410 ALPINE AVE	2013, 2008, 2006, 2001, 2000, 1996, 1991, 1986, 1985, 1982, 1980, 1978, 1975, 1970, 1968, 1966, 1965, 1964, 1963, 1962, 1960, 1957, 1955, 1950, 1946, 1945, 1942, 1940, 1936, 1935, 1931, 1930, 1926, 1925, 1922

APPENDIX E – QUESTIONNAIRE

CORNERSTONE
EARTH GROUP

General Environmental Questionnaire

Cornerstone Earth Group is performing a Phase I environmental site assessment (ESA). The purpose of the ESA is to evaluate current and historic uses of the property that may have involved the use, generation, or storage of hazardous materials. Please respond to these questions to the best of your knowledge.

Return the completed, signed questionnaire by fax at (408) 245-4620 or by mail to the address below. Alternatively, a scanned copy can be emailed to ksoenen@cornerstoneearth.com. The completed questionnaire will be attached to the ESA report. Thank you for your assistance and timely response.

GENERAL PROPERTY INFORMATION

1) **Site Address(es) and Assessor's Parcel Number(s):** Please list all current and former addresses. Some sites have multiple addresses; all are needed, even if they are not in current use.

Address(es)	APN Number(s)
3035 El Camino Real, Santa Clara, CA 95051	220-32-059

2) **Property Size: 1.935** (Sq. Ft. or Acres [circle one])

3) **Current site owner(s) and purchase date:**

Current Owner Name	Year Purchased
Janet Larson	

4) **Previous site owner(s) and dates of ownership:**

Prior Owner Name	Year Purchased	Year Sold
Estate of Harriett B. Scott		

CORNERSTONE EARTH GROUP

STRUCTURES AND OCCUPANTS

5) Please describe all on-site buildings:

Building Size (sq. ft)	Building Use	Date of Construction
5,200 square feet	Automotive Sales Office & Maintenance	1965

Potable Water Source (*e.g.*, city or other water agency, on-site well, etc.):City Water

Sewage Disposal System (*e.g.*, city sewer, septic tank, etc.): City Sewer

Heating/Cooling System and Fuel Source (*e.g.*, electric, natural gas, fuel oil, etc.):

6) Current site use and years of occupancy:

Site Use	Years of Occupancy (*e.g.*, From 1995 to 2007)
Wheels and Deals	

7) Prior site owner(s), site use, and years of occupancy:

Owner	Site Use	Years of Occupancy (*e.g.*, From 1975 to 1983)
Bus's Mobile Homes (since 1958)		

8) Has fill been imported and placed on-site? If yes, from what source? Where was it placed? What is its estimated volume? What is the estimated thickness? When was it placed?

No.

OTHER SITE FEATURES AND INFORMATION

9) Please indicate if you are aware of any of the following structures, features, or activities <u>currently or formerly</u> at the site.

Structure/Feature	Yes	No	Do Not Know
Aboveground Storage Tanks (ASTs)	x		
Agricultural fields		x	
Agricultural or drinking water supply wells		x	
Air emission control systems		x	
Areas where garbage or other wastes have been disposed on-site		x	
Boilers		x	
Chemical mixing or processing activities		x	
Chemical storage areas		x	
Current or former drainage ditches, ponds, or streams		x	
Dry cleaning equipment		x	
Dry wells		x	
Elevators		x	
Emergency generators		x	
Equipment maintenance or repair areas		x	
Fill materials placed on-site (*i.e.,* fill used to build up the site elevation to current level)			
Ground water monitoring wells		x	
Ground water or soil remediation systems		x	
Hydraulic lifts		x	
Incinerators		x	
Manufacturing machinery		x	
Medical Waste		x	
Oil or gas wells		x	
Petroleum pipelines		x	
Railroad lines		x	
Septic tanks		x	
Stockpiles of soil or debris		x	
Storage sheds	x		
Sumps, clarifiers, oil/water separators, or similar structures		x	
Transformers		x	
Underground Storage Tanks (USTs)	x		
Vapor or dust control hoods and ducting		x	
Waste burning areas (i.e. burn pit) or ash disposal area		x	

If you checked yes to any of the above, please provide additional information here or attach to this questionnaire.

1 Propane storage tank (Northwest corner of lot)

2 Storage shed Approx. 10x10 Northeast side of lot.

 # 3 Gasoline storage tank (approx 1000 gallons). East side of lot next to south side of storage shed. Was removed about 25 or 30 years ago.

10) Please indicate if, to your knowledge, any of the following documents exist:

Document	Yes	No	Do Not Know
Environmental site assessments		x	
Environmental permits or violation notices		x	
Underground or above ground storage tank documents/permits			x
Geotechnical reports or hydrogeologic studies		x	
Risk assessments		x	
Hazardous materials management plans or chemical inventories		x	
Safety/emergency response plans or spill prevention plans			x
Compliance audits or community right-to-know plans			x
Asbestos or lead based paint surveys		x	

If you checked yes to any of the above, please indicate the location of the documents.
Can copies be provided? Yes _____ No x_____

11) Have significant quantities of hazardous materials been used, stored, or generated on-site?
Yes _____ No _____

If so, please list types and quantities and where these materials are or were located.

Gasoline storage tank.(see #2 page 3)

12) Are you aware of commonly known or reasonably ascertainable information about the site that would help the environmental professional to identify conditions indicative of releases or threatened releases? For example, do you know of past uses of the site, specific chemicals that were or are present at the site, have knowledge of spills or other chemical releases at the site, or any environmental cleanups at the site.
Yes _____ No x_____

If so, please briefly describe below, including whether reports documenting the activities are available for review by Cornerstone Earth Group.

13) Are you aware of any environmental cleanup liens against the site that are filed or recorded under federal, tribal, state, or local law?
Yes _____ No x_____

13) Are you aware of any activity or use limitations (UALs), such as engineering controls, land use restrictions, or institutional controls that are in place at the site and/or have been filed or recorded in a registry under federal, tribal, state, or local law?

Yes _____ No x_____

If so, please briefly describe below.

_____

_____

14) Are you aware of 1) any pending, threatened or past litigation, or administrative proceedings relevant to hazardous substances or petroleum products at the site, or 2) any notices from any governmental entity regarding possible violations of environmental laws or possible liability related to hazardous substances or petroleum products?

Yes _____ No x_____

If so, please briefly describe below.

_____

_____

15) Completed by:

Bob Morbo	Bob Morbo	Bowmor Properties	10/21/15
Name (print)	Signature	Company	Date

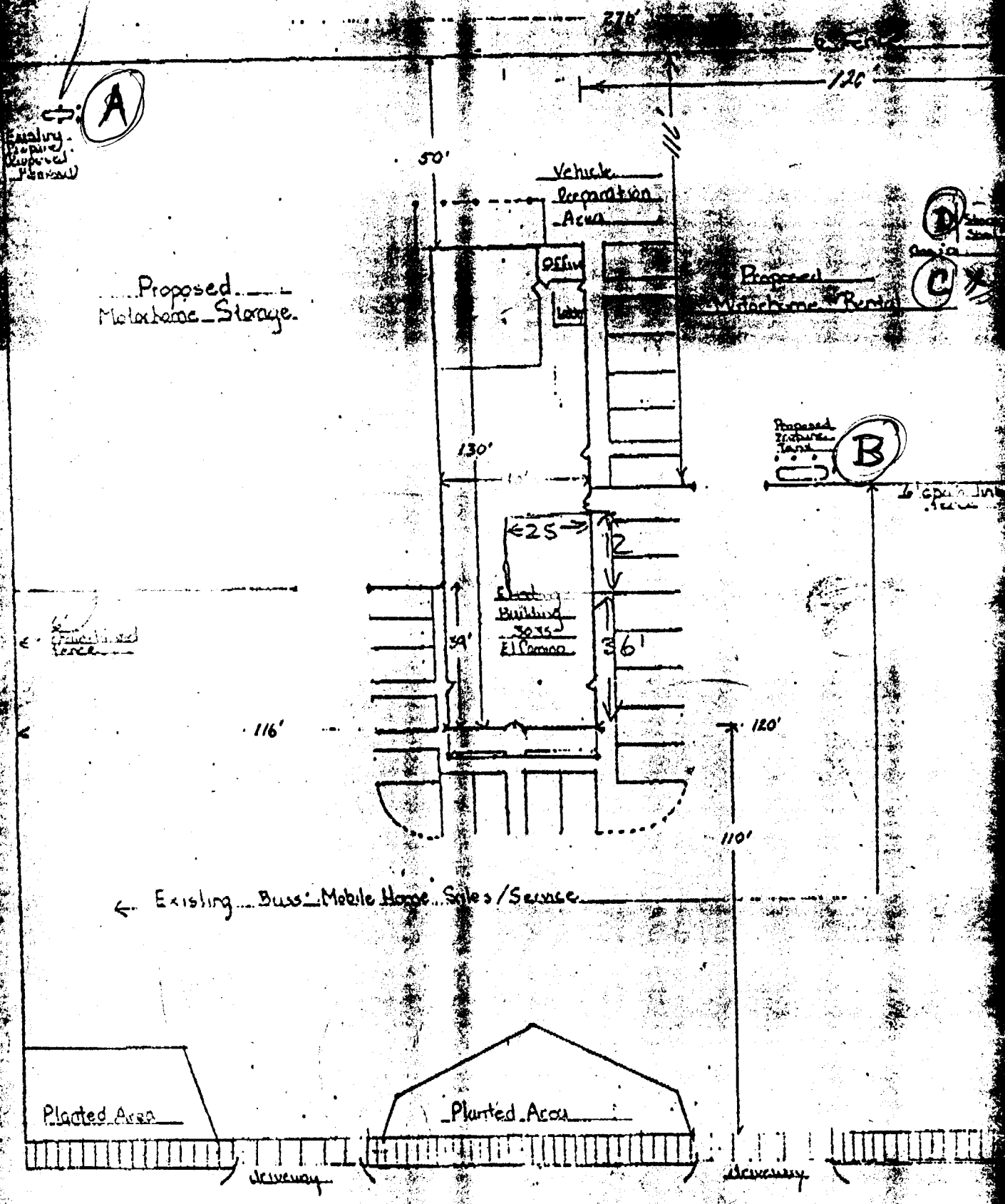

[redacted]

[redacted]

PAGE 6 OF

SEE DRAWING

Section A
Propane storage tank.

Section B
Propane storage was moved from section A

Section C
Gasoline storage tank. (1000 gal capacity)
Was removed about 25 or 30 years ago.

Section D
Storage shed. (Automotive supplies).

APPENDIX F – SELECTED REGULATORY AGENCY FILES

P86-289

CITY OF SANTA CLARA

CLOSURE PLAN FOR HAZARDOUS MATERIALS STORAGE FACILITIES

1. Facility Name: Buss Mobile Home
   Address: 3035 El Camino Real
   Contact Person: Bob Morbo
   Phone Number: 243-6501

2. Tank Closure Contractor: Earth Moving Co
   Street: 1930 Montana Rd
   City: San Jose
   Contact Person: Paul LACEY
   Phone Number: 275 8750

3. Name and phone number of firm who will take soil samples:
   ~~ITT - Stonner~~ Earth Moving Co

4. Name and phone number of laboratory that will analyze soil samples:
   ITT Stonner Lab

5. The Tank Closure Permit expires 180 days from the date of closure plan approval.

   a. Approximate date of tank closure: unk at this time

6. Name of tank hauler: Same

   Destination of tanks: San Jose

7. Tanks to be removed:

	Size	Tank Content
Tank 1:	1000	gas
Tank 2:		
Tank 3:		
Tank 4:		
Tank 5:		

RECEIVED
MAY 29 1986
S. C. F. D.

FIRE MARSHAL
777 BENTON ST.
SANTA CLARA, CA 95050
BY Stephen
DATE 5/30/86
984-3060
CITY OF SANTA CLARA

P86-289

APPROVAL IS SUBJECT TO
State Laws & Regulations
City Ordinances
Approval of: _____
Letter dated: _____
Notations hereon
Field Inspections & Tests
NOTE: Fire Marshal does not check for structural requirements.

SEE ATTACHED LIST

Liquid storage tank removal policy

1,000 gal, gasoline
Tank Rem

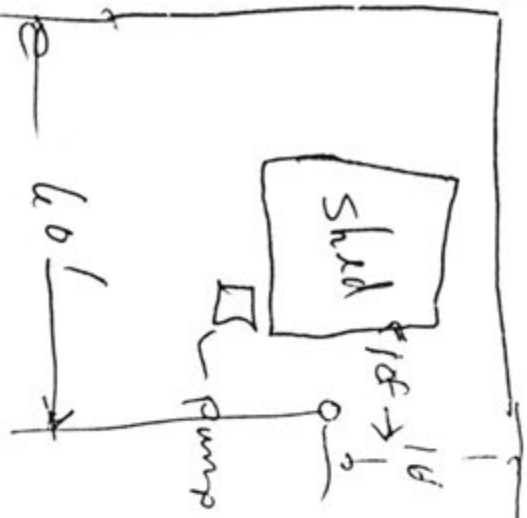

3035 El Camino Real

RECEIVED
MAY 23 1986
S.C.F.D.

Address: 3035 El Camino Real

Plan Check # P86-289

Owner: BUSS MOBILE HOMES

Station # 5

PERMIT

SANTA CLARA FIRE DEPARTMENT

Date: 5-30-86

Fee $ 50.00

Date of Event:

Check # 1216

Permission is hereby granted to install the following fire protection equipment or perform the following activity:

FIRE PROTECTION EQUIPMENT / ACTIVITY		DATE	FINALED BY
( ) AUTOMATIC FIRE SPRINKLERS: UNDERGROUND	(To comply with NFPA #24)		
( ) AUTOMATIC FIRE SPRINKLERS: OVERHEAD	(To comply with NFPA #13)		
( ) BONFIRE:	(To comply with UFC)		
( ) FIRE ALARM:	(To comply with NFPA/Title 24, CAC)		
( ) FIREWORKS DISPLAY:	(To comply with UFC)		
( ) FUMIGATION:	(To comply with UFC)		
( ) HALON:	(To comply with NFPA #12A,B)		
( ) HOOD AND DUCT:	(To comply with NFPA #96)		
( ) MEDICAL GAS:	(To comply with NFPA #56F)		
( ) STANDPIPE:	(To comply with NFPA #14)		
(X) TANK: (X) REMOVAL ( ) INSTALLATION (1) one 1,000 gallon gasoline	(To comply with UFC)	8/22/86	Rotman #1546
( ) TENT:	(To comply with UFC)		VOID IF UNSIGNED
( )			

Contractor: EARTH MOVING CO.
Address: 1930 Monterey Rd.
City: San Jose, CA 95112

Phone No.: 275-8750
Person Responsible: Paul Lacy

WHITE-Original CANARY-Office Copy
PINK-Building Inspection Copy GOLD-Accounting Copy

FP-296

INTERNATIONAL TECHNOLOGY CORPORATION

Earth Moving Company
1930 Monterey Road
San Jose, CA 95112

September 8, 1986

ATTN: Paul Lacy

Following is the result of analysis on the sample described below.

Project Number: Buss Trailer Supply

Lab Number: 43428
Sample Type: soil
Date Received: 8/22/86
Analysis Requested: Volatile Fuel Hydrocarbons

The method of analysis for volatile fuel hydrocarbons is taken from E.P.A. Methods 8015, 8020 and 5030. The samples are examined using the purge and trap technique. Final detection is by gas chromatography using a flame ionization detector as well as a photo-ioniozation detector.

		Results
		Parts per Million- dry soil basis
Lab Number	Sample Identification	Volatile Fuel Hydrocarbons (calculated as gasoline)
43428	Santa Clara Fire Buss Trailer Supply	None Detected
Detection Limit		5.

Patricia L. Murphy

Patricia L. Murphy

PLM/ksr

cc: Santa Clara Fire Dept.

Regional Office
397 Mathew Street • Santa Clara, California 95050 • 408-727-4277