



Healthy Parks Healthy People

2950 PERALTA OAKS COURT • OAKLAND • CALIFORNIA • 94605-0381 • T: 1-888-EBPARKS • F: 510-569-4319 • TRS RELAY 711 • EBPARKS.ORG

June 12, 2019

Alameda County Clerk
1106 Madison Street, #100
Oakland, CA 94607

Contra Costa County Clerk-Recorder's Office
555 Escobar Street
Martinez, CA 94553

SUBJECT: NOTICE OF EXEMPTION

PROJECT TITLE: 2017 Storm Damage – EBRPD Emergency Recovery Projects


PROJECT LOCATION: East Bay Regional Park District parklands and trails in Alameda and Contra Costa Counties


LEAD AGENCY: EAST BAY REGIONAL PARK DISTRICT

PROJECT DESCRIPTION: The East Bay Regional Park District (Park District) currently manages 73 regional parks, shorelines, recreation and wilderness areas, preserves and other land bank areas which encompass over 122,000 acres in Alameda and Contra Costa counties. In 2017, due to damage caused by the series of severe winter storms, Governor Edmund G. Brown Jr. declared a State of Emergency (Disaster #s PA-09-CA-4301 and -4308). The Park District suffered extensive destruction and damage to its parklands and trails from the 2017 storm disasters. Storm damage to park facilities in both Alameda and Contra Costa counties caused landslides, blocked and damaged culverts, flooding, roadside erosion, downed trees, mudflows and other damage by storm debris. The Park District proposes to repair to pre-disaster condition the design, function, and capacity of the attached list of 2017 Storm Recovery Projects.

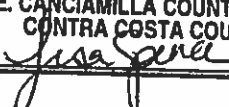
DETERMINATION: The East Bay Regional Park District reviewed the 2017 Storm Recovery Project list and determines these individual projects would not require further review under the California Environmental Quality Act (CEQA), because the projects are statutorily exempt from CEQA, pursuant to the following section of the California Code of Regulations (CEQA Guidelines):

Section 15269(a)(b) – CEQA Exemption for Emergency Projects. The 2017 Storm Recovery Projects will repair damage caused by the 2017 storms for which the Governor declared a State of Emergency. Under these declarations, identified emergency repairs are exempt from CEQA: (a) Projects to maintain, repair, restore, demolish, or replace property or facilities damaged or destroyed as a result of a disaster in a disaster stricken area in which a state of emergency has been proclaimed by the Governor.


Prepared by:
Tonya Covarrubias
Planner
TCovarrubias@ebparks.org


Approved by:
Brian Holt
Chief of Planning/GIS
BHolt@ebparks.org

PROJECT APPLICANT

FILED
JUL 15 2019
J.E. CANCIAMILLA COUNTY CLERK
CONTRA COSTA COUNTY
BY  DEPUTY

Governor's Office of Planning & Research

JULY 18 2019

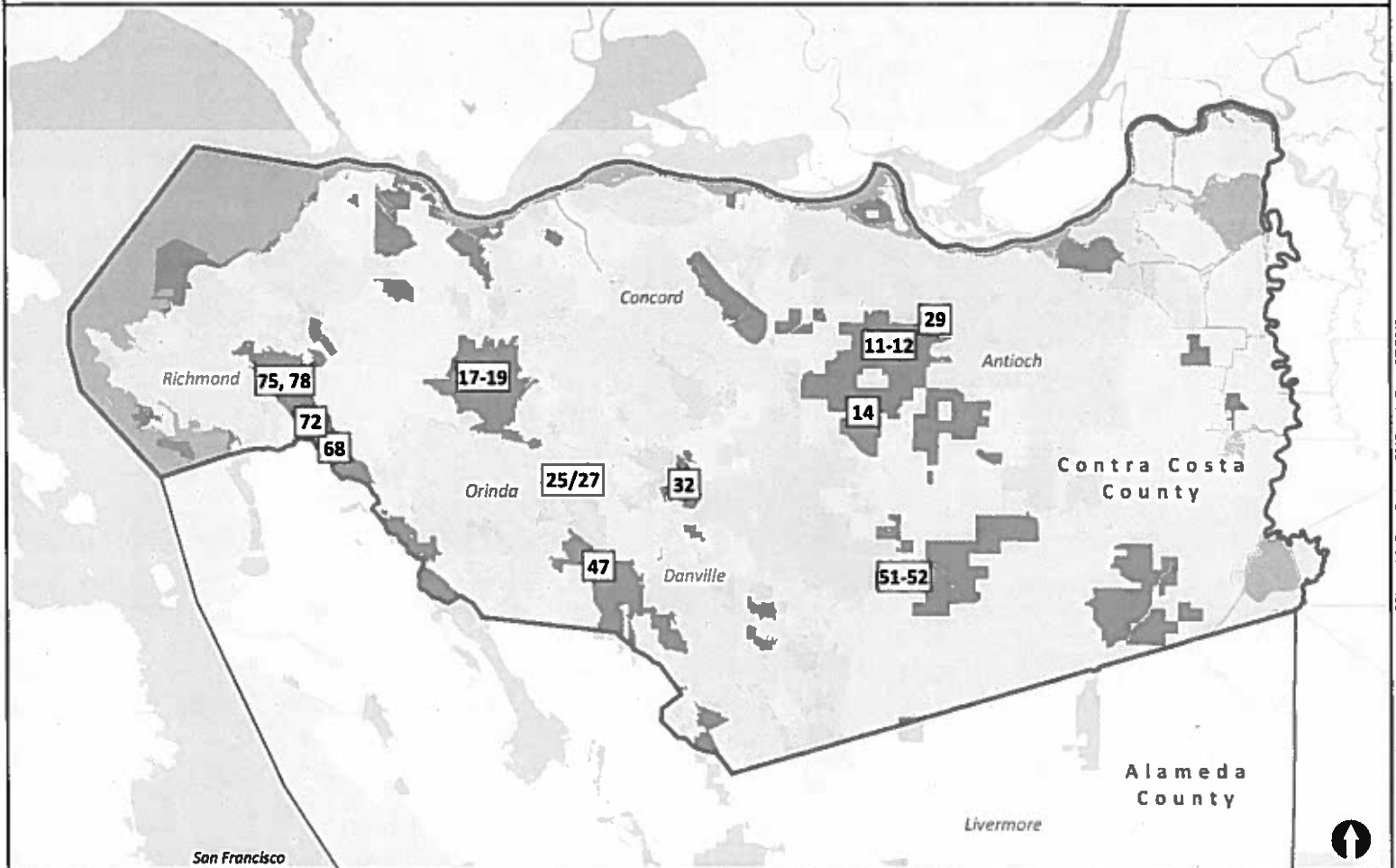
STATE CLEARINGHOUSE

Board of Directors

Ayn Wieskamp President Ward 5	Ellen Corbett Vice-President Ward 4	Dee Rosario Treasurer Ward 2	Colin Coffey Secretary Ward 7	Whitney Dotson Ward 1	Dennis Waespri Ward 3	Beverly Lane Ward 6	Robert E. Doyle General Manager
-------------------------------------	---	------------------------------------	-------------------------------------	--------------------------	--------------------------	------------------------	------------------------------------

2017 FEMA Projects

Contra Costa County

**BLACK DIAMOND**

PROJECT NAME

- 11 Site 1: Oil Canyon Culvert
- 12 3 Cattle Ponds in Black Diamond

BLACK DIAMOND - CLAYTON RANCH

PROJECT NAME

- 14 Site 3 - Chaparral Spring

BRIONES

PROJECT NAME

- 17 Lafayette Ridge Trail
- 18 Pine Tree Trail
- 19 Site 1: Seaborg Trail

CONTRA COSTA TRAILS

PROJECT NAME

- 25 Site 18: Briones to Las Trampas Trail
Near Moraga Way
- 27 Site 17: Old Moraga Ranch Trail

CONTRA LOMA

PROJECT NAME

- 29 Site 1 - Los Charros Pond

DIABLO FOOTHILLS

PROJECT NAME

- 32 Site 2: Castle Rock Single Track Trail

LAS TRAMPAS

PROJECT NAME

- 47 Rocky Ridge Road

MORGAN TERRITORY

PROJECT NAME

- 51 Site 4: Finley Road
- 52 Site 9: Bay Creek Trail

TILDEN

PROJECT NAME

- 68 Site 7: Golf Course Road

TILDEN (TNA)

PROJECT NAME

- 72 Site 5: Upper Packrat Trail

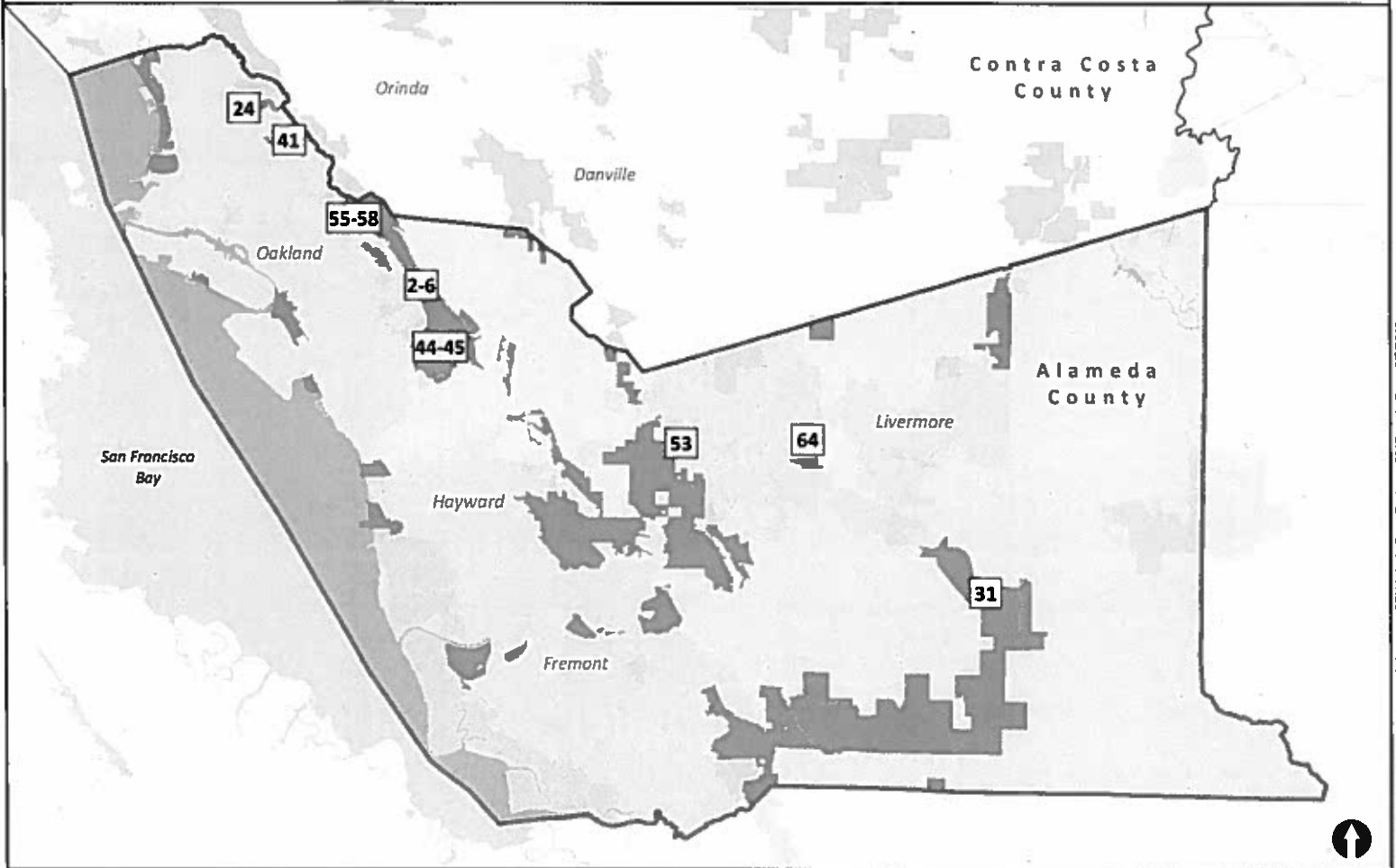
WILDCAT CANYON

PROJECT NAME

- 75 Nimitz Way at Inspiration Point
- 78 Site 12: Old Nimitz Way

2017 FEMA Projects

Alameda County



ANTHONY CHABOT

PROJECT NAME

- 2 Site 1: Big Bear Loop
- 3 Site 10: Brandon Trail
- 4 Site 11: Lost Ridge Trail
- 5 Site 12: Columbine Trail
- 6 Site 4: Red Tail Trail

CLAREMONT CANYON

PROJECT NAME

- 24 Gelston Road

DEL VALLE

PROJECT NAME

- 31 Dog-run Landslide

HUCKLEBERRY

PROJECT NAME

- 41 Skyline National Trail

LAKE CHABOT

PROJECT NAME

- 44 Site 1: Eastshore Trail
- 45 Redwood Canyon Golf Course (40 Sites)

PLEASANTON RIDGE

PROJECT NAME

- 53 Site 6: Tehan Canyon

REDWOOD

PROJECT NAME

- 55 Site 16: Star Flower Trail
- 56 Site 2: East Ridge Trail
- 57 Site 14: Lower Stream and Mill Trail
- 58 Site 13: Upper Stream Trail

SHADOW CLIFFS

PROJECT NAME

- 64 Site 13: Lake Trail

Attachment B

East Bay Regional Park District
 List of 2017 Storm Recovery Projects
 Disaster #'s: PA-09-CA-4301, PA-09-CA-4308

#	COUNTY	PARK	PROJECT NAME	SCOPE OF WORK
2	Alameda	Anthony Chabot	Site 1: Big Bear Loop	Replace 36-inch culvert (40 LF); Compact Fill 26x20x8 (77 CY); HMP: Install rip rap (106 SY); Install Jute Mesh & Hydro-seed 20x26 (58 SY)
3	Alameda	Anthony Chabot	Site 10: Brandon Trail	Install Filter Fabric (20 SY); Install Rip Rap Keyway 17x2x2 (3 CY); Compact Unclassified Fill (6 CY); Install Silt Fence and Burlap Wattle (35 LF); HMP: Install Synthetic Erosion Control Jute Mesh and Seeding (18.7 SY)
4	Alameda	Anthony Chabot	Site 11: Lost Ridge Trail	Install Filter Fabric (31 SY); Install Rip Rap Keyway (25x3x2 (11.7 CY); Compact Unclassified Fill (43 CY); Install Silt Fence and Burlap Wattle (45 LF); HMP: Install Synthetic Erosion Control Jute Mesh and Seeding (71 SY)
5	Alameda	Anthony Chabot	Site 12: Columbine Trail	Install Filter Fabric (45 SY); Install Rip Rap Keyway 45x2x3 (12 CY); Install Rip Rap Above Keyway (36 CY); Install Silt Fence and Burlap Wattle (70 LF)
6	Alameda	Anthony Chabot	Site 4: Red Tail Trail	Location #1: Install Filter Fabric (20 SY); Install Rip Rap Keyway 17x2x2 (3 CY); Compact Unclassified Fill (6 CY). HMP: Install Jute Netting and Hydro-Seed (18.7 SY). Location #2: Install Filter Fabric (28 SY); Install Rip Rap on Slope (2.4 CY); Install Silt Fence and Burlap Wattle (35 LF)
24	Alameda	Claremont Canyon	Gelston Road	Install AB 17x86x3 (13.5 CY); Install AC 17x86x3.5 (16.2 CY)
31	Alameda	Del Valle	Dog-run Landslide	Install Shotcrete 82x30 (2,460 SF). Compact Unclassified Fill 82x30x1.5 (137 CY)
41	Alameda	Huckleberry	Skyline National Trail	Install crib wall along trail 92L x 4H x 4W; Install Hydro-Seed, Jut Netting and Burlap Wattles on Slope Below Trail 100x60 (666.6 SY); Install Silt Fence (120 LF).
44	Alameda	Lake Chabot	Site 01: Eastshore Trail	Install Rip Rap Keyway 100x3x3 (33.3 CY); Install Rip Rap on Slope Above Keyway 100x13x2 (96.3 CY); Install Silt Fence (120 LF).
45	Alameda	Lake Chabot	Redwood Canyon Golf Course (40 Sites)	Replace 17 Bridges, Culvert Clean Out (190 LF), Install aggregate base for cart paths (1,115 CY), V-Ditch Excavation (995 LF), Install Sod Turf Grass (35,118 SY), Install Sand Channel sub-drainage (7,316 SY), Remove Sediment from Creek Channel (5,400 CY), Repair creek bank erosion at hole #6 (60'x10'x6) with unclassified fill (105 CY) and rock slope protection (28 CY), Replace 6 Damaged Irrigation Controllers. Includes: Engineering, Permits and Construction Management

East Bay Regional Park District
List of 2017 Storm Recovery Projects
Disaster #'s: PA-09-CA-4301, PA-09-CA-4308

#	COUNTY	PARK	PROJECT NAME	SCOPE OF WORK
53	Alameda	Pleasanton Ridge	Site 6: Tehan Canyon	Install 48-inch HDPE Culvert (26 LF); Install AB Around Pipe (30 CY); Install 4 H-Piles (21 LF each); Install 4-inch Thick Pressure Treated Lagging (18x7); Install 4-inch Perforated PVC Drainage System (28 LF); Compact AB for Road Surface (4.3 CY); Install Silt Fence and Burlap Wattle (60 LF), Engineering, Permits and Construction Management.
55	Alameda	Redwood Park	Site 16: Star Flower Trail	Location #1: Install Filter Fabric (29 SY); Install Rip Rap Keyway 27x2x2 (4.8 CY); Install Rip Rap on Slope 27x4x1.75 (6 CY); HMP: Remove Soil from Creek (10 CY) Location #2: Install Filter Fabric (42 SY); Install Rip Rap Keyway 41x2x2 (7.3 CY); Install Rip Rap on Slope 41x2x1.75 (9.1 CY); Install Silt Fence and Burlap Wattle (70 LF); HMP: Remove Soil from Creek (15.2 CY)
56	Alameda	Redwood Park	Site 2: East Ridge Trail	Site 2: Replace Fill 42x10x5 (86 CY); Replace Trail Base 42x10x2 (3 CY); HMP: Install 24-inch HDPE Culvert (20 LF); Install 18-inch Rip Rap 10x20 (22 SY); Install Jute Mesh and Hydro-Seed 50x16 (112 SY);
57	Alameda	Redwood Park	Site 14: Lower Stream and Mill Trail	Location #1 "Old Church" Install Log Crib Wall 52x8 (46.2 SY); Install Soil Nail Wall Above Crib Wall 52x22 (127.1 SY); Compact AB 52x8x.033 (6.1 CY); Install AC (4.6 CY). Location #2: "Exposed Waterline": Install Filter Fabric (44 SY); Install Rip Rap Keyway 28x3x3 (11.2 CY); Install Rip Rap on Slope 28x8x1.5 (14.9 CY) Location #3 "Damaged Crib Wall": Replace Log Crib Wall 40x25 with 8x8 Timbers. Location #4 Remove Damaged Crib Wall under bridge. Location #5 "Mill Trail": Install Filter Fabric (76 SY); Install Rip Rap Keyway 54x3x3 (22 CY); Install Rip Rap on Slope 54x33x2 (158 CY); Compact Unclassified Fill 54x33x2 (158 CY); Install Silt Fence and Burlap Wattle (350 LF) Add Repair of Damaged Fence (20 LF). Engineering, Permits and Construction Management.
58	Alameda	Redwood Park	Site 13: Upper Stream Trail	LOCATION #1: Install Filter Fabric (12 SY); Install Rip Rap Keyway 8x2x2 (1.4 CY); Install Rip Rap Above Keyway 8x3x1.5 (5.3 CY); Compact Unclassified Fill Above Rip Rap (11.4 CY); Compact AB for Trail (0.35 CY) LOCATION 2: Install Filter Fabric (36 SY); Install Stacked Rock Keyway 34x2x2 (16 CY); Install Stacked Rock Above Keyway 34x8x1.5 (18.1 CY); Install Split Rail Fence (34 LF) Install Silt Fence and Burlap Wattle (40 LF)
64	Alameda	Shadow Cliffs	Site 13: Lake Trail	Install Timber Crib Wall in 5 Sections (300 LF), Regrade Trail (100 CY)

East Bay Regional Park District
 List of 2017 Storm Recovery Projects
 Disaster #'s: PA-09-CA-4301, PA-09-CA-4308

#	COUNTY	PARK	PROJECT NAME	SCOPE OF WORK
11	Contra Costa	Black Diamond	Site 1: Oil Canyon Culvert	Install AB 100x35x1 (38.9 CY); Install Articulate Ford 100x35 (3,500 SF); Install Silt Fence and Burlap Wattle (150 LF)
12	Contra Costa	Black Diamond	3 Cattle Ponds in Black Diamond	Site #1: Old Homestead Pond, Install 553 CY unclassified material. Install Silt Fence (150 LF) HMP: Install Filter Fabric (41 SY); Install Rip Rap on Pond Side of Berm (60 CY); Install Jut Netting and Hydro-Seed (224 SY) Site #2: Corcoran Pond, Install 176 CY rip rap and 29 CY unclassified fill. Install Silt Fence (200 LF) HMP: Install Filter Fabric (41 SY); Install Rip Rap on Pond Side of Berm (20 CY); Install Jut Netting and Hydro-Seed (250 SY) Site #3: Oil Canyon Pond, Install filter fabric 36 SY. Install 17 CY rip rap Keyway 1412x8x4 and 27 CY below toe 30x5x4 and 960 CY unclassified fill. Install Silt Fence (200 LF); HMP: Install Filter Fabric (123 SY); Install Rip Rap on Pond Side of Berm (53 CY); Install Jut Netting and Hydro-Seed (306 SY)
14	Contra Costa	Black Diamond - Clayton Ranch	Site #3 - Chaparral Spring	Remove Soil and Spread on Site 81x5 (17.3 CY); Install Pyramat 81x5 (45 SY); Install Silt Fence and Burlap Wattle (100 LF)
17	Contra Costa	Briones	Lafayette Ridge Trail	Site #1 (South): Install Rip Rap Keyway on Fabric 60x3x3 (20 CY); Compact Fill above Rip Rap 60x35x3.5 (140 CY); Install AB 60x5 (4.4 CY) Site #2 (North): Install Rip Rap Keyway in 3-Parts 50x3x3 (16.7 CY), 25x3x3 (8.3 CY) & 15x3x3 (5.0 CY); Compact Fill (152 CY); Install AB (5.6 CY) Site #3: 3-Locations, Grade slopes, install erosion control (3,373 SY).
18	Contra Costa	Briones	Pine Tree Trail	Replace two (36-inch) damaged culverts with one arched culvert 36x72 (60 LF); Complete H&H Study, Engineering, Permits and Construction Management
19	Contra Costa	Briones	Site 1: Seaborg Trail	Install 18-inch HDPE Culvert (40 LF); Install Unclassified Fill 40x10x20 (333.3 CY); AB on Road (6.2 CY); Install Jute Netting 20x60 (133.3 SY); Install Burlap Wattle (150 LF); Install Rip Rap Head Wall and Tail Wall (12 CY)
25	Contra Costa	Contra Costa Trails	Site 18: Briones to Las Trampas Trail Near Moraga Way (3rd St.)	Install Log Crib Wall 45x4 (20 SY); Install Soil Nail Wall Above Crib Wall 75x20 (166 SY)
27	Contra Costa	Contra Costa Trails	Site 17: Old Moraga Ranch Trail	Location #1: Re-route trail 150x6 (11 SY). Location #2: Install log cribwall 24x6, wedged shape (8 SY). Location #3: Install rock causeway 60x6, (40 SY).

East Bay Regional Park District
 List of 2017 Storm Recovery Projects
 Disaster #'s: PA-09-CA-4301, PA-09-CA-4308

#	COUNTY	PARK	PROJECT NAME	SCOPE OF WORK
29	Contra Costa	Contra Loma	Site #1 - Los Charros Pond	Install silt fence (75 LF); Install Geo-Textile (62 SY); Install 18-inch HDPE Culvert (35 LF) Install Unclassified Fill (78 CY); Install AB 32x10x1.5 (18 CY); Install Burlap Wattle (75 LF) Consulting Fee for Environmental Permitting and Permitting Fees. HMP: Install Concrete Head Wall 10x10; Install Fabric (12 SY) and Rip Rap Tail Wall (1.6 CY)
32	Contra Costa	Diablo Foothills	Site 2: Castle Rock Single Track Trail	Excavate and Re-Compact Trail 15x80x4 (608 CY); Compact AB for Trail Surface (4 CY)
47	Contra Costa	Las Trampas	Rocky Ridge Road	Excavate Roadway (4,400 CY), Import Unclassified Fill (500 CY), Install the following: aggregate base (40 CY), asphalt (20 TN), Mechanically Stabilized Embankment (68.8 SY), 18-inch HDPE Culvert (160 LF); 4-inch Under Drain (500 LF), Horizontal Drain (4,200 LF); Catch Basins (3 EA), Rock Slope Protection (20 CY); Includes: Engineering, Construction Management & Permits.
51	Contra Costa	Morgan Territory	Site 4: Finley Road	Replace two (60-inch & 36-inch) damaged culverts with one arched culvert 36x72 (60 LF) H&H Study, Engineering, Permits and Construction Management.
52	Contra Costa	Morgan Territory	Site 09: Bay Creek Trail	Install Rip Rap Head Wall for Culvert (3.3 CY); Compact AB for Road Surface (5 CY); Permits; Project Management
68	Contra Costa	Tilden	Site 7: Golf Course Road	Excavate AC and Unstable Material, (15 CY); Save Existing Rip Rap (8 CY); Install Filter Fabric 1 Keyway 30x2x2 (32 SY); Replace Rip Rap and (8 CY) and Add Rip Rap (5 CY); Compact Unclassified Fill (5.3 CY); Compact AB (2.7 CY); Install AC (1.3 CY); Install Silt Fence (50 LF and Burlap Wattle (80 LF)
72	Contra Costa	Tilden (TNA)	Site 5: Upper Packrat Trail	Install hand built retaining wall with hand rail at the top 30x6 (20 SY)
75	Contra Costa	Wildcat Canyon	Nimitz Way at Inspiration Point	Slope Fill: 33x3x68, (125 CY); Jut Mesh: 68x33 (249 SY); Replace AC (7 CY) & Base (7 CY) 68x11. Includes: Engineering, Permits and Construction Management.
78	Contra Costa	Wildcat Canyon	Site 12: Old Nimitz Way	LOCATION #1: Install Filter Fabric (19 SY); Install Rip Rap Keyway (15x2x2 (2.7 CY); Install Rip Rap Above Keyway 15x5x2 (6.7 CY); Compact AB to Restore Trail (0.5 CY) LOCATION #2: Install Filter Fabric (34 SY); Install Rip Rap Keyway 32x2x2 (5.7 CY); Install Rip Rap Above Keyway 32x8x1 (11.4 CY); Compact AB to Restore Trail (1.1 CY)



State of California - Department of Fish and Wildlife
2019 ENVIRONMENTAL FILING FEE CASH RECEIPT
 DFW 753.5a (REV. 12/01/18) Previously DFG 753.5a

RECEIPT NUMBER:
 07 — 7/15/19 — 248
 STATE CLEARINGHOUSE NUMBER (if applicable)

SEE INSTRUCTIONS ON REVERSE. TYPE OR PRINT CLEARLY.

LEAD AGENCY EAST BAY REGIONAL PARK DISTRICT	LEAD AGENCY EMAIL BHOLT@EBPARKS.ORG	DATE 7/15/19
COUNTY/STATE AGENCY OF FILING Contra Costa	DOCUMENT NUMBER 19-288	

PROJECT TITLE
2017 STORM DAMAGE-EBRPD EMERGENCY RECOVERY PROJECTS

PROJECT APPLICANT NAME EAST BAY REGIONAL PARK DISTRICT	PROJECT APPLICANT EMAIL BHOLT@EBPARKS.ORG	PHONE NUMBER (888) EBPARKS
PROJECT APPLICANT ADDRESS 2950 PERALTA OAKS CT	CITY OAKLAND	STATE CA
		ZIP CODE 94605

PROJECT APPLICANT (Check appropriate box)

Local Public Agency
 School District
 Other Special District
 State Agency
 Private Entity

CHECK APPLICABLE FEES:

- Environmental Impact Report (EIR) \$3,271.00 \$ _____ 0.00
 - Mitigated/Negative Declaration (MND)(ND) \$2,354.75 \$ _____ 0.00
 - Certified Regulatory Program (CRP) document - payment due directly to CDFW \$1,112.00 \$ _____ 0.00
 - Exempt from fee
 - Notice of Exemption (attach)
 - CDFW No Effect Determination (attach)
 - Fee previously paid (attach previously issued cash receipt copy)
-
- Water Right Application or Petition Fee (State Water Resources Control Board only) \$850.00 \$ _____ 0.00
 - County documentary handling fee \$ _____ 50.00
 - Other \$ _____

PAYMENT METHOD:

Cash
 Credit
 Check
 Other #284904
 TOTAL RECEIVED \$ _____ 50.00

SIGNATURE X <i>Lisa Spence</i>	AGENCY OF FILING PRINTED NAME AND TITLE L. SPENCE, DEPUTY CLERK
--	---

County Receipt Number 3515723