Appendix F

Cultural Resources

Appendix F-1

SCCIC CHRIS Records Search – **CONFIDENTIAL**

Not Included

Appendix F-2

Non-Confidential Records Search Mapbook

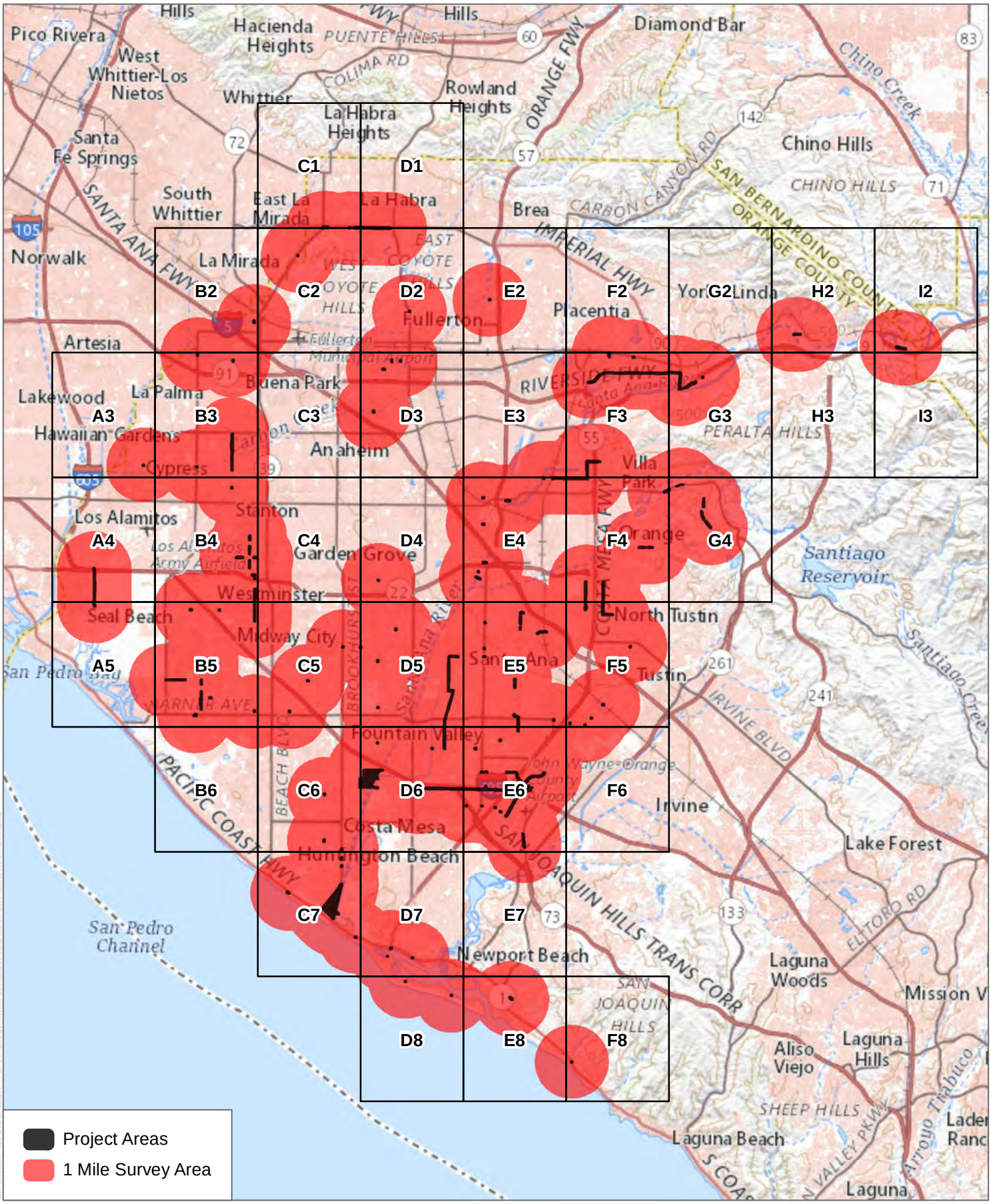

SOURCE: USGS National Map 2019

DUDEK

0 9,500 19,000 Feet
0 2,700 5,400 Meters
1:230,000

FIGURE 1

Records Search Index Map

Orange County Sanitation District

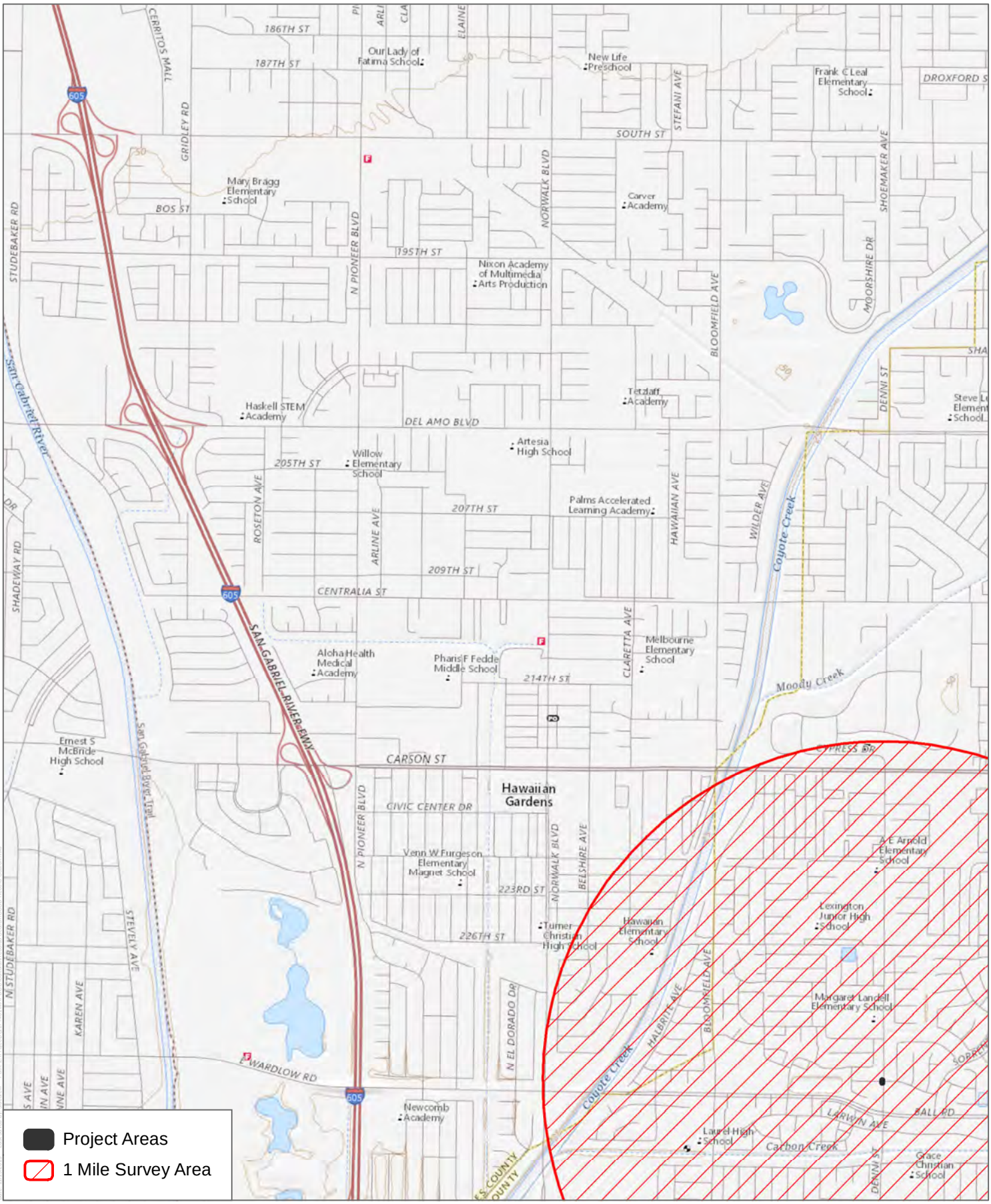

Township 4S / Range 11W Section(s) 17, 18, 19, 20

FIGURE 1 GRID A3

Records Search

Orange County Sanitation District

DUDEK

0 285 570 Meters 1:24,000

0 1,000 2,000 Feet

USGS National Map 2019
Quad(s) Los Alamitos

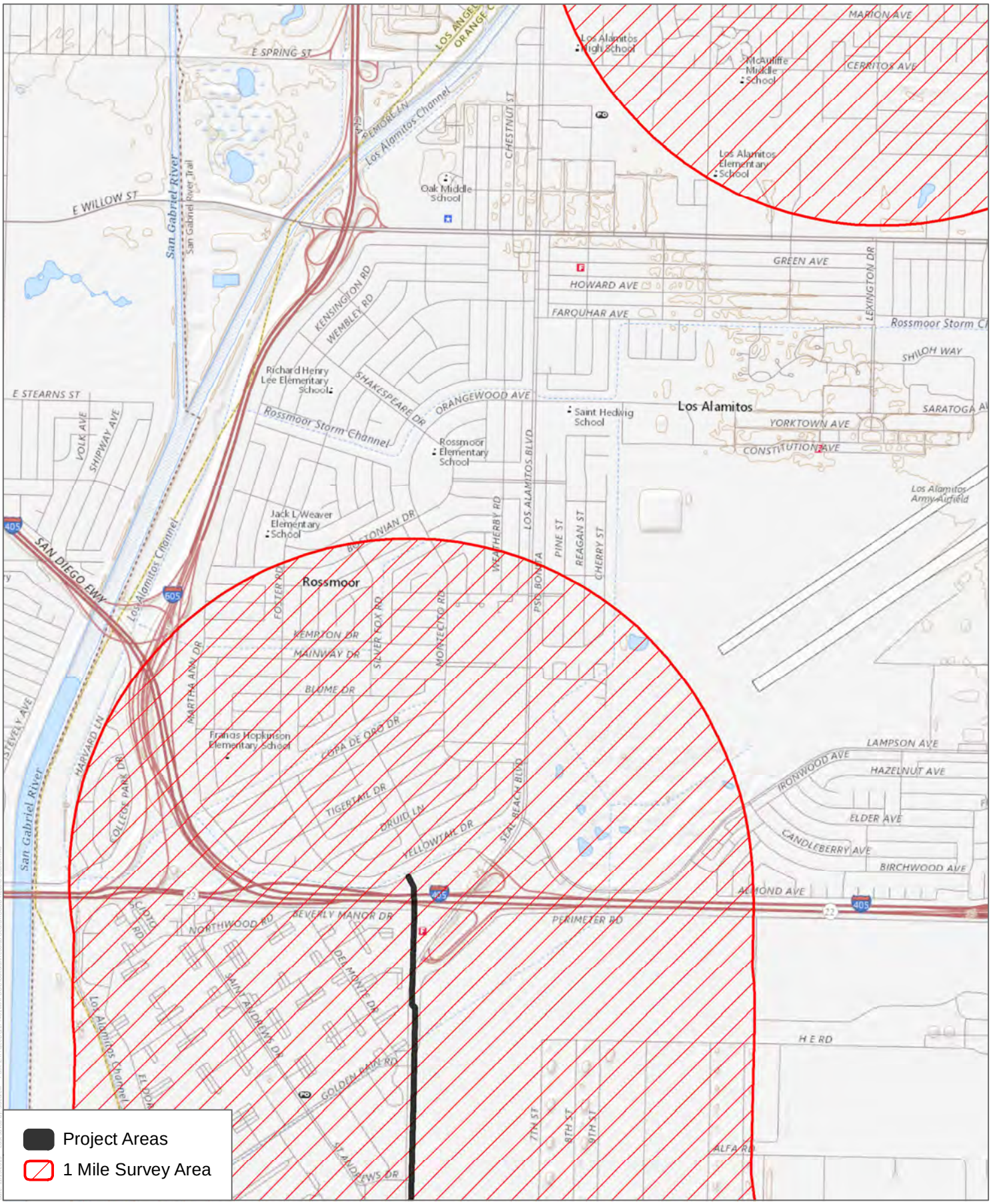

Township 4S / Range 11W Section(s) 19, 20, 29, 31, 32, Township 4S / Range 12W Section(s) 36
Township 5S / Range 11W Section(s) 05, 06, 07, 08, Township 5S / Range 12W Section(s) 01, 12

DUDEK

0 285 570 Meters
1:24,000

0 1,000 2,000 Feet

USGS National Map 2019
Quad(s) Los Alamitos

FIGURE 1 GRID A4

Records Search

Orange County Sanitation District

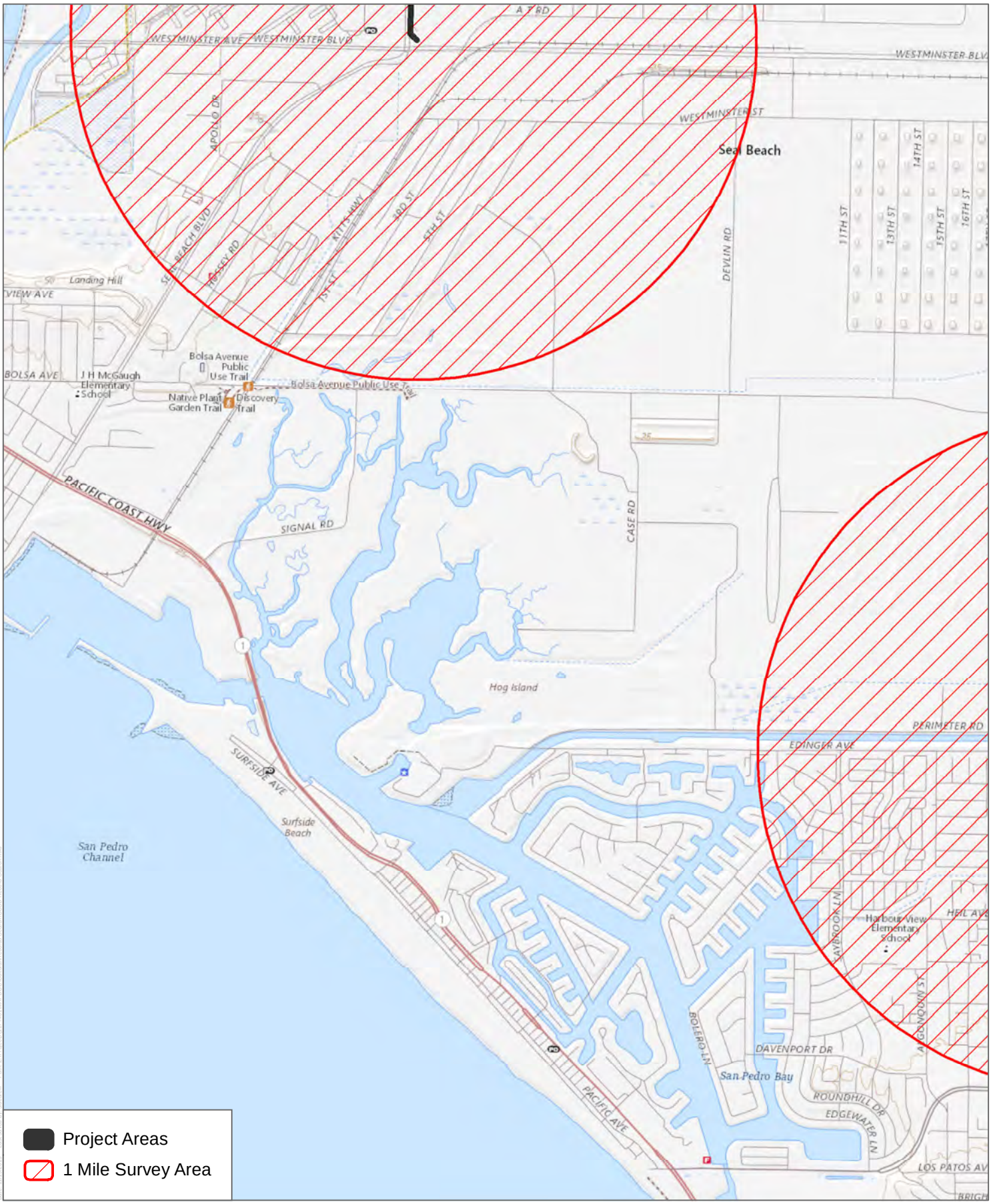

Township 5S / Range 11W Section(s) 07, 08, 17, 18, 20, 29, Township 5S / Range 12W Section(s) 12, 13

FIGURE 1 GRID A5

Records Search

Orange County Sanitation District

DUDEK

0 285 570 Meters 1:24,000

0 1,000 2,000 Feet

USGS National Map 2019
Quad(s) Los Alamitos, Seal Beach

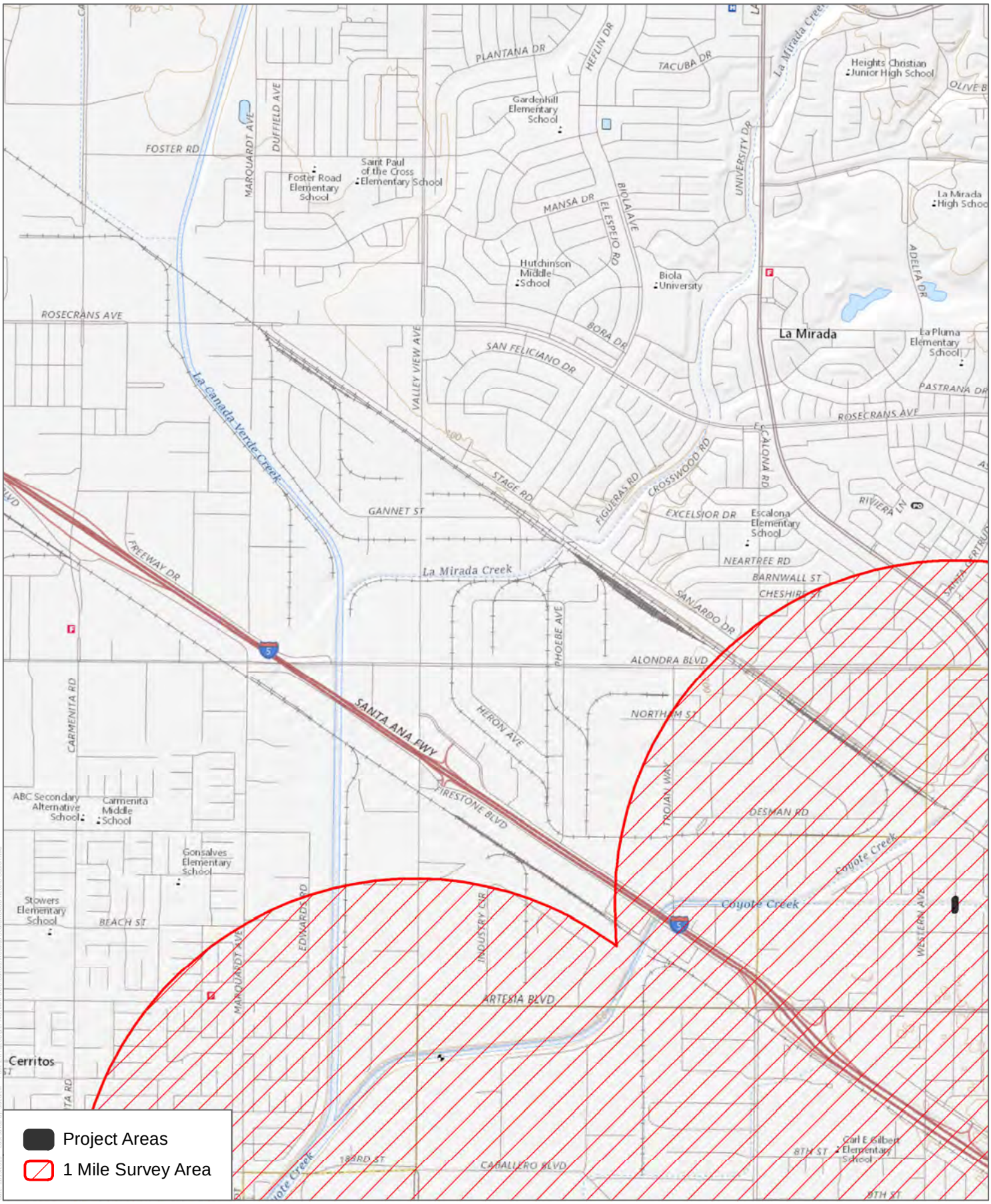

Township 3S / Range 11W Section(s) 22, 23, 26, 27, 28, 33, 34, 35

FIGURE 1 GRID B2

Records Search

Orange County Sanitation District

DUDEK

0 285 570 Meters 1:24,000

0 1,000 2,000 Feet

USGS National Map 2019
Quad(s) Anaheim, La Habra, Los Alamitos, Whittier

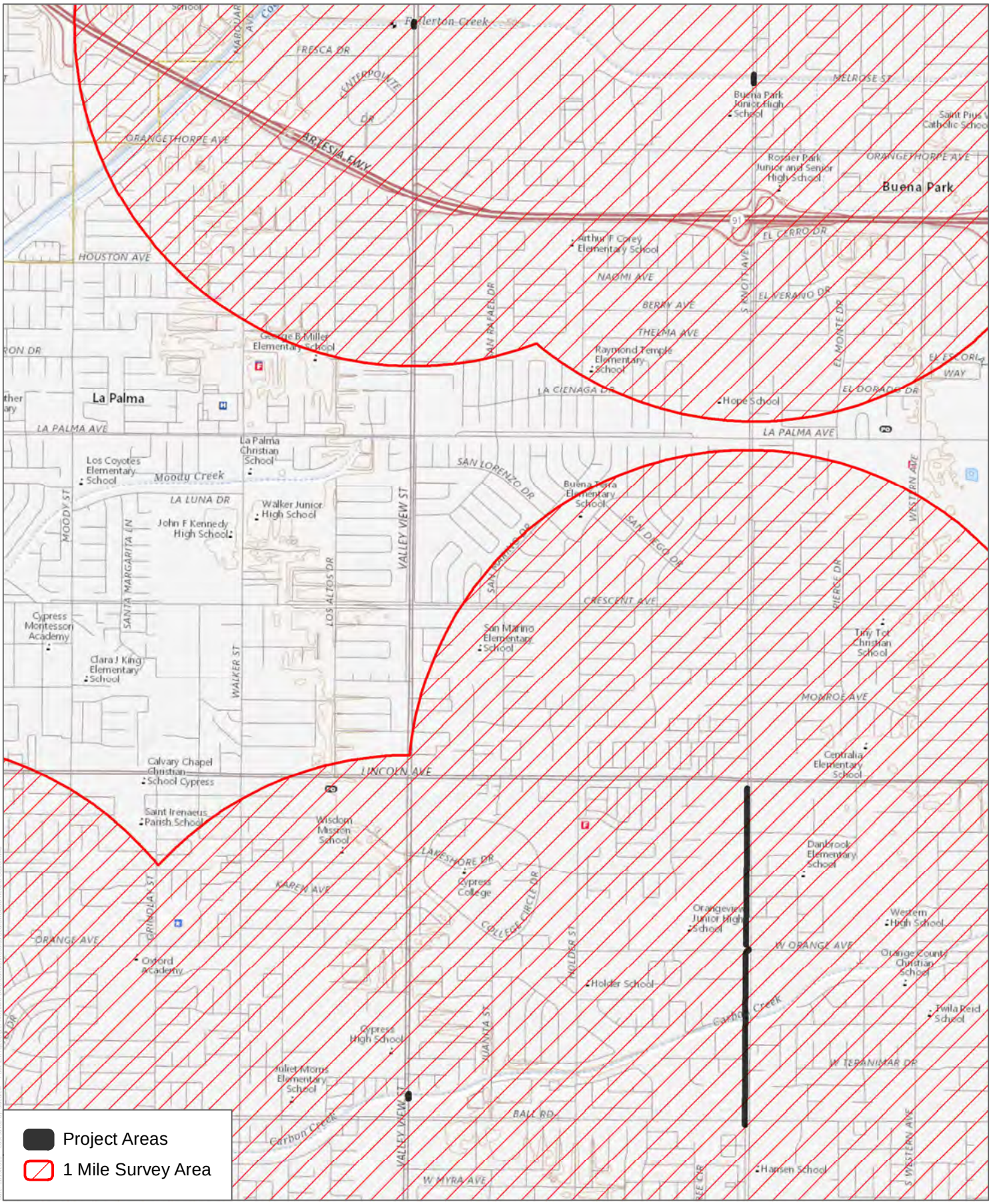

Township 3S / Range 11W Section(s) 33, 34, 35, Township 4S / Range 11W Section(s) 02, 03, 04, 10, 11, 14, 15, 16, 17, 20, 21, 22, 23

FIGURE 1 GRID B3

Records Search

Orange County Sanitation District

DUDEK

0 285 570 Meters 1:24,000

0 1,000 2,000 Feet

USGS National Map 2019
Quad(s) Anaheim, Los Alamitos

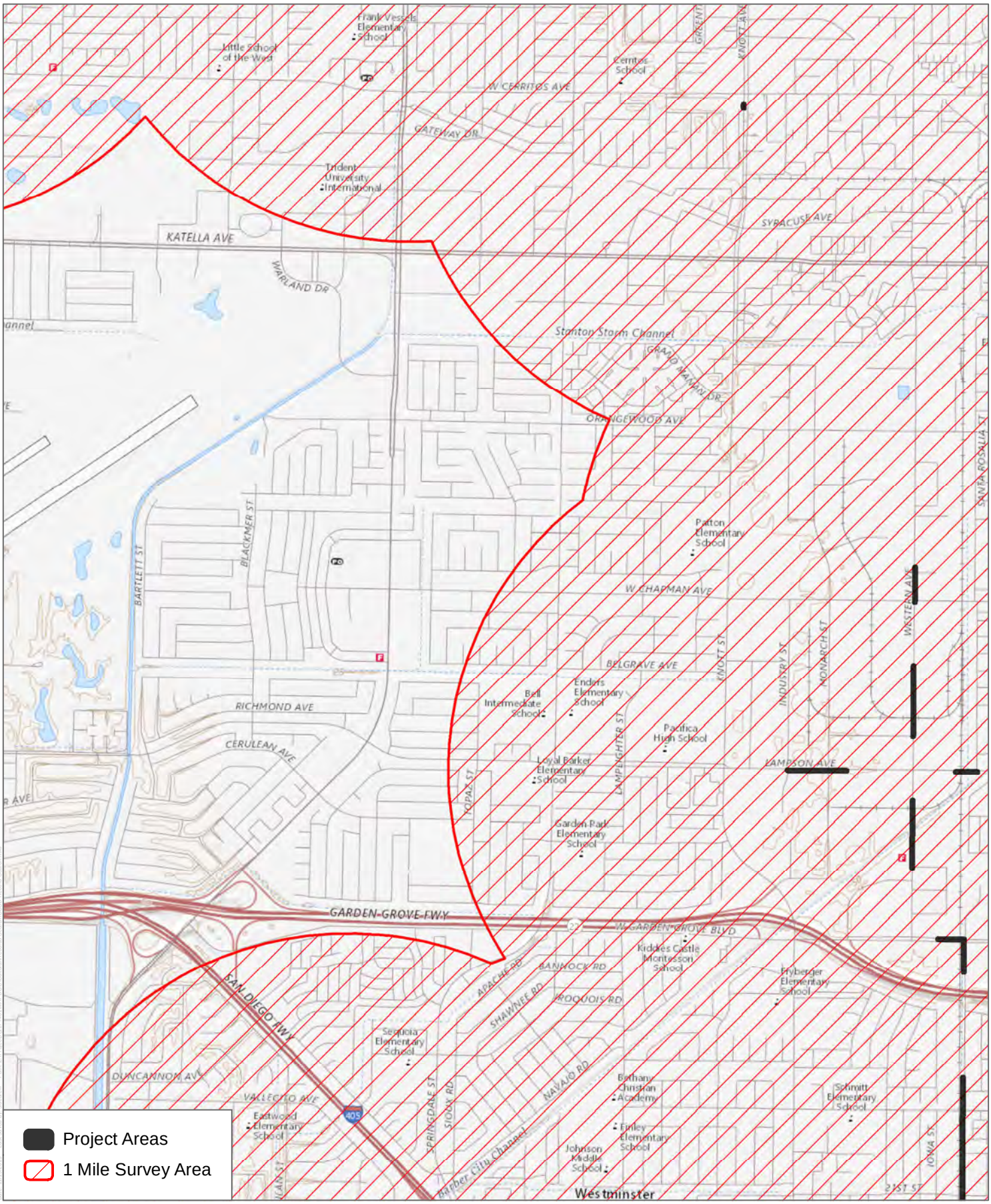

Township 4S / Range 11W Section(s) 20, 21, 22, 23, 26, 27, 28, 29, 34, 35, Township 5S / Range 11W Section(s) 02, 03, 04, 05, 08, 09, 10, 11

FIGURE 1 GRID B4

Records Search

Orange County Sanitation District

DUDEK

0 285 570 Meters
1:24,000

0 1,000 2,000 Feet

USGS National Map 2019
Quad(s) Anaheim, Los Alamitos

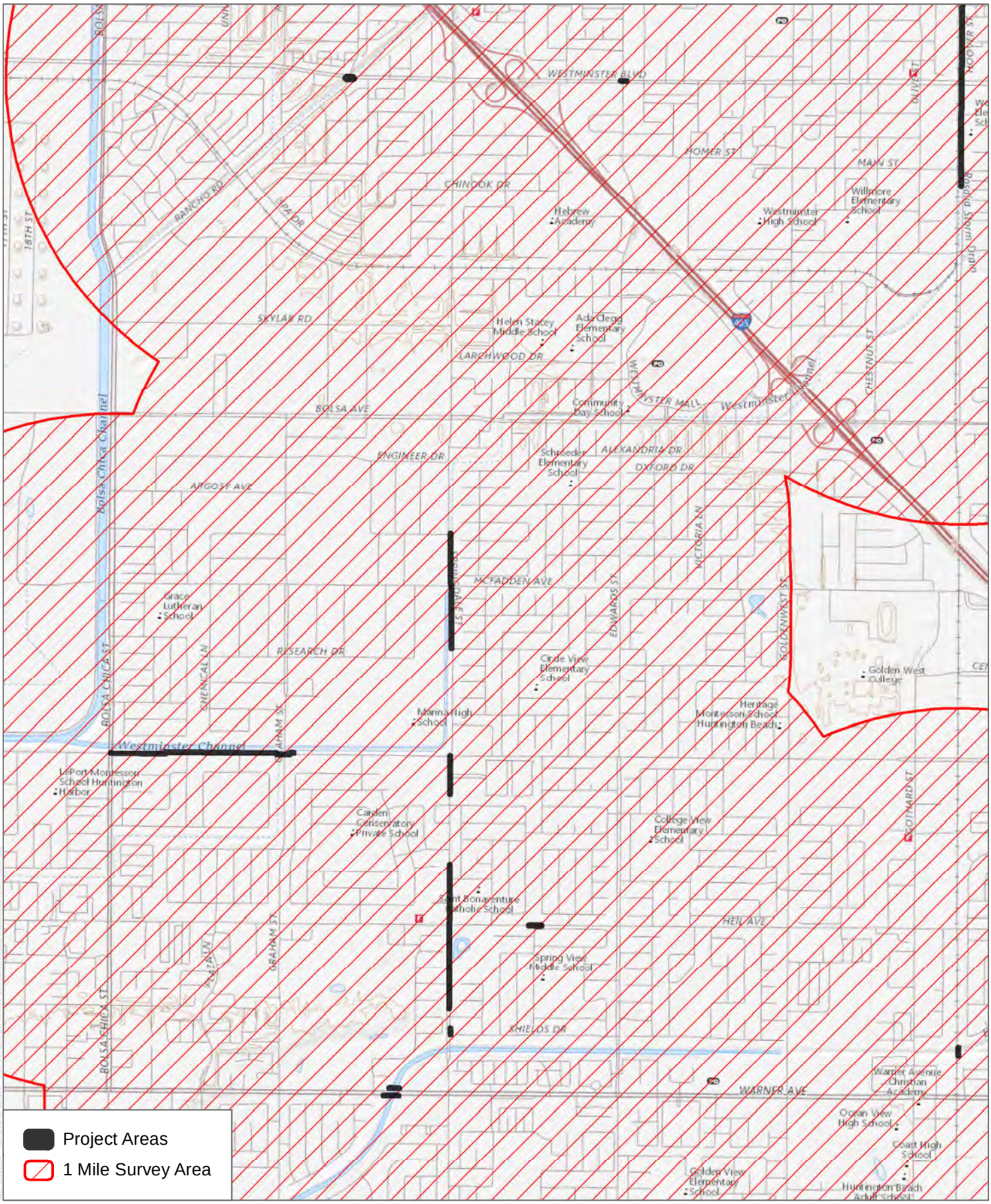

Township 5S / Range 11W Section(s) 08, 09, 10, 11, 14, 15, 16, 17, 20, 21, 22, 23, 26, 27, 28, 29

FIGURE 1 GRID B5

Records Search

DUDEK

0 285 570 Meters 1:24,000

0 1,000 2,000 Feet

USGS National Map 2019
Quad(s) Anaheim, Los Alamitos, Newport Beach, Seal Beach

Orange County Sanitation District

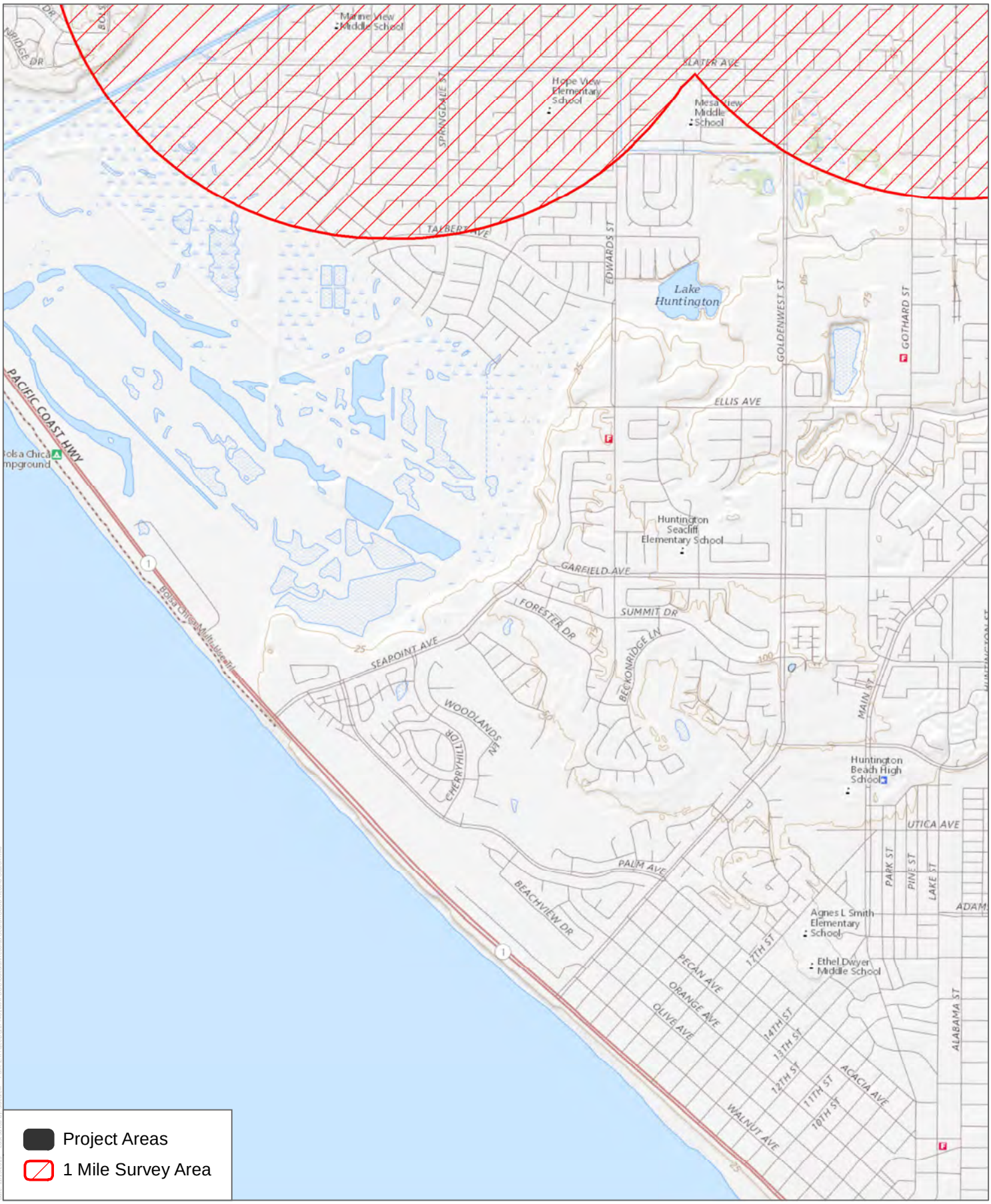

Township 5S / Range 11W Section(s) 26, 27, 28, 33, 34, 35

FIGURE 1 GRID B6

Records Search

Orange County Sanitation District

DUDEK

0 285 570 Meters 1:24,000

0 1,000 2,000 Feet

USGS National Map 2019
Quad(s) Newport Beach, Seal Beach

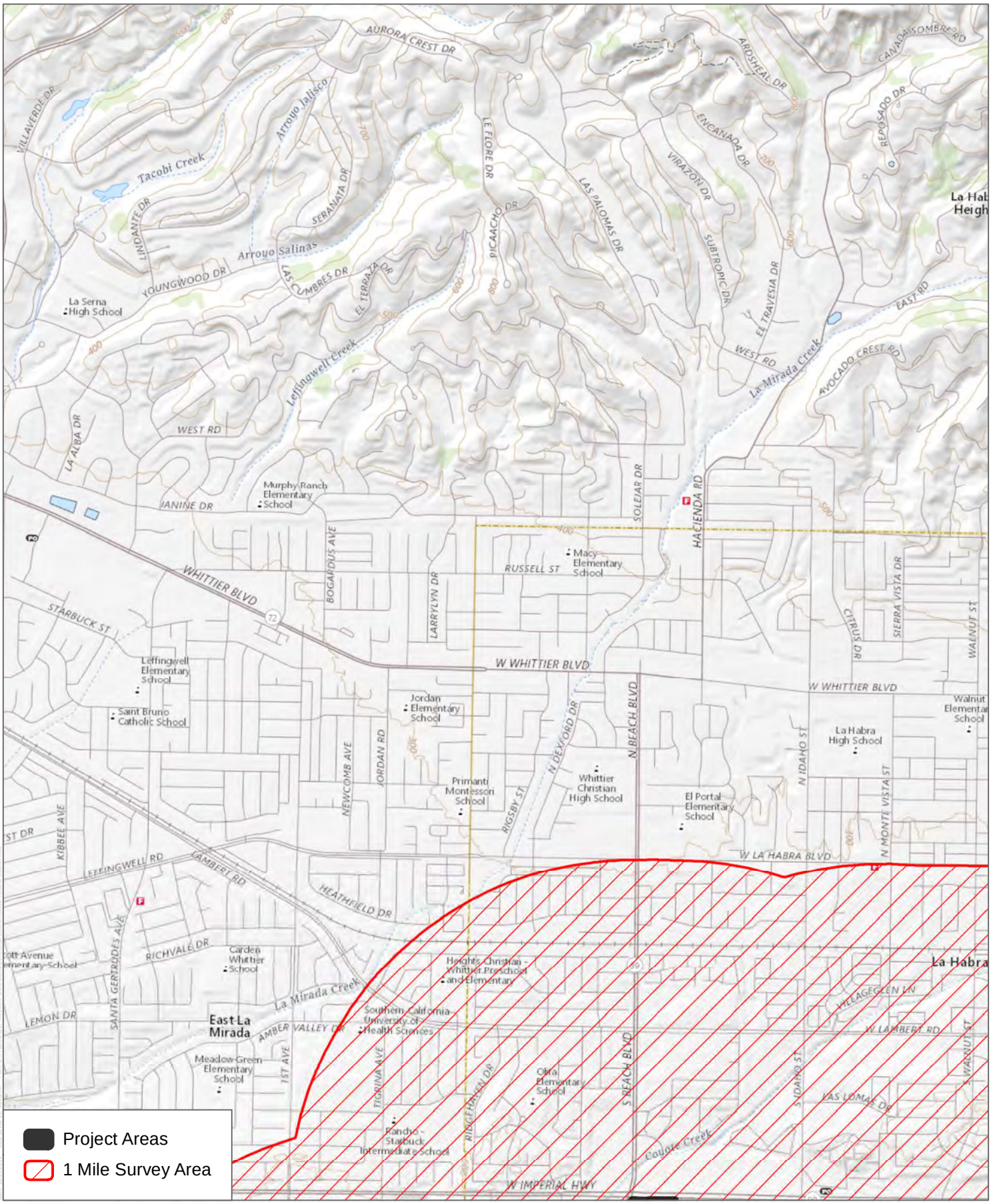

Township 3S / Range 10W Section(s) 05, 06, 07, 08, 17, 18, Township 3S / Range 11W Section(s) 12, 13

FIGURE 1 GRID C1

Records Search

Orange County Sanitation District

DUDEK

0 285 570 Meters 1:24,000

0 1,000 2,000 Feet

USGS National Map 2019
Quad(s) La Habra

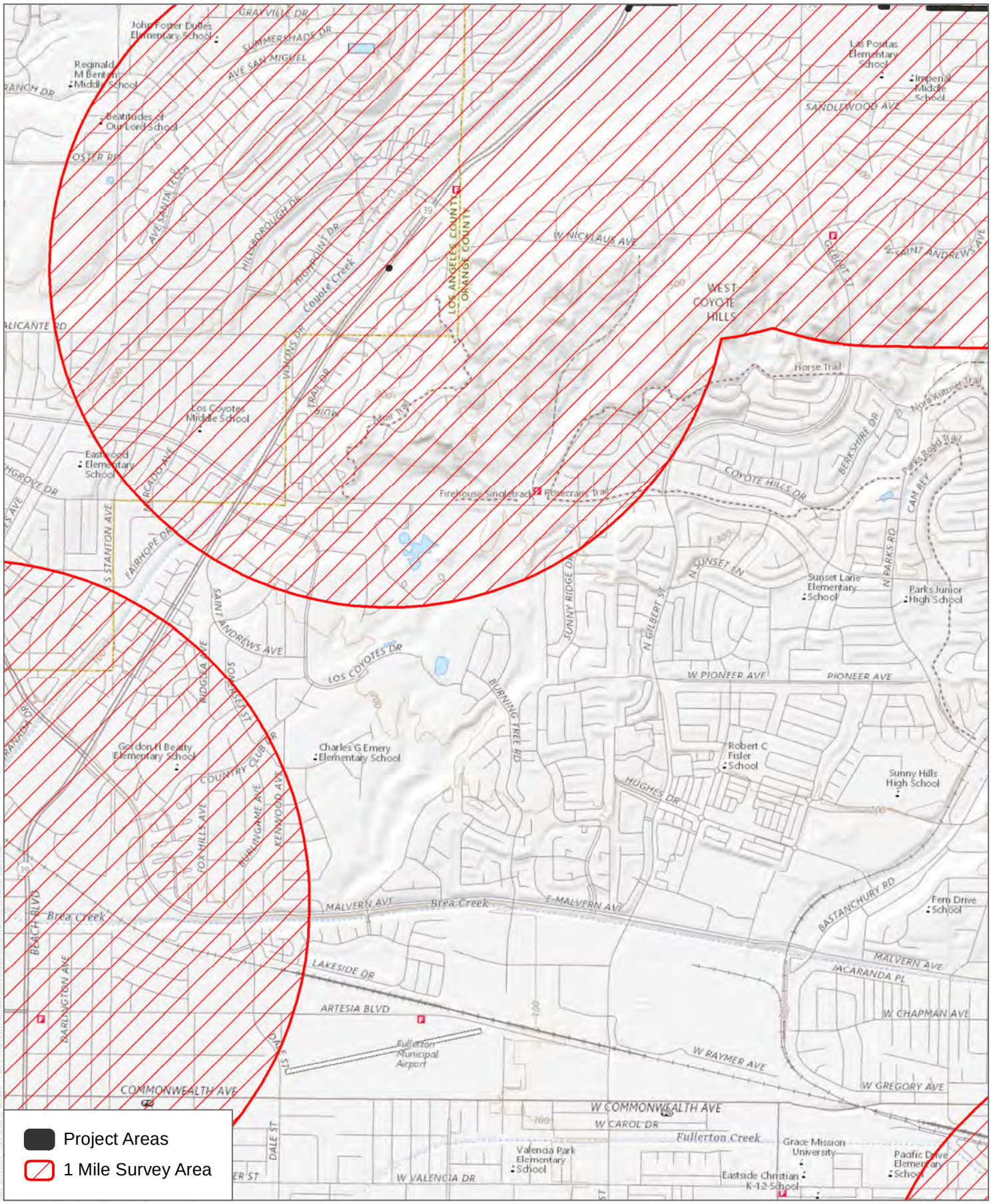

Township 3S / Range 10W Section(s) 08, 17, 18, 19, 20, 32, Township 3S / Range 11W Section(s) 13, 14, 23, 24, 25, 26, 35, 36

FIGURE 1 GRID C2

Records Search

Orange County Sanitation District

DUDEK

0 285 570 Meters 1:24,000

0 1,000 2,000 Feet

USGS National Map 2019
Quad(s) Anaheim, La Habra

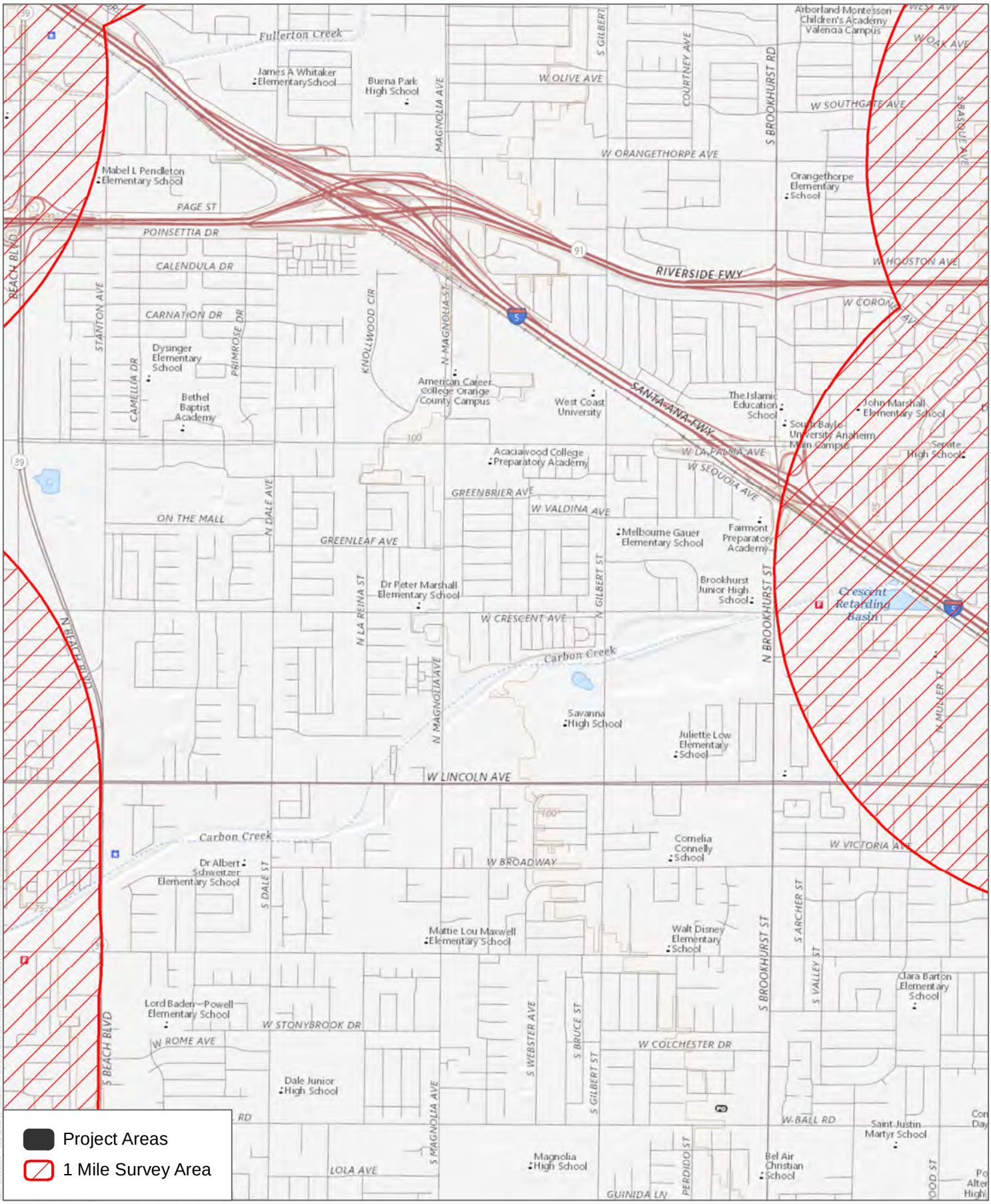

Township 3S / Range 10W Section(s) 32, Township 3S / Range 11W Section(s) 35, 36
Township 4S / Range 10W Section(s) 05, 08, 17, Township 4S / Range 11W Section(s) 02, 11, 14, 23

DUDEK

0 285 570 Meters
1:24,000

0 1,000 2,000 Feet

USGS National Map 2019
Quad(s) Anaheim

FIGURE 1 GRID C3

Records Search

Orange County Sanitation District

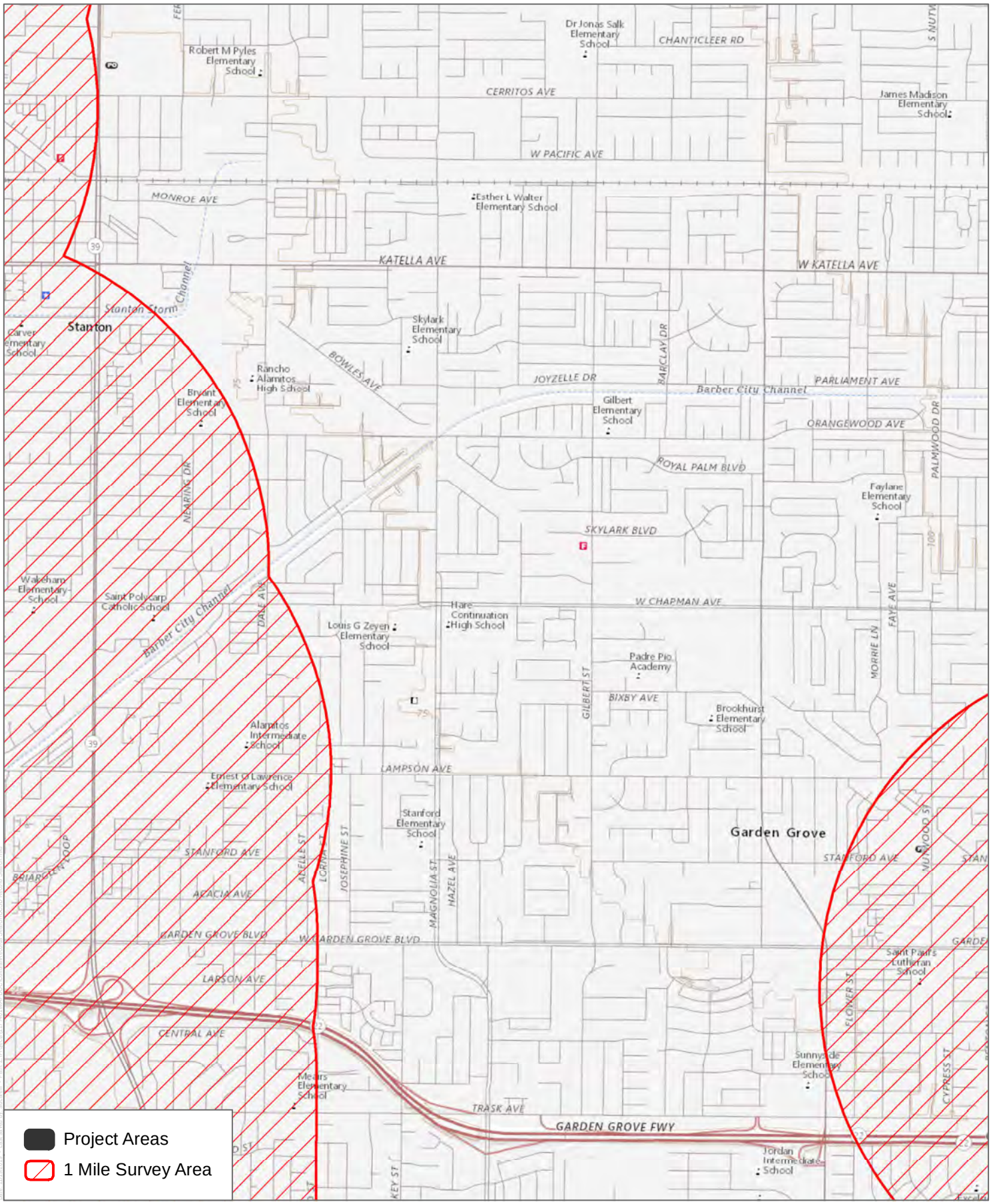

Township 4S / Range 10W Section(s) 32, Township 4S / Range 11W Section(s) 23, 25, 26, 35, 36
Township 5S / Range 10W Section(s) 05, Township 5S / Range 11W Section(s) 01, 02, 11, 12

DUDEK

0 285 570 Meters
1:24,000

0 1,000 2,000 Feet

USGS National Map 2019
Quad(s) Anaheim

FIGURE 1 GRID C4

Records Search

Orange County Sanitation District

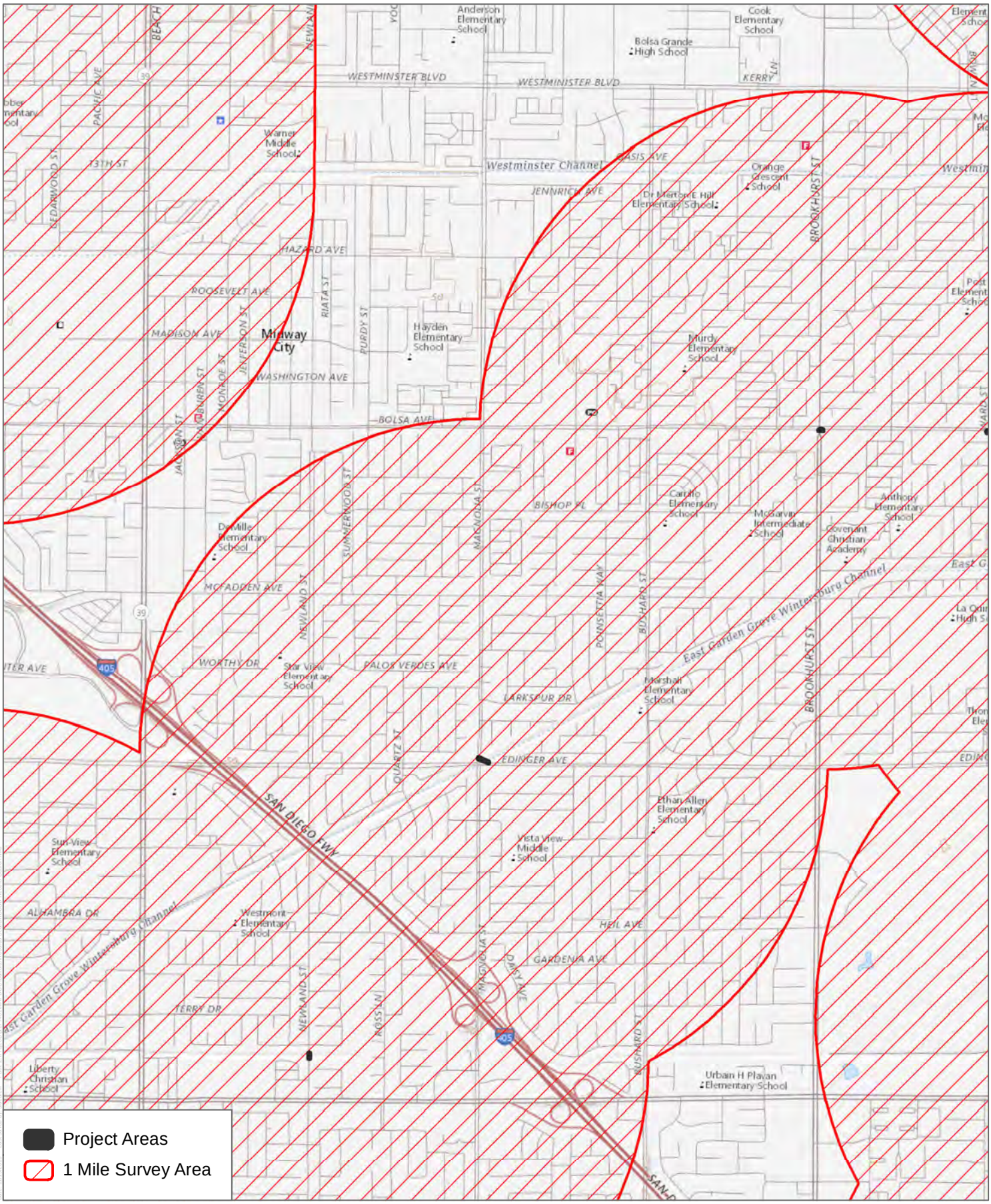

Township 5S / Range 10W Section(s) 05, 07, 08, 17, 18, 19, 20, 29, 30, Township 5S / Range 11W Section(s) 11, 12, 13, 14, 23, 24, 25, 26

FIGURE 1 GRID C5

Records Search

Orange County Sanitation District

DUDEK

0 285 570 Meters 1:24,000

0 1,000 2,000 Feet

USGS National Map 2019
Quad(s) Anaheim, Newport Beach

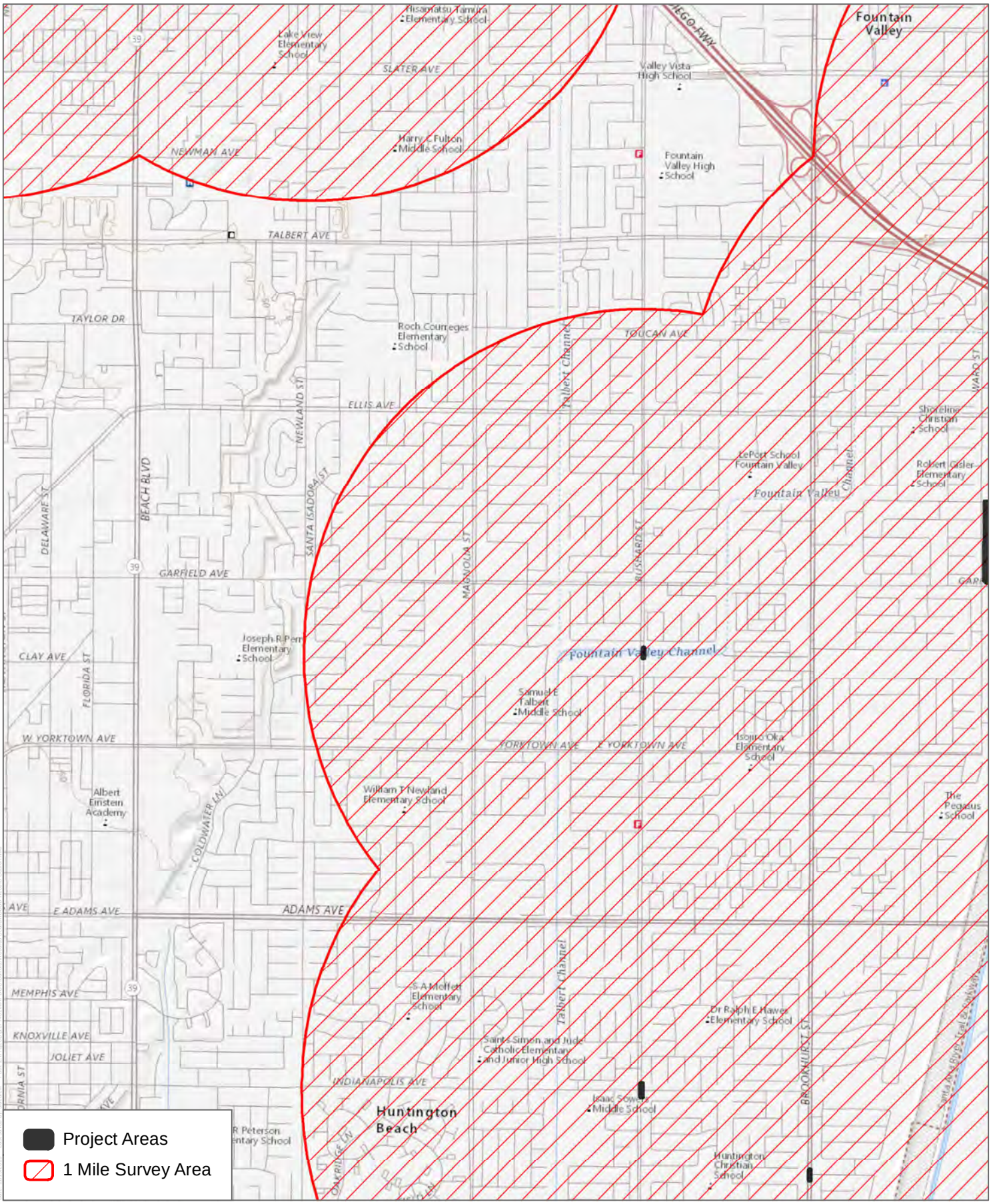

Township 5S / Range 10W Section(s) 29, 30, 31, 32, Township 5S / Range 11W Section(s) 25, 26, 35, 36
Township 6S / Range 10W Section(s) 05, 06, 07, 08, Township 6S / Range 11W Section(s) 01, 12

DUDEK

0 285 570 Meters
1:24,000

0 1,000 2,000 Feet

USGS National Map 2019
Quad(s) Newport Beach

FIGURE 1 GRID C6

Records Search

Orange County Sanitation District

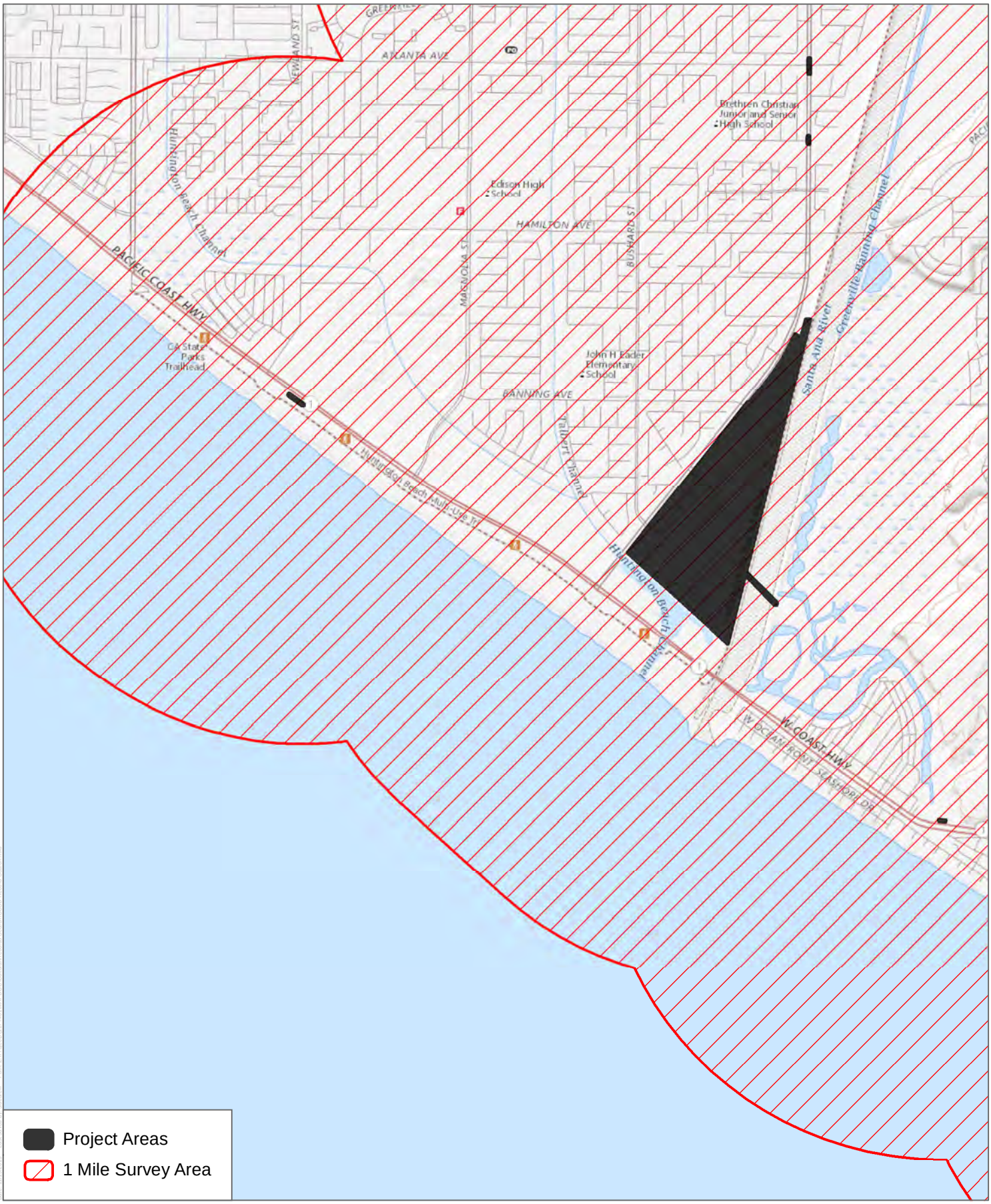

Township 6S / Range 10W Section(s) 07, 08, 17, 18, 19, 20, 29, Township 6S / Range 11W Section(s) 12, 13, 14, 24

FIGURE 1 GRID C7

Records Search

Orange County Sanitation District

DUDEK

0 285 570 Meters
1:24,000

0 1,000 2,000 Feet

USGS National Map 2019
Quad(s) Newport Beach

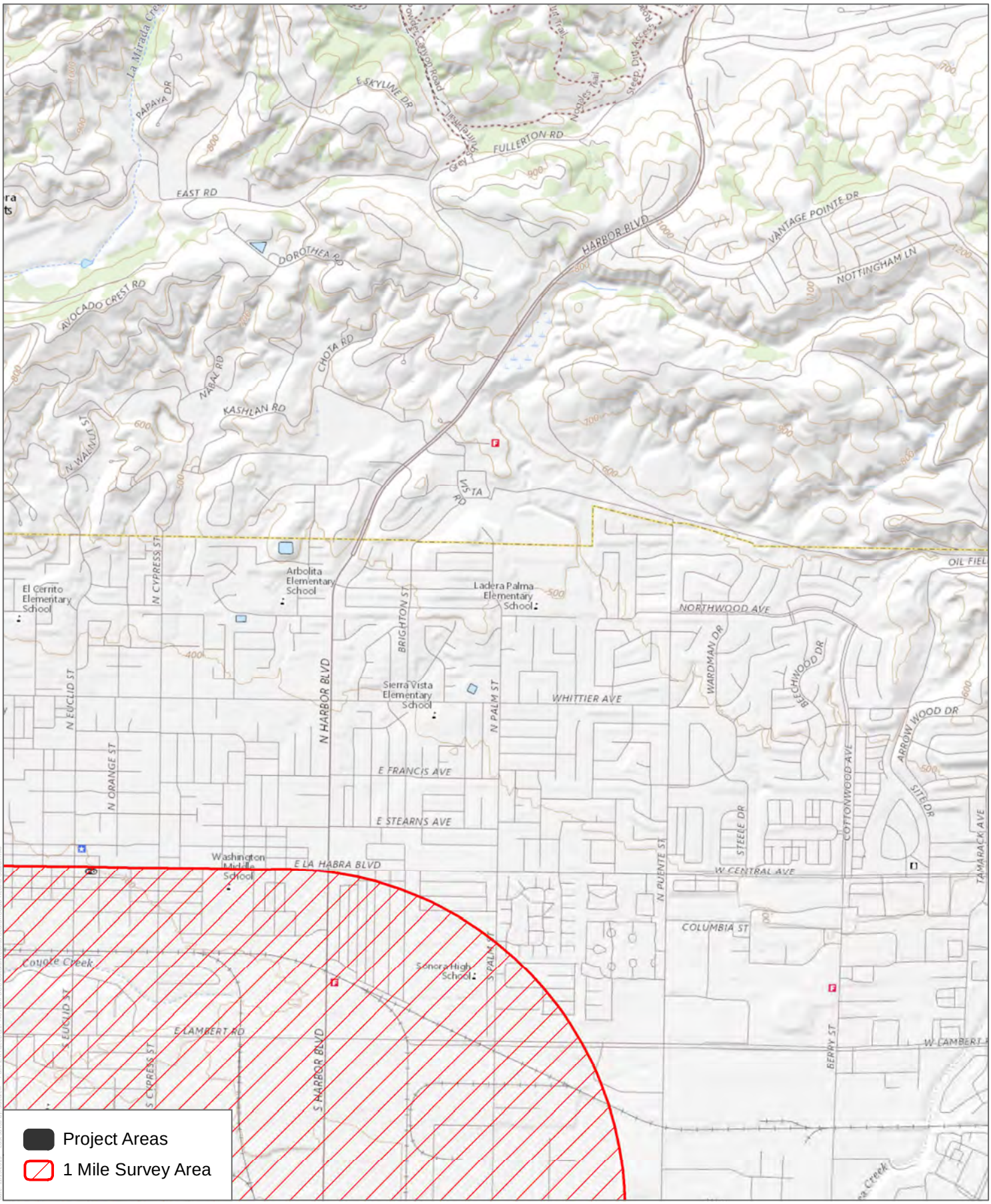

Township 3S / Range 10W Section(s) 04, 05, 08, 09, 10

FIGURE 1 GRID D1

Records Search

Orange County Sanitation District

DUDEK

0 285 570 Meters 1:24,000

0 1,000 2,000 Feet

USGS National Map 2019
Quad(s) La Habra

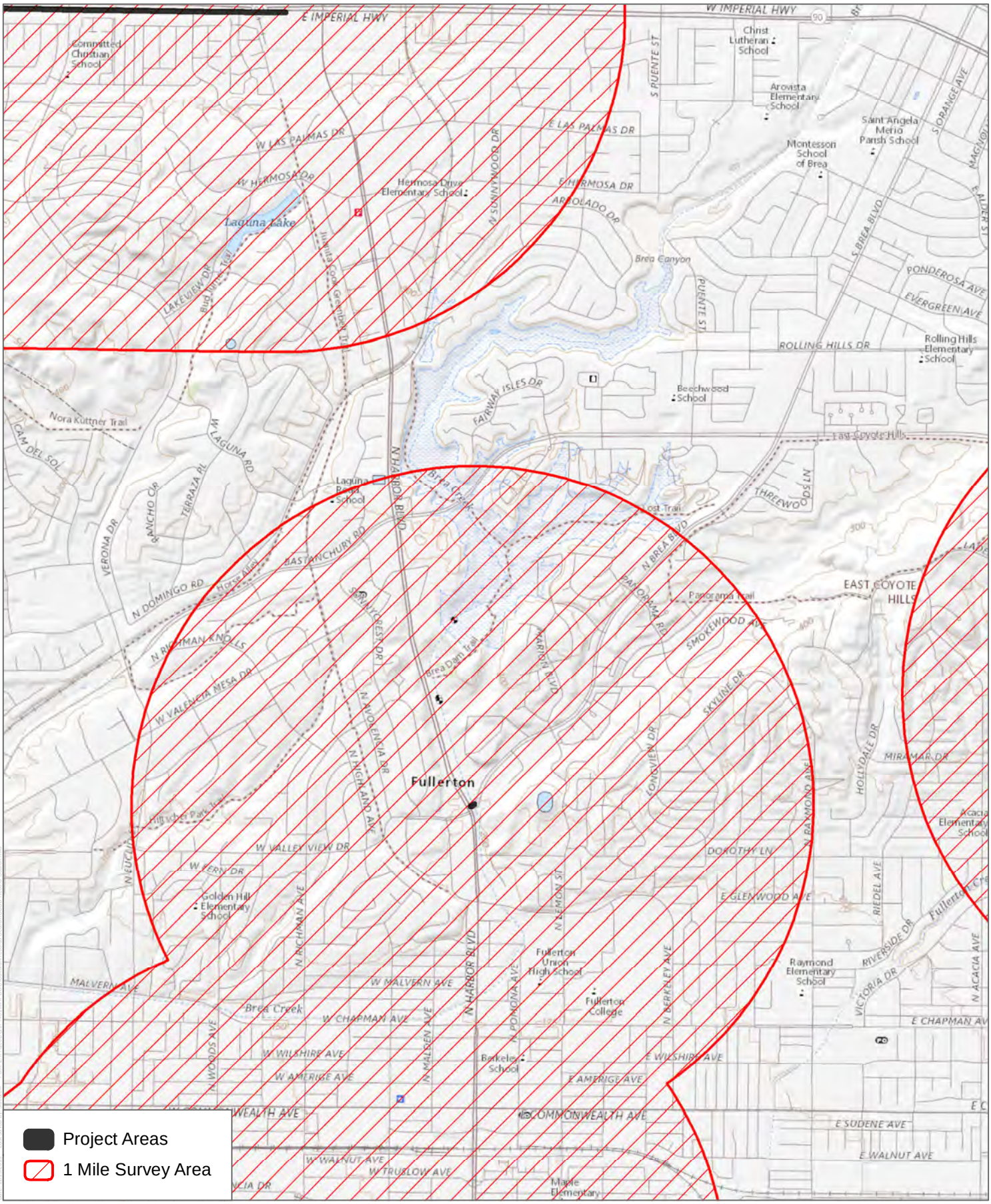

Township 3S / Range 10W Section(s) 08, 09, 10, 15, 16, 17, 20, 21, 22, 23, 26, 27, 28, 29, 32, 33, 34

FIGURE 1 GRID D2

Records Search

Orange County Sanitation District

DUDEK

0 285 570 Meters 1:24,000

0 1,000 2,000 Feet

USGS National Map 2019
Quad(s) Anaheim, La Habra

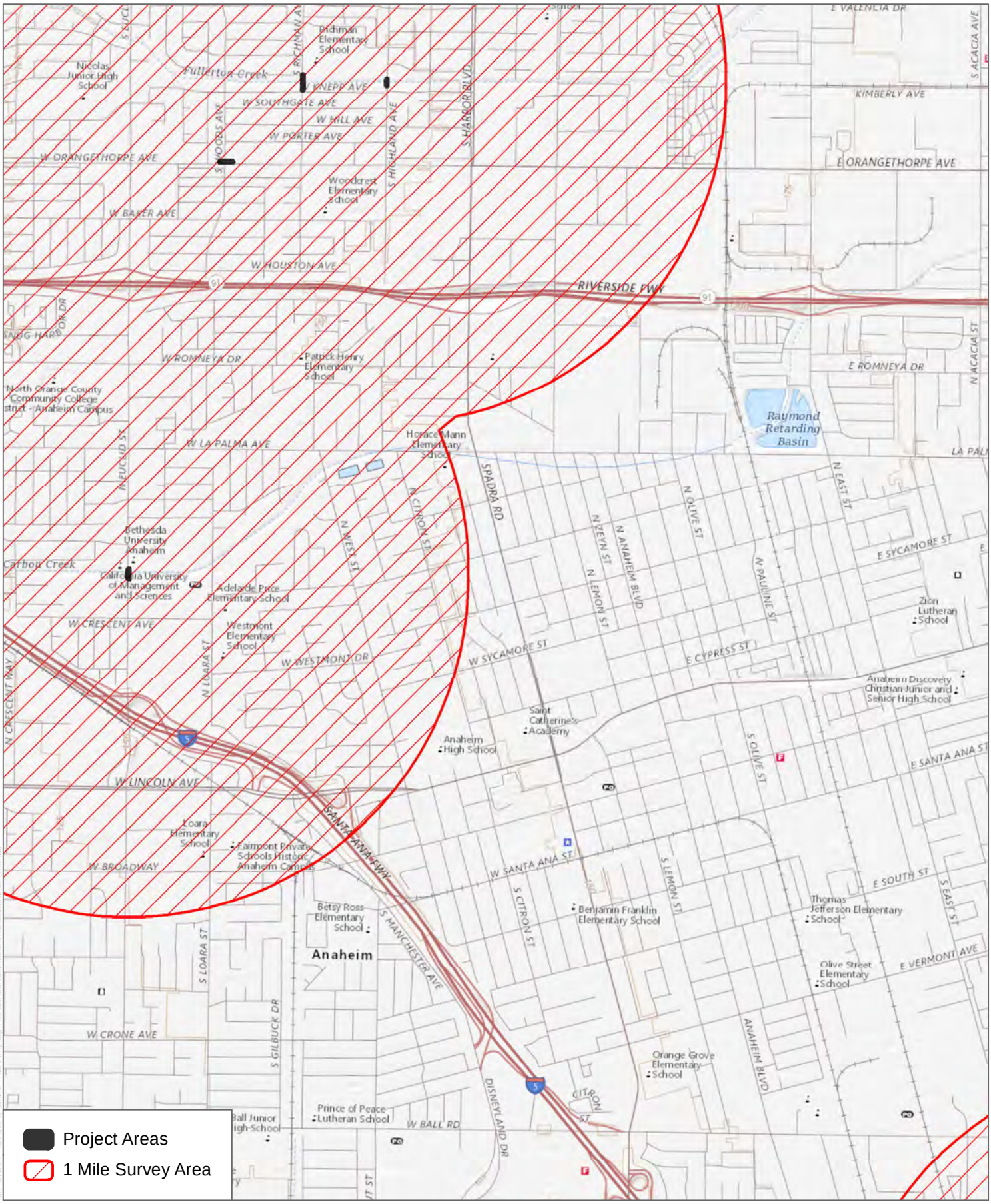

Township 3S / Range 10W Section(s) 32, 33, 34, Township 4S / Range 10W Section(s) 03, 04, 05, 08, 09, 10, 14, 16, 17, 23

FIGURE 1 GRID D3

Records Search

Orange County Sanitation District

DUDEK

0 285 570 Meters 1:24,000

0 1,000 2,000 Feet

USGS National Map 2019
Quad(s) Anaheim

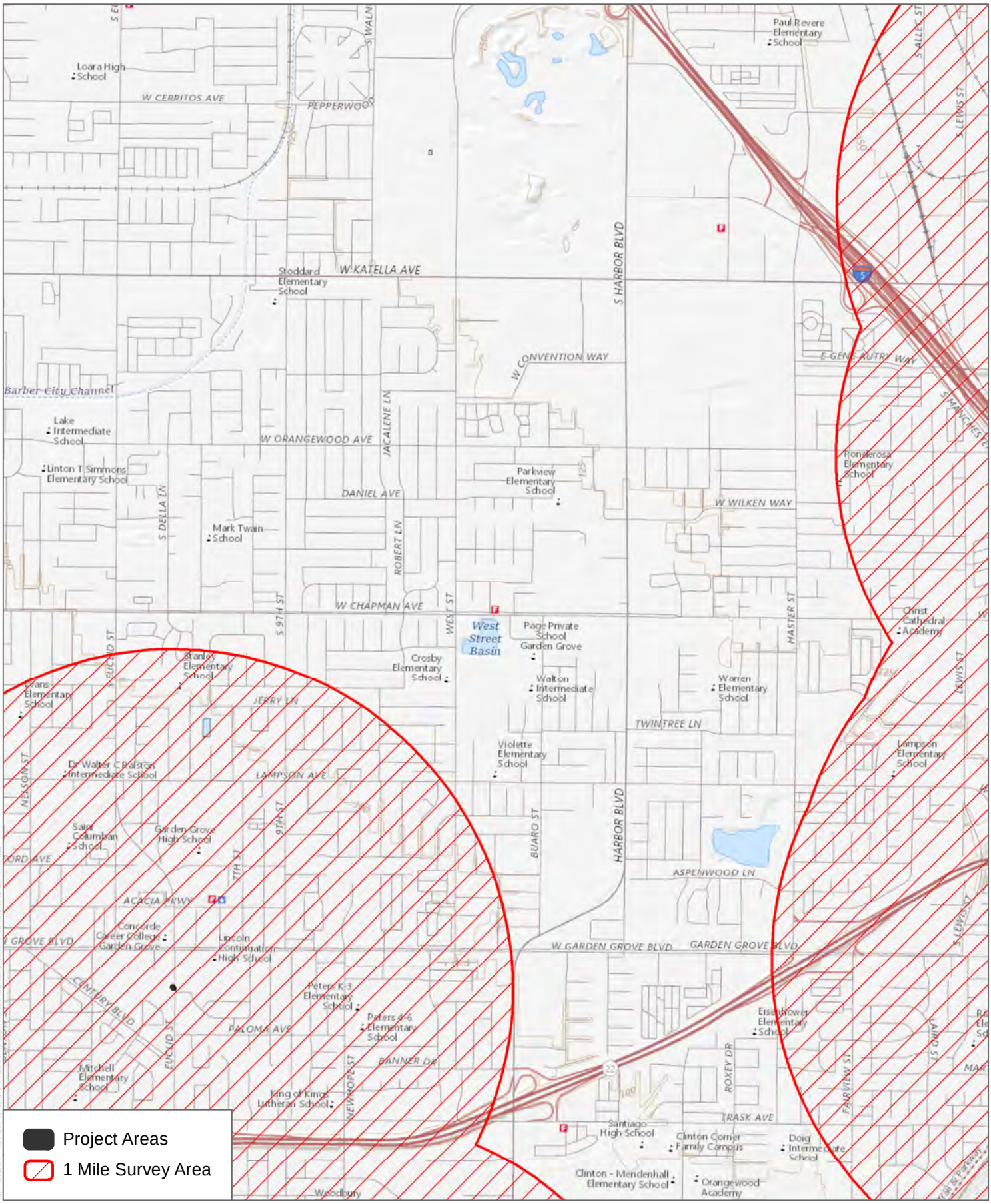

Township 4S / Range 10W Section(s) 23, 26, 32, 33, 34, 35, Township 5S / Range 10W Section(s) 02, 03, 04, 05

FIGURE 1 GRID D4

Records Search

Orange County Sanitation District

DUDEK

0 285 570 Meters 1:24,000

0 1,000 2,000 Feet

USGS National Map 2019
Quad(s) Anaheim

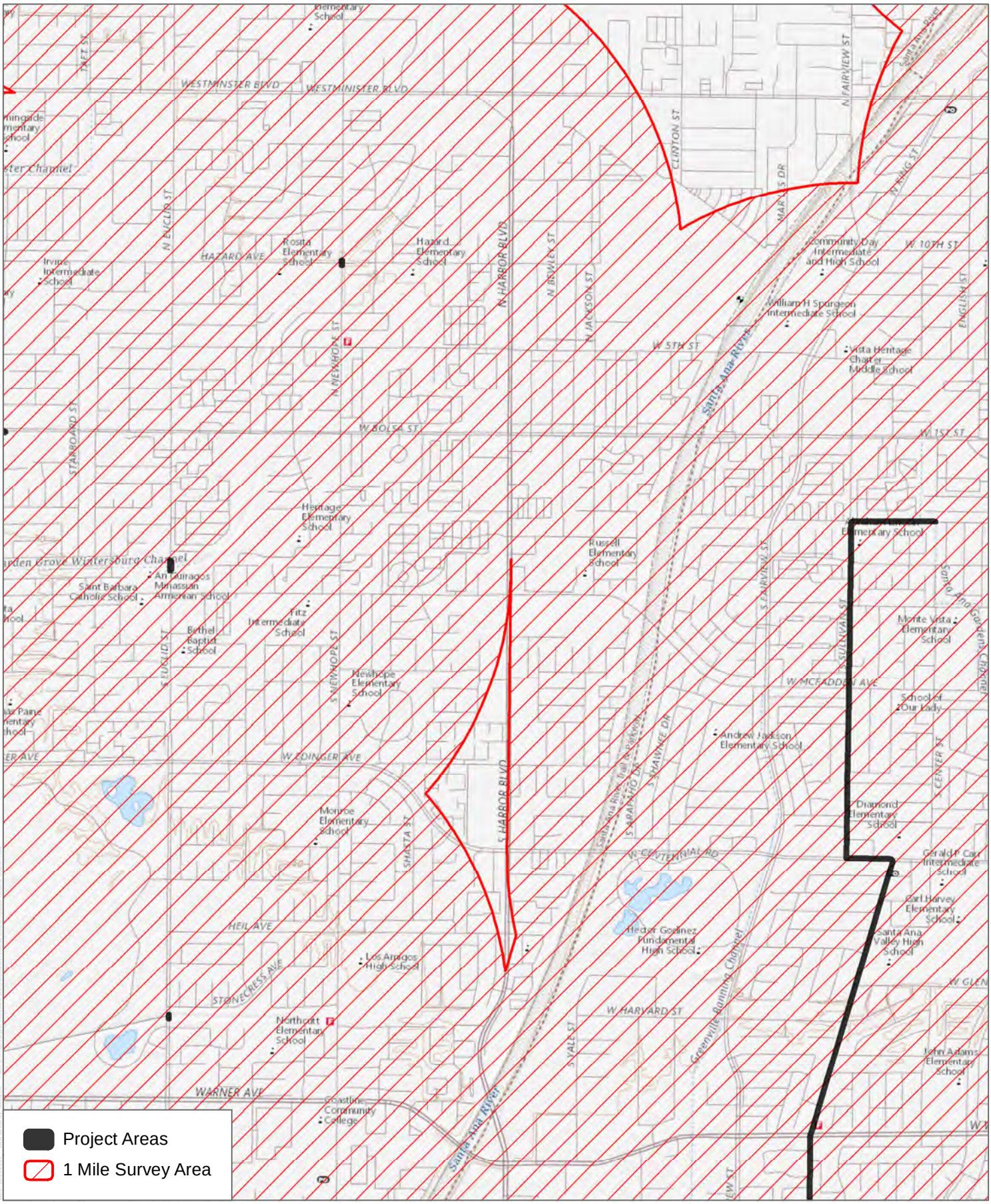

Township 5S / Range 10W Section(s) 02, 03, 04, 05, 08, 09, 10, 11, 14, 15, 16, 17, 20, 21, 22, 23, 26, 27, 28, 29

FIGURE 1 GRID D5

Records Search

Orange County Sanitation District

DUDEK

0 285 570 Meters 1:24,000

0 1,000 2,000 Feet

USGS National Map 2019
Quad(s) Anaheim, Newport Beach

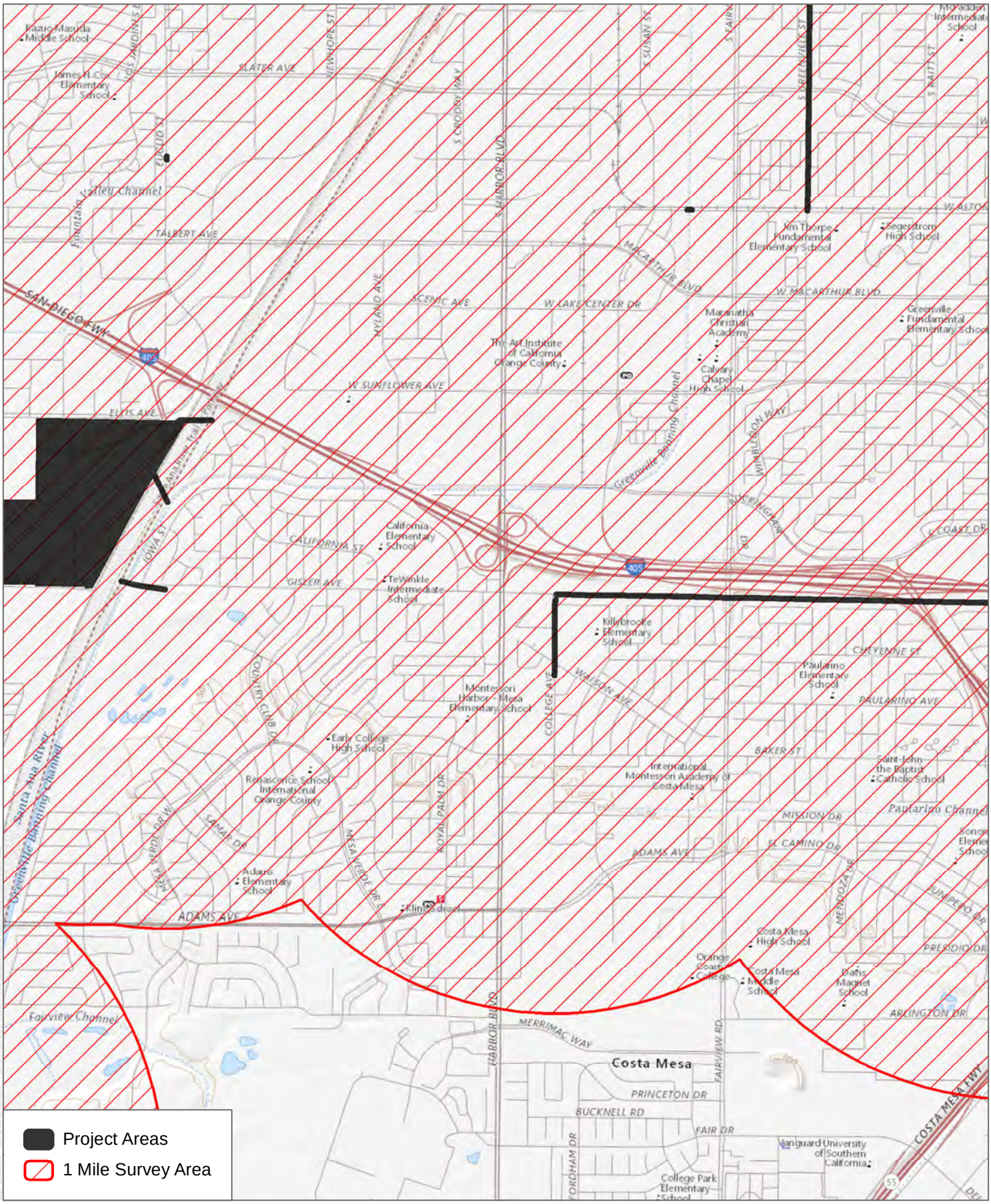

Township 5S / Range 10W Section(s) 26, 27, 28, 29, 32, 33, 34, 35, Township 6S / Range 10W Section(s) 02, 03, 04, 05, 08, 09, 10, 11

FIGURE 1 GRID D6

Records Search

Orange County Sanitation District

DUDEK

0 285 570 Meters 1:24,000

0 1,000 2,000 Feet

USGS National Map 2019
Quad(s) Newport Beach

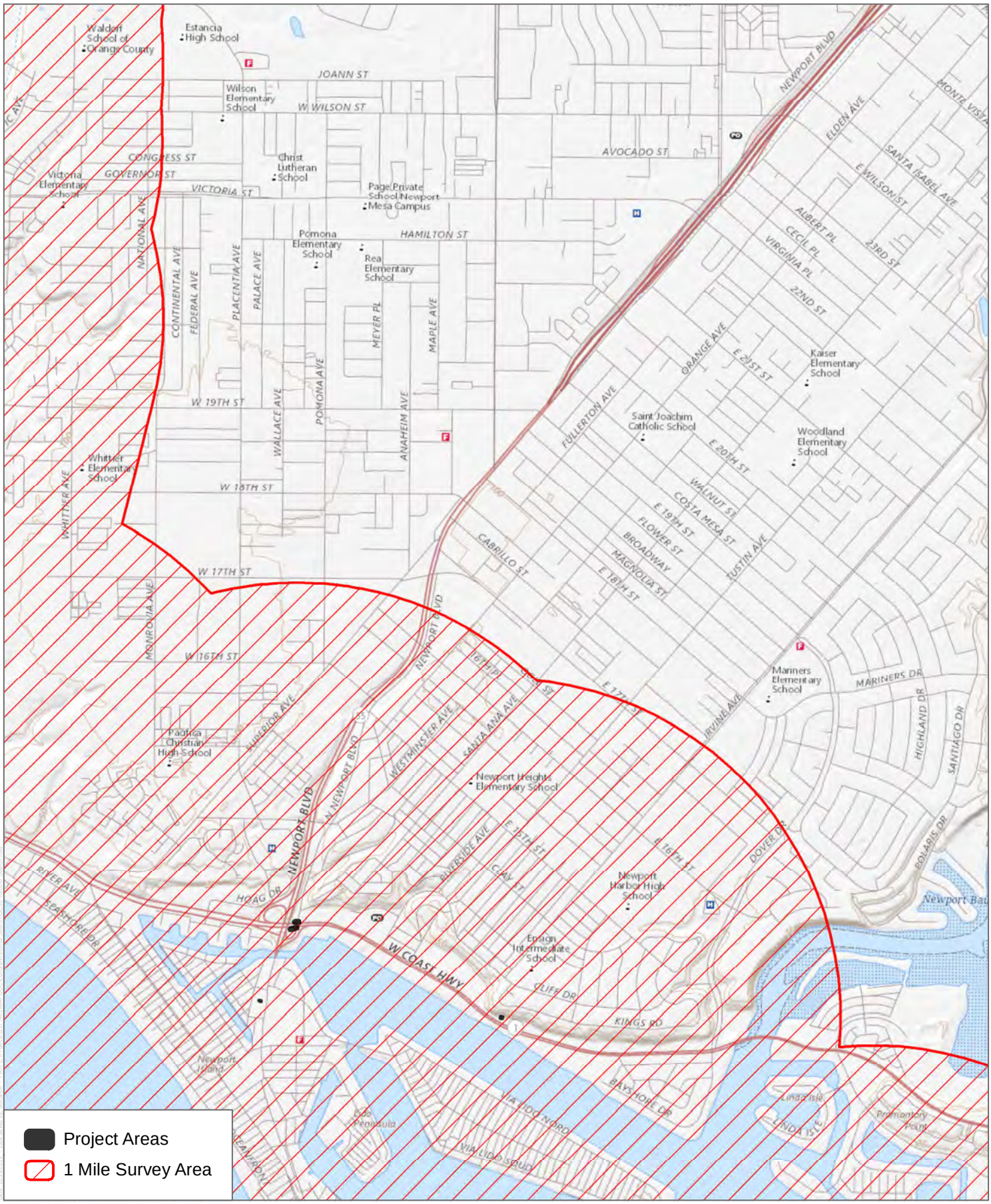

Township 6S / Range 10W Section(s) 08, 09, 16, 17, 20, 21, 22, 26, 27, 28, 29, 33, 34, 35

FIGURE 1 GRID D7

Records Search

Orange County Sanitation District

DUDEK

0 285 570 Meters 1:24,000

0 1,000 2,000 Feet

USGS National Map 2019
Quad(s) Newport Beach

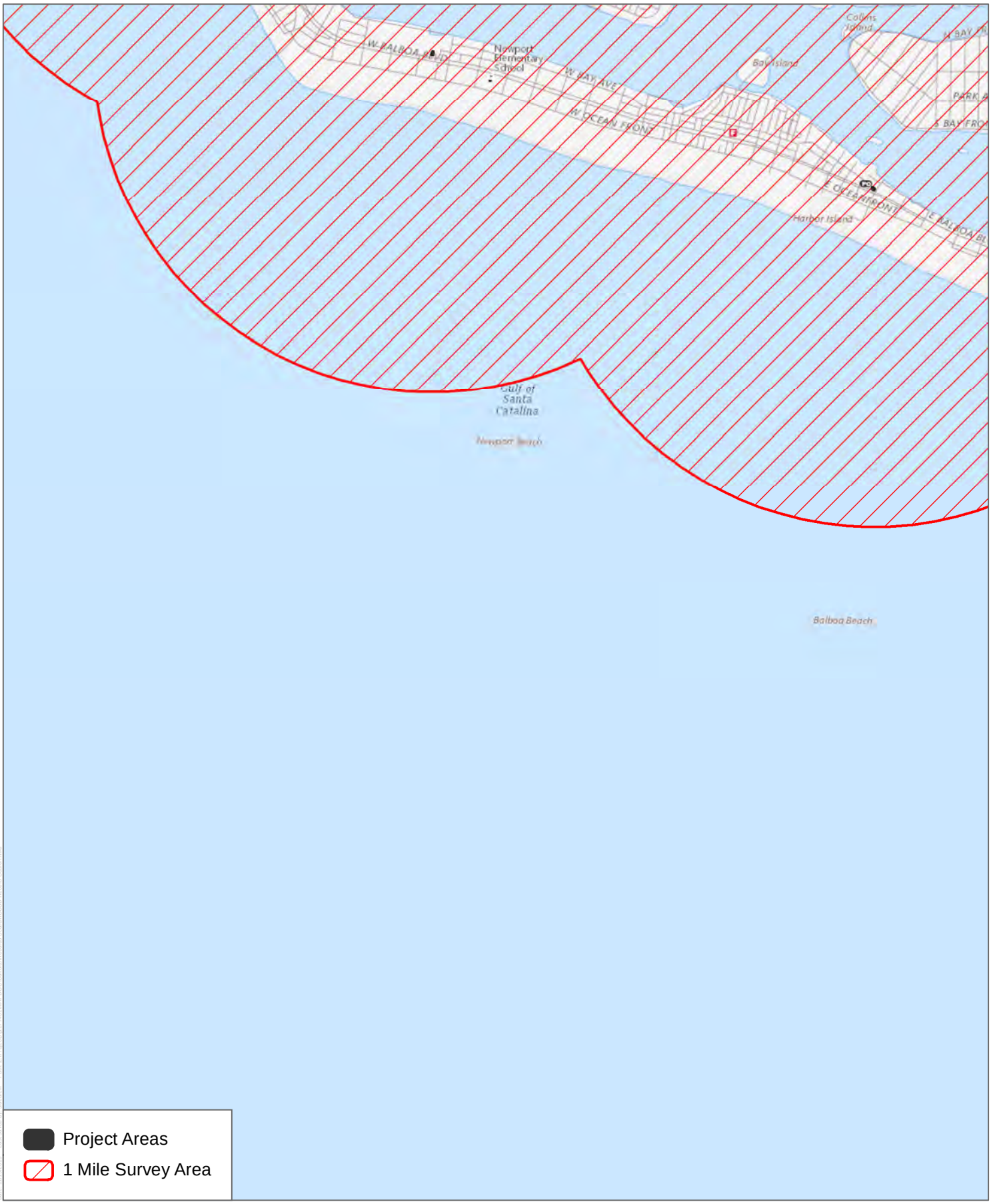

Township 6S / Range 10W Section(s) 33, 34, 35, Township 7S / Range 10W Section(s) 02

DUDEK

0 285 570 Meters
1:24,000

0 1,000 2,000 Feet

USGS National Map 2019
Quad(s) Newport Beach

FIGURE 1 GRID D8

Records Search

Orange County Sanitation District

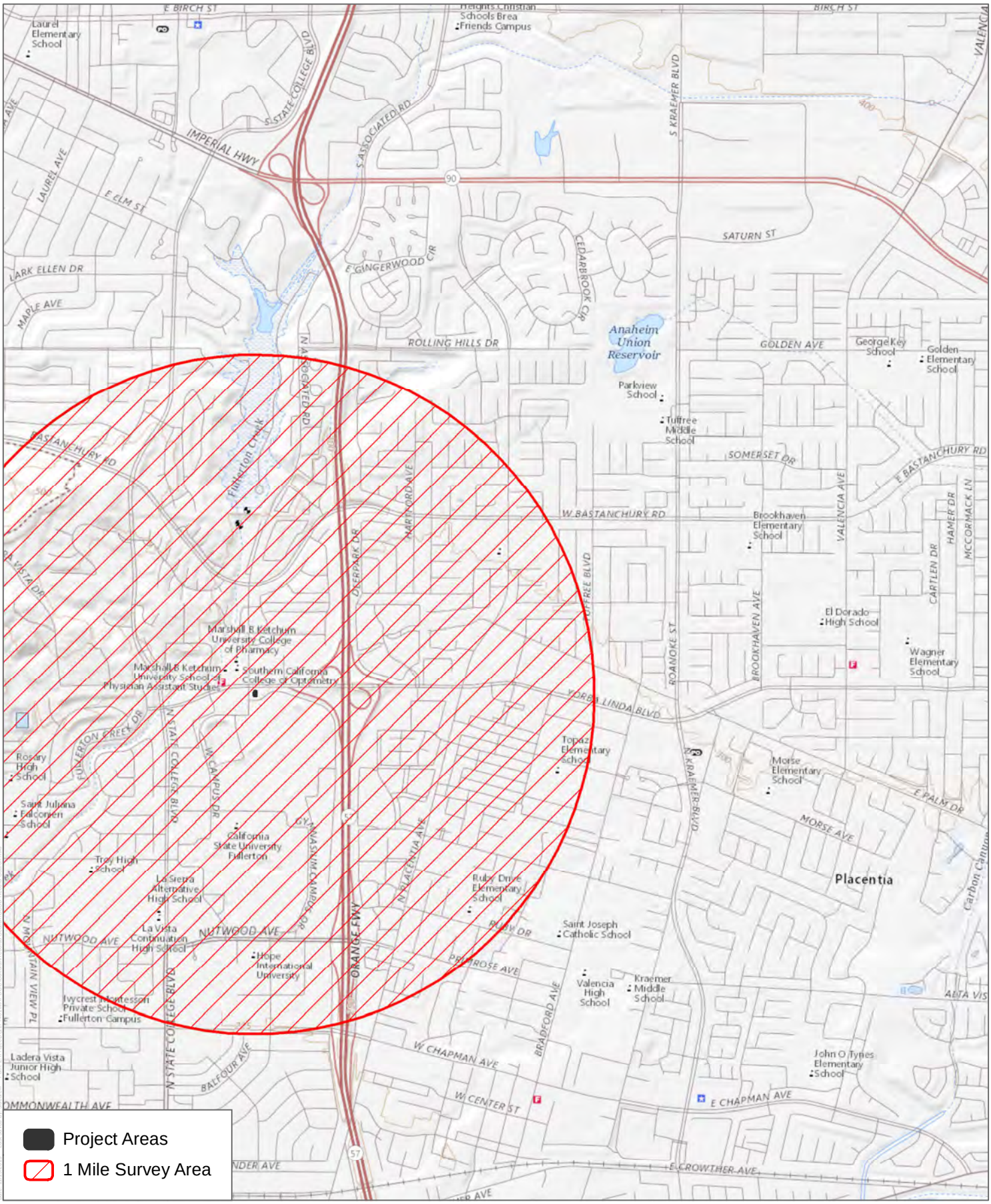

Township 3S / Range 10W Section(s) 13, 23, 24, 25, 26, Township 3S / Range 9W Section(s) 19, 30

FIGURE 1 GRID E2

Records Search

Orange County Sanitation District

DUDEK

0 285 570 Meters 1:24,000

0 1,000 2,000 Feet

USGS National Map 2019
Quad(s) Anaheim, La Habra, Yorba Linda

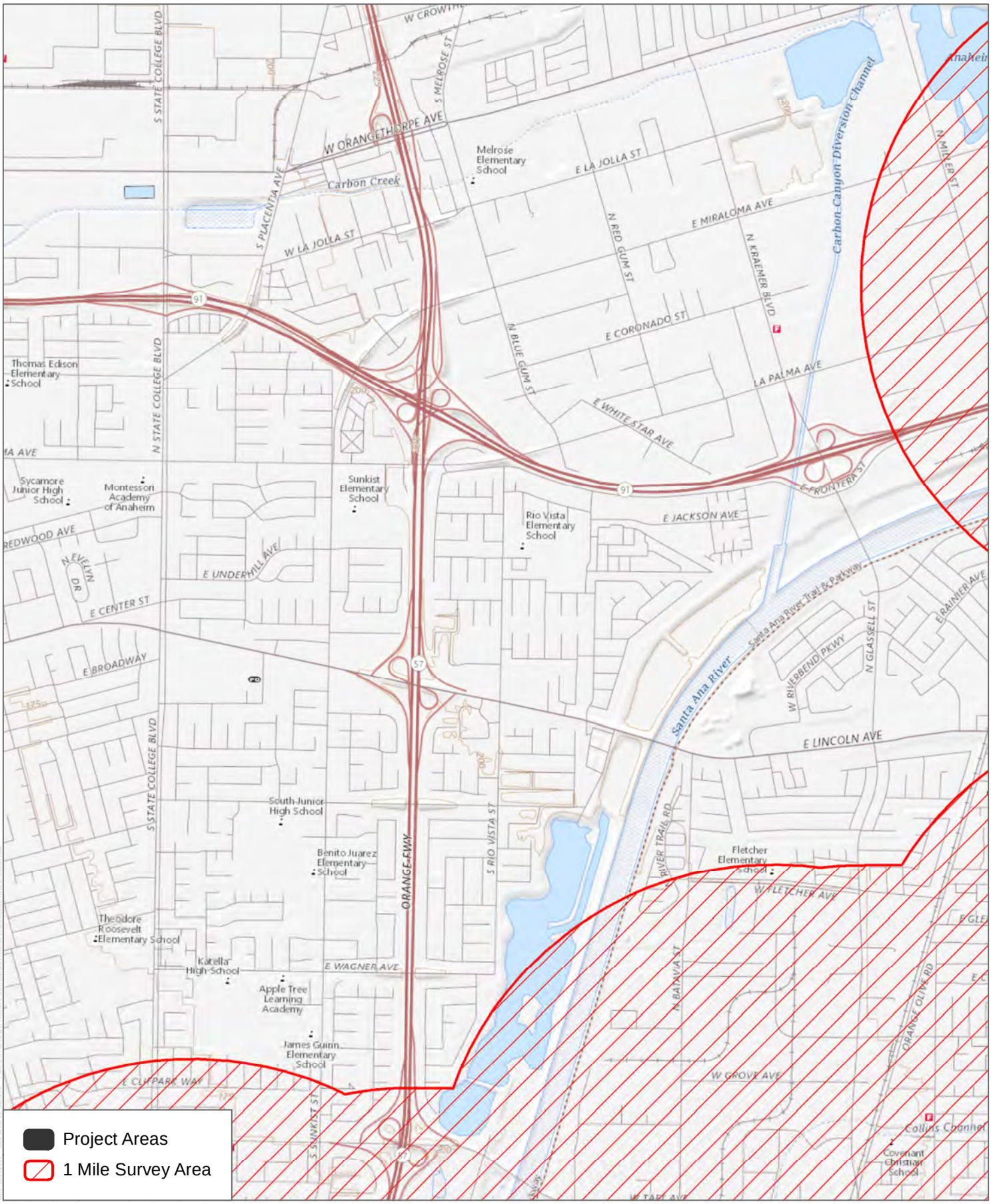

Township 3S / Range 9W Section(s) 32, Township 4S / Range 10W Section(s) 13, 14, 23, 24
Township 4S / Range 9W Section(s) 05, 17, 18, 19, 20, Township 4S / Range 9W Section(s) 08

DUDEK

0 285 570 Meters
1:24,000

0 1,000 2,000 Feet

USGS National Map 2019
Quad(s) Anaheim, Orange

FIGURE 1 GRID E3

Records Search

Orange County Sanitation District

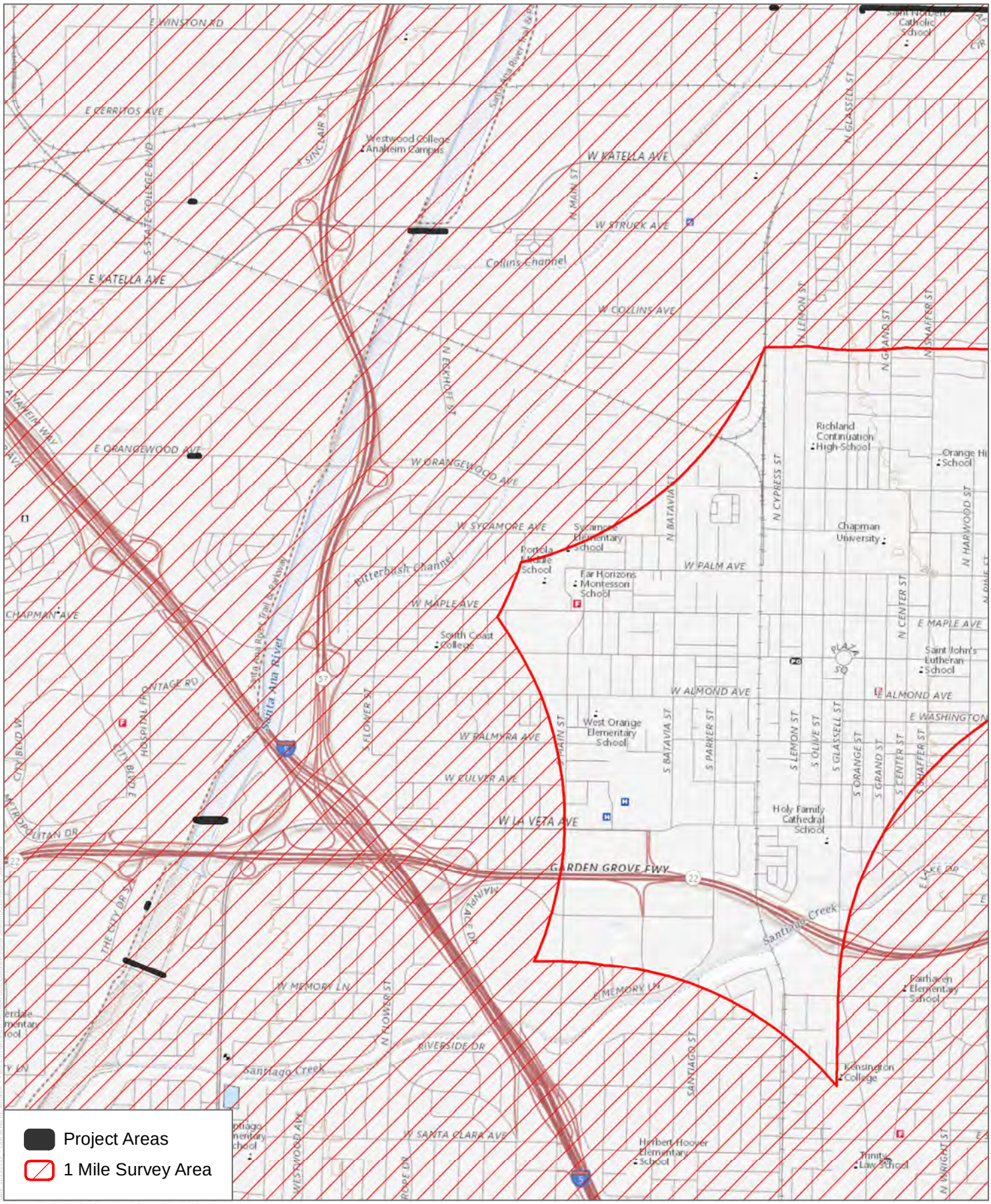

Township 4S / Range 10W Section(s) 23, 24, 25, 26, 35, 36, Township 4S / Range 9W Section(s) 19, 20, 29, 30, 31, 32
Township 5S / Range 10W Section(s) 01, 02, Township 5S / Range 9W Section(s) 05, 06

DUDEK

0 285 570 Meters
1:24,000

0 1,000 2,000 Feet

USGS National Map 2019
Quad(s) Anaheim, Orange

FIGURE 1 GRID E4

Records Search

Orange County Sanitation District

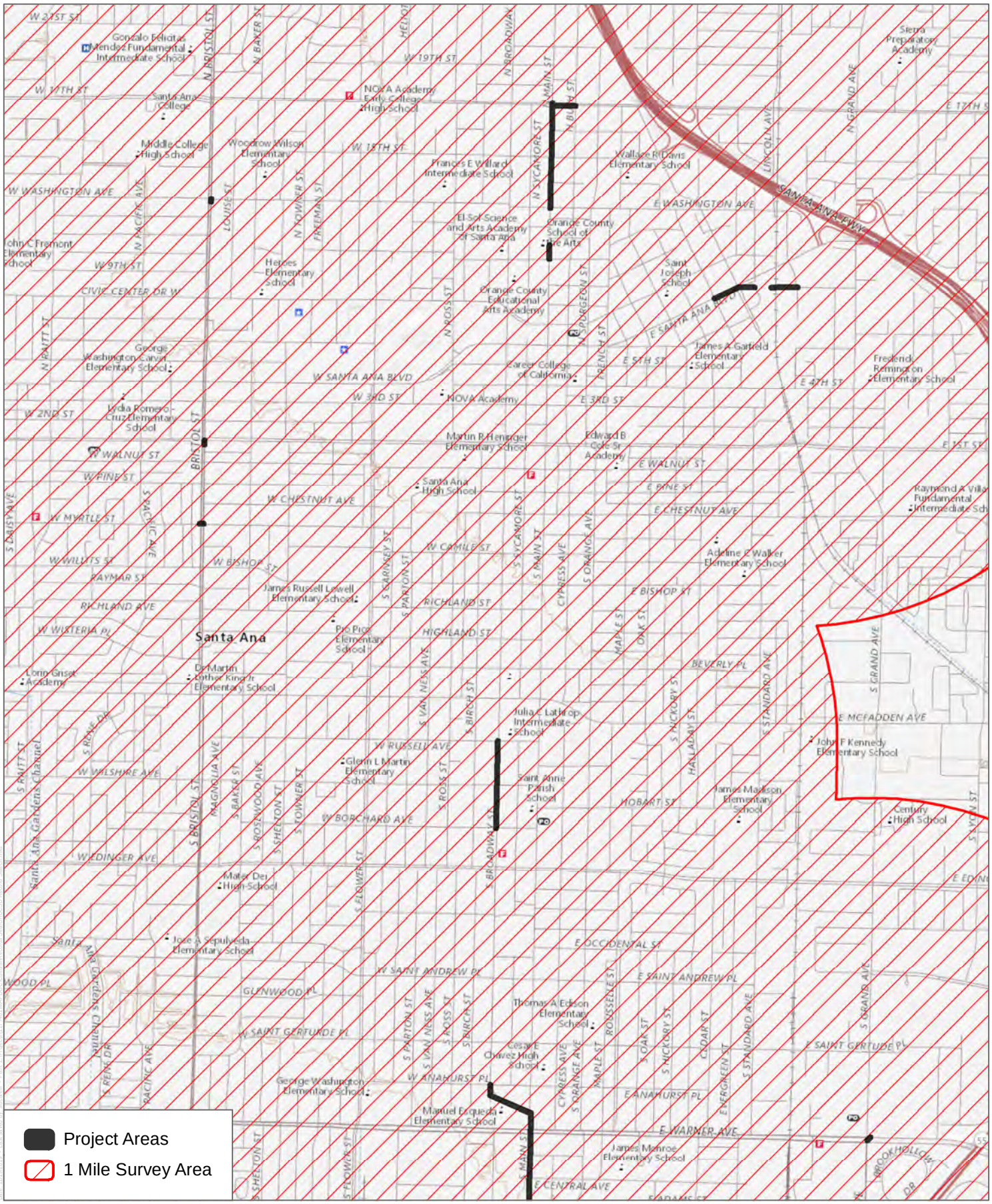

Township 5S / Range 10W Section(s) 01, 02, 11, 12, 13, 14, 23, 24, 25, 26, Township 5S / Range 9W Section(s) 05, 06, 07, 08, 17, 18, 19, 20, 29, 30

FIGURE 1 GRID E5

Records Search

Orange County Sanitation District

DUDEK

0 285 570 Meters 1:24,000

0 1,000 2,000 Feet

USGS National Map 2019
Quad(s) Anaheim, Newport Beach, Orange, Tustin

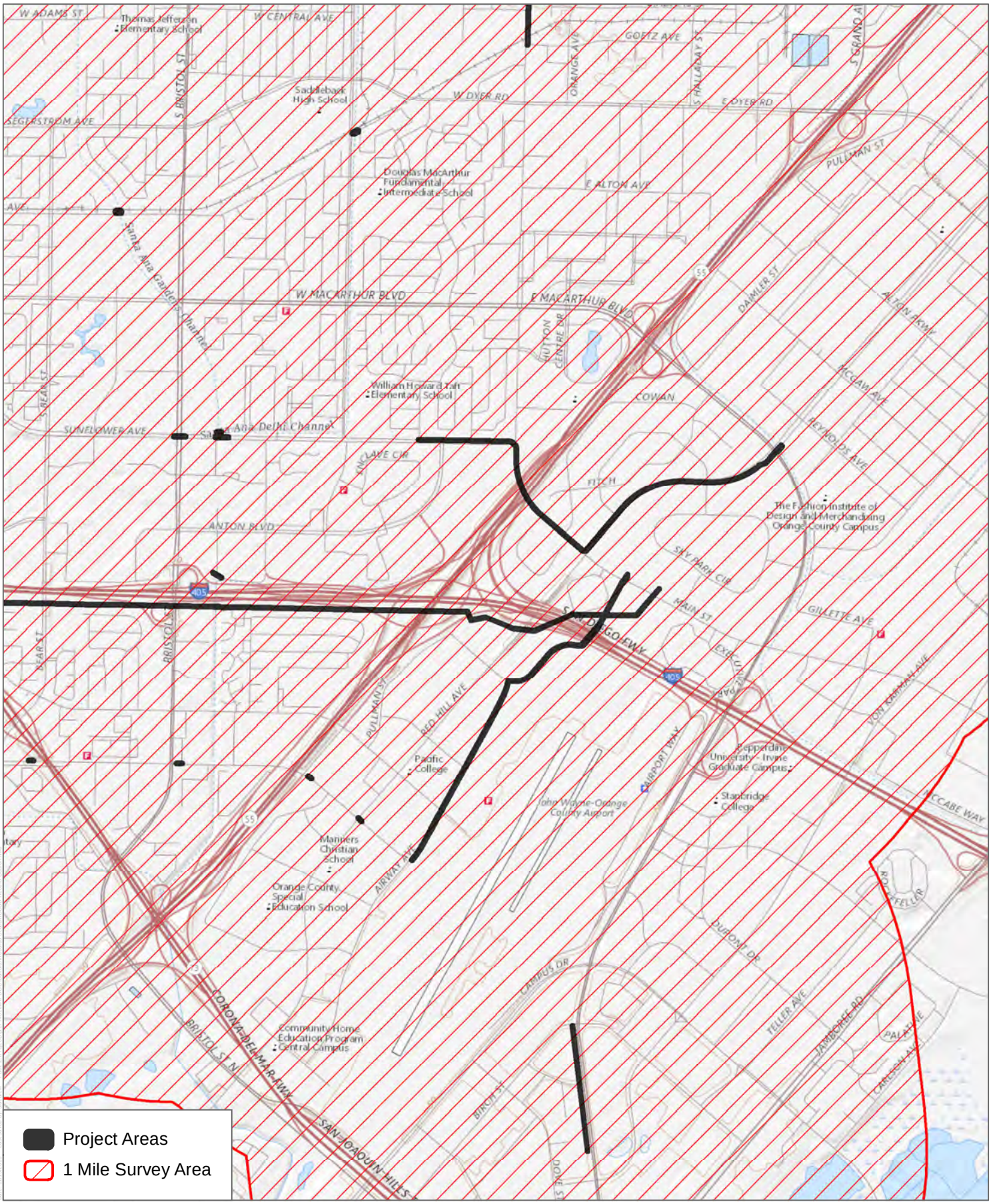

Township 5S / Range 10W Section(s) 25, 26, 35, 36, Township 5S / Range 9W Section(s) 29, 30, 31, 32
Township 6S / Range 10W Section(s) 01, 02, 11, 12, Township 6S / Range 9W Section(s) 05, 06, 07, 08

FIGURE 1 GRID E6

Records Search

Orange County Sanitation District

DUDEK

0 285 570 Meters
1:24,000

0 1,000 2,000 Feet

USGS National Map 2019
Quad(s) Newport Beach, Tustin

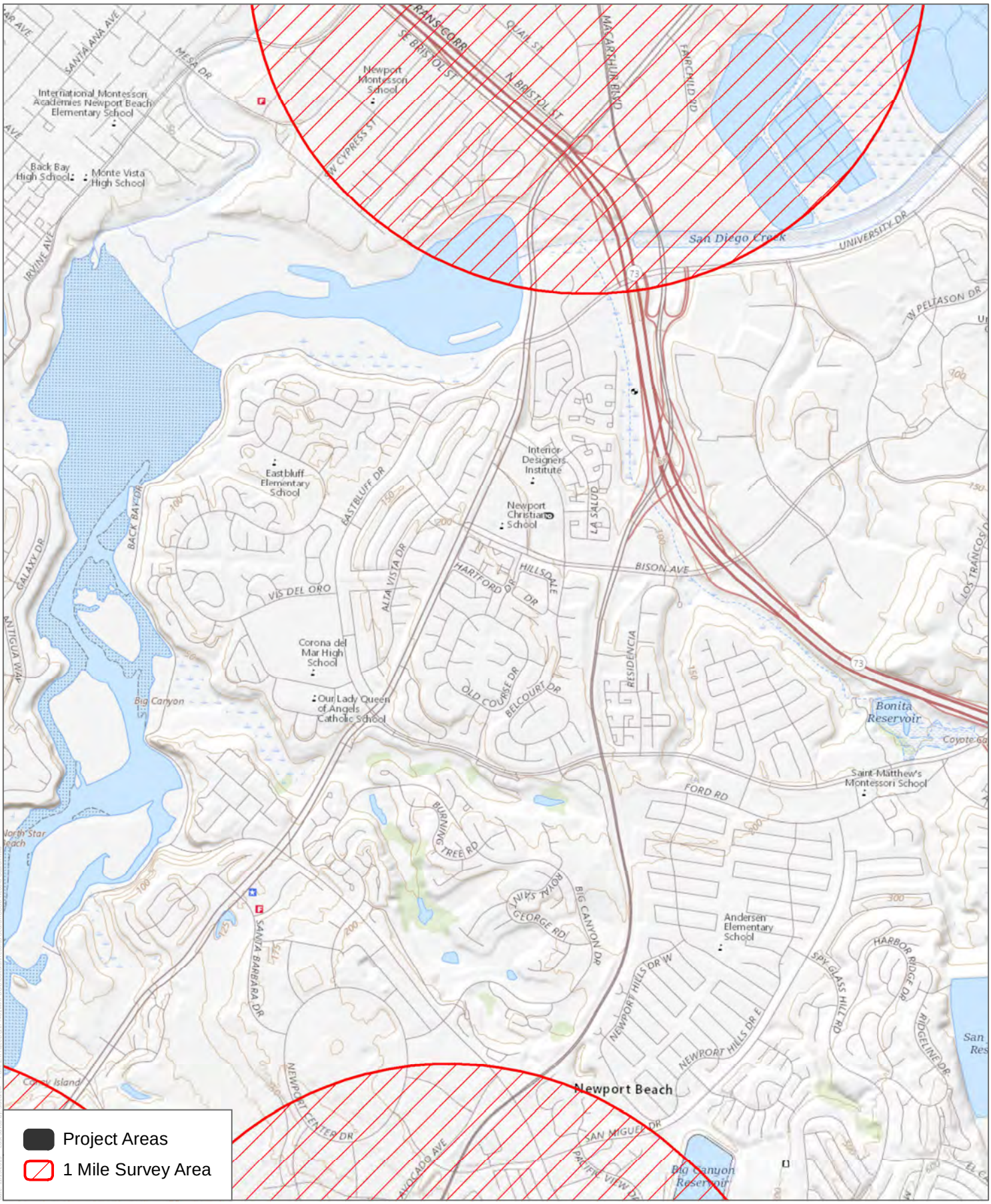

Township 6S / Range 10W Section(s) 12, 13, 25, 26, 35, 36, Township 6S / Range 9W Section(s) 07, 08, 17, 18, 30, 31

FIGURE 1 GRID E7

Records Search

Orange County Sanitation District

DUDEK

0 285 570 Meters 1:24,000

0 1,000 2,000 Feet

USGS National Map 2019
Quad(s) Laguna Beach, Newport Beach, Tustin

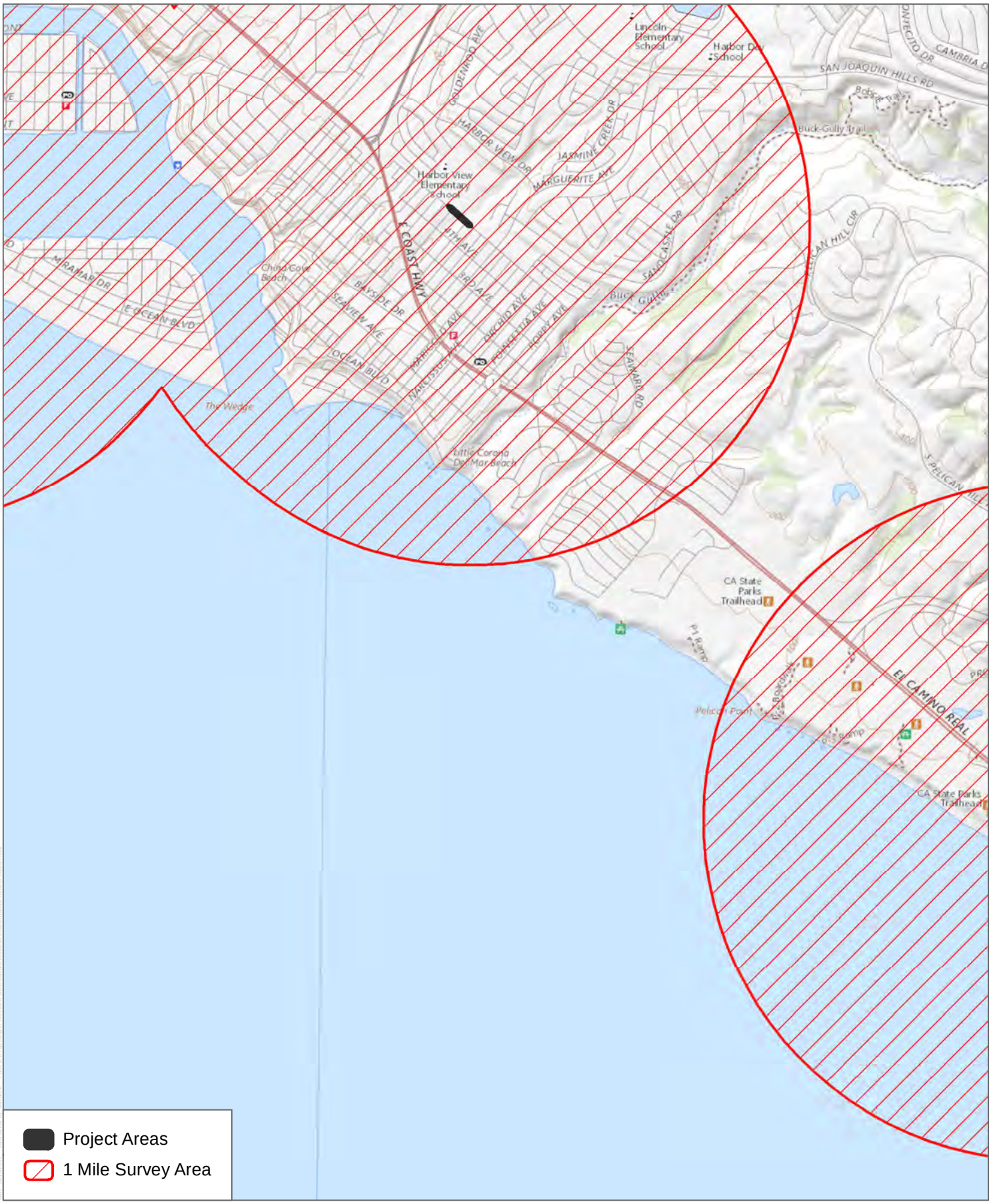

Township 6S / Range 10W Section(s) 35, 36, Township 6S / Range 9W Section(s) 31
Township 7S / Range 10W Section(s) 01, 02, Township 7S / Range 9W Section(s) 05, 06, 07, 08

DUDEK

0 285 570 Meters
1:24,000

0 1,000 2,000 Feet

USGS National Map 2019
Quad(s) Laguna Beach, Newport Beach

FIGURE 1 GRID E8

Records Search

Orange County Sanitation District

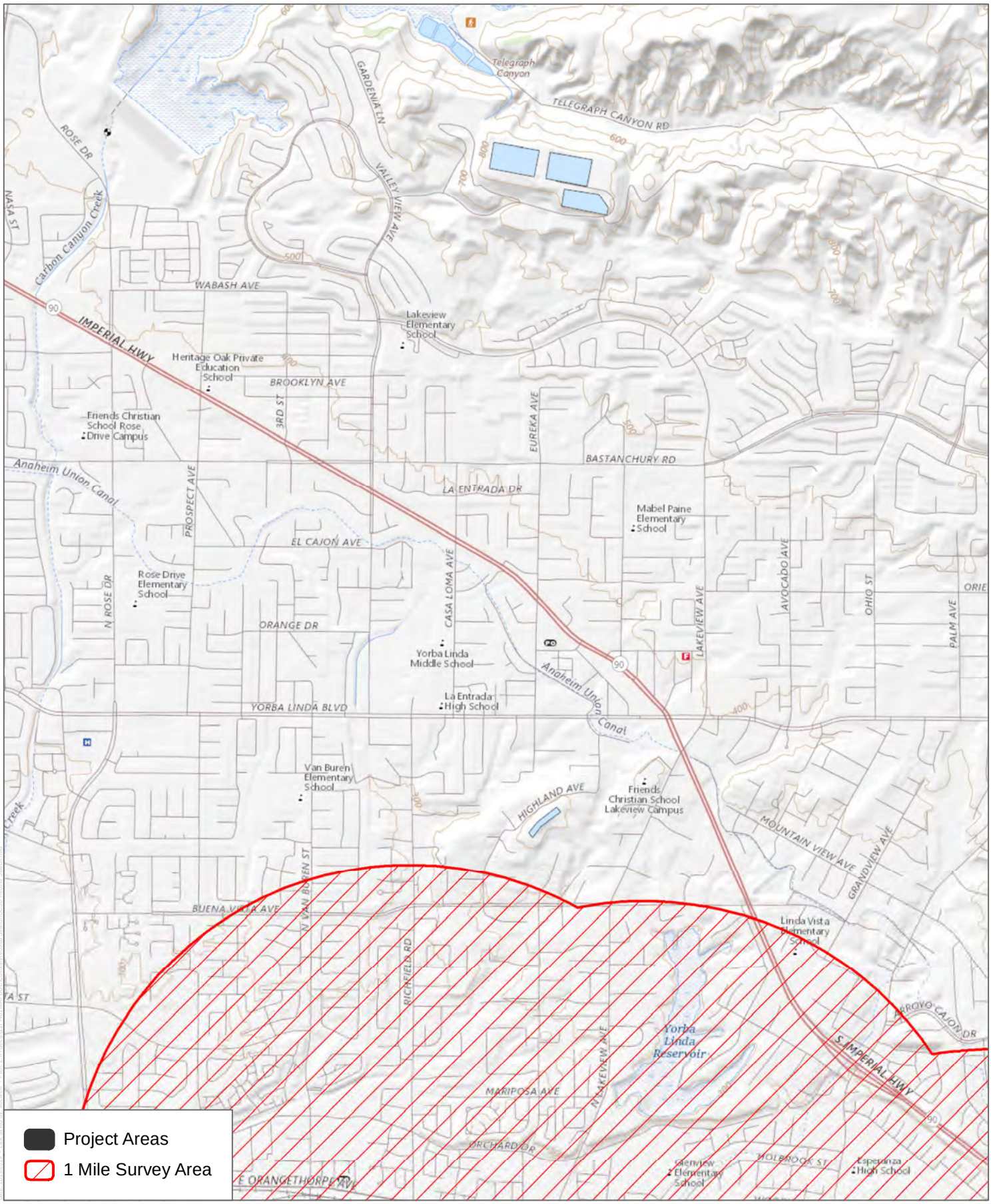

Township 3S / Range 9W Section(s) 32, Township 3S / Range 9W Section(s) 26, 27, 28, 29, 33, 34, 35

FIGURE 1 GRID F2

Records Search

Orange County Sanitation District

DUDEK

0 285 570 Meters 1:24,000

0 1,000 2,000 Feet

USGS National Map 2019
Quad(s) Orange, Yorba Linda

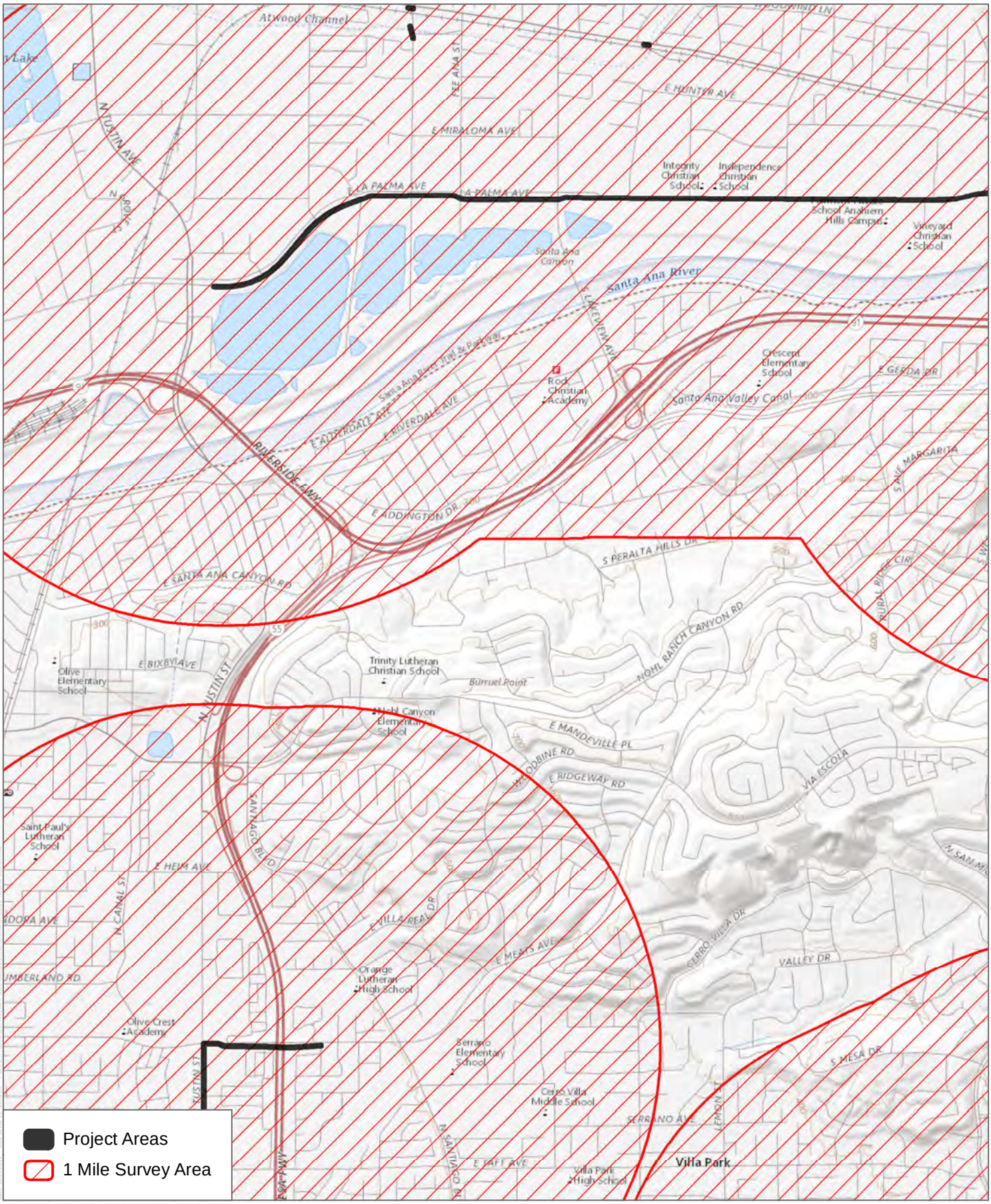

Township 3S / Range 9W Section(s) 32, Township 3S / Range 9W Section(s) 33, 34, 35
Township 4S / Range 9W Section(s) 02, 03, 04, 05, 14, 15, 16, 17, 20, 21, 22, 23, Township 4S / Range 9W Section(s) 08, 09, 10, 11

DUDEK

0 285 570 Meters
1:24,000

0 1,000 2,000 Feet

USGS National Map 2019
Quad(s) Orange

FIGURE 1 GRID F3

Records Search

Orange County Sanitation District

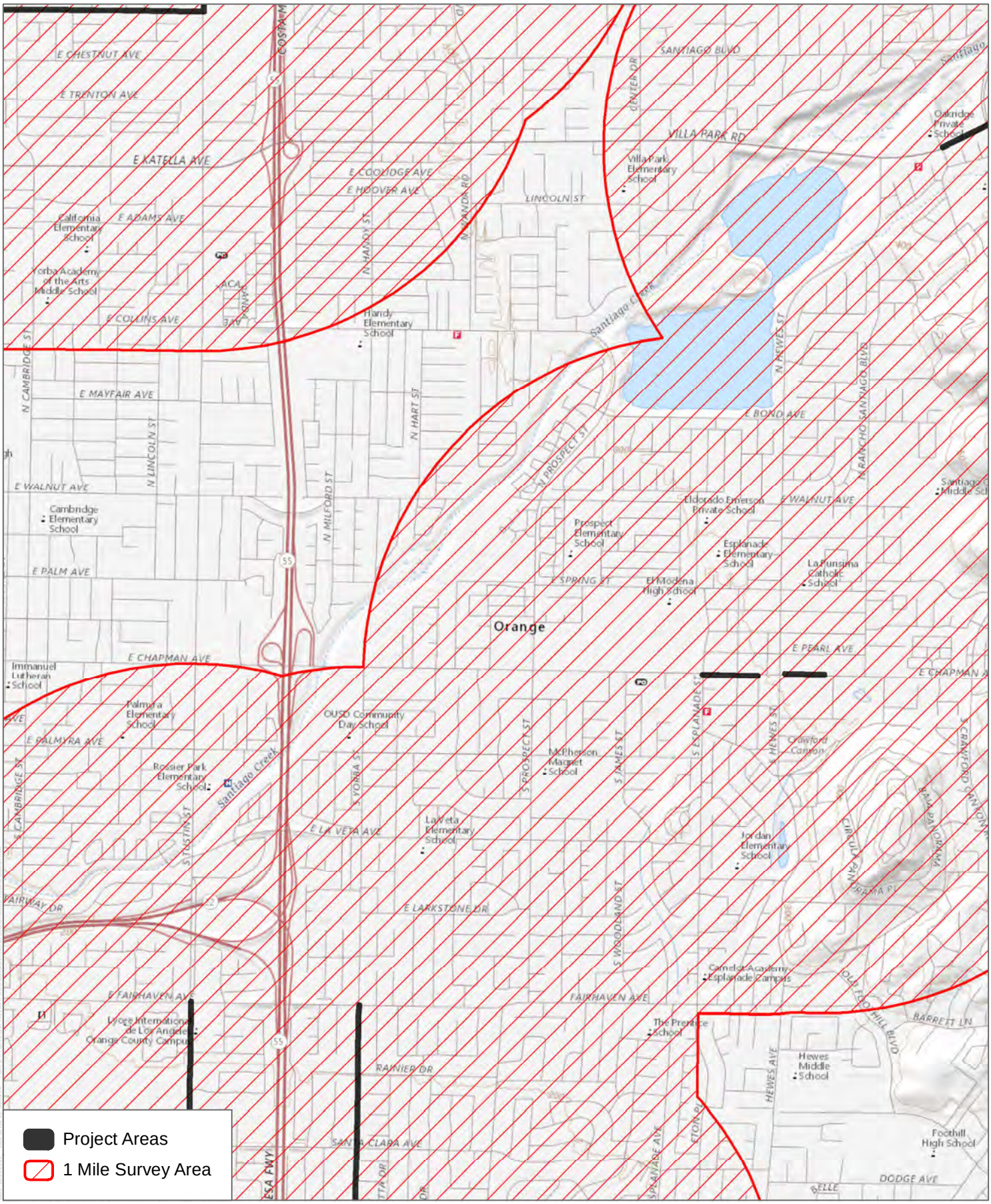

Township 4S / Range 9W Section(s) 20, 21, 22, 23, 26, 27, 28, 29, 32, 33, 34, 35, Township 5S / Range 9W Section(s) 02, 03, 04, 05

FIGURE 1 GRID F4

Records Search

Orange County Sanitation District

DUDEK

0 285 570 Meters 1:24,000

0 1,000 2,000 Feet

USGS National Map 2019
Quad(s) Orange

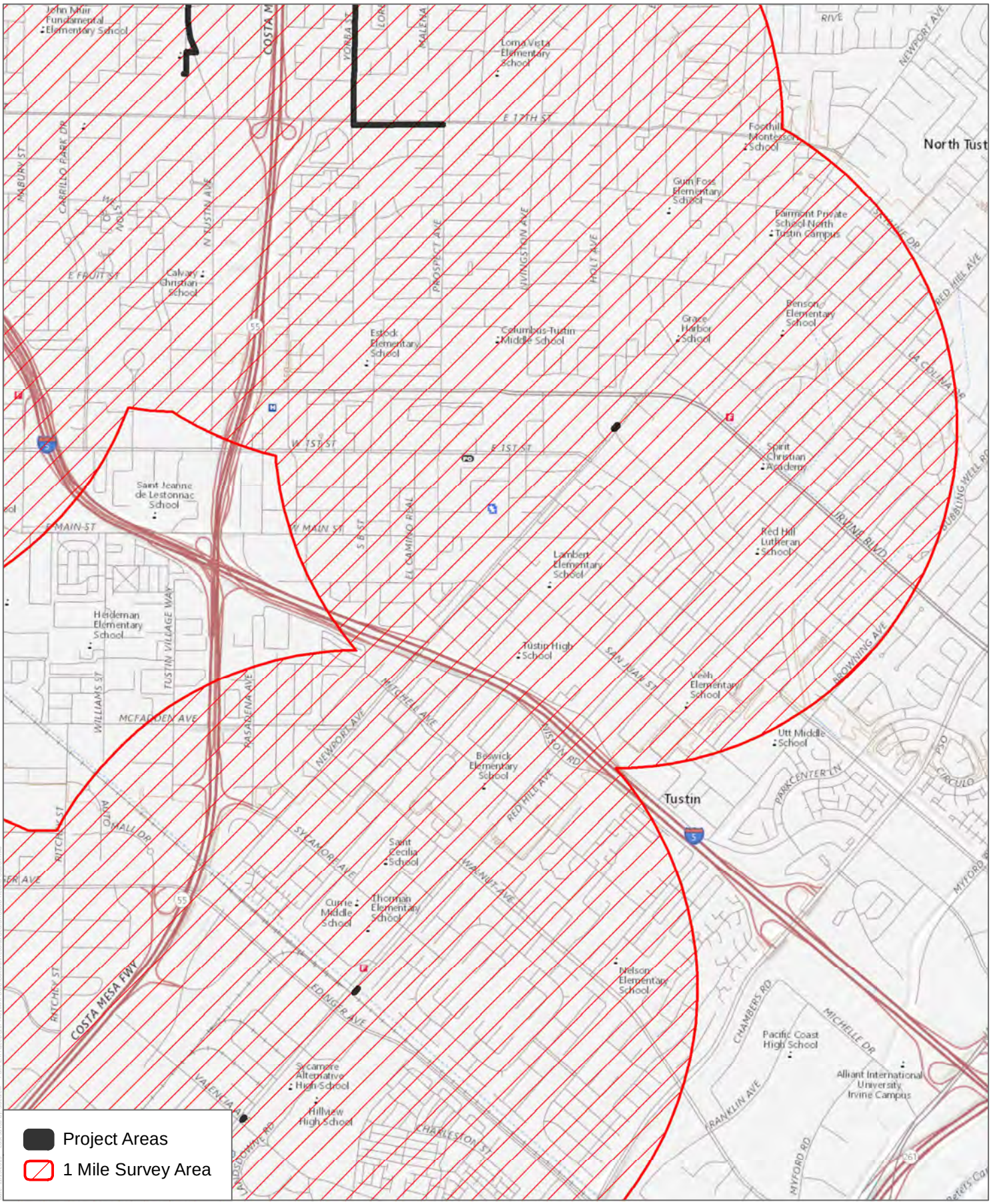

Township 5S / Range 9W Section(s) 03, 04, 05, 08, 09, 10, 11, 14, 15, 16, 17, 20, 21, 22, 27, 28, 29

FIGURE 1 GRID F5

Records Search

Orange County Sanitation District

DUDEK

0 285 570 Meters 1:24,000

0 1,000 2,000 Feet

USGS National Map 2019
Quad(s) Orange, Tustin

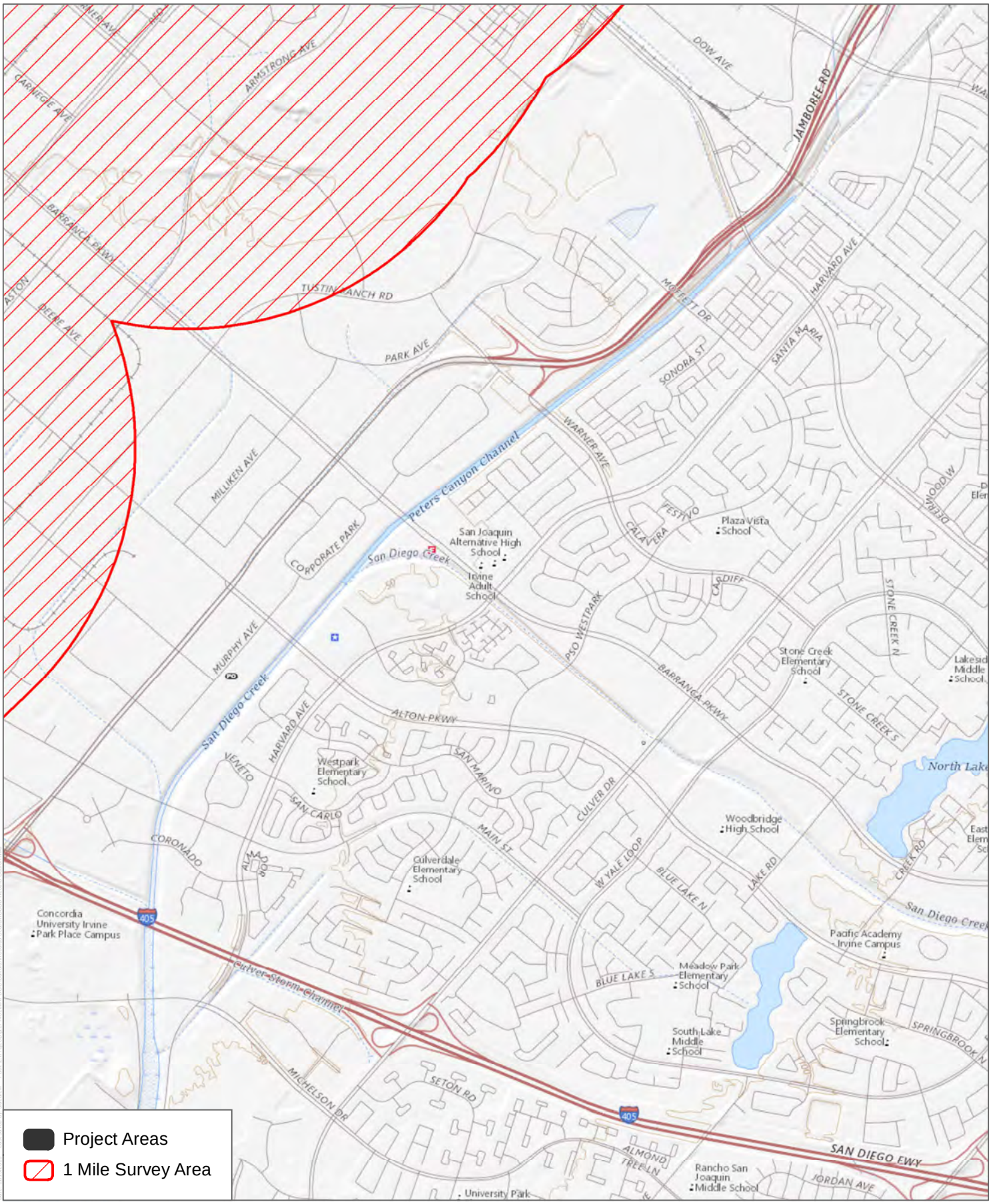

Township 5S / Range 9W Section(s) 27, 28, 29, 32, 33, Township 6S / Range 9W Section(s) 05

FIGURE 1 GRID F6

Records Search

Orange County Sanitation District

DUDEK

0 285 570 Meters 1:24,000

0 1,000 2,000 Feet

USGS National Map 2019
Quad(s) Tustin

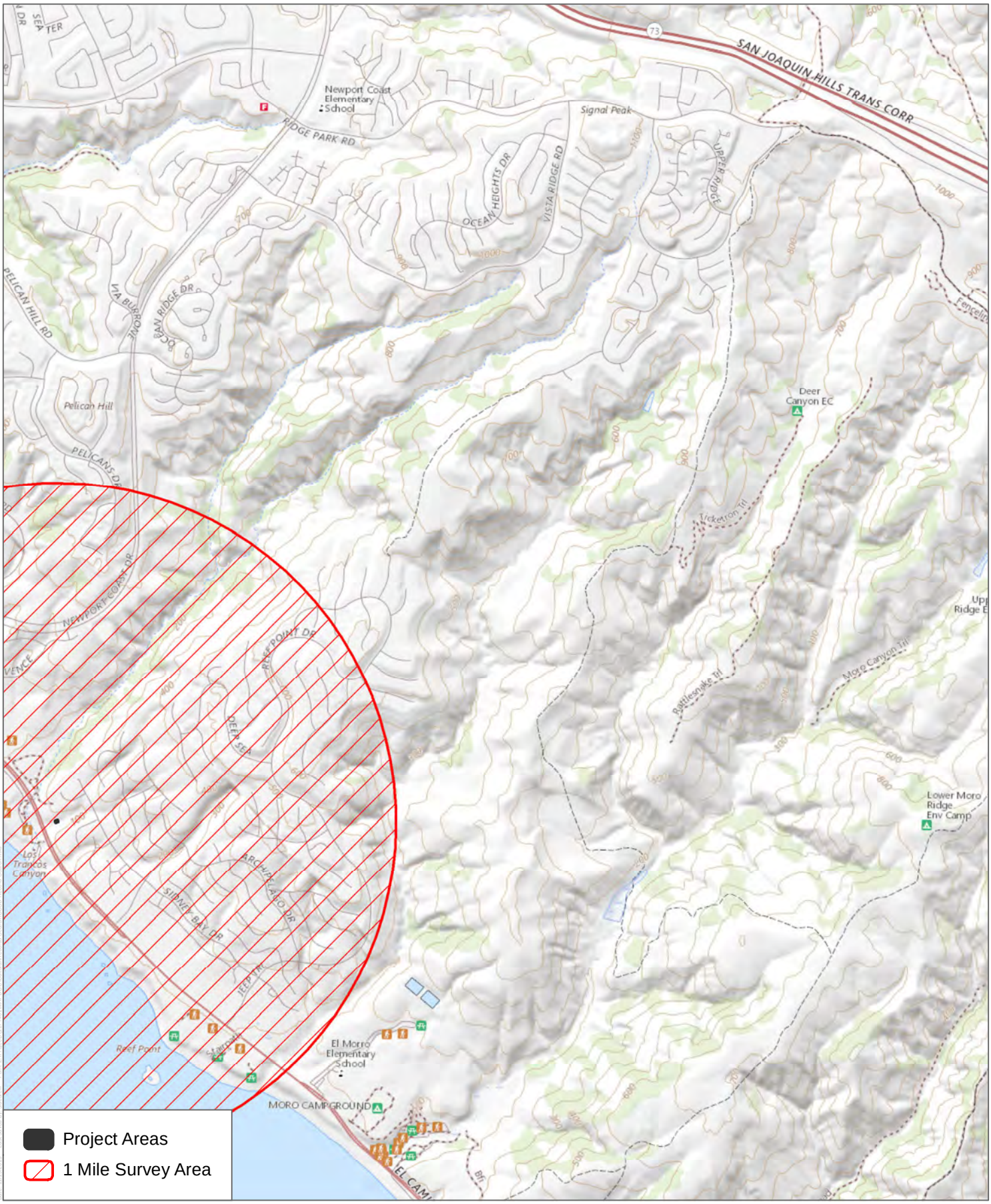

Township 7S / Range 9W Section(s) 04, 05, 08, 09, 16, 17

FIGURE 1 GRID F8

Records Search

Orange County Sanitation District

DUDEK

0 285 570 Meters 1:24,000

0 1,000 2,000 Feet

USGS National Map 2019
Quad(s) Laguna Beach

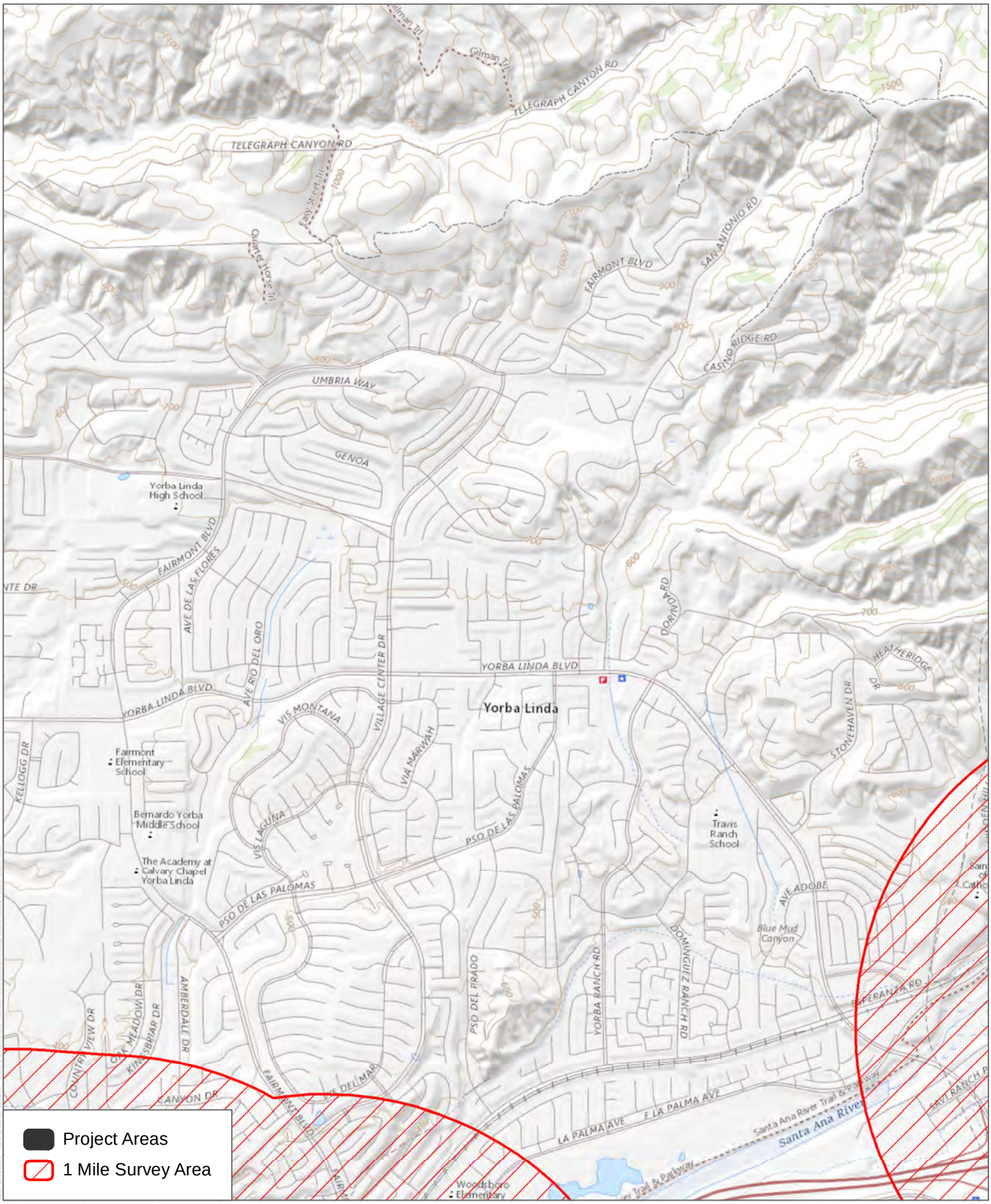

Township 3S / Range 8W Section(s) 29, 30, 31, 32, Township 3S / Range 9W Section(s) 25, 26, 35, 36

FIGURE 1 GRID G2

Records Search

Orange County Sanitation District

DUDEK

0 285 570 Meters 1:24,000

0 1,000 2,000 Feet

USGS National Map 2019
Quad(s) Black Star Canyon, Orange, Prado Dam, Yorba Linda

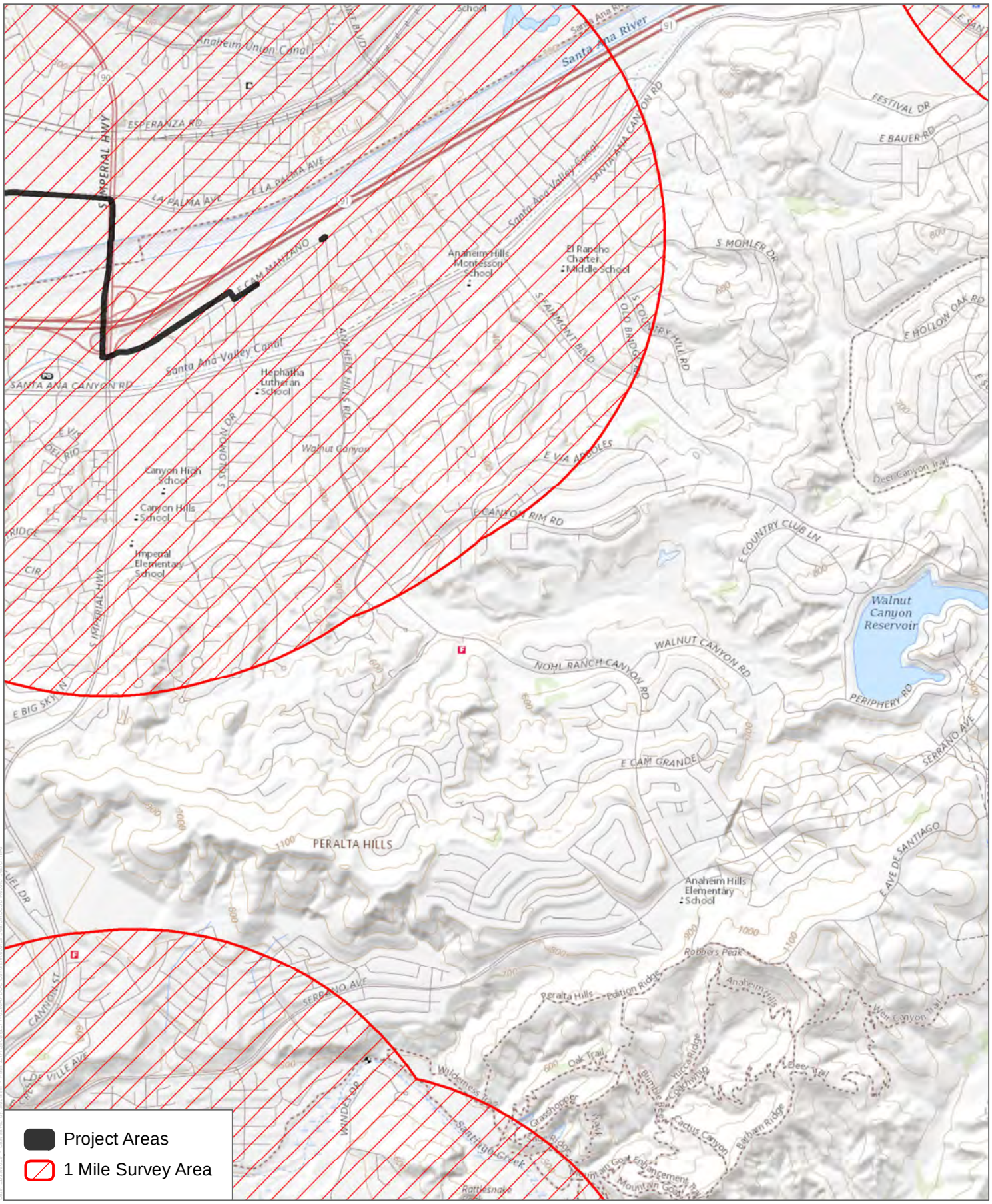

Township 3S / Range 8W Section(s) 31, 32, Township 3S / Range 9W Section(s) 35, 36
Township 4S / Range 8W Section(s) 06, 18, 19, Township 4S / Range 9W Section(s) 01, 02, 13, 14, 23, 24
Township 4S / Range 9W Section(s) 11, 12

DUDEK

0 285 570 Meters
1:24,000

0 1,000 2,000 Feet

USGS National Map 2019
Quad(s) Black Star Canyon, Orange

FIGURE 1 GRID G3

Records Search

Orange County Sanitation District

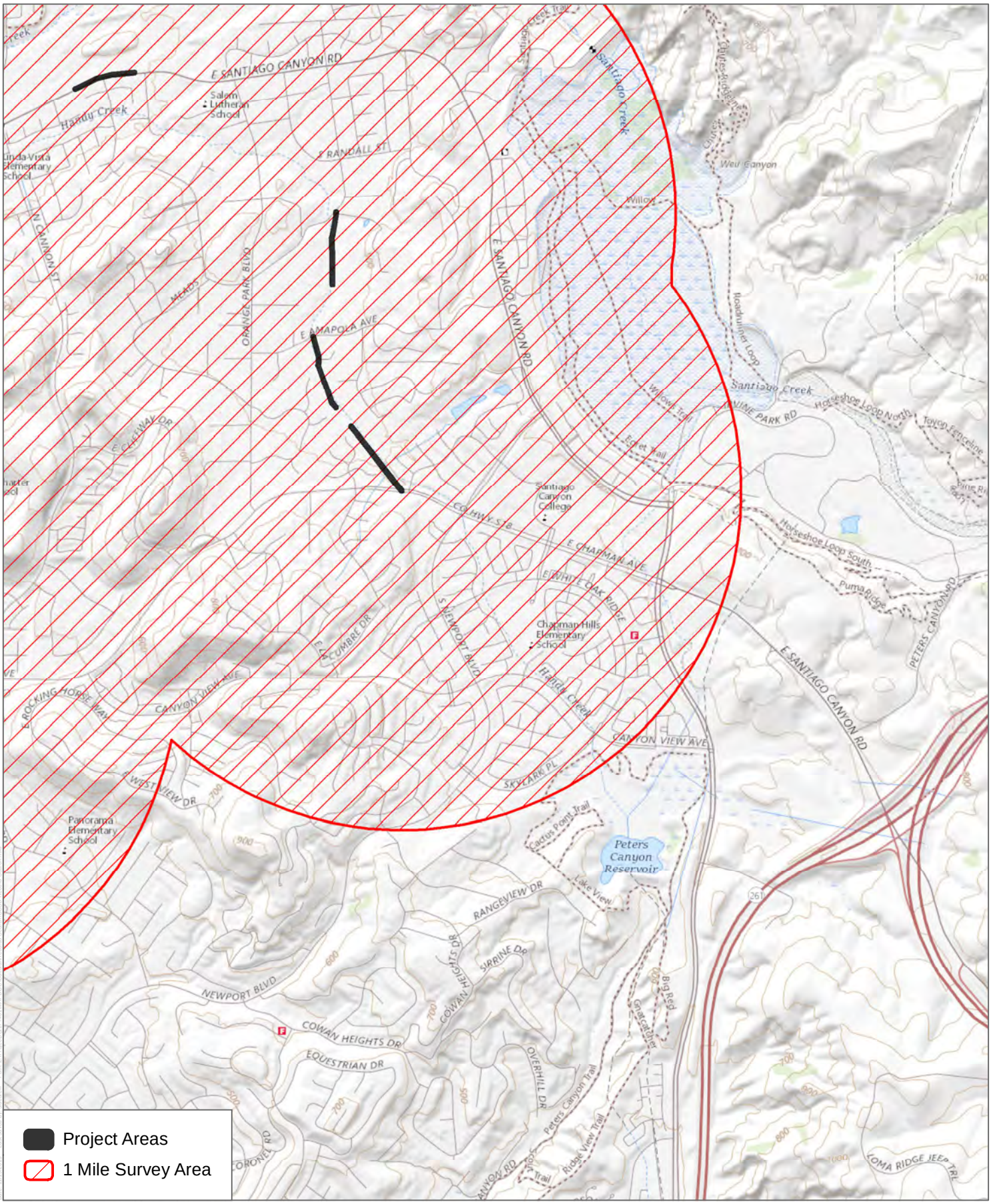

Township 4S / Range 8W Section(s) 19, 30, 31, Township 4S / Range 9W Section(s) 23, 24, 25, 26, 35, 36

FIGURE 1 GRID G4

Records Search

Orange County Sanitation District

DUDEK

0 285 570 Meters 1:24,000

0 1,000 2,000 Feet

USGS National Map 2019
Quad(s) Orange

Township 3S / Range 8W Section(s) 20, 21, 26, 27, 28, 29, 32, 33, 34, 35

FIGURE 1 GRID H2

Records Search

Orange County Sanitation District

DUDEK

0 285 570 Meters 1:24,000

0 1,000 2,000 Feet

USGS National Map 2019
Quad(s) Black Star Canyon, Prado Dam

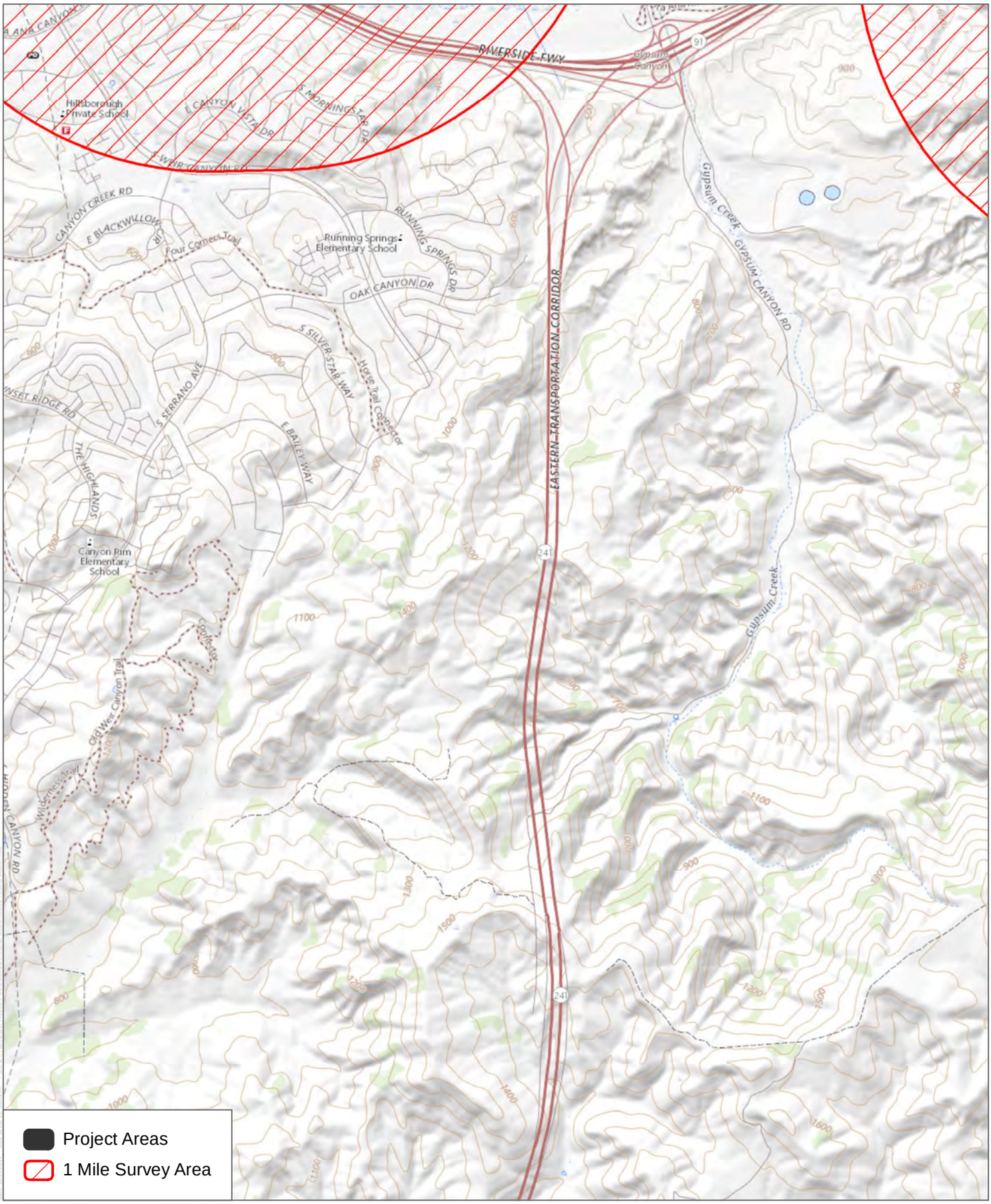

Township 3S / Range 8W Section(s) 32, 33, 34, 35

FIGURE 1 GRID H3

Records Search

Orange County Sanitation District

DUDEK

0 285 570 Meters 1:24,000

0 1,000 2,000 Feet

USGS National Map 2019
Quad(s) Black Star Canyon

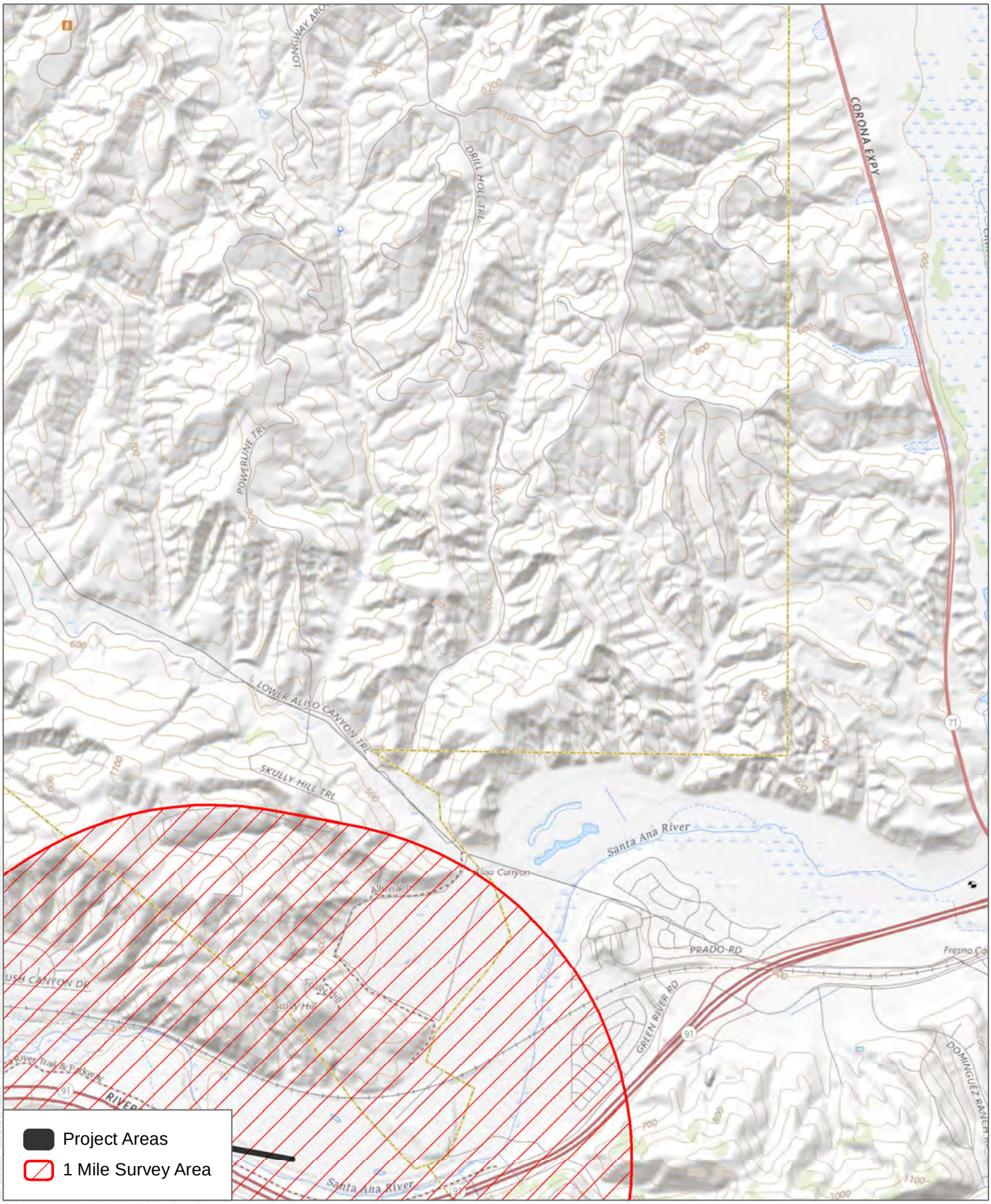

Township 3S / Range 7W Section(s) 30, 31, Township 3S / Range 8W Section(s) 25, 26, 35, 36

FIGURE 1 GRID I2

Records Search

Orange County Sanitation District

DUDEK

0 285 570 Meters
1:24,000

0 1,000 2,000 Feet

USGS National Map 2019
Quad(s) Black Star Canyon, Prado Dam

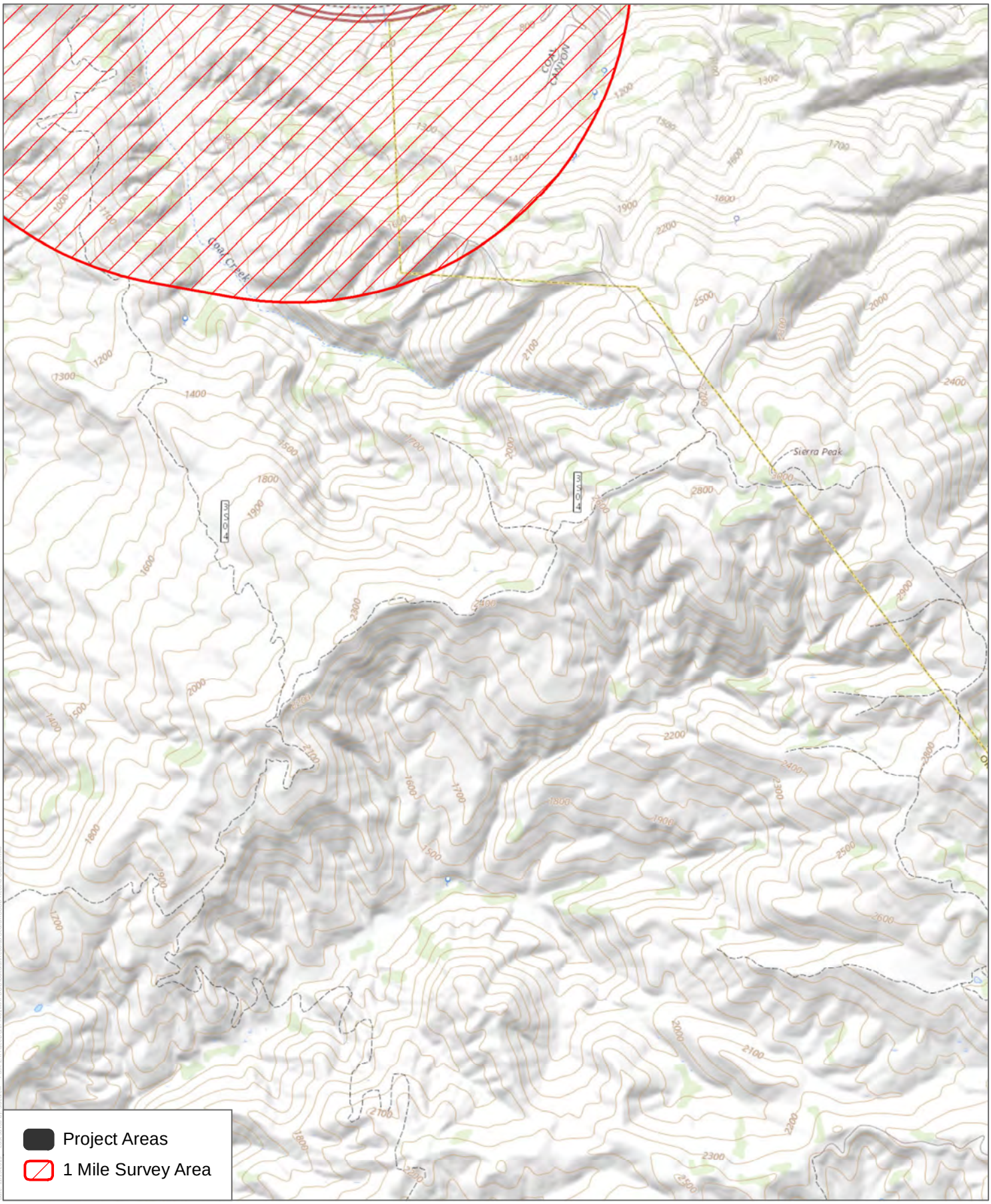

Township 3S / Range 7W Section(s) 31, Township 3S / Range 8W Section(s) 35, 36
Township 4S / Range 8W Section(s) 01, 02

DUDEK

0 285 570 Meters
1:24,000

0 1,000 2,000 Feet

USGS National Map 2019
Quad(s) Black Star Canyon

FIGURE 1 GRID I3

Records Search

Orange County Sanitation District

Appendix F-3

Cultural Resources Records Searches – CONFIDENTIAL

Not Included