CITADEL ENVIRONMENTAL SERVICES, INC.

assess
resolve
strengthen

March 15, 2017

Robert Chute
LIT INDUSTRIAL, LP
C/O ENVIRONMENTAL ASSET SERVICES, INC.
3501 Jamboree Road, Suite 230
Newport Beach, California 92660

Re: CITADEL Project No. 0611.1049.0
Phase I Environmental Site Assessment Report
Pietersma Site
7233 Eucalyptus Avenue
Ontario, California 91762

Dear Mr. Chute:

Enclosed please find Citadel Environmental Services, Inc.'s Phase I Environmental Site Assessment Report for the above-referenced location.

The Phase I Environmental Site Assessment Report was conducted for LIT Industrial, LP c/o Environmental Asset Services, Inc., in accordance with Citadel's Proposal 0611.1049.P, dated February 9, 2017, and a mutually agreed upon scope of work.

If after your review, you have any questions or require additional information, please do not hesitate to telephone me at the Citadel Office in Glendale at (818) 246-2707.

Sincerely,
CITADEL ENVIRONMENTAL SERVICES, INC.

Mark Drollinger
Digitally signed by Mark Drollinger
Date: 2018.03.16 09:56:49 -07'00'

Mark Drollinger, M.Eng., CSP, CHMM, EiT
Principal, Engineering and Environmental Sciences

Enclosure

CITADEL ENVIRONMENTAL SERVICES, INC.

assess
resolve
strengthen

LIT Industrial, LP
c/o Environmental Asset Services, Inc.
3501 Jamboree Road, Suite 230
Newport Beach, California 92660

Phase I Environmental Site Assessment Report

March 15, 2017

Citadel Project Number 0611.1049.0

Pietersma Site
7233 Eucalyptus Avenue
Ontario, California 91762

www.citadelenvironmental.com

Table of Contents

EXECUTIVE SUMMARY i
1.0 INTRODUCTION 1
1.1 PURPOSE 1
1.2 INVOLVED PARTIES 1
1.3 SCOPE OF SERVICES 1
2.0 GENERAL SITE CHARACTERISTICS 2
2.1 LOCATION 2
2.2 SITE DESCRIPTION 2
2.3 ADJACENT PROPERTIES 3
2.4 UTILITIES 3
3.0 ENVIRONMENTAL SETTING 3
3.1 PHYSICAL SITE CHARACTERISTICS 3
3.2 GEOLOGIC CONDITIONS AND SOILS 3
3.3 GROUNDWATER/HYDROGEOLOGICAL CONDITIONS 3
3.4 WETLANDS AND FLOOD ZONE 4
4.0 SITE RECONNAISSANCE 5
4.1 ON-SITE STORAGE TANKS 5
4.2 IDENTIFIED HAZARDOUS MATERIALS 5
4.3 ASBESTOS CONTAINING MATERIALS 5
4.4 LEAD PAINTS 6
4.5 POLYCHLORINATED BIPHENYLS 6
4.6 RADIOACTIVE MAN-MADE MATERIALS 6
4.7 PITS, PONDS, AND LAGOONS 6
4.8 SEPTIC TANKS AND CESSPOOLS 7
4.9 WELLS, CISTERNS AND SUMPS 7
4.10 WASTEWATER INTERCEPTORS / GREASE INTERCEPTORS 7
4.11 DRINKING WATER 7
4.12 RADON 7
5.0 SITE HISTORY 7
5.1 HISTORICAL AERIAL PHOTOGRAPHS 8
5.2 HISTORIC BUILDING PERMITS 9
5.3 HISTORICAL FIRE INSURANCE MAPS 9
5.4 CITY PARCEL PROFILE REPORT 9
5.5 HISTORICAL CITY DIRECTORIES 9
5.6 CLIENT-SUPPLIED ENVIRONMENTAL INFORMATION 10
5.7 HISTORICAL TOPOGRAPHIC MAPS 10
5.8 HISTORIC OIL AND GAS MAPS 11
5.9 INTERVIEWS 12
5.10 ENVIRONMENTAL LIEN 12
5.11 SUMMARY OF SITE HISTORY 12
6.0 REGULATORY AGENCY REVIEW 13
6.1 DATABASE REVIEW 13
6.2 VAPOR ENCROACHMENT CONDITION 15
6.3 REGULATORY AGENCIES 16
7.0 DATA GAPS 18
8.0 FINDINGS 18
9.0 CONCLUSIONS AND RECOMMENDATIONS 21
10.0 LIMITATIONS 22
11.0 REFERENCES 23
12.0 PROFESSIONAL CERTIFICATION 25

APPENDICES:

A	Figures
B	Photographs
C	EDR Aerial Photographs
D	EDR Building Permit Report
E	EDR Sanborn Map Report
F	EDR City Directory Abstract
G	EDR Historical Topo Map Report
H	EDR Environmental Lien and AUL Search
I	EDR Radius Map Report
J	EDR Vapor Encroachment Screen

EXECUTIVE SUMMARY

Project Summary

Client Name/User:	LIT Industrial, LP	**Property Visit Date:**	February 21, 2018
Client Contact:	Robert Chute	**Construction Date:**	Early 1980s
Phone Number:	(949) 477-4766	**No. Buildings/No. Units:**	Two residences; one dairy barn; one storage structure; approximately 10 hay/feed storage barns/sheds; and approximately 21 sheds associated with the corrals
Email Address:	rchute@envassetsvcs.com	**No. of Stories:**	One
Property Name:	Pietersma Site	**Bldg. Square Footage:**	3,600 and 3,900 SF (residences)
Property Address:	7233 Eucalyptus Avenue	**Property Acreage:**	84.1 acres
Property City, State, Zip:	Ontario, California 91762	**Property Use:**	Dairy farm, residences, agricultural
Property Identification:	APNs 1054-011-01, -02, and -04; APNs 1054-021-01, and -02; APNS 1054-271-01, -02, and -03; and APNs 1054-281-01, -02, and -03	**Property History:**	Dairy farm, residences, agricultural
Other Improvements:	Retention pond, and irrigated cropland		

SUMMARY OF FINDINGS

Report Section		No Further Action	REC	HREC	CREC	Non-ASTM Scope	Recommended Action
2.2	Site Description		X			X	Remove Water Well, Conduct a Limited Phase II of Pond Sediments
2.3	Adjacent Properties	X					
5.0	Historical Review	X					
5.6	Previous Reports	X					
6.1	Regulatory Review	X					
6.2	Vapor Encroachment					X	Methane Survey
4.1	USTs/ASTs		X				Remove Impacted Soil, Soil Management Plan
4.2	Chemicals/Hazardous Materials/Raw Materials	X					
4.3	ACMs/ACCMs					X	Comprehensive ACM Survey
4.4	Lead-Based Paint	X					
4.5	PCBs	X					
4.12	Radon	X					

Citadel Environmental Services, Inc. (Citadel) was contracted by LIT Industrial, LP (Client) to perform a Phase I Environmental Site Assessment (Phase I ESA) of the property located at 7233 Eucalyptus Avenue located in Ontario, San Bernardino County, California; hereinafter referred to as the "Site."

Current Use

According to the County of San Bernardino Assessor's Parcel Maps, the Site is comprised of 11 parcels, encompassing approximately 84.1 acres of land. The parcels are legally identified by the Assessor's Parcel Numbers (APNs) 1054-011-01, -02, and -04; APNs 1054-021-01 and -02; APNs 1054-271-01, -02, and -03; and APNs 1054-281-01, -02, and -03.

The northeast and north-center portions of the Site consist of a single-family residential structure and a manufactured home structure along Eucalyptus with a dairy barn located between the two residences, one storage structure, approximately 10 hay/feed storage barns/sheds, and approximately 21 sheds associated with the corrals for the housing of the cattle. The south portion of the Site consists of a retention pond of 106,000 square feet. The remaining areas of the Site appear as irrigated cropland. Berms are located along the perimeter of the Site. At the time of the Site reconnaissance, the Site was occupied by Legend Dairy Farms.

The retention ponds collect surface wastes from across the Site, as well as provide a potential dumping area for other dairy and animal-related wastes.

Equipment throughout the Site include one potable water well; aboveground storage tanks (ASTs) for storage of diesel, grain/feed, water, and fresh milk; milking machines and pumping system; air compressors, cooling equipment; boilers; and pole-mounted transformers. In general, the Site appeared to be well maintained and the building and grounds appeared to be in fair to good condition with the exception of some staining observed in the dirt layer below two of the ASTs; and heavy staining of the concrete floor by the compressors. The staining is likely limited to the concrete floor; no cracks were observed on the surface floor.

Historical Use

A review of historical sources showed that the Site was generally undeveloped as early as 1902. The Site appeared to be used for agricultural purposes as early as 1938. A small structure, likely a residence or farm-related, appeared to be developed in the northwest portion of the Site along Eucalyptus Avenue by 1975. The northeast portion of the Site appeared developed with the existing residences, dairy barn, storage structures, and approximately eight sheds associated with corrals by 1985. Pooled water also appeared in the location of the existing retention pond in the southwest portion of the Site. The expansion of the corrals and retention pond to their current configurations appeared completed by 2010. In addition, the small structure located in the northwest portion of the Site appeared to have been removed by 2010.

Environmental Database Listings

The Site was identified on the following environmental databases: WDS, FINDS, ECHO, EMI, and San Bern. Co. Permit.

The Site was identified on the Facility Index System/Facility Registry System (FINDS) database and Enforcement and Compliance History Information (ECHO) databases. FINDS contains facility information and "pointers" to other sources that contain more detail and ECHO provides integrated compliance and enforcement information. The Site was identified on these databases due to the following references:

- Swager & Sons Dairy #2
  - California Enviroview – California Integrated Water Quality System (CIWQS) for confined animal feeding operation
- Legend Dairy Farm #1

- National Pollutant Discharge Elimination System (NPDES) – Compliance Information System (ICIS) for concentrated animal feeding operation
- California Enviroview – California Environmental Reporting System (CERS) for being a Risk Management Plan (RMP) reporter
- Emission Inventory System (see below)
- Integrated Compliance Information System – formal enforcement action in 2007. According to information

The Site was identified on the Waste Discharge System (WDS) database as an agricultural facility with designated/influent or solid wastes that pose a significant threat to water quality (dairy waste ponds). The Site was also identified on the Emissions Inventory (EMI) Data between 2006 and 2015 for the following various emissions reported in tons per year:

	Total Organic Hydrocarbon Gases	Reactive Organic Gases	Carbon Monoxide Emissions	Oxides of Nitrogen	Oxides of Sulfur	Particulate Matter	Particulate Matter of 10 Micrometers and Smaller
2006	9.38	6.55	0.004	0.016	0	3.47	1.7
2007	9.38	6.55	0.004	0.016	0	3.47	1.7
2008	17.29	12.08	0	0	0	3.41	1.67
2009	18.49	12.92	0	0	0	3.69	1.81
2010	18.49	12.92	0	0	0	3.7	1.81
2011	18.49	12.92	0	0	0	3.7	1.81
2012	18.49	12.92	0	0	0	3.7	1.81
2013	18.04	12.92	0	0	0	3.7	1.81
2014	151.04	12.08	0	0	0	3.7	1.78
2015	114.94	9.19	0	0	0	3.7	1.78

These listings are not considered to represent a significant environmental concern.

Citadel reviewed information provided by Environmental Data Resources, Inc. (EDR) regarding nearby properties to evaluate for potential on-Site vapor encroachment concerns from off-site sources. According to EDR, no historical releases of petroleum products from a LUST occurred within 0.25-mile and upgradient of the Site. There are no properties within 0.125-mile and upgradient or cross-gradient of the Site that are listed on the Historical Gas Station and Dry Cleaners databases. However, the Chino Airport property is located south of the Site and was identified as occupied by Flite Craft from as early as 1986 as an aircraft and heavy equipment repair services. This property will be discussed below.

Regulatory Agencies

The GeoTracker Database is the California State Water Resources Control Board's (SWRCB) Internet-accessible database system used by the SWRCB, regional boards, and local agencies to track and archive compliance data from authorized or unauthorized discharges of waste to land, or unauthorized releases of hazardous substances from underground storage tanks. The Site was not identified in the database. According to Geotracker, the nearest Cleanup Program Site (CPS) is the Chino Airport (Airport), located at 7000 Merrill Avenue, located south of the Site. The primary chemicals of concern (COCs) in the groundwater at this CPS include trichloroethene (TCE); 1,2,3-trichloropropane (1,2,3-TCP); cis-1,2-dichloroethane; and 1,1-dichloroethene.

According to the Semiannual Groundwater Monitoring Report, dated January 31, 2018, and prepared by Tetra Tech, portions of the Airport have functioned as an airfield since the early 1940s. Since 1960, the County of San Bernardino has operated the Airport as a public airport for commercial, industrial, and general aviation use. Past and present uses include a flight academy; aircraft sales and storage; modification of military aircraft; various manufacturing; crop dusting;

aircraft restoration; maintenance repair shops; aircraft painting, stripping, and washing; fire retardant chemical mixing and loading; US Forest Service aircraft maintenance and operations; and aircraft museums. According to the report, three areas of concern (AOCs) were identified. These AOCs are located approximately 725 feet south of the Site; and 0.24 mile and 0.37 mile east-southeast of the Site. Based on the drawing depicting the TCE and 1,2,3-TCP groundwater plumes, the TCE plume is approximately 320 feet south of the Site. The nearest monitoring well, CAMW1, is located approximately 200 feet east-southeast of the Site and designated as an upgradient background well. Local groundwater flow direction was estimated toward the southeast. According to the report, no COCs have been detected in the background well to date. Based on the reviewed data, this CPS is not expected to be a significant environmental concern to the Site.

RECOGNIZED ENVIRONMENTAL CONDITIONS

According to American Society for Testing and Materials (ASTM) Standard of Practice E1527-13, recognized environmental conditions (REC) fall under three specific categories when evaluating a site or properties within the site vicinity. These categories are defined below.

A recognized environmental condition, or REC, means the presence or likely presence of any hazardous substances or petroleum products in, on, or at a property: (1) due to any release to the environment; (2) under conditions indicative of a release to the environment; or (3) under conditions that pose a material threat of a future release to the environment. De minimis conditions are not recognized environmental conditions.

A controlled recognized environmental condition, or CREC, is a recognized environmental condition resulting from a past release of hazardous substances or petroleum products that has been addressed to the satisfaction of the applicable regulatory authority (for example, as evidenced by the issuance of a no further action letter or equivalent, or meeting risk-based criteria established by regulatory authority), with hazardous substances or petroleum products allowed to remain in place subject to the implementation of required controls (for example, property use restrictions, activity and use limitations, institutional controls, or engineering controls).

An historical recognized environmental condition, or HREC, is a past release of any hazardous substances or petroleum products that has occurred in connection with the property and has been addressed to the satisfaction of the applicable regulatory authority or meeting unrestricted use criteria established by a regulatory authority, without subjecting the property to any required controls (for example, property use restrictions, activity and use limitations, institutional controls, or engineering controls).

According to ASTM E2600-15, the goal of conducting a vapor encroachment screening on a parcel of property is to identify a vapor encroachment condition (VEC), which is the presence or likely presence of chemicals of concern vapors in the subsurface of the target property caused by the release of vapors from contaminated soil or groundwater or both either on or near the target property as identified by Tier 1 or Tier 2 procedures. The purpose of Tier 1 is to conduct a screen using Phase I ESA-type information to determine if a VEC exists at the target property. If the Tier 1 screen cannot rule out the possibility of a VEC existing at the target property, then a Tier 2 screen can be conducted. Tier 2 applies numeric screening criteria to existing or newly collected soil, soil gas, and/or groundwater testing results to evaluate whether or not a VEC can be ruled out. Tier 2 has two data collective components: non-invasive and invasive.

Based on our review of these databases, reported off-Site release incidents that would represent RECs in connection with the Site or a source of a release that would be likely to contribute to a VEC were not identified. During the Site reconnaissance, three 300-gallon diesel ASTs were

observed at the Site. The elevated ASTs were located on asphalt surface with an upper dirt layer. No secondary containment was observed under the ASTs. Some staining was observed in the dirt layer below two of the ASTs. No information was available to allow a determination for when the ASTs were installed, and since the dairy farm has been in operation since at least the 1980s, the observed staining by the ASTs represent a REC. However, the staining would likely be localized to this area. In addition, heavy staining of the concrete floor by the compressors was observed. The staining is likely limited to the concrete floor; no cracks were observed on the surface floor. Citadel recommends the removal of the ASTs prior to Site development and preparing a soil management plan to manage the stained soils during redevelopment.

The retention ponds collect surface wastes from across the Site, as well as provide a potential dumping area for other dairy and animal-related wastes. Due to the potential for chemical constituents to accumulate in the ponds and become trapped in the sediment, Citadel recommends conducting a limited subsurface assessment of the sediments aft the ponds have been drained to evaluate the sediments for chemical risks to human health and the environment.

Citadel also observed one potable groundwater well near the northeast corner of the Site. Citadel recommends that the well be abandoned and removed prior to Site development.

NON-ASTM SCOPE CONSIDERATIONS

The current Site buildings were constructed prior to bans using asbestos-containing building materials (ACBMs) and polychlorinated biphenyls (PCBs) in electrical equipment came into effect in 1989 and 1978, respectively. No testing is known to have been performed to evaluate for the presence of ACBMs or PCBs at the Site.

The California Bureau of Mines and Geology and California Department of Public Health (CADPH) participated in the United States EPA's State Radon Survey, a Federal survey to measure levels of potential indoor radon in all states. Based on the results of this survey, CADPH predicted that approximately 0.5% of homes in Region 9 would have radon concentrations over the EPA action level of 4.0 picoCuries per liter (pCi/L). Region 9 includes Arizona, California Hawaii, Nevada, Pacific Islands, and 148 Tribal Nations.

The Federal EPA Radon Zone for San Bernardino County is Zone 2, which indicates an average indoor concentration greater than or equal to 2.0 pCi/L of air and less than or equal to 4.0 pCi/L. In a survey, 14 tests were conducted within the 91710 zip code for the presence of radon. Of these, none was found to contain radon in excess of the EPA's action level of 4.0 pCi/L.

The historic and current use of the Site as a dairy-production farm may produce methane gas in the subsurface from animal wastes. Methane gas is a simple asphyxiant and when allowed to accumulate, can be explosive.

One potable well was observed on-Site. Per FEMA Flood Insurance Rate Map No. number 06071C9335H, the Site and adjacent properties are located within areas in which flood hazards are undetermined but possible (Zone D). According to the NWI database, wetland areas are located within the Site.

ESA SHELF LIFE

Date of ESA Report: March 15, 2018

Date of Site Inspection: February 21, 2018

Date Interview was performed: February 21, 2018

Date Records Review was performed: February 21 and 26, 2018, and March 15, 2018

Date Lien Search was performed: March 1, 2018

1.0 INTRODUCTION

Citadel Environmental Services, Inc. (Citadel) was contracted by LIT Industrial, LP (Client) to perform a Phase I Environmental Site Assessment (Phase I ESA) of the property located at 7233 Eucalyptus Avenue in Ontario, San Bernardino County, California; hereinafter referred to as the "Site."

1.1 PURPOSE

The purpose of the Phase I ESA was to review past and present land use practices and to evaluate the presence, or likely presence, of any hazardous substances or petroleum products that have been discharged into the property's structure, ground, groundwater, or surface water. This qualitative assessment was accomplished by review of current and readily available information regarding past and current land use for indications of the manufacture, generation, use, storage and/or disposal of hazardous substances at the Site. A Site visit was also conducted to observe existing Site conditions. This report provides the results of the Phase I ESA performed.

1.2 INVOLVED PARTIES

The involved party(s) in this study, to the best of our knowledge, is LIT Industrial, LP.

Citadel understands that this Phase I ESA is being requested in conjunction with due diligence activities by LIT Industrial, LP. Citadel recognizes that this report is to be used exclusively by LIT Industrial, LP and its lenders, and assigns. It is a report upon which LIT Industrial, LP and its lenders, and assigns, can rely.

This assessment and report were prepared on behalf of and for the exclusive use of LIT Industrial, LP, their lenders, and assigns solely for its use and reliance, subject to the terms and conditions agreed upon between Citadel and the Client.

1.3 SCOPE OF SERVICES

This Phase I ESA was conducted in accordance with the American Society for Testing and Materials (ASTM) Standard of Practice E1527-13 and the standards of care and diligence normally practiced by recognized consulting firms in performing services of a similar nature.

The scope of services for this assessment consisted of the following:

- Performed a Site inspection to verify current Site conditions, and check for visible evidence of previously disposed and/or currently present hazardous waste, surface contamination, underground and above ground storage tanks (USTs/ASTs), suspect polychlorinated biphenyls (PCBs), and other potential environmental hazards.

- Conducted a visual survey of the adjacent properties and the immediate vicinity to determine if any nearby sites posed a significant environmental threat to the Site.

- Reviewed currently and readily available documents, including maps, aerial photographs, governmental databases of known hazardous waste sites and underground tanks, other consultant reports (if any), fire insurance maps, and other accessible records.

- Reviewed results from a search of available current land title records for environmental cleanup liens and other activity and use limitations, such as engineering controls and institutional controls.

- Consulted with appropriate governmental agencies having jurisdiction relative to the past history of the property, complaints or incidents in the immediate area, and permits that may have been issued.

- Prepared a Phase I report, inclusive of our findings and recommendations, with applicable illustrations and documentation.

The scope of services outlined above is generally considered sufficient to properly assess the Site based on the data search, reasonably ascertainable documents, and Site inspection.

2.0 GENERAL SITE CHARACTERISTICS

2.1 LOCATION

The rectangular-shaped Site is located approximately 2.8 mile south of the State Route 60 (SR 60) Freeway, locally referred to as the Pomona Freeway; and 2.4 mile northwest of the State Route 71 (SR 71) Freeway, locally referred to as the Chino Valley Freeway. The Site is bounded by Eucalyptus Avenue to the north; a dairy farm to the east; Merrill Avenue to the south; and Euclid Avenue to the west. The general Site vicinity is occupied by dairy farms and agricultural properties. Chino Airport is located southwest of the Site.

According to the U.S. Geological Survey (USGS) Prado Dam Quadrangle (7.5 Minute Series), dated 2012, the Site is at an elevation of approximately 649 feet above mean sea level (AMSL) and appears to slope to the south. The Site is located at approximate coordinates of 33° 59' 12.17" North Latitude and 117° 38' 51.50" West Longitude.

A Site Location Map identified as Figure 1 is included in Appendix A.

2.2 SITE DESCRIPTION

According to the County of San Bernardino Assessor's Parcel Maps, the Site is comprised of 11 parcels, encompassing approximately 84.1 acres of land. The parcels are legally identified by the Assessor's Parcel Numbers (APNs) 1054-011-01, -02, and -04; APNs 1054-021-01 and -02; APNs 1054-271-01, -02, and -03; and APNs 1054-281-01, -02, and -03.

The northeast and north-center portions of the Site consist of a single-family residential structure and a manufactured home structure along Eucalyptus with a dairy barn located between the two residences, one storage structure, approximately 10 hay/feed storage barns/sheds, and approximately 21 sheds associated with the corrals for the housing of the cattle. The south portion of the Site consists of a retention pond of 106,000 square feet. The remaining areas of the Site appear as irrigated cropland. Berms are located along the perimeter of the Site. At the time of the Site reconnaissance, the Site was occupied by Legend Dairy Farms.

The retention ponds collect surface wastes from across the Site, as well as provide a potential dumping area for other dairy and animal-related wastes.

Equipment throughout the Site include one potable water well; aboveground storage tanks (ASTs) for storage of diesel, grain/feed, water, and fresh milk; milking machines and pumping system; air compressors, cooling equipment; boilers; and pole-mounted transformers. In general, the Site appeared to be well maintained and the building and grounds appeared to be in fair to good condition with the exception of some staining observed in the dirt layer below two of the ASTs; and heavy staining of the concrete floor by the compressors. The staining is likely limited to the concrete floor; no cracks were observed on the surface floor.

A Site Location Map and Site Plan are included as Figures 1 and 2, respectively in Appendix A. Select photographs of the Site and near vicinity is included as Appendix B.

2.3 ADJACENT PROPERTIES

The immediately surrounding properties of the Site consist of the following:

Direction from Site	Address – Tenant/Use
North	No address – Garden; further north is a residence at 14437 Euclid Avenue 7280 Eucalyptus Avenue – Dairy farm with residences
East	7417 Eucalyptus Avenue – Dairy farm with residences
South	No address – Undeveloped/irrigated land with various hangars associated with the Chino Airport further south/southeast
West	Various addresses – Large development of residential townhomes No address – undeveloped land associated with the California Institute for Men, State Prison

2.4 UTILITIES

Electrical service is supplied to the Site by Southern California Edison. Natural gas is supplied to the Site by The Gas Company. General rubbish (non-hazardous) is removed from the Site on a regular basis by a contracted waste hauler.

3.0 ENVIRONMENTAL SETTING

3.1 PHYSICAL SITE CHARACTERISTICS

Based upon the National Geodetic Vertical Datum (NGVD) of 1929, the Site is at an elevation of approximately 649 feet AMSL. Regional topography in the area of the Site appears to slope to the south.

3.2 GEOLOGIC CONDITIONS AND SOILS

The Site is mapped on the geologic map of the Yorba Linda and Prado Dam quadrangles, California (Dibblee and Ehrenspeck, 2001) as Holocene aged surficial sediments (Qa) described as undissected alluvial gravel, sand, and silt of valleys and floodplains. The United States Department of Agriculture (USDA) Natural Resources Conservation Service (NRCS) National Cooperative Soil Survey identifies the Site soils as Chino series, described as silt loam and somewhat poorly drained with moderate infiltration rates.

3.3 GROUNDWATER/HYDROGEOLOGICAL CONDITIONS

The Site is located in the Upper Santa Ana Valley Groundwater Basin, Chino Subbasin (No. 8-2.01) as determined by the Department of Water (DWP, 2004). The subbasin is bounded by the impermeable rocks of the San Gabriel Mountains and the Cucamonga fault to the north; the Rialto-Colton fault to the east; the contact with impermeable rocks forming the Jurupa Mountains and low divides connecting the exposures to the southeast; the contact with impermeable rocks of the Puente Hills and the Chino fault to the south; and the San Jose fault to the west. San Antonio Creek and Cucamonga Creek drain the surface of the subbasin southward to join Santa Ana River.

The water-bearing units include the alluvial-fan deposits from the Holocene age and the interfingering finer, alluvial-fan deposits and coarser, fluvial deposits from the Pleistocene age. Groundwater recharge occurs by direct infiltration or precipitation on the subbasin floor, by infiltration of surface flow, and by underflow of groundwater from adjacent basins. The five recharge facilities include Deer Creek, Day Creek, East Etiwanda, San Sevaine, and Victoria.

Citadel reviewed the Geotracker database of sites that have had releases of fuels, solvents, or other material into the soil and groundwater to obtain information regarding depth to first ground water in the Site vicinity. This database is maintained by the California Regional Water Quality Control Board. Information was obtained from this database for the Chino Airport, located at 7000 Merrill Avenue, approximately 55 feet south-southwest of the Site. According to the Semiannual Groundwater Monitoring Report, Summer and Fall 2017, prepared by Tetra Tech and dated January 2018, depth to groundwater at the nearest monitoring, CAMW1, located approximately 200 feet east-southeast of the Site was estimated at 62.32 feet below ground surface (bgs). Local groundwater flow direction was estimated toward the southeast.

3.4 WETLANDS AND FLOOD ZONE

Citadel reviewed information for the presence of wetlands and flood zone areas at the Site and within ½-mile from the Site. Information from the National Wetlands Inventory (NWI) database is provided by the United States Fish and Wildlife Service, and Flood Insurance Rate Map (FIRM) is published by the Federal Emergency Management Agency (FEMA).

Based on information obtained and reviewed by Citadel:

- According to the NWI database, wetland areas are located within the Site and include the following:
  - Freshwater pond of 0.94 acre located in the northeast corner of the south portion of the Site (where the retention pond is located). The identified wetland is classified as PUBFx, which is described as a Palustrine System and Unconsolidated Bottom Class that is semipermanently flooded and excavated.
  - Freshwater pond of 0.3 acre located in the northeast corner of the south portion of the Site (where the retention pond is located). The identified wetland is classified as PUSCx, which is described as a Palustrine System and Unconsolidated Shore Class that is seasonally flooded and excavated.
  - Freshwater emergent wetlands of 0.26 and 0.51 acres located near the northeast corner of the south portion of the Site (where the retention pond is located). The identified wetland is classified as PEM1Cx, which is described as a Palustrine System, Emergent Class, and Persistent Subclass that is seasonally flooded and excavated.
- Per FEMA Flood Insurance Rate Map No. number 06071C9335H, the Site and adjacent properties are located within areas in which flood hazards are undetermined but possible (Zone D).

4.0 SITE RECONNAISSANCE

Citadel representative Ms. Roopal Jani conducted the Phase I ESA reconnaissance on February 21, 2018. Ms. Jani met on-site with Mr. Ron Pietersma, the owner of the Site. The Site reconnaissance consisted of an inspection of the Site and a perimeter survey of the surrounding properties. Ms. Shirley Lee served as the Project Manager and prepared this Phase I ESA. Mr. Mark Drollinger reviewed this Phase I ESA. Findings from the Site inspection, research and perimeter survey are presented below.

4.1 ON-SITE STORAGE TANKS

No current underground storage of hazardous materials was identified during the Site reconnaissance or reported to have been historically present on the Site. The following ASTs were observed:

- Three approximately 300-gallon diesel elevated ASTs to fuel tractors;
- One 500-gallon AST used for the storage of molasses (reportedly empty);
- Two tanks for storing grain/feed
- Pressure tank and fresh water reservoir associated with the water well
- Tank for storing fresh milk

At the time of the Site reconnaissance, the elevated ASTs were located on an asphalt surface with an upper dirt layer. No secondary containment was observed under the ASTs. Some staining was observed in the dirt layer below two of the ASTs.

4.2 IDENTIFIED HAZARDOUS MATERIALS

Citadel inspected the Site for current chemical and hazardous waste storage and handling practices. Citadel observed limited quantities of hazardous materials are used throughout the Site for equipment and building maintenance purposes. In addition to the limited quantities of hazardous materials used for equipment and building maintenance, the following hazardous materials were observed at the dairy barn:

- Two 55-gallon drum of acid CIP cleaner
- Two 55-gallon drums of Multi-Chlor, disinfectant
- One 55-gallon drum of Valiant Teat Dip

The hazardous materials observed at the Site are not expected to represent a significant environmental concern.

4.3 ASBESTOS CONTAINING MATERIALS

The EPA issued a final rule under Section 6 of Toxic Substances Control Act (TSCA) banning most asbestos-containing building materials (ACBMs) in 1989. The ban on ACBMs was vacated in 1991 allowing some building materials to continue to contain asbestos. The applicability of the EPA's National Emission Standards for Hazardous Air Pollutants (NESHAP, 40 CFR Chapter 61, Subpart M) apply to the owner or operator of a facility where an inspection for the presence of asbestos-containing materials (ACM), including Category I (asbestos containing packings, gaskets, resilient floor coverings and asphalt roofing products), and Category II (all remaining types of non-friable asbestos containing material not included in Category I that when dry, cannot be crumbled,

pulverized or reduced to powder by hand pressure), non-friable ACM must occur prior to the commencement of demolition or renovation activities.

Based on the construction date for the Site buildings, asbestos-containing building materials (ACBMs) were likely used in the construction of the Site buildings. A survey for ACMs was not conducted as part of this Phase I ESA.

4.4 LEAD PAINTS

Lead-based paint (LBP) is defined as any paint, varnish, stain, or other applied coating that has greater than or equal to one milligram per square centimeter (mg/cm^2) (5,000 microgram per gram (µg/g) or 5,000 parts per million (ppm)) of lead by federal guidelines; state and local definitions may differ from the federal definitions in amounts ranging from 0.5 mg/cm^2 to 2.0 mg/cm^2. The US Consumer Product Safety Commission (16 Code of Federal Regulations CFR 1303) banned paint containing more than 0.06% lead for residential use in 1978. Buildings built before 1978 are much more likely to have LBP.

Based on the construction date for the Site buildings, lead-based paints were unlikely used within the Site buildings. A survey for lead containing materials was not conducted as part of this Phase I ESA.

4.5 POLYCHLORINATED BIPHENYLS

Typical sources of polychlorinated biphenyls (PCBs) include electrical transformer cooling oils, fluorescent light fixture ballasts and hydraulic oil. In 1976, the U.S. EPA banned the manufacture and sale of PCB-containing transformers. Prior to this date, transformers were frequently filled with a dielectric fluid containing PCB-laden oil. By 1985, the US EPA required that commercial property owners with transformers containing more than 500 parts per million (ppm) PCBs must register the transformer with the local fire department, provide exterior labeling, and remove combustible materials within 16 feet (40 Code of Federal Regulations 761.30: "Fire Rule").

Three pole-mounted transformers were observed along Eucalyptus Avenue, just north of the dairy barn. No staining or leaks were observed from the transformers.

4.6 RADIOACTIVE MAN-MADE MATERIALS

Many public and private office buildings in the United States have self-luminescent tritium exit signs that contain radioactive materials. Equipment that may contain minute amounts of radioactive material were not observed at the Site.

4.7 PITS, PONDS, AND LAGOONS

No pits or lagoons were visually observed during the Site reconnaissance or reported to be historically present at the Site. A retention pond was observed south of the corrals (northeast corner of the south portion of the Site). Trenches on the Site are part of the storm surface diversion and rinse water impoundment basins. These collection basins accept surface flows with sediment, manure and feed. The ponded water is then allowed to evaporate.

Floor drains were observed in the cow washing and milking area located at the dairy barn. Wastewater is transported from drains via pipes to the retention pond located south of the corrals.

4.8 SEPTIC TANKS AND CESSPOOLS

No cesspools were visually observed during the Site reconnaissance or reported to have been historically present on the Site.

4.9 WELLS, CISTERNS AND SUMPS

No cisterns or sumps were visually observed during the Site reconnaissance or reported to have been historically present on the Site. One water well was observed at the Site. According to Mr. Pietersma, the water well provides drinking water to the cattle. The water well is not expected to represent a significant environmental concern.

4.10 WASTEWATER INTERCEPTORS / GREASE INTERCEPTORS

No wastewater or grease interceptors were visually observed during the Site reconnaissance or reported to have been historically present on the Site.

4.11 DRINKING WATER

The on-Site water well is used to supply drinking water for the cattle. Reclaimed water from the City of Ontario is used for on-Site irrigation.

4.12 RADON

The California Bureau of Mines and Geology and California Department of Public Health (CDPH) participated in the United States EPA's State Radon Survey, a Federal survey to measure levels of potential indoor radon in all states. Based on the results of this survey, CADPH predicted that approximately 0.5% of homes in Region 9 would have radon concentrations over the EPA action level of 4.0 picoCuries per liter (pCi/L). Region 9 includes Arizona, California Hawaii, Nevada, Pacific Islands, and 148 Tribal Nations.

The Federal EPA Radon Zone for San Bernardino County is Zone 2, which indicates an average indoor concentration greater than or equal to 2.0 pCi/L of air and less than or equal to 4.0 pCi/L. In a survey, 14 tests were conducted within the 91710 zip code for the presence of radon. Of these, none was found to contain radon in excess of the EPA's action level of 4.0 pCi/L.

Site-specific radon values were not available and were not a part of this ASTM Phase I ESA.

5.0 SITE HISTORY

The purpose of the records review is to obtain and review reasonably ascertainable/standard sources that will help identify any recognized environmental conditions in connection with the property. Reasonably ascertainable records from standard sources is (1) information that is publicly available, (2) information that is obtainable from its source within reasonable time and cost constraints, and (3) information that is practically reviewable.

Reasonable time and cost means that the information will be provided by the source within 20 calendar days of receiving a written, telephone, or in-person request at no more than a nominal

cost intended to cover the source's cost of retrieving and duplicating the information. Information that can only be reviewed by a visit to the source is reasonably ascertainable if the visit is permitted by the source within 20 days of request.

To investigate the history of the Site, Citadel reviewed select historic aerial photographs, building permits, city directories, and Sanborn Fire Insurance Maps provided by Environmental Data Resources Inc. (EDR). In addition, Citadel reviewed client-supplied information, and oil and gas maps, and Citadel interviewed selected individuals regarding historic Site use. Citadel's reviews of these reports and interviews are discussed below.

5.1 HISTORICAL AERIAL PHOTOGRAPHS

Historical aerial photographs of the Site and vicinity were obtained from EDR to ascertain historical land uses and to identify any evidence of hazardous material generation or storage. Thirteen aerial photographs dating from 1938 to 2012 were reviewed. Below are brief descriptions of observations made from the aerial photographs of the Site and vicinity.

<u>1938, 1946, 1948, and 1953 Aerial Photographs</u>

The Site appears agricultural with an unimproved road meandering in the center of the Site, traversing in an east-west trajectory. Eucalyptus Avenue, Euclid Avenue, and Merrill Avenue appear developed north, west, and south of the Site, respectively. Properties north of the Site appear generally agricultural/undeveloped with the exception of several small structures in the current location of a single-family residence and dairy barn; and several structures, likely residences and/or farm-related, further north. Properties to the east, south, and west appear generally undeveloped.

By 1946, the road at the Site does not appear as apparent; and the properties south of the Site appear developed with rows of structures, likely hangars, along with a large exterior plane storage/parking area. By 1948, the exterior plane storage/parking area appears vacant.

<u>1959 Aerial Photograph</u>

The Site appears agricultural and relatively unchanged. Additional structures appear developed at the properties north of the Site, similar to its current structures. The remaining nearby properties appear relatively unchanged.

<u>1966 Aerial Photograph</u>

The Site and nearby properties appear relatively unchanged with the exception of the development of the property southwest of the Site, which is currently occupied by the California Institution for Men, State Prison Chino.

<u>1975 Aerial Photograph</u>

A small structure, likely a residence or farm-related, appears developed in the northwest portion of the Site along Eucalyptus Avenue. The remaining areas of the Site and nearby properties appear relatively unchanged with the exception of the removal of several hangars at the properties south/southeast of the Site.

1985 and 1987 Aerial Photographs

The northeast portion of the Site appears developed with the existing residences, dairy barn, storage structures, and approximately eight sheds associated with corrals. Pooled water appears in the location of the existing retention pond in the southwest portion of the Site, just south of the corrals. The remaining portions of the Site appear relatively unchanged. Additional sheds for corrals appear developed at the dairy farm north of the Site. The property east of the Site appears developed with the existing dairy farm. The remaining nearby properties appear relatively unchanged.

1990 and 1994 Aerial Photographs

The Site appears relatively unchanged. The property north of the Site (and west of the dairy farm) appears developed with five storage structures. Additional structures appear to have been removed at the properties south/southeast of the Site. The remaining nearby properties appear relatively unchanged.

By 1994, the property north of the Site appears agricultural with an area covered with tarps.

2006, 2010, and 2014 Aerial Photographs

The Site appears relatively unchanged with the exception of the expansion of corrals, which were completed by 2010, along with the expansion of the retention pond. In addition, the small structure located in the northwest portion of the Site along Eucalyptus Avenue appears to have been removed by 2010. Nearby properties appear relatively unchanged with the exception of the development of an unimproved road along the east boundary of the Site by 2010.

Copies of the Aerial Photographs provided by EDR can be found in Appendix C.

5.2 HISTORIC BUILDING PERMITS

EDR provides a listing of building permits for the Site and adjoining properties, if available. Permit information was not available. Citadel contacted the City of Ontario to review building permits. According to the City of Ontario, no permits were associated with the Site address.

A copy of the EDR Building Permit Report is included as Appendix D.

5.3 HISTORICAL FIRE INSURANCE MAPS

Citadel requested that EDR review its collection of Sanborn Fire Insurance Maps for potential coverage of the Site and vicinity. Sanborn Map coverage was not available for the Site. A copy of the EDR Sanborn Map Report is included as Appendix E.

5.4 CITY PARCEL PROFILE REPORT

A parcel profile report was not available for the Site.

5.5 HISTORICAL CITY DIRECTORIES

City directories were researched by EDR to identify previous Site tenants and/or neighboring properties with a potential for hazardous materials generation and/or storage. EDR researched

city directory listings from 1922 through 2010 (non-inclusive) and provided their search results to Citadel for review. Information obtained from the city directories indicates that the Site address was occupied by the following:

Dates(s)	Occupant Listed
1980	Norman Van Wyhe
2003, 2008	Dan Swager

The adjacent properties were occupied by the following:

Dates(s)	Occupant Listed
7278 Eucalyptus Avenue – North of Site	
1970	Phil Douma
1980	O.D. Guess
1985	Larry Guess
1990	Diana Guess
2003	Not listed
2008	Not listed
7280 Eucalyptus Avenue – North of Site	
1985	Orville Guess
2008	Eddie Lugo
2010	Inland Station Investments LLC
14411 Euclid Avenue – North of Site	
2008	Chino Airport, Chino Valley Truck Wash Inc.

A copy of the EDR City Directory Abstract is included as Appendix F.

5.6 CLIENT-SUPPLIED ENVIRONMENTAL INFORMATION

Citadel was not provided with any previous environmental documents.

5.7 HISTORICAL TOPOGRAPHIC MAPS

Historical topographic maps were provided by EDR in order to identify natural features and changes in development over a long period of time. The topographic maps provide the user with a regional view of changes to the Site and vicinity that other historical databases such as aerial photographs may not provide. EDR provided topographic maps dating from 1902 through 2012 (non-inclusive) for review.

<u>1902 (Corona) Topographic Map</u>

A road also appears developed on-Site, traversing in a northwest-southeast trajectory. Eucalyptus Avenue, Euclid Avenue, and Merrill Avenue appears developed north, west, and south of the Site, respectively. An unidentified road also appears developed east of the Site. Nearby properties appear generally undeveloped with the exception of several small structures developed north of the Site along Euclid Avenue.

1933 (Prado) and 1941 (Prado) Topographic Maps

The on-Site road appears to have been removed. The road along the east boundary of the Site is no longer shown. The remaining portions of the Site and nearby properties appear relatively unchanged.

1942 (Corona) and 1947 (Corona) Topographic Maps

The Site appears relatively unchanged. Additional structures appear at the properties north of the Site. The remaining nearby properties appear relatively unchanged.

1949 (Prado Dam) and 1950 (Prado Dam) Topographic Maps

The Site and the adjoining property east of the Site appear relatively unchanged. The properties south and southwest of the Site appears to be occupied by Cal-Aero Primary School and Cal-Aero Flight Academy (deactivated). Properties north of the Site appear developed with small structures along the streets. Properties west and southwest of the Site appears relatively unchanged with the exception that the properties appear to be occupied by the California Institute for Men.

1973 (Prado Dam) Topographic Map

The Site and the adjoining property east of the Site appear relatively unchanged. Additional structures appear developed at the properties north of the Site. Properties south of the Site now appears as part of the Chino Airport; an area marked for sewage disposal appears developed approximately 0.65 mile south of the Site. A well appears developed just south of Merrill Avenue; an additional well appears developed in the southwest corner of Eucalyptus Avenue and Euclid Avenue. The California Institute for Men appears developed with the current prison-related structures southwest of the Site.

1981 (Prado Dam) Topographic Map

The Site appears developed with one small structure in the northwest portion of the Site, along Eucalyptus Avenue. The adjoining property east of the Site appears developed with the current dairy farm-related structures. Properties north, west, southwest, and south appear relatively unchanged.

2012 (Prado Dam) Topographic Map

Structures are not featured on this map. However, properties west of the Site appears developed with the current streets indicating the development of the current residential neighborhood.

Copies of the historical topographic maps provided by EDR are included as Appendix H.

5.8 HISTORIC OIL AND GAS MAPS

Citadel reviewed information available on-line through the California Department of Conservation's website. The Division of Oil, Gas & Geothermal Resources (DOGGR) Online Mapping System (DOMS) shows that there are no oil wells within a two-mile radius of the Site.

5.9 INTERVIEWS

Citadel interviewed Mr. Ron Pietersma, the owner of the Site, during the Site reconnaissance. MR. Pietersma was not aware of any historic or current environmental concerns or hazards at the Site.

5.10 ENVIRONMENTAL LIEN

Citadel contracted with EDR to perform an Environmental Lien Search for the Site. The Environmental Lien Search report reviewed did not identify any current environmental liens or other activity and use limitations (AULs) for the Site. Two deeds, dated May 31, 2013, were included in the report. The deed (for APNs 1054-011-01, -02, and -04; 1054-021-01 and -02; 1054-271-02; and 1054-281-02 and -03) granted the title from Albers Realty Investment Company, LP to Ronald C. Pietersma and Kristine B. Pietersma, as Trustees of the Ronald and Kristine Pietersma Family Trust. The deed (for APNs 1054-271-01 and -03; and 1054-281-01) granted the title from Ronald C. Pietersma and Kristine B. Pietersma to Ronald C. Pietersma and Kristine B. Pietersma, as Trustees of the Ronald and Kristine Pietersma Family Trust.

A copy of the environmental lien and AUL search will be found in Appendix I.

5.11 SUMMARY OF SITE HISTORY

A review of historical sources showed that the Site was generally undeveloped as early as 1902. The Site appeared to be used for agricultural purposes as early as 1938. A small structure, likely a residence or farm-related, appeared to be developed in the northwest portion of the Site along Eucalyptus Avenue by 1975. The northeast portion of the Site appeared developed with the existing residences, dairy barn, storage structures, and approximately eight sheds associated with corrals by 1985. Pooled water also appeared in the location of the existing retention pond in the southwest portion of the Site. The expansion of the corrals and retention pond to their current configurations appeared completed by 2010. In addition, the small structure located in the northwest portion of the Site appeared to have been removed by 2010.

The properties north of the Site appeared generally agricultural/undeveloped with the exception of several small structures in the current location of a single-family residence and dairy barn; and several structures, likely residences and/or farm-related, further north by 1938. Additional sheds for corrals appeared developed at the dairy farm north of the Site by 1985. The property west of the dairy farm appeared developed with five storage structures by 1990. By 1994, this property appeared agricultural with an area covered with tarps. The property east of the Site was generally agricultural/undeveloped until at least 1985 with the development of the current dairy farm. The properties west of the Site was generally agricultural/undeveloped until between 2014 and 2016 with the development of the current residential neighborhood.

Properties south of the Site appeared developed with hangars along with a large exterior plane storage/parking area by 1946—these were likely occupied by Cal-Aero Primary School and Cal-Aero Flight Academy. By 1973, this area was occupied as part of the Chino Airport. Several of the hangars were demolished by 1975.

6.0 REGULATORY AGENCY REVIEW

6.1 DATABASE REVIEW

As part of the Phase I ESA, Citadel utilized EDR of Milford, Connecticut, as an information source for regulatory agency database records.

The following summary of the database information is divided into two columns. The first column lists sites as identified and located by EDR within the specified distance of the Site. The second column lists orphan sites, which could not be located by EDR due to incomplete and/or inaccurate address information included in the USEPA/state databases, which Citadel identified as potentially lying within the search distance.

Although locations of the orphan sites are frequently unknown, Citadel attempts to evaluate the potential adverse environmental impact that these facilities may have on the Site. This evaluation consists of reviewing street names in an effort to learn whether the street on which the Site is located lies within the search distance of the subject property, a drive-by view of surrounding properties during the Site visit, and evaluating the Site type and information provided by government agencies. The orphan sites included in the following table are those Citadel identified as potentially located within the identified search distance.

Database	Radius	No. of Plottable Sites	Orphan
National Priorities List	1 mile	0	0
RCRA Corrective Action Treatment/Storage/Disposal (TSD) Facilities (CORRACTS)	1 mile	0	0
Delisted National Priorities List	1 mile	0	0
CERCLIS Sites	½ mile	2	0
CERCLIS No Further Remedial Action Planned (NFRAP) Sites	½ mile	0	0
RCRA Non-Corrective Action TSD Facilities	½ mile	0	0
State/Tribal Voluntary Cleanup Sites	½ mile	0	0
State/Tribal Leaking Registered Storage Tank Sites	½ mile	8	2
State/Tribal Brownfield Sites/CERCLIS Equivalent	1 mile	3	0
Historic CORTESE List	½ mile	3	1
State/Tribal Solid Waste Landfill Sites/Facilities	½ mile	1	0
Federal/State/Tribal Engineering Controls Registries	½ mile	0	0
Federal/State/Tribal Institutional Controls Registries	½ mile	0	0
RCRA Large Quantity Generators	¼ mile	0	0
RCRA Small Quantity Generators	¼ mile	2	0
RCRA Non Generators	¼ mile	1	0

Database	Radius	No. of Plottable Sites	Orphan
State/Tribal Registered Storage Tank Sites	¼ mile	3	0
HIST UST	¼ mile	6	0
CA FID UST	¼ mile	3	0
SWEEPS UST	¼ mile	4	0
Facility Index System (FINDS)	0.001 mile	3	0
HAZNET	0.001 mile	0	0

A listing of facilities at the Site and adjoining properties of the Site is included in the following table. A brief discussion of select facilities and their database listings are included following the table. The full report provided by EDR and reviewed by Citadel can be found in Appendix J.

EDR Listing of Site and Adjoining Properties[1]			
Facility Name	**Facility Address**	**Distance From Site**	**Database Reference**
Swager & Sons Dairy #2	7233 Eucalyptus Avenue	Target Property	WDS; FINDS
Legend Dairy Farm #1	7233 Eucalyptus Avenue	Target Property	FINDS; ECHO; San Bern. Co. Permit
Legend Dairy Farm	7233 Eucalyptus Avenue	Target Property	EMI; FINDS

The Site was identified on the following environmental databases: WDS, FINDS, ECHO, EMI, and San Bern. Co. Permit.

The Site was identified on the Facility Index System/Facility Registry System (FINDS) database and Enforcement and Compliance History Information (ECHO) databases. FINDS contains facility information and "pointers" to other sources that contain more detail and ECHO provides integrated compliance and enforcement information. The Site was identified on these databases due to the following references:

- Swager & Sons Dairy #2
  - California Enviroview – California Integrated Water Quality System (CIWQS) for confined animal feeding operation
- Legend Dairy Farm #1
  - National Pollutant Discharge Elimination System (NPDES) – Compliance Information System (ICIS) for concentrated animal feeding operation
  - California Enviroview – California Environmental Reporting System (CERS) for being a Risk Management Plan (RMP) reporter
  - Emission Inventory System (see below)
  - Integrated Compliance Information System – formal enforcement action in 2007. According to information

The Site was identified on the Waste Discharge System (WDS) database as an agricultural facility with designated/influent or solid wastes that pose a significant threat to water quality (dairy waste

[1] Distance and direction from Site assigned by EDR. Actual distance and direction from the Site boundary may vary.

ponds). The Site was also identified on the Emissions Inventory (EMI) Data between 2006 and 2015 for the following various emissions reported in tons per year:

	Total Organic Hydrocarbon Gases	Reactive Organic Gases	Carbon Monoxide Emissions	Oxides of Nitrogen	Oxides of Sulfur	Particulate Matter	Particulate Matter of 10 Micrometers and Smaller
2006	9.38	6.55	0.004	0.016	0	3.47	1.7
2007	9.38	6.55	0.004	0.016	0	3.47	1.7
2008	17.29	12.08	0	0	0	3.41	1.67
2009	18.49	12.92	0	0	0	3.69	1.81
2010	18.49	12.92	0	0	0	3.7	1.81
2011	18.49	12.92	0	0	0	3.7	1.81
2012	18.49	12.92	0	0	0	3.7	1.81
2013	18.04	12.92	0	0	0	3.7	1.81
2014	151.04	12.08	0	0	0	3.7	1.78
2015	114.94	9.19	0	0	0	3.7	1.78

These listings are not considered to represent a significant environmental concern.

EDR identified nine orphan sites in its report and includes two listing in the LUST database; one listing in the HIST CORTESE database (Hazardous Waste and Substances Site List); and six listings on the Clandestine Drug Labs (CDLs) database. The Site was not identified as an orphan site.

Maps showing the location of these facilities and additional information are provided in the Government Records Report in Appendix J.

6.2 VAPOR ENCROACHMENT CONDITION

According to ASTM E2600-15, the goal of conducting a vapor encroachment screening on a parcel of property is to identify a vapor encroachment condition (VEC), which is the presence or likely presence of chemicals of concern vapors in the subsurface of the target property (TP) caused by the release of vapors from contaminated soil or groundwater or both either on or near the target property as identified by Tier 1 or Tier 2 procedures. The purpose of Tier 1 is to conduct a screen using Phase I ESA-type information to determine if a VEC exists at the target property. If the Tier 1 screen cannot rule out the possibility of a VEC existing at the target property, then a Tier 2 screen can be conducted. Tier 2 applies numeric screening criteria to existing or newly collected soil, soil gas, and/or groundwater testing results to evaluate whether or not a VEC can be ruled out. Tier 2 has two data collective components: non-invasive and invasive.

Tier 1 screening begins with the default area of concern (AOC) defined by the approximate minimum search distances adjusted as appropriate for local conditions, and then determining if known or suspected contaminated properties with contaminants of concern (COCs) exist within the established AOC. The default AOC is one third of a mile around the TP for COCs and one-tenth of a mile for petroleum hydrocarbon COCs. The AOC is measured from the TP boundary to a contaminated property with known or suspected COC contamination of soil or groundwater or both. The default AOC may be expanded or reduced by the environmental professional (adjusted AOC) using experience and professional judgment, based on factors like groundwater flow direction, subsurface characteristics, surficial features and man-made features.

If groundwater flow direction is known or can be inferred from the Phase I ESA investigation of the TP, the default AOC in the down-gradient direction may be reduced to the area within the critical

distance of 100 feet. The AOC in the cross-gradient direction may also be reduced, depending upon the critical distance and the width of the COC-contaminated plume associated with a known or likely COC-contaminated property located in a cross-gradient direction from the TP. The critical distance is the lineal distance in any direction between the nearest edge of the contaminated plume and the nearest TP boundary, and is equal to 100 feet for COCs or 30 feet for dissolved petroleum hydrocarbon COCs.

For a COC-contaminated property identified in Tier 1 located down-gradient from the TP, it is not necessary to have information on migrating groundwater contaminated plume dimensions as the critical distance is measured from the nearest TP boundary to the source of contamination at the off-site down-gradient property. In this case, the AOC may be reduced to the area within the critical distance.

For a contaminated property identified in Tier 1 located crossgradient from the TP, the AOC will be the area within the critical distance plus one half of a reasonable estimation of the contaminated plume width (at the point nearest the closest TP boundary) that might be associated with the nearby known or suspected COC-contaminated property (that is, the COC-contaminated property where the groundwater contamination originated). The environmental professional's judgment and experience can be used to estimate the width of the COC-contaminated plume that might be associated with the nearby known or suspected COC-contaminated property. If it is not possible to estimate the contaminated plume width, then the AOC cannot be reduced in the cross-gradient direction.

Citadel reviewed information provided by EDR regarding nearby properties to evaluate for potential on-Site vapor encroachment concerns from off-site sources. According to EDR, no historical releases of petroleum products from a LUST occurred within 0.25-mile and upgradient of the Site. There are no properties within 0.125-mile and upgradient or cross-gradient of the Site that are listed on the Historical Gas Station and Dry Cleaners databases. However, the Chino Airport property is located south of the Site and was identified as occupied by Flite Craft from as early as 1986 as an aircraft and heavy equipment repair services. This property will be further discussed in Section 6.3.

The historic and current use of the Site as a dairy-production farm may produce methane gas in the subsurface from animal wastes. Methane gas is a simple asphyxiant and when allowed to accumulate, can be explosive.

A copy of the vapor encroachment screen provided by EDR is included as Appendix K.

6.3 REGULATORY AGENCIES

Local and state agencies, such as environmental health departments, fire prevention bureaus, and building and planning departments are contacted to identify any current or previous reports of hazardous materials use, storage, and/or unauthorized releases that may have impacted the Site.

BUILDING DEPARTMENT

Citadel contacted the City of Ontario Building Department for information regarding the Site in order to identify historical tenants and property use. According to the City of Ontario, no permits were associated with the Site address.

FIRE DEPARTMENT

Citadel submitted a records request to the San Bernardino County Fire Department (SBCFD) for information regarding the Site to identify historical tenants and property use. Citadel reviewed available data at the SBCFD. According to the documents reviewed, Swager & Son's Dairy #2 occupied the Site as a dairy barn and was replaced by Legend Dairy #1 in 2007. An inspection report, dated April 24, 2007, for Legend Dairy #1 indicated several violations including hazardous material handler permit not being current; no Hazardous Materials Business Plan (HMBP); and contaminated containers not properly managed. A Certificate of Compliance was issued on May 26, 2007.

According to a CUPA Compliance Inspection Report regarding an inspection dated April 22, 2016, a violation was issued for the failure to update the Hazardous Materials Business Plan (HMBP) and failure to submit an amendment to the inventory form within 30 days of change. A Certificate of Compliance was issued on May 6, 2016.

Annual permits for handling hazardous materials were issued from 2007 to 2014.

AIR QUALITY MANAGEMENT DISTRICT

Citadel reviewed information available on-line through the South Coast Air Quality Management District's Facility Information Detail (FIND) database. The Site was identified on the database as Legend Dairy Farms (Facility ID 145351)

- An active permit, issued in March 2007, to operate a confined animal feed operation consisting of milk cows and dry cows; milking parlor; scrape type manure handling system; open corrals; 17 storage ponds; manure stock piles; feed storage commodity barns; and mixer feed wagon.
- An inactive permit, issued in April 2007, to operate diesel fueled emergency generator.
- An inactive permit, issued in April 2007, to operate a confined animal feed facility consisting of milking cows and dry cows; milking parlor; scrape type manure handling system; open corrals; in-corral mounds; manure stock piles; one storage pond; feed storage commodity barns; mixer feed wagon; long hay; and milk barn hay.
- An active permit, issued in September 2008, to operate a confined animal feed facility consisting of milking cows and dry cows; milking parlor; scrape type manure handling system; open corrals; in-corral mounds; manure stock piles; one storage pond; feed storage commodity barns; mixer feed wagon; long hay; and milk barn hay.
- No notices of violation or to comply were reported.

REGIONAL WATER QUALITY CONTROL BOARD

The GeoTracker Database is the California State Water Resources Control Board's (SWRCB) Internet-accessible database system used by the SWRCB, regional boards, and local agencies to track and archive compliance data from authorized or unauthorized discharges of waste to land, or unauthorized releases of hazardous substances from underground storage tanks. The Site was not identified in the database. According to Geotracker, the nearest Cleanup Program Site (CPS) is the Chino Airport (Airport), located at 7000 Merrill Avenue, located south of the Site. The primary chemicals of concern (COCs) in the groundwater at this CPS include trichloroethene (TCE); 1,2,3-trichloropropane (1,2,3-TCP); cis-1,2-dichloroethane; and 1,1-dichloroethene.

According to the Semiannual Groundwater Monitoring Report, dated January 31, 2018, and prepared by Tetra Tech, portions of the Airport have functioned as an airfield since the early 1940s. Since the 1960, the County of San Bernardino has operated the Airport as a public airport for commercial, industrial, and general aviation use. Past and present uses include a flight academy;

aircraft sales and storage; modification of military aircraft; various manufacturing; crop dusting; aircraft restoration; maintenance repair shops; aircraft painting, stripping, and washing; fire retardant chemical mixing and loading; US Forest Service aircraft maintenance and operations; and aircraft museums. According to the report, three areas of concern (AOCs) were identified. These AOCs are located approximately 725 feet south of the Site; and 0.24 mile and 0.37 mile east-southeast of the Site. Based on the drawing depicting the TCE and 1,2,3-TCP groundwater plumes, the TCE plume is approximately 320 feet south of the Site. The nearest monitoring well, CAMW1, is located approximately 200 feet east-southeast of the Site and designated as an upgradient background well. Local groundwater flow direction was estimated toward the southeast. According to the report, no COCs have been detected in the background well to date. Based on the reviewed data, this CPS is not expected to be a significant environmental concern to the Site.

Santa Ana Regional Water Control Board

Citadel also submitted a records request to the Santa Ana Regional Water Control Board (SARWQCB) for information regarding the Site to identify historical tenant and property use. Citadel reviewed available data at the SARWQCB's office. An Engineering Waste Management Plan (EWMP), dated June 2006, and prepared by Sierra Engineering Services, provided information on dairy operations, animal population and wastewater management at the Site. According to the EWMP, wastewater generated on-Site is associated with the washing of the milking cows and cleaning of the milk barn. The wastewater is directed toward the sump by gravity flow and delivered by a pump for the irrigation of the cropland and storage in the ponds situated in the southeast portion of the Site. In addition to the irrigated cropland area, a large pasture area prevents runoff from the Site. The wastewater and stormwater runoff from the corrals are discharged by gravity in the pond located on the south side of the corrals. Sierra Engineering Services prepared a letter to the SARWQCB indicating that the completion of the enlargement of the containment pond, and the construction of the concrete spillway and the berms along the Site boundary.

7.0 DATA GAPS

A data gap is a lack of or inability to obtain information despite good faith efforts to gather such information. A data failure is a failure to achieve the historical research objectives even after reviewing the standard historical sources that are reasonably ascertainable and likely to be useful.

The following data gaps have been identified during the course of this investigation:

- Additional governmental agencies that are not included in the Government Records report may maintain information regarding environmental conditions at the Site and nearby facilities.

With regard to these data gaps, Citadel believes that the most significant potential sources for on-site contamination have been identified by other means during the current investigation.

8.0 FINDINGS

Citadel Environmental Services, Inc. (Citadel) was contracted by LIT Industrial, LP (Client) to perform a Phase I Environmental Site Assessment (Phase I ESA) of the property located at 7233

Eucalyptus Avenue located in Ontario, San Bernardino County, California; hereinafter referred to as the "Site."

Current Use

According to the County of San Bernardino Assessor's Parcel Maps, the Site is comprised of 11 parcels, encompassing approximately 84.1 acres of land. The parcels are legally identified by the Assessor's Parcel Numbers (APNs) 1054-011-01, -02, and -04; APNs 1054-021-01 and -02; APNs 1054-271-01, -02, and -03; and APNs 1054-281-01, -02, and -03.

The northeast and north-center portions of the Site consist of a single-family residential structure and a manufactured home structure along Eucalyptus with a dairy barn located between the two residences, one storage structure, approximately 10 hay/feed storage barns/sheds, and approximately 21 sheds associated with the corrals for the housing of the cattle. The south portion of the Site consists of a retention pond of 106,000 square feet. The remaining areas of the Site appear as irrigated cropland. Berms are located along the perimeter of the Site. At the time of the Site reconnaissance, the Site was occupied by Legend Dairy Farms.

The retention ponds collect surface wastes from across the Site, as well as provide a potential dumping area for other dairy and animal-related wastes.

The historic and current use of the Site as a dairy-production farm may produce methane gas in the subsurface from animal wastes. Methane gas is a simple asphyxiant and when allowed to accumulate, can be explosive.

Equipment throughout the Site include one potable water well; aboveground storage tanks (ASTs) for storage of diesel, grain/feed, water, and fresh milk; milking machines and pumping system; air compressors, cooling equipment; boilers; and pole-mounted transformers. In general, the Site appeared to be well maintained and the building and grounds appeared to be in fair to good condition with the exception of some staining observed in the dirt layer below two of the ASTs; and heavy staining of the concrete floor by the compressors. The staining is likely limited to the concrete floor; no cracks were observed on the surface floor.

Historical Use

A review of historical sources showed that the Site was generally undeveloped as early as 1902. The Site appeared to be used for agricultural purposes as early as 1938. A small structure, likely a residence or farm-related, appeared to be developed in the northwest portion of the Site along Eucalyptus Avenue by 1975. The northeast portion of the Site appeared developed with the existing residences, dairy barn, storage structures, and approximately eight sheds associated with corrals by 1985. Pooled water also appeared in the location of the existing retention pond in the southwest portion of the Site. The expansion of the corrals and retention pond to their current configurations appeared completed by 2010. In addition, the small structure located in the northwest portion of the Site appeared to have been removed by 2010.

Environmental Database Listings

The Site was identified on the following environmental databases: WDS, FINDS, ECHO, EMI, and San Bern. Co. Permit.

The Site was identified on the Facility Index System/Facility Registry System (FINDS) database and Enforcement and Compliance History Information (ECHO) databases. FINDS contains facility

information and "pointers" to other sources that contain more detail and ECHO provides integrated compliance and enforcement information. The Site was identified on these databases due to the following references:

- Swager & Sons Dairy #2
  - California Enviroview – California Integrated Water Quality System (CIWQS) for confined animal feeding operation
- Legend Dairy Farm #1
  - National Pollutant Discharge Elimination System (NPDES) – Compliance Information System (ICIS) for concentrated animal feeding operation
  - California Enviroview – California Environmental Reporting System (CERS) for being a Risk Management Plan (RMP) reporter
  - Emission Inventory System (see below)
  - Integrated Compliance Information System – formal enforcement action in 2007. According to information

The Site was identified on the Waste Discharge System (WDS) database as an agricultural facility with designated/influent or solid wastes that pose a significant threat to water quality (dairy waste ponds). The Site was also identified on the Emissions Inventory (EMI) Data between 2006 and 2015 for the following various emissions reported in tons per year:

	Total Organic Hydrocarbon Gases	Reactive Organic Gases	Carbon Monoxide Emissions	Oxides of Nitrogen	Oxides of Sulfur	Particulate Matter	Particulate Matter of 10 Micrometers and Smaller
2006	9.38	6.55	0.004	0.016	0	3.47	1.7
2007	9.38	6.55	0.004	0.016	0	3.47	1.7
2008	17.29	12.08	0	0	0	3.41	1.67
2009	18.49	12.92	0	0	0	3.69	1.81
2010	18.49	12.92	0	0	0	3.7	1.81
2011	18.49	12.92	0	0	0	3.7	1.81
2012	18.49	12.92	0	0	0	3.7	1.81
2013	18.04	12.92	0	0	0	3.7	1.81
2014	151.04	12.08	0	0	0	3.7	1.78
2015	114.94	9.19	0	0	0	3.7	1.78

These listings are not considered to represent a significant environmental concern.

Citadel reviewed information provided by Environmental Data Resources, Inc. (EDR) regarding nearby properties to evaluate for potential on-Site vapor encroachment concerns from off-site sources. According to EDR, no historical releases of petroleum products from a LUST occurred within 0.25-mile and upgradient of the Site. There are no properties within 0.125-mile and upgradient or cross-gradient of the Site that are listed on the Historical Gas Station and Dry Cleaners databases. However, the Chino Airport property is located south of the Site and was identified as occupied by Flite Craft from as early as 1986 as an aircraft and heavy equipment repair services. This property will be discussed below.

Regulatory Agencies

The GeoTracker Database is the California State Water Resources Control Board's (SWRCB) Internet-accessible database system used by the SWRCB, regional boards, and local agencies to track and archive compliance data from authorized or unauthorized discharges of waste to land, or unauthorized releases of hazardous substances from underground storage tanks. The Site was

not identified in the database. According to Geotracker, the nearest Cleanup Program Site (CPS) is the Chino Airport (Airport), located at 7000 Merrill Avenue, located south of the Site. The primary chemicals of concern (COCs) in the groundwater at this CPS include trichloroethene (TCE); 1,2,3-trichloropropane (1,2,3-TCP); cis-1,2-dichloroethane; and 1,1-dichloroethene.

According to the Semiannual Groundwater Monitoring Report, dated January 31, 2018, and prepared by Tetra Tech, portions of the Airport have functioned as an airfield since the early 1940s. Since the 1960, the County of San Bernardino has operated the Airport as a public airport for commercial, industrial, and general aviation use. Past and present uses include a flight academy; aircraft sales and storage; modification of military aircraft; various manufacturing; crop dusting; aircraft restoration; maintenance repair shops; aircraft painting, stripping, and washing; fire retardant chemical mixing and loading; US Forest Service aircraft maintenance and operations; and aircraft museums. According to the report, three areas of concern (AOCs) were identified. These AOCs are located approximately 725 feet south of the Site; and 0.24 mile and 0.37 mile east-southeast of the Site. Based on the drawing depicting the TCE and 1,2,3-TCP groundwater plumes, the TCE plume is approximately 320 feet south of the Site. The nearest monitoring well, CAMW1, is located approximately 200 feet east-southeast of the Site and designated as an upgradient background well. Local groundwater flow direction was estimated toward the southeast. According to the report, no COCs have been detected in the background well to date. Based on the reviewed data, this CPS is not expected to be a significant environmental concern to the Site.

9.0 CONCLUSIONS AND RECOMMENDATIONS

According to ASTM Standard of Practice E1527-13, recognized environmental conditions (REC) fall under three specific categories when evaluating a site or properties within the site vicinity. These categories are defined below.

A recognized environmental condition, or REC, means the presence or likely presence of any hazardous substances or petroleum products in, on, or at a property: (1) due to any release to the environment; (2) under conditions indicative of a release to the environment; or (3) under conditions that pose a material threat of a future release to the environment. De minimis conditions are not recognized environmental conditions.

A controlled recognized environmental condition, or CREC, is a recognized environmental condition resulting from a past release of hazardous substances or petroleum products that has been addressed to the satisfaction of the applicable regulatory authority (for example, as evidenced by the issuance of a no further action letter or equivalent, or meeting risk-based criteria established by regulatory authority), with hazardous substances or petroleum products allowed to remain in place subject to the implementation of required controls (for example, property use restrictions, activity and use limitations, institutional controls, or engineering controls).

An historical recognized environmental condition, or HREC, is a past release of any hazardous substances or petroleum products that has occurred in connection with the property and has been addressed to the satisfaction of the applicable regulatory authority or meeting unrestricted use criteria established by a regulatory authority, without subjecting the property to any required controls (for example, property use restrictions, activity and use limitations, institutional controls, or engineering controls).

According to ASTM E2600-15, the goal of conducting a vapor encroachment screening on a parcel of property is to identify a vapor encroachment condition (VEC), which is the presence or

likely presence of chemicals of concern vapors in the subsurface of the target property caused by the release of vapors from contaminated soil or groundwater or both either on or near the target property as identified by Tier 1 or Tier 2 procedures. The purpose of Tier 1 is to conduct a screen using Phase I ESA-type information to determine if a VEC exists at the target property. If the Tier 1 screen cannot rule out the possibility of a VEC existing at the target property, then a Tier 2 screen can be conducted. Tier 2 applies numeric screening criteria to existing or newly collected soil, soil gas, and/or groundwater testing results to evaluate whether or not a VEC can be rules out. Tier 2 has two data collective components: non-invasive and invasive.

Based on our review of these databases, reported off-Site release incidents that would represent RECs in connection with the Site or a source of a release that would be likely to contribute to a VEC were not identified. During the Site reconnaissance, three 300-gallon diesel ASTs were observed at the Site. The elevated ASTs were located on asphalt surface with an upper dirt layer. No secondary containment was observed under the ASTs. Some staining was observed in the dirt layer below two of the ASTs. At this point, it is unclear when the ASTs were installed and since the dairy farm has been in operation since at least the 1980s, the observed staining by the ASTs represent a REC. However, the staining would likely be localized to this area. In addition, heavy staining of the concrete floor by the compressors was observed. The staining is likely limited to the concrete floor; no cracks were observed on the surface floor. Citadel recommends the removal of the ASTs prior to Site development and preparing a soil management plan to manage the stained soils during redevelopment.

The historic and current use of the Site as a dairy-production farm may produce methane gas in the subsurface from animal wastes. Methane gas is a simple asphyxiant and when allowed to accumulate, can be explosive. Citadel recommends to conduct a subsurface assessment for the presence of methane.

The retention ponds collect surface wastes from across the Site, as well as provide a potential dumping area for other dairy and animal-related wastes. Due to the potential for chemical constituents to accumulate in the ponds and become trapped in the sediment, Citadel recommends conducting a limited subsurface assessment of the sediments aft the ponds have been drained to evaluate the sediments for chemical risks to human health and the environment.

Citadel also observed one potable groundwater well near the northeast corner of the Site. Citadel recommends that the well be abandoned and removed prior to Site development.

The current Site buildings were constructed prior to bans using asbestos-containing building materials (ACBMs) and polychlorinated biphenyls (PCBs) in electrical equipment came into effect in 1989 and 1978, respectively. No testing is known to have been performed to evaluate for the presence of ACBMs or PCBs at the Site.

Prior to renovation or demolition of building components, particularly roofing materials, Citadel recommends that the Client perform a survey for ACBMs prior to renovation or demolition activities. Such surveys should be performed to identify if ACBMs are present and to ensure proper handling and disposal.

10.0 LIMITATIONS

The information and opinions rendered in this report are exclusively for use by the Client. Citadel Environmental Services, Inc. will not distribute this report without the Client's written consent, except as may be required by law or court order. The recommendations expressed in this report

took into consideration the purpose and scope of this limited assignment. We accept responsibility for the competent performance of our duties in executing the assignment and preparing this report in accordance with the normal standards of our profession, but disclaim any responsibility for consequential damages resulting from inaccuracies in information provided by the Client, federal, state, county, or local regulatory agencies.

11.0 REFERENCES

California Department of Conservation, Division of Oil, Gas and Geothermal Resources, Online Mapping System (http://maps.conservation.ca.gov/doms/index.html).

California Department of Toxic Substances Control, EnviroStor. (http://envirostor.dtsc.ca.gov/public/).

California Department of Water Resources, 2004, Upper Santa Ana Valley Groundwater Basin, Chino Subbasin, Department of Water Resources, California Groundwater Bulletin 118.

California State Water Resources Control Board, GeoTracker. (http://geotracker.waterboards.ca.gov/).

Dibblee, T.W., and Ehrenspeck, H.E., 2001, Geologic map of the Yorba Linda and Prado Dam quadrangles (eastern Puente Hills), Los Angeles, Orange, San Bernardino and Riverside Counties, California: Dibblee Geological Foundation, Dibblee Foundation Map DF-75, scale 1:24,000.

Environmental Data Resources, Inc., Certified Sanborn Map Report for Pietersma Site, 7233 Eucalyptus Avenue, Chino, CA 91710, February 20, 2018. Inquiry 5194370.3.

Environmental Data Resources, Inc., EDR Building Permit Report for Pietersma Site, 7233 Eucalyptus Avenue, Chino, CA 91710, February 20, 2018. Inquiry 5194370.8.

Environmental Data Resources, Inc., EDR Environmental Lien and AUL Search for Pietersma Site, 7233 Eucalyptus Avenue, Chino, CA 91710, March 1, 2018. Inquiry 5194370.7.

Environmental Data Resources, Inc., EDR Historical Topographic Map Report for Pietersma Site, 7233 Eucalyptus Avenue, Chino, CA 91710, February 20, 2018. Inquiry 5194370.4.

Environmental Data Resources, Inc. EDR Vapor Encroachment Screen for Pietersma Site, 7233 Eucalyptus Avenue, Chino, CA 91710, March 15, 2018. Inquiry 5194370.2s.

Environmental Data Resources, Inc., The EDR Aerial Photo Decade Package for Pietersma Site, 7233 Eucalyptus Avenue, Chino, CA 91710, February 21, 2018. Inquiry 5194370.12.

Environmental Data Resources, Inc., The EDR City Directory Abstract for Pietersma Site, 7233 Eucalyptus Avenue, Chino, CA 91710, March 2, 2018. Inquiry 5194370.5.

Environmental Data Resources, Inc., The EDR Radius Map Report with GeoCheck for Pietersma Site, 7233 Eucalyptus Avenue, Chino, CA 91710, February 20, 2018. Inquiry 5194370.2s.

South Coast Air Quality Management District, on-line FINDs database. (http://www.aqmd.gov/webappl/fim/default.htm).

Tetra Tech, Semiannual Groundwater Monitoring Report, Summer and Fall 2017, Chino Airport Groundwater Assessment, San Bernardino County, California, January 2018.

United States Department of Agriculture, National Resources Conservation Service, Web Soil Survey (http://websoilsurvey.sc.egov.usda.gov/App/WebSoilSurvey.aspx).

United States Fish & Wildlife Service, National Wetlands Inventory. (http://www.fws.gov/wetlands/Data/Mapper.html).

12.0 PROFESSIONAL CERTIFICATION

Citadel has completed a Phase I Environmental Site Assessment (ESA) of the property located at 7233 Eucalyptus Avenue in Ontario, San Bernardino County, California. The Phase I ESA was performed at the Clients request in accordance with the American Society for Testing and Materials (ASTM) Standard of Practice E1527-2013 and the standards of care and diligence normally practiced by recognized consulting firms in performing services of a similar nature.

The independent conclusions represent our professional judgment based on information and data available to Citadel during the course of this project. Information regarding historical and present operations, conditions and test data provided by the Client or their representative, is assumed to be correct and complete. The conclusions presented by this Phase I ESA are based on information provided to Citadel and from observations and perceived conditions existing on the date of the site reconnaissance.

In expressing the opinions stated in this report, Citadel has exercised the degree of skill and care ordinarily exercised by a reasonable prudent environmental professional. Documentation provided by the Client, Client-designated representatives, interested third-parties, or from the public domain, and referenced in preparation of the Phase I ESA report, have been assimilated with the understanding that Citadel assumes no responsibility or liability for their accuracy.

Report Prepared by:

Shirley Lee

Digitally signed by Shirley Lee
Date: 2018.03.16 09:57:08 -07'00'

Shirley Lee
Senior Environmental Specialist

Report Reviewed by:

Mark Drollinger

Digitally signed by Mark Drollinger
Date: 2018.03.16 09:57:23 -07'00'

Mark Drollinger, M. Eng., CSP, CHMM, EiT
Principal, Engineering and Environmental Sciences

I declare that to the best of my professional knowledge and belief, I meet the definition of Environmental Professional as defined by the final All Appropriate Inquiry (AAI) Rule published in 40 CFR Part 312.10 (November 1, 2013). I have the specific qualifications based on education, training, and experience to assess a property of the nature, history, and setting described in this Phase I ESA. I have developed and performed the AAI in conformance with the standard and care of this Rule.

Mark Drollinger

Digitally signed by Mark Drollinger
Date: 2018.03.16 09:57:36 -07'00'

Mark Drollinger, M. Eng., CSP, CHMM, EiT
Principal, Engineering and Environmental Sciences

Roopal Jani

Staff Geologist, Environmental Geology and Engineering

Citadel Employee Since:
2015

Entered the Industry:
2010

Education
University of Wyoming
Laramie, Wyoming
Master of Science
Geology
2010

University of Pune
Pune, India
Bachelor & Master of Science
Geology
2004, 2006

Professional Certifications & Affiliations
OSHA 40 Hour HAZWOPER
NSC's First Aid/Adult CPR/ARD

EXPERIENCE

Ms. Jani's experience is in the fields of environmental remediation, geology, and geochemistry. She has previously worked at the Pacific Northwest National Laboratory (PNNL), as a Research Associate, and at Louis Berger NY, as a Junior Hydrogeologist. At PNNL, Ms. Jani was involved in the development of reactive gas-based remediation methods for contaminated soils at the Hanford Site in Washington. While at Louis Berger, Ms. Jani was involved in groundwater remediation and monitoring projects for Superfund sites in New York (Newtown Creek) and New Jersey (Cornell-Dubilier Electronics). Ms. Jani has experience working with geochemical analysis techniques like Inductively Coupled Plasma Mass Spectrometry (ICP-MS), and X-Ray Diffraction (XRD), sampling techniques for groundwater, soil and soil vapor, designing laboratory scale experiments, and preparing technical documents and proposals. Ms. Jani's graduate thesis research focused on the electrochemical and biochemical characterization of the microbial species Shewanella oneidensis, with applications in bioremediation and fundamental evolutionary geology.

ROLE

As Staff Geologist, Ms. Jani's primary responsibility is to assist Senior Operations in the direction, organization, control, and completion of Environmental Geology and Engineering-related projects awarded to Citadel. Her unique experience and skills will significantly enhance the capabilities of the Environmental Geology and Engineering group at Citadel.

EDUCATION

Ms. Jani holds a Master of Science degree in Geology from the University of Wyoming, as well as Bachelor and Master of Science degrees in Geology from the University of Pune (India). Her professional certifications include OSHA's 40 Hour HAZWOPER and NSC's First Aid/Adult CPR/AED.

Shirley Lee

Environmental Specialist, Environmental Geology and Engineering

Citadel Employee Since:
2007

Entered the Industry:
2007

Education
University of California, Irvine
Irvine, California
Bachelor of Arts, Environmental Analysis and Design, 2006

Professional Certifications & Affiliations

40-hour HAZWOPER General Site Worker

EMS Safety CRP and First Aid

EPA / AHERA Accredited Asbestos Contractor Supervisor / Building Inspector

University of California, Irvine, Environmental Management Certifcation

EXPERIENCE

Ms. Lee has **ten years** of experience as an Environmental Specialist. Her responsibilities includes performing Phase I and Phase II Environmental Site Assessments, NPDES monitoring and permitting, groundwater monitoring, indoor air quality inspections, hazardous materials inventory, and preparation of health and safety plans and hazardous materials business and contingency plans.

ROLE

As an Environmental Specialist, Ms. Lee provides on-site organization, direction, control, and coordination necessary for the successful implementation, execution, and completion of environmental geology and environmental compliance-related projects awarded to Citadel. She also assists the Director of Environmental Geology and Engineering in the completion of all assigned projects so that the client is satisfied with the finished work product and the working relationship. Her assignments include a combination of field-based activities in a number of varying environments and office-based activities.

EDUCATION

Ms. Lee holds a Bachelor of Arts in Environmental Analysis and Design from the University of California, Irvine; with a minor in Urban and Regional Planning. Ms. Lee also holds a 40-hour HAZWOPER General Site Worker Certification. She has recently received her Environmental Management Certification from the University of California, Irvine.

Citadel Employee Since:
2011

Entered the Industry:
1985

Education
University of Alabama
Tuscaloosa, Alabama
Bachelor of Science,
Applied and Natural Sciences
1995

University of Alabama
Birmingham, Alabama
Masters Degree,
Advanced Safety Engineering and Management
2013

Professional Certifications & Affiliations

Certified Asbestos Consultant (CAC) No. 08-4459

Certified Environmental Manager, Nevada EM-1573

Certified Hazardous Material Manager, No. 14793

Certified Microbial Consultant, No. 0612024

Certified Professional in Erosion and Sediment Control No. 6349

Certified Safety Professional No. 21635

California Department of Public Health (CDPH), Lead Related Construction No. 19805

Engineer-In-Training, No. XEO93314

OSHA 8-Hour Supervisor Hazardous Waste Operations (HAZWOPER)

OSHA 30-Hour Safety for Construction

OSHA 40-Hour Hazardous Waste Operations (HAZWOPER)

Qualified Storm Water Developer, No. 682

Radon Measurement Specialist, No. 11SS027

USACE/NavFac Construction Quality Management for Contractors

Mark Drollinger, MEng, CSP, CHMM, EiT

Director of Environmental Geology & Engineering

EXPERIENCE

With over **30 years** of experience in environmental engineering, compliance, permitting and management projects, Mr. Drollinger has a strong working knowledge of EPA, DTSC, AQMD/APCD, OSHA and DOT regulations; and with local agencies, fire departments and public works. Mr. Drollinger has provided environmental engineering, assessment and compliance, safety management, and engineering construction management services on numerous projects for the US Navy, Veterans Administration, US Department of Agriculture, Cal Trans, EPA and numerous private projects throughout the western United States. In addition, Mr. Drollinger has developed and implemented programs to train managers and staff in storm water and NPDES compliance, soil and groundwater sample collection and data interpretation, Hazcomm, IIPP, and safe-work practices such as identifying and handling hazardous materials, fall protection, confined space, traffic control, LO/TO and ergonomics; and has conducted environmental and permitting audits of facilities including health and safety assessments.

ROLE

As Director of Environmental Geology & Engineering, Mr. Drollinger's primary responsibility includes developing and implementing health and safety protocols; safety training of management, staff and subcontractor personnel; establishing and managing budgets and personnel; negotiating with local, regional, state, and federal agencies; litigation support; and coordinating tasks with multi-discipline project teams.

Mr. Drollinger works closely with, and often develops protocols for conducting assessments related to Environmentally Regulated Materials Management (ERM), Industrial Hygiene (IH), and Occupational Safety and Training (OST) departments.

EDUCATION

Mr. Drollinger has a B.S. in Applied and Natural Sciences from the University of Alabama, and a M.Eng. in Advanced Safety Engineering and Management, University of Alabama, Birmingham.

Mr. Drollinger is also a certifying board member of the American Council of Accredited Certifications (formerly known as the American Indoor Air Quality Council), and is a member of the American Society of Safety Engineers, Board of Certified Safety Professionals, Institute of Hazardous Materials Management, Institute of Industrial Engineers and International Facilities Management Association.

CITADEL
ENVIRONMENTAL SERVICES, INC.

Appendix A
Figures

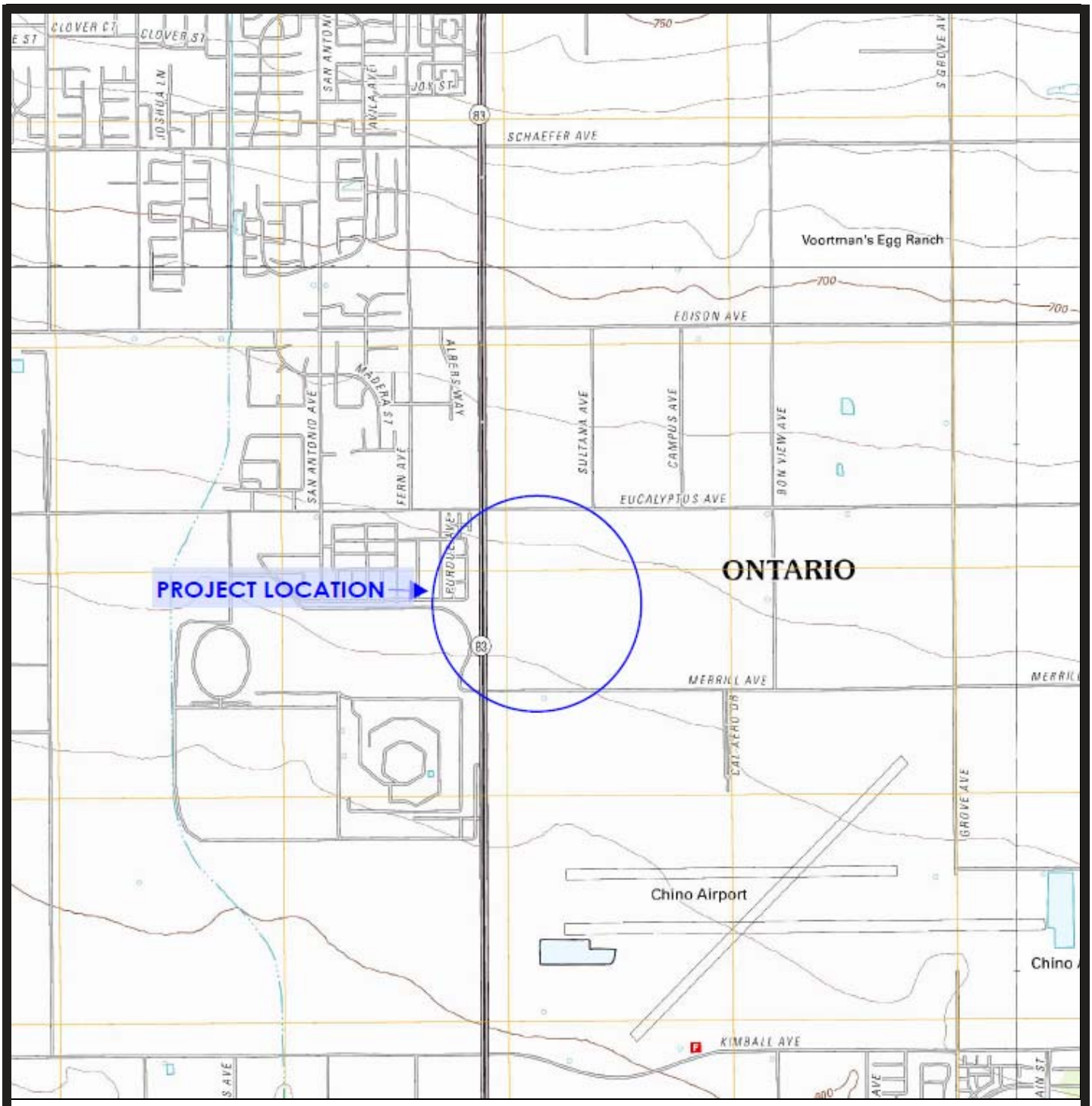

N

Not to Scale

Source: EDR, Prado Dam Quadrangle, 2012, 7.5 Minute Series

CITADEL ENVIRONMENTAL SERVICES, INC.

LIT INDUSTRIAL, LP

7233 Eucalyptus Avenue
Ontario, California

Figure 1

PROJECT NO.: 0611.1049.0

DATE: MARCH 2017

Topographic Map

N

Not to Scale

Source: Google Earth

CITADEL ENVIRONMENTAL SERVICES, INC.

LIT INDUSTRIAL, LP

7233 Eucalyptus Avenue
Ontario, California

Figure 2

PROJECT NO.: 0611.1049.0

DATE: MARCH 2017

Site Map

CITADEL
ENVIRONMENTAL SERVICES, INC.

Appendix B
Photographs

PHOTO LOG

PHOTO 1: Partial view of Site looking southeast along Eucalyptus Avenue.

PHOTO 2: Partial view of wheat crops along Euclid Avenue looking northwest.

CITADEL ENVIRONMENTAL SERVICES, INC.
assess resolve strengthen

LIT Industrial, LP

7233 Eucalyptus Avenue
Ontario, California

Citadel Project No. 0611.1049.0

PHOTO LOG

PHOTO 3: Partial view of cattle corrals and sheds looking west.

PHOTO 4: View of molasses tank and equipment storage shed north of retention pond.

CITADEL ENVIRONMENTAL SERVICES, INC.
assess resolve strengthen

LIT Industrial, LP

7233 Eucalyptus Avenue
Ontario, California

Citadel Project No. 0611.1049.0

PHOTO LOG

PHOTO 5: View of a hay and feed storage area in the central portion of the Site.

PHOTO 6: Partial view of Site looking southwest along Eucalyptus Avenue.

CITADEL ENVIRONMENTAL SERVICES, INC.
assess resolve strengthen

LIT Industrial, LP

7233 Eucalyptus Avenue
Ontario, California

Citadel Project No. 0611.1049.0

PHOTO LOG

PHOTO 7: View of aboveground storage tanks used for diesel fuel.



PHOTO 8: View of cleaning chemicals inside dairy barn.

PHOTO LOG



PHOTO 9: View of milk storage tank in the dairy barn.

PHOTO 10: View of chiller used for cooling milk in the dairy barn.

PHOTO LOG

PHOTO 11: View of water heaters located in the dairy barn.

PHOTO 12: View of pole-mounted transformers north of dairy barn along Eucalyptus Avenue.

CITADEL ENVIRONMENTAL SERVICES, INC.
assess resolve strengthen

LIT Industrial, LP

7233 Eucalyptus Avenue
Ontario, California

Citadel Project No. 0611.1049.0

PHOTO LOG

PHOTO 13: View of water well and associated pressure tank east of dairy barn.



PHOTO 14: View of residential structure located along Eucalyptus Avenue.

CITADEL
ENVIRONMENTAL SERVICES, INC.

Appendix C
EDR Aerial Photographs

Pietersma Site

7233 Eucalyptus Avenue

Chino, CA 91710

Inquiry Number: 5194370.12

February 21, 2018

The EDR Aerial Photo Decade Package

6 Armstrong Road, 4th floor
Shelton, CT 06484
Toll Free: 800.352.0050
www.edrnet.com

EDR Aerial Photo Decade Package

02/21/18

Site Name:

Pietersma Site
7233 Eucalyptus Avenue
Chino, CA 91710
EDR Inquiry # 5194370.12

Client Name:

Citadel Environmental Services
1725 Victory Boulevard
Glendale, CA 91201
Contact: Shirley Lee

Environmental Data Resources, Inc. (EDR) Aerial Photo Decade Package is a screening tool designed to assist environmental professionals in evaluating potential liability on a target property resulting from past activities. EDR's professional researchers provide digitally reproduced historical aerial photographs, and when available, provide one photo per decade.

Search Results:

Year	*Scale*	*Details*	*Source*
2014	1"=500'	Flight Year: 2014	USDA/NAIP
2010	1"=500'	Flight Year: 2010	USDA/NAIP
2006	1"=500'	Flight Year: 2006	USDA/NAIP
1994	1"=500'	Acquisition Date: June 01, 1994	USGS/DOQQ
1990	1"=500'	Flight Date: August 29, 1990	USDA
1987	1"=500'	Flight Date: March 29, 1987	USDA
1985	1"=500'	Flight Date: September 13, 1985	USDA
1975	1"=500'	Flight Date: August 01, 1975	USGS
1966	1"=500'	Flight Date: April 16, 1966	USGS
1959	1"=500'	Flight Date: October 15, 1959	USDA
1953	1"=500'	Flight Date: February 11, 1953	USDA
1948	1"=500'	Flight Date: July 10, 1948	USGS
1946	1"=500'	Flight Date: December 29, 1946	USGS
1938	1"=500'	Flight Date: May 30, 1938	USDA

When delivered electronically by EDR, the aerial photo images included with this report are for ONE TIME USE ONLY. Further reproduction of these aerial photo images is prohibited without permission from EDR. For more information contact your EDR Account Executive.

Disclaimer - Copyright and Trademark Notice

This Report contains certain information obtained from a variety of public and other sources reasonably available to Environmental Data Resources, Inc. It cannot be concluded from this Report that coverage information for the target and surrounding properties does not exist from other sources. NO WARRANTY EXPRESSED OR IMPLIED, IS MADE WHATSOEVER IN CONNECTION WITH THIS REPORT. ENVIRONMENTAL DATA RESOURCES, INC. SPECIFICALLY DISCLAIMS THE MAKING OF ANY SUCH WARRANTIES, INCLUDING WITHOUT LIMITATION, MERCHANTABILITY OR FITNESS FOR A PARTICULAR USE OR PURPOSE. ALL RISK IS ASSUMED BY THE USER. IN NO EVENT SHALL ENVIRONMENTAL DATA RESOURCES, INC. BE LIABLE TO ANYONE, WHETHER ARISING OUT OF ERRORS OR OMISSIONS, NEGLIGENCE, ACCIDENT OR ANY OTHER CAUSE, FOR ANY LOSS OF DAMAGE, INCLUDING, WITHOUT LIMITATION, SPECIAL, INCIDENTAL, CONSEQUENTIAL, OR EXEMPLARY DAMAGES. ANY LIABILITY ON THE PART OF ENVIRONMENTAL DATA RESOURCES, INC. IS STRICTLY LIMITED TO A REFUND OF THE AMOUNT PAID FOR THIS REPORT. Purchaser accepts this Report "AS IS". Any analyses, estimates, ratings, environmental risk levels or risk codes provided in this Report are provided for illustrative purposes only, and are not intended to provide, nor should they be interpreted as providing any facts regarding, or prediction or forecast of, any environmental risk for any property. Only a Phase I Environmental Site Assessment performed by an environmental professional can provide information regarding the environmental risk for any property. Additionally, the information provided in this Report is not to be construed as legal advice.

Copyright 2018 by Environmental Data Resources, Inc. All rights reserved. Reproduction in any media or format, in whole or in part, of any report or map of Environmental Data Resources, Inc., or its affiliates, is prohibited without prior written permission.

EDR and its logos (including Sanborn and Sanborn Map) are trademarks of Environmental Data Resources, Inc. or its affiliates. All other trademarks used herein are the property of their respective owners.

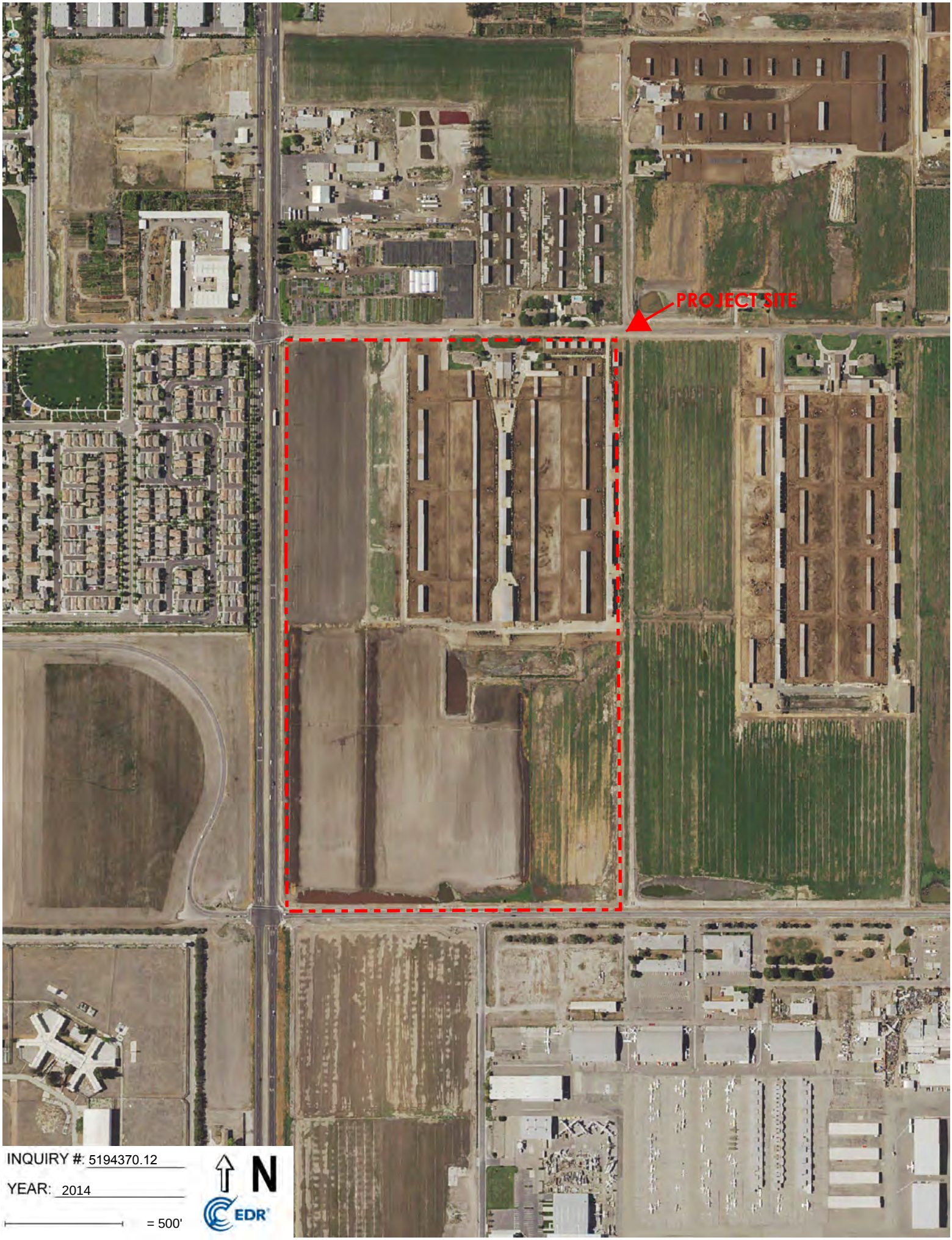
PROJECT SITE
INQUIRY #: 5194370.12
YEAR: 2014
= 500'
N
EDR

PROJECT SITE
INQUIRY #: 5194370.12
YEAR: 2010
= 500'
N
EDR

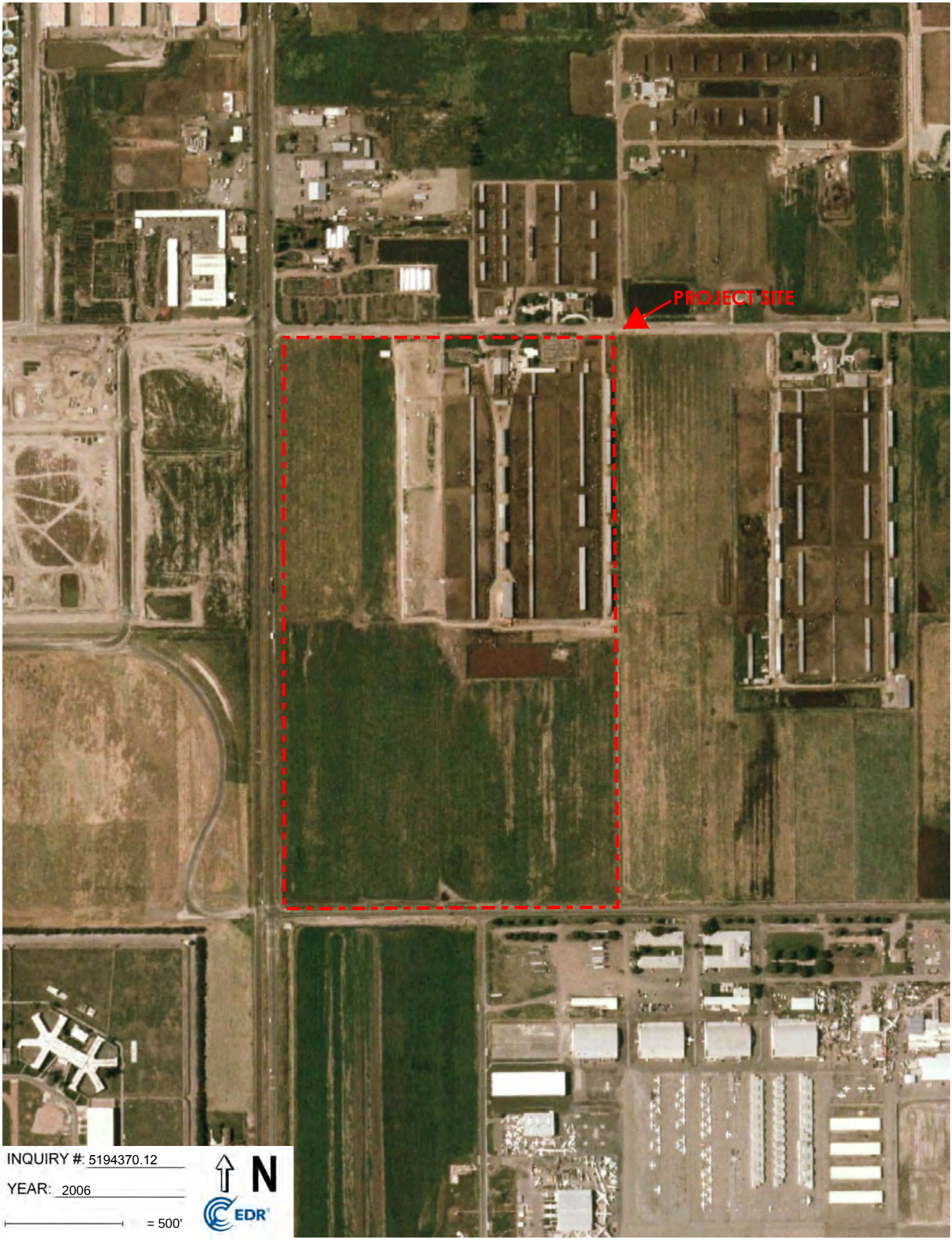
PROJECT SITE
INQUIRY #: 5194370.12
YEAR: 2006
= 500'
N
EDR


PROJECT SITE
INQUIRY #: 5194370.12
YEAR: 1994
= 500'
N
EDR


PROJECT SITE
INQUIRY #: 5194370.12
YEAR: 1990
= 500'
N
EDR


PROJECT SITE
INQUIRY #: 5194370.12
YEAR: 1987
= 500'
N
EDR

PROJECT SITE
INQUIRY #: 5194370.12
YEAR: 1985
= 500'
N
EDR


PROJECT SITE
INQUIRY #: 5194370.12
YEAR: 1975
= 500'
N
EDR

PROJECT SITE
INQUIRY #: 5194370.12
YEAR: 1966
= 500'
N
EDR

INQUIRY #: 5194370.12

YEAR: 1959

= 500'

N

EDR

PROJECT SITE
INQUIRY #: 5194370.12
YEAR: 1953
= 500'
N
EDR

PROJECT SITE
INQUIRY #: 5194370.12
YEAR: 1948
= 500'
N
EDR

PROJECT SITE
INQUIRY #: 5194370.12
YEAR: 1946
= 500'
N
EDR


PROJECT SITE
INQUIRY #: 5194370.12
YEAR: 1938
= 500'
N
EDR

CITADEL
ENVIRONMENTAL SERVICES, INC.

Appendix D
EDR Building Permit Report

Pietersma Site
7233 Eucalyptus Avenue
Chino, CA 91710

Inquiry Number: 5194370.8
February 20, 2018

EDR Building Permit Report

Target Property and Adjoining Properties

Environmental Data Resources Inc

6 Armstrong Road
Shelton, CT 06484
800.352.0050
www.edrnet.com

TABLE OF CONTENTS

SECTION

About This Report

Executive Summary

Findings

Glossary

Thank you for your business.
Please contact EDR at 1-800-352-0050
with any questions or comments.

Disclaimer - Copyright and Trademark Notice

This Report contains certain information obtained from a variety of public and other sources reasonably available to Environmental Data Resources, Inc. It cannot be concluded from this Report that coverage information for the target and surrounding properties does not exist from other sources. **NO WARRANTY EXPRESSED OR IMPLIED, IS MADE WHATSOEVER IN CONNECTION WITH THIS REPORT. ENVIRONMENTAL DATA RESOURCES, INC. SPECIFICALLY DISCLAIMS THE MAKING OF ANY SUCH WARRANTIES, INCLUDING WITHOUT LIMITATION, MERCHANTABILITY OR FITNESS FOR A PARTICULAR USE OR PURPOSE. ALL RISK IS ASSUMED BY THE USER. IN NO EVENT SHALL ENVIRONMENTAL DATA RESOURCES, INC. BE LIABLE TO ANYONE, WHETHER ARISING OUT OF ERRORS OR OMISSIONS, NEGLIGENCE, ACCIDENT OR ANY OTHER CAUSE, FOR ANY LOSS OR DAMAGE, INCLUDING, WITHOUT LIMITATION, SPECIAL, INCIDENTAL, CONSEQUENTIAL, OR EXEMPLARY DAMAGES. ANY LIABILITY ON THE PART OF ENVIRONMENTAL DATA RESOURCES, INC. IS STRICTLY LIMITED TO A REFUND OF THE AMOUNT PAID FOR THIS REPORT.** Purchaser accepts this Report "AS IS". Any analyses, estimates, ratings, environmental risk levels or risk codes provided in this Report are provided for illustrative purposes only, and are not intended to provide, nor should they be interpreted as providing any facts regarding, or prediction orforecast of, any environmental risk for any property. Only a Phase I Environmental Site Assessment performed by an environmental professional can provide information regarding the environmental risk for any property. Additionally, the information provided in this Report is not to be construed as legal advice.

Copyright 2017 by Environmental Data Resources, Inc. All rights reserved. Reproduction in any media or format, in whole or in part, of any report or map of Environmental Data Resources, Inc. or its affiliates is prohibited without prior written permission.

EDR and its logos (including Sanborn and Sanborn Map) are trademarks of Environmental Data Resources, Inc. or its affiliates. All other trademarks used herein are the property of their respective owners.

EDR BUILDING PERMIT REPORT

About This Report

The EDR Building Permit Report provides a practical and efficient method to search building department records for indications of environmental conditions. Generated via a search of municipal building permit records gathered from more than 1,600 cities nationwide, this report will assist you in meeting the search requirements of EPA's Standards and Practices for All Appropriate Inquiries (40 CFR Part 312), the ASTM Standard Practice for Environmental Site Assessments (E 1527-13), or custom requirements developed for the evaluation of environmental risk associated with a parcel of real estate.

Building permit data can be used to identify current and/or former operations and structures/features of environmental concern. The data can provide information on a target property and adjoining properties such as the presence of underground storage tanks, pump islands, sumps, drywells, etc., as well as information regarding water, sewer, natural gas, electrical connection dates, and current/former septic tanks.

ASTM and EPA Requirements

ASTM E 1527-13 lists building department records as a "standard historical source," as detailed in § 8.3.4.7: "Building Department Records - The term building department records means those records of the local government in which the property is located indicating permission of the local government to construct, alter, or demolish improvements on the property." ASTM also states that "Uses in the area surrounding the property shall be identified in the report, but this task is required only to the extent that this information is revealed in the course of researching the property itself."

EPA's Standards and Practices for All Appropriate Inquires (AAI) states: "§312.24: Reviews of historical sources of information. (a) Historical documents and records must be reviewed for the purposes of achieving the objectives and performance factors of §312.20(e) and (f). Historical documents and records may include, but are not limited to, aerial photographs, fire insurance maps, building department records, chain of title documents, and land use records."

Methodology

EDR has developed the EDR Building Permit Report through our partnership with BuildFax, the nation's largest repository of building department records. BuildFax collects, updates, and manages building department records from local municipal governments. The database now includes 30 million permits, on more than 10 million properties across 1,600 cities in the United States.

The EDR Building Permit Report comprises local municipal building permit records, gathered directly from local jurisdictions, including both target property and adjoining properties. Years of coverage vary by municipality. Data reported includes (where available): date of permit, permit type, permit number, status, valuation, contractor company, contractor name, and description.

Incoming permit data is checked at seven stages in a regimented quality control process, from initial data source interview, to data preparation, through final auditing. To ensure the building department is accurate, each of the seven quality control stages contains, on average, 15 additional quality checks, resulting in a process of approximately 105 quality control "touch points."

For more information about the EDR Building Permit Report, please contact your EDR Account Executive at (800) 352-0050.

EDR® Environmental Data Resources Inc

BUILD FAX® PROPERTY HISTORY

EXECUTIVE SUMMARY: SEARCH DOCUMENTATION

A search of building department records was conducted by Environmental Data Resources, Inc (EDR) on behalf of Citadel Environmental Services on Feb 20, 2018.

TARGET PROPERTY

7233 Eucalyptus Avenue
Chino, CA 91710

SEARCH METHODS

EDR searches available lists for both the Target Property and Surrounding Properties.

RESEARCH SUMMARY

Building permits identified: **NO PERMITS IDENTIFIED**

The following research sources were consulted in the preparation of this report. An "X" indicates where information was identified in the source and provided in this report.

BUILDING DEPARTMENT RECORDS SEARCHED

Name: Chino
Years: 2008-2017
Source: City of Chino, Community Development, CHINO, CA
Phone: (909) 591-9813

Name: Redding
Years: 1987-2018
Source: City of Redding, Development Services, Building Division, UPLAND, CA
Phone: 530-225-4014

Name: San Bernardino County
Years: 2002-2018
Source: San Bernardino County, Land Use, Building & Safety, FONTANA, CA
Phone: (909) 387-8311

Name: Montclair
Years: 2008-2017
Source: , MONTCLAIR, CA
Phone: (909) 625-9477

TARGET PROPERTY FINDINGS

TARGET PROPERTY DETAIL

7233 Eucalyptus Avenue
Chino, CA 91710

No Permits Found

ADJOINING PROPERTY FINDINGS

ADJOINING PROPERTY DETAIL

The following Adjoining Property addresses were researched for this report. Detailed findings are provided for each address.

No Permits Found

GLOSSARY

General Building Department concepts

- **ICC:** The International Code Council. The governing body for the building/development codes used by all jurisdictions who've adopted the ICC guidelines. MOST of the US has done this. Canada, Mexico, and other countries use ICC codes books and guides as well. There are a few states who have added guidelines to the ICC codes to better fit their needs. For example, California has added seismic retrofit requirements for most commercial structures.
- **Building Department (Permitting Authority, Building Codes, Inspections Department, Building and Inspections):** This is the department in a jurisdiction where an owner or contractor goes to obtain permits and inspections for building, tearing down, remodeling, adding to, re-roofing, moving or otherwise making changes to any structure, Residential or Commercial.
- **Jurisdiction:** This is the geographic area representing the properties over which a Permitting Authority has responsibility.
- **GC:** General Contractor. Usually the primary contractor hired for any Residential or Commercial construction work.
- **Sub:** Subordinate contracting companies or subcontractors. Usually a "trades" contractor working for the GC. These contractors generally have an area of expertise in which they are licensed like Plumbing, Electrical, Heating and Air systems, Gas Systems, Pools etc. (called "trades").
- **Journeymen:** Sub contractors who have their own personal licenses in one or more trades and work for different contracting companies, wherever they are needed or there is work.
- **HVAC (Mechanical, Heating & Air companies):** HVAC = Heating, Ventilation, and Air Conditioning.
- **ELEC (Electrical, TempPole, TPole, TPower, Temporary Power, Panel, AMP Change, Power Release):** Electrical permits can be pulled for many reasons. The most common reason is to increase the AMPs of power in an electrical power panel. This requires a permit in almost every jurisdiction. Other commons reason for Electrical permits is to insert a temporary power pole at a new construction site. Construction requires electricity, and in a new development, power has yet to be run to the lot. The temporary power pole is usually the very first permit pulled for new development. The power is released to the home owner when construction is complete and this sometimes takes the form of a Power Release permit or inspection.
- **"Pull" a permit:** To obtain and pay for a building permit.
- **CBO:** Chief Building Official
- **Planning Department:** The department in the development process where the building /structural plans are reviewed for their completeness and compliance with building codes
- **Zoning Department:** The department in the development process where the site plans are reviewed for their compliance with the regulations associated with the zoning district in which they are situated.
- **Zoning District:** A pre-determined geographic boundary within a jurisdiction where certain types of structures are permitted / prohibited. Examples are Residential structure, Commercial/Retail structures, Industrial/Manufacturing structures etc. Each zoning district has regulations associated with it like the sizes of the lots, the density of the structures on the lots, the number of parking spaces required for certain types of structures on the lots etc.
- **PIN (TMS, GIS ID, Parcel#):** Property Identification Number and Tax Map System number.
- **State Card (Business license):** A license card issued to a contractor to conduct business.
- **Building Inspector (Inspector):** The inspector is a building department employee that inspects building construction for compliance to codes.
- **C.O.:** Certificate of Occupancy. This is the end of the construction process and designates that the owners now have permission to occupy a structure after its building is complete. Sometimes also referred to as a Certificate of Compliance.

GLOSSARY

Permit Content Definitions

- Permit Number: The alphanumerical designation assigned to a permit for tracking within the building department system. Sometimes the permit number gives clues to its role, e.g. a "PL" prefix may designate a plumbing permit.
- Description: A field on the permit form that allows the building department to give a brief description of the work being done. More often than not, this is the most important field for EP's to find clues to the prior use(s) of the property.
- Permit Type: Generally a brief designation of the type of job being done. For example BLDG-RES, BLDG-COM, ELEC, MECH etc.

Sample Building Permit Data

Date: Nov 09, 2000
Permit Type: Bldg -
New Permit Number: 101000000405
Status: Valuation: $1,000,000.00
Contractor Company: OWNER-BUILDER
Contractor Name:

Description: New one store retail (SAV-ON) with drive-thru pharmacy. Certificate of Occupancy.

CITADEL
ENVIRONMENTAL SERVICES, INC.

Appendix E
EDR Sanborn Map Report

Pietersma Site

7233 Eucalyptus Avenue

Chino, CA 91710

Inquiry Number: 5194370.3

February 20, 2018

Certified Sanborn® Map Report

6 Armstrong Road, 4th floor
Shelton, CT 06484
Toll Free: 800.352.0050
www.edrnet.com

Certified Sanborn® Map Report

02/20/18

Site Name:	Client Name:
Pietersma Site	Citadel Environmental Services
7233 Eucalyptus Avenue	1725 Victory Boulevard
Chino, CA 91710	Glendale, CA 91201
EDR Inquiry # 5194370.3	Contact: Shirley Lee

The Sanborn Library has been searched by EDR and maps covering the target property location as provided by Citadel Environmental Services were identified for the years listed below. The Sanborn Library is the largest, most complete collection of fire insurance maps. The collection includes maps from Sanborn, Bromley, Perris & Browne, Hopkins, Barlow, and others. Only Environmental Data Resources Inc. (EDR) is authorized to grant rights for commercial reproduction of maps by the Sanborn Library LLC, the copyright holder for the collection. Results can be authenticated by visiting www.edrnet.com/sanborn.

The Sanborn Library is continually enhanced with newly identified map archives. This report accesses all maps in the collection as of the day this report was generated.

Certified Sanborn Results:

Certification # 4128-4B7C-89CB

PO # NA

Project 0611.1049.0

UNMAPPED PROPERTY

This report certifies that the complete holdings of the Sanborn Library, LLC collection have been searched based on client supplied target property information, and fire insurance maps covering the target property were not found.

Sanborn® Library search results

Certification #: 4128-4B7C-89CB

The Sanborn Library includes more than 1.2 million fire insurance maps from Sanborn, Bromley, Perris & Browne, Hopkins, Barlow and others which track historical property usage in approximately 12,000 American cities and towns. Collections searched:

- ✔ Library of Congress
- ✔ University Publications of America
- ✔ EDR Private Collection

The Sanborn Library LLC Since 1866™

Limited Permission To Make Copies

Citadel Environmental Services (the client) is permitted to make up to FIVE photocopies of this Sanborn Map transmittal and each fire insurance map accompanying this report solely for the limited use of its customer. No one other than the client is authorized to make copies. Upon request made directly to an EDR Account Executive, the client may be permitted to make a limited number of additional photocopies. This permission is conditioned upon compliance by the client, its customer and their agents with EDR's copyright policy; a copy of which is available upon request.

Disclaimer - Copyright and Trademark Notice

This Report contains certain information obtained from a variety of public and other sources reasonably available to Environmental Data Resources, Inc. It cannot be concluded from this Report that coverage information for the target and surrounding properties does not exist from other sources. NO WARRANTY EXPRESSED OR IMPLIED, IS MADE WHATSOEVER IN CONNECTION WITH THIS REPORT. ENVIRONMENTAL DATA RESOURCES, INC. SPECIFICALLY DISCLAIMS THE MAKING OF ANY SUCH WARRANTIES, INCLUDING WITHOUT LIMITATION, MERCHANTABILITY OR FITNESS FOR A PARTICULAR USE OR PURPOSE. ALL RISK IS ASSUMED BY THE USER. IN NO EVENT SHALL ENVIRONMENTAL DATA RESOURCES, INC. BE LIABLE TO ANYONE, WHETHER ARISING OUT OF ERRORS OR OMISSIONS, NEGLIGENCE, ACCIDENT OR ANY OTHER CAUSE, FOR ANY LOSS OF DAMAGE, INCLUDING, WITHOUT LIMITATION, SPECIAL, INCIDENTAL, CONSEQUENTIAL, OR EXEMPLARY DAMAGES. ANY LIABILITY ON THE PART OF ENVIRONMENTAL DATA RESOURCES, INC. IS STRICTLY LIMITED TO A REFUND OF THE AMOUNT PAID FOR THIS REPORT. Purchaser accepts this Report "AS IS". Any analyses, estimates, ratings, environmental risk levels or risk codes provided in this Report are provided for illustrative purposes only, and are not intended to provide, nor should they be interpreted as providing any facts regarding, or prediction or forecast of, any environmental risk for any property. Only a Phase I Environmental Site Assessment performed by an environmental professional can provide information regarding the environmental risk for any property. Additionally, the information provided in this Report is not to be construed as legal advice.

Copyright 2018 by Environmental Data Resources, Inc. All rights reserved. Reproduction in any media or format, in whole or in part, of any report or map of Environmental Data Resources, Inc., or its affiliates, is prohibited without prior written permission.

EDR and its logos (including Sanborn and Sanborn Map) are trademarks of Environmental Data Resources, Inc. or its affiliates. All other trademarks used herein are the property of their respective owners.

CITADEL
ENVIRONMENTAL SERVICES, INC.

Appendix F
EDR City Directory Abstract

Pietersma Site
7233 Eucalyptus Avenue
Chino, CA 91710

Inquiry Number: 5194370.5
March 02, 2018

The EDR-City Directory Abstract

Environmental Data Resources Inc

6 Armstrong Road
Shelton, CT 06484
800.352.0050
www.edrnet.com

TABLE OF CONTENTS

SECTION

Executive Summary

Findings

City Directory Images

Thank you for your business.
Please contact EDR at 1-800-352-0050
with any questions or comments.

Disclaimer - Copyright and Trademark Notice

This Report contains certain information obtained from a variety of public and other sources reasonably available to Environmental Data Resources, Inc. It cannot be concluded from this Report that coverage information for the target and surrounding properties does not exist from other sources. **NO WARRANTY EXPRESSED OR IMPLIED, IS MADE WHATSOEVER IN CONNECTION WITH THIS REPORT. ENVIRONMENTAL DATA RESOURCES, INC. SPECIFICALLY DISCLAIMS THE MAKING OF ANY SUCH WARRANTIES, INCLUDING WITHOUT LIMITATION, MERCHANTABILITY OR FITNESS FOR A PARTICULAR USE OR PURPOSE. ALL RISK IS ASSUMED BY THE USER. IN NO EVENT SHALL ENVIRONMENTAL DATA RESOURCES, INC. BE LIABLE TO ANYONE, WHETHER ARISING OUT OF ERRORS OR OMISSIONS, NEGLIGENCE, ACCIDENT OR ANY OTHER CAUSE, FOR ANY LOSS OR DAMAGE, INCLUDING, WITHOUT LIMITATION, SPECIAL, INCIDENTAL, CONSEQUENTIAL, OR EXEMPLARY DAMAGES. ANY LIABILITY ON THE PART OF ENVIRONMENTAL DATA RESOURCES, INC. IS STRICTLY LIMITED TO A REFUND OF THE AMOUNT PAID FOR THIS REPORT.** Purchaser accepts this Report "AS IS". Any analyses, estimates, ratings, environmental risk levels or risk codes provided in this Report are provided for illustrative purposes only, and are not intended to provide, nor should they be interpreted as providing any facts regarding, or prediction orforecast of, any environmental risk for any property. Only a Phase I Environmental Site Assessment performed by an environmental professional can provide information regarding the environmental risk for any property. Additionally, the information provided in this Report is not to be construed as legal advice.

Copyright 2017 by Environmental Data Resources, Inc. All rights reserved. Reproduction in any media or format, in whole or in part, of any report or map of Environmental Data Resources, Inc. or its affiliates is prohibited without prior written permission.

EDR and its logos (including Sanborn and Sanborn Map) are trademarks of Environmental Data Resources, Inc. or its affiliates. All other trademarks used herein are the property of their respective owners.

EXECUTIVE SUMMARY

DESCRIPTION

Environmental Data Resources, Inc.'s (EDR) City Directory Abstract is a screening tool designed to assist environmental professionals in evaluating potential liability on a target property resulting from past activities. EDR's City Directory Abstract includes a search and abstract of available city directory data. For each address, the directory lists the name of the corresponding occupant at five year intervals.

Business directories including city, cross reference and telephone directories were reviewed, if available, at approximately five year intervals for the years spanning 1922 through 2014. This report compiles information gathered in this review by geocoding the latitude and longitude of properties identified and gathering information about properties within 660 feet of the target property.

A summary of the information obtained is provided in the text of this report.

RECORD SOURCES

EDR's Digital Archive combines historical directory listings from sources such as Cole Information and Dun & Bradstreet. These standard sources of property information complement and enhance each other to provide a more comprehensive report.

EDR is licensed to reproduce certain City Directory works by the copyright holders of those works. The purchaser of this EDR City Directory Report may include it in report(s) delivered to a customer. Reproduction of City Directories without permission of the publisher or licensed vendor may be a violation of copyright.

Data by infoUSA®

Copyright©2008
All Rights Reserved

RESEARCH SUMMARY

The following research sources were consulted in the preparation of this report. An "X" indicates where information was identified in the source and provided in this report.

Year	Source	TP	Adjoining	Text Abstract	Source Image
2014	EDR Digital Archive	-	-	-	-
	EDR Digital Archive	-	X	X	-
2010	EDR Digital Archive	-	-	-	-
	EDR Digital Archive	-	X	X	-
2008	Haines Company, Inc.	X	X	X	-
2003	Haines & Co Publishers	X	X	X	-
2002	Cole Information Services	-	-	-	-
1996	GTE	-	X	X	-
1995	GTE Directories	-	-	-	-
1991	GTE California Incorporated	-	-	-	-
1990	GTE	-	X	X	-
	GTE California Incorporated	-	X	X	-

EXECUTIVE SUMMARY

Year	Source	TP	Adjoining	Text Abstract	Source Image
1985	GTE	-	X	X	-
1981	General Telephone Company of California	-	-	-	-
1980	GTE	X	X	X	-
1975	GTE Directories	-	X	X	-
1970	General Telephone Company of California	-	X	X	-
1965	Luskey Brothers & Co	-	-	-	-
1964	Luskey Brothers & Co	-	-	-	-
1961	Luskey Brothers& Co Publishers	-	-	-	-
1960	Luskey Brothers & Co Publishers	-	-	-	-
1956	General Telephone Company Publishers	-	-	-	-
1955	Luskey Brothers Co Publishers	-	-	-	-
1951	Los Angeles Directory Company Publishers	-	-	-	-
1950	The Pacific Telephone and Telegraph Co	-	-	-	-
1949	San Bernardino Directory Co. Publishers	-	-	-	-
1946	Los Angeles Directory Company Publishers	-	-	-	-
1945	Southern California Telephone Company	-	-	-	-
1942	San Bernardino Directory Co Publisher	-	-	-	-
1941	Associated Telephone Company Limited	-	-	-	-
1940	Los Angeles Directory Co.	-	-	-	-
1938	Los Angeles Directory Co.	-	-	-	-
1936	San Bernardino Directory Co Publisher	-	-	-	-
1934	Los Angeles Directory Co.	-	-	-	-
1931	Los Angeles Directory Co.	-	-	-	-
1930	San Bernardino Directory Co Publisher	-	-	-	-
1926	Los Angeles Directory Co Publisher	-	-	-	-
1923	Los Angeles Directory Company	-	-	-	-
1922	R.L. Polk & Co Publishers	-	-	-	-

EXECUTIVE SUMMARY

SELECTED ADDRESSES

The following addresses were selected by the client, for EDR to research. An "X" indicates where information was identified.

Address	***Type***	***Findings***
14437 Euclid Avenue	Client Entered	X
14411 Euclid Avenue	Client Entered	X
7280 Eucalyptus Avenue	Client Entered	X
7278 Eucalyptus Avenue	Client Entered	X
7000 Merrill Avenue	Client Entered	X

FINDINGS

TARGET PROPERTY INFORMATION

ADDRESS

7233 Eucalyptus Avenue
Chino, CA 91710

FINDINGS DETAIL

Target Property research detail.

Eucalyptus

7233 Eucalyptus

Year	*Uses*	*Source*
2008	SWAGER Dan	Haines Company, Inc.
2003	SWAGER Dan	Haines & Co Publishers
1980	VAN WYHE NORMAN	GTE

FINDINGS

ADJOINING PROPERTY DETAIL

The following Adjoining Property addresses were researched for this report. Detailed findings are provided for each address.

EUCALYPTUS AVE

7280 EUCALYPTUS AVE

Year	Uses	Source
2010	INLAND STATION INVESTMENTS LLC	EDR Digital Archive

Eucalyptus Avenue

7278 Eucalyptus Avenue

Year	Uses	Source
2003	XXXX	Haines & Co Publishers
1990	Guess Diana	GTE
	GUESS DIAN	GTE California Incorporated
1985	GUESS LARRY	GTE
1980	GUESS 0 D	GTE
1970	DOUMA PHIL	General Telephone Company of California

7280 Eucalyptus Avenue

Year	Uses	Source
2008	LUGO Eddie	Haines Company, Inc.
1985	GUESS ORVILLE	GTE

Euclid Avenue

14411 Euclid Avenue

Year	Uses	Source
2008	CHINO AIRPORT	Haines Company, Inc.
	CHINO VALLEY TRUCK WASH INC	Haines Company, Inc.

14437 Euclid Avenue

Year	Uses	Source
2008	XXXX	Haines Company, Inc.
1980	VANDENBRINK CEEL	GTE
1975	Bosch Peter T	GTE Directories
1970	BOSCH PETER T	General Telephone Company of California

FINDINGS

MERRILL AVE

7000 MERRILL AVE

Year	Uses	Source
2014	SVENS STREET DESIGN INC	EDR Digital Archive
	SMOOTHSTONE CO LLC	EDR Digital Archive
	DAY CONSTRUCTION CO	EDR Digital Archive
	WORLDWIDE WARBIRDS INC	EDR Digital Archive
	CONNECT PLUS	EDR Digital Archive
	ROLL-MASTER CORPORATION	EDR Digital Archive
	HANSEO UNIVERSITY MI	EDR Digital Archive
	INDO FAB INC	EDR Digital Archive
	ROAD & SITE EQUIPMENT	EDR Digital Archive
	JETSTREAM FUNDING INC	EDR Digital Archive
	MILITARY ARCFT RSTORATION CORP	EDR Digital Archive
	CREATIVE ROTORCRAFT MAINT	EDR Digital Archive
	AFFORDABLE AVIONICS INC	EDR Digital Archive
	ENSMINGER DAVID	EDR Digital Archive
	EZELL SALES INC	EDR Digital Archive
	CAI DESIGNS	EDR Digital Archive
	DEBRITTON AVIATION	EDR Digital Archive
	CHALLENGE AVIATION	EDR Digital Archive
	DOELMAN FAMILY LLC	EDR Digital Archive
	A & J ENVIRONMENTAL	EDR Digital Archive
2010	A & J ENVIRONMENTAL	EDR Digital Archive
	E1 AVIATION SERVICES	EDR Digital Archive
	JET CONNECT SERVICES INC	EDR Digital Archive
	MITCHELL AIR CARGO & AIR TRNSP	EDR Digital Archive
	SKYLER AVIATION LLC	EDR Digital Archive
	AEROFIBER ENGINEER	EDR Digital Archive
	BUS & COACH INTERNATIONAL	EDR Digital Archive
	MACH ONE AIR CHARTERS INC	EDR Digital Archive
	CAI DESIGNS	EDR Digital Archive
	THREE BROTHERS AVIATION	EDR Digital Archive
	TAXIWAY LLC	EDR Digital Archive
	ARVEL JETT REEVES	EDR Digital Archive
	DRAGONS LAIR	EDR Digital Archive
	ENSMINGER DAVID	EDR Digital Archive
	PGI	EDR Digital Archive

FINDINGS

Year	Uses	Source
2010	KISS A	EDR Digital Archive
	SERGIO FLORES	EDR Digital Archive
	CONNOISSEUR WORLD WIDE INC	EDR Digital Archive
	WORLDWIDE WARBIRDS INC	EDR Digital Archive
	MCCALLA DAN HANGAR	EDR Digital Archive
	KOHL KRISTOFFER	EDR Digital Archive
	MILITARY ARCFT RSTORATION CORP	EDR Digital Archive
	AFFORDABLE AVIONICS INC	EDR Digital Archive
	EZELL SALES INC	EDR Digital Archive
	JETSTREAM FUNDING INC	EDR Digital Archive
	CALABRO FUELS	EDR Digital Archive
	PRECISION INNOVATION LLC	EDR Digital Archive
	SMOOTHSTONE CO LLC	EDR Digital Archive
	DAY CONSTRUCTION CO	EDR Digital Archive
	DUBOIS AVIATION INC	EDR Digital Archive
	SVENS STREET DESIGN INC	EDR Digital Archive

MERRILL AVE APT A

7000 MERRILL AVE APT A

Year	Uses	Source
2010	VANS MOBILE TRUCK SERVICE INC	EDR Digital Archive
	ADVANCE MILK COMMODITIES	EDR Digital Archive
	SECURITY MILK PRODUCERS ASSN	EDR Digital Archive
	KBTG INC	EDR Digital Archive

MERRILL AVE APT D

7000 MERRILL AVE APT D

Year	Uses	Source
2010	PROFORMANCE EQUIPMENT RENTAL I	EDR Digital Archive
	CINCO AIR CHARTER LLC	EDR Digital Archive

MERRILL AVE APT E2

7000 MERRILL AVE APT E2

Year	Uses	Source
2010	TABRIZI INCORPORATED	EDR Digital Archive

FINDINGS

MERRILL AVE APT F

7000 MERRILL AVE APT F

Year	Uses	Source
2010	VIGILANT MARINE SYSTEMS LLC	EDR Digital Archive
	CONTROL & MEASUREMENT CO	EDR Digital Archive

MERRILL AVE B210

7000 MERRILL AVE B210

Year	Uses	Source
2010	K B T G INC/DBA ADVANCED	EDR Digital Archive

MERRILL AVE B210-F

7000 MERRILL AVE B210-F

Year	Uses	Source
2014	INDOOR FUN AND GAMES LLC	EDR Digital Archive

MERRILL AVE BLDG A30

7000 MERRILL AVE BLDG A30

Year	Uses	Source
2010	AMERICAN AUTOTRUCK DEP	EDR Digital Archive

MERRILL AVE STE 1

7000 MERRILL AVE STE 1

Year	Uses	Source
2014	SAN BERNARDINO COUNTY OF	EDR Digital Archive
	CHINO AIRPORT LOUNGE	EDR Digital Archive
	ALLIANCE INTERNATIONAL AVI LLC	EDR Digital Archive
2010	ALLIANCE INTERNATIONAL AVI LLC	EDR Digital Archive
	CHINO AIRPORT LOUNGE	EDR Digital Archive
	SAN BERNARDINO COUNTY OF	EDR Digital Archive

MERRILL AVE STE 100

7000 MERRILL AVE STE 100

Year	Uses	Source
2014	AIRCRAFTSMAN INC	EDR Digital Archive
2010	AIRCRAFTSMAN INC	EDR Digital Archive

FINDINGS

MERRILL AVE STE 110

7000 MERRILL AVE STE 110

Year	Uses	Source
2010	THH INC	EDR Digital Archive
	K A A CORPORATION	EDR Digital Archive

MERRILL AVE STE 12

7000 MERRILL AVE STE 12

Year	Uses	Source
2014	JERRY STUEVE SOUTHERN CALIFORN	EDR Digital Archive
2010	SOUTHERN CAL DAR EQP INC	EDR Digital Archive

MERRILL AVE STE 120

7000 MERRILL AVE STE 120

Year	Uses	Source
2014	K A A CORPORATION	EDR Digital Archive

MERRILL AVE STE 13

7000 MERRILL AVE STE 13

Year	Uses	Source
2014	GOLDEN WEST FARMS	EDR Digital Archive

MERRILL AVE STE 14

7000 MERRILL AVE STE 14

Year	Uses	Source
2014	ZEMLOCK HELICOPTERS SERVICE	EDR Digital Archive
2010	ZEMLOCK HELICOPTERS SERVICE	EDR Digital Archive

MERRILL AVE STE 15

7000 MERRILL AVE STE 15

Year	Uses	Source
2010	CENTURY AIRCRAFT	EDR Digital Archive

FINDINGS

MERRILL AVE STE 17

7000 MERRILL AVE STE 17

Year	Uses	Source
2014	PLANES OF FAME AIR MUSEUM	EDR Digital Archive
	AIR MUSEUM	EDR Digital Archive
	FIGHTER REBUILDERS LLC	EDR Digital Archive
2010	FIGHTER REBUILDERS LLC	EDR Digital Archive
	AIR MUSEUM	EDR Digital Archive

MERRILL AVE STE 19

7000 MERRILL AVE STE 19

Year	Uses	Source
2014	S & R AVIATION SERVICES INC	EDR Digital Archive
	MITCHELL AIRCRAFT COMPONENTS	EDR Digital Archive
2010	HISTORIC AIRCRFT PRSRVTION GRP	EDR Digital Archive
	S & R AVIATION SERVICES INC	EDR Digital Archive

MERRILL AVE STE 2

7000 MERRILL AVE STE 2

Year	Uses	Source
2014	FEDERAL AVIATION ADM	EDR Digital Archive
2010	FEDERAL AVIATION ADM	EDR Digital Archive

MERRILL AVE STE 20

7000 MERRILL AVE STE 20

Year	Uses	Source
2014	ADVANTAGE AVIATION INC	EDR Digital Archive
2010	ADVANTAGE AVIATION INC	EDR Digital Archive

MERRILL AVE STE 21

7000 MERRILL AVE STE 21

Year	Uses	Source
2010	GOLDEN STATE MILK PRDUCERS INC	EDR Digital Archive
	ROGERS AVIATION	EDR Digital Archive

FINDINGS

MERRILL AVE STE 24

7000 MERRILL AVE STE 24

Year	*Uses*	*Source*
2014	PROFORMANCE GRADING INC	EDR Digital Archive

MERRILL AVE STE 25

7000 MERRILL AVE STE 25

Year	*Uses*	*Source*
2010	PINEAPPLE PROPELLER	EDR Digital Archive

MERRILL AVE STE 26

7000 MERRILL AVE STE 26

Year	*Uses*	*Source*
2014	GERALD L BAKKE	EDR Digital Archive
2010	GERALD L BAKKE	EDR Digital Archive

MERRILL AVE STE 27

7000 MERRILL AVE STE 27

Year	*Uses*	*Source*
2014	FLYING TIGERS AVIATION	EDR Digital Archive
2010	FLYING TIGERS AVIATION	EDR Digital Archive

MERRILL AVE STE 29

7000 MERRILL AVE STE 29

Year	*Uses*	*Source*
2014	STEARMAN FLIGHT CENTER	EDR Digital Archive
2010	STEARMAN FLIGHT CENTER	EDR Digital Archive

MERRILL AVE STE 3

7000 MERRILL AVE STE 3

Year	*Uses*	*Source*
2014	KING TOM AERIAL ENTERPRISES	EDR Digital Archive

FINDINGS

MERRILL AVE STE 30

7000 MERRILL AVE STE 30

Year	Uses	Source
2014	SBC AVIATION DEVELOPMENT	EDR Digital Archive

MERRILL AVE STE 31

7000 MERRILL AVE STE 31

Year	Uses	Source
2014	FLITE CRAFT	EDR Digital Archive
2010	FLITE CRAFT	EDR Digital Archive

MERRILL AVE STE 32

7000 MERRILL AVE STE 32

Year	Uses	Source
2014	CABES AVIATION ELECTRONIC	EDR Digital Archive
2010	CABES AVIATION ELECTRONIC	EDR Digital Archive

MERRILL AVE STE 33

7000 MERRILL AVE STE 33

Year	Uses	Source
2014	FRAGNER AND ASSOCIATES INC	EDR Digital Archive
	CHINO AIRCRAFT SALES INC	EDR Digital Archive
2010	FRAGNER AND ASSOCIATES INC	EDR Digital Archive

MERRILL AVE STE 34

7000 MERRILL AVE STE 34

Year	Uses	Source
2010	K & P PROPERTIES LLC	EDR Digital Archive

MERRILL AVE STE 35

7000 MERRILL AVE STE 35

Year	Uses	Source
2014	YANKS AIR MUSEUM	EDR Digital Archive
2010	YANKS AIR MUSEUM	EDR Digital Archive

FINDINGS

MERRILL AVE STE 36

7000 MERRILL AVE STE 36

Year	Uses	Source
2014	EON CONCEPTS	EDR Digital Archive

MERRILL AVE STE 37

7000 MERRILL AVE STE 37

Year	Uses	Source
2010	MILITARY ARCFT RSTORATION CORP	EDR Digital Archive

MERRILL AVE STE 39

7000 MERRILL AVE STE 39

Year	Uses	Source
2014	DUBOIS AVIATION INC	EDR Digital Archive

MERRILL AVE STE 4

7000 MERRILL AVE STE 4

Year	Uses	Source
2014	SOUTHERN COUNTIES DAIRY HERD	EDR Digital Archive
	SAN BERNARDINO COUNTY OF	EDR Digital Archive
	MAT TEC PRODUCTS	EDR Digital Archive
2010	MAT TEC PRODUCTS	EDR Digital Archive
	SAN BERNARDINO COUNTY OF	EDR Digital Archive
	SOUTHERN COUNTIES DAIRY HERD	EDR Digital Archive

MERRILL AVE STE 40

7000 MERRILL AVE STE 40

Year	Uses	Source
2014	GOLDEN STATE BORING & PIPE JAC	EDR Digital Archive

MERRILL AVE STE 42

7000 MERRILL AVE STE 42

Year	Uses	Source
2014	CIVIL AIR PATROL INC	EDR Digital Archive
2010	CIVIL AIR PATROL INC	EDR Digital Archive
	CIVIL AIR PATROL	EDR Digital Archive

FINDINGS

MERRILL AVE STE 43

7000 MERRILL AVE STE 43

Year	Uses	Source
2014	PIONEER AERO SERVICE INC	EDR Digital Archive
2010	PIONEER AERO SERVICE INC	EDR Digital Archive

MERRILL AVE STE 46

7000 MERRILL AVE STE 46

Year	Uses	Source
2010	REDEEMER LUTHERAN CHURCH	EDR Digital Archive

MERRILL AVE STE 47

7000 MERRILL AVE STE 47

Year	Uses	Source
2014	WESTERN PACIFIC MEAT PKG LLC	EDR Digital Archive
	SUPERIOR LIVESTOCK AUCTION	EDR Digital Archive
	SUPERIOR LIVE STOCK VIDEO	EDR Digital Archive
2010	SUPERIOR LIVESTOCK AUCTION	EDR Digital Archive
	SUPERIOR LIVE STOCK VIDEO	EDR Digital Archive

MERRILL AVE STE 48

7000 MERRILL AVE STE 48

Year	Uses	Source
2014	BRIDGPOINT COMMUNICATIONS CORP	EDR Digital Archive

MERRILL AVE STE 54

7000 MERRILL AVE STE 54

Year	Uses	Source
2010	BUCKLEY AIRCRAFT MAINTENANCE	EDR Digital Archive

MERRILL AVE STE 61

7000 MERRILL AVE STE 61

Year	Uses	Source
2014	AMERICAN AUTOTRUCK CONNECTION	EDR Digital Archive

Year	Uses	Source
2010	AMERICAN AUTO TRUCK CONNECTION	EDR Digital Archive

MERRILL AVE STE 63

7000 MERRILL AVE STE 63

Year	Uses	Source
2014	MACH ONE AIR CHARTERS INC	EDR Digital Archive

MERRILL AVE STE 67

7000 MERRILL AVE STE 67

Year	Uses	Source
2014	CAL BY-PRODUCTS	EDR Digital Archive
2010	CAL BY-PRODUCTS	EDR Digital Archive

MERRILL AVE STE 7

7000 MERRILL AVE STE 7

Year	Uses	Source
2010	SUPERIOR TRANSPORTATION ASSOC	EDR Digital Archive

MERRILL AVE STE 8

7000 MERRILL AVE STE 8

Year	Uses	Source
2014	COTTONWOOD TRANSPORTATION LLC	EDR Digital Archive
	HUGHES PAUL A	EDR Digital Archive
	PLEASANT FEED SUPPLEMENTS	EDR Digital Archive
2010	HUGHES PAUL A	EDR Digital Archive
	PLEASANT FEED SUPPLEMENTS	EDR Digital Archive

MERRILL AVE STE 84

7000 MERRILL AVE STE 84

Year	Uses	Source
2014	SOUTH WEST AIRPORT DEVELOPMENT	EDR Digital Archive
2010	SOUTH WEST AIRPORT DEVELOPMENT	EDR Digital Archive
	SOUTH WEST PUMP & DRILLING	EDR Digital Archive

FINDINGS

MERRILL AVE STE 87

7000 MERRILL AVE STE 87

Year	Uses	Source
2014	INLAND VALLEY AVIATION LLC	EDR Digital Archive
2010	INLAND VALLEY AVIATION LLC	EDR Digital Archive

MERRILL AVE STE 9

7000 MERRILL AVE STE 9

Year	Uses	Source
2010	PRO-TEK BODY WORKS	EDR Digital Archive

MERRILL AVE STE 90

7000 MERRILL AVE STE 90

Year	Uses	Source
2014	STEARMAN RESTORERS ASSOCIATION	EDR Digital Archive

MERRILL AVE STE 95

7000 MERRILL AVE STE 95

Year	Uses	Source
2014	NAVION CUSTOMS LLC	EDR Digital Archive

MERRILL AVE STE 97

7000 MERRILL AVE STE 97

Year	Uses	Source
2014	MEDLIN CONTROLS	EDR Digital Archive
2010	MEDLIN CONTROLS	EDR Digital Archive

MERRILL AVE STE A

7000 MERRILL AVE STE A

Year	Uses	Source
2014	ADVANCE MILK COMMODITIES	EDR Digital Archive
	VANS MOBILE TRUCK SERVICE INC	EDR Digital Archive
	SIERRA ORGANICS	EDR Digital Archive

FINDINGS

MERRILL AVE STE B210

7000 MERRILL AVE STE B210

Year	Uses	Source
2014	DAIRY GROUP INC	EDR Digital Archive

MERRILL AVE STE C

7000 MERRILL AVE STE C

Year	Uses	Source
2014	HITEK EQUIPMENT COMPANY INC	EDR Digital Archive
	GIANNELLI ELECTRIC INC	EDR Digital Archive
	LIGHTNING G TRADING COMPANY	EDR Digital Archive

MERRILL AVE STE D

7000 MERRILL AVE STE D

Year	Uses	Source
2014	ALL DIGITAL INK INCORPORATED	EDR Digital Archive
	PROFORMANCE EQUIPMENT RENTAL I	EDR Digital Archive

MERRILL AVE STE F

7000 MERRILL AVE STE F

Year	Uses	Source
2014	CONTROL & MEASUREMENT CO	EDR Digital Archive

Merrill Avenue

7000 Merrill Avenue

Year	Uses	Source
2008	CKINO AIRPORT	Haines Company, Inc.
	ADVANTAGE AVIATION INC	Haines Company, Inc.
	AERO TRADER	Haines Company, Inc.
	AFFORDABLE AVIONICS INC	Haines Company, Inc.
	ALLIANCE INTERNATIONAL	Haines Company, Inc.
	AMER AUTOTRUCK LOGISTICS	Haines Company, Inc.
	BUCKLEY AIRCRAFT MAINTENANCE	Haines Company, Inc.
	CABES AVIATION ELECTRONICS	Haines Company, Inc.
	CAL BY PRODUCTS	Haines Company, Inc.
	CAPLETTE Greg	Haines Company, Inc.

FINDINGS

Year	Uses	Source
2008	CENTURY AIRCRFT PNT	Haines Company, Inc.
	CHAMPIONSHIP AVIATION INC	Haines Company, Inc.
	CHINO AIR MUSEUM	Haines Company, Inc.
	CHINO AIRCRAFT INTERIOR	Haines Company, Inc.
	CHINO AIRPORT B 210 INC	Haines Company, Inc.
	CHINO AVIATION INC	Haines Company, Inc.
	CIVIL AIR PATROL SQUADRON 20	Haines Company, Inc.
	CORONA AIRCRAFT SALES	Haines Company, Inc.
	DIECKMAN RAY	Haines Company, Inc.
	ENCORE JET CENTER	Haines Company, Inc.
	ENSMINGER DAVID	Haines Company, Inc.
	EON ENTERPRISES INC	Haines Company, Inc.
	EZELL SALES INC	Haines Company, Inc.
	FAIT BARRETT	Haines Company, Inc.
	FIGHTER REBUILOERS	Haines Company, Inc.
	FIGHTER REBUILDERS	Haines Company, Inc.
	GAS EQUIPMENT SYSTEMS INC	Haines Company, Inc.
	GUMMAN OPERATIONS	Haines Company, Inc.
	HUTSON DAVE	Haines Company, Inc.
	INLAND VALLEY AVIATION	Haines Company, Inc.
	KAA CORP	Haines Company, Inc.
	KISS A	Haines Company, Inc.
	LEWIS ROBT ALAN	Haines Company, Inc.
	MABIE PAUL D MD	Haines Company, Inc.
	MAKARIONINST OF AERONAUTICS	Haines Company, Inc.
	MCCALLA DAN HANGAR	Haines Company, Inc.
	MITCHELL AIRCRAFT COMPONENTS	Haines Company, Inc.
	MOUNTJOY GORDON	Haines Company, Inc.
	NEWPORT SIGNAL AIR INC	Haines Company, Inc.
	NORTH ORANGE AVIATION	Haines Company, Inc.
	PAC STATES SYSTEMS COMPANY	Haines Company, Inc.
	PGI	Haines Company, Inc.
	PIONEER AERO SERVICE	Haines Company, Inc.
	PRECISN INNOVATION	Haines Company, Inc.
	PRIETO JOSEPH	Haines Company, Inc.
	RANDYS T V REPAIR	Haines Company, Inc.
	ROGERS AVIATION	Haines Company, Inc.
	SANBDO CO WRKS ROAD & FLOOD MNTC	Haines Company, Inc.

FINDINGS

Year	Uses	Source
2008	SCHAEFER BOB CONSULTING	Haines Company, Inc.
	SILVER STATE HELICOPTERS LLC	Haines Company, Inc.
	SOUTHRN CALIF DAIRY EQUIP	Haines Company, Inc.
	SOUTHRN COUNTIES D H I A	Haines Company, Inc.
	STEARMAN FLIGHT CENTER	Haines Company, Inc.
	SURGE DAIRY EQUIP	Haines Company, Inc.
	TACKABURY P	Haines Company, Inc.
	TOM KING AERIAL	Haines Company, Inc.
	TOM KING PHOTO	Haines Company, Inc.
	US TRANS FAA CONTROL TOWERS	Haines Company, Inc.
	VANS MOBILE TRUCK SERVICE INC	Haines Company, Inc.
	VERHOEVEN G GRAIN	Haines Company, Inc.
	WORLDWIDE WARBIRDS INC	Haines Company, Inc.
	WP ELECTRICS & COMMUNICATIONS	Haines Company, Inc.
	YANKS AIR MUSEUM THE	Haines Company, Inc.
	ZEMLOCKS HELICOPTER SERVICE	Haines Company, Inc.
	MEDLIN CONTROLS	Haines Company, Inc.
	BERTEA RICHARD	Haines Company, Inc.
	CORONA AIRCRAFT SALES	Haines Company, Inc.
	GEO INC	Haines Company, Inc.
	MILITARY AIRCRAFT	Haines Company, Inc.
	PLANES OF FAME MUSEUM	Haines Company, Inc.
	ALL DIGITAL INK	Haines Company, Inc.
	DAY CONSTRUCTION COMPANY	Haines Company, Inc.
	LERMA G L	Haines Company, Inc.
	SOUTHWEST AIRPORT DEVELOPMENT	Haines Company, Inc.
	SUPERIOR LVSTCK VDO	Haines Company, Inc.
	AIRCRAFTSMAN	Haines Company, Inc.
	FARHAT TONY CHINO AIRPORT	Haines Company, Inc.
	QUALITY GRAIN CO INC	Haines Company, Inc.
2003	CHINO AIRPORT LNG	Haines & Co Publishers
	HOSKING JAMES	Haines & Co Publishers
	MOUNTJOY GORDON	Haines & Co Publishers
	SOUTHERN COUNTIES D H I A	Haines & Co Publishers
	ALLIANCE INTERNATIONAL	Haines & Co Publishers
	CALAERO JET CENTER	Haines & Co Publishers
	KLASSIK INTERIORS	Haines & Co Publishers
	SCHAEFER BOB CONSULTING	Haines & Co Publishers

FINDINGS

Year	Uses	Source
2003	INTL MACHINERY	Haines & Co Publishers
	BUILDING	Haines & Co Publishers
	AERO TRADER	Haines & Co Publishers
	AIR MUSEUM THE	Haines & Co Publishers
	AIRCRAFT SPRUCE AVIONICS	Haines & Co Publishers
	AIRCRAFTSMAN	Haines & Co Publishers
	AIRPORT LOUNGE	Haines & Co Publishers
	AMER RIBBON LASER INC	Haines & Co Publishers
	BERTEA RICHARD	Haines & Co Publishers
	BUCKLY AIRCRAFT MAINTENANCE	Haines & Co Publishers
	CABES AVIATION ELECTRONICS	Haines & Co Publishers
	CAL BY PRODUCTS	Haines & Co Publishers
	CENTURY AIRCRFT PNT	Haines & Co Publishers
	CHINO AIR MUSEUM	Haines & Co Publishers
	CHINO AIRCRAFT INTERIOR	Haines & Co Publishers
	CHINO DEVELOPMENT LEAGUE INC	Haines & Co Publishers
	CHINO FUEL SERVICE	Haines & Co Publishers
	CIVIL AIR PATROL SQUADRON 20	Haines & Co Publishers
	COLLECTOR DISTRIBUTORS	Haines & Co Publishers
	CORONA AERO RFNSHRS	Haines & Co Publishers
	DAY CONSTRUCTION COMPANY	Haines & Co Publishers
	DIECKMAN RAY	Haines & Co Publishers
	EON ENTERPRISES INC	Haines & Co Publishers
	EZELL SALES INC	Haines & Co Publishers
	FARHAT TONY CHINO AIRPORT	Haines & Co Publishers
	FIGHTER REBUILDERS	Haines & Co Publishers
	FIGHTER REBUILDERS	Haines & Co Publishers
	GAS EQUIPMENT SYSTEMS INC	Haines & Co Publishers
	HODGES JOHN P JR	Haines & Co Publishers
	HUTSON DAVE	Haines & Co Publishers
	INLAND VALLEY AVIATION	Haines & Co Publishers
	KAA CORP	Haines & Co Publishers
	KLEIN RICHARD	Haines & Co Publishers
	LORENZINI WIL	Haines & Co Publishers
	MABIE PAUL D MD	Haines & Co Publishers
	MAKARION INST OF AERONAUTICS	Haines & Co Publishers
	MAKARION INST OF AERONAUTICS	Haines & Co Publishers
	MC CALLA HANGAR D	Haines & Co Publishers

FINDINGS

Year	Uses	Source
2003	MCDOUGALL MIKE	Haines & Co Publishers
	MILITARY AIRCRAFT	Haines & Co Publishers
	MITCHELL AIRCRAFT COMPONENTS	Haines & Co Publishers
	NEWPORT SIGNAL AIR INC	Haines & Co Publishers
	NIGHTINGALE BOB	Haines & Co Publishers
	PINEAPPLE PROPELLER	Haines & Co Publishers
	PIONEER AERO SERVICE	Haines & Co Publishers
	PLANES OF FAME MUSEUM	Haines & Co Publishers
	PLANES OF FAME MUSEUM	Haines & Co Publishers
	POLIT ANDRES	Haines & Co Publishers
	PRIETO JOSEPH	Haines & Co Publishers
	QUALITY GRAIN CO INC	Haines & Co Publishers
	RANDYS T V REPAIR	Haines & Co Publishers
	ROGERS AVIATION	Haines & Co Publishers
	SANBDO CO WRKS RD & FLD MNTC YRD	Haines & Co Publishers
	SOUTHERN CALIF DAIRY EQUIP	Haines & Co Publishers
	SOUTHWEST AIRPORT DEVELOPMENT	Haines & Co Publishers
	SQUARE ONE	Haines & Co Publishers
	STEARMAN FLIGHT CENTER	Haines & Co Publishers
	SUPERIOR LVSTCK VDO	Haines & Co Publishers
	SURGE DAIRY EQUIP	Haines & Co Publishers
	T & W PROPELLERS INC	Haines & Co Publishers
	TOM KING AERIAL	Haines & Co Publishers
	TOM KING PHOTO	Haines & Co Publishers
	US TRANS FAA AIR TRFFC CNTRL	Haines & Co Publishers
	VERHOEVEN G GRAIN	Haines & Co Publishers
	WANG ALLEN	Haines & Co Publishers
	YANKS AIR MUSEUM THE	Haines & Co Publishers
	ZEMLOCKS HELICOPTER SERVICE	Haines & Co Publishers
	LEWIS ROBERT A	Haines & Co Publishers
	PEARSON JEFF	Haines & Co Publishers
	SCORPION BALLOONS INC	Haines & Co Publishers
	WALSH MIKE	Haines & Co Publishers
1996	DECCO FAA RPFA MB	GTE
	SBDO COUNTY COMM	GTE
	Building	GTE
	SOUTH WEST PMP	GTE

FINDINGS

Year	Uses	Source
1996	AVIATION CONSULTING	GTE
	CENTURY AIRCRAFT PAINTING	GTE
	DECCO RPFF SB F A A	GTE
	CHINO AIRPORT LOUNGE	GTE
	SOUTHERN COUNTIES D H I	GTE
	Dieckman Ray	GTE
	MILITARY AI CRAFT	GTE
	PLANES/FAME MUSEUM	GTE
	ROGERS AVIATION	GTE
	LOUGHLIN WM C & CO	GTE
	SQUARE ONE	GTE
	PACIFIC AVIONICS	GTE
	HARRISON RAY	GTE
	HODGES JR JOHN P	GTE
	ALLIANCE INTERNATIONAL	GTE
	K INLAND VALLEY AVIATION	GTE
1990	PLANES/FAME MUSEUM	GTE California Incorporated
	SN BOO COUNTY COMM	GTE California Incorporated
	AERO TRADER	GTE California Incorporated
	ROGERS AVIATION	GTE California Incorporated
	LOUGHLIN WM C & CO	GTE California Incorporated
	GREY EAGLE AVIATION	GTE California Incorporated
	MERRILL AV CONT	GTE California Incorporated
	w SANDERS F AIRCRAFT	GTE California Incorporated
	FIGHTER REBUILDERS	GTE California Incorporated
	CIVL AIR PATRL SO	GTE California Incorporated
	VETERANS OF FOREIGN	GTE California Incorporated
	COAST GRAIN CO	GTE California Incorporated
	NEW HORIZONS MANAGE MENT	GTE California Incorporated
	PLANE OR PLSH ARCRFT	GTE California Incorporated
	a HODGES JR JOHN P	GTE California Incorporated
	PARKIN INSTRUMENTS	GTE California Incorporated
	BUILDING	GTE California Incorporated
	RASMUSSEN C	GTE California Incorporated
	SN BDO COUNTY COMM	GTE California Incorporated
	DECCO FAA	GTE California Incorporated
	FLITE CRAFT	GTE California Incorporated
	VALLEY EQUIPMENT CO	GTE California Incorporated

FINDINGS

Year	Uses	Source
1990	SO COUNTIES 0 H I	GTE California Incorporated
	AERO COMMUNICATIONS SVC	GTE California Incorporated
	FINAL APPROACH	GTE California Incorporated
	XCHINO VALLEY AVIATH	GTE California Incorporated
	QUALITY GRAIN CO INC	GTE California Incorporated
	SO CAL EDISN AR OPRN	GTE California Incorporated
	PLANES/FAME MUSEUM	GTE California Incorporated
	Aerial Promotions	GTE
	Aero Communications Service	GTE
	Aero Trader	GTE
	Aircraft Fabric Co	GTE
	Fighter Aircraft Imports	GTE
	Fighter Aircraft Imports	GTE
	Estell Dennis	GTE
	Final Approach	GTE
	Farhat Tony Chino Airport	GTE
	RHS Carpet Mill	GTE
	Reids Helicopter Service	GTE
	Pioneer Aero Service	GTE
	Plane Cents	GTE
	Planes Of Fame Museum	GTE
	Planes Of Fame Museum	GTE
	Querner D M	GTE
	Goldenwest Aircraft Radio	GTE
	Flite Craft	GTE
	Hodges John P Jr	GTE
	Southwest Airport Development	GTE
	Schaefers Parking Lot Service	GTE
	Hignight Robt W	GTE
	Tom King Aerial Enterprises	GTE
	Tom King Photography	GTE
	Stearman Flight Center	GTE
	SURGE DAIRY EQUIPMENT	GTE
	Stewart Neil	GTE
	Stearman Scenic Rides	GTE
	SOUTHERN COUNTIES D H I A	GTE
	K K W Trucking	GTE
	KNR Inc	GTE

FINDINGS

Year	Uses	Source
1990	Jongbloed Developement Corp	GTE
	SOUTHERN CALIF DAIRY EQUIP INC	GTE
	Veterans Of Foreign Wars Post 3947	GTE
	I Verity D Upi	GTE
	Three Brothers Aviation	GTE
	Thornton M	GTE
	Top Gun Aviation	GTE
	Banner Airlines	GTE
	Holcomb Eddie C	GTE
	I Holcomb G W	GTE
	Lewis Robt Alan	GTE
	Lees Aviation Upholstering	GTE
	Victoria Ranch Estates Rncho Cucmga	GTE
	i Victoria Aviation	GTE
	Cabes Aviation Electronics	GTE
	Cal Air Maintenance	GTE
	California Repipe	GTE
	Buckley Michael	GTE
	Koster Hay Co	GTE
	Mat Tec	GTE
	Loughlin Wm C & Co	GTE
	Lovejoy Edw	GTE
	Fighter Aircraft Imports	GTE
	Executive Aviation Logistics	GTE
	Yankee Air Corps	GTE
	Century Development	GTE
	Mach Two Flight Services	GTE
	Mc Coy John D Sales Inc	GTE
	Yamagida Kazuaki	GTE
	Lasater Nick	GTE
	Parkin Instruments	GTE
	Combat Jet & Aerospace Museum	GTE
	Coast Grain Co	GTE
	Corona Aero Refinishers	GTE
	Amway	GTE
	LNAHEIM CITRUS PRODUCTS	GTE
	Dirksen Rick	GTE
	New Horizons Management Corp	GTE

FINDINGS

Year	Uses	Source
1990	Pacific Fighters	GTE
	Farias A Mntclr	GTE
	Parias Carlos & Mercy Cucmga	GTE
	Reidy E Upl	GTE
	Reiendeau Eileen	GTE
	Quertermons R	GTE
	Quertermous Lori	GTE
	SOUTHWEST ALARM SERVICE Alta Loma	GTE
	Southwest Automotive Distributors	GTE
	Tom Lloyd	GTE
	Tom P	GTE
	Tom Paul K	GTE
	Surgener S	GTE
	Stewart Nick	GTE
	Stewart Norm	GTE
	Steam Virgil	GTE
	Steamrns C	GTE
	Hitgson Paulene	GTE
	Higuera A & A Jr Wal	GTE
	Jongbloed Hans	GTE
	Southern Calif Development Co Pma	GTE
	SOUTHERN CALIFORNIA EDISON CO FOR SERVICE BILLING INFO & EMERGENCIES	GTE
	Chino	GTE
	Claremont	GTE
	East Of Etiwanda Av	GTE
	West Of Etiwanda Av	GTE
	La Verne Local Call	GTE
	Montclair	GTE
	Ontario	GTE
	Pomona	GTE
	Rancho Cucamonga	GTE
	San Dimas	GTE
	Upland	GTE
	No Charge To Calling Party	GTE
	No Charge To Calling Party	GTE
	Chino Airport	GTE
	Veterans Real Estate Climt	GTE

FINDINGS

Year	Uses	Source
1990	Victoria Community Church Rncho Cucmga	GTE
	Koster Jon La Vrn	GTE
	Walnut	GTE
	Farla Edw Cucmga	GTE
	inalect Services Clar	GTE
	K N S Machinery Service Inc	GTE
	Koster K	GTE
	Yamagishi Miwako	GTE
	Yamagiwa I	GTE
	Machado A	GTE
	Diamond Bar	GTE
	Inalogica Computer Services Pma	GTE
	I Parkin S	GTE
1985	BUILDING	GTE
	AERO SPACE INDUSTRL	GTE
	OAIRCRAFT FABRIC CO	GTE
	CENTURY TRUCKING	GTE
	o CHINO VALLEY AVIATN	GTE
	CHINO JET INC	GTE
	CHINO AIR SERVICES	GTE
	COAST GRAIN CO	GTE
	DECCO/FAA D	GTE
	FINAL APPROACH	GTE
	FLITE CRAFT	GTE
	KITTY HAWK AVIATION	GTE
	PLANES/FAME MUSEUM	GTE
	PLANES/FAME MUSEUM	GTE
	PRADO LIVESTOCK	GTE
	QUALITY GRAIN CO INC	GTE
	ROGERS AVIATION	GTE
	SANDERS F AIRCRAFT	GTE
	SN BOO COUNTY COMM	GTE
	SN BOO COUNTY COMM	GTE
	SO CAL EDISN AR OPRN	GTE
	SO COUNTIES D H I	GTE
	OUNLIMITED AIRCRAFT	GTE
	V F W POST	GTE
	VALLEY EQUIPMENT CO	GTE

FINDINGS

Year	Uses	Source
1985	B o R C CONSTRUCTION	GTE
	El +TEMPLETON HELICOPTER	GTE
	E 2 + +BOLTON J BRUCE	GTE
	E 2 LANCER ENGINRNG INC	GTE
	E 2 REAL TIMES SYSTEMS	GTE
	E 41 AERO INDUSTRIES	GTE
	AERO SPORT	GTE
	YANKEE AIR CORPS	GTE
	FLORIDA AIRCRFT LSNG	GTE
	CABES AVIATION	GTE
1980	BUILDING	GTE
	AERO SPORT	GTE
	AERO MAGIC AIR CRAFT	GTE
	AIRPLANE HOUSE	GTE
	+AIRCRAFT FABRIC CO	GTE
	C SC 8 M INC	GTE
	C S & M INC	GTE
	CABES AVIATION	GTE
	CAL AIRE AVIATION	GTE
	+CAL AIRE PILOT TRAIN	GTE
	DIAMOND SPECIALTY	GTE
	NIXON MIKE AVIATION	GTE
	PLANES/FAME MUSEUM	GTE
	PLANES/FAME MUSEUM	GTE
	QUALITY AVIATION	GTE
	SANDERS F AIRCRAFT	GTE
	SIERRA VALLEY INC	GTE
	SO CAL EDISN AR OPRN	GTE
	SO COUNTIES 0 H I	GTE
	U S GOVT AIR TRAFFIC	GTE
	UNLIMITD AIRCRFT LTD	GTE
	WRIGHT MIKE	GTE
	+YANKEE AIR CORE	GTE
	+YANKEE AIR CORP	GTE
	+CSEA CHAPTER	GTE
	+ DISABLED AMERICAN	GTE
1970	BUILDING	General Telephone Company of California
	OAMERICAN ELEC INC	General Telephone Company of California

FINDINGS

Year	Uses	Source
1970	coo OKARSON INDUSTRIES	General Telephone Company of California
	ORUTH JOHNSON FLYG SV	General Telephone Company of California

MERRILL B 210 STE B

7000 MERRILL B 210 STE B

Year	Uses	Source
2010	JETSTREAM GROUP INC	EDR Digital Archive

FINDINGS

TARGET PROPERTY: ADDRESS NOT IDENTIFIED IN RESEARCH SOURCE

The following Target Property addresses were researched for this report, and the addresses were not identified in the research source.

Address Researched	Address Not Identified in Research Source
7233 Eucalyptus Avenue	2014, 2010, 2002, 1996, 1995, 1991, 1990, 1985, 1981, 1975, 1970, 1965, 1964, 1961, 1960, 1956, 1955, 1951, 1950, 1949, 1946, 1945, 1942, 1941, 1940, 1938, 1936, 1934, 1931, 1930, 1926, 1923, 1922

ADJOINING PROPERTY: ADDRESSES NOT IDENTIFIED IN RESEARCH SOURCE

The following Adjoining Property addresses were researched for this report, and the addresses were not identified in research source.

Address Researched	Address Not Identified in Research Source
14411 Euclid Avenue	2014, 2010, 2003, 2002, 1996, 1995, 1991, 1990, 1985, 1981, 1980, 1975, 1970, 1965, 1964, 1961, 1960, 1956, 1955, 1951, 1950, 1949, 1946, 1945, 1942, 1941, 1940, 1938, 1936, 1934, 1931, 1930, 1926, 1923, 1922
14437 Euclid Avenue	2014, 2010, 2003, 2002, 1996, 1995, 1991, 1990, 1985, 1981, 1965, 1964, 1961, 1960, 1956, 1955, 1951, 1950, 1949, 1946, 1945, 1942, 1941, 1940, 1938, 1936, 1934, 1931, 1930, 1926, 1923, 1922
7000 MERRILL AVE	2008, 2003, 2002, 1996, 1995, 1991, 1990, 1985, 1981, 1980, 1975, 1970, 1965, 1964, 1961, 1960, 1956, 1955, 1951, 1950, 1949, 1946, 1945, 1942, 1941, 1940, 1938, 1936, 1934, 1931, 1930, 1926, 1923, 1922
7000 MERRILL AVE APT A	2014, 2008, 2003, 2002, 1996, 1995, 1991, 1990, 1985, 1981, 1980, 1975, 1970, 1965, 1964, 1961, 1960, 1956, 1955, 1951, 1950, 1949, 1946, 1945, 1942, 1941, 1940, 1938, 1936, 1934, 1931, 1930, 1926, 1923, 1922
7000 MERRILL AVE APT D	2014, 2008, 2003, 2002, 1996, 1995, 1991, 1990, 1985, 1981, 1980, 1975, 1970, 1965, 1964, 1961, 1960, 1956, 1955, 1951, 1950, 1949, 1946, 1945, 1942, 1941, 1940, 1938, 1936, 1934, 1931, 1930, 1926, 1923, 1922
7000 MERRILL AVE APT E2	2014, 2008, 2003, 2002, 1996, 1995, 1991, 1990, 1985, 1981, 1980, 1975, 1970, 1965, 1964, 1961, 1960, 1956, 1955, 1951, 1950, 1949, 1946, 1945, 1942, 1941, 1940, 1938, 1936, 1934, 1931, 1930, 1926, 1923, 1922
7000 MERRILL AVE APT F	2014, 2008, 2003, 2002, 1996, 1995, 1991, 1990, 1985, 1981, 1980, 1975, 1970, 1965, 1964, 1961, 1960, 1956, 1955, 1951, 1950, 1949, 1946, 1945, 1942, 1941, 1940, 1938, 1936, 1934, 1931, 1930, 1926, 1923, 1922
7000 MERRILL AVE B210	2014, 2008, 2003, 2002, 1996, 1995, 1991, 1990, 1985, 1981, 1980, 1975, 1970, 1965, 1964, 1961, 1960, 1956, 1955, 1951, 1950, 1949, 1946, 1945, 1942, 1941, 1940, 1938, 1936, 1934, 1931, 1930, 1926, 1923, 1922
7000 MERRILL AVE B210-F	2010, 2008, 2003, 2002, 1996, 1995, 1991, 1990, 1985, 1981, 1980, 1975, 1970, 1965, 1964, 1961, 1960, 1956, 1955, 1951, 1950, 1949, 1946, 1945, 1942, 1941, 1940, 1938, 1936, 1934, 1931, 1930, 1926, 1923, 1922
7000 MERRILL AVE BLDG A30	2014, 2008, 2003, 2002, 1996, 1995, 1991, 1990, 1985, 1981, 1980, 1975, 1970, 1965, 1964, 1961, 1960, 1956, 1955, 1951, 1950, 1949, 1946, 1945, 1942, 1941, 1940, 1938, 1936, 1934, 1931, 1930, 1926, 1923, 1922
7000 MERRILL AVE STE 1	2008, 2003, 2002, 1996, 1995, 1991, 1990, 1985, 1981, 1980, 1975, 1970, 1965, 1964, 1961, 1960, 1956, 1955, 1951, 1950, 1949, 1946, 1945, 1942, 1941, 1940, 1938, 1936, 1934, 1931, 1930, 1926, 1923, 1922

FINDINGS

Address Researched	Address Not Identified in Research Source
7000 MERRILL AVE STE 100	2008, 2003, 2002, 1996, 1995, 1991, 1990, 1985, 1981, 1980, 1975, 1970, 1965, 1964, 1961, 1960, 1956, 1955, 1951, 1950, 1949, 1946, 1945, 1942, 1941, 1940, 1938, 1936, 1934, 1931, 1930, 1926, 1923, 1922
7000 MERRILL AVE STE 110	2014, 2008, 2003, 2002, 1996, 1995, 1991, 1990, 1985, 1981, 1980, 1975, 1970, 1965, 1964, 1961, 1960, 1956, 1955, 1951, 1950, 1949, 1946, 1945, 1942, 1941, 1940, 1938, 1936, 1934, 1931, 1930, 1926, 1923, 1922
7000 MERRILL AVE STE 12	2008, 2003, 2002, 1996, 1995, 1991, 1990, 1985, 1981, 1980, 1975, 1970, 1965, 1964, 1961, 1960, 1956, 1955, 1951, 1950, 1949, 1946, 1945, 1942, 1941, 1940, 1938, 1936, 1934, 1931, 1930, 1926, 1923, 1922
7000 MERRILL AVE STE 120	2010, 2008, 2003, 2002, 1996, 1995, 1991, 1990, 1985, 1981, 1980, 1975, 1970, 1965, 1964, 1961, 1960, 1956, 1955, 1951, 1950, 1949, 1946, 1945, 1942, 1941, 1940, 1938, 1936, 1934, 1931, 1930, 1926, 1923, 1922
7000 MERRILL AVE STE 13	2010, 2008, 2003, 2002, 1996, 1995, 1991, 1990, 1985, 1981, 1980, 1975, 1970, 1965, 1964, 1961, 1960, 1956, 1955, 1951, 1950, 1949, 1946, 1945, 1942, 1941, 1940, 1938, 1936, 1934, 1931, 1930, 1926, 1923, 1922
7000 MERRILL AVE STE 14	2008, 2003, 2002, 1996, 1995, 1991, 1990, 1985, 1981, 1980, 1975, 1970, 1965, 1964, 1961, 1960, 1956, 1955, 1951, 1950, 1949, 1946, 1945, 1942, 1941, 1940, 1938, 1936, 1934, 1931, 1930, 1926, 1923, 1922
7000 MERRILL AVE STE 15	2014, 2008, 2003, 2002, 1996, 1995, 1991, 1990, 1985, 1981, 1980, 1975, 1970, 1965, 1964, 1961, 1960, 1956, 1955, 1951, 1950, 1949, 1946, 1945, 1942, 1941, 1940, 1938, 1936, 1934, 1931, 1930, 1926, 1923, 1922
7000 MERRILL AVE STE 17	2008, 2003, 2002, 1996, 1995, 1991, 1990, 1985, 1981, 1980, 1975, 1970, 1965, 1964, 1961, 1960, 1956, 1955, 1951, 1950, 1949, 1946, 1945, 1942, 1941, 1940, 1938, 1936, 1934, 1931, 1930, 1926, 1923, 1922
7000 MERRILL AVE STE 19	2008, 2003, 2002, 1996, 1995, 1991, 1990, 1985, 1981, 1980, 1975, 1970, 1965, 1964, 1961, 1960, 1956, 1955, 1951, 1950, 1949, 1946, 1945, 1942, 1941, 1940, 1938, 1936, 1934, 1931, 1930, 1926, 1923, 1922
7000 MERRILL AVE STE 2	2008, 2003, 2002, 1996, 1995, 1991, 1990, 1985, 1981, 1980, 1975, 1970, 1965, 1964, 1961, 1960, 1956, 1955, 1951, 1950, 1949, 1946, 1945, 1942, 1941, 1940, 1938, 1936, 1934, 1931, 1930, 1926, 1923, 1922
7000 MERRILL AVE STE 20	2008, 2003, 2002, 1996, 1995, 1991, 1990, 1985, 1981, 1980, 1975, 1970, 1965, 1964, 1961, 1960, 1956, 1955, 1951, 1950, 1949, 1946, 1945, 1942, 1941, 1940, 1938, 1936, 1934, 1931, 1930, 1926, 1923, 1922
7000 MERRILL AVE STE 21	2014, 2008, 2003, 2002, 1996, 1995, 1991, 1990, 1985, 1981, 1980, 1975, 1970, 1965, 1964, 1961, 1960, 1956, 1955, 1951, 1950, 1949, 1946, 1945, 1942, 1941, 1940, 1938, 1936, 1934, 1931, 1930, 1926, 1923, 1922
7000 MERRILL AVE STE 24	2010, 2008, 2003, 2002, 1996, 1995, 1991, 1990, 1985, 1981, 1980, 1975, 1970, 1965, 1964, 1961, 1960, 1956, 1955, 1951, 1950, 1949, 1946, 1945, 1942, 1941, 1940, 1938, 1936, 1934, 1931, 1930, 1926, 1923, 1922
7000 MERRILL AVE STE 25	2014, 2008, 2003, 2002, 1996, 1995, 1991, 1990, 1985, 1981, 1980, 1975, 1970, 1965, 1964, 1961, 1960, 1956, 1955, 1951, 1950, 1949, 1946, 1945, 1942, 1941, 1940, 1938, 1936, 1934, 1931, 1930, 1926, 1923, 1922
7000 MERRILL AVE STE 26	2008, 2003, 2002, 1996, 1995, 1991, 1990, 1985, 1981, 1980, 1975, 1970, 1965, 1964, 1961, 1960, 1956, 1955, 1951, 1950, 1949, 1946, 1945, 1942, 1941, 1940, 1938, 1936, 1934, 1931, 1930, 1926, 1923, 1922
7000 MERRILL AVE STE 27	2008, 2003, 2002, 1996, 1995, 1991, 1990, 1985, 1981, 1980, 1975, 1970, 1965, 1964, 1961, 1960, 1956, 1955, 1951, 1950, 1949, 1946, 1945, 1942, 1941, 1940, 1938, 1936, 1934, 1931, 1930, 1926, 1923, 1922
7000 MERRILL AVE STE 29	2008, 2003, 2002, 1996, 1995, 1991, 1990, 1985, 1981, 1980, 1975, 1970, 1965, 1964, 1961, 1960, 1956, 1955, 1951, 1950, 1949, 1946, 1945, 1942, 1941, 1940, 1938, 1936, 1934, 1931, 1930, 1926, 1923, 1922

FINDINGS

Address Researched	Address Not Identified in Research Source
7000 MERRILL AVE STE 3	2010, 2008, 2003, 2002, 1996, 1995, 1991, 1990, 1985, 1981, 1980, 1975, 1970, 1965, 1964, 1961, 1960, 1956, 1955, 1951, 1950, 1949, 1946, 1945, 1942, 1941, 1940, 1938, 1936, 1934, 1931, 1930, 1926, 1923, 1922
7000 MERRILL AVE STE 30	2010, 2008, 2003, 2002, 1996, 1995, 1991, 1990, 1985, 1981, 1980, 1975, 1970, 1965, 1964, 1961, 1960, 1956, 1955, 1951, 1950, 1949, 1946, 1945, 1942, 1941, 1940, 1938, 1936, 1934, 1931, 1930, 1926, 1923, 1922
7000 MERRILL AVE STE 31	2008, 2003, 2002, 1996, 1995, 1991, 1990, 1985, 1981, 1980, 1975, 1970, 1965, 1964, 1961, 1960, 1956, 1955, 1951, 1950, 1949, 1946, 1945, 1942, 1941, 1940, 1938, 1936, 1934, 1931, 1930, 1926, 1923, 1922
7000 MERRILL AVE STE 32	2008, 2003, 2002, 1996, 1995, 1991, 1990, 1985, 1981, 1980, 1975, 1970, 1965, 1964, 1961, 1960, 1956, 1955, 1951, 1950, 1949, 1946, 1945, 1942, 1941, 1940, 1938, 1936, 1934, 1931, 1930, 1926, 1923, 1922
7000 MERRILL AVE STE 33	2008, 2003, 2002, 1996, 1995, 1991, 1990, 1985, 1981, 1980, 1975, 1970, 1965, 1964, 1961, 1960, 1956, 1955, 1951, 1950, 1949, 1946, 1945, 1942, 1941, 1940, 1938, 1936, 1934, 1931, 1930, 1926, 1923, 1922
7000 MERRILL AVE STE 34	2014, 2008, 2003, 2002, 1996, 1995, 1991, 1990, 1985, 1981, 1980, 1975, 1970, 1965, 1964, 1961, 1960, 1956, 1955, 1951, 1950, 1949, 1946, 1945, 1942, 1941, 1940, 1938, 1936, 1934, 1931, 1930, 1926, 1923, 1922
7000 MERRILL AVE STE 35	2008, 2003, 2002, 1996, 1995, 1991, 1990, 1985, 1981, 1980, 1975, 1970, 1965, 1964, 1961, 1960, 1956, 1955, 1951, 1950, 1949, 1946, 1945, 1942, 1941, 1940, 1938, 1936, 1934, 1931, 1930, 1926, 1923, 1922
7000 MERRILL AVE STE 36	2010, 2008, 2003, 2002, 1996, 1995, 1991, 1990, 1985, 1981, 1980, 1975, 1970, 1965, 1964, 1961, 1960, 1956, 1955, 1951, 1950, 1949, 1946, 1945, 1942, 1941, 1940, 1938, 1936, 1934, 1931, 1930, 1926, 1923, 1922
7000 MERRILL AVE STE 37	2014, 2008, 2003, 2002, 1996, 1995, 1991, 1990, 1985, 1981, 1980, 1975, 1970, 1965, 1964, 1961, 1960, 1956, 1955, 1951, 1950, 1949, 1946, 1945, 1942, 1941, 1940, 1938, 1936, 1934, 1931, 1930, 1926, 1923, 1922
7000 MERRILL AVE STE 39	2010, 2008, 2003, 2002, 1996, 1995, 1991, 1990, 1985, 1981, 1980, 1975, 1970, 1965, 1964, 1961, 1960, 1956, 1955, 1951, 1950, 1949, 1946, 1945, 1942, 1941, 1940, 1938, 1936, 1934, 1931, 1930, 1926, 1923, 1922
7000 MERRILL AVE STE 4	2008, 2003, 2002, 1996, 1995, 1991, 1990, 1985, 1981, 1980, 1975, 1970, 1965, 1964, 1961, 1960, 1956, 1955, 1951, 1950, 1949, 1946, 1945, 1942, 1941, 1940, 1938, 1936, 1934, 1931, 1930, 1926, 1923, 1922
7000 MERRILL AVE STE 40	2010, 2008, 2003, 2002, 1996, 1995, 1991, 1990, 1985, 1981, 1980, 1975, 1970, 1965, 1964, 1961, 1960, 1956, 1955, 1951, 1950, 1949, 1946, 1945, 1942, 1941, 1940, 1938, 1936, 1934, 1931, 1930, 1926, 1923, 1922
7000 MERRILL AVE STE 42	2008, 2003, 2002, 1996, 1995, 1991, 1990, 1985, 1981, 1980, 1975, 1970, 1965, 1964, 1961, 1960, 1956, 1955, 1951, 1950, 1949, 1946, 1945, 1942, 1941, 1940, 1938, 1936, 1934, 1931, 1930, 1926, 1923, 1922
7000 MERRILL AVE STE 43	2008, 2003, 2002, 1996, 1995, 1991, 1990, 1985, 1981, 1980, 1975, 1970, 1965, 1964, 1961, 1960, 1956, 1955, 1951, 1950, 1949, 1946, 1945, 1942, 1941, 1940, 1938, 1936, 1934, 1931, 1930, 1926, 1923, 1922
7000 MERRILL AVE STE 46	2014, 2008, 2003, 2002, 1996, 1995, 1991, 1990, 1985, 1981, 1980, 1975, 1970, 1965, 1964, 1961, 1960, 1956, 1955, 1951, 1950, 1949, 1946, 1945, 1942, 1941, 1940, 1938, 1936, 1934, 1931, 1930, 1926, 1923, 1922
7000 MERRILL AVE STE 47	2008, 2003, 2002, 1996, 1995, 1991, 1990, 1985, 1981, 1980, 1975, 1970, 1965, 1964, 1961, 1960, 1956, 1955, 1951, 1950, 1949, 1946, 1945, 1942, 1941, 1940, 1938, 1936, 1934, 1931, 1930, 1926, 1923, 1922
7000 MERRILL AVE STE 48	2010, 2008, 2003, 2002, 1996, 1995, 1991, 1990, 1985, 1981, 1980, 1975, 1970, 1965, 1964, 1961, 1960, 1956, 1955, 1951, 1950, 1949, 1946, 1945, 1942, 1941, 1940, 1938, 1936, 1934, 1931, 1930, 1926, 1923, 1922

FINDINGS

Address Researched	Address Not Identified in Research Source
7000 MERRILL AVE STE 54	2014, 2008, 2003, 2002, 1996, 1995, 1991, 1990, 1985, 1981, 1980, 1975, 1970, 1965, 1964, 1961, 1960, 1956, 1955, 1951, 1950, 1949, 1946, 1945, 1942, 1941, 1940, 1938, 1936, 1934, 1931, 1930, 1926, 1923, 1922
7000 MERRILL AVE STE 61	2008, 2003, 2002, 1996, 1995, 1991, 1990, 1985, 1981, 1980, 1975, 1970, 1965, 1964, 1961, 1960, 1956, 1955, 1951, 1950, 1949, 1946, 1945, 1942, 1941, 1940, 1938, 1936, 1934, 1931, 1930, 1926, 1923, 1922
7000 MERRILL AVE STE 63	2010, 2008, 2003, 2002, 1996, 1995, 1991, 1990, 1985, 1981, 1980, 1975, 1970, 1965, 1964, 1961, 1960, 1956, 1955, 1951, 1950, 1949, 1946, 1945, 1942, 1941, 1940, 1938, 1936, 1934, 1931, 1930, 1926, 1923, 1922
7000 MERRILL AVE STE 67	2008, 2003, 2002, 1996, 1995, 1991, 1990, 1985, 1981, 1980, 1975, 1970, 1965, 1964, 1961, 1960, 1956, 1955, 1951, 1950, 1949, 1946, 1945, 1942, 1941, 1940, 1938, 1936, 1934, 1931, 1930, 1926, 1923, 1922
7000 MERRILL AVE STE 7	2014, 2008, 2003, 2002, 1996, 1995, 1991, 1990, 1985, 1981, 1980, 1975, 1970, 1965, 1964, 1961, 1960, 1956, 1955, 1951, 1950, 1949, 1946, 1945, 1942, 1941, 1940, 1938, 1936, 1934, 1931, 1930, 1926, 1923, 1922
7000 MERRILL AVE STE 8	2008, 2003, 2002, 1996, 1995, 1991, 1990, 1985, 1981, 1980, 1975, 1970, 1965, 1964, 1961, 1960, 1956, 1955, 1951, 1950, 1949, 1946, 1945, 1942, 1941, 1940, 1938, 1936, 1934, 1931, 1930, 1926, 1923, 1922
7000 MERRILL AVE STE 84	2008, 2003, 2002, 1996, 1995, 1991, 1990, 1985, 1981, 1980, 1975, 1970, 1965, 1964, 1961, 1960, 1956, 1955, 1951, 1950, 1949, 1946, 1945, 1942, 1941, 1940, 1938, 1936, 1934, 1931, 1930, 1926, 1923, 1922
7000 MERRILL AVE STE 87	2008, 2003, 2002, 1996, 1995, 1991, 1990, 1985, 1981, 1980, 1975, 1970, 1965, 1964, 1961, 1960, 1956, 1955, 1951, 1950, 1949, 1946, 1945, 1942, 1941, 1940, 1938, 1936, 1934, 1931, 1930, 1926, 1923, 1922
7000 MERRILL AVE STE 9	2014, 2008, 2003, 2002, 1996, 1995, 1991, 1990, 1985, 1981, 1980, 1975, 1970, 1965, 1964, 1961, 1960, 1956, 1955, 1951, 1950, 1949, 1946, 1945, 1942, 1941, 1940, 1938, 1936, 1934, 1931, 1930, 1926, 1923, 1922
7000 MERRILL AVE STE 90	2010, 2008, 2003, 2002, 1996, 1995, 1991, 1990, 1985, 1981, 1980, 1975, 1970, 1965, 1964, 1961, 1960, 1956, 1955, 1951, 1950, 1949, 1946, 1945, 1942, 1941, 1940, 1938, 1936, 1934, 1931, 1930, 1926, 1923, 1922
7000 MERRILL AVE STE 95	2010, 2008, 2003, 2002, 1996, 1995, 1991, 1990, 1985, 1981, 1980, 1975, 1970, 1965, 1964, 1961, 1960, 1956, 1955, 1951, 1950, 1949, 1946, 1945, 1942, 1941, 1940, 1938, 1936, 1934, 1931, 1930, 1926, 1923, 1922
7000 MERRILL AVE STE 97	2008, 2003, 2002, 1996, 1995, 1991, 1990, 1985, 1981, 1980, 1975, 1970, 1965, 1964, 1961, 1960, 1956, 1955, 1951, 1950, 1949, 1946, 1945, 1942, 1941, 1940, 1938, 1936, 1934, 1931, 1930, 1926, 1923, 1922
7000 MERRILL AVE STE A	2010, 2008, 2003, 2002, 1996, 1995, 1991, 1990, 1985, 1981, 1980, 1975, 1970, 1965, 1964, 1961, 1960, 1956, 1955, 1951, 1950, 1949, 1946, 1945, 1942, 1941, 1940, 1938, 1936, 1934, 1931, 1930, 1926, 1923, 1922
7000 MERRILL AVE STE B210	2010, 2008, 2003, 2002, 1996, 1995, 1991, 1990, 1985, 1981, 1980, 1975, 1970, 1965, 1964, 1961, 1960, 1956, 1955, 1951, 1950, 1949, 1946, 1945, 1942, 1941, 1940, 1938, 1936, 1934, 1931, 1930, 1926, 1923, 1922
7000 MERRILL AVE STE C	2010, 2008, 2003, 2002, 1996, 1995, 1991, 1990, 1985, 1981, 1980, 1975, 1970, 1965, 1964, 1961, 1960, 1956, 1955, 1951, 1950, 1949, 1946, 1945, 1942, 1941, 1940, 1938, 1936, 1934, 1931, 1930, 1926, 1923, 1922
7000 MERRILL AVE STE D	2010, 2008, 2003, 2002, 1996, 1995, 1991, 1990, 1985, 1981, 1980, 1975, 1970, 1965, 1964, 1961, 1960, 1956, 1955, 1951, 1950, 1949, 1946, 1945, 1942, 1941, 1940, 1938, 1936, 1934, 1931, 1930, 1926, 1923, 1922
7000 MERRILL AVE STE F	2010, 2008, 2003, 2002, 1996, 1995, 1991, 1990, 1985, 1981, 1980, 1975, 1970, 1965, 1964, 1961, 1960, 1956, 1955, 1951, 1950, 1949, 1946, 1945, 1942, 1941, 1940, 1938, 1936, 1934, 1931, 1930, 1926, 1923, 1922

FINDINGS

Address Researched	Address Not Identified in Research Source
7000 Merrill Avenue	2014, 2010, 2002, 1995, 1991, 1981, 1975, 1965, 1964, 1961, 1960, 1956, 1955, 1951, 1950, 1949, 1946, 1945, 1942, 1941, 1940, 1938, 1936, 1934, 1931, 1930, 1926, 1923, 1922
7000 MERRILL B 210 STE B	2014, 2008, 2003, 2002, 1996, 1995, 1991, 1990, 1985, 1981, 1980, 1975, 1970, 1965, 1964, 1961, 1960, 1956, 1955, 1951, 1950, 1949, 1946, 1945, 1942, 1941, 1940, 1938, 1936, 1934, 1931, 1930, 1926, 1923, 1922
7278 Eucalyptus Avenue	2014, 2010, 2008, 2002, 1996, 1995, 1991, 1981, 1975, 1965, 1964, 1961, 1960, 1956, 1955, 1951, 1950, 1949, 1946, 1945, 1942, 1941, 1940, 1938, 1936, 1934, 1931, 1930, 1926, 1923, 1922
7280 EUCALYPTUS AVE	2014, 2008, 2003, 2002, 1996, 1995, 1991, 1990, 1985, 1981, 1980, 1975, 1970, 1965, 1964, 1961, 1960, 1956, 1955, 1951, 1950, 1949, 1946, 1945, 1942, 1941, 1940, 1938, 1936, 1934, 1931, 1930, 1926, 1923, 1922
7280 Eucalyptus Avenue	2014, 2010, 2003, 2002, 1996, 1995, 1991, 1990, 1981, 1980, 1975, 1970, 1965, 1964, 1961, 1960, 1956, 1955, 1951, 1950, 1949, 1946, 1945, 1942, 1941, 1940, 1938, 1936, 1934, 1931, 1930, 1926, 1923, 1922

CITADEL
ENVIRONMENTAL SERVICES, INC.

Appendix G
EDR Historical Topo Map Report

Pietersma Site

7233 Eucalyptus Avenue

Chino, CA 91710

Inquiry Number: 5194370.4

February 20, 2018

EDR Historical Topo Map Report

with QuadMatch™

6 Armstrong Road, 4th floor
Shelton, CT 06484
Toll Free: 800.352.0050
www.edrnet.com

EDR Historical Topo Map Report

02/20/18

Site Name:	Client Name:
Pietersma Site	Citadel Environmental Services
7233 Eucalyptus Avenue	1725 Victory Boulevard
Chino, CA 91710	Glendale, CA 91201
EDR Inquiry # 5194370.4	Contact: Shirley Lee

EDR Topographic Map Library has been searched by EDR and maps covering the target property location as provided by Citadel Environmental Services were identified for the years listed below. EDR's Historical Topo Map Report is designed to assist professionals in evaluating potential liability on a target property resulting from past activities. EDRs Historical Topo Map Report includes a search of a collection of public and private color historical topographic maps, dating back to the late 1800s.

Search Results:

P.O.# NA

Project: 0611.1049.0

Coordinates:

Latitude:	33.986714 33° 59' 12" North
Longitude:	-117.64764 -117° 38' 52" West
UTM Zone:	Zone 11 North
UTM X Meters:	440182.06
UTM Y Meters:	3760871.84
Elevation:	649.49' above sea level

Maps Provided:

2012	1933
1981	1902
1973	
1950	
1949	
1947	
1942	
1941	

Disclaimer - Copyright and Trademark Notice

This Report contains certain information obtained from a variety of public and other sources reasonably available to Environmental Data Resources, Inc. It cannot be concluded from this Report that coverage information for the target and surrounding properties does not exist from other sources. NO WARRANTY EXPRESSED OR IMPLIED, IS MADE WHATSOEVER IN CONNECTION WITH THIS REPORT. ENVIRONMENTAL DATA RESOURCES, INC. SPECIFICALLY DISCLAIMS THE MAKING OF ANY SUCH WARRANTIES, INCLUDING WITHOUT LIMITATION, MERCHANTABILITY OR FITNESS FOR A PARTICULAR USE OR PURPOSE. ALL RISK IS ASSUMED BY THE USER. IN NO EVENT SHALL ENVIRONMENTAL DATA RESOURCES, INC. BE LIABLE TO ANYONE, WHETHER ARISING OUT OF ERRORS OR OMISSIONS, NEGLIGENCE, ACCIDENT OR ANY OTHER CAUSE, FOR ANY LOSS OF DAMAGE, INCLUDING, WITHOUT LIMITATION, SPECIAL, INCIDENTAL, CONSEQUENTIAL, OR EXEMPLARY DAMAGES. ANY LIABILITY ON THE PART OF ENVIRONMENTAL DATA RESOURCES, INC. IS STRICTLY LIMITED TO A REFUND OF THE AMOUNT PAID FOR THIS REPORT. Purchaser accepts this Report "AS IS". Any analyses, estimates, ratings, environmental risk levels or risk codes provided in this Report are provided for illustrative purposes only, and are not intended to provide, nor should they be interpreted as providing any facts regarding, or prediction or forecast of, any environmental risk for any property. Only a Phase I Environmental Site Assessment performed by an environmental professional can provide information regarding the environmental risk for any property. Additionally, the information provided in this Report is not to be construed as legal advice.

Copyright 2018 by Environmental Data Resources, Inc. All rights reserved. Reproduction in any media or format, in whole or in part, of any report or map of Environmental Data Resources, Inc., or its affiliates, is prohibited without prior written permission.

EDR and its logos (including Sanborn and Sanborn Map) are trademarks of Environmental Data Resources, Inc. or its affiliates. All other trademarks used herein are the property of their respective owners.

Topo Sheet Key

This EDR Topo Map Report is based upon the following USGS topographic map sheets.

2012 Source Sheets

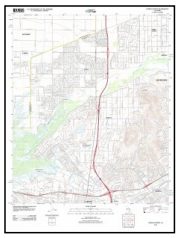

Corona North
2012
7.5-minute, 24000

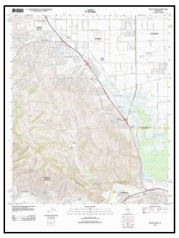

Prado Dam
2012
7.5-minute, 24000

Guasti
2012
7.5-minute, 24000

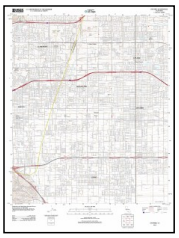

Ontario
2012
7.5-minute, 24000

1981 Source Sheets

Guasti
1981
7.5-minute, 24000
Aerial Photo Revised 1978

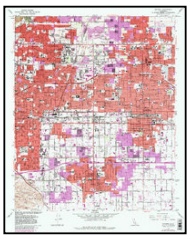

Ontario
1981
7.5-minute, 24000
Aerial Photo Revised 1978

Corona North
1981
7.5-minute, 24000
Aerial Photo Revised 1978

Prado Dam
1981
7.5-minute, 24000
Aerial Photo Revised 1978

1973 Source Sheets

Guasti
1973
7.5-minute, 24000
Aerial Photo Revised 1973

Corona North
1973
7.5-minute, 24000
Aerial Photo Revised 1973

Prado Dam
1973
7.5-minute, 24000
Aerial Photo Revised 1973

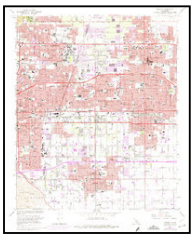

Ontario
1973
7.5-minute, 24000
Aerial Photo Revised 1973

1950 Source Sheets

Prado Dam
1950
7.5-minute, 24000
Aerial Photo Revised 1946

Topo Sheet Key

This EDR Topo Map Report is based upon the following USGS topographic map sheets.

1949 Source Sheets

Prado Dam
1949
7.5-minute, 24000
Aerial Photo Revised 1946

1947 Source Sheets

CORONA
1947
15-minute, 50000

1942 Source Sheets

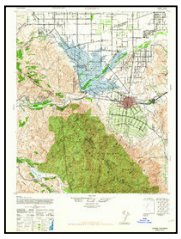

Corona
1942
15-minute, 62500
Aerial Photo Revised 1939

1941 Source Sheets

Prado
1941
7.5-minute, 31680

GUASTI VICINITY
1941
7.5-minute, 31680

Topo Sheet Key

This EDR Topo Map Report is based upon the following USGS topographic map sheets.

1933 Source Sheets

Prado
1933
7.5-minute, 31680

Ontario
1933
7.5-minute, 31680

1902 Source Sheets

Corona
1902
30-minute, 125000

Historical Topo Map

2012

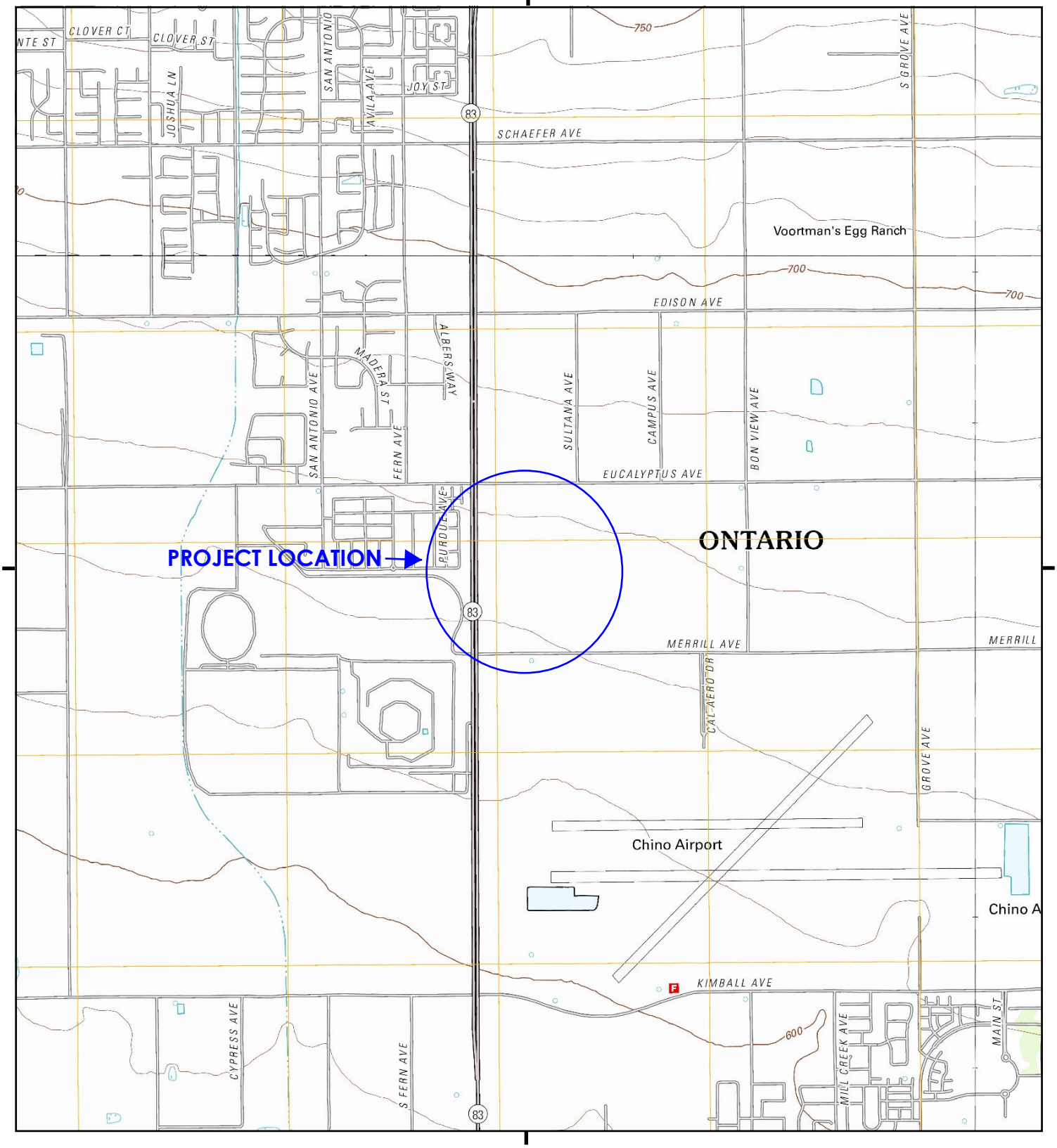

This report includes information from the following map sheet(s).

0 Miles 0.25 0.5 1 1.5

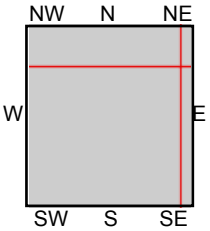

TP, Prado Dam, 2012, 7.5-minute
NE, Guasti, 2012, 7.5-minute
SE, Corona North, 2012, 7.5-minute
NW, Ontario, 2012, 7.5-minute

SITE NAME: Pietersma Site
ADDRESS: 7233 Eucalyptus Avenue
Chino, CA 91710
CLIENT: Citadel Environmental Services

N

Historical Topo Map

1981

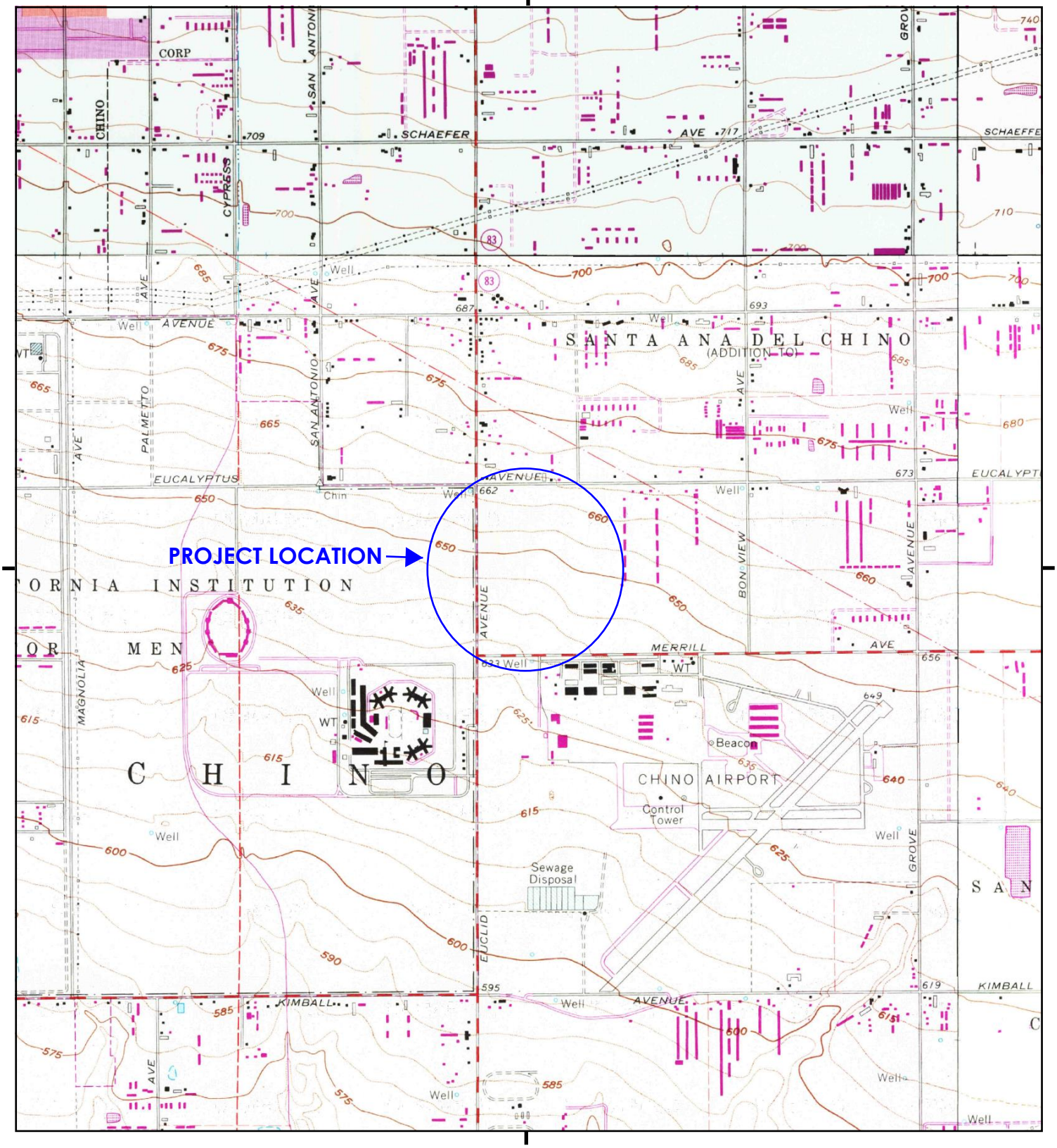

This report includes information from the following map sheet(s).

0 Miles 0.25 0.5 1 1.5

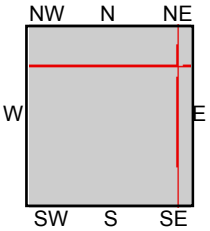

TP, Prado Dam, 1981, 7.5-minute
NE, Guasti, 1981, 7.5-minute
SE, Corona North, 1981, 7.5-minute
NW, Ontario, 1981, 7.5-minute

SITE NAME: Pietersma Site
ADDRESS: 7233 Eucalyptus Avenue
Chino, CA 91710
CLIENT: Citadel Environmental Services

N

Historical Topo Map

1973

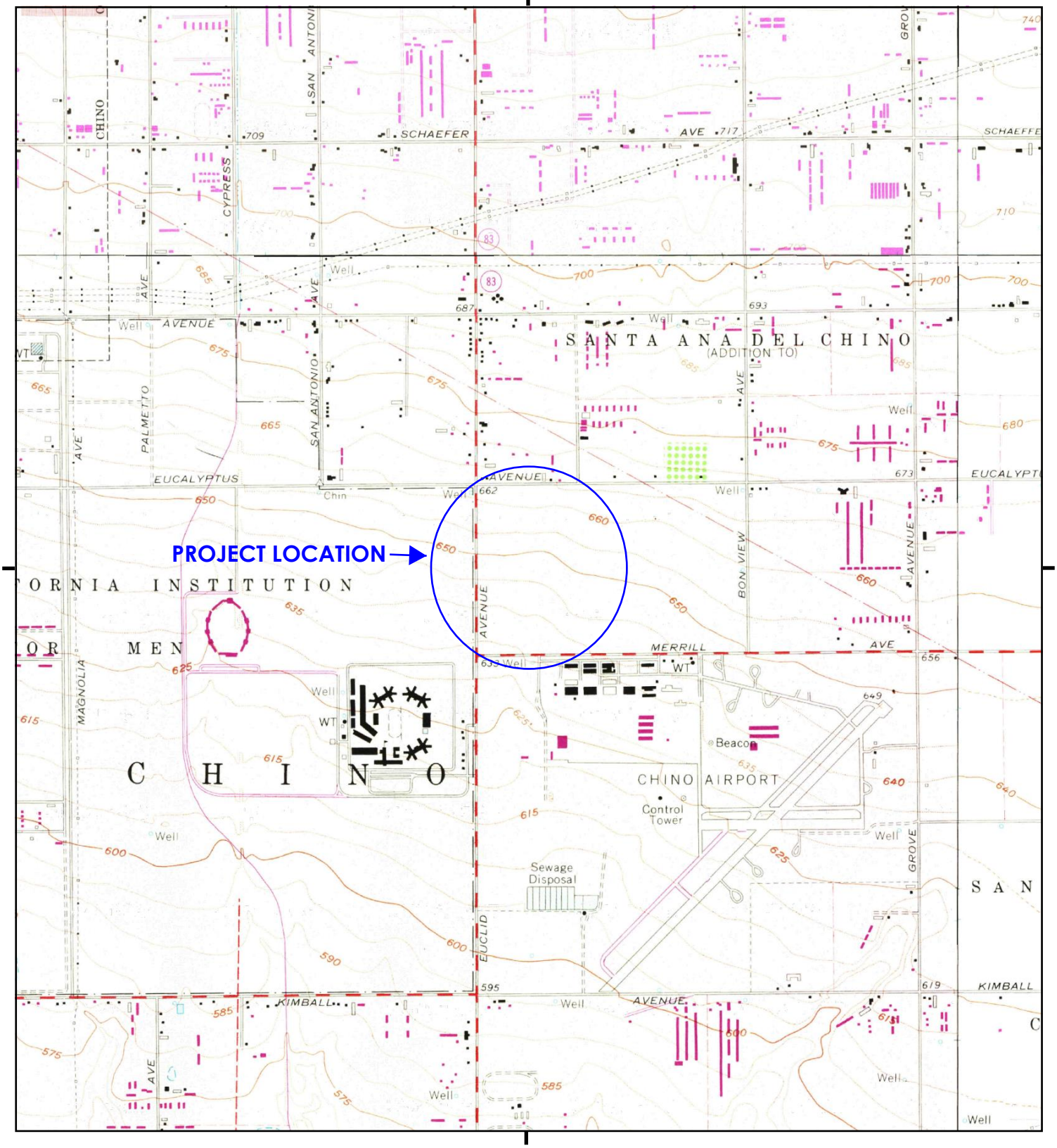

This report includes information from the following map sheet(s).

0 Miles 0.25 0.5 1 1.5

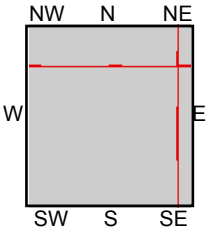

TP, Prado Dam, 1973, 7.5-minute
NE, Guasti, 1973, 7.5-minute
SE, Corona North, 1973, 7.5-minute
NW, Ontario, 1973, 7.5-minute

SITE NAME: Pietersma Site
ADDRESS: 7233 Eucalyptus Avenue
Chino, CA 91710
CLIENT: Citadel Environmental Services

N

Historical Topo Map

1950

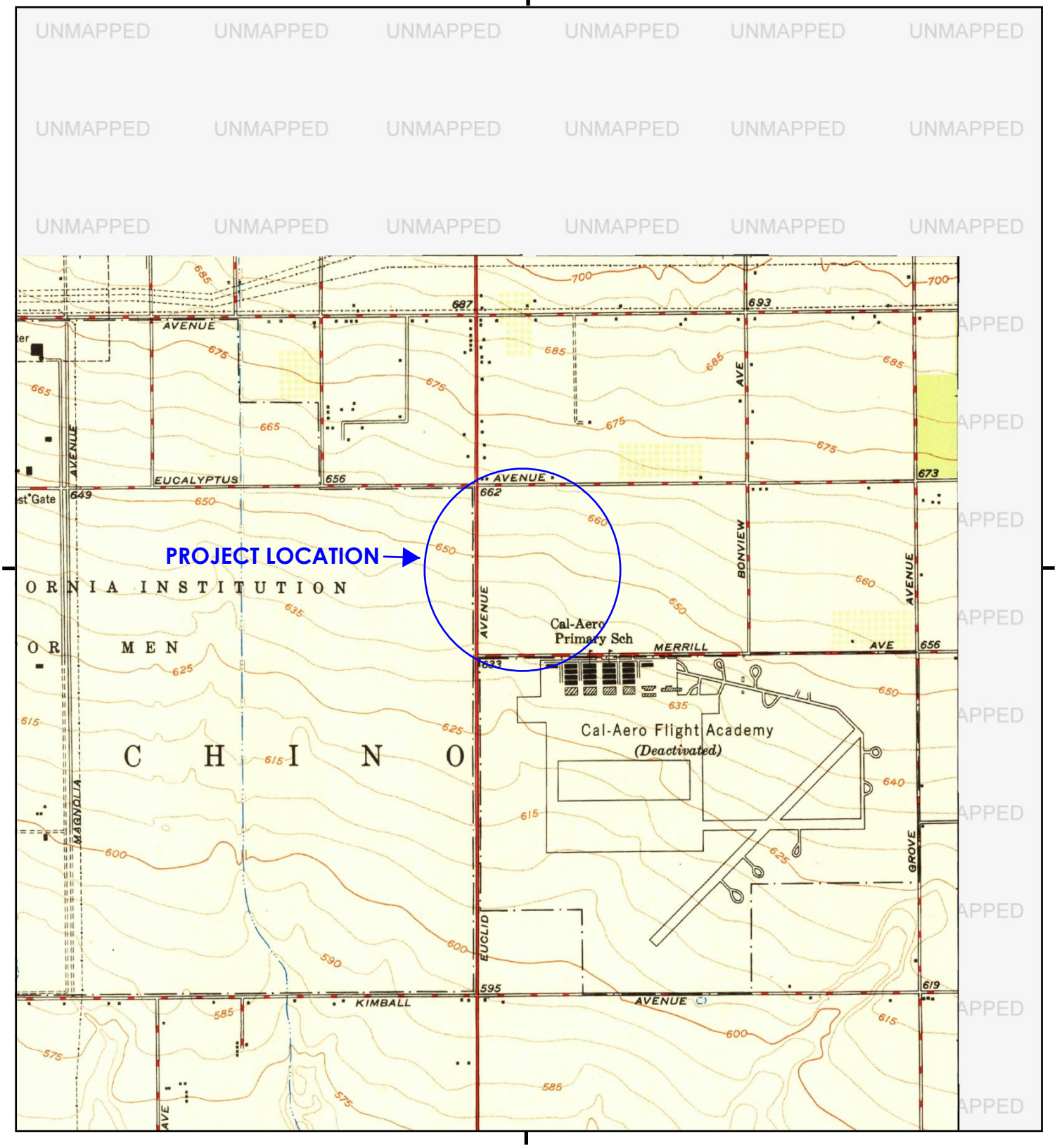

This report includes information from the following map sheet(s).

0 Miles 0.25 0.5 1 1.5

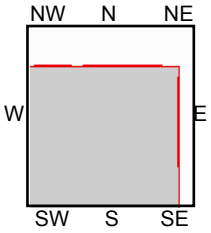

TP, Prado Dam, 1950, 7.5-minute

SITE NAME: Pietersma Site
ADDRESS: 7233 Eucalyptus Avenue
Chino, CA 91710
CLIENT: Citadel Environmental Services

N

Historical Topo Map

1949

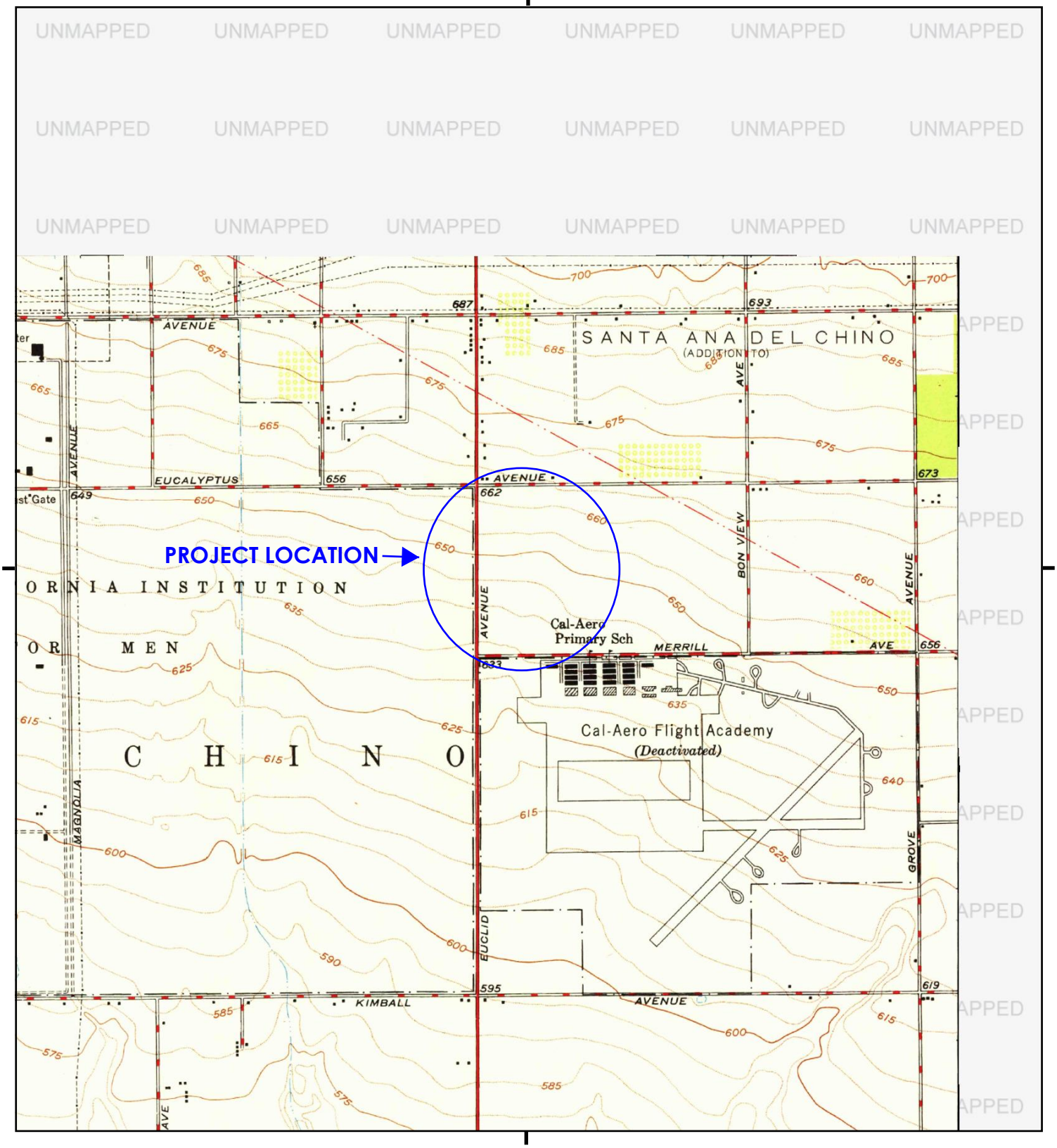

This report includes information from the following map sheet(s).

0 Miles 0.25 0.5 1 1.5

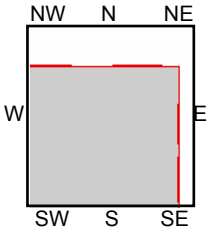

TP, Prado Dam, 1949, 7.5-minute

SITE NAME: Pietersma Site
ADDRESS: 7233 Eucalyptus Avenue
Chino, CA 91710
CLIENT: Citadel Environmental Services

N

Historical Topo Map

1947

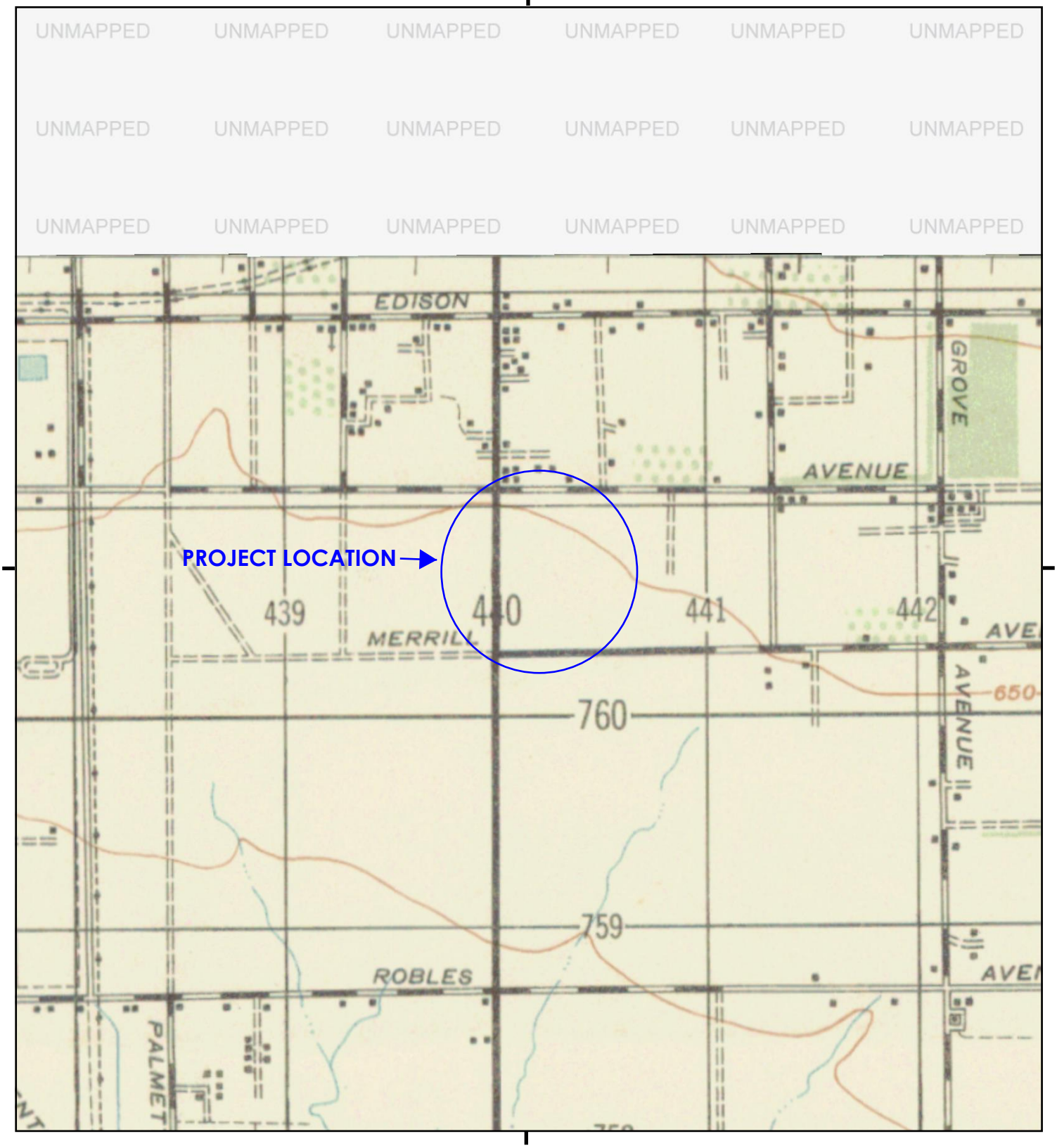

This report includes information from the following map sheet(s).

0 Miles 0.25 0.5 1 1.5

NW N NE
W E
SW S SE

TP, CORONA, 1947, 15-minute

SITE NAME: Pietersma Site
ADDRESS: 7233 Eucalyptus Avenue
Chino, CA 91710
CLIENT: Citadel Environmental Services

N

Historical Topo Map

1942

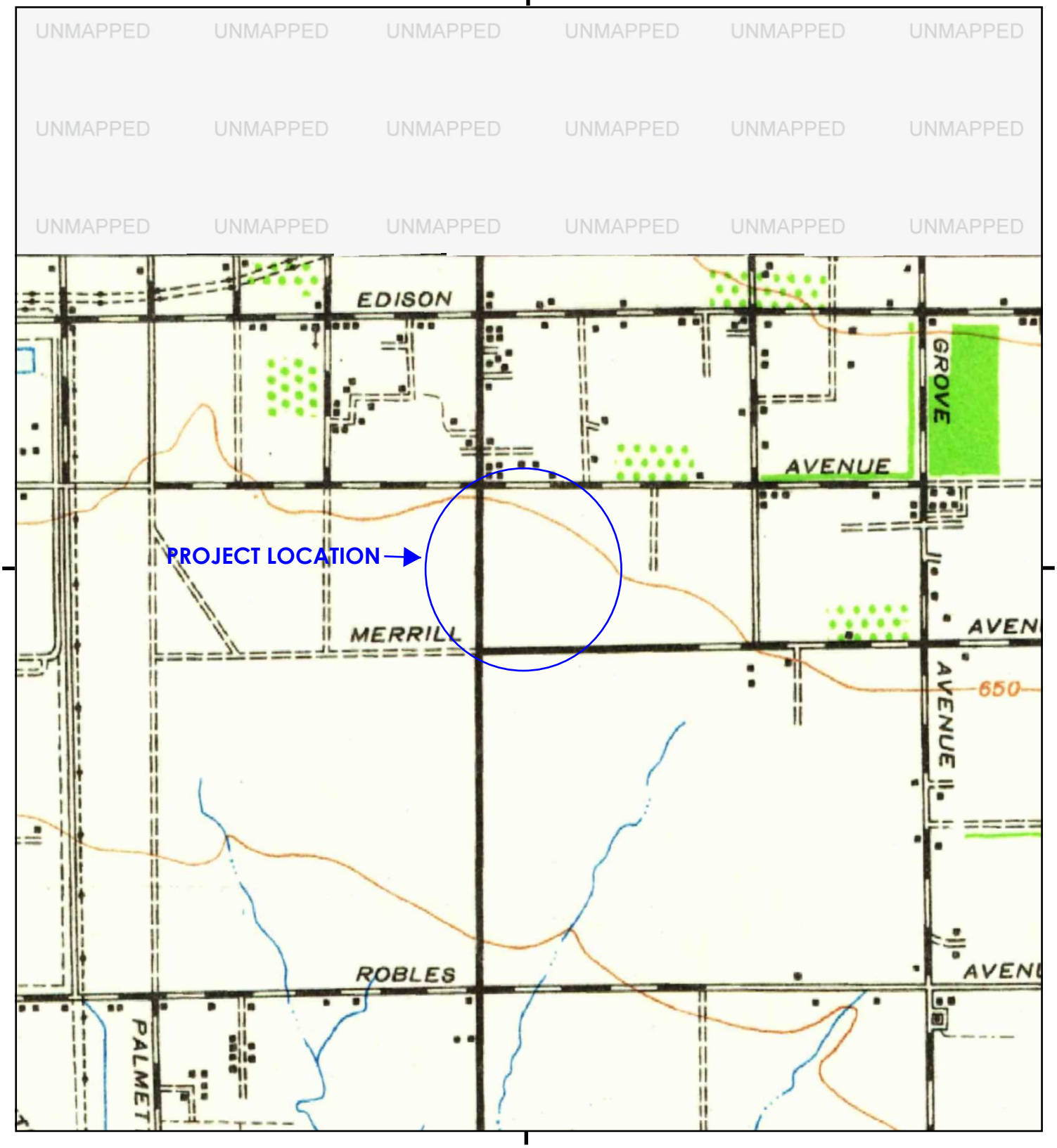

This report includes information from the following map sheet(s).

0 Miles 0.25 0.5 1 1.5

NW N NE
W E
SW S SE

TP, Corona, 1942, 15-minute

SITE NAME: Pietersma Site
ADDRESS: 7233 Eucalyptus Avenue
Chino, CA 91710
CLIENT: Citadel Environmental Services

N

Historical Topo Map

1941

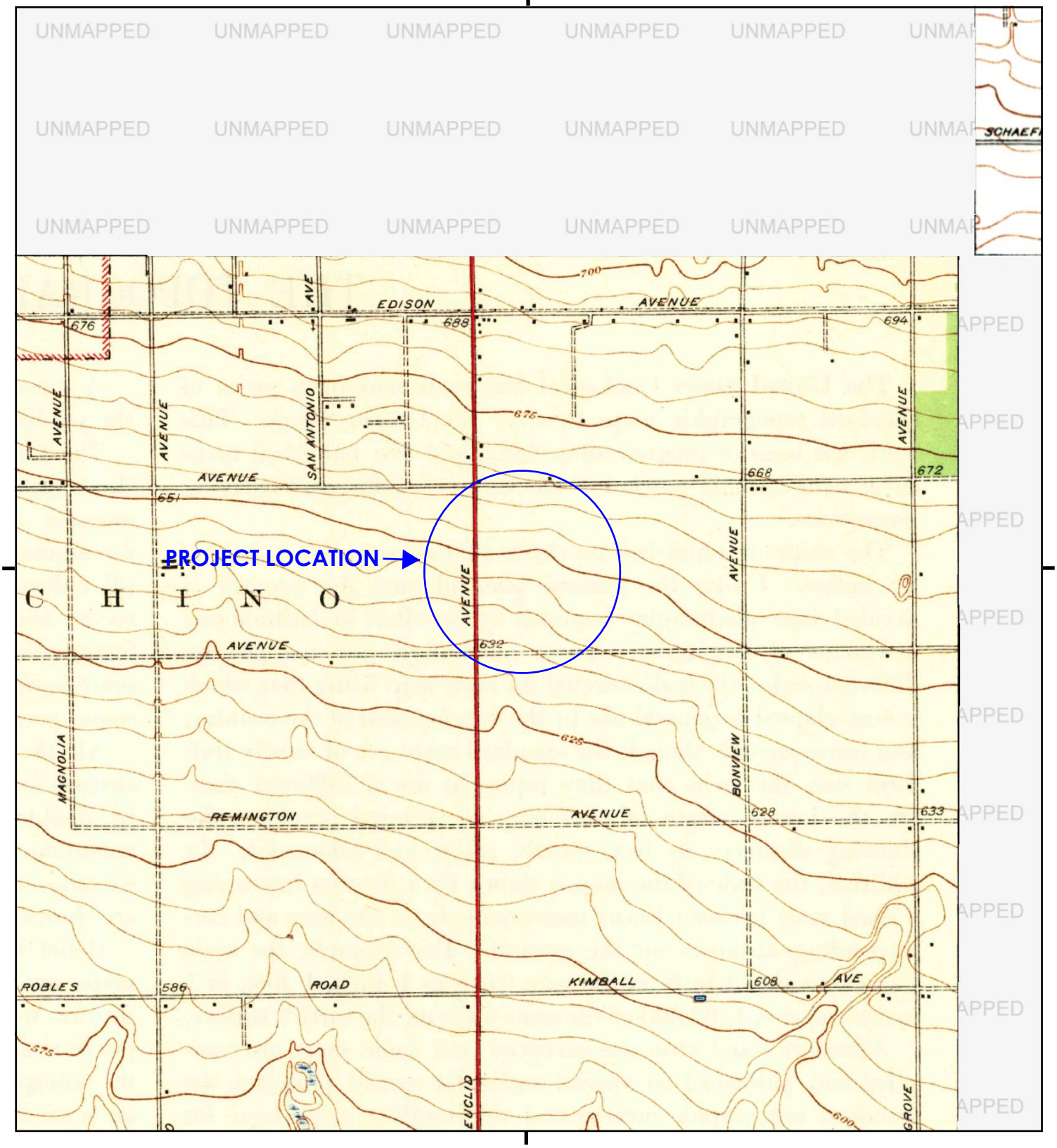

This report includes information from the following map sheet(s).

0 Miles 0.25 0.5 1 1.5

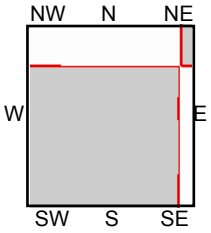

TP, Prado, 1941, 7.5-minute
NE, GUASTI VICINITY, 1941, 7.5-minute

SITE NAME: Pietersma Site
ADDRESS: 7233 Eucalyptus Avenue
Chino, CA 91710
CLIENT: Citadel Environmental Services

N

Historical Topo Map

1933

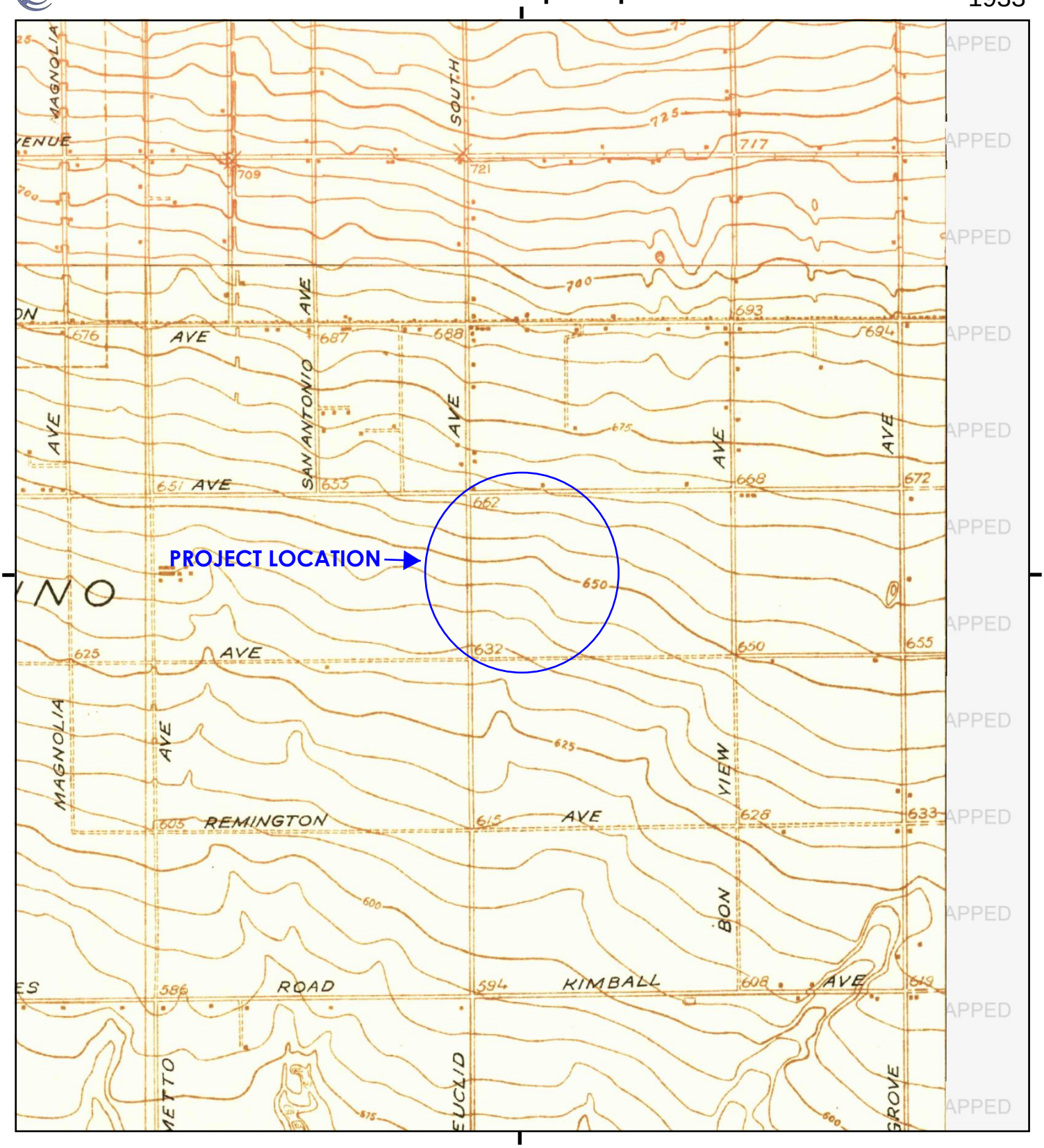

This report includes information from the following map sheet(s).

0 Miles 0.25 0.5 1 1.5

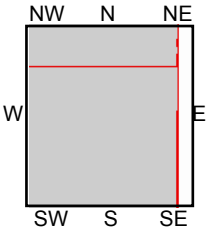

TP, Prado, 1933, 7.5-minute
N, Ontario, 1933, 7.5-minute

SITE NAME: Pietersma Site
ADDRESS: 7233 Eucalyptus Avenue
Chino, CA 91710
CLIENT: Citadel Environmental Services

N

Historical Topo Map

1902

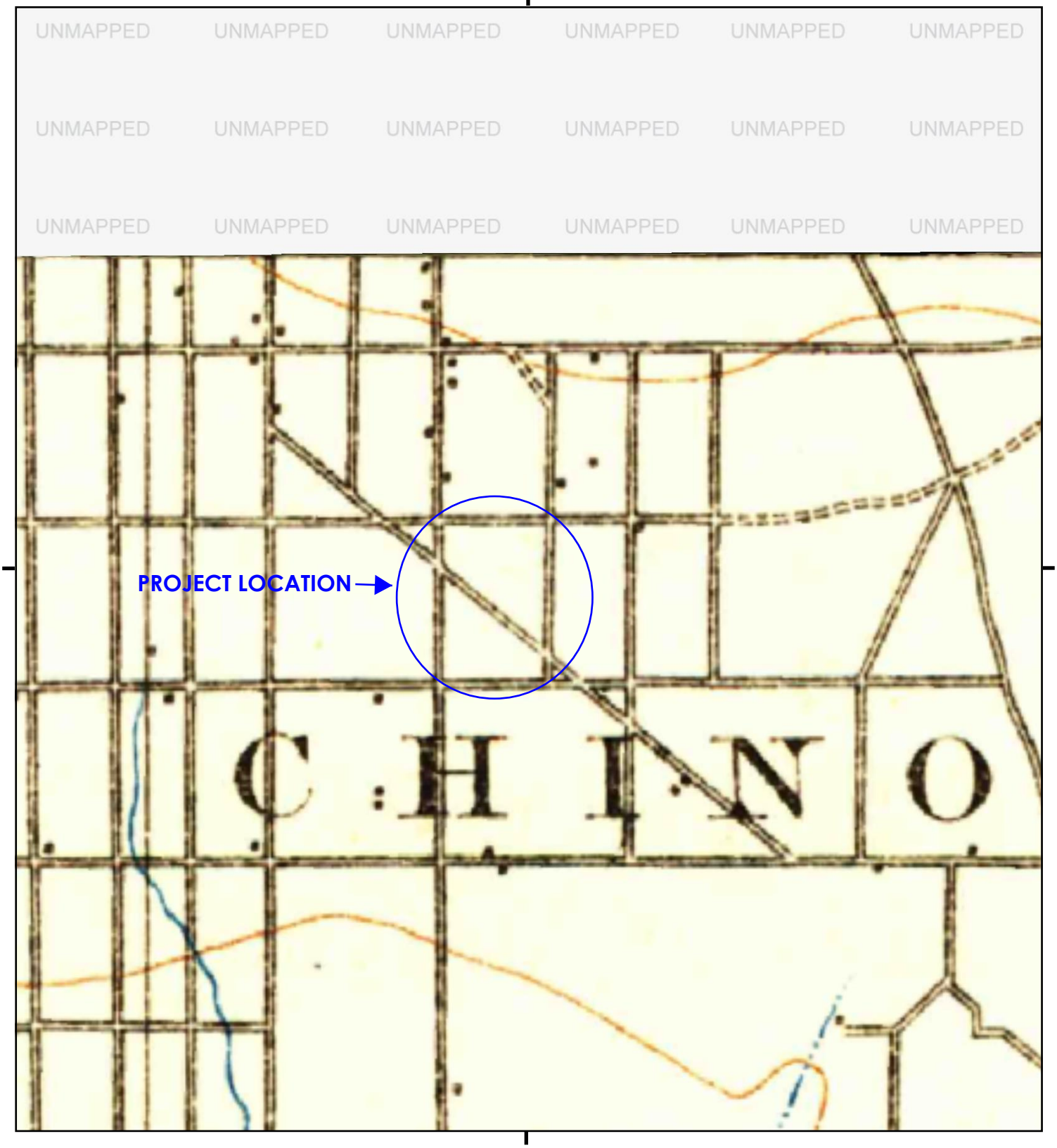

This report includes information from the following map sheet(s).

0 Miles 0.25 0.5 1 1.5

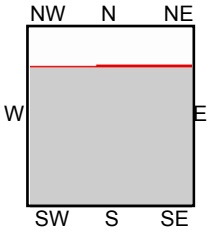

TP, Corona, 1902, 30-minute

SITE NAME: Pietersma Site
ADDRESS: 7233 Eucalyptus Avenue
Chino, CA 91710
CLIENT: Citadel Environmental Services

N

CITADEL
ENVIRONMENTAL SERVICES, INC.

Appendix H
EDR Environmental Lien and AUL Search

Pietersma Site
7233 Eucalyptus Avenue
Chino, CA 91710

Inquiry Number: 5194370.7
March 01, 2018

EDR Environmental Lien and AUL Search

Environmental Data Resources Inc

6 Armstrong Road
Shelton, CT 06484
800.352.0050
www.edrnet.com

EDR Environmental Lien and AUL Search

The EDR Environmental Lien and AUL Search Report provides results from a search of available current land title records for environmental cleanup liens and other activity and use limitations, such as engineering controls and institutional controls.

A network of professional, trained researchers, following established procedures, uses client supplied address information to:

- search for parcel information and/or legal description;
- search for ownership information;
- research official land title documents recorded at jurisdictional agencies such as recorders' offices, registries of deeds, county clerks' offices, etc.;
- access a copy of the deed;
- search for environmental encumbering instrument(s) associated with the deed;
- provide a copy of any environmental encumbrance(s) based upon a review of key words in the instrument(s) (title, parties involved, and description); and
- provide a copy of the deed or cite documents reviewed.

Thank you for your business.
Please contact EDR at 1-800-352-0050
with any questions or comments.

Disclaimer - Copyright and Trademark Notice

This Report contains certain information obtained from a variety of public and other sources reasonably available to Environmental Data Resources, Inc. It cannot be concluded from this Report that coverage information for the target and surrounding properties does not exist from other sources. **NO WARRANTY EXPRESSED OR IMPLIED, IS MADE WHATSOEVER IN CONNECTION WITH THIS REPORT. ENVIRONMENTAL DATA RESOURCES, INC. SPECIFICALLY DISCLAIMS THE MAKING OF ANY SUCH WARRANTIES, INCLUDING WITHOUT LIMITATION, MERCHANTABILITY OR FITNESS FOR A PARTICULAR USE OR PURPOSE. ALL RISK IS ASSUMED BY THE USER. IN NO EVENT SHALL ENVIRONMENTAL DATA RESOURCES, INC. BE LIABLE TO ANYONE, WHETHER ARISING OUT OF ERRORS OR OMISSIONS, NEGLIGENCE, ACCIDENT OR ANY OTHER CAUSE, FOR ANY LOSS OR DAMAGE, INCLUDING, WITHOUT LIMITATION, SPECIAL, INCIDENTAL, CONSEQUENTIAL, OR EXEMPLARY DAMAGES. ANY LIABILITY ON THE PART OF ENVIRONMENTAL DATA RESOURCES, INC. IS STRICTLY LIMITED TO A REFUND OF THE AMOUNT PAID FOR THIS REPORT.** Purchaser accepts this Report "AS IS". Any analyses, estimates, ratings, environmental risk levels or risk codes provided in this Report are provided for illustrative purposes only, and are not intended to provide, nor should they be interpreted as providing any facts regarding, or prediction orforecast of, any environmental risk for any property. Only a Phase I Environmental Site Assessment performed by an environmental professional can provide information regarding the environmental risk for any property. Additionally, the information provided in this Report is not to be construed as legal advice.

Copyright 2017 by Environmental Data Resources, Inc. All rights reserved. Reproduction in any media or format, in whole or in part, of any report or map of Environmental Data Resources, Inc. or its affiliates is prohibited without prior written permission.

EDR and its logos (including Sanborn and Sanborn Map) are trademarks of Environmental Data Resources, Inc. or its affiliates. All other trademarks used herein are the property of their respective owners.

EDR Environmental Lien and AUL Search

TARGET PROPERTY INFORMATION

ADDRESS

7233 Eucalyptus Avenue
Pietersma Site
Chino, CA 91710

RESEARCH SOURCE

Source 1:

San Bernardino Recorder
San Bernardino, CA

PROPERTY INFORMATION

Deed 1:

Type of Deed:	deed
Title is vested in:	Ronald C & Kristine B Pietersma Trustees
Title received from:	Albers Realty Investment Co IP
Deed Dated	5/31/2013
Deed Recorded:	6/27/2013
Book:	NA
Page:	na
Volume:	na
Instrument:	na
Docket:	NA
Land Record Comments:	
Miscellaneous Comments:	
Legal Description:	See Exhibit
Legal Current Owner:	Ronald C & Kristine B Pietersma Trustees
Parcel # / Property Identifier:	1054-011-01, 1054-011-02, 1054-011-04, 1054-021-01, 1054-021-02, 1054-271-02, 1054-281-02, 1054-281-03
Comments:	See Exhibit

Deed 2:

Type of Deed:	deed
Title is vested in:	Ronald C & Kristine B Pietersma Trustees
Title received from:	Ronald C & Kristine B Pietersma
Deed Dated	5/31/2013
Deed Recorded:	6/27/2013
Book:	NA
Page:	na
Volume:	na
Instrument:	na
Docket:	NA
Land Record Comments:	

EDR Environmental Lien and AUL Search

Miscellaneous Comments:

Legal Description: See Exhibit

Legal Current Owner: Ronald C & Kristine B Pietersma Trustees

Parcel # / Property Identifier: 1054-271-01, 1054-271-03, 1054-281-01

Comments: See Exhibit

ENVIRONMENTAL LIEN

Environmental Lien: Found ☐ Not Found ☒

OTHER ACTIVITY AND USE LIMITATIONS (AULs)

AULs: Found ☐ Not Found ☒

Deed Exhibit 1

RECORDING REQUESTED BY:

FIRST AMERICAN TITLE-NHS

WHEN RECORDED MAIL TO:

RONALD C. PIETERSMA
KRISTINE B. PIETERSMA
P.O. BOX 2500
CHINO, CA 91708

Mail Tax Statements to
SAME AS ABOVE

ORDER NO. 4400214

Electronically Recorded in Official Records, County of San Bernardino

6/27/2013
03:48 PM
FV

DENNIS DRAEGER
ASSESSOR - RECORDER - CLERK
824 First American Title - Corona

Doc #: 2013-0286244

Titles: 1 Pages: 3

Fees	31.00
Taxes	** Conf **
Other	.00
PAID	31.00

GRANT DEED

(Title of Document)

Mail Tax Statements to
SAME AS ABOVE

2

Recording Requested By:
First American Title Company
National Homebuilder Services
Subdivision Department

RECORDING REQUESTED BY
First American Title Company NHS

AND WHEN RECORDED MAIL DOCUMENT TO:
Ronald C. Pietersma and Kristine B. Pietersma
P.O. Box 2500
Chino, CA 91708

Mail Tax Statements to
SAME AS ABOVE

4400214-29

Space Above This Line for Recorder's Use Only

A.P.N.: 1054-011-04 and 1054-021-01 and 1054-021-02 and 1054-271-02 and 1054-281-02 and 1054-281-03 and 1054-011-01 and 1054-011-02

File No.: OSA-4400214 (jg)

GRANT DEED

* NOT of public Record

The undersigned Grantor(s) declare(s) that Documentary Transfer Tax shall be shown on a separate Declaration or Statement of Tax Due and not of public record pursuant to revenue & taxation code 11932-11933.
SURVEY MONUMENT FEE **$NA**

FOR A VALUABLE CONSIDERATION, receipt of which is hereby acknowledged, **Albers Realty Investment Company, L.P., a California limited partnership**

hereby GRANTS to **Ronald C. Pietersma and Kristine B. Pietersma, as Trustees of The Ronald and Kristine Pietersma Family Trust dated February 15, 1992, as amended**

the following described property in the City of **Ontario**, County of **San Bernardino**, State of **California**:

LOTS 1, 2, 3, 16, 17, 18, 21, 34, AND 35 IN SECTION 19, TOWNSHIP 2 SOUTH, RANGE 7 WEST SAN BERNARDINO BASE AND MERIDIAN, IN THE COUNTY OF SAN BERNARDINO, STATE OF CALIFORNIA, ACCORDING TO MAP OF SUBDIVISION OF PART OF THE RANCHO SANTA ANA DEL CHINO, RECORDED IN BOOK 6 OF MAPS, PAGE 15, RECORDS OF SAID COUNTY

Mail Tax Statements to: SAME AS ABOVE

Mail Tax Statements to
SAME AS ABOVE

A.P.N.: 1054-011-04 and 1054-021-01 and 1054-021-02 and 1054-271-02 and 1054-281-02 and 1054-281-03 and 1054-011-01 and 1054-011-02

File No.: OSA-4400214 (jg)

Dated: **05/31/2013**

Albers Realty Investment Company, L.P., a California limited partnership

Nancy C Albers, Trustee

By: Nancy C Albers, Trustee of the Albers Family Trust
Its: General Partner

STATE OF California)SS
COUNTY OF Fresno)

On June 24, 2013, before me, J Ellis, Notary Public, personally appeared Nancy C. Albers, who proved to me on the basis of satisfactory evidence to be the person(~~s~~) whose name(~~s~~) is/~~are~~ subscribed to the within instrument and acknowledged to me that ~~he~~/~~she~~/~~they~~ executed the same in ~~his~~/her/~~their~~ authorized capacity~~(ies)~~, and that by ~~his~~/her/~~their~~ signature~~(s)~~ on the instrument the person~~(s)~~, or the entity upon behalf of which the person~~(s)~~ acted, executed the instrument.

I certify under PENALTY OF PERJURY under the laws of the State of California that the foregoing paragraph is true and correct.

WITNESS my hand and official seal.

J. ELLIS
Commission # 1996846
Notary Public - California
Fresno County
My Comm. Expires Nov 1, 2016

Signature J Ellis

My Commission Expires: Nov. 1, 2016

This area for official notarial seal

Notary Name: J Ellis

Notary Phone: 559-434-6245

Notary Registration Number: 1996846

County of Principal Place of Business: Fresno

Deed Exhibit 2

RECORDING REQUESTED BY:

FIRST AMERICAN TITLE-NHS

WHEN RECORDED MAIL TO:

RONALD C. PIETERSMA
KRISTINE B..PIETERSMA
P.O. BOX 2500
CHINO, CA 91708

Mail Tax Statements
SAME AS ABOVE

ORDER NO. 4400214

Electronically Recorded in Official Records, County of San Bernardino

6/27/2013
03:48 PM
FV

DENNIS DRAEGER
ASSESSOR - RECORDER - CLERK
824 First American Title - Corona

Doc #: 2013-0286243

Titles: 1 Pages: 4

Fees	24.00
Taxes	.00
Other	.00
PAID	24.00

GRANT DEED

(Title of Document)

Mail Tax Statements to
SAME AS ABOVE

Recording Requested By:
First American Title Company
National Homebuilder Services
Subdivision Department

RECORDING REQUESTED BY
First American Title Company

AND WHEN RECORDED MAIL DOCUMENT TO:
Ronald C. Pietersma and Kristine B. Pietersma
P.O. Box 2500
Chino, CA 91708

Mail Tax Statements to
SAME AS ABOVE

Space Above This Line for Recorder's Use Only

A.P.N.: 1054-271-01-0-000, 1054-271-03-0-000, 1054-281-01-000

File No.: OSA-4400459 (jg)

GRANT DEED

The Undersigned Grantor(s) declare(s): DOCUMENTARY TRANSFER TAX **$NA**; CITY TRANSFER TAX **$NA**; SURVEY MONUMENT FEE $**NA**
This conveyance transfers Grantor's interest into or out of his/her revocable trust and is EXEMPT from the imposition of the Documentary Transfer Tax pursuant to § 11930 of the Revenue and Taxation Code.

FOR A VALUABLE CONSIDERATION, receipt of which is hereby acknowledged,
Ronald C. Pietersma and Kristine B. Pietersma, husband and wife as joint tenants

hereby GRANT(s) to **Ronald C. Pietersma and Kristine B. Pietersma, as Trustees of The Ronald and Kristine Pietersma Family Trust dated February 15, 1992, as amended**

the following described property in the City of **Ontario**, County of **San Bernardino**, State of **California**:

See Exhibit A attached hereto for legal description.

Dated: **05/31/2013**

Ronald C. Pietersma

Kristine B. Pietersma

Mail Tax Statements To: **SAME AS ABOVE**

STATE OF California)SS
COUNTY OF San Bernardino)

On May 31st 2013, before me, Theresa L. Purdy, Notary Public, personally appeared Ronald C. Pieterszma and Marsena B. Pieterszma, who proved to me on the basis of satisfactory evidence to be the person(s) whose name(s) ~~is~~/are subscribed to the within instrument and acknowledged to me that ~~he/she~~/they executed the same in ~~his/her~~/their authorized capacity(ies), and that by ~~his/her~~/their signature(s) on the instrument the person(s), or the entity upon behalf of which the person(s) acted, executed the instrument.

I certify under PENALTY OF PERJURY under the laws of the State of California that the foregoing paragraph is true and correct.

WITNESS my hand and official seal.

THERESA L. PURDY
Commission # 1946999
Notary Public - California
San Bernardino County
My Comm. Expires Aug 26, 2015

Signature
Theresa L Purdy

My Commission Expires: 8/26/15

This area for official notarial seal

Notary Name: Theresa L. Purdy
Notary Registration Number: 1946999

Notary Phone: (909) 483-2100
County of Principal Place of Business: San Bernardino

A.P.N.: 1054-271-01-0-000, 1054-271-03-0-000, 1054-281-01-000

File No.: OSA-4400459 (jg)

EXHIBIT A

LOTS 19, 20, AND 36 IN SECTION 19, TOWNSHIP 2 SOUTH, RANGE 7 WEST, SAN BERNARDINO BASE AND MERIDIAN, IN THE COUNTY OF SAN BERNARDINO, STATE OF CALIFORNIA, ACCORDING TO MAP OF SUBDIVISION OF PART OF THE RANCHO SANTA ANA DEL CHINO, RECORDED IN BOOK 6 OF MAPS, PAGE 15, RECORDS OF SAID COUNTY.

CITADEL
ENVIRONMENTAL SERVICES, INC.

Appendix I
EDR Radius Map Report

Pietersma Site
7233 Eucalyptus Avenue
Chino, CA 91710

Inquiry Number: 5194370.2s
February 20, 2018

The EDR Radius Map™ Report with GeoCheck®

6 Armstrong Road, 4th floor
Shelton, CT 06484
Toll Free: 800.352.0050
www.edrnet.com

TABLE OF CONTENTS

SECTION	PAGE
Executive Summary	ES1
Overview Map	2
Detail Map	3
Map Findings Summary	4
Map Findings	8
Orphan Summary	85
Government Records Searched/Data Currency Tracking	GR-1

GEOCHECK ADDENDUM

Physical Setting Source Addendum	A-1
Physical Setting Source Summary	A-2
Physical Setting SSURGO Soil Map	A-5
Physical Setting Source Map	A-7
Physical Setting Source Map Findings	A-9
Physical Setting Source Records Searched	PSGR-1

Thank you for your business.
Please contact EDR at 1-800-352-0050
with any questions or comments.

Disclaimer - Copyright and Trademark Notice

This Report contains certain information obtained from a variety of public and other sources reasonably available to Environmental Data Resources, Inc. It cannot be concluded from this Report that coverage information for the target and surrounding properties does not exist from other sources. **NO WARRANTY EXPRESSED OR IMPLIED, IS MADE WHATSOEVER IN CONNECTION WITH THIS REPORT. ENVIRONMENTAL DATA RESOURCES, INC. SPECIFICALLY DISCLAIMS THE MAKING OF ANY SUCH WARRANTIES, INCLUDING WITHOUT LIMITATION, MERCHANTABILITY OR FITNESS FOR A PARTICULAR USE OR PURPOSE. ALL RISK IS ASSUMED BY THE USER. IN NO EVENT SHALL ENVIRONMENTAL DATA RESOURCES, INC. BE LIABLE TO ANYONE, WHETHER ARISING OUT OF ERRORS OR OMISSIONS, NEGLIGENCE, ACCIDENT OR ANY OTHER CAUSE, FOR ANY LOSS OF DAMAGE, INCLUDING, WITHOUT LIMITATION, SPECIAL, INCIDENTAL, CONSEQUENTIAL, OR EXEMPLARY DAMAGES. ANY LIABILITY ON THE PART OF ENVIRONMENTAL DATA RESOURCES, INC. IS STRICTLY LIMITED TO A REFUND OF THE AMOUNT PAID FOR THIS REPORT.** Purchaser accepts this Report "AS IS". Any analyses, estimates, ratings, environmental risk levels or risk codes provided in this Report are provided for illustrative purposes only, and are not intended to provide, nor should they be interpreted as providing any facts regarding, or prediction or forecast of, any environmental risk for any property. Only a Phase I Environmental Site Assessment performed by an environmental professional can provide information regarding the environmental risk for any property. Additionally, the information provided in this Report is not to be construed as legal advice.

Copyright 2018 by Environmental Data Resources, Inc. All rights reserved. Reproduction in any media or format, in whole or in part, of any report or map of Environmental Data Resources, Inc., or its affiliates, is prohibited without prior written permission.

EDR and its logos (including Sanborn and Sanborn Map) are trademarks of Environmental Data Resources, Inc. or its affiliates. All other trademarks used herein are the property of their respective owners.

EXECUTIVE SUMMARY

A search of available environmental records was conducted by Environmental Data Resources, Inc (EDR). The report was designed to assist parties seeking to meet the search requirements of EPA's Standards and Practices for All Appropriate Inquiries (40 CFR Part 312), the ASTM Standard Practice for Environmental Site Assessments (E 1527-13), the ASTM Standard Practice for Environmental Site Assessments for Forestland or Rural Property (E 2247-16), the ASTM Standard Practice for Limited Environmental Due Diligence: Transaction Screen Process (E 1528-14) or custom requirements developed for the evaluation of environmental risk associated with a parcel of real estate.

TARGET PROPERTY INFORMATION

ADDRESS

7233 EUCALYPTUS AVENUE
CHINO, CA 91710

COORDINATES

Latitude (North):	33.9867140 - 33˚ 59' 12.17''
Longitude (West):	117.6476400 - 117˚ 38' 51.50''
Universal Tranverse Mercator:	Zone 11
UTM X (Meters):	440180.7
UTM Y (Meters):	3760677.5
Elevation:	649 ft. above sea level

USGS TOPOGRAPHIC MAP ASSOCIATED WITH TARGET PROPERTY

Target Property Map:	5640938 PRADO DAM, CA
Version Date:	2012
Northeast Map:	5620426 GUASTI, CA
Version Date:	2012
Southeast Map:	5640930 CORONA NORTH, CA
Version Date:	2012
Northwest Map:	5619074 ONTARIO, CA
Version Date:	2012

AERIAL PHOTOGRAPHY IN THIS REPORT

Portions of Photo from:	20140603
Source:	USDA

MAPPED SITES SUMMARY

Target Property Address:
7233 EUCALYPTUS AVENUE
CHINO, CA 91710

Click on Map ID to see full detail.

MAP ID	SITE NAME	ADDRESS	DATABASE ACRONYMS	RELATIVE ELEVATION	DIST (ft. & mi.) DIRECTION
A1	SWAGER & SONS DAIRY	7233 EUCALYPTUS	WDS		TP
A2	LEGEND DAIRY FARM #1	7233 EUCALPTUS AVENU	FINDS, ECHO		TP
A3	SWAGER & SONS DAIRY	7233 EUCALYPTUS	FINDS		TP
A4	LEGEND DAIRY FARMS	7233 EUCALYPTUS AVE	EMI		TP
A5	LEGEND DAIRY #1	7233 EUCALYPTUS	San Bern. Co. Permit		TP
A6	LEGEND DAIRY FARMS -	7233 EUCALYPTUS	FINDS		TP
B7	JOE AVILA FEEDLOT -	7278 1/2 EUCALYPTUS	FINDS	Higher	1 ft.
B8	OK CATTLE - EUCALYPT	7278 1/2 EUCALYPTUS	FINDS	Higher	1 ft.
C9	BUCKLEY AIRCRAFT MAI	7000 MERRILL AVE BLD	San Bern. Co. Permit	Lower	8, 0.002, South
C10	SCE CHINO AIRCRAFT O	7000 MERRILL AVE BX5	San Bern. Co. Permit	Lower	8, 0.002, South
C11	ENCORE JET CENTER, L	7000 MERRILL AVE BLD	UST	Lower	8, 0.002, South
C12	ENCORE JET CENTER, L	7000 MERRIL AVE BLDG	San Bern. Co. Permit	Lower	8, 0.002, South
C13	ENCORE JET CENTER, L	7000 MERRILL AVE BLD	UST	Lower	8, 0.002, South
C14	CHINO VALLEY IND FIR	7000 MERRIL AVE HNGR	San Bern. Co. Permit	Lower	8, 0.002, South
C15	FLITE CRAFT	7000 MERRILL AVE BOX	EDR Hist Auto	Lower	8, 0.002, South
C16	K-M AIR ENTERPRISES	7000 MERRILL AVE BLD	San Bern. Co. Permit	Lower	8, 0.002, South
D17	CHINO FIRE STATION T	7100 MERRILL AVE	HIST UST	Lower	9, 0.002, SSE
D18	CHINO FIRE DISTRICT	7100 MERRIL AVE	SWEEPS UST, HIST UST, CA FID UST	Lower	9, 0.002, SSE
E19	EZELL SALES INC	7000 E MERRILL AVE B	San Bern. Co. Permit	Lower	44, 0.008, SSW
E20	SAN BERNARDINO COUNT	7000 MERRIL BLDG M5	RCRA-SQG, FINDS, ECHO, HAZNET	Lower	44, 0.008, SSW
E21	CHINO AIRPORT	700 MERRILL AVENUE	SLIC	Lower	44, 0.008, SSW
F22	KROEZE DAIRY EQUIPME	14393 EUCLID AVE.	HIST UST	Higher	81, 0.015, NW
F23	BRINDERSON DE LAVAL	14393 EUCLID AVE	SWEEPS UST, HIST UST, San Bern. Co. Permit	Higher	81, 0.015, NW
24	FULL CYCLE COMMODITI	14430 S EUCLID AVE	RCRA NonGen / NLR	Higher	489, 0.093, NNW
G25	CHINO VALLEY DISTRIB	14411 EUCLID AVE	ENF, San Bern. Co. Permit	Higher	603, 0.114, NNW
G26	CHINO VALLEY TRUCK W	14411 EUCLID AVE	HAZNET, San Bern. Co. Permit	Higher	603, 0.114, NNW
27	ALBERS MFG CO INC	14470 S EUCLID AVE	San Bern. Co. Permit	Higher	697, 0.132, NW
28	LENNAR HOMES OF CALI	14380 EUCLID AVENUE	HAZNET, San Bern. Co. Permit	Higher	825, 0.156, NNW
29	CHINO VALLEY DAIRY 2	14389 SULTANA AVENUE	ENF, San Bern. Co. Permit	Higher	1088, 0.206, NNE
H30	AG-BORBA, JOE	7475 EUCALYPTUS AVE	UST	Higher	1155, 0.219, NE
H31	G H DAIRY #2	7475 EUCALYPTUS AVE	San Bern. Co. Permit	Higher	1155, 0.219, NE
I32	ANAHEIM CITRUS PRODU	14297 FERN AVE	HIST UST	Higher	1163, 0.220, NW
I33	ANAHEIM CITRUS PRODU	14297 FERN AVE	SWEEPS UST, CA FID UST	Higher	1163, 0.220, NW
H34	TED MILLER DAIRY	7475 EUCALYPTUS	SWEEPS UST, CA FID UST	Higher	1183, 0.224, NE
H35	TED MILLER DAIRY	7475 EUCALYPTUS	HIST UST	Higher	1183, 0.224, NE
36	UNIVERSAL STORAGE SY	14319 EUCLID	RCRA-SQG, FINDS, ECHO	Higher	1229, 0.233, NNW
37	INNOVATIVE MOTOR SPO	14271 FERN AVE	San Bern. Co. Permit	Higher	1235, 0.234, NW
J38	FIGHTER REBUILDERS/P	7000 MERRILL AVE #17	SLIC, EMI, HAZNET, San Bern. Co. Permit	Lower	1877, 0.355, SE
J39	CHINO AIRPORT RADIUM	7000 MERRILL AVE	SEMS, PRP	Lower	1877, 0.355, SE

MAPPED SITES SUMMARY

Target Property Address:
7233 EUCALYPTUS AVENUE
CHINO, CA 91710

Click on Map ID to see full detail.

MAP ID	SITE NAME	ADDRESS	DATABASE ACRONYMS	RELATIVE ELEVATION	DIST (ft. & mi.) DIRECTION
J40	SB COUNTY MAINTENANC	7000 E MERRILL AVE	AST, SWEEPS UST, HIST UST, CA FID UST, Cortese,...	Lower	1877, 0.355, SE
J41	CHINO AIRPORT NAPALM	7000 MERRILL AVENUE	SEMS	Lower	1877, 0.355, SE
J42	VAN'S MOBILE TRUCK S	7000 MERRILL AVE	SLIC, San Bern. Co. Permit	Lower	1877, 0.355, SE
K43	HEMAN G. STARK YOUTH	15180	LUST, HIST CORTESE	Lower	1946, 0.369, SSW
J44	CAL-AERO FIELD / ACA		ENVIROSTOR	Lower	1993, 0.377, SE
K45	CDCR-HERMAN G. STARK	15180 S EUCLID AVE	LUST, SWEEPS UST, HIST UST, CA FID UST, EMI, San...	Lower	1999, 0.379, SSW
46	RESIDUALS RECOVERY G	7325 EDISON RD.	SWF/LF	Higher	2104, 0.398, NNE
47	J.P. LOUBET	14211 EUCLID AVE	LUST, SWEEPS UST, HIST CORTESE	Higher	2112, 0.400, NNW
L48	MAR'S MARKET	14107	LUST, HIST CORTESE	Higher	2571, 0.487, NNW
L49	MARS MARKET	14107 S EUCLID AVE	LUST, SWEEPS UST, HIST UST, CA FID UST	Higher	2636, 0.499, NNW
50	CAL-AERO AIRPORT		ENVIROSTOR	Lower	3682, 0.697, SSE
51	COLLEGE PARK SCHOOL	EUCALYPTUS / MOUNTAI	ENVIROSTOR, SCH	Higher	4982, 0.944, WNW

EXECUTIVE SUMMARY

TARGET PROPERTY SEARCH RESULTS

The target property was identified in the following records. For more information on this property see page 8 of the attached EDR Radius Map report:

Site	Database(s)	EPA ID
SWAGER & SONS DAIRY 7233 EUCALYPTUS CHINO, CA 91710	WDS Facility Status: A Facility Id: 8 365716001	N/A
LEGEND DAIRY FARM #1 7233 EUCALPTUS AVENU ONTARIO, CA 91762	FINDS Registry ID:: 110029517896 ECHO Registry ID: 110029517896	N/A
SWAGER & SONS DAIRY 7233 EUCALYPTUS CHINO, CA 91710	FINDS Registry ID:: 110065852893	N/A
LEGEND DAIRY FARMS 7233 EUCALYPTUS AVE ONTARIO, CA 91762	EMI Facility Id: 145351	N/A
LEGEND DAIRY #1 7233 EUCALYPTUS ONTARIO, CA 91761	San Bern. Co. Permit Facility Status: ACTIVE Facility Status: INACTIVE Facility Id: FA0010955 Facility Id: FA0000659	N/A
LEGEND DAIRY FARMS - 7233 EUCALYPTUS ONTARIO, CA 91762	FINDS Registry ID:: 110066366444	N/A

DATABASES WITH NO MAPPED SITES

No mapped sites were found in EDR's search of available ("reasonably ascertainable ") government records either on the target property or within the search radius around the target property for the following databases:

STANDARD ENVIRONMENTAL RECORDS

Federal NPL site list

NPL---------- National Priority List

EXECUTIVE SUMMARY

Proposed NPL ..... Proposed National Priority List Sites
NPL LIENS ..... Federal Superfund Liens

Federal Delisted NPL site list

Delisted NPL ..... National Priority List Deletions

Federal CERCLIS list

FEDERAL FACILITY ..... Federal Facility Site Information listing

Federal CERCLIS NFRAP site list

SEMS-ARCHIVE ..... Superfund Enterprise Management System Archive

Federal RCRA CORRACTS facilities list

CORRACTS ..... Corrective Action Report

Federal RCRA non-CORRACTS TSD facilities list

RCRA-TSDF ..... RCRA - Treatment, Storage and Disposal

Federal RCRA generators list

RCRA-LQG ..... RCRA - Large Quantity Generators
RCRA-CESQG ..... RCRA - Conditionally Exempt Small Quantity Generator

Federal institutional controls / engineering controls registries

LUCIS ..... Land Use Control Information System
US ENG CONTROLS ..... Engineering Controls Sites List
US INST CONTROL ..... Sites with Institutional Controls

Federal ERNS list

ERNS ..... Emergency Response Notification System

State- and tribal - equivalent NPL

RESPONSE ..... State Response Sites

State and tribal leaking storage tank lists

INDIAN LUST ..... Leaking Underground Storage Tanks on Indian Land

State and tribal registered storage tank lists

FEMA UST ..... Underground Storage Tank Listing
AST ..... Aboveground Petroleum Storage Tank Facilities
INDIAN UST ..... Underground Storage Tanks on Indian Land

State and tribal voluntary cleanup sites

INDIAN VCP ..... Voluntary Cleanup Priority Listing

EXECUTIVE SUMMARY

VCP ..... Voluntary Cleanup Program Properties

State and tribal Brownfields sites

BROWNFIELDS ..... Considered Brownfieds Sites Listing

ADDITIONAL ENVIRONMENTAL RECORDS

Local Brownfield lists

US BROWNFIELDS ..... A Listing of Brownfields Sites

Local Lists of Landfill / Solid Waste Disposal Sites

WMUDS/SWAT ..... Waste Management Unit Database
SWRCY ..... Recycler Database
HAULERS ..... Registered Waste Tire Haulers Listing
INDIAN ODI ..... Report on the Status of Open Dumps on Indian Lands
ODI ..... Open Dump Inventory
DEBRIS REGION 9 ..... Torres Martinez Reservation Illegal Dump Site Locations
IHS OPEN DUMPS ..... Open Dumps on Indian Land

Local Lists of Hazardous waste / Contaminated Sites

US HIST CDL ..... Delisted National Clandestine Laboratory Register
HIST Cal-Sites ..... Historical Calsites Database
SCH ..... School Property Evaluation Program
CDL ..... Clandestine Drug Labs
Toxic Pits ..... Toxic Pits Cleanup Act Sites
US CDL ..... National Clandestine Laboratory Register

Local Land Records

LIENS ..... Environmental Liens Listing
LIENS 2 ..... CERCLA Lien Information
DEED ..... Deed Restriction Listing

Records of Emergency Release Reports

HMIRS ..... Hazardous Materials Information Reporting System
CHMIRS ..... California Hazardous Material Incident Report System
LDS ..... Land Disposal Sites Listing
MCS ..... Military Cleanup Sites Listing
SPILLS 90 ..... SPILLS 90 data from FirstSearch

Other Ascertainable Records

FUDS ..... Formerly Used Defense Sites
DOD ..... Department of Defense Sites
SCRD DRYCLEANERS ..... State Coalition for Remediation of Drycleaners Listing
US FIN ASSUR ..... Financial Assurance Information
EPA WATCH LIST ..... EPA WATCH LIST
2020 COR ACTION ..... 2020 Corrective Action Program List
TSCA ..... Toxic Substances Control Act

EXECUTIVE SUMMARY

TRIS	Toxic Chemical Release Inventory System
SSTS	Section 7 Tracking Systems
ROD	Records Of Decision
RMP	Risk Management Plans
RAATS	RCRA Administrative Action Tracking System
PRP	Potentially Responsible Parties
PADS	PCB Activity Database System
ICIS	Integrated Compliance Information System
FTTS	FIFRA/ TSCA Tracking System - FIFRA (Federal Insecticide, Fungicide, & Rodenticide Act)/TSCA (Toxic Substances Control Act)
MLTS	Material Licensing Tracking System
COAL ASH DOE	Steam-Electric Plant Operation Data
COAL ASH EPA	Coal Combustion Residues Surface Impoundments List
PCB TRANSFORMER	PCB Transformer Registration Database
RADINFO	Radiation Information Database
HIST FTTS	FIFRA/TSCA Tracking System Administrative Case Listing
DOT OPS	Incident and Accident Data
CONSENT	Superfund (CERCLA) Consent Decrees
INDIAN RESERV	Indian Reservations
FUSRAP	Formerly Utilized Sites Remedial Action Program
UMTRA	Uranium Mill Tailings Sites
LEAD SMELTERS	Lead Smelter Sites
US AIRS	Aerometric Information Retrieval System Facility Subsystem
US MINES	Mines Master Index File
ABANDONED MINES	Abandoned Mines
UXO	Unexploded Ordnance Sites
DOCKET HWC	Hazardous Waste Compliance Docket Listing
FUELS PROGRAM	EPA Fuels Program Registered Listing
CA BOND EXP. PLAN	Bond Expenditure Plan
CUPA Listings	CUPA Resources List
DRYCLEANERS	Cleaner Facilities
ENF	Enforcement Action Listing
Financial Assurance	Financial Assurance Information Listing
HAZNET	Facility and Manifest Data
ICE	ICE
HWP	EnviroStor Permitted Facilities Listing
HWT	Registered Hazardous Waste Transporter Database
MINES	Mines Site Location Listing
MWMP	Medical Waste Management Program Listing
NPDES	NPDES Permits Listing
PEST LIC	Pesticide Regulation Licenses Listing
PROC	Certified Processors Database
Notify 65	Proposition 65 Records
UIC	UIC Listing
WASTEWATER PITS	Oil Wastewater Pits Listing
WIP	Well Investigation Program Case List

EDR HIGH RISK HISTORICAL RECORDS

EDR Exclusive Records

EDR MGP	EDR Proprietary Manufactured Gas Plants
EDR Hist Cleaner	EDR Exclusive Historical Cleaners

EDR RECOVERED GOVERNMENT ARCHIVES

Exclusive Recovered Govt. Archives

RGA LF	Recovered Government Archive Solid Waste Facilities List

EXECUTIVE SUMMARY

RGA LUST..... Recovered Government Archive Leaking Underground Storage Tank

SURROUNDING SITES: SEARCH RESULTS

Surrounding sites were identified in the following databases.

Elevations have been determined from the USGS Digital Elevation Model and should be evaluated on a relative (not an absolute) basis. Relative elevation information between sites of close proximity should be field verified. Sites with an elevation equal to or higher than the target property have been differentiated below from sites with an elevation lower than the target property.
Page numbers and map identification numbers refer to the EDR Radius Map report where detailed data on individual sites can be reviewed.

Sites listed in ***bold italics*** are in multiple databases.

Unmappable (orphan) sites are not considered in the foregoing analysis.

STANDARD ENVIRONMENTAL RECORDS

Federal CERCLIS list

SEMS: SEMS (Superfund Enterprise Management System) tracks hazardous waste sites, potentially hazardous waste sites, and remedial activities performed in support of EPA's Superfund Program across the United States. The list was formerly know as CERCLIS, renamed to SEMS by the EPA in 2015. The list contains data on potentially hazardous waste sites that have been reported to the USEPA by states, municipalities, private companies and private persons, pursuant to Section 103 of the Comprehensive Environmental Response, Compensation, and Liability Act (CERCLA). This dataset also contains sites which are either proposed to or on the National Priorities List (NPL) and the sites which are in the screening and assessment phase for possible inclusion on the NPL.

A review of the SEMS list, as provided by EDR, and dated 12/11/2017 has revealed that there are 2 SEMS sites within approximately 0.5 miles of the target property.

Lower Elevation	Address	Direction / Distance	Map ID	Page
CHINO AIRPORT RADIUM	***7000 MERRILL AVE***	***SE 1/4 - 1/2 (0.355 mi.)***	***J39***	***51***
CHINO AIRPORT NAPALM	7000 MERRILL AVENUE	SE 1/4 - 1/2 (0.355 mi.)	J41	57

Federal RCRA generators list

RCRA-SQG: RCRAInfo is EPA's comprehensive information system, providing access to data supporting the Resource Conservation and Recovery Act (RCRA) of 1976 and the Hazardous and Solid Waste Amendments (HSWA) of 1984. The database includes selective information on sites which generate, transport, store, treat and/or dispose of hazardous waste as defined by the Resource Conservation and Recovery Act (RCRA). Small quantity generators (SQGs) generate between 100 kg and 1,000 kg of hazardous waste per month.

A review of the RCRA-SQG list, as provided by EDR, and dated 12/11/2017 has revealed that there are 2 RCRA-SQG sites within approximately 0.25 miles of the target property.

Equal/Higher Elevation	Address	Direction / Distance	Map ID	Page
UNIVERSAL STORAGE SY	***14319 EUCLID***	***NNW 1/8 - 1/4 (0.233 mi.)***	***36***	***40***

Lower Elevation	Address	Direction / Distance	Map ID	Page
SAN BERNARDINO COUNT	***7000 MERRIL BLDG M5***	***SSW 0 - 1/8 (0.008 mi.)***	***E20***	***21***

EXECUTIVE SUMMARY

State- and tribal - equivalent CERCLIS

ENVIROSTOR: The Department of Toxic Substances Control's (DTSC's) Site Mitigation and Brownfields Reuse Program's (SMBRP's) EnviroStor database identifes sites that have known contamination or sites for which there may be reasons to investigate further. The database includes the following site types: Federal Superfund sites (National Priorities List (NPL)); State Response, including Military Facilities and State Superfund; Voluntary Cleanup; and School sites. EnviroStor provides similar information to the information that was available in CalSites, and provides additional site information, including, but not limited to, identification of formerly-contaminated properties that have been released for reuse, properties where environmental deed restrictions have been recorded to prevent inappropriate land uses, and risk characterization information that is used to assess potential impacts to public health and the environment at contaminated sites.

A review of the ENVIROSTOR list, as provided by EDR, and dated 10/30/2017 has revealed that there are 3 ENVIROSTOR sites within approximately 1 mile of the target property.

Equal/Higher Elevation	Address	Direction / Distance	Map ID	Page
COLLEGE PARK SCHOOL Facility Id: 60000030 Status: Inactive - Withdrawn	***EUCALYPTUS / MOUNTAI***	***WNW 1/2 - 1 (0.944 mi.)***	***51***	***82***

Lower Elevation	Address	Direction / Distance	Map ID	Page
CAL-AERO FIELD / ACA Facility Id: 80000986 Status: Inactive - Needs Evaluation		SE 1/4 - 1/2 (0.377 mi.)	J44	60
CAL-AERO AIRPORT Facility Id: 80000207 Status: Inactive - Needs Evaluation		SSE 1/2 - 1 (0.697 mi.)	50	81

State and tribal landfill and/or solid waste disposal site lists

SWF/LF: The Solid Waste Facilities/Landfill Sites records typically contain an inventory of solid waste disposal facilities or landfills in a particular state. The data come from the Integrated Waste Management Board's Solid Waste Information System (SWIS) database.

A review of the SWF/LF list, as provided by EDR, has revealed that there is 1 SWF/LF site within approximately 0.5 miles of the target property.

Equal/Higher Elevation	Address	Direction / Distance	Map ID	Page
RESIDUALS RECOVERY G Database: SWF/LF (SWIS), Date of Government Version: 11/13/2017 Facility ID: 36-AA-0483 Operational Status: Active Regulation Status: Notification	7325 EDISON RD.	NNE 1/4 - 1/2 (0.398 mi.)	46	71

EXECUTIVE SUMMARY

State and tribal leaking storage tank lists

LUST: Leaking Underground Storage Tank (LUST) Sites included in GeoTracker. GeoTracker is the Water Boards data management system for sites that impact, or have the potential to impact, water quality in California, with emphasis on groundwater.

A review of the LUST list, as provided by EDR, has revealed that there are 5 LUST sites within approximately 0.5 miles of the target property.

Equal/Higher Elevation	Address	Direction / Distance	Map ID	Page
J.P. LOUBET	***14211 EUCLID AVE***	***NNW 1/4 - 1/2 (0.400 mi.)***	***47***	***72***
Database: LUST REG 8, Date of Government Version: 02/14/2005 Database: LUST, Date of Government Version: 12/11/2017 Status: Completed - Case Closed Facility Status: Case Closed Global Id: T0607100335 Global ID: T0607100335				
MAR'S MARKET	***14107***	***NNW 1/4 - 1/2 (0.487 mi.)***	***L48***	***77***
Database: LUST REG 8, Date of Government Version: 02/14/2005 Facility Status: Case Closed Global ID: T0607100451				
MARS MARKET	***14107 S EUCLID AVE***	***NNW 1/4 - 1/2 (0.499 mi.)***	***L49***	***78***
Database: LUST, Date of Government Version: 12/11/2017 Status: Completed - Case Closed Global Id: T0607100451				

Lower Elevation	Address	Direction / Distance	Map ID	Page
HEMAN G. STARK YOUTH	***15180***	***SSW 1/4 - 1/2 (0.369 mi.)***	***K43***	***59***
Database: LUST REG 8, Date of Government Version: 02/14/2005 Facility Status: Remedial action (cleanup) Underway Global ID: T0607100043				
CDCR-HERMAN G. STARK	***15180 S EUCLID AVE***	***SSW 1/4 - 1/2 (0.379 mi.)***	***K45***	***62***
Database: LUST, Date of Government Version: 12/11/2017 Status: Completed - Case Closed Global Id: T0607100043				

SLIC: Cleanup Program Sites (CPS; also known as Site Cleanups [SC] and formerly known as Spills, Leaks, Investigations, and Cleanups [SLIC] sites) included in GeoTracker. GeoTracker is the Water Boards data management system for sites that impact, or have the potential to impact, water quality in California, with emphasis on groundwater.

A review of the SLIC list, as provided by EDR, has revealed that there are 3 SLIC sites within approximately 0.5 miles of the target property.

Lower Elevation	Address	Direction / Distance	Map ID	Page
CHINO AIRPORT	700 MERRILL AVENUE	SSW 0 - 1/8 (0.008 mi.)	E21	23
Database: SLIC REG 8, Date of Government Version: 04/03/2008 Facility Status: Additional Characterization Underway				
FIGHTER REBUILDERS/P	***7000 MERRILL AVE #17***	***SE 1/4 - 1/2 (0.355 mi.)***	***J38***	***42***
Database: SLIC, Date of Government Version: 12/11/2017				

Facility Status: Open - Remediation
Global Id: SL208634049

VAN'S MOBILE TRUCK S	***7000 MERRILL AVE***	***SE 1/4 - 1/2 (0.355 mi.)***	***J42***	***57***

Database: SLIC, Date of Government Version: 12/11/2017
Facility Status: Completed - Case Closed
Global Id: T10000002398

State and tribal registered storage tank lists

UST: The Underground Storage Tank database contains registered USTs. USTs are regulated under Subtitle I of the Resource Conservation and Recovery Act (RCRA). The data come from the State Water Resources Control Board's Hazardous Substance Storage Container Database.

A review of the UST list, as provided by EDR, has revealed that there are 3 UST sites within approximately 0.25 miles of the target property.

Equal/Higher Elevation	Address	Direction / Distance	Map ID	Page
AG-BORBA, JOE	7475 EUCALYPTUS AVE	NE 1/8 - 1/4 (0.219 mi.)	H30	36

Database: UST, Date of Government Version: 12/11/2017
Facility Id: 87014337

Lower Elevation	Address	Direction / Distance	Map ID	Page
ENCORE JET CENTER, L	7000 MERRILL AVE BLD	S 0 - 1/8 (0.002 mi.)	C11	16

Database: UST, Date of Government Version: 12/11/2017
Facility Id: FA0002276

ENCORE JET CENTER, L	7000 MERRILL AVE BLD	S 0 - 1/8 (0.002 mi.)	C13	17

Database: UST, Date of Government Version: 12/11/2017
Facility Id: FA0007715

ADDITIONAL ENVIRONMENTAL RECORDS

Local Lists of Registered Storage Tanks

SWEEPS UST: Statewide Environmental Evaluation and Planning System. This underground storage tank listing was updated and maintained by a company contacted by the SWRCB in the early 1990's. The listing is no longer updated or maintained. The local agency is the contact for more information on a site on the SWEEPS list.

A review of the SWEEPS UST list, as provided by EDR, and dated 06/01/1994 has revealed that there are 4 SWEEPS UST sites within approximately 0.25 miles of the target property.

Equal/Higher Elevation	Address	Direction / Distance	Map ID	Page
BRINDERSON DE LAVAL	***14393 EUCLID AVE***	***NW 0 - 1/8 (0.015 mi.)***	***F23***	***24***

Status: A
Comp Number: 68364

ANAHEIM CITRUS PRODU	***14297 FERN AVE***	***NW 1/8 - 1/4 (0.220 mi.)***	***I33***	***38***

Status: A
Tank Status: A
Comp Number: 66173

TED MILLER DAIRY	***7475 EUCALYPTUS***	***NE 1/8 - 1/4 (0.224 mi.)***	***H34***	***39***

Status: A
Tank Status: A
Comp Number: 28489

Lower Elevation	Address	Direction / Distance	Map ID	Page
CHINO FIRE DISTRICT	***7100 MERRIL AVE***	***SSE 0 - 1/8 (0.002 mi.)***	***D18***	***19***

Status: A
Tank Status: A
Comp Number: 55076

HIST UST: Historical UST Registered Database.

A review of the HIST UST list, as provided by EDR, and dated 10/15/1990 has revealed that there are 6 HIST UST sites within approximately 0.25 miles of the target property.

Equal/Higher Elevation	Address	Direction / Distance	Map ID	Page
KROEZE DAIRY EQUIPME	14393 EUCLID AVE.	NW 0 - 1/8 (0.015 mi.)	F22	23
Facility Id: 00000068364				
BRINDERSON DE LAVAL	***14393 EUCLID AVE***	***NW 0 - 1/8 (0.015 mi.)***	***F23***	***24***
ANAHEIM CITRUS PRODU	14297 FERN AVE	NW 1/8 - 1/4 (0.220 mi.)	I32	37
Facility Id: 00000066173				
TED MILLER DAIRY	7475 EUCALYPTUS	NE 1/8 - 1/4 (0.224 mi.)	H35	39
Facility Id: 00000028489				

Lower Elevation	Address	Direction / Distance	Map ID	Page
CHINO FIRE STATION T	7100 MERRILL AVE	SSE 0 - 1/8 (0.002 mi.)	D17	19
Facility Id: 00000055076				
CHINO FIRE DISTRICT	***7100 MERRIL AVE***	***SSE 0 - 1/8 (0.002 mi.)***	***D18***	***19***

CA FID UST: The Facility Inventory Database contains active and inactive underground storage tank locations. The source is the State Water Resource Control Board.

A review of the CA FID UST list, as provided by EDR, and dated 10/31/1994 has revealed that there are 3 CA FID UST sites within approximately 0.25 miles of the target property.

Equal/Higher Elevation	Address	Direction / Distance	Map ID	Page
ANAHEIM CITRUS PRODU	***14297 FERN AVE***	***NW 1/8 - 1/4 (0.220 mi.)***	***I33***	***38***
Facility Id: 36009256				
Status: A				
TED MILLER DAIRY	***7475 EUCALYPTUS***	***NE 1/8 - 1/4 (0.224 mi.)***	***H34***	***39***
Facility Id: 36008852				
Status: A				

Lower Elevation	Address	Direction / Distance	Map ID	Page
CHINO FIRE DISTRICT	***7100 MERRIL AVE***	***SSE 0 - 1/8 (0.002 mi.)***	***D18***	***19***

EXECUTIVE SUMMARY

Facility Id: 36009142
Status: A

Other Ascertainable Records

RCRA NonGen / NLR: RCRAInfo is EPA's comprehensive information system, providing access to data supporting the Resource Conservation and Recovery Act (RCRA) of 1976 and the Hazardous and Solid Waste Amendments (HSWA) of 1984. The database includes selective information on sites which generate, transport, store, treat and/or dispose of hazardous waste as defined by the Resource Conservation and Recovery Act (RCRA). Non-Generators do not presently generate hazardous waste.

A review of the RCRA NonGen / NLR list, as provided by EDR, and dated 12/11/2017 has revealed that there is 1 RCRA NonGen / NLR site within approximately 0.25 miles of the target property.

Equal/Higher Elevation	Address	Direction / Distance	Map ID	Page
FULL CYCLE COMMODITI	14430 S EUCLID AVE	NNW 0 - 1/8 (0.093 mi.)	24	25

FINDS: The Facility Index System contains both facility information and "pointers" to other sources of information that contain more detail. These include: RCRIS; Permit Compliance System (PCS); Aerometric Information Retrieval System (AIRS); FATES (FIFRA [Federal Insecticide Fungicide Rodenticide Act] and TSCA Enforcement System, FTTS [FIFRA/TSCA Tracking System]; CERCLIS; DOCKET (Enforcement Docket used to manage and track information on civil judicial enforcement cases for all environmental statutes); Federal Underground Injection Control (FURS); Federal Reporting Data System (FRDS); Surface Impoundments (SIA); TSCA Chemicals in Commerce Information System (CICS); PADS; RCRA-J (medical waste transporters/disposers); TRIS; and TSCA. The source of this database is the U.S. EPA/NTIS.

A review of the FINDS list, as provided by EDR, and dated 07/23/2017 has revealed that there are 2 FINDS sites within approximately 0.001 miles of the target property.

Equal/Higher Elevation	Address	Direction / Distance	Map ID	Page
JOE AVILA FEEDLOT -	7278 1/2 EUCALYPTUS	0 - 1/8 (0.000 mi.)	B7	14
OK CATTLE - EUCALYPT	7278 1/2 EUCALYPTUS	0 - 1/8 (0.000 mi.)	B8	14

Cortese: The sites for the list are designated by the State Water Resource Control Board (LUST), the Integrated Waste Board (SWF/LS), and the Department of Toxic Substances Control (Cal-Sites).

A review of the Cortese list, as provided by EDR, and dated 02/08/2018 has revealed that there is 1 Cortese site within approximately 0.5 miles of the target property.

Lower Elevation	Address	Direction / Distance	Map ID	Page
SB COUNTY MAINTENANC	***7000 E MERRILL AVE***	***SE 1/4 - 1/2 (0.355 mi.)***	***J40***	***52***

HIST CORTESE: The sites for the list are designated by the State Water Resource Control Board [LUST], the Integrated Waste Board [SWF/LS], and the Department of Toxic Substances Control [CALSITES]. This listing is no longer updated by the state agency.

A review of the HIST CORTESE list, as provided by EDR, and dated 04/01/2001 has revealed that there

are 3 HIST CORTESE sites within approximately 0.5 miles of the target property.

Equal/Higher Elevation	Address	Direction / Distance	Map ID	Page
J.P. LOUBET Reg Id: 083602487T	***14211 EUCLID AVE***	***NNW 1/4 - 1/2 (0.400 mi.)***	***47***	***72***
MAR'S MARKET Reg Id: 083603029T	***14107***	***NNW 1/4 - 1/2 (0.487 mi.)***	***L48***	***77***

Lower Elevation	Address	Direction / Distance	Map ID	Page
HEMAN G. STARK YOUTH Reg Id: 083600387T	***15180***	***SSW 1/4 - 1/2 (0.369 mi.)***	***K43***	***59***

San Bern. Co. Permit: San Bernardino County Fire Department Hazardous Materials Division.

A review of the San Bern. Co. Permit list, as provided by EDR, and dated 11/30/2017 has revealed that there are 14 San Bern. Co. Permit sites within approximately 0.25 miles of the target property.

Equal/Higher Elevation	Address	Direction / Distance	Map ID	Page
BRINDERSON DE LAVAL Facility Status: INACTIVE Facility Id: FA0007603	***14393 EUCLID AVE***	***NW 0 - 1/8 (0.015 mi.)***	***F23***	***24***
CHINO VALLEY DISTRIB Facility Status: INACTIVE Facility Id: FA0012776	***14411 EUCLID AVE***	***NNW 0 - 1/8 (0.114 mi.)***	***G25***	***27***
CHINO VALLEY TRUCK W Facility Status: ACTIVE Facility Id: FA0012945	***14411 EUCLID AVE***	***NNW 0 - 1/8 (0.114 mi.)***	***G26***	***32***
ALBERS MFG CO INC Facility Status: INACTIVE Facility Id: FA0000801	14470 S EUCLID AVE	NW 1/8 - 1/4 (0.132 mi.)	27	32
LENNAR HOMES OF CALI Facility Status: INACTIVE Facility Id: FA0017145	***14380 EUCLID AVENUE***	***NNW 1/8 - 1/4 (0.156 mi.)***	***28***	***33***
CHINO VALLEY DAIRY 2 Facility Status: INACTIVE Facility Id: FA0010956 Facility Id: FA0000694	***14389 SULTANA AVENUE***	***NNE 1/8 - 1/4 (0.206 mi.)***	***29***	***34***
G H DAIRY #2 Facility Status: ACTIVE Facility Status: FEE EXEMPT Facility Status: INACTIVE Facility Id: FA0011765 Facility Id: FA0000361	7475 EUCALYPTUS AVE	NE 1/8 - 1/4 (0.219 mi.)	H31	36
INNOVATIVE MOTOR SPO Facility Status: INACTIVE Facility Id: FA0012709	14271 FERN AVE	NW 1/8 - 1/4 (0.234 mi.)	37	42

Lower Elevation	Address	Direction / Distance	Map ID	Page
BUCKLEY AIRCRAFT MAI	7000 MERRILL AVE BLD	S 0 - 1/8 (0.002 mi.)	C9	15

Facility Status: INACTIVE Facility Id: FA0001597				
SCE CHINO AIRCRAFT O Facility Status: ACTIVE Facility Id: FA0014110	7000 MERRILL AVE BX5	S 0 - 1/8 (0.002 mi.)	C10	15
ENCORE JET CENTER, L Facility Status: ACTIVE Facility Id: FA0002276	7000 MERRIL AVE BLDG	S 0 - 1/8 (0.002 mi.)	C12	16
CHINO VALLEY IND FIR Facility Status: INACTIVE Facility Id: FA0012733	7000 MERRIL AVE HNGR	S 0 - 1/8 (0.002 mi.)	C14	17
K-M AIR ENTERPRISES Facility Status: INACTIVE Facility Id: FA0004203	7000 MERRILL AVE BLD	S 0 - 1/8 (0.002 mi.)	C16	18
EZELL SALES INC Facility Status: INACTIVE Facility Id: FA0002988	7000 E MERRILL AVE B	SSW 0 - 1/8 (0.008 mi.)	E19	20

EDR HIGH RISK HISTORICAL RECORDS

EDR Exclusive Records

EDR Hist Auto: EDR has searched selected national collections of business directories and has collected listings of potential gas station/filling station/service station sites that were available to EDR researchers. EDR's review was limited to those categories of sources that might, in EDR's opinion, include gas station/filling station/service station establishments. The categories reviewed included, but were not limited to gas, gas station, gasoline station, filling station, auto, automobile repair, auto service station, service station, etc. This database falls within a category of information EDR classifies as "High Risk Historical Records", or HRHR. EDR's HRHR effort presents unique and sometimes proprietary data about past sites and operations that typically create environmental concerns, but may not show up in current government records searches.

A review of the EDR Hist Auto list, as provided by EDR, has revealed that there is 1 EDR Hist Auto site within approximately 0.125 miles of the target property.

Lower Elevation	Address	Direction / Distance	Map ID	Page
FLITE CRAFT	7000 MERRILL AVE BOX	S 0 - 1/8 (0.002 mi.)	C15	17

EXECUTIVE SUMMARY

Due to poor or inadequate address information, the following sites were not mapped. Count: 9 records.

Site Name	Database(s)
MAC'S SERVICE	LUST, HIST CORTESE
	CDL
	CDL
	CDL
	CDL
	CDL
	CDL
E-Z SERVE	LUST
SO CAL GAS/ONTARIO MGP	EDR MGP

OVERVIEW MAP - 5194370.2S

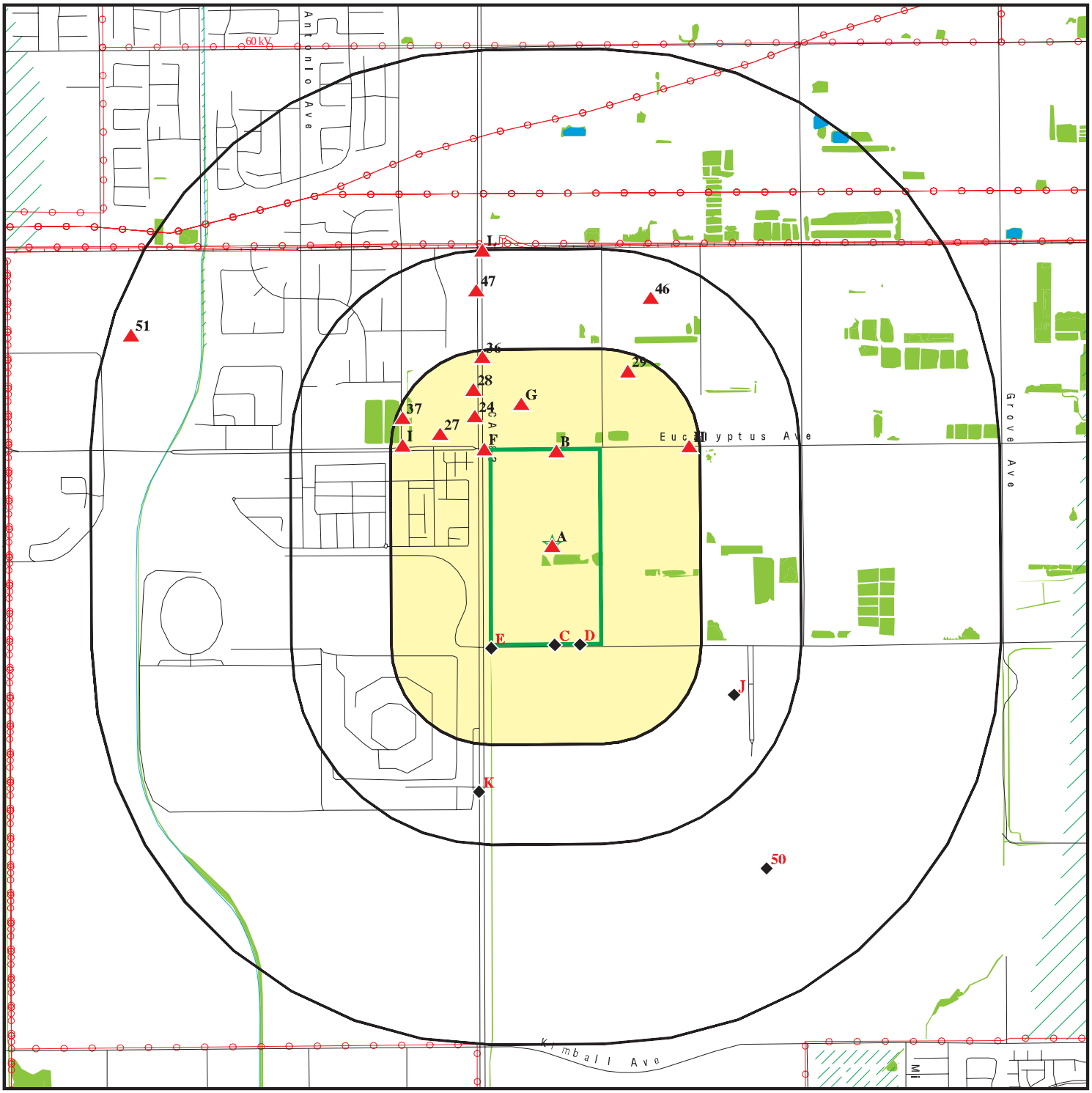

0 1/4 1/2 1 Miles

- Target Property
- Sites at elevations higher than or equal to the target property
- Sites at elevations lower than the target property
- Manufactured Gas Plants
- National Priority List Sites
- Dept. Defense Sites
- Indian Reservations BIA
- Power transmission lines
- Pipelines
- 100-year flood zone
- 500-year flood zone
- National Wetland Inventory
- State Wetlands
- Upgradient Area
- Areas of Concern

This report includes Interactive Map Layers to display and/or hide map information. The legend includes only those icons for the default map view.

SITE NAME: Pietersma Site	CLIENT: Citadel Environmental Services
ADDRESS: 7233 Eucalyptus Avenue Chino CA 91710	CONTACT: Shirley Lee
LAT/LONG: 33.986714 / 117.64764	INQUIRY #: 5194370.2s
	DATE: February 20, 2018 6:45 pm

Copyright © 2018 EDR, Inc. © 2015 TomTom Rel. 2015.

DETAIL MAP - 5194370.2S

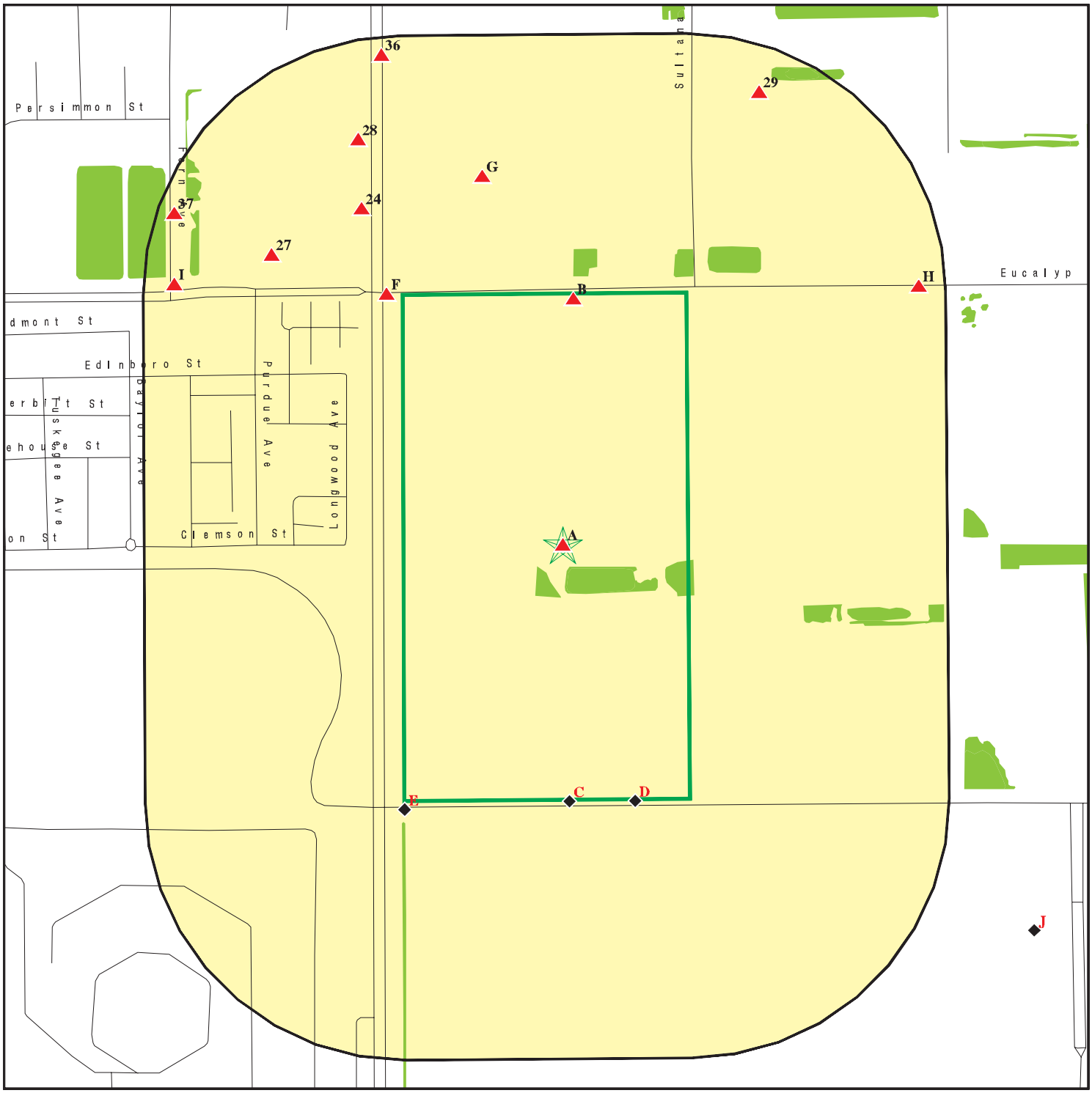

Target Property

Sites at elevations higher than or equal to the target property

Sites at elevations lower than the target property

Manufactured Gas Plants

Sensitive Receptors

National Priority List Sites

Dept. Defense Sites

0 1/8 1/4 1/2 Miles

Indian Reservations BIA

100-year flood zone

500-year flood zone

National Wetland Inventory

State Wetlands

Areas of Concern

This report includes Interactive Map Layers to display and/or hide map information. The legend includes only those icons for the default map view.

SITE NAME:	Pietersma Site	CLIENT:	Citadel Environmental Services
ADDRESS:	7233 Eucalyptus Avenue Chino CA 91710	CONTACT:	Shirley Lee
		INQUIRY #:	5194370.2s
LAT/LONG:	33.986714 / 117.64764	DATE:	February 20, 2018 6:46 pm

Copyright © 2018 EDR, Inc. © 2015 TomTom Rel. 2015.

MAP FINDINGS SUMMARY

Database	Search Distance (Miles)	Target Property	< 1/8	1/8 - 1/4	1/4 - 1/2	1/2 - 1	> 1	Total Plotted
STANDARD ENVIRONMENTAL RECORDS								
Federal NPL site list								
NPL	1.000		0	0	0	0	NR	0
Proposed NPL	1.000		0	0	0	0	NR	0
NPL LIENS	0.001		0	NR	NR	NR	NR	0
Federal Delisted NPL site list								
Delisted NPL	1.000		0	0	0	0	NR	0
Federal CERCLIS list								
FEDERAL FACILITY	0.500		0	0	0	NR	NR	0
SEMS	0.500		0	0	2	NR	NR	2
Federal CERCLIS NFRAP site list								
SEMS-ARCHIVE	0.500		0	0	0	NR	NR	0
Federal RCRA CORRACTS facilities list								
CORRACTS	1.000		0	0	0	0	NR	0
Federal RCRA non-CORRACTS TSD facilities list								
RCRA-TSDF	0.500		0	0	0	NR	NR	0
Federal RCRA generators list								
RCRA-LQG	0.250		0	0	NR	NR	NR	0
RCRA-SQG	0.250		1	1	NR	NR	NR	2
RCRA-CESQG	0.250		0	0	NR	NR	NR	0
Federal institutional controls / engineering controls registries								
LUCIS	0.500		0	0	0	NR	NR	0
US ENG CONTROLS	0.500		0	0	0	NR	NR	0
US INST CONTROL	0.500		0	0	0	NR	NR	0
Federal ERNS list								
ERNS	0.001		0	NR	NR	NR	NR	0
State- and tribal - equivalent NPL								
RESPONSE	1.000		0	0	0	0	NR	0
State- and tribal - equivalent CERCLIS								
ENVIROSTOR	1.000		0	0	1	2	NR	3
State and tribal landfill and/or solid waste disposal site lists								
SWF/LF	0.500		0	0	1	NR	NR	1
State and tribal leaking storage tank lists								
LUST	0.500		0	0	5	NR	NR	5

MAP FINDINGS SUMMARY

Database	Search Distance (Miles)	Target Property	< 1/8	1/8 - 1/4	1/4 - 1/2	1/2 - 1	> 1	Total Plotted
INDIAN LUST	0.500		0	0	0	NR	NR	0
SLIC	0.500		1	0	2	NR	NR	3
State and tribal registered storage tank lists								
FEMA UST	0.250		0	0	NR	NR	NR	0
UST	0.250		2	1	NR	NR	NR	3
AST	0.250		0	0	NR	NR	NR	0
INDIAN UST	0.250		0	0	NR	NR	NR	0
State and tribal voluntary cleanup sites								
INDIAN VCP	0.500		0	0	0	NR	NR	0
VCP	0.500		0	0	0	NR	NR	0
State and tribal Brownfields sites								
BROWNFIELDS	0.500		0	0	0	NR	NR	0
ADDITIONAL ENVIRONMENTAL RECORDS								
Local Brownfield lists								
US BROWNFIELDS	0.500		0	0	0	NR	NR	0
Local Lists of Landfill / Solid Waste Disposal Sites								
WMUDS/SWAT	0.500		0	0	0	NR	NR	0
SWRCY	0.500		0	0	0	NR	NR	0
HAULERS	0.001		0	NR	NR	NR	NR	0
INDIAN ODI	0.500		0	0	0	NR	NR	0
ODI	0.500		0	0	0	NR	NR	0
DEBRIS REGION 9	0.500		0	0	0	NR	NR	0
IHS OPEN DUMPS	0.500		0	0	0	NR	NR	0
Local Lists of Hazardous waste / Contaminated Sites								
US HIST CDL	0.001		0	NR	NR	NR	NR	0
HIST Cal-Sites	1.000		0	0	0	0	NR	0
SCH	0.250		0	0	NR	NR	NR	0
CDL	0.001		0	NR	NR	NR	NR	0
Toxic Pits	1.000		0	0	0	0	NR	0
US CDL	0.001		0	NR	NR	NR	NR	0
Local Lists of Registered Storage Tanks								
SWEEPS UST	0.250		2	2	NR	NR	NR	4
HIST UST	0.250		4	2	NR	NR	NR	6
CA FID UST	0.250		1	2	NR	NR	NR	3
Local Land Records								
LIENS	0.001		0	NR	NR	NR	NR	0
LIENS 2	0.001		0	NR	NR	NR	NR	0
DEED	0.500		0	0	0	NR	NR	0
Records of Emergency Release Reports								
HMIRS	0.001		0	NR	NR	NR	NR	0

MAP FINDINGS SUMMARY

Database	Search Distance (Miles)	Target Property	< 1/8	1/8 - 1/4	1/4 - 1/2	1/2 - 1	> 1	Total Plotted
CHMIRS	0.001		0	NR	NR	NR	NR	0
LDS	0.001		0	NR	NR	NR	NR	0
MCS	0.001		0	NR	NR	NR	NR	0
SPILLS 90	0.001		0	NR	NR	NR	NR	0
Other Ascertainable Records								
RCRA NonGen / NLR	0.250		1	0	NR	NR	NR	1
FUDS	1.000		0	0	0	0	NR	0
DOD	1.000		0	0	0	0	NR	0
SCRD DRYCLEANERS	0.500		0	0	0	NR	NR	0
US FIN ASSUR	0.001		0	NR	NR	NR	NR	0
EPA WATCH LIST	0.001		0	NR	NR	NR	NR	0
2020 COR ACTION	0.250		0	0	NR	NR	NR	0
TSCA	0.001		0	NR	NR	NR	NR	0
TRIS	0.001		0	NR	NR	NR	NR	0
SSTS	0.001		0	NR	NR	NR	NR	0
ROD	1.000		0	0	0	0	NR	0
RMP	0.001		0	NR	NR	NR	NR	0
RAATS	0.001		0	NR	NR	NR	NR	0
PRP	0.001		0	NR	NR	NR	NR	0
PADS	0.001		0	NR	NR	NR	NR	0
ICIS	0.001		0	NR	NR	NR	NR	0
FTTS	0.001		0	NR	NR	NR	NR	0
MLTS	0.001		0	NR	NR	NR	NR	0
COAL ASH DOE	0.001		0	NR	NR	NR	NR	0
COAL ASH EPA	0.500		0	0	0	NR	NR	0
PCB TRANSFORMER	0.001		0	NR	NR	NR	NR	0
RADINFO	0.001		0	NR	NR	NR	NR	0
HIST FTTS	0.001		0	NR	NR	NR	NR	0
DOT OPS	0.001		0	NR	NR	NR	NR	0
CONSENT	1.000		0	0	0	0	NR	0
INDIAN RESERV	0.001		0	NR	NR	NR	NR	0
FUSRAP	1.000		0	0	0	0	NR	0
UMTRA	0.500		0	0	0	NR	NR	0
LEAD SMELTERS	0.001		0	NR	NR	NR	NR	0
US AIRS	0.001		0	NR	NR	NR	NR	0
US MINES	0.250		0	0	NR	NR	NR	0
ABANDONED MINES	0.001		0	NR	NR	NR	NR	0
FINDS	0.001	3	2	NR	NR	NR	NR	5
UXO	1.000		0	0	0	0	NR	0
DOCKET HWC	0.001		0	NR	NR	NR	NR	0
ECHO	0.001	1	0	NR	NR	NR	NR	1
FUELS PROGRAM	0.250		0	0	NR	NR	NR	0
CA BOND EXP. PLAN	1.000		0	0	0	0	NR	0
Cortese	0.500		0	0	1	NR	NR	1
CUPA Listings	0.250		0	0	NR	NR	NR	0
DRYCLEANERS	0.250		0	0	NR	NR	NR	0
EMI	0.001	1	0	NR	NR	NR	NR	1
ENF	0.001		0	NR	NR	NR	NR	0
Financial Assurance	0.001		0	NR	NR	NR	NR	0
HAZNET	0.001		0	NR	NR	NR	NR	0

MAP FINDINGS SUMMARY

Database	Search Distance (Miles)	Target Property	< 1/8	1/8 - 1/4	1/4 - 1/2	1/2 - 1	> 1	Total Plotted
ICE	0.001		0	NR	NR	NR	NR	0
HIST CORTESE	0.500		0	0	3	NR	NR	3
HWP	1.000		0	0	0	0	NR	0
HWT	0.250		0	0	NR	NR	NR	0
MINES	0.001		0	NR	NR	NR	NR	0
MWMP	0.250		0	0	NR	NR	NR	0
NPDES	0.001		0	NR	NR	NR	NR	0
San Bern. Co. Permit	0.250	1	9	5	NR	NR	NR	15
PEST LIC	0.001		0	NR	NR	NR	NR	0
PROC	0.500		0	0	0	NR	NR	0
Notify 65	1.000		0	0	0	0	NR	0
UIC	0.001		0	NR	NR	NR	NR	0
WASTEWATER PITS	0.500		0	0	0	NR	NR	0
WDS	0.001	1	0	NR	NR	NR	NR	1
WIP	0.250		0	0	NR	NR	NR	0
EDR HIGH RISK HISTORICAL RECORDS								
EDR Exclusive Records								
EDR MGP	1.000		0	0	0	0	NR	0
EDR Hist Auto	0.125		1	NR	NR	NR	NR	1
EDR Hist Cleaner	0.125		0	NR	NR	NR	NR	0
EDR RECOVERED GOVERNMENT ARCHIVES								
Exclusive Recovered Govt. Archives								
RGA LF	0.001		0	NR	NR	NR	NR	0
RGA LUST	0.001		0	NR	NR	NR	NR	0
- Totals --		7	24	13	15	2	0	61

NOTES:

TP = Target Property

NR = Not Requested at this Search Distance

Sites may be listed in more than one database

A1 Target Property | **SWAGER & SONS DAIRY #2**
7233 EUCALYPTUS
CHINO, CA 91710 | **WDS** | **S105257075**
N/A

Site 1 of 6 in cluster A

Actual: 649 ft.

WDS:

Facility ID:	Santa Ana River 365716001
Facility Type:	Agricultural - Facility that treats and/or disposes of the wastes associated with confined and concentrated animal feeding, confined animal feeding, confined animal holding, confined and concentrated aquatic animal production facilities, and aquaculture. the treatment and/or disposal of agricultural return water is included in this category.
Facility Status:	Active - Any facility with a continuous or seasonal discharge that is under Waste Discharge Requirements.
NPDES Number:	CAG018001 The 1st 2 characters designate the state. The remaining 7 are assigned by the Regional Board
Subregion:	8
Facility Telephone:	Not reported
Facility Contact:	DAN SWAGER
Agency Name:	SWAGER DAN
Agency Address:	7233 EUCALYPTUS AVENUE
Agency City,St,Zip:	CHINO 91710
Agency Contact:	DAN SWAGER
Agency Telephone:	Not reported
Agency Type:	Private
SIC Code:	241
SIC Code 2:	Not reported
Primary Waste Type:	Designated/Influent or Solid Wastes that pose a significant threat to water quality because of their high concentrations (E.G., BOD, Hardness, TRF, Chloride). 'Manageable' hazardous wastes (E.G., inorganic salts and heavy metals) are included in this category.
Primary Waste:	STORMS
Waste Type2:	N
Waste2:	Stormwater Runoff
Primary Waste Type:	Designated/Influent or Solid Wastes that pose a significant threat to water quality because of their high concentrations (E.G., BOD, Hardness, TRF, Chloride). 'Manageable' hazardous wastes (E.G., inorganic salts and heavy metals) are included in this category.
Secondary Waste:	Solid Wastes
Secondary Waste Type:	Nonhazardous Solid Wastes/Influent or Solid Wastes that contain nonhazardous putrescible and non putrescible solid, semisolid, and liquid wastes (E.G., garbage, trash, refuse, paper, demolition and construction wastes, manure, vegetable or animal solid and semisolid waste).
Design Flow:	0
Baseline Flow:	0
Reclamation:	No reclamation requirements associated with this facility.
POTW:	The facility is not a POTW.
Treat To Water:	Moderate Threat to Water Quality. A violation could have a major adverse impact on receiving biota, can cause aesthetic impairment to a significant human population, or render unusable a potential domestic or municipal water supply. Awsthetic impairment would include nuisance from a waste treatment facility.
Complexity:	Category C - Facilities having no waste treatment systems, such as cooling water dischargers or thosewho must comply through best management practices, facilities with passive waste treatment and disposal systems, such as septic systems with subsurface disposal, or

SWAGER & SONS DAIRY #2 (Continued) **S105257075**

dischargers having waste storage systems with land disposal such as dairy waste ponds.

A2 Target Property | **LEGEND DAIRY FARM #1**
7233 EUCALPTUS AVENUE
ONTARIO, CA 91762 | **FINDS** **1010231907**
ECHO **N/A**

Site 2 of 6 in cluster A

Actual: 649 ft.

FINDS:

Registry ID: 110029517896

Environmental Interest/Information System

AIR EMISSIONS CLASSIFICATION UNKNOWN

US National Pollutant Discharge Elimination System (NPDES) module of the Compliance Information System (ICIS) tracks surface water permits issued under the Clean Water Act. Under NPDES, all facilities that discharge pollutants from any point source into waters of the United States are required to obtain a permit. The permit will likely contain limits on what can be discharged, impose monitoring and reporting requirements, and include other provisions to ensure that the discharge does not adversely affect water quality.

STATE MASTER

ICIS (Integrated Compliance Information System) is the Integrated Compliance Information System and provides a database that, when complete, will contain integrated Enforcement and Compliance information across most of EPA's programs. The vision for ICIS is to replace EPA's independent databases that contain Enforcement data with a single repository for that information. Currently, ICIS contains all Federal Administrative and Judicial enforcement actions. This information is maintained in ICIS by EPA in the Regional offices and it Headquarters. A future release of ICIS will replace the Permit Compliance System (PCS) which supports the NPDES and will integrate that information with Federal actions already in the system. ICIS also has the capability to track other activities occurring in the Region that support Compliance and Enforcement programs. These include; Incident Tracking, Compliance Assistance, and Compliance Monitoring.

Click this hyperlink while viewing on your computer to access additional FINDS: detail in the EDR Site Report.

ECHO:

Envid: 1010231907
Registry ID: 110029517896
DFR URL: http://echo.epa.gov/detailed-facility-report?fid=110029517896

A3 Target Property | **SWAGER & SONS DAIRY #2** | **FINDS** | **1023293655**
7233 EUCALYPTUS | **N/A**
CHINO, CA 91710

Site 3 of 6 in cluster A

Actual: 649 ft.

FINDS:

Registry ID: 110065852893

Environmental Interest/Information System
STATE MASTER

Click this hyperlink while viewing on your computer to access additional FINDS: detail in the EDR Site Report.

A4 Target Property | **LEGEND DAIRY FARMS** | **EMI** | **S104762154**
7233 EUCALYPTUS AVE | **N/A**
ONTARIO, CA 91762

Site 4 of 6 in cluster A

Actual: 649 ft.

EMI:

Year:	2006
County Code:	36
Air Basin:	SC
Facility ID:	145351
Air District Name:	SC
SIC Code:	241
Air District Name:	SOUTH COAST AQMD
Community Health Air Pollution Info System:	Not reported
Consolidated Emission Reporting Rule:	Not reported
Total Organic Hydrocarbon Gases Tons/Yr:	9.375658383645674110
Reactive Organic Gases Tons/Yr:	6.55
Carbon Monoxide Emissions Tons/Yr:	.004
NOX - Oxides of Nitrogen Tons/Yr:	.016
SOX - Oxides of Sulphur Tons/Yr:	0
Particulate Matter Tons/Yr:	3.469
Part. Matter 10 Micrometers and Smllr Tons/Yr:	1.6978924

Year:	2007
County Code:	36
Air Basin:	SC
Facility ID:	145351
Air District Name:	SC
SIC Code:	241
Air District Name:	SOUTH COAST AQMD
Community Health Air Pollution Info System:	Not reported
Consolidated Emission Reporting Rule:	Not reported
Total Organic Hydrocarbon Gases Tons/Yr:	9.375658383645674110
Reactive Organic Gases Tons/Yr:	6.55
Carbon Monoxide Emissions Tons/Yr:	.004
NOX - Oxides of Nitrogen Tons/Yr:	.016
SOX - Oxides of Sulphur Tons/Yr:	0
Particulate Matter Tons/Yr:	3.469
Part. Matter 10 Micrometers and Smllr Tons/Yr:	1.6978924

Year:	2008
County Code:	36

LEGEND DAIRY FARMS (Continued) **S104762154**

Air Basin:	SC
Facility ID:	145351
Air District Name:	SC
SIC Code:	241
Air District Name:	SOUTH COAST AQMD
Community Health Air Pollution Info System:	Not reported
Consolidated Emission Reporting Rule:	Not reported
Total Organic Hydrocarbon Gases Tons/Yr:	17.29172630976238190
Reactive Organic Gases Tons/Yr:	12.08
Carbon Monoxide Emissions Tons/Yr:	0
NOX - Oxides of Nitrogen Tons/Yr:	0
SOX - Oxides of Sulphur Tons/Yr:	0
Particulate Matter Tons/Yr:	3.41
Part. Matter 10 Micrometers and Smllr Tons/Yr:	1.668513

Year:	2009
County Code:	36
Air Basin:	SC
Facility ID:	145351
Air District Name:	SC
SIC Code:	241
Air District Name:	SOUTH COAST AQMD
Community Health Air Pollution Info System:	Not reported
Consolidated Emission Reporting Rule:	Not reported
Total Organic Hydrocarbon Gases Tons/Yr:	18.494131119381599
Reactive Organic Gases Tons/Yr:	12.92
Carbon Monoxide Emissions Tons/Yr:	0
NOX - Oxides of Nitrogen Tons/Yr:	0
SOX - Oxides of Sulphur Tons/Yr:	0
Particulate Matter Tons/Yr:	3.6899999999999999
Part. Matter 10 Micrometers and Smllr Tons/Yr:	1.805517

Year:	2010
County Code:	36
Air Basin:	SC
Facility ID:	145351
Air District Name:	SC
SIC Code:	241
Air District Name:	SOUTH COAST AQMD
Community Health Air Pollution Info System:	Not reported
Consolidated Emission Reporting Rule:	Not reported
Total Organic Hydrocarbon Gases Tons/Yr:	18.494131119381599
Reactive Organic Gases Tons/Yr:	12.92
Carbon Monoxide Emissions Tons/Yr:	0
NOX - Oxides of Nitrogen Tons/Yr:	0
SOX - Oxides of Sulphur Tons/Yr:	0
Particulate Matter Tons/Yr:	3.7023999999999999
Part. Matter 10 Micrometers and Smllr Tons/Yr:	1.8115843199999999

Year:	2011
County Code:	36
Air Basin:	SC
Facility ID:	145351
Air District Name:	SC
SIC Code:	241
Air District Name:	SOUTH COAST AQMD
Community Health Air Pollution Info System:	Not reported

LEGEND DAIRY FARMS (Continued) **S104762154**

Consolidated Emission Reporting Rule:	Not reported
Total Organic Hydrocarbon Gases Tons/Yr:	18.494131119
Reactive Organic Gases Tons/Yr:	12.92
Carbon Monoxide Emissions Tons/Yr:	0
NOX - Oxides of Nitrogen Tons/Yr:	0
SOX - Oxides of Sulphur Tons/Yr:	0
Particulate Matter Tons/Yr:	3.7024
Part. Matter 10 Micrometers and Smllr Tons/Yr:	1.81158432

Year:	2012
County Code:	36
Air Basin:	SC
Facility ID:	145351
Air District Name:	SC
SIC Code:	241
Air District Name:	SOUTH COAST AQMD
Community Health Air Pollution Info System:	Not reported
Consolidated Emission Reporting Rule:	Not reported
Total Organic Hydrocarbon Gases Tons/Yr:	18.494131119
Reactive Organic Gases Tons/Yr:	12.92
Carbon Monoxide Emissions Tons/Yr:	0
NOX - Oxides of Nitrogen Tons/Yr:	0
SOX - Oxides of Sulphur Tons/Yr:	0
Particulate Matter Tons/Yr:	3.7024
Part. Matter 10 Micrometers and Smllr Tons/Yr:	1.81158432

Year:	2013
County Code:	36
Air Basin:	SC
Facility ID:	145351
Air District Name:	SC
SIC Code:	241
Air District Name:	SOUTH COAST AQMD
Community Health Air Pollution Info System:	Not reported
Consolidated Emission Reporting Rule:	Not reported
Total Organic Hydrocarbon Gases Tons/Yr:	18.037135279
Reactive Organic Gases Tons/Yr:	12.92
Carbon Monoxide Emissions Tons/Yr:	0
NOX - Oxides of Nitrogen Tons/Yr:	0
SOX - Oxides of Sulphur Tons/Yr:	0
Particulate Matter Tons/Yr:	3.7024
Part. Matter 10 Micrometers and Smllr Tons/Yr:	1.81158432

Year:	2014
County Code:	36
Air Basin:	SC
Facility ID:	145351
Air District Name:	SC
SIC Code:	241
Air District Name:	SOUTH COAST AQMD
Community Health Air Pollution Info System:	Not reported
Consolidated Emission Reporting Rule:	Not reported
Total Organic Hydrocarbon Gases Tons/Yr:	151.044375
Reactive Organic Gases Tons/Yr:	12.08355
Carbon Monoxide Emissions Tons/Yr:	0
NOX - Oxides of Nitrogen Tons/Yr:	0
SOX - Oxides of Sulphur Tons/Yr:	0

LEGEND DAIRY FARMS (Continued) **S104762154**

Particulate Matter Tons/Yr:	3.7024
Part. Matter 10 Micrometers and Smllr Tons/Yr:	1.78381632

Year:	2015
County Code:	36
Air Basin:	SC
Facility ID:	145351
Air District Name:	SC
SIC Code:	241
Air District Name:	SOUTH COAST AQMD
Community Health Air Pollution Info System:	Not reported
Consolidated Emission Reporting Rule:	Not reported
Total Organic Hydrocarbon Gases Tons/Yr:	114.93696875
Reactive Organic Gases Tons/Yr:	9.1949575
Carbon Monoxide Emissions Tons/Yr:	0
NOX - Oxides of Nitrogen Tons/Yr:	0
SOX - Oxides of Sulphur Tons/Yr:	0
Particulate Matter Tons/Yr:	3.7024
Part. Matter 10 Micrometers and Smllr Tons/Yr:	1.78381632

A5 Target Property **LEGEND DAIRY #1** **San Bern. Co. Permit** **S108536463**
7233 EUCALYPTUS **N/A**
ONTARIO, CA 91761

Site 5 of 6 in cluster A

Actual: 649 ft.

San Bern. Co. Permit:

Region:	SAN BERNARDINO
Facility ID:	FA0010955
Owner:	RONALD C. PIETERSMA
Permit Number:	PT0018892
Permit Category:	HAZARDOUS MATERIALS 4-10 CHEMICALS
Facility Status:	ACTIVE
Expiration Date:	11/30/2018

Region:	SAN BERNARDINO
Facility ID:	FA0000659
Owner:	SWAGER, GERBEN ET AL
Permit Number:	PT0008939
Permit Category:	SPECIAL HANDLER
Facility Status:	INACTIVE
Expiration Date:	04/30/1997

Region:	SAN BERNARDINO
Facility ID:	FA0000659
Owner:	SWAGER, GERBEN ET AL
Permit Number:	PT0008940
Permit Category:	SPECIAL GENERATOR
Facility Status:	INACTIVE
Expiration Date:	04/30/1997

A6
Target
Property

Actual:
649 ft.

LEGEND DAIRY FARMS - 7233 EUCALYPTUS — **FINDS** — **1023341108**
7233 EUCALYPTUS — **N/A**
ONTARIO, CA 91762

Site 6 of 6 in cluster A

FINDS:

Registry ID: 110066366444

Environmental Interest/Information System
STATE MASTER

Click this hyperlink while viewing on your computer to access additional FINDS: detail in the EDR Site Report.

B7

< 1/8
1 ft.

Relative:
Higher

Actual:
666 ft.

JOE AVILA FEEDLOT - EUCALYPTUS — **FINDS** — **1023365417**
7278 1/2 EUCALYPTUS — **N/A**
ONTARIO, CA 91764

Site 1 of 2 in cluster B

FINDS:

Registry ID: 110066629401

Environmental Interest/Information System
STATE MASTER

Click this hyperlink while viewing on your computer to access additional FINDS: detail in the EDR Site Report.

B8

< 1/8
1 ft.

Relative:
Higher

Actual:
666 ft.

OK CATTLE - EUCALYPTUS — **FINDS** — **1023286665**
7278 1/2 EUCALYPTUS — **N/A**
ONTARIO, CA 91710

Site 2 of 2 in cluster B

FINDS:

Registry ID: 110065777877

Environmental Interest/Information System
STATE MASTER

Click this hyperlink while viewing on your computer to access additional FINDS: detail in the EDR Site Report.

C9
South
< 1/8
0.002 mi.
8 ft.

BUCKLEY AIRCRAFT MAINTENANCE
7000 MERRILL AVE BLDG 49
CHINO, CA 91710

San Bern. Co. Permit

S121309577
N/A

Site 1 of 8 in cluster C

Relative:
Lower

Actual:
638 ft.

San Bern. Co. Permit:

Region:	SAN BERNARDINO
Facility ID:	FA0001597
Owner:	BURNS, BUCK
Permit Number:	PT0008388
Permit Category:	SPECIAL HANDLER
Facility Status:	INACTIVE
Expiration Date:	11/30/2012

Region:	SAN BERNARDINO
Facility ID:	FA0001597
Owner:	BURNS, BUCK
Permit Number:	PT0008389
Permit Category:	SPECIAL GENERATOR
Facility Status:	INACTIVE
Expiration Date:	11/30/2012

C10
South
< 1/8
0.002 mi.
8 ft.

SCE CHINO AIRCRAFT OPERATIONS
7000 MERRILL AVE BX50 A-290
CHINO, CA 91710

San Bern. Co. Permit

S121143920
N/A

Site 2 of 8 in cluster C

Relative:
Lower

Actual:
638 ft.

San Bern. Co. Permit:

Region:	SAN BERNARDINO
Facility ID:	FA0014110
Owner:	Southern California Edison
Permit Number:	PT0024879
Permit Category:	SMALL QUANTITY GENERATOR
Facility Status:	ACTIVE
Expiration Date:	11/30/2018

Region:	SAN BERNARDINO
Facility ID:	FA0014110
Owner:	Southern California Edison
Permit Number:	PT0025063
Permit Category:	APSA 1,320-10,000 GAL FAC CAPACITY
Facility Status:	ACTIVE
Expiration Date:	11/30/2018

Region:	SAN BERNARDINO
Facility ID:	FA0014110
Owner:	Southern California Edison
Permit Number:	PT0024878
Permit Category:	HAZARDOUS MATERIALS 4-10 CHEMICALS
Facility Status:	ACTIVE
Expiration Date:	11/30/2018

C11 South < 1/8 0.002 mi. 8 ft. | **ENCORE JET CENTER, LLC** | **UST** | **U004263664**
7000 MERRILL AVE BLDG B-310 | **N/A**
CHINO, CA 91710

Site 3 of 8 in cluster C

Relative: Lower
Actual: 638 ft.

UST:

Facility ID:	FA0002276
Permitting Agency:	San Bernardino County Fire Department
Latitude:	33.983001
Longitude:	-117.647363

C12 South < 1/8 0.002 mi. 8 ft. | **ENCORE JET CENTER, LLC** | **San Bern. Co. Permit** | **S121309585**
7000 MERRIL AVE BLDG B-310 | **N/A**
CHINO, CA 91710

Site 4 of 8 in cluster C

Relative: Lower
Actual: 638 ft.

San Bern. Co. Permit:

Region:	SAN BERNARDINO
Facility ID:	FA0002276
Owner:	ENCORE JET CENTER, LLC
Permit Number:	PT0009269
Permit Category:	HAZARDOUS MATERIALS 4-10 CHEMICALS
Facility Status:	ACTIVE
Expiration Date:	01/31/2018

Region:	SAN BERNARDINO
Facility ID:	FA0002276
Owner:	ENCORE JET CENTER, LLC
Permit Number:	PT0033816
Permit Category:	APSA 1,320-10,000 GAL FAC CAPACITY
Facility Status:	ACTIVE
Expiration Date:	01/31/2018

Region:	SAN BERNARDINO
Facility ID:	FA0002276
Owner:	ENCORE JET CENTER, LLC
Permit Number:	PT0026069
Permit Category:	SMALL QUANTITY GENERATOR
Facility Status:	ACTIVE
Expiration Date:	01/31/2018

Region:	SAN BERNARDINO
Facility ID:	FA0002276
Owner:	ENCORE JET CENTER, LLC
Permit Number:	PT0013626
Permit Category:	UST OWNERSHIP/OPERATING PERMIT (PER UST)
Facility Status:	ACTIVE
Expiration Date:	01/31/2018

Region:	SAN BERNARDINO
Facility ID:	FA0002276
Owner:	ENCORE JET CENTER, LLC
Permit Number:	PT0010647
Permit Category:	UST OWNERSHIP/OPERATING PERMIT (PER UST)
Facility Status:	ACTIVE
Expiration Date:	01/31/2018

C13
South
< 1/8
0.002 mi.
8 ft.

ENCORE JET CENTER, LLC
7000 MERRILL AVE BLDG B-350
CHINO, CA 91710

UST **U004264013**
N/A

Site 5 of 8 in cluster C

Relative:
Lower

Actual:
638 ft.

UST:

Facility ID:	FA0007715
Permitting Agency:	San Bernardino County Fire Department
Latitude:	33.983001
Longitude:	-117.647363

C14
South
< 1/8
0.002 mi.
8 ft.

CHINO VALLEY IND FIRE HNGR A330
7000 MERRIL AVE HNGR A330
CHINO, CA 91710

San Bern. Co. Permit **S121309825**
N/A

Site 6 of 8 in cluster C

Relative:
Lower

Actual:
638 ft.

San Bern. Co. Permit:

Region:	SAN BERNARDINO
Facility ID:	FA0012733
Owner:	CHINO VALLEY FIRE DISTRICT
Permit Number:	PT0022234
Permit Category:	HAZARDOUS MATERIALS 4-10 CHEMICALS
Facility Status:	INACTIVE
Expiration Date:	10/31/2016

Region:	SAN BERNARDINO
Facility ID:	FA0012733
Owner:	CHINO VALLEY FIRE DISTRICT
Permit Number:	PT0022233
Permit Category:	SMALL QUANTITY GENERATOR
Facility Status:	INACTIVE
Expiration Date:	10/31/2016

C15
South
< 1/8
0.002 mi.
8 ft.

FLITE CRAFT
7000 MERRILL AVE BOX 31
CHINO, CA 91710

EDR Hist Auto **1020599116**
N/A

Site 7 of 8 in cluster C

Relative:
Lower

Actual:
638 ft.

EDR Hist Auto

Year:	Name:	Type:
1980	CHINO JET SERVICE*	Not reported
1982	CHINO JET INC	Not reported
1983	CHINO JET INC	Not reported
1985	CHINO JET INC	Not reported
1986	FLITE CRAFT	Repair Services, NEC
1987	FLITE CRAFT	Repair Services, NEC
1988	FLITE CRAFT	Repair Services, NEC
1989	FLITE CRAFT	Agricultural Equipment Repair Services
1990	FLITE CRAFT	Aircraft And Heavy Equipment Repair Services
1991	FLITE CRAFT	Aircraft And Heavy Equipment Repair Services
1992	FLITE CRAFT	Aircraft And Heavy Equipment Repair Services
1993	FLITE CRAFT	Aircraft And Heavy Equipment Repair Services
1994	FLITE CRAFT	Aircraft And Heavy Equipment Repair Services
1995	FLITE CRAFT	Aircraft And Heavy Equipment Repair Services

FLITE CRAFT (Continued) **1020599116**

1996	FLITE CRAFT	Aircraft And Heavy Equipment Repair Services
1997	FLITE CRAFT	Aircraft And Heavy Equipment Repair Services
1998	FLITE CRAFT	Aircraft And Heavy Equipment Repair Services
1999	FLITE CRAFT	Aircraft And Heavy Equipment Repair Services
2000	FLITE CRAFT	Aircraft And Heavy Equipment Repair Services
2001	FLITE CRAFT	Aircraft And Heavy Equipment Repair Services
2002	FLITE CRAFT	Aircraft And Heavy Equipment Repair Services
2003	FLITE CRAFT	Aircraft And Heavy Equipment Repair Services
2004	FLITE CRAFT	Aircraft And Heavy Equipment Repair Services
2005	FLITE CRAFT	Aircraft And Heavy Equipment Repair Services
2006	VANS MOBILE TRUCK SERVICE INC	General Automotive Repair Shops, NEC
2006	FLITE CRAFT	Aircraft And Heavy Equipment Repair Services
2007	FLITE CRAFT	Aircraft And Heavy Equipment Repair Services
2007	VANS MOBILE TRUCK SERVICE INC	General Automotive Repair Shops, NEC
2008	VANS MOBILE TRUCK SERVICE INC	General Automotive Repair Shops, NEC
2008	FLITE CRAFT	Aircraft And Heavy Equipment Repair Services
2009	VANS MOBILE TRUCK SERVICE INC	General Automotive Repair Shops, NEC
2009	FLITE CRAFT	Aircraft And Heavy Equipment Repair Services
2010	VANS MOBILE TRUCK SERVICE INC	General Automotive Repair Shops, NEC
2010	FLITE CRAFT	Aircraft And Heavy Equipment Repair Services
2011	VANS MOBILE TRUCK SERVICE INC	General Automotive Repair Shops, NEC
2011	FLITE CRAFT	Aircraft And Heavy Equipment Repair Services
2012	VANS MOBILE TRUCK SERVICE INC	General Automotive Repair Shops, NEC
2012	FLITE CRAFT	Aircraft And Heavy Equipment Repair Services
2013	FLITE CRAFT	Aircraft And Heavy Equipment Repair Services
2013	VANS MOBILE TRUCK SERVICE INC	General Automotive Repair Shops, NEC
2014	VANS MOBILE TRUCK SERVICE INC	General Automotive Repair Shops, NEC
2014	FLITE CRAFT	Aircraft And Heavy Equipment Repair Services

---

C16 **K-M AIR ENTERPRISES INC.** **San Bern. Co. Permit** **S121309622**
South **7000 MERRILL AVE BLDG 120/1** **N/A**
< 1/8 **CHINO, CA 91710**
0.002 mi.
8 ft. **Site 8 of 8 in cluster C**

Relative:
Lower

Actual:
638 ft.

San Bern. Co. Permit:

Region:	SAN BERNARDINO
Facility ID:	FA0004203
Owner:	MORIMOTO, KIYOHARU
Permit Number:	PT0008399
Permit Category:	CONDITIONALLY EXEMPT SMALL QUANTITY GENERATOR
Facility Status:	INACTIVE
Expiration Date:	07/31/2010

Region:	SAN BERNARDINO
Facility ID:	FA0004203
Owner:	MORIMOTO, KIYOHARU
Permit Number:	PT0008400
Permit Category:	SPECIAL HANDLER
Facility Status:	INACTIVE
Expiration Date:	07/31/2007

D17 SSE < 1/8 0.002 mi. 9 ft. | **CHINO FIRE STATION THREE** | **HIST UST** | **U001568871** | **N/A**

7100 MERRILL AVE
CHINO, CA 91710

Site 1 of 2 in cluster D

Relative: Lower

Actual: 640 ft.

HIST UST:

File Number:	Not reported
URL:	Not reported
Region:	STATE
Facility ID:	00000055076
Facility Type:	Other
Other Type:	FIRE STATION
Contact Name:	R. SEWELL
Telephone:	7145919893
Owner Name:	CHINO RURAL FIRE DISTRICT
Owner Address:	13251 CENTRAL AVE.
Owner City,St,Zip:	CHINO, CA 91710
Total Tanks:	0001
Tank Num:	001
Container Num:	3A
Year Installed:	Not reported
Tank Capacity:	00000550
Tank Used for:	PRODUCT
Type of Fuel:	DIESEL
Container Construction Thickness:	Not reported
Leak Detection:	None

D18 SSE < 1/8 0.002 mi. 9 ft. | **CHINO FIRE DISTRICT #3** | **SWEEPS UST** | **HIST UST** | **CA FID UST** | **S101618764** | **N/A**

7100 MERRIL AVE
CHINO, CA 91710

Site 2 of 2 in cluster D

Relative: Lower

Actual: 640 ft.

SWEEPS UST:

Status:	Active
Comp Number:	55076
Number:	4
Board Of Equalization:	44-021223
Referral Date:	08-27-91
Action Date:	08-27-91
Created Date:	02-29-88
Owner Tank Id:	3A
SWRCB Tank Id:	36-000-055076-000001
Tank Status:	A
Capacity:	550
Active Date:	07-01-85
Tank Use:	M.V. FUEL
STG:	P
Content:	DIESEL
Number Of Tanks:	1

HIST UST:

File Number:	00029C0C
URL:	http://geotracker.waterboards.ca.gov/ustpdfs/pdf/00029C0C.pdf
Region:	Not reported
Facility ID:	Not reported
Facility Type:	Not reported

CHINO FIRE DISTRICT #3 (Continued) **S101618764**

Other Type:	Not reported
Contact Name:	Not reported
Telephone:	Not reported
Owner Name:	Not reported
Owner Address:	Not reported
Owner City,St,Zip:	Not reported
Total Tanks:	Not reported

Tank Num:	Not reported
Container Num:	Not reported
Year Installed:	Not reported
Tank Capacity:	Not reported
Tank Used for:	Not reported
Type of Fuel:	Not reported
Container Construction Thickness:	Not reported
Leak Detection:	Not reported

Click here for Geo Tracker PDF:

CA FID UST:

Facility ID:	36009142
Regulated By:	UTNKA
Regulated ID:	00055076
Cortese Code:	Not reported
SIC Code:	Not reported
Facility Phone:	Not reported
Mail To:	Not reported
Mailing Address:	7100 MERRIL AVE
Mailing Address 2:	Not reported
Mailing City,St,Zip:	CHINO 91710
Contact:	Not reported
Contact Phone:	Not reported
DUNs Number:	Not reported
NPDES Number:	Not reported
EPA ID:	Not reported
Comments:	Not reported
Status:	Active

E19
SSW
< 1/8
0.008 mi.
44 ft.

EZELL SALES INC **San Bern. Co. Permit** **S104766138**
7000 E MERRILL AVE BLDG 4 **N/A**
CHINO, CA 91710

Site 1 of 3 in cluster E

Relative:
Lower

Actual:
635 ft.

San Bern. Co. Permit:

Region:	SAN BERNARDINO
Facility ID:	FA0002988
Owner:	SYBERSMA, CHARLES
Permit Number:	PT0008377
Permit Category:	HAZMAT HANDLER 0-10 EMPLOYEES
Facility Status:	INACTIVE
Expiration Date:	11/30/2006

E20 SSW < 1/8 0.008 mi. 44 ft. | **SAN BERNARDINO COUNTY TRANS** | **RCRA-SQG FINDS ECHO HAZNET** | **1001967430 CAR000068940**

7000 MERRIL BLDG M5
CHINO, CA 91710

Site 2 of 3 in cluster E

Relative: Lower

Actual: 635 ft.

RCRA-SQG:

Date form received by agency:	03/24/2000
Facility name:	SAN BERNARDINO COUNTY TRANS
Facility address:	7000 MERRIL BLDG M5 CHINO, CA 91710
EPA ID:	CAR000068940
Contact:	ARTHUR DRAZIN
Contact address:	7000 MERRIL AVE CHINO, CA 91710
Contact country:	US
Contact telephone:	909-597-6270
Contact email:	Not reported
EPA Region:	09
Classification:	Small Small Quantity Generator
Description:	Handler: generates more than 100 and less than 1000 kg of hazardous waste during any calendar month and accumulates less than 6000 kg of hazardous waste at any time; or generates 100 kg or less of hazardous waste during any calendar month, and accumulates more than 1000 kg of hazardous waste at any time

Owner/Operator Summary:

Owner/operator name:	SAN BERNARDINO COUNTY
Owner/operator address:	825 E THIRD ST SAN BERNARDINO, CA 92415
Owner/operator country:	Not reported
Owner/operator telephone:	909-387-2599
Owner/operator email:	Not reported
Owner/operator fax:	Not reported
Owner/operator extension:	Not reported
Legal status:	County
Owner/Operator Type:	Owner
Owner/Op start date:	Not reported
Owner/Op end date:	Not reported

Handler Activities Summary:

U.S. importer of hazardous waste:	No
Mixed waste (haz. and radioactive):	No
Recycler of hazardous waste:	No
Transporter of hazardous waste:	No
Treater, storer or disposer of HW:	No
Underground injection activity:	No
On-site burner exemption:	No
Furnace exemption:	No
Used oil fuel burner:	No
Used oil processor:	No
User oil refiner:	No
Used oil fuel marketer to burner:	No
Used oil Specification marketer:	No
Used oil transfer facility:	No
Used oil transporter:	No

. Waste code: D001

SAN BERNARDINO COUNTY TRANS (Continued) **1001967430**

. Waste name: IGNITABLE WASTE

Violation Status: No violations found

FINDS:

Registry ID: 110002934362

Environmental Interest/Information System
California Hazardous Waste Tracking System - Datamart (HWTS-DATAMART) provides California with information on hazardous waste shipments for generators, transporters, and treatment, storage, and disposal facilities.

RCRAInfo is a national information system that supports the Resource Conservation and Recovery Act (RCRA) program through the tracking of events and activities related to facilities that generate, transport, and treat, store, or dispose of hazardous waste. RCRAInfo allows RCRA program staff to track the notification, permit, compliance, and corrective action activities required under RCRA.

Click this hyperlink while viewing on your computer to access additional FINDS: detail in the EDR Site Report.

ECHO:

Envid:	1001967430
Registry ID:	110002934362
DFR URL:	http://echo.epa.gov/detailed-facility-report?fid=110002934362

HAZNET:

envid:	1001967430
Year:	2000
GEPAID:	CAR000068940
Contact:	SAN BERNARDINO COUNTY TRANS
Telephone:	Not reported
Mailing Name:	Not reported
Mailing Address:	7000 E MERRILL AVE BOX 4
Mailing City,St,Zip:	CHINO, CA 917100000
Gen County:	Not reported
TSD EPA ID:	CAD050806850
TSD County:	Not reported
Waste Category:	Hydrocarbon solvents (benzene, hexane, Stoddard, Etc.)
Disposal Method:	Transfer Station
Tons:	1.37
Cat Decode:	Not reported
Method Decode:	Not reported
Facility County:	San Bernardino

E21 SSW < 1/8 0.008 mi. 44 ft. | **CHINO AIRPORT** | **SLIC** | **S101541252** | **N/A**

700 MERRILL AVENUE
CHINO, CA

Site 3 of 3 in cluster E

Relative: Lower

Actual: 635 ft.

SLIC REG 8:

Type:	Groundwater
Facility Status:	Additional Characterization Underway
Staff:	John Broderick, Tel 909-782-4494, SPECIAL PROJECTS
Substance:	SOLVENTS
Lead Agency:	Regional Board
Location Code:	Not reported
Thomas Bros Code:	Not reported

F22 NW < 1/8 0.015 mi. 81 ft. | **KROEZE DAIRY EQUIPMENT INC.** | **HIST UST** | **U001568928** | **N/A**

14393 EUCLID AVE.
14393 EUCLID AVE., CA 91710

Site 1 of 2 in cluster F

Relative: Higher

Actual: 664 ft.

HIST UST:

File Number:	Not reported
URL:	Not reported
Region:	STATE
Facility ID:	00000068364
Facility Type:	Other
Other Type:	DAIRY EQUIP. SALES,
Contact Name:	Not reported
Telephone:	7145971741
Owner Name:	KROEZE BROS.
Owner Address:	14393 EUCLID AVE.
Owner City,St,Zip:	CHINO, CA 91710
Total Tanks:	0002
Tank Num:	001
Container Num:	KR0001
Year Installed:	1976
Tank Capacity:	00006000
Tank Used for:	WASTE
Type of Fuel:	1
Container Construction Thickness:	/4 2
Leak Detection:	Stock Inventor
Tank Num:	002
Container Num:	1
Year Installed:	Not reported
Tank Capacity:	00010000
Tank Used for:	PRODUCT
Type of Fuel:	UNLEADED
Container Construction Thickness:	1/4
Leak Detection:	Stock Inventor, Pressure Test

F23 **BRINDERSON DE LAVAL SALES AND SRVS** **SWEEPS UST** **S105697316**
NW **14393 EUCLID AVE** **HIST UST** **N/A**
< 1/8 **CHINO, CA 91710** **San Bern. Co. Permit**
0.015 mi.
81 ft. **Site 2 of 2 in cluster F**

Relative:
Higher

Actual:
664 ft.

SWEEPS UST:

Status:	Active
Comp Number:	68364
Number:	3
Board Of Equalization:	Not reported
Referral Date:	08-27-91
Action Date:	08-27-91
Created Date:	02-29-88
Owner Tank Id:	Not reported
SWRCB Tank Id:	Not reported
Tank Status:	Not reported
Capacity:	Not reported
Active Date:	Not reported
Tank Use:	Not reported
STG:	Not reported
Content:	Not reported
Number Of Tanks:	Not reported

Status:	Not reported
Comp Number:	68364
Number:	Not reported
Board Of Equalization:	Not reported
Referral Date:	Not reported
Action Date:	Not reported
Created Date:	Not reported
Owner Tank Id:	Not reported
SWRCB Tank Id:	36-000-068364-000001
Tank Status:	Not reported
Capacity:	6000
Active Date:	Not reported
Tank Use:	M.V. FUEL
STG:	PRODUCT
Content:	REG UNLEADED
Number Of Tanks:	2

Status:	Not reported
Comp Number:	68364
Number:	Not reported
Board Of Equalization:	Not reported
Referral Date:	Not reported
Action Date:	Not reported
Created Date:	Not reported
Owner Tank Id:	Not reported
SWRCB Tank Id:	36-000-068364-000002
Tank Status:	Not reported
Capacity:	4000
Active Date:	Not reported
Tank Use:	M.V. FUEL
STG:	PRODUCT
Content:	DIESEL
Number Of Tanks:	Not reported

BRINDERSON DE LAVAL SALES AND SRVS (Continued) **S105697316**

HIST UST:

File Number:	0002A140
URL:	http://geotracker.waterboards.ca.gov/ustpdfs/pdf/0002A140.pdf
Region:	Not reported
Facility ID:	Not reported
Facility Type:	Not reported
Other Type:	Not reported
Contact Name:	Not reported
Telephone:	Not reported
Owner Name:	Not reported
Owner Address:	Not reported
Owner City,St,Zip:	Not reported
Total Tanks:	Not reported
Tank Num:	Not reported
Container Num:	Not reported
Year Installed:	Not reported
Tank Capacity:	Not reported
Tank Used for:	Not reported
Type of Fuel:	Not reported
Container Construction Thickness:	Not reported
Leak Detection:	Not reported

Click here for Geo Tracker PDF:

San Bern. Co. Permit:

Region:	SAN BERNARDINO
Facility ID:	FA0007603
Owner:	GABRIELSE, BERNIE
Permit Number:	PT0013065
Permit Category:	HAZMAT HANDLER 0-10 EMPLOYEES
Facility Status:	INACTIVE
Expiration Date:	01/31/2006
Region:	SAN BERNARDINO
Facility ID:	FA0007603
Owner:	GABRIELSE, BERNIE
Permit Number:	PT0013064
Permit Category:	SPECIAL GENERATOR
Facility Status:	INACTIVE
Expiration Date:	01/31/2003

---

24 **FULL CYCLE COMMODITIES INC** **RCRA NonGen / NLR** **1009398213**
NNW **14430 S EUCLID AVE** **CAR000171926**
< 1/8 **CHINO, CA 91710**
0.093 mi.
489 ft.

Relative:
Higher

Actual:
669 ft.

RCRA NonGen / NLR:

Date form received by agency:	03/01/2006
Facility name:	FULL CYCLE COMMODITIES INC
Facility address:	14430 S EUCLID AVE CHINO, CA 91710
EPA ID:	CAR000171926
Mailing address:	PO BOX 2144 CHINO, CA 91708
Contact:	NORMAN L ABBOTT

FULL CYCLE COMMODITIES INC (Continued) **1009398213**

Contact address:	PO BOX 2144 CHINO, CA 91708
Contact country:	US
Contact telephone:	909-319-4977
Contact email:	Not reported
EPA Region:	09
Classification:	Non-Generator
Description:	Handler: Non-Generators do not presently generate hazardous waste

Owner/Operator Summary:

Owner/operator name:	NORMAN L ABBOTT
Owner/operator address:	PO BOX 2144 CHINO, CA 91708
Owner/operator country:	US
Owner/operator telephone:	Not reported
Owner/operator email:	Not reported
Owner/operator fax:	Not reported
Owner/operator extension:	Not reported
Legal status:	Private
Owner/Operator Type:	Owner
Owner/Op start date:	02/02/2002
Owner/Op end date:	Not reported

Owner/operator name:	NORMAN L ABBOTT
Owner/operator address:	Not reported Not reported
Owner/operator country:	US
Owner/operator telephone:	Not reported
Owner/operator email:	Not reported
Owner/operator fax:	Not reported
Owner/operator extension:	Not reported
Legal status:	Private
Owner/Operator Type:	Operator
Owner/Op start date:	02/02/2002
Owner/Op end date:	Not reported

Handler Activities Summary:

U.S. importer of hazardous waste:	No
Mixed waste (haz. and radioactive):	No
Recycler of hazardous waste:	No
Transporter of hazardous waste:	Yes
Treater, storer or disposer of HW:	No
Underground injection activity:	No
On-site burner exemption:	No
Furnace exemption:	No
Used oil fuel burner:	No
Used oil processor:	No
User oil refiner:	No
Used oil fuel marketer to burner:	No
Used oil Specification marketer:	No
Used oil transfer facility:	No
Used oil transporter:	No

Violation Status: No violations found

G25 NNW < 1/8 0.114 mi. 603 ft. | **CHINO VALLEY DISTRIBUTION INC**
14411 EUCLID AVE
ONTARIO, CA 91762

Site 1 of 2 in cluster G

ENF | **S108201486**
San Bern. Co. Permit | **N/A**

Relative: Higher

Actual: 672 ft.

ENF:

Region:	8
Facility Id:	645496
Agency Name:	Not reported
Place Type:	Facility
Place Subtype:	Not reported
Facility Type:	Industrial
Agency Type:	Not reported
# Of Agencies:	Not reported
Place Latitude:	33.99187
Place Longitude:	-117.648993
SIC Code 1:	Not reported
SIC Desc 1:	Not reported
SIC Code 2:	Not reported
SIC Desc 2:	Not reported
SIC Code 3:	Not reported
SIC Desc 3:	Not reported
NAICS Code 1:	Not reported
NAICS Desc 1:	Not reported
NAICS Code 2:	Not reported
NAICS Desc 2:	Not reported
NAICS Code 3:	Not reported
NAICS Desc 3:	Not reported
# Of Places:	1
Source Of Facility:	Reg Meas
Design Flow:	Not reported
Threat To Water Quality:	Not reported
Complexity:	Not reported
Pretreatment:	Not reported
Facility Waste Type:	Not reported
Facility Waste Type 2:	Not reported
Facility Waste Type 3:	Not reported
Facility Waste Type 4:	Not reported
Program:	CONSTW
Program Category1:	NPDESSW
Program Category2:	NPDESSW
# Of Programs:	1
WDID:	8 36N000839
Reg Measure Id:	336472
Reg Measure Type:	Unregulated
Region:	8
Order #:	Not reported
Npdes# CA#:	Not reported
Major-Minor:	Not reported
Npdes Type:	Not reported
Reclamation:	Not reported
Dredge Fill Fee:	Not reported
301H:	Not reported
Application Fee Amt Received:	Not reported
Status:	Never Active
Status Date:	01/18/2013
Effective Date:	11/16/2006
Expiration/Review Date:	Not reported

CHINO VALLEY DISTRIBUTION INC (Continued) **S108201486**

Termination Date:	Not reported
WDR Review - Amend:	Not reported
WDR Review - Revise/Renew:	Not reported
WDR Review - Rescind:	Not reported
WDR Review - No Action Required:	Not reported
WDR Review - Pending:	Not reported
WDR Review - Planned:	Not reported
Status Enrollee:	N
Individual/General:	I
Fee Code:	Not reported
Direction/Voice:	Passive
Enforcement Id(EID):	347673
Region:	8
Order / Resolution Number:	Not reported
Enforcement Action Type:	Oral Communication
Effective Date:	01/04/2007
Adoption/Issuance Date:	Not reported
Achieve Date:	Not reported
Termination Date:	01/04/2007
ACL Issuance Date:	Not reported
EPL Issuance Date:	Not reported
Status:	Historical
Title:	Oral Communication on 01/04/2007 on lack of BMPs
Description:	Facility requested a 2nd inspection NONA approval. On arrival, all the requested vehicle parts, oil drums, and open trash containers are not placed under roof, or under covers. Tires had been moved into large containers, but a few tires are still sitting outside. NONA approval denied until the requested clean-ups are completed.
Program:	CONSTW
Latest Milestone Completion Date:	Not reported
# Of Programs1:	1
Total Assessment Amount:	0
Initial Assessed Amount:	0
Liability $ Amount:	0
Project $ Amount:	0
Liability $ Paid:	0
Project $ Completed:	0
Total $ Paid/Completed Amount:	0

Region:	8
Facility Id:	645496
Agency Name:	Not reported
Place Type:	Facility
Place Subtype:	Not reported
Facility Type:	Industrial
Agency Type:	Not reported
# Of Agencies:	Not reported
Place Latitude:	33.99187
Place Longitude:	-117.648993
SIC Code 1:	Not reported
SIC Desc 1:	Not reported
SIC Code 2:	Not reported
SIC Desc 2:	Not reported
SIC Code 3:	Not reported
SIC Desc 3:	Not reported
NAICS Code 1:	Not reported

CHINO VALLEY DISTRIBUTION INC (Continued) **S108201486**

NAICS Desc 1:	Not reported
NAICS Code 2:	Not reported
NAICS Desc 2:	Not reported
NAICS Code 3:	Not reported
NAICS Desc 3:	Not reported
# Of Places:	1
Source Of Facility:	Reg Meas
Design Flow:	Not reported
Threat To Water Quality:	Not reported
Complexity:	Not reported
Pretreatment:	Not reported
Facility Waste Type:	Not reported
Facility Waste Type 2:	Not reported
Facility Waste Type 3:	Not reported
Facility Waste Type 4:	Not reported
Program:	CONSTW
Program Category1:	NPDESSW
Program Category2:	NPDESSW
# Of Programs:	1
WDID:	8 36N000839
Reg Measure Id:	336472
Reg Measure Type:	Unregulated
Region:	8
Order #:	Not reported
Npdes# CA#:	Not reported
Major-Minor:	Not reported
Npdes Type:	Not reported
Reclamation:	Not reported
Dredge Fill Fee:	Not reported
301H:	Not reported
Application Fee Amt Received:	Not reported
Status:	Never Active
Status Date:	01/18/2013
Effective Date:	11/16/2006
Expiration/Review Date:	Not reported
Termination Date:	Not reported
WDR Review - Amend:	Not reported
WDR Review - Revise/Renew:	Not reported
WDR Review - Rescind:	Not reported
WDR Review - No Action Required:	Not reported
WDR Review - Pending:	Not reported
WDR Review - Planned:	Not reported
Status Enrollee:	N
Individual/General:	I
Fee Code:	Not reported
Direction/Voice:	Passive
Enforcement Id(EID):	345970
Region:	8
Order / Resolution Number:	Not reported
Enforcement Action Type:	Oral Communication
Effective Date:	05/08/2008
Adoption/Issuance Date:	Not reported
Achieve Date:	Not reported
Termination Date:	05/08/2008
ACL Issuance Date:	Not reported
EPL Issuance Date:	Not reported
Status:	Historical

CHINO VALLEY DISTRIBUTION INC (Continued) **S108201486**

Title:	Oral Communication on 05/08/2008 for Lack of BMPs and Housekeeping
Description:	There are still 55-gal drums, partially filled with mix fluids (waste oils, waste detergents, and unknown fluid), two 5,500-gal totes filled with waste oil, without secondary containment nor under cover. Waste water from the washing areas collected along the south side of the property, pooling all the way to the front side of the property.
Program:	CONSTW
Latest Milestone Completion Date:	Not reported
# Of Programs1:	1
Total Assessment Amount:	0
Initial Assessed Amount:	0
Liability $ Amount:	0
Project $ Amount:	0
Liability $ Paid:	0
Project $ Completed:	0
Total $ Paid/Completed Amount:	0
Region:	8
Facility Id:	645496
Agency Name:	Not reported
Place Type:	Facility
Place Subtype:	Not reported
Facility Type:	Industrial
Agency Type:	Not reported
# Of Agencies:	Not reported
Place Latitude:	33.99187
Place Longitude:	-117.648993
SIC Code 1:	Not reported
SIC Desc 1:	Not reported
SIC Code 2:	Not reported
SIC Desc 2:	Not reported
SIC Code 3:	Not reported
SIC Desc 3:	Not reported
NAICS Code 1:	Not reported
NAICS Desc 1:	Not reported
NAICS Code 2:	Not reported
NAICS Desc 2:	Not reported
NAICS Code 3:	Not reported
NAICS Desc 3:	Not reported
# Of Places:	1
Source Of Facility:	Reg Meas
Design Flow:	Not reported
Threat To Water Quality:	Not reported
Complexity:	Not reported
Pretreatment:	Not reported
Facility Waste Type:	Not reported
Facility Waste Type 2:	Not reported
Facility Waste Type 3:	Not reported
Facility Waste Type 4:	Not reported
Program:	CONSTW
Program Category1:	NPDESSW
Program Category2:	NPDESSW
# Of Programs:	1
WDID:	8 36N000839
Reg Measure Id:	336472

CHINO VALLEY DISTRIBUTION INC (Continued) **S108201486**

Reg Measure Type:	Unregulated
Region:	8
Order #:	Not reported
Npdes# CA#:	Not reported
Major-Minor:	Not reported
Npdes Type:	Not reported
Reclamation:	Not reported
Dredge Fill Fee:	Not reported
301H:	Not reported
Application Fee Amt Received:	Not reported
Status:	Never Active
Status Date:	01/18/2013
Effective Date:	11/16/2006
Expiration/Review Date:	Not reported
Termination Date:	Not reported
WDR Review - Amend:	Not reported
WDR Review - Revise/Renew:	Not reported
WDR Review - Rescind:	Not reported
WDR Review - No Action Required:	Not reported
WDR Review - Pending:	Not reported
WDR Review - Planned:	Not reported
Status Enrollee:	N
Individual/General:	I
Fee Code:	Not reported
Direction/Voice:	Passive
Enforcement Id(EID):	336473
Region:	8
Order / Resolution Number:	Not reported
Enforcement Action Type:	Oral Communication
Effective Date:	11/16/2006
Adoption/Issuance Date:	Not reported
Achieve Date:	Not reported
Termination Date:	11/16/2006
ACL Issuance Date:	Not reported
EPL Issuance Date:	Not reported
Status:	Historical
Title:	Oral Communication on 11/16/2006 for lack of BMPs
Description:	Poor housekeeping and no BMPs. Exposed automotive fluids, tires, and engine parts.
Program:	CONSTW
Latest Milestone Completion Date:	Not reported
# Of Programs1:	1
Total Assessment Amount:	0
Initial Assessed Amount:	0
Liability $ Amount:	0
Project $ Amount:	0
Liability $ Paid:	0
Project $ Completed:	0
Total $ Paid/Completed Amount:	0

San Bern. Co. Permit:

Region:	SAN BERNARDINO
Facility ID:	FA0012776
Owner:	VAN DIEST, CURTIS
Permit Number:	PT0022304
Permit Category:	SMALL QUANTITY GENERATOR
Facility Status:	INACTIVE

CHINO VALLEY DISTRIBUTION INC (Continued) **S108201486**

Expiration Date: 10/31/2013

Region: SAN BERNARDINO
Facility ID: FA0012776
Owner: VAN DIEST, CURTIS
Permit Number: PT0022303
Permit Category: HAZARDOUS MATERIALS 1-3 CHEMICALS
Facility Status: INACTIVE
Expiration Date: 10/31/2013

G26
NNW
< 1/8
0.114 mi.
603 ft.

CHINO VALLEY TRUCK WASH, INC.
14411 EUCLID AVE
ONTARIO, CA 91762

HAZNET **S113133671**
San Bern. Co. Permit **N/A**

Site 2 of 2 in cluster G

Relative:
Higher

Actual:
672 ft.

HAZNET:
envid: S113133671
Year: 2004
GEPAID: CAL000285788
Contact: CURTIS VANDIEST
Telephone: 9093932784
Mailing Name: Not reported
Mailing Address: 14191 DURAZNO AVE
Mailing City,St,Zip: CHINO, CA 91710
Gen County: Not reported
TSD EPA ID: CAT000646117
TSD County: Not reported
Waste Category: Other inorganic solid waste
Disposal Method: Disposal, Land Fill
Tons: 27.81
Cat Decode: Not reported
Method Decode: Not reported
Facility County: San Bernardino

San Bern. Co. Permit:
Region: SAN BERNARDINO
Facility ID: FA0012945
Owner: Theresa Loureiro
Permit Number: PT0022639
Permit Category: HAZARDOUS MATERIALS 1-3 CHEMICALS SPECIAL
Facility Status: ACTIVE
Expiration Date: 05/31/2018

27
NW
1/8-1/4
0.132 mi.
697 ft.

ALBERS MFG CO INC
14470 S EUCLID AVE
CHINO, CA 91710

San Bern. Co. Permit **S104763406**
N/A

Relative:
Higher

Actual:
665 ft.

San Bern. Co. Permit:
Region: SAN BERNARDINO
Facility ID: FA0000801
Owner: ALBERS, TEO SR
Permit Number: PT0007603
Permit Category: HAZARDOUS MATERIALS 4-10 CHEMICALS

ALBERS MFG CO INC (Continued) **S104763406**

Facility Status: INACTIVE
Expiration Date: 05/31/2016

Region: SAN BERNARDINO
Facility ID: FA0000801
Owner: ALBERS, TEO SR
Permit Number: PT0007604
Permit Category: SMALL QUANTITY GENERATOR
Facility Status: INACTIVE
Expiration Date: 05/31/2016

28
NNW
1/8-1/4
0.156 mi.
825 ft.

LENNAR HOMES OF CALIFORNIA, INC
14380 EUCLID AVENUE
CHINO, CA 91710

HAZNET **S119102877**
San Bern. Co. Permit **N/A**

Relative:
Higher

Actual:
673 ft.

HAZNET:
envid: S119102877
Year: 2016
GEPAID: CAC002886369
Contact: ZACH FREEMAN
Telephone: 9094842205
Mailing Name: Not reported
Mailing Address: 10532 ACACIA STREET
Mailing City,St,Zip: RANCHO CUCAMONGA, CA 91730
Gen County: San Bernardino
TSD EPA ID: CAT080013352
TSD County: Los Angeles
Waste Category: Aqueous solution with total organic residues 10 percent or more
Disposal Method: Other Recovery Of Reclamation For Reuse Including Acid Regeneration, Organics Recovery Ect
Tons: 0.5004
Cat Decode: Aqueous solution with total organic residues 10 percent or more
Method Decode: Other Recovery Of Reclamation For Reuse Including Acid Regeneration, Organics Recovery Ect
Facility County: San Bernardino

San Bern. Co. Permit:
Region: SAN BERNARDINO
Facility ID: FA0017145
Owner: LENNAR HOMES OF CALIFORNIA
Permit Number: PT0036610
Permit Category: UST OWNERSHIP/OPERATING PERMIT (PER UST)
Facility Status: INACTIVE
Expiration Date: 11/30/2017

29 NNE 1/8-1/4 0.206 mi. 1088 ft.

CHINO VALLEY DAIRY 2
14389 SULTANA AVENUE
ONTARIO, CA 91710

ENF **S108536503**
San Bern. Co. Permit **N/A**

Relative: Higher

Actual: 678 ft.

ENF:

Region:	8
Facility Id:	259361
Agency Name:	Not reported
Place Type:	Growing
Place Subtype:	Animal Feeding
Facility Type:	Agricultural
Agency Type:	Not reported
# Of Agencies:	Not reported
Place Latitude:	33.99296
Place Longitude:	-117.64537
SIC Code 1:	241
SIC Desc 1:	Dairy Farms
SIC Code 2:	Not reported
SIC Desc 2:	Not reported
SIC Code 3:	Not reported
SIC Desc 3:	Not reported
NAICS Code 1:	Not reported
NAICS Desc 1:	Not reported
NAICS Code 2:	Not reported
NAICS Desc 2:	Not reported
NAICS Code 3:	Not reported
NAICS Desc 3:	Not reported
# Of Places:	1
Source Of Facility:	Enf Action
Design Flow:	Not reported
Threat To Water Quality:	Not reported
Complexity:	Not reported
Pretreatment:	Not reported
Facility Waste Type:	Solid wastes, NEC
Facility Waste Type 2:	Stormwater runoff
Facility Waste Type 3:	Not reported
Facility Waste Type 4:	Not reported
Program:	ANIWSTCOWS
Program Category1:	ANIMALWASTE
Program Category2:	ANIMALWASTE
# Of Programs:	1
WDID:	Not reported
Reg Measure Id:	332712
Reg Measure Type:	NPDES Permits
Region:	8
Order #:	R8-2007-0001
Npdes# CA#:	CAG018001
Major-Minor:	Not reported
Npdes Type:	Not reported
Reclamation:	Not reported
Dredge Fill Fee:	Not reported
301H:	Not reported
Application Fee Amt Received:	Not reported
Status:	Historical
Status Date:	12/24/2013
Effective Date:	09/07/2007
Expiration/Review Date:	09/06/2012

CHINO VALLEY DAIRY 2 (Continued) **S108536503**

Termination Date:	06/06/2013
WDR Review - Amend:	Not reported
WDR Review - Revise/Renew:	Not reported
WDR Review - Rescind:	Not reported
WDR Review - No Action Required:	Not reported
WDR Review - Pending:	Not reported
WDR Review - Planned:	Not reported
Status Enrollee:	N
Individual/General:	G
Fee Code:	Not reported
Direction/Voice:	Passive
Enforcement Id(EID):	347328
Region:	8
Order / Resolution Number:	Not reported
Enforcement Action Type:	Oral Communication
Effective Date:	07/01/2004
Adoption/Issuance Date:	Not reported
Achieve Date:	Not reported
Termination Date:	07/01/2004
ACL Issuance Date:	Not reported
EPL Issuance Date:	Not reported
Status:	Historical
Title:	Oral Comm..
Description:	Not reported
Program:	ANIWSTCOWS
Latest Milestone Completion Date:	Not reported
# Of Programs1:	1
Total Assessment Amount:	0
Initial Assessed Amount:	0
Liability $ Amount:	0
Project $ Amount:	0
Liability $ Paid:	0
Project $ Completed:	0
Total $ Paid/Completed Amount:	0

San Bern. Co. Permit:

Region:	SAN BERNARDINO
Facility ID:	FA0010956
Owner:	JORRITSMA, JAMES
Permit Number:	PT0018895
Permit Category:	HAZMAT HANDLER 0-10 EMPLOYEES
Facility Status:	INACTIVE
Expiration Date:	11/30/2012

Region:	SAN BERNARDINO
Facility ID:	FA0010956
Owner:	JORRITSMA, JAMES
Permit Number:	PT0018896
Permit Category:	SPECIAL GENERATOR
Facility Status:	INACTIVE
Expiration Date:	11/30/2012

Region:	SAN BERNARDINO
Facility ID:	FA0000694
Owner:	ALBERS, RAYMOND J
Permit Number:	PT0008938
Permit Category:	SPECIAL GENERATOR

CHINO VALLEY DAIRY 2 (Continued) **S108536503**

Facility Status: INACTIVE
Expiration Date: 04/30/1997

Region: SAN BERNARDINO
Facility ID: FA0000694
Owner: ALBERS, RAYMOND J
Permit Number: PT0008937
Permit Category: SPECIAL HANDLER
Facility Status: INACTIVE
Expiration Date: 04/30/1997

H30
NE
1/8-1/4
0.219 mi.
1155 ft.

AG-BORBA, JOE **UST** **U003785011**
7475 EUCALYPTUS AVE **N/A**
CHINO, CA 91762

Site 1 of 4 in cluster H

Relative:
Higher

Actual:
669 ft.

UST:
Facility ID: 87014337
Permitting Agency: SAN BERNARDINO COUNTY
Latitude: 33.99032
Longitude: -117.64199

H31
NE
1/8-1/4
0.219 mi.
1155 ft.

G H DAIRY #2 **San Bern. Co. Permit** **S104761636**
7475 EUCALYPTUS AVE **N/A**
ONTARIO, CA 91761

Site 2 of 4 in cluster H

Relative:
Higher

Actual:
669 ft.

San Bern. Co. Permit:
Region: SAN BERNARDINO
Facility ID: FA0011765
Owner: GERBEN HETTINGA
Permit Number: PT0020441
Permit Category: HAZARDOUS MATERIALS 4-10 CHEMICALS
Facility Status: ACTIVE
Expiration Date: 08/31/2018

Region: SAN BERNARDINO
Facility ID: FA0011765
Owner: GERBEN HETTINGA
Permit Number: PT0037882
Permit Category: HAZWASTE GENERAL ACTIVITY (NB)
Facility Status: FEE EXEMPT
Expiration Date: 08/31/2018

Region: SAN BERNARDINO
Facility ID: FA0000361
Owner: JOSEPH & DOLEEN BORBA ADMIN
Permit Number: PT0019095
Permit Category: HAZARDOUS WASTE GENERATOR - 0-10 EMPLOYEES
Facility Status: INACTIVE
Expiration Date: 09/30/2009

Region: SAN BERNARDINO
Facility ID: FA0000361

G H DAIRY #2 (Continued) **S104761636**

Owner: JOSEPH & DOLEEN BORBA ADMIN
Permit Number: PT0003516
Permit Category: HAZMAT HANDLER 0-10 EMPLOYEES (W/GEN PRMT)
Facility Status: INACTIVE
Expiration Date: 09/30/2009

Region: SAN BERNARDINO
Facility ID: FA0000361
Owner: JOSEPH & DOLEEN BORBA ADMIN
Permit Number: PT0011137
Permit Category: UST OWNERSHIP/OPERATING PERMIT (PER UST)
Facility Status: INACTIVE
Expiration Date: 09/30/1990

I32 **ANAHEIM CITRUS PRODUCTS** **HIST UST** **U001568847**
NW **14297 FERN AVE** **N/A**
1/8-1/4 **CHINO, CA 91710**
0.220 mi.
1163 ft. **Site 1 of 2 in cluster I**

Relative:
Higher

Actual:
663 ft.

HIST UST:

File Number:	000298E5
URL:	http://geotracker.waterboards.ca.gov/ustpdfs/pdf/000298E5.pdf
Region:	STATE
Facility ID:	00000066173
Facility Type:	Other
Other Type:	TRUCKING
Contact Name:	WILLIAM KROELINGER
Telephone:	7145334558
Owner Name:	ANAHEIM CITRUS PRODUCTS
Owner Address:	421 COMMERCIAL STREET
Owner City,St,Zip:	ANAHEIM, CA 92803
Total Tanks:	0002
Tank Num:	001
Container Num:	D-1
Year Installed:	1984
Tank Capacity:	00004000
Tank Used for:	WASTE
Type of Fuel:	4
Container Construction Thickness:	/8 2
Leak Detection:	Stock Inventor
Tank Num:	002
Container Num:	D-2
Year Installed:	1984
Tank Capacity:	00004000
Tank Used for:	PRODUCT
Type of Fuel:	DIESEL
Container Construction Thickness:	3/8
Leak Detection:	Stock Inventor

Click here for Geo Tracker PDF:

I33 NW 1/8-1/4 0.220 mi. 1163 ft. | **ANAHEIM CITRUS PRODUCTS**
14297 FERN AVE
CHINO, CA 91710

SWEEPS UST **S101618749**
CA FID UST **N/A**

Site 2 of 2 in cluster I

Relative: Higher

Actual: 663 ft.

SWEEPS UST:

Status:	Active
Comp Number:	66173
Number:	9
Board Of Equalization:	44-021433
Referral Date:	08-27-91
Action Date:	08-27-91
Created Date:	02-29-88
Owner Tank Id:	D-1
SWRCB Tank Id:	36-000-066173-000001
Tank Status:	A
Capacity:	4000
Active Date:	07-01-85
Tank Use:	M.V. FUEL
STG:	P
Content:	DIESEL
Number Of Tanks:	2

Status:	Active
Comp Number:	66173
Number:	9
Board Of Equalization:	44-021433
Referral Date:	08-27-91
Action Date:	08-27-91
Created Date:	02-29-88
Owner Tank Id:	D-2
SWRCB Tank Id:	36-000-066173-000002
Tank Status:	A
Capacity:	4000
Active Date:	07-01-85
Tank Use:	M.V. FUEL
STG:	P
Content:	DIESEL
Number Of Tanks:	Not reported

CA FID UST:

Facility ID:	36009256
Regulated By:	UTNKA
Regulated ID:	00066173
Cortese Code:	Not reported
SIC Code:	Not reported
Facility Phone:	Not reported
Mail To:	Not reported
Mailing Address:	421 COMMERCIAL ST
Mailing Address 2:	Not reported
Mailing City,St,Zip:	CHINO 91710
Contact:	Not reported
Contact Phone:	Not reported
DUNs Number:	Not reported
NPDES Number:	Not reported
EPA ID:	Not reported
Comments:	Not reported
Status:	Active

H34 NE 1/8-1/4 0.224 mi. 1183 ft. | **TED MILLER DAIRY 7475 EUCALYPTUS CHINO, CA 91710** | **SWEEPS UST CA FID UST** | **S101618816 N/A**

Site 3 of 4 in cluster H

Relative: Higher

Actual: 669 ft.

SWEEPS UST:

Status:	Active
Comp Number:	28489
Number:	9
Board Of Equalization:	Not reported
Referral Date:	08-27-91
Action Date:	08-27-91
Created Date:	02-29-88
Owner Tank Id:	1
SWRCB Tank Id:	36-000-028489-000001
Tank Status:	A
Capacity:	6000
Active Date:	07-01-85
Tank Use:	M.V. FUEL
STG:	P
Content:	DIESEL
Number Of Tanks:	1

CA FID UST:

Facility ID:	36008852
Regulated By:	UTNKA
Regulated ID:	00028489
Cortese Code:	Not reported
SIC Code:	Not reported
Facility Phone:	7146285521
Mail To:	Not reported
Mailing Address:	13948 S EUCLID
Mailing Address 2:	Not reported
Mailing City,St,Zip:	CHINO 91710
Contact:	Not reported
Contact Phone:	Not reported
DUNs Number:	Not reported
NPDES Number:	Not reported
EPA ID:	Not reported
Comments:	Not reported
Status:	Active

H35 NE 1/8-1/4 0.224 mi. 1183 ft. | **TED MILLER DAIRY 7475 EUCALYPTUS CHINO, CA 91710** | **HIST UST** | **U001568969 N/A**

Site 4 of 4 in cluster H

Relative: Higher

Actual: 669 ft.

HIST UST:

File Number:	0002A756
URL:	http://geotracker.waterboards.ca.gov/ustpdfs/pdf/0002A756.pdf
Region:	STATE
Facility ID:	00000028489
Facility Type:	Other
Other Type:	DAIRY
Contact Name:	TED MILLER
Telephone:	7146285521
Owner Name:	TED MILLER

TED MILLER DAIRY (Continued) **U001568969**

Owner Address:	13948 S. EUCLID
Owner City,St,Zip:	ONTARIO, CA 91761
Total Tanks:	0001
Tank Num:	001
Container Num:	1
Year Installed:	Not reported
Tank Capacity:	00006000
Tank Used for:	PRODUCT
Type of Fuel:	DIESEL
Container Construction Thickness:	Not reported
Leak Detection:	None

Click here for Geo Tracker PDF:

---

36 NNW 1/8-1/4 0.233 mi. 1229 ft. | **UNIVERSAL STORAGE SYSTEMS** | **RCRA-SQG** **1000594722**
14319 EUCLID | **FINDS** **CAD983585944**
CHINO, CA 91710 | **ECHO**

Relative: Higher

Actual: 678 ft.

RCRA-SQG:

Date form received by agency:	06/24/1991
Facility name:	UNIVERSAL STORAGE SYSTEMS
Facility address:	14319 EUCLID CHINO, CA 91710
EPA ID:	CAD983585944
Mailing address:	EUCLID CHINO, CA 91710
Contact:	MARK BLACKBURN
Contact address:	14319 EUCLID CHINO, CA 91710
Contact country:	US
Contact telephone:	714-620-1353
Contact email:	Not reported
EPA Region:	09
Classification:	Small Small Quantity Generator
Description:	Handler: generates more than 100 and less than 1000 kg of hazardous waste during any calendar month and accumulates less than 6000 kg of hazardous waste at any time; or generates 100 kg or less of hazardous waste during any calendar month, and accumulates more than 1000 kg of hazardous waste at any time

Owner/Operator Summary:

Owner/operator name:	MARK BLACK BURN
Owner/operator address:	NOT REQUIRED NOT REQUIRED, ME 99999
Owner/operator country:	Not reported
Owner/operator telephone:	415-555-1212
Owner/operator email:	Not reported
Owner/operator fax:	Not reported
Owner/operator extension:	Not reported
Legal status:	Private
Owner/Operator Type:	Owner
Owner/Op start date:	Not reported
Owner/Op end date:	Not reported

UNIVERSAL STORAGE SYSTEMS (Continued) **1000594722**

Owner/operator name: NOT REQUIRED
Owner/operator address: NOT REQUIRED
NOT REQUIRED, ME 99999
Owner/operator country: Not reported
Owner/operator telephone: 415-555-1212
Owner/operator email: Not reported
Owner/operator fax: Not reported
Owner/operator extension: Not reported
Legal status: Private
Owner/Operator Type: Operator
Owner/Op start date: Not reported
Owner/Op end date: Not reported

Handler Activities Summary:
U.S. importer of hazardous waste: No
Mixed waste (haz. and radioactive): No
Recycler of hazardous waste: No
Transporter of hazardous waste: No
Treater, storer or disposer of HW: No
Underground injection activity: No
On-site burner exemption: No
Furnace exemption: No
Used oil fuel burner: No
Used oil processor: No
User oil refiner: No
Used oil fuel marketer to burner: No
Used oil Specification marketer: No
Used oil transfer facility: No
Used oil transporter: No

Violation Status: No violations found

FINDS:

Registry ID: 110002846779

Environmental Interest/Information System
RCRAInfo is a national information system that supports the Resource Conservation and Recovery Act (RCRA) program through the tracking of events and activities related to facilities that generate, transport, and treat, store, or dispose of hazardous waste. RCRAInfo allows RCRA program staff to track the notification, permit, compliance, and corrective action activities required under RCRA.

Click this hyperlink while viewing on your computer to access additional FINDS: detail in the EDR Site Report.

ECHO:
Envid: 1000594722
Registry ID: 110002846779
DFR URL: http://echo.epa.gov/detailed-facility-report?fid=110002846779

37 NW 1/8-1/4 0.234 mi. 1235 ft. | **INNOVATIVE MOTOR SPORTS**
14271 FERN AVE
CHINO, CA 91710 | **San Bern. Co. Permit** | **S109849348**
N/A

Relative: Higher

Actual: 666 ft.

San Bern. Co. Permit:

Region:	SAN BERNARDINO
Facility ID:	FA0012709
Owner:	HEATER, KEN
Permit Number:	PT0022175
Permit Category:	SPECIAL GENERATOR
Facility Status:	INACTIVE
Expiration Date:	09/30/2010

Region:	SAN BERNARDINO
Facility ID:	FA0012709
Owner:	HEATER, KEN
Permit Number:	PT0022174
Permit Category:	SPECIAL HANDLER
Facility Status:	INACTIVE
Expiration Date:	09/30/2010

J38 SE 1/4-1/2 0.355 mi. 1877 ft. | **FIGHTER REBUILDERS/PLANES**
7000 MERRILL AVE #17
CHINO, CA 91710
Site 1 of 6 in cluster J | **SLIC**
EMI
HAZNET
San Bern. Co. Permit | **S103948886**
N/A

Relative: Lower

Actual: 639 ft.

SLIC:

Region:	STATE
Facility Status:	**Open - Remediation**
Status Date:	05/16/2017
Global Id:	SL208634049
Lead Agency:	SANTA ANA RWQCB (REGION 8)
Lead Agency Case Number:	Not reported
Latitude:	33.9804492902876
Longitude:	-117.645871639252
Case Type:	Cleanup Program Site
Case Worker:	PAH
Local Agency:	Not reported
RB Case Number:	2086300
File Location:	Regional Board
Potential Media Affected:	Aquifer used for drinking water supply
Potential Contaminants of Concern:	1,2,3-Trichloropropane (TCP), Dichloroethene (DCE), Trichloroethylene (TCE)
Site History:	The primary chemicals of concern in the groundwater at the site are trichloroethene, 1,2,3-trichloropropane, cis-1,2-dichloroethene, 1,2-dichloroethane, and 1,1-dichloroethene. Offsite plume characterization field activities were initiated in 2007. Twelve cone penetrometer testing (CPT)/direct push borings were advanced to investigate the below grade lithology, and to determine the horizontal and vertical extent of the VOCs in the groundwater in the vicinity of the site. Eleven additional direct push borings were also advanced, and water samples were collected. The soils encountered consisted of silts, sands, gravels and some clay lenses. The depth to groundwater ranged from 25 to 50 feet below ground surface (bgs), with the depth to water decreasing toward the south. Groundwater was detected at approximately 50 feet bgs at the Kimball Avenue boring location, approximately 30 to 45 feet bgs at the Bickmore Avenue

FIGHTER REBUILDERS/PLANES (Continued) **S103948886**

boring locations and approximately 25 to 35 feet bgs at the Pine Avenue boring locations. The local groundwater flow direction is toward the southeast. Based on the results of the investigation in 2007, nine nested groundwater monitoring wells were installed in 2008 at three locations along the axis of the plume. Three wells were installed at each location to monitor the shallow (approximately 35 to 96 feet bgs), intermediate (approximately 91 to 146 feet bgs) and deep (approximately 206 to 309 feet bgs) groundwater zones.

Click here to access the California GeoTracker records for this facility:

EMI:

Year:	1987
County Code:	36
Air Basin:	SC
Facility ID:	45213
Air District Name:	SC
SIC Code:	5199
Air District Name:	SOUTH COAST AQMD
Community Health Air Pollution Info System:	Not reported
Consolidated Emission Reporting Rule:	Not reported
Total Organic Hydrocarbon Gases Tons/Yr:	2
Reactive Organic Gases Tons/Yr:	2
Carbon Monoxide Emissions Tons/Yr:	0
NOX - Oxides of Nitrogen Tons/Yr:	0
SOX - Oxides of Sulphur Tons/Yr:	0
Particulate Matter Tons/Yr:	0
Part. Matter 10 Micrometers and Smllr Tons/Yr:	0

Year:	1990
County Code:	36
Air Basin:	SC
Facility ID:	45213
Air District Name:	SC
SIC Code:	1711
Air District Name:	SOUTH COAST AQMD
Community Health Air Pollution Info System:	Not reported
Consolidated Emission Reporting Rule:	Not reported
Total Organic Hydrocarbon Gases Tons/Yr:	2
Reactive Organic Gases Tons/Yr:	2
Carbon Monoxide Emissions Tons/Yr:	0
NOX - Oxides of Nitrogen Tons/Yr:	0
SOX - Oxides of Sulphur Tons/Yr:	0
Particulate Matter Tons/Yr:	0
Part. Matter 10 Micrometers and Smllr Tons/Yr:	0

Year:	1990
County Code:	36
Air Basin:	SC
Facility ID:	55101
Air District Name:	SC
SIC Code:	4581
Air District Name:	SOUTH COAST AQMD
Community Health Air Pollution Info System:	Not reported
Consolidated Emission Reporting Rule:	Not reported
Total Organic Hydrocarbon Gases Tons/Yr:	0
Reactive Organic Gases Tons/Yr:	0

FIGHTER REBUILDERS/PLANES (Continued) **S103948886**

Carbon Monoxide Emissions Tons/Yr:	0
NOX - Oxides of Nitrogen Tons/Yr:	0
SOX - Oxides of Sulphur Tons/Yr:	0
Particulate Matter Tons/Yr:	0
Part. Matter 10 Micrometers and Smllr Tons/Yr:	0

Year:	1993
County Code:	36
Air Basin:	SC
Facility ID:	55101
Air District Name:	SC
SIC Code:	4581
Air District Name:	SOUTH COAST AQMD
Community Health Air Pollution Info System:	Not reported
Consolidated Emission Reporting Rule:	Not reported
Total Organic Hydrocarbon Gases Tons/Yr:	1
Reactive Organic Gases Tons/Yr:	0
Carbon Monoxide Emissions Tons/Yr:	0
NOX - Oxides of Nitrogen Tons/Yr:	0
SOX - Oxides of Sulphur Tons/Yr:	0
Particulate Matter Tons/Yr:	1
Part. Matter 10 Micrometers and Smllr Tons/Yr:	0

Year:	1995
County Code:	36
Air Basin:	SC
Facility ID:	55101
Air District Name:	SC
SIC Code:	4581
Air District Name:	SOUTH COAST AQMD
Community Health Air Pollution Info System:	Not reported
Consolidated Emission Reporting Rule:	Not reported
Total Organic Hydrocarbon Gases Tons/Yr:	1
Reactive Organic Gases Tons/Yr:	0
Carbon Monoxide Emissions Tons/Yr:	0
NOX - Oxides of Nitrogen Tons/Yr:	0
SOX - Oxides of Sulphur Tons/Yr:	0
Particulate Matter Tons/Yr:	1
Part. Matter 10 Micrometers and Smllr Tons/Yr:	0

Year:	1996
County Code:	36
Air Basin:	SC
Facility ID:	55101
Air District Name:	SC
SIC Code:	4581
Air District Name:	SOUTH COAST AQMD
Community Health Air Pollution Info System:	Not reported
Consolidated Emission Reporting Rule:	Not reported
Total Organic Hydrocarbon Gases Tons/Yr:	1
Reactive Organic Gases Tons/Yr:	0
Carbon Monoxide Emissions Tons/Yr:	0
NOX - Oxides of Nitrogen Tons/Yr:	0
SOX - Oxides of Sulphur Tons/Yr:	0
Particulate Matter Tons/Yr:	1
Part. Matter 10 Micrometers and Smllr Tons/Yr:	1

FIGHTER REBUILDERS/PLANES (Continued) **S103948886**

Year:	1997
County Code:	36
Air Basin:	SC
Facility ID:	55101
Air District Name:	SC
SIC Code:	4581
Air District Name:	SOUTH COAST AQMD
Community Health Air Pollution Info System:	Not reported
Consolidated Emission Reporting Rule:	Not reported
Total Organic Hydrocarbon Gases Tons/Yr:	1
Reactive Organic Gases Tons/Yr:	0
Carbon Monoxide Emissions Tons/Yr:	0
NOX - Oxides of Nitrogen Tons/Yr:	0
SOX - Oxides of Sulphur Tons/Yr:	0
Particulate Matter Tons/Yr:	0
Part. Matter 10 Micrometers and Smllr Tons/Yr:	0

Year:	1998
County Code:	36
Air Basin:	SC
Facility ID:	55101
Air District Name:	SC
SIC Code:	4581
Air District Name:	SOUTH COAST AQMD
Community Health Air Pollution Info System:	Not reported
Consolidated Emission Reporting Rule:	Not reported
Total Organic Hydrocarbon Gases Tons/Yr:	1
Reactive Organic Gases Tons/Yr:	0
Carbon Monoxide Emissions Tons/Yr:	0
NOX - Oxides of Nitrogen Tons/Yr:	0
SOX - Oxides of Sulphur Tons/Yr:	0
Particulate Matter Tons/Yr:	0
Part. Matter 10 Micrometers and Smllr Tons/Yr:	0

Year:	1999
County Code:	36
Air Basin:	SC
Facility ID:	55101
Air District Name:	SC
SIC Code:	4581
Air District Name:	SOUTH COAST AQMD
Community Health Air Pollution Info System:	Not reported
Consolidated Emission Reporting Rule:	Not reported
Total Organic Hydrocarbon Gases Tons/Yr:	1
Reactive Organic Gases Tons/Yr:	0
Carbon Monoxide Emissions Tons/Yr:	0
NOX - Oxides of Nitrogen Tons/Yr:	0
SOX - Oxides of Sulphur Tons/Yr:	0
Particulate Matter Tons/Yr:	0
Part. Matter 10 Micrometers and Smllr Tons/Yr:	0

Year:	2000
County Code:	36
Air Basin:	SC
Facility ID:	55101
Air District Name:	SC
SIC Code:	4581

FIGHTER REBUILDERS/PLANES (Continued) **S103948886**

Air District Name:	SOUTH COAST AQMD
Community Health Air Pollution Info System:	Not reported
Consolidated Emission Reporting Rule:	Not reported
Total Organic Hydrocarbon Gases Tons/Yr:	1
Reactive Organic Gases Tons/Yr:	0
Carbon Monoxide Emissions Tons/Yr:	0
NOX - Oxides of Nitrogen Tons/Yr:	0
SOX - Oxides of Sulphur Tons/Yr:	0
Particulate Matter Tons/Yr:	0
Part. Matter 10 Micrometers and Smllr Tons/Yr:	0

Year:	2001
County Code:	36
Air Basin:	SC
Facility ID:	55101
Air District Name:	SC
SIC Code:	4581
Air District Name:	SOUTH COAST AQMD
Community Health Air Pollution Info System:	Not reported
Consolidated Emission Reporting Rule:	Not reported
Total Organic Hydrocarbon Gases Tons/Yr:	2
Reactive Organic Gases Tons/Yr:	1
Carbon Monoxide Emissions Tons/Yr:	0
NOX - Oxides of Nitrogen Tons/Yr:	0
SOX - Oxides of Sulphur Tons/Yr:	0
Particulate Matter Tons/Yr:	1
Part. Matter 10 Micrometers and Smllr Tons/Yr:	1

Year:	2002
County Code:	36
Air Basin:	SC
Facility ID:	55101
Air District Name:	SC
SIC Code:	4581
Air District Name:	SOUTH COAST AQMD
Community Health Air Pollution Info System:	Not reported
Consolidated Emission Reporting Rule:	Not reported
Total Organic Hydrocarbon Gases Tons/Yr:	1
Reactive Organic Gases Tons/Yr:	1
Carbon Monoxide Emissions Tons/Yr:	0
NOX - Oxides of Nitrogen Tons/Yr:	0
SOX - Oxides of Sulphur Tons/Yr:	0
Particulate Matter Tons/Yr:	0
Part. Matter 10 Micrometers and Smllr Tons/Yr:	0

Year:	2003
County Code:	36
Air Basin:	SC
Facility ID:	55101
Air District Name:	SC
SIC Code:	4581
Air District Name:	SOUTH COAST AQMD
Community Health Air Pollution Info System:	Not reported
Consolidated Emission Reporting Rule:	Not reported
Total Organic Hydrocarbon Gases Tons/Yr:	1
Reactive Organic Gases Tons/Yr:	1
Carbon Monoxide Emissions Tons/Yr:	0

FIGHTER REBUILDERS/PLANES (Continued) **S103948886**

NOX - Oxides of Nitrogen Tons/Yr:	0
SOX - Oxides of Sulphur Tons/Yr:	0
Particulate Matter Tons/Yr:	0
Part. Matter 10 Micrometers and Smllr Tons/Yr:	0

Year:	2004
County Code:	36
Air Basin:	SC
Facility ID:	55101
Air District Name:	SC
SIC Code:	4581
Air District Name:	SOUTH COAST AQMD
Community Health Air Pollution Info System:	Not reported
Consolidated Emission Reporting Rule:	Not reported
Total Organic Hydrocarbon Gases Tons/Yr:	1.4188
Reactive Organic Gases Tons/Yr:	0.77
Carbon Monoxide Emissions Tons/Yr:	0
NOX - Oxides of Nitrogen Tons/Yr:	0
SOX - Oxides of Sulphur Tons/Yr:	0
Particulate Matter Tons/Yr:	0.325
Part. Matter 10 Micrometers and Smllr Tons/Yr:	0.28

Year:	2005
County Code:	36
Air Basin:	SC
Facility ID:	55101
Air District Name:	SC
SIC Code:	4581
Air District Name:	SOUTH COAST AQMD
Community Health Air Pollution Info System:	Not reported
Consolidated Emission Reporting Rule:	Not reported
Total Organic Hydrocarbon Gases Tons/Yr:	.9856
Reactive Organic Gases Tons/Yr:	.67271826
Carbon Monoxide Emissions Tons/Yr:	0
NOX - Oxides of Nitrogen Tons/Yr:	0
SOX - Oxides of Sulphur Tons/Yr:	0
Particulate Matter Tons/Yr:	.1
Part. Matter 10 Micrometers and Smllr Tons/Yr:	.086

HAZNET:

envid:	S103948886
Year:	2015
GEPAID:	CAC002843070
Contact:	MIKE RIGGS
Telephone:	7146941930
Mailing Name:	Not reported
Mailing Address:	PO BOX 190
Mailing City,St,Zip:	PLACENTIA, CA 928710190
Gen County:	San Bernardino
TSD EPA ID:	CAD982444481
TSD County:	San Bernardino
Waste Category:	Waste oil and mixed oil
Disposal Method:	Storage, Bulking, And/Or Transfer Off Site--No Treatment/Reovery (H010-H129) Or (H131-H135)
Tons:	0.8968
Cat Decode:	Not reported
Method Decode:	Not reported

FIGHTER REBUILDERS/PLANES (Continued) **S103948886**

Facility County:	San Bernardino

envid:	S103948886
Year:	2015
GEPAID:	CAC002806862
Contact:	SHILOH JARAMILLO
Telephone:	7142796184
Mailing Name:	Not reported
Mailing Address:	8191 E KAISER BLVD
Mailing City,St,Zip:	ANAHEIM, CA 928082214
Gen County:	San Bernardino
TSD EPA ID:	CAD980675276
TSD County:	Kern
Waste Category:	Other organic solids
Disposal Method:	Landfill Or Surface Impoundment That Will Be Closed As Landfill(To Include On-Site Treatment And/Or Stabilization)
Tons:	0.2
Cat Decode:	Not reported
Method Decode:	Not reported
Facility County:	San Bernardino

envid:	S103948886
Year:	2015
GEPAID:	CAC002806862
Contact:	SHILOH JARAMILLO
Telephone:	7142796184
Mailing Name:	Not reported
Mailing Address:	8191 E KAISER BLVD
Mailing City,St,Zip:	ANAHEIM, CA 928082214
Gen County:	San Bernardino
TSD EPA ID:	NED981723513
TSD County:	99
Waste Category:	Other organic solids
Disposal Method:	Incineration--Thermal Destruction Other Than Use As A Fuel
Tons:	0.075
Cat Decode:	Not reported
Method Decode:	Not reported
Facility County:	San Bernardino

envid:	S103948886
Year:	2015
GEPAID:	CAC002806862
Contact:	SHILOH JARAMILLO
Telephone:	7142796184
Mailing Name:	Not reported
Mailing Address:	8191 E KAISER BLVD
Mailing City,St,Zip:	ANAHEIM, CA 928082214
Gen County:	San Bernardino
TSD EPA ID:	CAD980675276
TSD County:	Kern
Waste Category:	Unspecified organic liquid mixture
Disposal Method:	Storage, Bulking, And/Or Transfer Off Site--No Treatment/Reovery (H010-H129) Or (H131-H135)
Tons:	0.1
Cat Decode:	Not reported
Method Decode:	Not reported
Facility County:	San Bernardino

FIGHTER REBUILDERS/PLANES (Continued) **S103948886**

envid: S103948886
Year: 2015
GEPAID: CAC002806862
Contact: SHILOH JARAMILLO
Telephone: 7142796184
Mailing Name: Not reported
Mailing Address: 8191 E KAISER BLVD
Mailing City,St,Zip: ANAHEIM, CA 928082214
Gen County: San Bernardino
TSD EPA ID: CAD044429835
TSD County: Los Angeles
Waste Category: Other organic solids
Disposal Method: Storage, Bulking, And/Or Transfer Off Site--No Treatment/Reovery (H010-H129) Or (H131-H135)
Tons: 0.2
Cat Decode: Not reported
Method Decode: Not reported
Facility County: San Bernardino

Click this hyperlink while viewing on your computer to access
3 additional CA_HAZNET: record(s) in the EDR Site Report.

San Bern. Co. Permit:
Region: SAN BERNARDINO
Facility ID: FA0003212
Owner: HINTON, STEVE
Permit Number: PT0008402
Permit Category: HAZARDOUS MATERIALS 11-30 CHEMICALS
Facility Status: ACTIVE
Expiration Date: 11/30/2018

Region: SAN BERNARDINO
Facility ID: FA0003212
Owner: HINTON, STEVE
Permit Number: PT0008403
Permit Category: SMALL QUANTITY GENERATOR
Facility Status: ACTIVE
Expiration Date: 11/30/2018

Region: SAN BERNARDINO
Facility ID: FA0017000
Owner: Richard Considine
Permit Number: PT0036343
Permit Category: APSA 10,001-100,000 GAL FAC CAPACITY
Facility Status: ACTIVE
Expiration Date: 10/31/2018

Region: SAN BERNARDINO
Facility ID: FA0017000
Owner: Richard Considine
Permit Number: PT0037350
Permit Category: SMALL QUANTITY GENERATOR
Facility Status: ACTIVE
Expiration Date: 10/31/2018

Region: SAN BERNARDINO
Facility ID: FA0017000

FIGHTER REBUILDERS/PLANES (Continued) **S103948886**

Owner: Richard Considine
Permit Number: PT0036342
Permit Category: HAZARDOUS MATERIALS 4-10 CHEMICALS
Facility Status: ACTIVE
Expiration Date: 10/31/2018

Region: SAN BERNARDINO
Facility ID: FA0007572
Owner: STUEVE, JERRY SR
Permit Number: PT0013001
Permit Category: HAZARDOUS MATERIALS 11-30 CHEMICALS
Facility Status: ACTIVE
Expiration Date: 01/31/2018

Region: SAN BERNARDINO
Facility ID: FA0007572
Owner: STUEVE, JERRY SR
Permit Number: PT0018137
Permit Category: SMALL QUANTITY GENERATOR
Facility Status: ACTIVE
Expiration Date: 01/31/2018

Region: SAN BERNARDINO
Facility ID: FA0017228
Owner: JOHN SPRUCE
Permit Number: PT0036683
Permit Category: CONDITIONALLY EXEMPT SM QTY GENERATOR
Facility Status: ACTIVE
Expiration Date: 12/31/2017

Region: SAN BERNARDINO
Facility ID: FA0017228
Owner: JOHN SPRUCE
Permit Number: PT0036682
Permit Category: HAZARDOUS MATERIALS 1-3 CHEMICALS
Facility Status: ACTIVE
Expiration Date: 12/31/2017

Region: SAN BERNARDINO
Facility ID: FA0007572
Owner: STUEVE, JERRY SR
Permit Number: PT0018405
Permit Category: EPCRA FACILITY
Facility Status: INACTIVE
Expiration Date: 01/31/2014

Region: SAN BERNARDINO
Facility ID: FA0012994
Owner: AERO SUPPORT GROUPE
Permit Number: PT0022816
Permit Category: HAZMAT HANDLER 0-10 EMPLOYEES
Facility Status: INACTIVE
Expiration Date: 01/31/2011

Region: SAN BERNARDINO
Facility ID: FA0012994
Owner: AERO SUPPORT GROUPE

FIGHTER REBUILDERS/PLANES (Continued) **S103948886**

Permit Number: PT0022817
Permit Category: APSA 1,320-10,000 GAL FAC CAPACITY
Facility Status: INACTIVE
Expiration Date: 01/31/2011

J39 **CHINO AIRPORT RADIUM DIALS** **SEMS** **1008341524**
SE **7000 MERRILL AVE** **PRP** **CAN000906127**
1/4-1/2 **CHINO, CA 91710**
0.355 mi.
1877 ft. **Site 2 of 6 in cluster J**

Relative:
Lower

Actual:
639 ft.

SEMS:

Site ID:	906127
EPA ID:	CAN000906127
Cong District:	Not reported
FIPS Code:	6071
Latitude:	Not reported
Longitude:	Not reported
FF:	N
NPL:	Not on the NPL
Non NPL Status:	Removal Only Site (No Site Assessment Work Needed)

SEMS Detail:

Region:	9
Site ID:	906127
EPA ID:	CAN000906127
Site Name:	CHINO AIRPORT RADIUM DIALS
NPL:	N
FF:	N
OU:	0
Action Code:	RV
Action Name:	RMVL
SEQ:	1
Start Date:	2005-03-10 00:00:00
Finish Date:	10/4/2006
Qual:	C
Current Action Lead:	EPA Perf

Region:	9
Site ID:	906127
EPA ID:	CAN000906127
Site Name:	CHINO AIRPORT RADIUM DIALS
NPL:	N
FF:	N
OU:	0
Action Code:	BB
Action Name:	PRP RV
SEQ:	1
Start Date:	2005-05-11 00:00:00
Finish Date:	10/5/2006
Qual:	C
Current Action Lead:	EPA Ovrsght

PRP:

PRP name: CHINO DEVELOPMENT LEAGUE, INC.
COUNTY OF SAN BERNARDINO
COUNTY OF SAN BERNARDINO

CHINO AIRPORT RADIUM DIALS (Continued) **1008341524**

HERITAGE AERO, INC.
JEFFREY PEARSON
PRESERVATION AVIATION, INC

J40 **SB COUNTY MAINTENANCE YARD** **AST** **S101618757**
SE **7000 E MERRILL AVE** **SWEEPS UST** **N/A**
1/4-1/2 **CHINO, CA 91710** **HIST UST**
0.355 mi. **CA FID UST**
1877 ft. **Site 3 of 6 in cluster J** **Cortese**
EMI
Relative: **San Bern. Co. Permit**
Lower

Actual:
639 ft.

AST:

Certified Unified Program Agencies:	Not reported
Owner:	SAN BERNARDINO COUNTY FLEET MANAGEMENT
Total Gallons:	Not reported
CERSID:	10037797
Facility ID:	FA0002277
Business Name:	FLEET MANAGEMENT
Phone:	(909) 597-3910
Fax:	(909) 387-8001
Mailing Address:	7000 E. MERRILL AVE BOX 4
Mailing Address City:	CHINO
Mailing Address State:	CA
Mailing Address Zip Code:	91710
Operator Name:	Not reported
Operator Phone:	Not reported
Owner Phone:	(909) 387-7855
Owner Mail Address:	210 N LENA RD
Owner State:	CA
Owner Zip Code:	Not reported
Owner Country:	United States
Property Owner Name:	Not reported
Property Owner Phone:	Not reported
Property Owner Mailing Address:	Not reported
Property Owner City:	Not reported
Property Owner Stat :	Not reported
Property Owner Zip Code:	Not reported
Property Owner Country:	Not reported
EPAID:	Not reported

SWEEPS UST:

Status:	Active
Comp Number:	8707
Number:	5
Board Of Equalization:	44-020093
Referral Date:	03-24-92
Action Date:	03-24-92
Created Date:	02-29-88
Owner Tank Id:	15
SWRCB Tank Id:	36-000-008707-000001
Tank Status:	A
Capacity:	10000
Active Date:	07-01-85
Tank Use:	M.V. FUEL
STG:	P
Content:	REG UNLEADED

SB COUNTY MAINTENANCE YARD (Continued) **S101618757**

Number Of Tanks: 5

Status: Active
Comp Number: 8707
Number: 5
Board Of Equalization: 44-020093
Referral Date: 03-24-92
Action Date: 03-24-92
Created Date: 02-29-88
Owner Tank Id: 16
SWRCB Tank Id: 36-000-008707-000002
Tank Status: A
Capacity: 10000
Active Date: 07-01-85
Tank Use: M.V. FUEL
STG: P
Content: LEADED
Number Of Tanks: Not reported

Status: Active
Comp Number: 8707
Number: 5
Board Of Equalization: 44-020093
Referral Date: 03-24-92
Action Date: 03-24-92
Created Date: 02-29-88
Owner Tank Id: 17
SWRCB Tank Id: 36-000-008707-000003
Tank Status: A
Capacity: 10000
Active Date: 07-01-85
Tank Use: M.V. FUEL
STG: P
Content: DIESEL
Number Of Tanks: Not reported

Status: Active
Comp Number: 8707
Number: 5
Board Of Equalization: 44-020093
Referral Date: 03-24-92
Action Date: 03-24-92
Created Date: 02-29-88
Owner Tank Id: AVGAS1
SWRCB Tank Id: 36-000-008707-000004
Tank Status: A
Capacity: 12000
Active Date: 06-29-94
Tank Use: M.V. FUEL
STG: P
Content: AVIA. GAS
Number Of Tanks: Not reported

Status: Active
Comp Number: 8707
Number: 5
Board Of Equalization: 44-020093

SB COUNTY MAINTENANCE YARD (Continued) **S101618757**

Referral Date:	03-24-92
Action Date:	03-24-92
Created Date:	02-29-88
Owner Tank Id:	JET-A1
SWRCB Tank Id:	36-000-008707-000005
Tank Status:	A
Capacity:	12000
Active Date:	06-29-94
Tank Use:	M.V. FUEL
STG:	P
Content:	JET FUEL
Number Of Tanks:	Not reported

HIST UST:

File Number:	0002A5A7
URL:	http://geotracker.waterboards.ca.gov/ustpdfs/pdf/0002A5A7.pdf
Region:	Not reported
Facility ID:	Not reported
Facility Type:	Not reported
Other Type:	Not reported
Contact Name:	Not reported
Telephone:	Not reported
Owner Name:	Not reported
Owner Address:	Not reported
Owner City,St,Zip:	Not reported
Total Tanks:	Not reported
Tank Num:	Not reported
Container Num:	Not reported
Year Installed:	Not reported
Tank Capacity:	Not reported
Tank Used for:	Not reported
Type of Fuel:	Not reported
Container Construction Thickness:	Not reported
Leak Detection:	Not reported

Click here for Geo Tracker PDF:

CA FID UST:

Facility ID:	36002274
Regulated By:	UTNKA
Regulated ID:	00008707
Cortese Code:	Not reported
SIC Code:	Not reported
Facility Phone:	Not reported
Mail To:	Not reported
Mailing Address:	825 E 003RD ST
Mailing Address 2:	Not reported
Mailing City,St,Zip:	CHINO 91710
Contact:	Not reported
Contact Phone:	Not reported
DUNs Number:	Not reported
NPDES Number:	Not reported
EPA ID:	Not reported
Comments:	Not reported
Status:	Active

SB COUNTY MAINTENANCE YARD (Continued) **S101618757**

Facility ID:	36002274
Regulated By:	UTNKA
Regulated ID:	00010545
Cortese Code:	Not reported
SIC Code:	Not reported
Facility Phone:	Not reported
Mail To:	Not reported
Mailing Address:	7000 MERRILL AVENUE BOX
Mailing Address 2:	Not reported
Mailing City,St,Zip:	CHINO 91710
Contact:	Not reported
Contact Phone:	Not reported
DUNs Number:	Not reported
NPDES Number:	Not reported
EPA ID:	Not reported
Comments:	Not reported
Status:	Active

CORTESE:

Region:	CORTESE
Envirostor Id:	Not reported
Site/Facility Type:	Not reported
Cleanup Status:	Not reported
Status Date:	Not reported
Site Code:	Not reported
Latitude:	Not reported
Longitude:	Not reported
Owner:	Not reported
Enf Type:	Not reported
Swat R:	Not reported
Flag:	CORTESE
Order No:	Not reported
Waste Discharge System No:	Not reported
Effective Date:	Not reported
Region 2:	Not reported
WID Id:	Not reported
Solid Waste Id No:	Not reported
Waste Management Uit Name:	Not reported
File Name:	Cease Desist Orders & Cleanup Abatement Orders

EMI:

Year:	2002
County Code:	36
Air Basin:	SC
Facility ID:	101972
Air District Name:	SC
SIC Code:	7699
Air District Name:	SOUTH COAST AQMD
Community Health Air Pollution Info System:	Not reported
Consolidated Emission Reporting Rule:	Not reported
Total Organic Hydrocarbon Gases Tons/Yr:	1
Reactive Organic Gases Tons/Yr:	1
Carbon Monoxide Emissions Tons/Yr:	0
NOX - Oxides of Nitrogen Tons/Yr:	0
SOX - Oxides of Sulphur Tons/Yr:	0
Particulate Matter Tons/Yr:	0

SB COUNTY MAINTENANCE YARD (Continued) **S101618757**

Part. Matter 10 Micrometers and Smllr Tons/Yr:0

Year:	2003
County Code:	36
Air Basin:	SC
Facility ID:	101972
Air District Name:	SC
SIC Code:	7699
Air District Name:	SOUTH COAST AQMD
Community Health Air Pollution Info System:	Not reported
Consolidated Emission Reporting Rule:	Not reported
Total Organic Hydrocarbon Gases Tons/Yr:	1
Reactive Organic Gases Tons/Yr:	1
Carbon Monoxide Emissions Tons/Yr:	0
NOX - Oxides of Nitrogen Tons/Yr:	0
SOX - Oxides of Sulphur Tons/Yr:	0
Particulate Matter Tons/Yr:	0
Part. Matter 10 Micrometers and Smllr Tons/Yr:	0

Year:	2004
County Code:	36
Air Basin:	SC
Facility ID:	101972
Air District Name:	SC
SIC Code:	7699
Air District Name:	SOUTH COAST AQMD
Community Health Air Pollution Info System:	Not reported
Consolidated Emission Reporting Rule:	Not reported
Total Organic Hydrocarbon Gases Tons/Yr:	1.07122
Reactive Organic Gases Tons/Yr:	1.01
Carbon Monoxide Emissions Tons/Yr:	0
NOX - Oxides of Nitrogen Tons/Yr:	0
SOX - Oxides of Sulphur Tons/Yr:	0
Particulate Matter Tons/Yr:	0.13
Part. Matter 10 Micrometers and Smllr Tons/Yr:	0.09

San Bern. Co. Permit:

Region:	SAN BERNARDINO
Facility ID:	FA0002277
Owner:	County of San Bernardino Fleet Management Department
Permit Number:	PT0003396
Permit Category:	APSA 1,320-10,000 GAL FAC CAPACITY
Facility Status:	ACTIVE
Expiration Date:	09/30/2018

Region:	SAN BERNARDINO
Facility ID:	FA0002277
Owner:	County of San Bernardino Fleet Management Department
Permit Number:	PT0003384
Permit Category:	HAZARDOUS MATERIALS 1-3 CHEMICALS SPECIAL
Facility Status:	ACTIVE
Expiration Date:	09/30/2018

Region:	SAN BERNARDINO
Facility ID:	FA0002277
Owner:	County of San Bernardino Fleet Management Department
Permit Number:	PT0018682

SB COUNTY MAINTENANCE YARD (Continued) **S101618757**

Permit Category: EPCRA FACILITY
Facility Status: INACTIVE
Expiration Date: 09/30/2013

Region: SAN BERNARDINO
Facility ID: FA0002277
Owner: County of San Bernardino Fleet Management Department
Permit Number: PT0014399
Permit Category: CONDITIONALLY EXEMPT SMALL QUANTITY GENERATOR
Facility Status: INACTIVE
Expiration Date: 09/30/2008

J41 **CHINO AIRPORT NAPALM WASTE** **SEMS** **1014202332**
SE **7000 MERRILL AVENUE** **CAN000908946**
1/4-1/2 **CHINO, CA 91710**
0.355 mi.
1877 ft. **Site 4 of 6 in cluster J**

Relative:
Lower

Actual:
639 ft.

SEMS:

Site ID:	908946
EPA ID:	CAN000908946
Cong District:	Not reported
FIPS Code:	6071
Latitude:	Not reported
Longitude:	Not reported
FF:	N
NPL:	Not on the NPL
Non NPL Status:	Removal Only Site (No Site Assessment Work Needed)

SEMS Detail:

Region:	9
Site ID:	908946
EPA ID:	CAN000908946
Site Name:	CHINO AIRPORT NAPALM WASTE
NPL:	N
FF:	N
OU:	0
Action Code:	PJ
Action Name:	RP EM REM
SEQ:	1
Start Date:	2010-08-26 00:00:00
Finish Date:	10/26/2010
Qual:	C
Current Action Lead:	EPA Ovrsght

J42 **VAN'S MOBILE TRUCK SERVICE, INC.** **SLIC** **S103956204**
SE **7000 MERRILL AVE** **San Bern. Co. Permit** **N/A**
1/4-1/2 **CHINO, CA 91710**
0.355 mi.
1877 ft. **Site 5 of 6 in cluster J**

Relative:
Lower

Actual:
639 ft.

SLIC:

Region:	STATE
Facility Status:	**Completed - Case Closed**
Status Date:	03/17/2011
Global Id:	T10000002398

VAN'S MOBILE TRUCK SERVICE, INC. (Continued) **S103956204**

Lead Agency:	SANTA ANA RWQCB (REGION 8)
Lead Agency Case Number:	Not reported
Latitude:	33.9771752582545
Longitude:	-117.647438049316
Case Type:	Cleanup Program Site
Case Worker:	PAH
Local Agency:	Not reported
RB Case Number:	Not reported
File Location:	Regional Board
Potential Media Affected:	Soil
Potential Contaminants of Concern:	Benzene, Toluene, Xylene, Other Petroleum
Site History:	In the afternoon of July 22, 2010, three buried drums were discovered during trenching for installation of a storm drain pipeline for a new facility for SCE. Additional drums were discovered during the response activities. By sunset, eight buried drums had been removed from the excavation. The drums did not have lids and contained soil that had been placed on top of other materials. The contents of the drums were field tested using a HazCat chemical identification kit, and determined to be a non-explosive, flammable, non-corrosive, organic resin-type material. The eight drums were placed in a roll-off bin. Two more drums were visible in the excavation, but were left in place due to limited remaining daylight. Samples were collected of the soil, the material in the drums, and the liquid in one of the drums. The samples were delivered to Microbac Laboratory in Riverside, and analyzed for volatile organic compounds (VOCs), semi-volatile organic compounds (SVOCs), total petroleum hydrocarbons (TPH) carbon range, polynuclear aromatic hydrocarbons (PAHs), CAM17 metals, and flashpoint (only the liquid sample). The analytical results indicated that high concentrations of benzene were present in all of the samples. Also detected were toluene, ethylbenzene, xylene, styrene, 1,2,4-trimethylbenzene, and naphthalene. On July 28, 2010, a geophysical survey was conducted in an effort to locate any additional buried drums. During the survey, several areas to the east and west of the original excavation were marked as possible targets for further investigation. Excavation and removal of additional drums was conducted between August 16 and August 25, 2010. A total of 51 drums, several aluminum canisters and pieces of wood were removed from the excavation and placed in roll-off-bins. Excavated soil was stockpiled and covered with plastic sheeting. Additional soil was excavated from beneath the drums, placed in stockpiles and covered. The resulting excavation measured approximately 100 feet from east to west and 20 feet from north to south. The bottom of the excavation varied from 10 to 15 feet below ground surface. Patricia Hannon of Board Staff observed the collection of the final confirmation soil samples on August 26, 2010. Staff from the U.S. EPA and the California Department of Toxic Substances Control were also present. The samples were submitted to a California certified laboratory for analysis as per the TCRAP. The analytical results for the soil samples showed only very low concentrations of benzene (<1 to 1.28 micrograms/kilogram (a%g/kg)), ethylbenzene (<1 to 2.24 a%g/kg), xylene (<1 to 28.8 a%g/kg), 1,3,5 trimethylbenzene (<5 to 55.4 a%g/kg), naphthalene (<5 to 10.9 a%g/kg), TPH gasoline range (<1 to 4.71 milligrams/kilogram (mg/kg)), TPH diesel range <1 to 123 mg/kg, and TPH motor oil range (<1 to 355 mg/kg).

Click here to access the California GeoTracker records for this facility:

VAN'S MOBILE TRUCK SERVICE, INC. (Continued) **S103956204**

San Bern. Co. Permit:

Region: SAN BERNARDINO
Facility ID: FA0010632
Owner: VAN'S MOBILE TRUCK SERVICE INC
Permit Number: PT0018103
Permit Category: SPECIAL HANDLER
Facility Status: INACTIVE
Expiration Date: 08/31/2010

Region: SAN BERNARDINO
Facility ID: FA0010632
Owner: VAN'S MOBILE TRUCK SERVICE INC
Permit Number: PT0018102
Permit Category: SPECIAL GENERATOR
Facility Status: INACTIVE
Expiration Date: 08/31/2010

Region: SAN BERNARDINO
Facility ID: FA0000826
Owner: AERO RESTORATION INC
Permit Number: PT0008390
Permit Category: SPECIAL HANDLER
Facility Status: INACTIVE
Expiration Date: 11/30/2001

Region: SAN BERNARDINO
Facility ID: FA0000826
Owner: AERO RESTORATION INC
Permit Number: PT0008391
Permit Category: SPECIAL GENERATOR
Facility Status: INACTIVE
Expiration Date: 11/30/2001

K43 **HEMAN G. STARK YOUTH TRAI** **LUST** **S101301118**
SSW **15180** **HIST CORTESE** **N/A**
1/4-1/2 **CHINO, CA 91710**
0.369 mi.
1946 ft. **Site 1 of 2 in cluster K**

Relative:
Lower

Actual:
623 ft.

LUST REG 8:

Region:	8
County:	San Bernardino
Regional Board:	Santa Ana Region
Facility Status:	Remedial action (cleanup) Underway
Case Number:	083600387T
Local Case Num:	90119
Case Type:	Soil only
Substance:	Gasoline
Qty Leaked:	Not reported
Abate Method:	Vapor Extraction
Cross Street:	MERRILL
Enf Type:	Not reported
Funding:	Not reported
How Discovered:	Tank Test
How Stopped:	Not reported
Leak Cause:	UNK
Leak Source:	UNK

HEMAN G. STARK YOUTH TRAI (Continued) **S101301118**

Global ID:	T0607100043
How Stopped Date:	Not reported
Enter Date:	4/6/1987
Date Confirmation of Leak Began:	Not reported
Date Preliminary Assessment Began:	8/9/1989
Discover Date:	9/12/1986
Enforcement Date:	Not reported
Close Date:	6/21/2000
Date Prelim Assessment Workplan Submitted:	Not reported
Date Pollution Characterization Began:	Not reported
Date Remediation Plan Submitted:	9/16/1991
Date Remedial Action Underway:	1/2/1991
Date Post Remedial Action Monitoring:	Not reported
Enter Date:	4/6/1987
GW Qualifies:	Not reported
Soil Qualifies:	Not reported
Operator:	Not reported
Facility Contact:	Not reported
Interim:	Not reported
Oversite Program:	LUST
Latitude:	33.9809873
Longitude:	-117.6507299
MTBE Date:	Not reported
Max MTBE GW:	Not reported
MTBE Concentration:	0
Max MTBE Soil:	Not reported
MTBE Fuel:	1
MTBE Tested:	Site NOT Tested for MTBE.Includes Unknown and Not Analyzed.
MTBE Class:	*
Staff:	TME
Staff Initials:	LH6
Lead Agency:	Local Agency
Local Agency:	36000L
Hydr Basin #:	UPPER SANTA ANA VALL
Beneficial:	Not reported
Priority:	Not reported
Cleanup Fund Id:	Not reported
Work Suspended:	Not reported
Summary:	2000 AND 1000 GALLON TANKS ON SITE.

HIST CORTESE:

Region:	CORTESE
Facility County Code:	36
Reg By:	LTNKA
Reg Id:	083600387T

J44 **CAL-AERO FIELD / ACADEMY** **ENVIROSTOR** **S107735994**
SE **N/A**
1/4-1/2 **CHINO, CA**
0.377 mi.
1993 ft. **Site 6 of 6 in cluster J**

Relative:
Lower

Actual:
638 ft.

ENVIROSTOR:

Facility ID:	80000986
Status:	Inactive - Needs Evaluation
Status Date:	07/01/2005
Site Code:	Not reported

CAL-AERO FIELD / ACADEMY (Continued) **S107735994**

Site Type:	Military Evaluation
Site Type Detailed:	FUDS
Acres:	Not reported
NPL:	NO
Regulatory Agencies:	SMBRP
Lead Agency:	SMBRP
Program Manager:	Not reported
Supervisor:	Douglas Bautista
Division Branch:	Cleanup Cypress
Assembly:	52
Senate:	20
Special Program:	Not reported
Restricted Use:	NO
Site Mgmt Req:	NONE SPECIFIED
Funding:	DERA
Latitude:	33.98111
Longitude:	-117.6394
APN:	NONE SPECIFIED
Past Use:	NONE SPECIFIED
Potential COC:	NONE SPECIFIED
Confirmed COC:	NONE SPECIFIED
Potential Description:	NONE SPECIFIED
Alias Name:	CA99799FA37100
Alias Type:	Federal Facility ID
Alias Name:	J09CA7342 & J0CA7341
Alias Type:	INPR
Alias Name:	80000986
Alias Type:	Envirostor ID Number

Completed Info:

Completed Area Name:	PROJECT WIDE
Completed Sub Area Name:	Not reported
Completed Document Type:	Inventory Project Report (INPR)
Completed Date:	05/28/1999
Comments:	Not reported
Completed Area Name:	PROJECT WIDE
Completed Sub Area Name:	Not reported
Completed Document Type:	Inventory Project Report (INPR)
Completed Date:	05/28/1999
Comments:	Not reported
Future Area Name:	Not reported
Future Sub Area Name:	Not reported
Future Document Type:	Not reported
Future Due Date:	Not reported
Schedule Area Name:	Not reported
Schedule Sub Area Name:	Not reported
Schedule Document Type:	Not reported
Schedule Due Date:	Not reported
Schedule Revised Date:	Not reported

K45 SSW 1/4-1/2 0.379 mi. 1999 ft. | **CDCR-HERMAN G. STARK YTH CORRTNL FA**
15180 S EUCLID AVE
CHINO, CA 91710

Site 2 of 2 in cluster K

LUST
SWEEPS UST
HIST UST
CA FID UST
EMI
San Bern. Co. Permit

S101590922
N/A

Relative: Lower

Actual: 622 ft.

LUST:

Lead Agency:	SAN BERNARDINO COUNTY
Case Type:	LUST Cleanup Site
Geo Track:	http://geotracker.waterboards.ca.gov/profile_report.asp?global_id=T0607100043
Global Id:	T0607100043
Latitude:	33.9778169
Longitude:	-117.6508672
Status:	Completed - Case Closed
Status Date:	06/21/2000
Case Worker:	Not reported
RB Case Number:	083600387T
Local Agency:	Not reported
File Location:	Local Agency
Local Case Number:	90119
Potential Media Affect:	Soil
Potential Contaminants of Concern:	Gasoline
Site History:	Not reported

LUST:

Global Id:	T0607100043
Contact Type:	Regional Board Caseworker
Contact Name:	TOM E. MBEKE-EKANEM
Organization Name:	SANTA ANA RWQCB (REGION 8)
Address:	3737 MAIN STREET, SUITE 500
City:	RIVERSIDE
Email:	tmbeke-ekanem@waterboards.ca.gov
Phone Number:	9513202007

LUST:

Global Id:	T0607100043
Action Type:	Other
Date:	10/09/1986
Action:	Leak Reported
Global Id:	T0607100043
Action Type:	REMEDIATION
Date:	01/02/1991
Action:	Soil Vapor Extraction (SVE)
Global Id:	T0607100043
Action Type:	Other
Date:	09/12/1986
Action:	Leak Discovery

LUST:

Global Id:	T0607100043
Status:	Open - Case Begin Date
Status Date:	09/12/1986
Global Id:	T0607100043
Status:	Open - Site Assessment
Status Date:	08/09/1989

CDCR-HERMAN G. STARK YTH CORRTNL FA (Continued) **S101590922**

Global Id: T0607100043
Status: Open - Remediation
Status Date: 01/02/1991

Global Id: T0607100043
Status: Open - Remediation
Status Date: 09/16/1991

Global Id: T0607100043
Status: Completed - Case Closed
Status Date: 06/21/2000

SWEEPS UST:
Status: Not reported
Comp Number: 38309
Number: Not reported
Board Of Equalization: Not reported
Referral Date: Not reported
Action Date: Not reported
Created Date: Not reported
Owner Tank Id: Not reported
SWRCB Tank Id: 36-000-038309-000001
Tank Status: Not reported
Capacity: 10000
Active Date: Not reported
Tank Use: UNKNOWN
STG: PRODUCT
Content: Not reported
Number Of Tanks: 4

Status: Not reported
Comp Number: 38309
Number: Not reported
Board Of Equalization: Not reported
Referral Date: Not reported
Action Date: Not reported
Created Date: Not reported
Owner Tank Id: Not reported
SWRCB Tank Id: 36-000-038309-000002
Tank Status: Not reported
Capacity: 10000
Active Date: Not reported
Tank Use: UNKNOWN
STG: PRODUCT
Content: Not reported
Number Of Tanks: Not reported

Status: Not reported
Comp Number: 38309
Number: Not reported
Board Of Equalization: Not reported
Referral Date: Not reported
Action Date: Not reported
Created Date: Not reported
Owner Tank Id: Not reported
SWRCB Tank Id: 36-000-038309-000003

CDCR-HERMAN G. STARK YTH CORRTNL FA (Continued) **S101590922**

Tank Status: Not reported
Capacity: 750
Active Date: Not reported
Tank Use: UNKNOWN
STG: WASTE
Content: Not reported
Number Of Tanks: Not reported

Status: Not reported
Comp Number: 38309
Number: Not reported
Board Of Equalization: Not reported
Referral Date: Not reported
Action Date: Not reported
Created Date: Not reported
Owner Tank Id: Not reported
SWRCB Tank Id: 36-000-038309-000004
Tank Status: Not reported
Capacity: 1
Active Date: Not reported
Tank Use: M.V. FUEL
STG: PRODUCT
Content: LEADED
Number Of Tanks: Not reported

HIST UST:
File Number: 0002A71E
URL: http://geotracker.waterboards.ca.gov/ustpdfs/pdf/0002A71E.pdf
Region: Not reported
Facility ID: Not reported
Facility Type: Not reported
Other Type: Not reported
Contact Name: Not reported
Telephone: Not reported
Owner Name: Not reported
Owner Address: Not reported
Owner City,St,Zip: Not reported
Total Tanks: Not reported

Tank Num: Not reported
Container Num: Not reported
Year Installed: Not reported
Tank Capacity: Not reported
Tank Used for: Not reported
Type of Fuel: Not reported
Container Construction Thickness: Not reported
Leak Detection: Not reported

Click here for Geo Tracker PDF:

CA FID UST:
Facility ID: 36000238
Regulated By: UTNKI
Regulated ID: 00038309
Cortese Code: Not reported
SIC Code: Not reported

CDCR-HERMAN G. STARK YTH CORRTNL FA (Continued) **S101590922**

Facility Phone:	7145919822
Mail To:	Not reported
Mailing Address:	15180 S EUCLID AVE
Mailing Address 2:	Not reported
Mailing City,St,Zip:	CHINO 91710
Contact:	Not reported
Contact Phone:	Not reported
DUNs Number:	Not reported
NPDES Number:	Not reported
EPA ID:	Not reported
Comments:	Not reported
Status:	Inactive

EMI:

Year:	1987
County Code:	36
Air Basin:	SC
Facility ID:	3716
Air District Name:	SC
SIC Code:	8221
Air District Name:	SOUTH COAST AQMD
Community Health Air Pollution Info System:	Not reported
Consolidated Emission Reporting Rule:	Not reported
Total Organic Hydrocarbon Gases Tons/Yr:	0
Reactive Organic Gases Tons/Yr:	0
Carbon Monoxide Emissions Tons/Yr:	0
NOX - Oxides of Nitrogen Tons/Yr:	7
SOX - Oxides of Sulphur Tons/Yr:	0
Particulate Matter Tons/Yr:	0
Part. Matter 10 Micrometers and Smllr Tons/Yr:	0

Year:	1990
County Code:	36
Air Basin:	SC
Facility ID:	3716
Air District Name:	SC
SIC Code:	9223
Air District Name:	SOUTH COAST AQMD
Community Health Air Pollution Info System:	Not reported
Consolidated Emission Reporting Rule:	Not reported
Total Organic Hydrocarbon Gases Tons/Yr:	11
Reactive Organic Gases Tons/Yr:	8
Carbon Monoxide Emissions Tons/Yr:	69
NOX - Oxides of Nitrogen Tons/Yr:	4
SOX - Oxides of Sulphur Tons/Yr:	0
Particulate Matter Tons/Yr:	0
Part. Matter 10 Micrometers and Smllr Tons/Yr:	0

Year:	1993
County Code:	36
Air Basin:	SC
Facility ID:	3716
Air District Name:	SC
SIC Code:	9223
Air District Name:	SOUTH COAST AQMD
Community Health Air Pollution Info System:	Not reported
Consolidated Emission Reporting Rule:	Not reported

CDCR-HERMAN G. STARK YTH CORRTNL FA (Continued) **S101590922**

Total Organic Hydrocarbon Gases Tons/Yr:	4
Reactive Organic Gases Tons/Yr:	3
Carbon Monoxide Emissions Tons/Yr:	2
NOX - Oxides of Nitrogen Tons/Yr:	5
SOX - Oxides of Sulphur Tons/Yr:	0
Particulate Matter Tons/Yr:	0
Part. Matter 10 Micrometers and Smllr Tons/Yr:	0

Year:	1995
County Code:	36
Air Basin:	SC
Facility ID:	3716
Air District Name:	SC
SIC Code:	9223
Air District Name:	SOUTH COAST AQMD
Community Health Air Pollution Info System:	Not reported
Consolidated Emission Reporting Rule:	Not reported
Total Organic Hydrocarbon Gases Tons/Yr:	4
Reactive Organic Gases Tons/Yr:	3
Carbon Monoxide Emissions Tons/Yr:	2
NOX - Oxides of Nitrogen Tons/Yr:	5
SOX - Oxides of Sulphur Tons/Yr:	0
Particulate Matter Tons/Yr:	0
Part. Matter 10 Micrometers and Smllr Tons/Yr:	0

Year:	1996
County Code:	36
Air Basin:	SC
Facility ID:	3716
Air District Name:	SC
SIC Code:	9223
Air District Name:	SOUTH COAST AQMD
Community Health Air Pollution Info System:	Not reported
Consolidated Emission Reporting Rule:	Not reported
Total Organic Hydrocarbon Gases Tons/Yr:	3
Reactive Organic Gases Tons/Yr:	2
Carbon Monoxide Emissions Tons/Yr:	2
NOX - Oxides of Nitrogen Tons/Yr:	9
SOX - Oxides of Sulphur Tons/Yr:	0
Particulate Matter Tons/Yr:	0
Part. Matter 10 Micrometers and Smllr Tons/Yr:	0

Year:	1997
County Code:	36
Air Basin:	SC
Facility ID:	3716
Air District Name:	SC
SIC Code:	9223
Air District Name:	SOUTH COAST AQMD
Community Health Air Pollution Info System:	Not reported
Consolidated Emission Reporting Rule:	Not reported
Total Organic Hydrocarbon Gases Tons/Yr:	5
Reactive Organic Gases Tons/Yr:	3
Carbon Monoxide Emissions Tons/Yr:	2
NOX - Oxides of Nitrogen Tons/Yr:	8
SOX - Oxides of Sulphur Tons/Yr:	0
Particulate Matter Tons/Yr:	0

CDCR-HERMAN G. STARK YTH CORRTNL FA (Continued) **S101590922**

Part. Matter 10 Micrometers and Smllr Tons/Yr:0

Year:	1998
County Code:	36
Air Basin:	SC
Facility ID:	3716
Air District Name:	SC
SIC Code:	9223
Air District Name:	SOUTH COAST AQMD
Community Health Air Pollution Info System:	Not reported
Consolidated Emission Reporting Rule:	Not reported
Total Organic Hydrocarbon Gases Tons/Yr:	5
Reactive Organic Gases Tons/Yr:	3
Carbon Monoxide Emissions Tons/Yr:	2
NOX - Oxides of Nitrogen Tons/Yr:	8
SOX - Oxides of Sulphur Tons/Yr:	0
Particulate Matter Tons/Yr:	0
Part. Matter 10 Micrometers and Smllr Tons/Yr:	0

Year:	1999
County Code:	36
Air Basin:	SC
Facility ID:	3716
Air District Name:	SC
SIC Code:	9223
Air District Name:	SOUTH COAST AQMD
Community Health Air Pollution Info System:	Not reported
Consolidated Emission Reporting Rule:	Not reported
Total Organic Hydrocarbon Gases Tons/Yr:	5
Reactive Organic Gases Tons/Yr:	3
Carbon Monoxide Emissions Tons/Yr:	2
NOX - Oxides of Nitrogen Tons/Yr:	8
SOX - Oxides of Sulphur Tons/Yr:	0
Particulate Matter Tons/Yr:	0
Part. Matter 10 Micrometers and Smllr Tons/Yr:	0

Year:	2000
County Code:	36
Air Basin:	SC
Facility ID:	3716
Air District Name:	SC
SIC Code:	9223
Air District Name:	SOUTH COAST AQMD
Community Health Air Pollution Info System:	Not reported
Consolidated Emission Reporting Rule:	Not reported
Total Organic Hydrocarbon Gases Tons/Yr:	5
Reactive Organic Gases Tons/Yr:	3
Carbon Monoxide Emissions Tons/Yr:	2
NOX - Oxides of Nitrogen Tons/Yr:	8
SOX - Oxides of Sulphur Tons/Yr:	0
Particulate Matter Tons/Yr:	0
Part. Matter 10 Micrometers and Smllr Tons/Yr:	0

Year:	2001
County Code:	36
Air Basin:	SC
Facility ID:	3716

CDCR-HERMAN G. STARK YTH CORRTNL FA (Continued) **S101590922**

Air District Name:	SC
SIC Code:	9223
Air District Name:	SOUTH COAST AQMD
Community Health Air Pollution Info System:	Not reported
Consolidated Emission Reporting Rule:	Not reported
Total Organic Hydrocarbon Gases Tons/Yr:	4
Reactive Organic Gases Tons/Yr:	2
Carbon Monoxide Emissions Tons/Yr:	4
NOX - Oxides of Nitrogen Tons/Yr:	5
SOX - Oxides of Sulphur Tons/Yr:	0
Particulate Matter Tons/Yr:	0
Part. Matter 10 Micrometers and Smllr Tons/Yr:	0

Year:	2002
County Code:	36
Air Basin:	SC
Facility ID:	3716
Air District Name:	SC
SIC Code:	9223
Air District Name:	SOUTH COAST AQMD
Community Health Air Pollution Info System:	Not reported
Consolidated Emission Reporting Rule:	Not reported
Total Organic Hydrocarbon Gases Tons/Yr:	1
Reactive Organic Gases Tons/Yr:	1
Carbon Monoxide Emissions Tons/Yr:	3
NOX - Oxides of Nitrogen Tons/Yr:	4
SOX - Oxides of Sulphur Tons/Yr:	0
Particulate Matter Tons/Yr:	0
Part. Matter 10 Micrometers and Smllr Tons/Yr:	0

Year:	2003
County Code:	36
Air Basin:	SC
Facility ID:	3716
Air District Name:	SC
SIC Code:	9223
Air District Name:	SOUTH COAST AQMD
Community Health Air Pollution Info System:	Not reported
Consolidated Emission Reporting Rule:	Not reported
Total Organic Hydrocarbon Gases Tons/Yr:	1
Reactive Organic Gases Tons/Yr:	1
Carbon Monoxide Emissions Tons/Yr:	3
NOX - Oxides of Nitrogen Tons/Yr:	4
SOX - Oxides of Sulphur Tons/Yr:	0
Particulate Matter Tons/Yr:	0
Part. Matter 10 Micrometers and Smllr Tons/Yr:	0

Year:	2004
County Code:	36
Air Basin:	SC
Facility ID:	3716
Air District Name:	SC
SIC Code:	9223
Air District Name:	SOUTH COAST AQMD
Community Health Air Pollution Info System:	Not reported
Consolidated Emission Reporting Rule:	Not reported
Total Organic Hydrocarbon Gases Tons/Yr:	1.28839401

CDCR-HERMAN G. STARK YTH CORRTNL FA (Continued) **S101590922**

Reactive Organic Gases Tons/Yr:	0.74
Carbon Monoxide Emissions Tons/Yr:	3.17919
NOX - Oxides of Nitrogen Tons/Yr:	3.85349
SOX - Oxides of Sulphur Tons/Yr:	0.0238435
Particulate Matter Tons/Yr:	0.292216
Part. Matter 10 Micrometers and Smllr Tons/Yr:	0.3

Year:	2005
County Code:	36
Air Basin:	SC
Facility ID:	3716
Air District Name:	SC
SIC Code:	9223
Air District Name:	SOUTH COAST AQMD
Community Health Air Pollution Info System:	Not reported
Consolidated Emission Reporting Rule:	Not reported
Total Organic Hydrocarbon Gases Tons/Yr:	.693325
Reactive Organic Gases Tons/Yr:	.335582453
Carbon Monoxide Emissions Tons/Yr:	3.1764
NOX - Oxides of Nitrogen Tons/Yr:	3.8825
SOX - Oxides of Sulphur Tons/Yr:	.02449
Particulate Matter Tons/Yr:	.29375
Part. Matter 10 Micrometers and Smllr Tons/Yr:	.2934923

Year:	2006
County Code:	36
Air Basin:	SC
Facility ID:	3716
Air District Name:	SC
SIC Code:	9223
Air District Name:	SOUTH COAST AQMD
Community Health Air Pollution Info System:	Not reported
Consolidated Emission Reporting Rule:	Not reported
Total Organic Hydrocarbon Gases Tons/Yr:	1.558079565145308105
Reactive Organic Gases Tons/Yr:	1.015
Carbon Monoxide Emissions Tons/Yr:	2.711
NOX - Oxides of Nitrogen Tons/Yr:	3.354
SOX - Oxides of Sulphur Tons/Yr:	.022
Particulate Matter Tons/Yr:	.253
Part. Matter 10 Micrometers and Smllr Tons/Yr:	.252988

Year:	2007
County Code:	36
Air Basin:	SC
Facility ID:	3716
Air District Name:	SC
SIC Code:	9223
Air District Name:	SOUTH COAST AQMD
Community Health Air Pollution Info System:	Not reported
Consolidated Emission Reporting Rule:	Not reported
Total Organic Hydrocarbon Gases Tons/Yr:	1.523861920639336267
Reactive Organic Gases Tons/Yr:	1.015
Carbon Monoxide Emissions Tons/Yr:	2.711
NOX - Oxides of Nitrogen Tons/Yr:	3.354
SOX - Oxides of Sulphur Tons/Yr:	.022
Particulate Matter Tons/Yr:	.253
Part. Matter 10 Micrometers and Smllr Tons/Yr:	.252988

CDCR-HERMAN G. STARK YTH CORRTNL FA (Continued) **S101590922**

Year:	2008
County Code:	36
Air Basin:	SC
Facility ID:	3716
Air District Name:	SC
SIC Code:	9223
Air District Name:	SOUTH COAST AQMD
Community Health Air Pollution Info System:	Not reported
Consolidated Emission Reporting Rule:	Not reported
Total Organic Hydrocarbon Gases Tons/Yr:	3.126074366605469410
Reactive Organic Gases Tons/Yr:	1.65815
Carbon Monoxide Emissions Tons/Yr:	5.28
NOX - Oxides of Nitrogen Tons/Yr:	5.32
SOX - Oxides of Sulphur Tons/Yr:	.041575
Particulate Matter Tons/Yr:	.33075
Part. Matter 10 Micrometers and Smllr Tons/Yr:	.3306855

Year:	2009
County Code:	36
Air Basin:	SC
Facility ID:	3716
Air District Name:	SC
SIC Code:	9223
Air District Name:	SOUTH COAST AQMD
Community Health Air Pollution Info System:	Not reported
Consolidated Emission Reporting Rule:	Not reported
Total Organic Hydrocarbon Gases Tons/Yr:	3.2708509792611502
Reactive Organic Gases Tons/Yr:	1.802
Carbon Monoxide Emissions Tons/Yr:	5.2800000000000002
NOX - Oxides of Nitrogen Tons/Yr:	5.3200000000000003
SOX - Oxides of Sulphur Tons/Yr:	4.1575000000000001E-2
Particulate Matter Tons/Yr:	0.33074999999999999
Part. Matter 10 Micrometers and Smllr Tons/Yr:	0.32876549999999999

San Bern. Co. Permit:

Region:	SAN BERNARDINO
Facility ID:	FA0006421
Owner:	CDCR/DJJ
Permit Number:	PT0003122
Permit Category:	SMALL QUANTITY GENERATOR
Facility Status:	ACTIVE
Expiration Date:	09/30/2018

Region:	SAN BERNARDINO
Facility ID:	FA0006421
Owner:	CDCR/DJJ
Permit Number:	PT0016771
Permit Category:	HAZARDOUS MATERIALS 11-30 CHEMICALS
Facility Status:	ACTIVE
Expiration Date:	09/30/2018

Region:	SAN BERNARDINO
Facility ID:	FA0006421
Owner:	CDCR/DJJ
Permit Number:	PT0003126
Permit Category:	APSA 10,001-100,000 GAL FAC CAPACITY
Facility Status:	ACTIVE

CDCR-HERMAN G. STARK YTH CORRTNL FA (Continued) **S101590922**

Expiration Date: 09/30/2018

Region: SAN BERNARDINO
Facility ID: FA0006421
Owner: CDCR/DJJ
Permit Number: PT0016770
Permit Category: EPCRA FACILITY
Facility Status: INACTIVE
Expiration Date: 09/30/2013

Region: SAN BERNARDINO
Facility ID: FA0006421
Owner: CDCR/DJJ
Permit Number: PT0003124
Permit Category: HAZARDOUS WASTE GENERATOR - 0-10 EMPLOYEES
Facility Status: INACTIVE
Expiration Date: 09/30/2005

Region: SAN BERNARDINO
Facility ID: FA0006421
Owner: CDCR/DJJ
Permit Number: PT0003123
Permit Category: CALARP FACILITY PERMIT
Facility Status: INACTIVE
Expiration Date: 09/30/2003

46
NNE
1/4-1/2
0.398 mi.
2104 ft.

RESIDUALS RECOVERY GROUP, INC. **SWF/LF** **S117347578**
7325 EDISON RD. **N/A**
ONTARIO, CA

Relative:
Higher

Actual:
687 ft.

SWF/LF (SWIS):

Region:	STATE
Facility ID:	36-AA-0483
Lat/Long:	33.9966 / -117.6434
Owner Name:	Golden Ontario Hills
Owner Telephone:	9095916389
Owner Address:	Gary Dov
Owner Address2:	14240 Sapphire Hill Ln.
Owner City,St,Zip:	Chino Hills, CA 91709
Operational Status:	Active
Operator:	Residuals Recovery Group, Inc.
Operator Phone:	9099020408
Operator Address:	Allen Shelby
Operator Address2:	P.O. Box 17482
Operator City,St,Zip:	Anahiem Hills, CA 92817
Permit Date:	10/24/2014
Permit Status:	Notification
Permitted Acreage:	$21.00
Activity:	Composting Operation (Ag)
Regulation Status:	Notification
Landuse Name:	Not reported
GIS Source:	Map
Category:	Composting
Unit Number:	01
Inspection Frequency:	Quarterly
Accepted Waste:	Manure

RESIDUALS RECOVERY GROUP, INC. (Continued) **S117347578**

Closure Date:	Not reported
Closure Type:	Not reported
Disposal Acreage:	Not reported
SWIS Num:	36-AA-0483
Waste Discharge Requirement Num:	Not reported
Program Type:	Not reported
Permitted Throughput with Units:	350
Actual Throughput with Units:	Tons/day
Permitted Capacity with Units:	70000
Remaining Capacity:	Not reported
Remaining Capacity with Units:	Tons/year
Lat/Long:	33.9966 / -117.6434

47
NNW
1/4-1/2
0.400 mi.
2112 ft.

J.P. LOUBET
14211 EUCLID AVE
CHINO, CA 91710

LUST **S100926655**
SWEEPS UST **N/A**
HIST CORTESE

Relative:
Higher

Actual:
685 ft.

LUST:

Lead Agency:	SAN BERNARDINO COUNTY
Case Type:	LUST Cleanup Site
Geo Track:	http://geotracker.waterboards.ca.gov/profile_report.asp?global_id=T0607100335
Global Id:	T0607100335
Latitude:	33.995635
Longitude:	-117.649955
Status:	Completed - Case Closed
Status Date:	10/19/1994
Case Worker:	Not reported
RB Case Number:	083602487T
Local Agency:	Not reported
File Location:	Local Agency
Local Case Number:	94016
Potential Media Affect:	Soil
Potential Contaminants of Concern:	Diesel
Site History:	Not reported

LUST:

Global Id:	T0607100335
Contact Type:	Regional Board Caseworker
Contact Name:	ROSE SCOTT
Organization Name:	SANTA ANA RWQCB (REGION 8)
Address:	3737 MAIN STREET, SUITE 500
City:	RIVERSIDE
Email:	rose.scott@waterboards.ca.gov
Phone Number:	9513206375

LUST:

Global Id:	T0607100335
Action Type:	Other
Date:	02/25/1994
Action:	Leak Discovery

Global Id:	T0607100335
Action Type:	Other
Date:	03/04/1994
Action:	Leak Reported

J.P. LOUBET (Continued) **S100926655**

Global Id: T0607100335
Action Type: Other
Date: 02/25/1994
Action: Leak Stopped

Global Id: T0607100335
Action Type: ENFORCEMENT
Date: 10/19/1994
Action: Closure/No Further Action Letter

Global Id: T0607100335
Action Type: REMEDIATION
Date: 06/21/1994
Action: Excavation

LUST:
Global Id: T0607100335
Status: Open - Case Begin Date
Status Date: 02/25/1994

Global Id: T0607100335
Status: Open - Site Assessment
Status Date: 03/04/1994

Global Id: T0607100335
Status: Completed - Case Closed
Status Date: 10/19/1994

LUST REG 8:
Region: 8
County: San Bernardino
Regional Board: Santa Ana Region
Facility Status: Case Closed
Case Number: 083602487T
Local Case Num: 94016
Case Type: Soil only
Substance: Diesel
Qty Leaked: Not reported
Abate Method: Excavate and Treat - remove contaminated soil and treat (includes spreading or land farming)
Cross Street: Not reported
Enf Type: CLOS
Funding: Not reported
How Discovered: Tank Closure
How Stopped: Not reported
Leak Cause: UNK
Leak Source: UNK
Global ID: T0607100335
How Stopped Date: 2/25/1994
Enter Date: 8/29/1994
Date Confirmation of Leak Began: Not reported
Date Preliminary Assessment Began: Not reported
Discover Date: 2/25/1994
Enforcement Date: Not reported
Close Date: 10/19/1994

J.P. LOUBET (Continued) **S100926655**

Date Prelim Assessment Workplan Submitted:	3/4/1994
Date Pollution Characterization Began:	Not reported
Date Remediation Plan Submitted:	Not reported
Date Remedial Action Underway:	Not reported
Date Post Remedial Action Monitoring:	Not reported
Enter Date:	8/29/1994
GW Qualifies:	Not reported
Soil Qualifies:	Not reported
Operator:	Not reported
Facility Contact:	Not reported
Interim:	Not reported
Oversite Program:	LUST
Latitude:	33.995453
Longitude:	-117.6501702
MTBE Date:	Not reported
Max MTBE GW:	Not reported
MTBE Concentration:	0
Max MTBE Soil:	Not reported
MTBE Fuel:	0
MTBE Tested:	Not Required to be Tested.
MTBE Class:	*
Staff:	RS
Staff Initials:	BM7
Lead Agency:	Local Agency
Local Agency:	36000L
Hydr Basin #:	UPPER SANTA ANA VALL
Beneficial:	Not reported
Priority:	Not reported
Cleanup Fund Id:	Not reported
Work Suspended:	Not reported
Summary:	Not reported

SWEEPS UST:

Status:	Active
Comp Number:	8353
Number:	2
Board Of Equalization:	Not reported
Referral Date:	03-24-92
Action Date:	06-23-94
Created Date:	02-29-88
Owner Tank Id:	Not reported
SWRCB Tank Id:	Not reported
Tank Status:	Not reported
Capacity:	Not reported
Active Date:	Not reported
Tank Use:	Not reported
STG:	Not reported
Content:	Not reported
Number Of Tanks:	Not reported

Status:	Not reported
Comp Number:	8353
Number:	Not reported
Board Of Equalization:	Not reported
Referral Date:	Not reported
Action Date:	Not reported
Created Date:	Not reported

J.P. LOUBET (Continued) **S100926655**

Owner Tank Id: Not reported
SWRCB Tank Id: 36-000-008353-000001
Tank Status: Not reported
Capacity: 10000
Active Date: Not reported
Tank Use: M.V. FUEL
STG: PRODUCT
Content: DIESEL
Number Of Tanks: 5

Status: Not reported
Comp Number: 8353
Number: Not reported
Board Of Equalization: Not reported
Referral Date: Not reported
Action Date: Not reported
Created Date: Not reported
Owner Tank Id: Not reported
SWRCB Tank Id: 36-000-008353-000002
Tank Status: Not reported
Capacity: 5000
Active Date: Not reported
Tank Use: M.V. FUEL
STG: PRODUCT
Content: REG UNLEADED
Number Of Tanks: Not reported

Status: Not reported
Comp Number: 8353
Number: Not reported
Board Of Equalization: Not reported
Referral Date: Not reported
Action Date: Not reported
Created Date: Not reported
Owner Tank Id: Not reported
SWRCB Tank Id: 36-000-008353-000003
Tank Status: Not reported
Capacity: 500
Active Date: Not reported
Tank Use: UNKNOWN
STG: PRODUCT
Content: Not reported
Number Of Tanks: Not reported

Status: Not reported
Comp Number: 8353
Number: Not reported
Board Of Equalization: Not reported
Referral Date: Not reported
Action Date: Not reported
Created Date: Not reported
Owner Tank Id: Not reported
SWRCB Tank Id: 36-000-008353-000005
Tank Status: Not reported
Capacity: 300
Active Date: Not reported
Tank Use: UNKNOWN

J.P. LOUBET (Continued) **S100926655**

STG: PRODUCT
Content: Not reported
Number Of Tanks: Not reported

Status: Not reported
Comp Number: 8353
Number: Not reported
Board Of Equalization: Not reported
Referral Date: Not reported
Action Date: Not reported
Created Date: Not reported
Owner Tank Id: Not reported
SWRCB Tank Id: 36-000-008353-000006
Tank Status: Not reported
Capacity: 10000
Active Date: Not reported
Tank Use: M.V. FUEL
STG: PRODUCT
Content: DIESEL
Number Of Tanks: Not reported

Status: Not reported
Comp Number: 30597
Number: Not reported
Board Of Equalization: Not reported
Referral Date: Not reported
Action Date: Not reported
Created Date: Not reported
Owner Tank Id: Not reported
SWRCB Tank Id: 36-000-030597-000001
Tank Status: Not reported
Capacity: 12000
Active Date: Not reported
Tank Use: M.V. FUEL
STG: PRODUCT
Content: DIESEL
Number Of Tanks: 2

Status: Not reported
Comp Number: 30597
Number: Not reported
Board Of Equalization: Not reported
Referral Date: Not reported
Action Date: Not reported
Created Date: Not reported
Owner Tank Id: Not reported
SWRCB Tank Id: 36-000-030597-000002
Tank Status: Not reported
Capacity: 550
Active Date: Not reported
Tank Use: M.V. FUEL
STG: PRODUCT
Content: REG UNLEADED
Number Of Tanks: Not reported

HIST CORTESE:
Region: CORTESE

J.P. LOUBET (Continued) **S100926655**

Facility County Code: 36
Reg By: LTNKA
Reg Id: 083602487T

L48 **MAR'S MARKET** **LUST** **S102285719**
NNW **14107** **HIST CORTESE** **N/A**
1/4-1/2 **CHINO, CA 91710**
0.487 mi.
2571 ft. **Site 1 of 2 in cluster L**

Relative:
Higher

Actual:
689 ft.

LUST REG 8:

Region:	8
County:	San Bernardino
Regional Board:	Santa Ana Region
Facility Status:	Case Closed
Case Number:	083603029T
Local Case Num:	97047
Case Type:	Soil only
Substance:	Gasoline
Qty Leaked:	Not reported
Abate Method:	Not reported
Cross Street:	Not reported
Enf Type:	Not reported
Funding:	Not reported
How Discovered:	Not reported
How Stopped:	Not reported
Leak Cause:	Not reported
Leak Source:	Not reported
Global ID:	T0607100451
How Stopped Date:	Not reported
Enter Date:	7/23/1997
Date Confirmation of Leak Began:	7/1/1997
Date Preliminary Assessment Began:	Not reported
Discover Date:	7/1/1997
Enforcement Date:	Not reported
Close Date:	4/8/1999
Date Prelim Assessment Workplan Submitted:	Not reported
Date Pollution Characterization Began:	Not reported
Date Remediation Plan Submitted:	Not reported
Date Remedial Action Underway:	Not reported
Date Post Remedial Action Monitoring:	Not reported
Enter Date:	7/23/1997
GW Qualifies:	Not reported
Soil Qualifies:	Not reported
Operator:	Not reported
Facility Contact:	Not reported
Interim:	Not reported
Oversite Program:	LUST
Latitude:	33.997326
Longitude:	-117.6502402
MTBE Date:	Not reported
Max MTBE GW:	Not reported
MTBE Concentration:	0
Max MTBE Soil:	Not reported
MTBE Fuel:	1
MTBE Tested:	Site NOT Tested for MTBE.Includes Unknown and Not Analyzed.
MTBE Class:	*
Staff:	CAB

MAR'S MARKET (Continued) **S102285719**

Staff Initials: JC3
Lead Agency: Local Agency
Local Agency: 36000L
Hydr Basin #: UPPER SANTA ANA VALL
Beneficial: Not reported
Priority: Not reported
Cleanup Fund Id: Not reported
Work Suspended: Not reported
Summary: Not reported

HIST CORTESE:
Region: CORTESE
Facility County Code: 36
Reg By: LTNKA
Reg Id: 083603029T

L49 NNW 1/4-1/2 0.499 mi. 2636 ft. | **MARS MARKET** | **LUST** | **S101618797**
14107 S EUCLID AVE | **SWEEPS UST** | **N/A**
CHINO, CA 91710 | **HIST UST**
CA FID UST

Site 2 of 2 in cluster L

Relative: Higher

Actual: 689 ft.

LUST:
Lead Agency: SAN BERNARDINO COUNTY
Case Type: LUST Cleanup Site
Geo Track: http://geotracker.waterboards.ca.gov/profile_report.asp?global_id=T0607100451
Global Id: T0607100451
Latitude: 33.997192
Longitude: -117.649922
Status: Completed - Case Closed
Status Date: 04/08/1999
Case Worker: JC
RB Case Number: 083603029T
Local Agency: SAN BERNARDINO COUNTY
File Location: Local Agency
Local Case Number: 97047
Potential Media Affect: Soil
Potential Contaminants of Concern: Gasoline
Site History: Not reported

LUST:
Global Id: T0607100451
Contact Type: Regional Board Caseworker
Contact Name: CARL BERNHARDT
Organization Name: SANTA ANA RWQCB (REGION 8)
Address: 3737 MAIN STREET, SUITE 500
City: RIVERSIDE
Email: cbernhardt@waterboards.ca.gov
Phone Number: 9517824495

Global Id: T0607100451
Contact Type: Local Agency Caseworker
Contact Name: JACKSON CRUTSINGER
Organization Name: SAN BERNARDINO COUNTY
Address: 620 SOUTH E STREET
City: SAN BERNARDINO
Email: jcrutsinger@sbcfire.org
Phone Number: Not reported

MARS MARKET (Continued) **S101618797**

LUST:

Global Id:	T0607100451
Action Type:	Other
Date:	07/15/1997
Action:	Leak Reported
Global Id:	T0607100451
Action Type:	Other
Date:	07/01/1997
Action:	Leak Discovery

LUST:

Global Id:	T0607100451
Status:	Open - Case Begin Date
Status Date:	07/01/1997
Global Id:	T0607100451
Status:	Open - Site Assessment
Status Date:	07/01/1997
Global Id:	T0607100451
Status:	Completed - Case Closed
Status Date:	04/08/1999

SWEEPS UST:

Status:	Not reported
Comp Number:	14615
Number:	Not reported
Board Of Equalization:	44-020565
Referral Date:	Not reported
Action Date:	Not reported
Created Date:	Not reported
Owner Tank Id:	Not reported
SWRCB Tank Id:	36-000-014615-000001
Tank Status:	Not reported
Capacity:	1000
Active Date:	Not reported
Tank Use:	M.V. FUEL
STG:	PRODUCT
Content:	REG UNLEADED
Number Of Tanks:	3
Status:	Not reported
Comp Number:	14615
Number:	Not reported
Board Of Equalization:	44-020565
Referral Date:	Not reported
Action Date:	Not reported
Created Date:	Not reported
Owner Tank Id:	Not reported
SWRCB Tank Id:	36-000-014615-000002
Tank Status:	Not reported
Capacity:	1000
Active Date:	Not reported
Tank Use:	M.V. FUEL

MARS MARKET (Continued) **S101618797**

STG: PRODUCT
Content: REG UNLEADED
Number Of Tanks: Not reported

Status: Not reported
Comp Number: 14615
Number: Not reported
Board Of Equalization: 44-020565
Referral Date: Not reported
Action Date: Not reported
Created Date: Not reported
Owner Tank Id: Not reported
SWRCB Tank Id: 36-000-014615-000003
Tank Status: Not reported
Capacity: 1000
Active Date: Not reported
Tank Use: M.V. FUEL
STG: PRODUCT
Content: LEADED
Number Of Tanks: Not reported

HIST UST:
File Number: 00029C1F
URL: http://geotracker.waterboards.ca.gov/ustpdfs/pdf/00029C1F.pdf
Region: Not reported
Facility ID: Not reported
Facility Type: Not reported
Other Type: Not reported
Contact Name: Not reported
Telephone: Not reported
Owner Name: Not reported
Owner Address: Not reported
Owner City,St,Zip: Not reported
Total Tanks: Not reported

Tank Num: Not reported
Container Num: Not reported
Year Installed: Not reported
Tank Capacity: Not reported
Tank Used for: Not reported
Type of Fuel: Not reported
Container Construction Thickness: Not reported
Leak Detection: Not reported

Click here for Geo Tracker PDF:

CA FID UST:
Facility ID: 36008207
Regulated By: UTNKI
Regulated ID: 00014615
Cortese Code: Not reported
SIC Code: Not reported
Facility Phone: Not reported
Mail To: Not reported
Mailing Address: 14107 S EUCLID AVE
Mailing Address 2: Not reported

MARS MARKET (Continued) **S101618797**

Mailing City,St,Zip:	CHINO 91710
Contact:	Not reported
Contact Phone:	Not reported
DUNs Number:	Not reported
NPDES Number:	Not reported
EPA ID:	Not reported
Comments:	Not reported
Status:	Inactive

---

50 SSE 1/2-1 0.697 mi. 3682 ft. **CAL-AERO AIRPORT** **ENVIROSTOR** **S107735993**
N/A

CHINO, CA

Relative: Lower

Actual: 625 ft.

ENVIROSTOR:

Facility ID:	80000207
Status:	Inactive - Needs Evaluation
Status Date:	07/01/2005
Site Code:	Not reported
Site Type:	Military Evaluation
Site Type Detailed:	FUDS
Acres:	Not reported
NPL:	NO
Regulatory Agencies:	SMBRP
Lead Agency:	SMBRP
Program Manager:	Not reported
Supervisor:	Douglas Bautista
Division Branch:	Cleanup Cypress
Assembly:	52
Senate:	20
Special Program:	Not reported
Restricted Use:	NO
Site Mgmt Req:	NONE SPECIFIED
Funding:	DERA
Latitude:	33.975
Longitude:	-117.6383
APN:	NONE SPECIFIED
Past Use:	NONE SPECIFIED
Potential COC:	NONE SPECIFIED
Confirmed COC:	NONE SPECIFIED
Potential Description:	NONE SPECIFIED
Alias Name:	CA99799F538900
Alias Type:	Federal Facility ID
Alias Name:	J09CA0264
Alias Type:	INPR
Alias Name:	80000207
Alias Type:	Envirostor ID Number

Completed Info:

Completed Area Name:	Not reported
Completed Sub Area Name:	Not reported
Completed Document Type:	Not reported
Completed Date:	Not reported
Comments:	Not reported
Future Area Name:	Not reported
Future Sub Area Name:	Not reported

CAL-AERO AIRPORT (Continued) **S107735993**

Future Document Type: Not reported
Future Due Date: Not reported
Schedule Area Name: Not reported
Schedule Sub Area Name: Not reported
Schedule Document Type: Not reported
Schedule Due Date: Not reported
Schedule Revised Date: Not reported

51
WNW
1/2-1
0.944 mi.
4982 ft.

COLLEGE PARK SCHOOL
EUCALYPTUS / MOUNTAIN AVENUE
CHINO, CA 91710

ENVIROSTOR SCH **S107736148 N/A**

Relative:
Higher

Actual:
670 ft.

ENVIROSTOR:
Facility ID: 60000030
Status: Inactive - Withdrawn
Status Date: 02/25/2005
Site Code: 404486
Site Type: School Investigation
Site Type Detailed: School
Acres: 10
NPL: NO
Regulatory Agencies: SMBRP
Lead Agency: SMBRP
Program Manager: Not reported
Supervisor: * Rebecca Chou
Division Branch: Southern California Schools & Brownfields Outreach
Assembly: 52
Senate: 20
Special Program: Not reported
Restricted Use: NO
Site Mgmt Req: NONE SPECIFIED
Funding: School District
Latitude: 33.99436
Longitude: -117.6660
APN: NONE SPECIFIED
Past Use: AGRICULTURAL - ROW CROPS
Potential COC: NONE SPECIFIED
Confirmed COC: NONE SPECIFIED
Potential Description: NONE SPECIFIED
Alias Name: SUNCAL CO.-PROPOSED COLLEGE PARK SITE
Alias Type: Alternate Name
Alias Name: 404486
Alias Type: Project Code (Site Code)
Alias Name: 60000030
Alias Type: Envirostor ID Number

Completed Info:
Completed Area Name: PROJECT WIDE
Completed Sub Area Name: Not reported
Completed Document Type: Site Inspections/Visit (Non LUR)
Completed Date: 12/12/2003
Comments: Not reported

Completed Area Name: PROJECT WIDE
Completed Sub Area Name: Not reported
Completed Document Type: Cost Recovery Closeout Memo

COLLEGE PARK SCHOOL (Continued) **S107736148**

Completed Date:	02/25/2005
Comments:	Not reported
Future Area Name:	Not reported
Future Sub Area Name:	Not reported
Future Document Type:	Not reported
Future Due Date:	Not reported
Schedule Area Name:	Not reported
Schedule Sub Area Name:	Not reported
Schedule Document Type:	Not reported
Schedule Due Date:	Not reported
Schedule Revised Date:	Not reported

SCH:

Facility ID:	60000030
Site Type:	School Investigation
Site Type Detail:	School
Site Mgmt. Req.:	NONE SPECIFIED
Acres:	10
National Priorities List:	NO
Cleanup Oversight Agencies:	SMBRP
Lead Agency:	SMBRP
Lead Agency Description:	DTSC - Site Cleanup Program
Project Manager:	Not reported
Supervisor:	* Rebecca Chou
Division Branch:	Southern California Schools & Brownfields Outreach
Site Code:	404486
Assembly:	52
Senate:	20
Special Program Status:	Not reported
Status:	Inactive - Withdrawn
Status Date:	02/25/2005
Restricted Use:	NO
Funding:	School District
Latitude:	33.99436
Longitude:	-117.6660
APN:	NONE SPECIFIED
Past Use:	AGRICULTURAL - ROW CROPS
Potential COC:	NONE SPECIFIED
Confirmed COC:	NONE SPECIFIED
Potential Description:	NONE SPECIFIED
Alias Name:	SUNCAL CO.-PROPOSED COLLEGE PARK SITE
Alias Type:	Alternate Name
Alias Name:	404486
Alias Type:	Project Code (Site Code)
Alias Name:	60000030
Alias Type:	Envirostor ID Number

Completed Info:

Completed Area Name:	PROJECT WIDE
Completed Sub Area Name:	Not reported
Completed Document Type:	Site Inspections/Visit (Non LUR)
Completed Date:	12/12/2003
Comments:	Not reported
Completed Area Name:	PROJECT WIDE

COLLEGE PARK SCHOOL (Continued) **S107736148**

Completed Sub Area Name:	Not reported
Completed Document Type:	Cost Recovery Closeout Memo
Completed Date:	02/25/2005
Comments:	Not reported
Future Area Name:	Not reported
Future Sub Area Name:	Not reported
Future Document Type:	Not reported
Future Due Date:	Not reported
Schedule Area Name:	Not reported
Schedule Sub Area Name:	Not reported
Schedule Document Type:	Not reported
Schedule Due Date:	Not reported
Schedule Revised Date:	Not reported

Count: 9 records.

ORPHAN SUMMARY

City	EDR ID	Site Name	Site Address	Zip	Database(s)
ONTARIO	S107533176		3500 BLOCK OF EUCALYPTUS	91761	CDL
ONTARIO	S107538085		CLEVELAND, NORTH OF EUCALYPTUS		CDL
ONTARIO	1009508586	SO CAL GAS/ONTARIO MGP	CORNER OF CAMPUS, MARTLAND, MO	91761	EDR MGP
ONTARIO	S107538467		EUCALYPTUS ST/SUMNER ST		CDL
ONTARIO	S107538463		EUCALYPTUS AND MILLIKEN ST	91762	CDL
ONTARIO	S107538468		EUCALYPTUS W OF BON VIEW	91761	CDL
ONTARIO	S107539821		ON EUCALYPTUS, 3/4 MI E OF ARC	91762	CDL
ONTARIO	S105693873	E-Z SERVE	903 EUCLID AVE	91762	LUST
ONTARIO	S103669757	MAC'S SERVICE	703 EUCLID AVE	91761	LUST, HIST CORTESE

GOVERNMENT RECORDS SEARCHED / DATA CURRENCY TRACKING

To maintain currency of the following federal and state databases, EDR contacts the appropriate governmental agency on a monthly or quarterly basis, as required.

Number of Days to Update: Provides confirmation that EDR is reporting records that have been updated within 90 days from the date the government agency made the information available to the public.

STANDARD ENVIRONMENTAL RECORDS

Federal NPL site list

NPL: National Priority List

National Priorities List (Superfund). The NPL is a subset of CERCLIS and identifies over 1,200 sites for priority cleanup under the Superfund Program. NPL sites may encompass relatively large areas. As such, EDR provides polygon coverage for over 1,000 NPL site boundaries produced by EPA's Environmental Photographic Interpretation Center (EPIC) and regional EPA offices.

Date of Government Version: 12/11/2017
Date Data Arrived at EDR: 12/22/2017
Date Made Active in Reports: 01/05/2018
Number of Days to Update: 14

Source: EPA
Telephone: N/A
Last EDR Contact: 02/06/2018
Next Scheduled EDR Contact: 04/16/2018
Data Release Frequency: Quarterly

NPL Site Boundaries

Sources:

EPA's Environmental Photographic Interpretation Center (EPIC)
Telephone: 202-564-7333

EPA Region 1
Telephone 617-918-1143

EPA Region 6
Telephone: 214-655-6659

EPA Region 3
Telephone 215-814-5418

EPA Region 7
Telephone: 913-551-7247

EPA Region 4
Telephone 404-562-8033

EPA Region 8
Telephone: 303-312-6774

EPA Region 5
Telephone 312-886-6686

EPA Region 9
Telephone: 415-947-4246

EPA Region 10
Telephone 206-553-8665

Proposed NPL: Proposed National Priority List Sites

A site that has been proposed for listing on the National Priorities List through the issuance of a proposed rule in the Federal Register. EPA then accepts public comments on the site, responds to the comments, and places on the NPL those sites that continue to meet the requirements for listing.

Date of Government Version: 12/11/2017
Date Data Arrived at EDR: 12/22/2017
Date Made Active in Reports: 01/05/2018
Number of Days to Update: 14

Source: EPA
Telephone: N/A
Last EDR Contact: 02/06/2018
Next Scheduled EDR Contact: 05/21/2018
Data Release Frequency: Quarterly

NPL LIENS: Federal Superfund Liens

Federal Superfund Liens. Under the authority granted the USEPA by CERCLA of 1980, the USEPA has the authority to file liens against real property in order to recover remedial action expenditures or when the property owner received notification of potential liability. USEPA compiles a listing of filed notices of Superfund Liens.

Date of Government Version: 10/15/1991
Date Data Arrived at EDR: 02/02/1994
Date Made Active in Reports: 03/30/1994
Number of Days to Update: 56

Source: EPA
Telephone: 202-564-4267
Last EDR Contact: 08/15/2011
Next Scheduled EDR Contact: 11/28/2011
Data Release Frequency: No Update Planned

GOVERNMENT RECORDS SEARCHED / DATA CURRENCY TRACKING

Federal Delisted NPL site list

Delisted NPL: National Priority List Deletions

The National Oil and Hazardous Substances Pollution Contingency Plan (NCP) establishes the criteria that the EPA uses to delete sites from the NPL. In accordance with 40 CFR 300.425.(e), sites may be deleted from the NPL where no further response is appropriate.

Date of Government Version: 12/11/2017	Source: EPA
Date Data Arrived at EDR: 12/22/2017	Telephone: N/A
Date Made Active in Reports: 01/05/2018	Last EDR Contact: 02/06/2018
Number of Days to Update: 14	Next Scheduled EDR Contact: 04/16/2018
	Data Release Frequency: Quarterly

Federal CERCLIS list

FEDERAL FACILITY: Federal Facility Site Information listing

A listing of National Priority List (NPL) and Base Realignment and Closure (BRAC) sites found in the Comprehensive Environmental Response, Compensation and Liability Information System (CERCLIS) Database where EPA Federal Facilities Restoration and Reuse Office is involved in cleanup activities.

Date of Government Version: 11/07/2016	Source: Environmental Protection Agency
Date Data Arrived at EDR: 01/05/2017	Telephone: 703-603-8704
Date Made Active in Reports: 04/07/2017	Last EDR Contact: 01/05/2018
Number of Days to Update: 92	Next Scheduled EDR Contact: 04/16/2018
	Data Release Frequency: Varies

SEMS: Superfund Enterprise Management System

SEMS (Superfund Enterprise Management System) tracks hazardous waste sites, potentially hazardous waste sites, and remedial activities performed in support of EPA's Superfund Program across the United States. The list was formerly know as CERCLIS, renamed to SEMS by the EPA in 2015. The list contains data on potentially hazardous waste sites that have been reported to the USEPA by states, municipalities, private companies and private persons, pursuant to Section 103 of the Comprehensive Environmental Response, Compensation, and Liability Act (CERCLA). This dataset also contains sites which are either proposed to or on the National Priorities List (NPL) and the sites which are in the screening and assessment phase for possible inclusion on the NPL.

Date of Government Version: 12/11/2017	Source: EPA
Date Data Arrived at EDR: 12/22/2017	Telephone: 800-424-9346
Date Made Active in Reports: 01/12/2018	Last EDR Contact: 02/06/2018
Number of Days to Update: 21	Next Scheduled EDR Contact: 04/30/2018
	Data Release Frequency: Quarterly

Federal CERCLIS NFRAP site list

SEMS-ARCHIVE: Superfund Enterprise Management System Archive

SEMS-ARCHIVE (Superfund Enterprise Management System Archive) tracks sites that have no further interest under the Federal Superfund Program based on available information. The list was formerly known as the CERCLIS-NFRAP, renamed to SEMS ARCHIVE by the EPA in 2015. EPA may perform a minimal level of assessment work at a site while it is archived if site conditions change and/or new information becomes available. Archived sites have been removed and archived from the inventory of SEMS sites. Archived status indicates that, to the best of EPA's knowledge, assessment at a site has been completed and that EPA has determined no further steps will be taken to list the site on the National Priorities List (NPL), unless information indicates this decision was not appropriate or other considerations require a recommendation for listing at a later time. The decision does not necessarily mean that there is no hazard associated with a given site; it only means that. based upon available information, the location is not judged to be potential NPL site.

Date of Government Version: 12/11/2017
Date Data Arrived at EDR: 12/22/2017
Date Made Active in Reports: 01/12/2018
Number of Days to Update: 21

Source: EPA
Telephone: 800-424-9346
Last EDR Contact: 02/06/2018
Next Scheduled EDR Contact: 04/30/2018
Data Release Frequency: Quarterly

Federal RCRA CORRACTS facilities list

CORRACTS: Corrective Action Report
CORRACTS identifies hazardous waste handlers with RCRA corrective action activity.

Date of Government Version: 12/11/2017
Date Data Arrived at EDR: 12/26/2017
Date Made Active in Reports: 02/09/2018
Number of Days to Update: 45

Source: EPA
Telephone: 800-424-9346
Last EDR Contact: 01/19/2018
Next Scheduled EDR Contact: 04/09/2018
Data Release Frequency: Quarterly

Federal RCRA non-CORRACTS TSD facilities list

RCRA-TSDF: RCRA - Treatment, Storage and Disposal
RCRAInfo is EPA's comprehensive information system, providing access to data supporting the Resource Conservation and Recovery Act (RCRA) of 1976 and the Hazardous and Solid Waste Amendments (HSWA) of 1984. The database includes selective information on sites which generate, transport, store, treat and/or dispose of hazardous waste as defined by the Resource Conservation and Recovery Act (RCRA). Transporters are individuals or entities that move hazardous waste from the generator offsite to a facility that can recycle, treat, store, or dispose of the waste. TSDFs treat, store, or dispose of the waste.

Date of Government Version: 12/11/2017
Date Data Arrived at EDR: 12/26/2017
Date Made Active in Reports: 02/09/2018
Number of Days to Update: 45

Source: Environmental Protection Agency
Telephone: (415) 495-8895
Last EDR Contact: 01/19/2018
Next Scheduled EDR Contact: 04/09/2018
Data Release Frequency: Quarterly

Federal RCRA generators list

RCRA-LQG: RCRA - Large Quantity Generators
RCRAInfo is EPA's comprehensive information system, providing access to data supporting the Resource Conservation and Recovery Act (RCRA) of 1976 and the Hazardous and Solid Waste Amendments (HSWA) of 1984. The database includes selective information on sites which generate, transport, store, treat and/or dispose of hazardous waste as defined by the Resource Conservation and Recovery Act (RCRA). Large quantity generators (LQGs) generate over 1,000 kilograms (kg) of hazardous waste, or over 1 kg of acutely hazardous waste per month.

Date of Government Version: 12/11/2017
Date Data Arrived at EDR: 12/26/2017
Date Made Active in Reports: 02/09/2018
Number of Days to Update: 45

Source: Environmental Protection Agency
Telephone: (415) 495-8895
Last EDR Contact: 01/19/2018
Next Scheduled EDR Contact: 04/09/2018
Data Release Frequency: Quarterly

RCRA-SQG: RCRA - Small Quantity Generators

RCRAInfo is EPA's comprehensive information system, providing access to data supporting the Resource Conservation and Recovery Act (RCRA) of 1976 and the Hazardous and Solid Waste Amendments (HSWA) of 1984. The database includes selective information on sites which generate, transport, store, treat and/or dispose of hazardous waste as defined by the Resource Conservation and Recovery Act (RCRA). Small quantity generators (SQGs) generate between 100 kg and 1,000 kg of hazardous waste per month.

Date of Government Version: 12/11/2017
Date Data Arrived at EDR: 12/26/2017
Date Made Active in Reports: 02/09/2018
Number of Days to Update: 45

Source: Environmental Protection Agency
Telephone: (415) 495-8895
Last EDR Contact: 01/19/2018
Next Scheduled EDR Contact: 04/09/2018
Data Release Frequency: Quarterly

RCRA-CESQG: RCRA - Conditionally Exempt Small Quantity Generators

RCRAInfo is EPA's comprehensive information system, providing access to data supporting the Resource Conservation and Recovery Act (RCRA) of 1976 and the Hazardous and Solid Waste Amendments (HSWA) of 1984. The database includes selective information on sites which generate, transport, store, treat and/or dispose of hazardous waste as defined by the Resource Conservation and Recovery Act (RCRA). Conditionally exempt small quantity generators (CESQGs) generate less than 100 kg of hazardous waste, or less than 1 kg of acutely hazardous waste per month.

Date of Government Version: 12/11/2017
Date Data Arrived at EDR: 12/26/2017
Date Made Active in Reports: 02/09/2018
Number of Days to Update: 45

Source: Environmental Protection Agency
Telephone: (415) 495-8895
Last EDR Contact: 01/19/2018
Next Scheduled EDR Contact: 04/09/2018
Data Release Frequency: Quarterly

Federal institutional controls / engineering controls registries

LUCIS: Land Use Control Information System

LUCIS contains records of land use control information pertaining to the former Navy Base Realignment and Closure properties.

Date of Government Version: 05/22/2017
Date Data Arrived at EDR: 06/13/2017
Date Made Active in Reports: 09/15/2017
Number of Days to Update: 94

Source: Department of the Navy
Telephone: 843-820-7326
Last EDR Contact: 02/09/2018
Next Scheduled EDR Contact: 05/28/2018
Data Release Frequency: Varies

US ENG CONTROLS: Engineering Controls Sites List

A listing of sites with engineering controls in place. Engineering controls include various forms of caps, building foundations, liners, and treatment methods to create pathway elimination for regulated substances to enter environmental media or effect human health.

Date of Government Version: 11/13/2017
Date Data Arrived at EDR: 11/27/2017
Date Made Active in Reports: 02/09/2018
Number of Days to Update: 74

Source: Environmental Protection Agency
Telephone: 703-603-0695
Last EDR Contact: 01/19/2018
Next Scheduled EDR Contact: 03/12/2018
Data Release Frequency: Varies

US INST CONTROL: Sites with Institutional Controls

A listing of sites with institutional controls in place. Institutional controls include administrative measures, such as groundwater use restrictions, construction restrictions, property use restrictions, and post remediation care requirements intended to prevent exposure to contaminants remaining on site. Deed restrictions are generally required as part of the institutional controls.

Date of Government Version: 11/13/2017
Date Data Arrived at EDR: 11/27/2017
Date Made Active in Reports: 02/09/2018
Number of Days to Update: 74

Source: Environmental Protection Agency
Telephone: 703-603-0695
Last EDR Contact: 01/19/2018
Next Scheduled EDR Contact: 03/12/2018
Data Release Frequency: Varies

Federal ERNS list

ERNS: Emergency Response Notification System

Emergency Response Notification System. ERNS records and stores information on reported releases of oil and hazardous substances.

Date of Government Version: 09/18/2017
Date Data Arrived at EDR: 09/21/2017
Date Made Active in Reports: 10/13/2017
Number of Days to Update: 22

Source: National Response Center, United States Coast Guard
Telephone: 202-267-2180
Last EDR Contact: 01/19/2018
Next Scheduled EDR Contact: 04/09/2018
Data Release Frequency: Quarterly

State- and tribal - equivalent NPL

RESPONSE: State Response Sites

Identifies confirmed release sites where DTSC is involved in remediation, either in a lead or oversight capacity. These confirmed release sites are generally high-priority and high potential risk.

Date of Government Version: 10/30/2017
Date Data Arrived at EDR: 10/31/2017
Date Made Active in Reports: 12/15/2017
Number of Days to Update: 45

Source: Department of Toxic Substances Control
Telephone: 916-323-3400
Last EDR Contact: 01/31/2018
Next Scheduled EDR Contact: 05/14/2018
Data Release Frequency: Quarterly

State- and tribal - equivalent CERCLIS

ENVIROSTOR: EnviroStor Database

The Department of Toxic Substances Control's (DTSC's) Site Mitigation and Brownfields Reuse Program's (SMBRP's) EnviroStor database identifes sites that have known contamination or sites for which there may be reasons to investigate further. The database includes the following site types: Federal Superfund sites (National Priorities List (NPL)); State Response, including Military Facilities and State Superfund; Voluntary Cleanup; and School sites. EnviroStor provides similar information to the information that was available in CalSites, and provides additional site information, including, but not limited to, identification of formerly-contaminated properties that have been released for reuse, properties where environmental deed restrictions have been recorded to prevent inappropriate land uses, and risk characterization information that is used to assess potential impacts to public health and the environment at contaminated sites.

Date of Government Version: 10/30/2017
Date Data Arrived at EDR: 10/31/2017
Date Made Active in Reports: 12/15/2017
Number of Days to Update: 45

Source: Department of Toxic Substances Control
Telephone: 916-323-3400
Last EDR Contact: 01/31/2018
Next Scheduled EDR Contact: 05/14/2018
Data Release Frequency: Quarterly

State and tribal landfill and/or solid waste disposal site lists

SWF/LF (SWIS): Solid Waste Information System

Active, Closed and Inactive Landfills. SWF/LF records typically contain an inve ntory of solid waste disposal facilities or landfills. These may be active or i nactive facilities or open dumps that failed to meet RCRA Section 4004 criteria for solid waste landfills or disposal sites.

Date of Government Version: 11/13/2017
Date Data Arrived at EDR: 11/14/2017
Date Made Active in Reports: 12/07/2017
Number of Days to Update: 23

Source: Department of Resources Recycling and Recovery
Telephone: 916-341-6320
Last EDR Contact: 02/14/2018
Next Scheduled EDR Contact: 05/28/2018
Data Release Frequency: Quarterly

State and tribal leaking storage tank lists

LUST REG 6L: Leaking Underground Storage Tank Case Listing
For more current information, please refer to the State Water Resources Control Board's LUST database.

Date of Government Version: 09/09/2003
Date Data Arrived at EDR: 09/10/2003
Date Made Active in Reports: 10/07/2003
Number of Days to Update: 27

Source: California Regional Water Quality Control Board Lahontan Region (6)
Telephone: 530-542-5572
Last EDR Contact: 09/12/2011
Next Scheduled EDR Contact: 12/26/2011
Data Release Frequency: No Update Planned

LUST REG 9: Leaking Underground Storage Tank Report
Orange, Riverside, San Diego counties. For more current information, please refer to the State Water Resources Control Board's LUST database.

Date of Government Version: 03/01/2001
Date Data Arrived at EDR: 04/23/2001
Date Made Active in Reports: 05/21/2001
Number of Days to Update: 28

Source: California Regional Water Quality Control Board San Diego Region (9)
Telephone: 858-637-5595
Last EDR Contact: 09/26/2011
Next Scheduled EDR Contact: 01/09/2012
Data Release Frequency: No Update Planned

LUST: Leaking Underground Fuel Tank Report (GEOTRACKER)
Leaking Underground Storage Tank (LUST) Sites included in GeoTracker. GeoTracker is the Water Boards data management system for sites that impact, or have the potential to impact, water quality in California, with emphasis on groundwater.

Date of Government Version: 12/11/2017
Date Data Arrived at EDR: 12/12/2017
Date Made Active in Reports: 01/11/2018
Number of Days to Update: 30

Source: State Water Resources Control Board
Telephone: see region list
Last EDR Contact: 12/12/2018
Next Scheduled EDR Contact: 03/26/2018
Data Release Frequency: Quarterly

LUST REG 7: Leaking Underground Storage Tank Case Listing
Leaking Underground Storage Tank locations. Imperial, Riverside, San Diego, Santa Barbara counties.

Date of Government Version: 02/26/2004
Date Data Arrived at EDR: 02/26/2004
Date Made Active in Reports: 03/24/2004
Number of Days to Update: 27

Source: California Regional Water Quality Control Board Colorado River Basin Region (7)
Telephone: 760-776-8943
Last EDR Contact: 08/01/2011
Next Scheduled EDR Contact: 11/14/2011
Data Release Frequency: No Update Planned

LUST REG 6V: Leaking Underground Storage Tank Case Listing
Leaking Underground Storage Tank locations. Inyo, Kern, Los Angeles, Mono, San Bernardino counties.

Date of Government Version: 06/07/2005
Date Data Arrived at EDR: 06/07/2005
Date Made Active in Reports: 06/29/2005
Number of Days to Update: 22

Source: California Regional Water Quality Control Board Victorville Branch Office (6)
Telephone: 760-241-7365
Last EDR Contact: 09/12/2011
Next Scheduled EDR Contact: 12/26/2011
Data Release Frequency: No Update Planned

LUST REG 8: Leaking Underground Storage Tanks
California Regional Water Quality Control Board Santa Ana Region (8). For more current information, please refer to the State Water Resources Control Board's LUST database.

Date of Government Version: 02/14/2005
Date Data Arrived at EDR: 02/15/2005
Date Made Active in Reports: 03/28/2005
Number of Days to Update: 41

Source: California Regional Water Quality Control Board Santa Ana Region (8)
Telephone: 909-782-4496
Last EDR Contact: 08/15/2011
Next Scheduled EDR Contact: 11/28/2011
Data Release Frequency: Varies

LUST REG 5: Leaking Underground Storage Tank Database
Leaking Underground Storage Tank locations. Alameda, Alpine, Amador, Butte, Colusa, Contra Costa, Calveras, El Dorado, Fresno, Glenn, Kern, Kings, Lake, Lassen, Madera, Mariposa, Merced, Modoc, Napa, Nevada, Placer, Plumas, Sacramento, San Joaquin, Shasta, Solano, Stanislaus, Sutter, Tehama, Tulare, Tuolumne, Yolo, Yuba counties.

Date of Government Version: 07/01/2008
Date Data Arrived at EDR: 07/22/2008
Date Made Active in Reports: 07/31/2008
Number of Days to Update: 9

Source: California Regional Water Quality Control Board Central Valley Region (5)
Telephone: 916-464-4834
Last EDR Contact: 07/01/2011
Next Scheduled EDR Contact: 10/17/2011
Data Release Frequency: No Update Planned

LUST REG 4: Underground Storage Tank Leak List

Los Angeles, Ventura counties. For more current information, please refer to the State Water Resources Control Board's LUST database.

Date of Government Version: 09/07/2004
Date Data Arrived at EDR: 09/07/2004
Date Made Active in Reports: 10/12/2004
Number of Days to Update: 35

Source: California Regional Water Quality Control Board Los Angeles Region (4)
Telephone: 213-576-6710
Last EDR Contact: 09/06/2011
Next Scheduled EDR Contact: 12/19/2011
Data Release Frequency: No Update Planned

LUST REG 3: Leaking Underground Storage Tank Database

Leaking Underground Storage Tank locations. Monterey, San Benito, San Luis Obispo, Santa Barbara, Santa Cruz counties.

Date of Government Version: 05/19/2003
Date Data Arrived at EDR: 05/19/2003
Date Made Active in Reports: 06/02/2003
Number of Days to Update: 14

Source: California Regional Water Quality Control Board Central Coast Region (3)
Telephone: 805-542-4786
Last EDR Contact: 07/18/2011
Next Scheduled EDR Contact: 10/31/2011
Data Release Frequency: No Update Planned

LUST REG 2: Fuel Leak List

Leaking Underground Storage Tank locations. Alameda, Contra Costa, Marin, Napa, San Francisco, San Mateo, Santa Clara, Solano, Sonoma counties.

Date of Government Version: 09/30/2004
Date Data Arrived at EDR: 10/20/2004
Date Made Active in Reports: 11/19/2004
Number of Days to Update: 30

Source: California Regional Water Quality Control Board San Francisco Bay Region (2)
Telephone: 510-622-2433
Last EDR Contact: 09/19/2011
Next Scheduled EDR Contact: 01/02/2012
Data Release Frequency: Quarterly

LUST REG 1: Active Toxic Site Investigation

Del Norte, Humboldt, Lake, Mendocino, Modoc, Siskiyou, Sonoma, Trinity counties. For more current information, please refer to the State Water Resources Control Board's LUST database.

Date of Government Version: 02/01/2001
Date Data Arrived at EDR: 02/28/2001
Date Made Active in Reports: 03/29/2001
Number of Days to Update: 29

Source: California Regional Water Quality Control Board North Coast (1)
Telephone: 707-570-3769
Last EDR Contact: 08/01/2011
Next Scheduled EDR Contact: 11/14/2011
Data Release Frequency: No Update Planned

INDIAN LUST R1: Leaking Underground Storage Tanks on Indian Land

A listing of leaking underground storage tank locations on Indian Land.

Date of Government Version: 04/14/2017
Date Data Arrived at EDR: 07/27/2017
Date Made Active in Reports: 10/06/2017
Number of Days to Update: 71

Source: EPA Region 1
Telephone: 617-918-1313
Last EDR Contact: 01/23/2018
Next Scheduled EDR Contact: 05/07/2018
Data Release Frequency: Varies

INDIAN LUST R7: Leaking Underground Storage Tanks on Indian Land

LUSTs on Indian land in Iowa, Kansas, and Nebraska

Date of Government Version: 04/14/2017
Date Data Arrived at EDR: 07/27/2017
Date Made Active in Reports: 10/06/2017
Number of Days to Update: 71

Source: EPA Region 7
Telephone: 913-551-7003
Last EDR Contact: 01/23/2018
Next Scheduled EDR Contact: 05/07/2018
Data Release Frequency: Varies

INDIAN LUST R8: Leaking Underground Storage Tanks on Indian Land
LUSTs on Indian land in Colorado, Montana, North Dakota, South Dakota, Utah and Wyoming.

Date of Government Version: 05/01/2017
Date Data Arrived at EDR: 07/27/2017
Date Made Active in Reports: 10/13/2017
Number of Days to Update: 78

Source: EPA Region 8
Telephone: 303-312-6271
Last EDR Contact: 01/23/2018
Next Scheduled EDR Contact: 05/07/2018
Data Release Frequency: Varies

INDIAN LUST R9: Leaking Underground Storage Tanks on Indian Land
LUSTs on Indian land in Arizona, California, New Mexico and Nevada

Date of Government Version: 04/13/2017
Date Data Arrived at EDR: 07/27/2017
Date Made Active in Reports: 10/13/2017
Number of Days to Update: 78

Source: Environmental Protection Agency
Telephone: 415-972-3372
Last EDR Contact: 01/23/2018
Next Scheduled EDR Contact: 05/07/2018
Data Release Frequency: Varies

INDIAN LUST R10: Leaking Underground Storage Tanks on Indian Land
LUSTs on Indian land in Alaska, Idaho, Oregon and Washington.

Date of Government Version: 04/25/2017
Date Data Arrived at EDR: 11/07/2017
Date Made Active in Reports: 12/08/2017
Number of Days to Update: 31

Source: EPA Region 10
Telephone: 206-553-2857
Last EDR Contact: 01/23/2018
Next Scheduled EDR Contact: 05/07/2018
Data Release Frequency: Varies

INDIAN LUST R5: Leaking Underground Storage Tanks on Indian Land
Leaking underground storage tanks located on Indian Land in Michigan, Minnesota and Wisconsin.

Date of Government Version: 04/26/2017
Date Data Arrived at EDR: 07/27/2017
Date Made Active in Reports: 10/13/2017
Number of Days to Update: 78

Source: EPA, Region 5
Telephone: 312-886-7439
Last EDR Contact: 01/23/2018
Next Scheduled EDR Contact: 05/07/2018
Data Release Frequency: Varies

INDIAN LUST R4: Leaking Underground Storage Tanks on Indian Land
LUSTs on Indian land in Florida, Mississippi and North Carolina.

Date of Government Version: 10/14/2016
Date Data Arrived at EDR: 01/27/2017
Date Made Active in Reports: 05/05/2017
Number of Days to Update: 98

Source: EPA Region 4
Telephone: 404-562-8677
Last EDR Contact: 01/19/2018
Next Scheduled EDR Contact: 05/07/2018
Data Release Frequency: Semi-Annually

INDIAN LUST R6: Leaking Underground Storage Tanks on Indian Land
LUSTs on Indian land in New Mexico and Oklahoma.

Date of Government Version: 04/24/2017
Date Data Arrived at EDR: 07/27/2017
Date Made Active in Reports: 10/06/2017
Number of Days to Update: 71

Source: EPA Region 6
Telephone: 214-665-6597
Last EDR Contact: 01/23/2018
Next Scheduled EDR Contact: 05/07/2018
Data Release Frequency: Varies

SLIC: Statewide SLIC Cases (GEOTRACKER)
Cleanup Program Sites (CPS; also known as Site Cleanups [SC] and formerly known as Spills, Leaks, Investigations, and Cleanups [SLIC] sites) included in GeoTracker. GeoTracker is the Water Boards data management system for sites that impact, or have the potential to impact, water quality in California, with emphasis on groundwater.

Date of Government Version: 12/11/2017
Date Data Arrived at EDR: 12/12/2017
Date Made Active in Reports: 01/12/2018
Number of Days to Update: 31

Source: State Water Resources Control Board
Telephone: 866-480-1028
Last EDR Contact: 12/12/2018
Next Scheduled EDR Contact: 03/26/2018
Data Release Frequency: Varies

SLIC REG 1: Active Toxic Site Investigations
The SLIC (Spills, Leaks, Investigations and Cleanup) program is designed to protect and restore water quality from spills, leaks, and similar discharges.

Date of Government Version: 04/03/2003
Date Data Arrived at EDR: 04/07/2003
Date Made Active in Reports: 04/25/2003
Number of Days to Update: 18

Source: California Regional Water Quality Control Board, North Coast Region (1)
Telephone: 707-576-2220
Last EDR Contact: 08/01/2011
Next Scheduled EDR Contact: 11/14/2011
Data Release Frequency: No Update Planned

SLIC REG 2: Spills, Leaks, Investigation & Cleanup Cost Recovery Listing
The SLIC (Spills, Leaks, Investigations and Cleanup) program is designed to protect and restore water quality from spills, leaks, and similar discharges.

Date of Government Version: 09/30/2004
Date Data Arrived at EDR: 10/20/2004
Date Made Active in Reports: 11/19/2004
Number of Days to Update: 30

Source: Regional Water Quality Control Board San Francisco Bay Region (2)
Telephone: 510-286-0457
Last EDR Contact: 09/19/2011
Next Scheduled EDR Contact: 01/02/2012
Data Release Frequency: Quarterly

SLIC REG 3: Spills, Leaks, Investigation & Cleanup Cost Recovery Listing
The SLIC (Spills, Leaks, Investigations and Cleanup) program is designed to protect and restore water quality from spills, leaks, and similar discharges.

Date of Government Version: 05/18/2006
Date Data Arrived at EDR: 05/18/2006
Date Made Active in Reports: 06/15/2006
Number of Days to Update: 28

Source: California Regional Water Quality Control Board Central Coast Region (3)
Telephone: 805-549-3147
Last EDR Contact: 07/18/2011
Next Scheduled EDR Contact: 10/31/2011
Data Release Frequency: Semi-Annually

SLIC REG 4: Spills, Leaks, Investigation & Cleanup Cost Recovery Listing
The SLIC (Spills, Leaks, Investigations and Cleanup) program is designed to protect and restore water quality from spills, leaks, and similar discharges.

Date of Government Version: 11/17/2004
Date Data Arrived at EDR: 11/18/2004
Date Made Active in Reports: 01/04/2005
Number of Days to Update: 47

Source: Region Water Quality Control Board Los Angeles Region (4)
Telephone: 213-576-6600
Last EDR Contact: 07/01/2011
Next Scheduled EDR Contact: 10/17/2011
Data Release Frequency: Varies

SLIC REG 5: Spills, Leaks, Investigation & Cleanup Cost Recovery Listing
The SLIC (Spills, Leaks, Investigations and Cleanup) program is designed to protect and restore water quality from spills, leaks, and similar discharges.

Date of Government Version: 04/01/2005
Date Data Arrived at EDR: 04/05/2005
Date Made Active in Reports: 04/21/2005
Number of Days to Update: 16

Source: Regional Water Quality Control Board Central Valley Region (5)
Telephone: 916-464-3291
Last EDR Contact: 09/12/2011
Next Scheduled EDR Contact: 12/26/2011
Data Release Frequency: Semi-Annually

SLIC REG 6V: Spills, Leaks, Investigation & Cleanup Cost Recovery Listing
The SLIC (Spills, Leaks, Investigations and Cleanup) program is designed to protect and restore water quality from spills, leaks, and similar discharges.

Date of Government Version: 05/24/2005
Date Data Arrived at EDR: 05/25/2005
Date Made Active in Reports: 06/16/2005
Number of Days to Update: 22

Source: Regional Water Quality Control Board, Victorville Branch
Telephone: 619-241-6583
Last EDR Contact: 08/15/2011
Next Scheduled EDR Contact: 11/28/2011
Data Release Frequency: Semi-Annually

SLIC REG 6L: SLIC Sites
The SLIC (Spills, Leaks, Investigations and Cleanup) program is designed to protect and restore water quality from spills, leaks, and similar discharges.

Date of Government Version: 09/07/2004
Date Data Arrived at EDR: 09/07/2004
Date Made Active in Reports: 10/12/2004
Number of Days to Update: 35

Source: California Regional Water Quality Control Board, Lahontan Region
Telephone: 530-542-5574
Last EDR Contact: 08/15/2011
Next Scheduled EDR Contact: 11/28/2011
Data Release Frequency: No Update Planned

SLIC REG 7: SLIC List
The SLIC (Spills, Leaks, Investigations and Cleanup) program is designed to protect and restore water quality from spills, leaks, and similar discharges.

Date of Government Version: 11/24/2004
Date Data Arrived at EDR: 11/29/2004
Date Made Active in Reports: 01/04/2005
Number of Days to Update: 36

Source: California Regional Quality Control Board, Colorado River Basin Region
Telephone: 760-346-7491
Last EDR Contact: 08/01/2011
Next Scheduled EDR Contact: 11/14/2011
Data Release Frequency: No Update Planned

SLIC REG 8: Spills, Leaks, Investigation & Cleanup Cost Recovery Listing
The SLIC (Spills, Leaks, Investigations and Cleanup) program is designed to protect and restore water quality from spills, leaks, and similar discharges.

Date of Government Version: 04/03/2008
Date Data Arrived at EDR: 04/03/2008
Date Made Active in Reports: 04/14/2008
Number of Days to Update: 11

Source: California Region Water Quality Control Board Santa Ana Region (8)
Telephone: 951-782-3298
Last EDR Contact: 09/12/2011
Next Scheduled EDR Contact: 12/26/2011
Data Release Frequency: Semi-Annually

SLIC REG 9: Spills, Leaks, Investigation & Cleanup Cost Recovery Listing
The SLIC (Spills, Leaks, Investigations and Cleanup) program is designed to protect and restore water quality from spills, leaks, and similar discharges.

Date of Government Version: 09/10/2007
Date Data Arrived at EDR: 09/11/2007
Date Made Active in Reports: 09/28/2007
Number of Days to Update: 17

Source: California Regional Water Quality Control Board San Diego Region (9)
Telephone: 858-467-2980
Last EDR Contact: 08/08/2011
Next Scheduled EDR Contact: 11/21/2011
Data Release Frequency: Annually

State and tribal registered storage tank lists

FEMA UST: Underground Storage Tank Listing
A listing of all FEMA owned underground storage tanks.

Date of Government Version: 05/15/2017
Date Data Arrived at EDR: 05/30/2017
Date Made Active in Reports: 10/13/2017
Number of Days to Update: 136

Source: FEMA
Telephone: 202-646-5797
Last EDR Contact: 01/09/2018
Next Scheduled EDR Contact: 04/23/2018
Data Release Frequency: Varies

UST: Active UST Facilities
Active UST facilities gathered from the local regulatory agencies

Date of Government Version: 12/11/2017
Date Data Arrived at EDR: 12/12/2017
Date Made Active in Reports: 01/17/2018
Number of Days to Update: 36

Source: SWRCB
Telephone: 916-341-5851
Last EDR Contact: 12/12/2017
Next Scheduled EDR Contact: 03/26/2018
Data Release Frequency: Semi-Annually

AST: Aboveground Petroleum Storage Tank Facilities
A listing of aboveground storage tank petroleum storage tank locations.

Date of Government Version: 07/06/2016
Date Data Arrived at EDR: 07/12/2016
Date Made Active in Reports: 09/19/2016
Number of Days to Update: 69

Source: California Environmental Protection Agency
Telephone: 916-327-5092
Last EDR Contact: 12/26/2017
Next Scheduled EDR Contact: 04/09/2018
Data Release Frequency: Quarterly

INDIAN UST R1: Underground Storage Tanks on Indian Land
The Indian Underground Storage Tank (UST) database provides information about underground storage tanks on Indian land in EPA Region 1 (Connecticut, Maine, Massachusetts, New Hampshire, Rhode Island, Vermont and ten Tribal Nations).

Date of Government Version: 04/14/2017
Date Data Arrived at EDR: 07/27/2017
Date Made Active in Reports: 10/06/2017
Number of Days to Update: 71

Source: EPA, Region 1
Telephone: 617-918-1313
Last EDR Contact: 01/23/2018
Next Scheduled EDR Contact: 05/07/2018
Data Release Frequency: Varies

INDIAN UST R6: Underground Storage Tanks on Indian Land
The Indian Underground Storage Tank (UST) database provides information about underground storage tanks on Indian land in EPA Region 6 (Louisiana, Arkansas, Oklahoma, New Mexico, Texas and 65 Tribes).

Date of Government Version: 04/24/2017
Date Data Arrived at EDR: 07/27/2017
Date Made Active in Reports: 12/08/2017
Number of Days to Update: 134

Source: EPA Region 6
Telephone: 214-665-7591
Last EDR Contact: 01/23/2018
Next Scheduled EDR Contact: 05/07/2018
Data Release Frequency: Varies

INDIAN UST R7: Underground Storage Tanks on Indian Land
The Indian Underground Storage Tank (UST) database provides information about underground storage tanks on Indian land in EPA Region 7 (Iowa, Kansas, Missouri, Nebraska, and 9 Tribal Nations).

Date of Government Version: 05/02/2017
Date Data Arrived at EDR: 07/27/2017
Date Made Active in Reports: 10/06/2017
Number of Days to Update: 71

Source: EPA Region 7
Telephone: 913-551-7003
Last EDR Contact: 01/23/2018
Next Scheduled EDR Contact: 05/07/2018
Data Release Frequency: Varies

INDIAN UST R4: Underground Storage Tanks on Indian Land
The Indian Underground Storage Tank (UST) database provides information about underground storage tanks on Indian land in EPA Region 4 (Alabama, Florida, Georgia, Kentucky, Mississippi, North Carolina, South Carolina, Tennessee and Tribal Nations)

Date of Government Version: 10/14/2016
Date Data Arrived at EDR: 01/27/2017
Date Made Active in Reports: 05/05/2017
Number of Days to Update: 98

Source: EPA Region 4
Telephone: 404-562-9424
Last EDR Contact: 01/19/2018
Next Scheduled EDR Contact: 05/07/2018
Data Release Frequency: Semi-Annually

INDIAN UST R5: Underground Storage Tanks on Indian Land
The Indian Underground Storage Tank (UST) database provides information about underground storage tanks on Indian land in EPA Region 5 (Michigan, Minnesota and Wisconsin and Tribal Nations).

Date of Government Version: 04/26/2017
Date Data Arrived at EDR: 07/27/2017
Date Made Active in Reports: 10/06/2017
Number of Days to Update: 71

Source: EPA Region 5
Telephone: 312-886-6136
Last EDR Contact: 01/23/2018
Next Scheduled EDR Contact: 05/07/2018
Data Release Frequency: Varies

INDIAN UST R9: Underground Storage Tanks on Indian Land
The Indian Underground Storage Tank (UST) database provides information about underground storage tanks on Indian land in EPA Region 9 (Arizona, California, Hawaii, Nevada, the Pacific Islands, and Tribal Nations).

Date of Government Version: 04/13/2017
Date Data Arrived at EDR: 07/27/2017
Date Made Active in Reports: 10/13/2017
Number of Days to Update: 78

Source: EPA Region 9
Telephone: 415-972-3368
Last EDR Contact: 01/23/2018
Next Scheduled EDR Contact: 05/07/2018
Data Release Frequency: Varies

INDIAN UST R10: Underground Storage Tanks on Indian Land
The Indian Underground Storage Tank (UST) database provides information about underground storage tanks on Indian land in EPA Region 10 (Alaska, Idaho, Oregon, Washington, and Tribal Nations).

Date of Government Version: 04/25/2017
Date Data Arrived at EDR: 07/27/2017
Date Made Active in Reports: 10/13/2017
Number of Days to Update: 78

Source: EPA Region 10
Telephone: 206-553-2857
Last EDR Contact: 01/23/2018
Next Scheduled EDR Contact: 05/07/2018
Data Release Frequency: Varies

INDIAN UST R8: Underground Storage Tanks on Indian Land
The Indian Underground Storage Tank (UST) database provides information about underground storage tanks on Indian land in EPA Region 8 (Colorado, Montana, North Dakota, South Dakota, Utah, Wyoming and 27 Tribal Nations).

Date of Government Version: 05/01/2017
Date Data Arrived at EDR: 07/27/2017
Date Made Active in Reports: 10/13/2017
Number of Days to Update: 78

Source: EPA Region 8
Telephone: 303-312-6137
Last EDR Contact: 01/23/2018
Next Scheduled EDR Contact: 05/07/2018
Data Release Frequency: Varies

State and tribal voluntary cleanup sites

INDIAN VCP R7: Voluntary Cleanup Priority Lisitng
A listing of voluntary cleanup priority sites located on Indian Land located in Region 7.

Date of Government Version: 03/20/2008
Date Data Arrived at EDR: 04/22/2008
Date Made Active in Reports: 05/19/2008
Number of Days to Update: 27

Source: EPA, Region 7
Telephone: 913-551-7365
Last EDR Contact: 04/20/2009
Next Scheduled EDR Contact: 07/20/2009
Data Release Frequency: Varies

INDIAN VCP R1: Voluntary Cleanup Priority Listing
A listing of voluntary cleanup priority sites located on Indian Land located in Region 1.

Date of Government Version: 07/27/2015
Date Data Arrived at EDR: 09/29/2015
Date Made Active in Reports: 02/18/2016
Number of Days to Update: 142

Source: EPA, Region 1
Telephone: 617-918-1102
Last EDR Contact: 12/20/2017
Next Scheduled EDR Contact: 04/09/2018
Data Release Frequency: Varies

VCP: Voluntary Cleanup Program Properties
Contains low threat level properties with either confirmed or unconfirmed releases and the project proponents have request that DTSC oversee investigation and/or cleanup activities and have agreed to provide coverage for DTSC's costs.

Date of Government Version: 10/30/2017
Date Data Arrived at EDR: 10/31/2017
Date Made Active in Reports: 12/15/2017
Number of Days to Update: 45

Source: Department of Toxic Substances Control
Telephone: 916-323-3400
Last EDR Contact: 01/31/2018
Next Scheduled EDR Contact: 05/14/2018
Data Release Frequency: Quarterly

State and tribal Brownfields sites

BROWNFIELDS: Considered Brownfieds Sites Listing
A listing of sites the SWRCB considers to be Brownfields since these are sites have come to them through the MOA Process.

Date of Government Version: 12/22/2017
Date Data Arrived at EDR: 12/26/2017
Date Made Active in Reports: 01/31/2018
Number of Days to Update: 36

Source: State Water Resources Control Board
Telephone: 916-323-7905
Last EDR Contact: 12/26/2017
Next Scheduled EDR Contact: 04/09/2018
Data Release Frequency: Quarterly

ADDITIONAL ENVIRONMENTAL RECORDS

Local Brownfield lists

US BROWNFIELDS: A Listing of Brownfields Sites
Brownfields are real property, the expansion, redevelopment, or reuse of which may be complicated by the presence or potential presence of a hazardous substance, pollutant, or contaminant. Cleaning up and reinvesting in these properties takes development pressures off of undeveloped, open land, and both improves and protects the environment. Assessment, Cleanup and Redevelopment Exchange System (ACRES) stores information reported by EPA Brownfields grant recipients on brownfields properties assessed or cleaned up with grant funding as well as information on Targeted Brownfields Assessments performed by EPA Regions. A listing of ACRES Brownfield sites is obtained from Cleanups in My Community. Cleanups in My Community provides information on Brownfields properties for which information is reported back to EPA, as well as areas served by Brownfields grant programs.

Date of Government Version: 01/19/2018
Date Data Arrived at EDR: 01/19/2018
Date Made Active in Reports: 02/09/2018
Number of Days to Update: 21

Source: Environmental Protection Agency
Telephone: 202-566-2777
Last EDR Contact: 01/19/2018
Next Scheduled EDR Contact: 04/02/2018
Data Release Frequency: Semi-Annually

Local Lists of Landfill / Solid Waste Disposal Sites

WMUDS/SWAT: Waste Management Unit Database
Waste Management Unit Database System. WMUDS is used by the State Water Resources Control Board staff and the Regional Water Quality Control Boards for program tracking and inventory of waste management units. WMUDS is composed of the following databases: Facility Information, Scheduled Inspections Information, Waste Management Unit Information, SWAT Program Information, SWAT Report Summary Information, SWAT Report Summary Data, Chapter 15 (formerly Subchapter 15) Information, Chapter 15 Monitoring Parameters, TPCA Program Information, RCRA Program Information, Closure Information, and Interested Parties Information.

Date of Government Version: 04/01/2000
Date Data Arrived at EDR: 04/10/2000
Date Made Active in Reports: 05/10/2000
Number of Days to Update: 30

Source: State Water Resources Control Board
Telephone: 916-227-4448
Last EDR Contact: 01/31/2018
Next Scheduled EDR Contact: 05/21/2018
Data Release Frequency: No Update Planned

SWRCY: Recycler Database
A listing of recycling facilities in California.

Date of Government Version: 12/11/2017
Date Data Arrived at EDR: 12/12/2017
Date Made Active in Reports: 01/17/2018
Number of Days to Update: 36

Source: Department of Conservation
Telephone: 916-323-3836
Last EDR Contact: 12/12/2017
Next Scheduled EDR Contact: 03/26/2018
Data Release Frequency: Quarterly

HAULERS: Registered Waste Tire Haulers Listing
A listing of registered waste tire haulers.

Date of Government Version: 05/30/2017
Date Data Arrived at EDR: 05/31/2017
Date Made Active in Reports: 08/15/2017
Number of Days to Update: 76

Source: Integrated Waste Management Board
Telephone: 916-341-6422
Last EDR Contact: 02/09/2018
Next Scheduled EDR Contact: 02/26/2018
Data Release Frequency: Varies

INDIAN ODI: Report on the Status of Open Dumps on Indian Lands
Location of open dumps on Indian land.

Date of Government Version: 12/31/1998
Date Data Arrived at EDR: 12/03/2007
Date Made Active in Reports: 01/24/2008
Number of Days to Update: 52

Source: Environmental Protection Agency
Telephone: 703-308-8245
Last EDR Contact: 01/30/2018
Next Scheduled EDR Contact: 05/14/2018
Data Release Frequency: Varies

ODI: Open Dump Inventory
An open dump is defined as a disposal facility that does not comply with one or more of the Part 257 or Part 258 Subtitle D Criteria.

Date of Government Version: 06/30/1985
Date Data Arrived at EDR: 08/09/2004
Date Made Active in Reports: 09/17/2004
Number of Days to Update: 39

Source: Environmental Protection Agency
Telephone: 800-424-9346
Last EDR Contact: 06/09/2004
Next Scheduled EDR Contact: N/A
Data Release Frequency: No Update Planned

DEBRIS REGION 9: Torres Martinez Reservation Illegal Dump Site Locations
A listing of illegal dump sites location on the Torres Martinez Indian Reservation located in eastern Riverside County and northern Imperial County, California.

Date of Government Version: 01/12/2009
Date Data Arrived at EDR: 05/07/2009
Date Made Active in Reports: 09/21/2009
Number of Days to Update: 137

Source: EPA, Region 9
Telephone: 415-947-4219
Last EDR Contact: 01/22/2018
Next Scheduled EDR Contact: 05/07/2018
Data Release Frequency: No Update Planned

IHS OPEN DUMPS: Open Dumps on Indian Land
A listing of all open dumps located on Indian Land in the United States.

Date of Government Version: 04/01/2014
Date Data Arrived at EDR: 08/06/2014
Date Made Active in Reports: 01/29/2015
Number of Days to Update: 176

Source: Department of Health & Human Serivces, Indian Health Service
Telephone: 301-443-1452
Last EDR Contact: 02/02/2018
Next Scheduled EDR Contact: 05/14/2018
Data Release Frequency: Varies

Local Lists of Hazardous waste / Contaminated Sites

US HIST CDL: National Clandestine Laboratory Register
A listing of clandestine drug lab locations that have been removed from the DEAs National Clandestine Laboratory Register.

Date of Government Version: 01/19/2018
Date Data Arrived at EDR: 01/24/2018
Date Made Active in Reports: 02/09/2018
Number of Days to Update: 16

Source: Drug Enforcement Administration
Telephone: 202-307-1000
Last EDR Contact: 01/19/2018
Next Scheduled EDR Contact: 03/12/2018
Data Release Frequency: No Update Planned

HIST CAL-SITES: Calsites Database
The Calsites database contains potential or confirmed hazardous substance release properties. In 1996, California EPA reevaluated and significantly reduced the number of sites in the Calsites database. No longer updated by the state agency. It has been replaced by ENVIROSTOR.

Date of Government Version: 08/08/2005
Date Data Arrived at EDR: 08/03/2006
Date Made Active in Reports: 08/24/2006
Number of Days to Update: 21

Source: Department of Toxic Substance Control
Telephone: 916-323-3400
Last EDR Contact: 02/23/2009
Next Scheduled EDR Contact: 05/25/2009
Data Release Frequency: No Update Planned

SCH: School Property Evaluation Program

This category contains proposed and existing school sites that are being evaluated by DTSC for possible hazardous materials contamination. In some cases, these properties may be listed in the CalSites category depending on the level of threat to public health and safety or the environment they pose.

Date of Government Version: 10/30/2017
Date Data Arrived at EDR: 10/31/2017
Date Made Active in Reports: 12/15/2017
Number of Days to Update: 45

Source: Department of Toxic Substances Control
Telephone: 916-323-3400
Last EDR Contact: 01/31/2018
Next Scheduled EDR Contact: 05/14/2018
Data Release Frequency: Quarterly

CDL: Clandestine Drug Labs

A listing of drug lab locations. Listing of a location in this database does not indicate that any illegal drug lab materials were or were not present there, and does not constitute a determination that the location either requires or does not require additional cleanup work.

Date of Government Version: 06/30/2017
Date Data Arrived at EDR: 08/18/2017
Date Made Active in Reports: 09/21/2017
Number of Days to Update: 34

Source: Department of Toxic Substances Control
Telephone: 916-255-6504
Last EDR Contact: 01/08/2018
Next Scheduled EDR Contact: 04/23/2018
Data Release Frequency: Varies

TOXIC PITS: Toxic Pits Cleanup Act Sites

Toxic PITS Cleanup Act Sites. TOXIC PITS identifies sites suspected of containing hazardous substances where cleanup has not yet been completed.

Date of Government Version: 07/01/1995
Date Data Arrived at EDR: 08/30/1995
Date Made Active in Reports: 09/26/1995
Number of Days to Update: 27

Source: State Water Resources Control Board
Telephone: 916-227-4364
Last EDR Contact: 01/26/2009
Next Scheduled EDR Contact: 04/27/2009
Data Release Frequency: No Update Planned

US CDL: Clandestine Drug Labs

A listing of clandestine drug lab locations. The U.S. Department of Justice ("the Department") provides this web site as a public service. It contains addresses of some locations where law enforcement agencies reported they found chemicals or other items that indicated the presence of either clandestine drug laboratories or dumpsites. In most cases, the source of the entries is not the Department, and the Department has not verified the entry and does not guarantee its accuracy. Members of the public must verify the accuracy of all entries by, for example, contacting local law enforcement and local health departments.

Date of Government Version: 01/09/2018
Date Data Arrived at EDR: 01/24/2018
Date Made Active in Reports: 02/09/2018
Number of Days to Update: 16

Source: Drug Enforcement Administration
Telephone: 202-307-1000
Last EDR Contact: 01/19/2018
Next Scheduled EDR Contact: 03/12/2018
Data Release Frequency: Quarterly

Local Lists of Registered Storage Tanks

SWEEPS UST: SWEEPS UST Listing

Statewide Environmental Evaluation and Planning System. This underground storage tank listing was updated and maintained by a company contacted by the SWRCB in the early 1990's. The listing is no longer updated or maintained. The local agency is the contact for more information on a site on the SWEEPS list.

Date of Government Version: 06/01/1994
Date Data Arrived at EDR: 07/07/2005
Date Made Active in Reports: 08/11/2005
Number of Days to Update: 35

Source: State Water Resources Control Board
Telephone: N/A
Last EDR Contact: 06/03/2005
Next Scheduled EDR Contact: N/A
Data Release Frequency: No Update Planned

UST MENDOCINO: Mendocino County UST Database
A listing of underground storage tank locations in Mendocino County.

Date of Government Version: 11/27/2017
Date Data Arrived at EDR: 11/29/2017
Date Made Active in Reports: 12/18/2017
Number of Days to Update: 19

Source: Department of Public Health
Telephone: 707-463-4466
Last EDR Contact: 11/28/2017
Next Scheduled EDR Contact: 03/12/2018
Data Release Frequency: Annually

HIST UST: Hazardous Substance Storage Container Database
The Hazardous Substance Storage Container Database is a historical listing of UST sites. Refer to local/county source for current data.

Date of Government Version: 10/15/1990
Date Data Arrived at EDR: 01/25/1991
Date Made Active in Reports: 02/12/1991
Number of Days to Update: 18

Source: State Water Resources Control Board
Telephone: 916-341-5851
Last EDR Contact: 07/26/2001
Next Scheduled EDR Contact: N/A
Data Release Frequency: No Update Planned

CA FID UST: Facility Inventory Database
The Facility Inventory Database (FID) contains a historical listing of active and inactive underground storage tank locations from the State Water Resource Control Board. Refer to local/county source for current data.

Date of Government Version: 10/31/1994
Date Data Arrived at EDR: 09/05/1995
Date Made Active in Reports: 09/29/1995
Number of Days to Update: 24

Source: California Environmental Protection Agency
Telephone: 916-341-5851
Last EDR Contact: 12/28/1998
Next Scheduled EDR Contact: N/A
Data Release Frequency: No Update Planned

Local Land Records

LIENS: Environmental Liens Listing
A listing of property locations with environmental liens for California where DTSC is a lien holder.

Date of Government Version: 11/30/2017
Date Data Arrived at EDR: 12/01/2017
Date Made Active in Reports: 01/11/2018
Number of Days to Update: 41

Source: Department of Toxic Substances Control
Telephone: 916-323-3400
Last EDR Contact: 11/30/2017
Next Scheduled EDR Contact: 03/19/2018
Data Release Frequency: Varies

LIENS 2: CERCLA Lien Information
A Federal CERCLA ('Superfund') lien can exist by operation of law at any site or property at which EPA has spent Superfund monies. These monies are spent to investigate and address releases and threatened releases of contamination. CERCLIS provides information as to the identity of these sites and properties.

Date of Government Version: 12/11/2017
Date Data Arrived at EDR: 12/22/2017
Date Made Active in Reports: 01/12/2018
Number of Days to Update: 21

Source: Environmental Protection Agency
Telephone: 202-564-6023
Last EDR Contact: 02/06/2018
Next Scheduled EDR Contact: 05/21/2018
Data Release Frequency: Semi-Annually

DEED: Deed Restriction Listing

Site Mitigation and Brownfields Reuse Program Facility Sites with Deed Restrictions & Hazardous Waste Management Program Facility Sites with Deed / Land Use Restriction. The DTSC Site Mitigation and Brownfields Reuse Program (SMBRP) list includes sites cleaned up under the program's oversight and generally does not include current or former hazardous waste facilities that required a hazardous waste facility permit. The list represents deed restrictions that are active. Some sites have multiple deed restrictions. The DTSC Hazardous Waste Management Program (HWMP) has developed a list of current or former hazardous waste facilities that have a recorded land use restriction at the local county recorder's office. The land use restrictions on this list were required by the DTSC HWMP as a result of the presence of hazardous substances that remain on site after the facility (or part of the facility) has been closed or cleaned up. The types of land use restriction include deed notice, deed restriction, or a land use restriction that binds current and future owners.

Date of Government Version: 02/08/2018
Date Data Arrived at EDR: 02/08/2018
Date Made Active in Reports: 02/08/2018
Number of Days to Update: 0

Source: DTSC and SWRCB
Telephone: 916-323-3400
Last EDR Contact: 02/08/2018
Next Scheduled EDR Contact: 03/19/2018
Data Release Frequency: Semi-Annually

Records of Emergency Release Reports

HMIRS: Hazardous Materials Information Reporting System
Hazardous Materials Incident Report System. HMIRS contains hazardous material spill incidents reported to DOT.

Date of Government Version: 09/21/2017
Date Data Arrived at EDR: 09/21/2017
Date Made Active in Reports: 10/13/2017
Number of Days to Update: 22

Source: U.S. Department of Transportation
Telephone: 202-366-4555
Last EDR Contact: 01/19/2018
Next Scheduled EDR Contact: 04/09/2018
Data Release Frequency: Quarterly

CHMIRS: California Hazardous Material Incident Report System
California Hazardous Material Incident Reporting System. CHMIRS contains information on reported hazardous material incidents (accidental releases or spills).

Date of Government Version: 05/09/2017
Date Data Arrived at EDR: 07/26/2017
Date Made Active in Reports: 09/21/2017
Number of Days to Update: 57

Source: Office of Emergency Services
Telephone: 916-845-8400
Last EDR Contact: 02/16/2018
Next Scheduled EDR Contact: 05/07/2018
Data Release Frequency: Varies

LDS: Land Disposal Sites Listing (GEOTRACKER)
Land Disposal sites (Landfills) included in GeoTracker. GeoTracker is the Water Boards data management system for sites that impact, or have the potential to impact, water quality in California, with emphasis on groundwater.

Date of Government Version: 12/11/2017
Date Data Arrived at EDR: 12/12/2017
Date Made Active in Reports: 01/11/2018
Number of Days to Update: 30

Source: State Water Qualilty Control Board
Telephone: 866-480-1028
Last EDR Contact: 12/12/2018
Next Scheduled EDR Contact: 03/26/2018
Data Release Frequency: Quarterly

MCS: Military Cleanup Sites Listing (GEOTRACKER)
Military sites (consisting of: Military UST sites; Military Privatized sites; and Military Cleanup sites [formerly known as DoD non UST]) included in GeoTracker. GeoTracker is the Water Boards data management system for sites that impact, or have the potential to impact, water quality in California, with emphasis on groundwater.

Date of Government Version: 12/11/2017
Date Data Arrived at EDR: 12/12/2017
Date Made Active in Reports: 01/12/2018
Number of Days to Update: 31

Source: State Water Resources Control Board
Telephone: 866-480-1028
Last EDR Contact: 12/12/2018
Next Scheduled EDR Contact: 03/26/2018
Data Release Frequency: Quarterly

SPILLS 90: SPILLS90 data from FirstSearch

Spills 90 includes those spill and release records available exclusively from FirstSearch databases. Typically, they may include chemical, oil and/or hazardous substance spills recorded after 1990. Duplicate records that are already included in EDR incident and release records are not included in Spills 90.

Date of Government Version: 06/06/2012
Date Data Arrived at EDR: 01/03/2013
Date Made Active in Reports: 02/22/2013
Number of Days to Update: 50

Source: FirstSearch
Telephone: N/A
Last EDR Contact: 01/03/2013
Next Scheduled EDR Contact: N/A
Data Release Frequency: No Update Planned

Other Ascertainable Records

RCRA NonGen / NLR: RCRA - Non Generators / No Longer Regulated

RCRAInfo is EPA's comprehensive information system, providing access to data supporting the Resource Conservation and Recovery Act (RCRA) of 1976 and the Hazardous and Solid Waste Amendments (HSWA) of 1984. The database includes selective information on sites which generate, transport, store, treat and/or dispose of hazardous waste as defined by the Resource Conservation and Recovery Act (RCRA). Non-Generators do not presently generate hazardous waste.

Date of Government Version: 12/11/2017
Date Data Arrived at EDR: 12/26/2017
Date Made Active in Reports: 02/09/2018
Number of Days to Update: 45

Source: Environmental Protection Agency
Telephone: (415) 495-8895
Last EDR Contact: 01/19/2018
Next Scheduled EDR Contact: 04/09/2018
Data Release Frequency: Quarterly

FUDS: Formerly Used Defense Sites

The listing includes locations of Formerly Used Defense Sites properties where the US Army Corps of Engineers is actively working or will take necessary cleanup actions.

Date of Government Version: 01/31/2015
Date Data Arrived at EDR: 07/08/2015
Date Made Active in Reports: 10/13/2015
Number of Days to Update: 97

Source: U.S. Army Corps of Engineers
Telephone: 202-528-4285
Last EDR Contact: 11/22/2017
Next Scheduled EDR Contact: 03/05/2018
Data Release Frequency: Varies

DOD: Department of Defense Sites

This data set consists of federally owned or administered lands, administered by the Department of Defense, that have any area equal to or greater than 640 acres of the United States, Puerto Rico, and the U.S. Virgin Islands.

Date of Government Version: 12/31/2005
Date Data Arrived at EDR: 11/10/2006
Date Made Active in Reports: 01/11/2007
Number of Days to Update: 62

Source: USGS
Telephone: 888-275-8747
Last EDR Contact: 10/13/2017
Next Scheduled EDR Contact: 01/22/2018
Data Release Frequency: Semi-Annually

FEDLAND: Federal and Indian Lands

Federally and Indian administrated lands of the United States. Lands included are administrated by: Army Corps of Engineers, Bureau of Reclamation, National Wild and Scenic River, National Wildlife Refuge, Public Domain Land, Wilderness, Wilderness Study Area, Wildlife Management Area, Bureau of Indian Affairs, Bureau of Land Management, Department of Justice, Forest Service, Fish and Wildlife Service, National Park Service.

Date of Government Version: 12/31/2005
Date Data Arrived at EDR: 02/06/2006
Date Made Active in Reports: 01/11/2007
Number of Days to Update: 339

Source: U.S. Geological Survey
Telephone: 888-275-8747
Last EDR Contact: 10/11/2017
Next Scheduled EDR Contact: 01/22/2018
Data Release Frequency: N/A

SCRD DRYCLEANERS: State Coalition for Remediation of Drycleaners Listing

The State Coalition for Remediation of Drycleaners was established in 1998, with support from the U.S. EPA Office of Superfund Remediation and Technology Innovation. It is comprised of representatives of states with established drycleaner remediation programs. Currently the member states are Alabama, Connecticut, Florida, Illinois, Kansas, Minnesota, Missouri, North Carolina, Oregon, South Carolina, Tennessee, Texas, and Wisconsin.

Date of Government Version: 01/01/2017
Date Data Arrived at EDR: 02/03/2017
Date Made Active in Reports: 04/07/2017
Number of Days to Update: 63

Source: Environmental Protection Agency
Telephone: 615-532-8599
Last EDR Contact: 02/16/2018
Next Scheduled EDR Contact: 05/28/2018
Data Release Frequency: Varies

US FIN ASSUR: Financial Assurance Information

All owners and operators of facilities that treat, store, or dispose of hazardous waste are required to provide proof that they will have sufficient funds to pay for the clean up, closure, and post-closure care of their facilities.

Date of Government Version: 10/17/2017
Date Data Arrived at EDR: 11/01/2017
Date Made Active in Reports: 12/08/2017
Number of Days to Update: 37

Source: Environmental Protection Agency
Telephone: 202-566-1917
Last EDR Contact: 01/19/2018
Next Scheduled EDR Contact: 04/09/2018
Data Release Frequency: Quarterly

EPA WATCH LIST: EPA WATCH LIST

EPA maintains a "Watch List" to facilitate dialogue between EPA, state and local environmental agencies on enforcement matters relating to facilities with alleged violations identified as either significant or high priority. Being on the Watch List does not mean that the facility has actually violated the law only that an investigation by EPA or a state or local environmental agency has led those organizations to allege that an unproven violation has in fact occurred. Being on the Watch List does not represent a higher level of concern regarding the alleged violations that were detected, but instead indicates cases requiring additional dialogue between EPA, state and local agencies - primarily because of the length of time the alleged violation has gone unaddressed or unresolved.

Date of Government Version: 08/30/2013
Date Data Arrived at EDR: 03/21/2014
Date Made Active in Reports: 06/17/2014
Number of Days to Update: 88

Source: Environmental Protection Agency
Telephone: 617-520-3000
Last EDR Contact: 01/31/2018
Next Scheduled EDR Contact: 05/21/2018
Data Release Frequency: Quarterly

2020 COR ACTION: 2020 Corrective Action Program List

The EPA has set ambitious goals for the RCRA Corrective Action program by creating the 2020 Corrective Action Universe. This RCRA cleanup baseline includes facilities expected to need corrective action. The 2020 universe contains a wide variety of sites. Some properties are heavily contaminated while others were contaminated but have since been cleaned up. Still others have not been fully investigated yet, and may require little or no remediation. Inclusion in the 2020 Universe does not necessarily imply failure on the part of a facility to meet its RCRA obligations.

Date of Government Version: 04/22/2013
Date Data Arrived at EDR: 03/03/2015
Date Made Active in Reports: 03/09/2015
Number of Days to Update: 6

Source: Environmental Protection Agency
Telephone: 703-308-4044
Last EDR Contact: 02/08/2018
Next Scheduled EDR Contact: 05/21/2018
Data Release Frequency: Varies

TSCA: Toxic Substances Control Act

Toxic Substances Control Act. TSCA identifies manufacturers and importers of chemical substances included on the TSCA Chemical Substance Inventory list. It includes data on the production volume of these substances by plant site.

Date of Government Version: 12/31/2016
Date Data Arrived at EDR: 06/21/2017
Date Made Active in Reports: 01/05/2018
Number of Days to Update: 198

Source: EPA
Telephone: 202-260-5521
Last EDR Contact: 12/22/2017
Next Scheduled EDR Contact: 04/02/2018
Data Release Frequency: Every 4 Years

TRIS: Toxic Chemical Release Inventory System

Toxic Release Inventory System. TRIS identifies facilities which release toxic chemicals to the air, water and land in reportable quantities under SARA Title III Section 313.

Date of Government Version: 12/31/2016
Date Data Arrived at EDR: 01/10/2018
Date Made Active in Reports: 01/12/2018
Number of Days to Update: 2

Source: EPA
Telephone: 202-566-0250
Last EDR Contact: 01/10/2018
Next Scheduled EDR Contact: 03/05/2018
Data Release Frequency: Annually

SSTS: Section 7 Tracking Systems

Section 7 of the Federal Insecticide, Fungicide and Rodenticide Act, as amended (92 Stat. 829) requires all registered pesticide-producing establishments to submit a report to the Environmental Protection Agency by March 1st each year. Each establishment must report the types and amounts of pesticides, active ingredients and devices being produced, and those having been produced and sold or distributed in the past year.

Date of Government Version: 12/31/2009
Date Data Arrived at EDR: 12/10/2010
Date Made Active in Reports: 02/25/2011
Number of Days to Update: 77

Source: EPA
Telephone: 202-564-4203
Last EDR Contact: 01/25/2018
Next Scheduled EDR Contact: 05/07/2018
Data Release Frequency: Annually

ROD: Records Of Decision

Record of Decision. ROD documents mandate a permanent remedy at an NPL (Superfund) site containing technical and health information to aid in the cleanup.

Date of Government Version: 12/11/2017
Date Data Arrived at EDR: 12/22/2017
Date Made Active in Reports: 01/12/2018
Number of Days to Update: 21

Source: EPA
Telephone: 703-416-0223
Last EDR Contact: 02/06/2018
Next Scheduled EDR Contact: 03/19/2018
Data Release Frequency: Annually

RMP: Risk Management Plans

When Congress passed the Clean Air Act Amendments of 1990, it required EPA to publish regulations and guidance for chemical accident prevention at facilities using extremely hazardous substances. The Risk Management Program Rule (RMP Rule) was written to implement Section 112(r) of these amendments. The rule, which built upon existing industry codes and standards, requires companies of all sizes that use certain flammable and toxic substances to develop a Risk Management Program, which includes a(n): Hazard assessment that details the potential effects of an accidental release, an accident history of the last five years, and an evaluation of worst-case and alternative accidental releases; Prevention program that includes safety precautions and maintenance, monitoring, and employee training measures; and Emergency response program that spells out emergency health care, employee training measures and procedures for informing the public and response agencies (e.g the fire department) should an accident occur.

Date of Government Version: 11/02/2017
Date Data Arrived at EDR: 11/17/2017
Date Made Active in Reports: 12/08/2017
Number of Days to Update: 21

Source: Environmental Protection Agency
Telephone: 202-564-8600
Last EDR Contact: 01/19/2018
Next Scheduled EDR Contact: 05/07/2018
Data Release Frequency: Varies

RAATS: RCRA Administrative Action Tracking System

RCRA Administration Action Tracking System. RAATS contains records based on enforcement actions issued under RCRA pertaining to major violators and includes administrative and civil actions brought by the EPA. For administration actions after September 30, 1995, data entry in the RAATS database was discontinued. EPA will retain a copy of the database for historical records. It was necessary to terminate RAATS because a decrease in agency resources made it impossible to continue to update the information contained in the database.

Date of Government Version: 04/17/1995
Date Data Arrived at EDR: 07/03/1995
Date Made Active in Reports: 08/07/1995
Number of Days to Update: 35

Source: EPA
Telephone: 202-564-4104
Last EDR Contact: 06/02/2008
Next Scheduled EDR Contact: 09/01/2008
Data Release Frequency: No Update Planned

PRP: Potentially Responsible Parties
A listing of verified Potentially Responsible Parties

Date of Government Version: 10/25/2013
Date Data Arrived at EDR: 10/17/2014
Date Made Active in Reports: 10/20/2014
Number of Days to Update: 3

Source: EPA
Telephone: 202-564-6023
Last EDR Contact: 02/06/2018
Next Scheduled EDR Contact: 05/21/2018
Data Release Frequency: Quarterly

PADS: PCB Activity Database System
PCB Activity Database. PADS Identifies generators, transporters, commercial storers and/or brokers and disposers of PCB's who are required to notify the EPA of such activities.

Date of Government Version: 06/01/2017
Date Data Arrived at EDR: 06/09/2017
Date Made Active in Reports: 10/13/2017
Number of Days to Update: 126

Source: EPA
Telephone: 202-566-0500
Last EDR Contact: 01/12/2018
Next Scheduled EDR Contact: 04/23/2018
Data Release Frequency: Annually

ICIS: Integrated Compliance Information System
The Integrated Compliance Information System (ICIS) supports the information needs of the national enforcement and compliance program as well as the unique needs of the National Pollutant Discharge Elimination System (NPDES) program.

Date of Government Version: 11/18/2016
Date Data Arrived at EDR: 11/23/2016
Date Made Active in Reports: 02/10/2017
Number of Days to Update: 79

Source: Environmental Protection Agency
Telephone: 202-564-2501
Last EDR Contact: 01/09/2018
Next Scheduled EDR Contact: 04/23/2018
Data Release Frequency: Quarterly

FTTS: FIFRA/ TSCA Tracking System - FIFRA (Federal Insecticide, Fungicide, & Rodenticide Act)/TSCA (Toxic Substances Control Act)
FTTS tracks administrative cases and pesticide enforcement actions and compliance activities related to FIFRA, TSCA and EPCRA (Emergency Planning and Community Right-to-Know Act). To maintain currency, EDR contacts the Agency on a quarterly basis.

Date of Government Version: 04/09/2009
Date Data Arrived at EDR: 04/16/2009
Date Made Active in Reports: 05/11/2009
Number of Days to Update: 25

Source: EPA/Office of Prevention, Pesticides and Toxic Substances
Telephone: 202-566-1667
Last EDR Contact: 08/18/2017
Next Scheduled EDR Contact: 12/04/2017
Data Release Frequency: Quarterly

FTTS INSP: FIFRA/ TSCA Tracking System - FIFRA (Federal Insecticide, Fungicide, & Rodenticide Act)/TSCA (Toxic Substances Control Act)
A listing of FIFRA/TSCA Tracking System (FTTS) inspections and enforcements.

Date of Government Version: 04/09/2009
Date Data Arrived at EDR: 04/16/2009
Date Made Active in Reports: 05/11/2009
Number of Days to Update: 25

Source: EPA
Telephone: 202-566-1667
Last EDR Contact: 08/18/2017
Next Scheduled EDR Contact: 12/04/2017
Data Release Frequency: Quarterly

MLTS: Material Licensing Tracking System
MLTS is maintained by the Nuclear Regulatory Commission and contains a list of approximately 8,100 sites which possess or use radioactive materials and which are subject to NRC licensing requirements. To maintain currency, EDR contacts the Agency on a quarterly basis.

Date of Government Version: 08/30/2016
Date Data Arrived at EDR: 09/08/2016
Date Made Active in Reports: 10/21/2016
Number of Days to Update: 43

Source: Nuclear Regulatory Commission
Telephone: 301-415-7169
Last EDR Contact: 01/19/2018
Next Scheduled EDR Contact: 05/21/2018
Data Release Frequency: Quarterly

COAL ASH DOE: Steam-Electric Plant Operation Data
A listing of power plants that store ash in surface ponds.

Date of Government Version: 12/31/2005
Date Data Arrived at EDR: 08/07/2009
Date Made Active in Reports: 10/22/2009
Number of Days to Update: 76

Source: Department of Energy
Telephone: 202-586-8719
Last EDR Contact: 12/05/2017
Next Scheduled EDR Contact: 03/19/2018
Data Release Frequency: Varies

COAL ASH EPA: Coal Combustion Residues Surface Impoundments List
A listing of coal combustion residues surface impoundments with high hazard potential ratings.

Date of Government Version: 07/01/2014
Date Data Arrived at EDR: 09/10/2014
Date Made Active in Reports: 10/20/2014
Number of Days to Update: 40

Source: Environmental Protection Agency
Telephone: N/A
Last EDR Contact: 12/08/2017
Next Scheduled EDR Contact: 03/19/2018
Data Release Frequency: Varies

PCB TRANSFORMER: PCB Transformer Registration Database
The database of PCB transformer registrations that includes all PCB registration submittals.

Date of Government Version: 05/24/2017
Date Data Arrived at EDR: 11/30/2017
Date Made Active in Reports: 12/15/2017
Number of Days to Update: 15

Source: Environmental Protection Agency
Telephone: 202-566-0517
Last EDR Contact: 01/26/2018
Next Scheduled EDR Contact: 05/07/2018
Data Release Frequency: Varies

RADINFO: Radiation Information Database
The Radiation Information Database (RADINFO) contains information about facilities that are regulated by U.S. Environmental Protection Agency (EPA) regulations for radiation and radioactivity.

Date of Government Version: 10/02/2017
Date Data Arrived at EDR: 10/05/2017
Date Made Active in Reports: 10/13/2017
Number of Days to Update: 8

Source: Environmental Protection Agency
Telephone: 202-343-9775
Last EDR Contact: 01/04/2018
Next Scheduled EDR Contact: 04/16/2018
Data Release Frequency: Quarterly

HIST FTTS: FIFRA/TSCA Tracking System Administrative Case Listing
A complete administrative case listing from the FIFRA/TSCA Tracking System (FTTS) for all ten EPA regions. The information was obtained from the National Compliance Database (NCDB). NCDB supports the implementation of FIFRA (Federal Insecticide, Fungicide, and Rodenticide Act) and TSCA (Toxic Substances Control Act). Some EPA regions are now closing out records. Because of that, and the fact that some EPA regions are not providing EPA Headquarters with updated records, it was decided to create a HIST FTTS database. It included records that may not be included in the newer FTTS database updates. This database is no longer updated.

Date of Government Version: 10/19/2006
Date Data Arrived at EDR: 03/01/2007
Date Made Active in Reports: 04/10/2007
Number of Days to Update: 40

Source: Environmental Protection Agency
Telephone: 202-564-2501
Last EDR Contact: 12/17/2007
Next Scheduled EDR Contact: 03/17/2008
Data Release Frequency: No Update Planned

HIST FTTS INSP: FIFRA/TSCA Tracking System Inspection & Enforcement Case Listing
A complete inspection and enforcement case listing from the FIFRA/TSCA Tracking System (FTTS) for all ten EPA regions. The information was obtained from the National Compliance Database (NCDB). NCDB supports the implementation of FIFRA (Federal Insecticide, Fungicide, and Rodenticide Act) and TSCA (Toxic Substances Control Act). Some EPA regions are now closing out records. Because of that, and the fact that some EPA regions are not providing EPA Headquarters with updated records, it was decided to create a HIST FTTS database. It included records that may not be included in the newer FTTS database updates. This database is no longer updated.

Date of Government Version: 10/19/2006
Date Data Arrived at EDR: 03/01/2007
Date Made Active in Reports: 04/10/2007
Number of Days to Update: 40

Source: Environmental Protection Agency
Telephone: 202-564-2501
Last EDR Contact: 12/17/2008
Next Scheduled EDR Contact: 03/17/2008
Data Release Frequency: No Update Planned

DOT OPS: Incident and Accident Data

Department of Transporation, Office of Pipeline Safety Incident and Accident data.

Date of Government Version: 07/31/2012
Date Data Arrived at EDR: 08/07/2012
Date Made Active in Reports: 09/18/2012
Number of Days to Update: 42

Source: Department of Transporation, Office of Pipeline Safety
Telephone: 202-366-4595
Last EDR Contact: 01/19/2018
Next Scheduled EDR Contact: 05/14/2018
Data Release Frequency: Varies

CONSENT: Superfund (CERCLA) Consent Decrees

Major legal settlements that establish responsibility and standards for cleanup at NPL (Superfund) sites. Released periodically by United States District Courts after settlement by parties to litigation matters.

Date of Government Version: 09/30/2017
Date Data Arrived at EDR: 11/10/2017
Date Made Active in Reports: 01/12/2018
Number of Days to Update: 63

Source: Department of Justice, Consent Decree Library
Telephone: Varies
Last EDR Contact: 01/04/2018
Next Scheduled EDR Contact: 04/02/2018
Data Release Frequency: Varies

BRS: Biennial Reporting System

The Biennial Reporting System is a national system administered by the EPA that collects data on the generation and management of hazardous waste. BRS captures detailed data from two groups: Large Quantity Generators (LQG) and Treatment, Storage, and Disposal Facilities.

Date of Government Version: 12/31/2015
Date Data Arrived at EDR: 02/22/2017
Date Made Active in Reports: 09/28/2017
Number of Days to Update: 218

Source: EPA/NTIS
Telephone: 800-424-9346
Last EDR Contact: 11/20/2017
Next Scheduled EDR Contact: 03/05/2018
Data Release Frequency: Biennially

INDIAN RESERV: Indian Reservations

This map layer portrays Indian administered lands of the United States that have any area equal to or greater than 640 acres.

Date of Government Version: 12/31/2014
Date Data Arrived at EDR: 07/14/2015
Date Made Active in Reports: 01/10/2017
Number of Days to Update: 546

Source: USGS
Telephone: 202-208-3710
Last EDR Contact: 01/09/2018
Next Scheduled EDR Contact: 04/23/2018
Data Release Frequency: Semi-Annually

FUSRAP: Formerly Utilized Sites Remedial Action Program

DOE established the Formerly Utilized Sites Remedial Action Program (FUSRAP) in 1974 to remediate sites where radioactive contamination remained from Manhattan Project and early U.S. Atomic Energy Commission (AEC) operations.

Date of Government Version: 12/23/2016
Date Data Arrived at EDR: 12/27/2016
Date Made Active in Reports: 02/17/2017
Number of Days to Update: 52

Source: Department of Energy
Telephone: 202-586-3559
Last EDR Contact: 01/19/2018
Next Scheduled EDR Contact: 05/21/2018
Data Release Frequency: Varies

UMTRA: Uranium Mill Tailings Sites

Uranium ore was mined by private companies for federal government use in national defense programs. When the mills shut down, large piles of the sand-like material (mill tailings) remain after uranium has been extracted from the ore. Levels of human exposure to radioactive materials from the piles are low; however, in some cases tailings were used as construction materials before the potential health hazards of the tailings were recognized.

Date of Government Version: 06/23/2017
Date Data Arrived at EDR: 10/11/2017
Date Made Active in Reports: 11/03/2017
Number of Days to Update: 23

Source: Department of Energy
Telephone: 505-845-0011
Last EDR Contact: 11/22/2017
Next Scheduled EDR Contact: 03/05/2018
Data Release Frequency: Varies

LEAD SMELTER 1: Lead Smelter Sites
A listing of former lead smelter site locations.

Date of Government Version: 10/10/2017
Date Data Arrived at EDR: 11/03/2017
Date Made Active in Reports: 12/15/2017
Number of Days to Update: 42

Source: Environmental Protection Agency
Telephone: 703-603-8787
Last EDR Contact: 02/06/2018
Next Scheduled EDR Contact: 05/21/2018
Data Release Frequency: Varies

LEAD SMELTER 2: Lead Smelter Sites
A list of several hundred sites in the U.S. where secondary lead smelting was done from 1931and 1964. These sites may pose a threat to public health through ingestion or inhalation of contaminated soil or dust

Date of Government Version: 04/05/2001
Date Data Arrived at EDR: 10/27/2010
Date Made Active in Reports: 12/02/2010
Number of Days to Update: 36

Source: American Journal of Public Health
Telephone: 703-305-6451
Last EDR Contact: 12/02/2009
Next Scheduled EDR Contact: N/A
Data Release Frequency: No Update Planned

US AIRS (AFS): Aerometric Information Retrieval System Facility Subsystem (AFS)
The database is a sub-system of Aerometric Information Retrieval System (AIRS). AFS contains compliance data on air pollution point sources regulated by the U.S. EPA and/or state and local air regulatory agencies. This information comes from source reports by various stationary sources of air pollution, such as electric power plants, steel mills, factories, and universities, and provides information about the air pollutants they produce. Action, air program, air program pollutant, and general level plant data. It is used to track emissions and compliance data from industrial plants.

Date of Government Version: 10/12/2016
Date Data Arrived at EDR: 10/26/2016
Date Made Active in Reports: 02/03/2017
Number of Days to Update: 100

Source: EPA
Telephone: 202-564-2496
Last EDR Contact: 09/26/2017
Next Scheduled EDR Contact: 01/08/2018
Data Release Frequency: Annually

US AIRS MINOR: Air Facility System Data
A listing of minor source facilities.

Date of Government Version: 10/12/2016
Date Data Arrived at EDR: 10/26/2016
Date Made Active in Reports: 02/03/2017
Number of Days to Update: 100

Source: EPA
Telephone: 202-564-2496
Last EDR Contact: 09/26/2017
Next Scheduled EDR Contact: 01/08/2018
Data Release Frequency: Annually

US MINES: Mines Master Index File
Contains all mine identification numbers issued for mines active or opened since 1971. The data also includes violation information.

Date of Government Version: 10/29/2017
Date Data Arrived at EDR: 11/28/2017
Date Made Active in Reports: 01/12/2018
Number of Days to Update: 45

Source: Department of Labor, Mine Safety and Health Administration
Telephone: 303-231-5959
Last EDR Contact: 11/28/2017
Next Scheduled EDR Contact: 03/12/2018
Data Release Frequency: Semi-Annually

US MINES 2: Ferrous and Nonferrous Metal Mines Database Listing
This map layer includes ferrous (ferrous metal mines are facilities that extract ferrous metals, such as iron ore or molybdenum) and nonferrous (Nonferrous metal mines are facilities that extract nonferrous metals, such as gold, silver, copper, zinc, and lead) metal mines in the United States.

Date of Government Version: 12/05/2005
Date Data Arrived at EDR: 02/29/2008
Date Made Active in Reports: 04/18/2008
Number of Days to Update: 49

Source: USGS
Telephone: 703-648-7709
Last EDR Contact: 12/01/2017
Next Scheduled EDR Contact: 03/12/2018
Data Release Frequency: Varies

US MINES 3: Active Mines & Mineral Plants Database Listing

Active Mines and Mineral Processing Plant operations for commodities monitored by the Minerals Information Team of the USGS.

Date of Government Version: 04/14/2011
Date Data Arrived at EDR: 06/08/2011
Date Made Active in Reports: 09/13/2011
Number of Days to Update: 97

Source: USGS
Telephone: 703-648-7709
Last EDR Contact: 12/01/2017
Next Scheduled EDR Contact: 03/12/2018
Data Release Frequency: Varies

ABANDONED MINES: Abandoned Mines

An inventory of land and water impacted by past mining (primarily coal mining) is maintained by OSMRE to provide information needed to implement the Surface Mining Control and Reclamation Act of 1977 (SMCRA). The inventory contains information on the location, type, and extent of AML impacts, as well as, information on the cost associated with the reclamation of those problems. The inventory is based upon field surveys by State, Tribal, and OSMRE program officials. It is dynamic to the extent that it is modified as new problems are identified and existing problems are reclaimed.

Date of Government Version: 09/25/2017
Date Data Arrived at EDR: 09/26/2017
Date Made Active in Reports: 10/20/2017
Number of Days to Update: 24

Source: Department of Interior
Telephone: 202-208-2609
Last EDR Contact: 12/19/2017
Next Scheduled EDR Contact: 03/26/2018
Data Release Frequency: Quarterly

FINDS: Facility Index System/Facility Registry System

Facility Index System. FINDS contains both facility information and 'pointers' to other sources that contain more detail. EDR includes the following FINDS databases in this report: PCS (Permit Compliance System), AIRS (Aerometric Information Retrieval System), DOCKET (Enforcement Docket used to manage and track information on civil judicial enforcement cases for all environmental statutes), FURS (Federal Underground Injection Control), C-DOCKET (Criminal Docket System used to track criminal enforcement actions for all environmental statutes), FFIS (Federal Facilities Information System), STATE (State Environmental Laws and Statutes), and PADS (PCB Activity Data System).

Date of Government Version: 07/23/2017
Date Data Arrived at EDR: 09/06/2017
Date Made Active in Reports: 09/15/2017
Number of Days to Update: 9

Source: EPA
Telephone: (415) 947-8000
Last EDR Contact: 01/19/2018
Next Scheduled EDR Contact: 03/19/2018
Data Release Frequency: Quarterly

ECHO: Enforcement & Compliance History Information

ECHO provides integrated compliance and enforcement information for about 800,000 regulated facilities nationwide.

Date of Government Version: 09/02/2017
Date Data Arrived at EDR: 09/06/2017
Date Made Active in Reports: 10/20/2017
Number of Days to Update: 44

Source: Environmental Protection Agency
Telephone: 202-564-2280
Last EDR Contact: 01/19/2018
Next Scheduled EDR Contact: 03/19/2018
Data Release Frequency: Quarterly

UXO: Unexploded Ordnance Sites

A listing of unexploded ordnance site locations

Date of Government Version: 09/30/2016
Date Data Arrived at EDR: 10/31/2017
Date Made Active in Reports: 01/12/2018
Number of Days to Update: 73

Source: Department of Defense
Telephone: 703-704-1564
Last EDR Contact: 01/02/2018
Next Scheduled EDR Contact: 04/30/2018
Data Release Frequency: Varies

DOCKET HWC: Hazardous Waste Compliance Docket Listing
A complete list of the Federal Agency Hazardous Waste Compliance Docket Facilities.

Date of Government Version: 06/27/2017
Date Data Arrived at EDR: 11/21/2017
Date Made Active in Reports: 01/12/2018
Number of Days to Update: 52

Source: Environmental Protection Agency
Telephone: 202-564-0527
Last EDR Contact: 01/19/2018
Next Scheduled EDR Contact: 03/12/2018
Data Release Frequency: Varies

FUELS PROGRAM: EPA Fuels Program Registered Listing
This listing includes facilities that are registered under the Part 80 (Code of Federal Regulations) EPA Fuels Programs. All companies now are required to submit new and updated registrations.

Date of Government Version: 11/20/2017
Date Data Arrived at EDR: 11/20/2017
Date Made Active in Reports: 01/12/2018
Number of Days to Update: 53

Source: EPA
Telephone: 800-385-6164
Last EDR Contact: 01/19/2018
Next Scheduled EDR Contact: 03/05/2018
Data Release Frequency: Quarterly

CA BOND EXP. PLAN: Bond Expenditure Plan
Department of Health Services developed a site-specific expenditure plan as the basis for an appropriation of Hazardous Substance Cleanup Bond Act funds. It is not updated.

Date of Government Version: 01/01/1989
Date Data Arrived at EDR: 07/27/1994
Date Made Active in Reports: 08/02/1994
Number of Days to Update: 6

Source: Department of Health Services
Telephone: 916-255-2118
Last EDR Contact: 05/31/1994
Next Scheduled EDR Contact: N/A
Data Release Frequency: No Update Planned

CORTESE: "Cortese" Hazardous Waste & Substances Sites List
The sites for the list are designated by the State Water Resource Control Board (LUST), the Integrated Waste Board (SWF/LS), and the Department of Toxic Substances Control (Cal-Sites).

Date of Government Version: 02/08/2018
Date Data Arrived at EDR: 02/08/2018
Date Made Active in Reports: 02/08/2018
Number of Days to Update: 0

Source: CAL EPA/Office of Emergency Information
Telephone: 916-323-3400
Last EDR Contact: 02/08/2018
Next Scheduled EDR Contact: 04/09/2018
Data Release Frequency: Quarterly

DRYCLEANERS: Cleaner Facilities
A list of drycleaner related facilities that have EPA ID numbers. These are facilities with certain SIC codes: power laundries, family and commercial; garment pressing and cleaner's agents; linen supply; coin-operated laundries and cleaning; drycleaning plants, except rugs; carpet and upholster cleaning; industrial launderers; laundry and garment services.

Date of Government Version: 08/02/2017
Date Data Arrived at EDR: 08/08/2017
Date Made Active in Reports: 10/16/2017
Number of Days to Update: 69

Source: Department of Toxic Substance Control
Telephone: 916-327-4498
Last EDR Contact: 11/30/2017
Next Scheduled EDR Contact: 03/19/2018
Data Release Frequency: Annually

EMI: Emissions Inventory Data
Toxics and criteria pollutant emissions data collected by the ARB and local air pollution agencies.

Date of Government Version: 12/31/2015
Date Data Arrived at EDR: 03/21/2017
Date Made Active in Reports: 08/15/2017
Number of Days to Update: 147

Source: California Air Resources Board
Telephone: 916-322-2990
Last EDR Contact: 12/22/2017
Next Scheduled EDR Contact: 04/02/2018
Data Release Frequency: Varies

ENF: Enforcement Action Listing

A listing of Water Board Enforcement Actions. Formal is everything except Oral/Verbal Communication, Notice of Violation, Expedited Payment Letter, and Staff Enforcement Letter.

Date of Government Version: 11/01/2017
Date Data Arrived at EDR: 11/03/2017
Date Made Active in Reports: 12/07/2017
Number of Days to Update: 34

Source: State Water Resoruces Control Board
Telephone: 916-445-9379
Last EDR Contact: 01/22/2018
Next Scheduled EDR Contact: 05/07/2018
Data Release Frequency: Varies

Financial Assurance 1: Financial Assurance Information Listing

Financial Assurance information

Date of Government Version: 10/23/2017
Date Data Arrived at EDR: 10/24/2017
Date Made Active in Reports: 12/15/2017
Number of Days to Update: 52

Source: Department of Toxic Substances Control
Telephone: 916-255-3628
Last EDR Contact: 01/22/2018
Next Scheduled EDR Contact: 05/07/2018
Data Release Frequency: Varies

Financial Assurance 2: Financial Assurance Information Listing

A listing of financial assurance information for solid waste facilities. Financial assurance is intended to ensure that resources are available to pay for the cost of closure, post-closure care, and corrective measures if the owner or operator of a regulated facility is unable or unwilling to pay.

Date of Government Version: 11/14/2017
Date Data Arrived at EDR: 11/17/2017
Date Made Active in Reports: 12/18/2017
Number of Days to Update: 31

Source: California Integrated Waste Management Board
Telephone: 916-341-6066
Last EDR Contact: 02/08/2018
Next Scheduled EDR Contact: 05/28/2018
Data Release Frequency: Varies

HAZNET: Facility and Manifest Data

Facility and Manifest Data. The data is extracted from the copies of hazardous waste manifests received each year by the DTSC. The annual volume of manifests is typically 700,000 - 1,000,000 annually, representing approximately 350,000 - 500,000 shipments. Data are from the manifests submitted without correction, and therefore many contain some invalid values for data elements such as generator ID, TSD ID, waste category, and disposal method. This database begins with calendar year 1993.

Date of Government Version: 12/31/2016
Date Data Arrived at EDR: 07/12/2017
Date Made Active in Reports: 10/17/2017
Number of Days to Update: 97

Source: California Environmental Protection Agency
Telephone: 916-255-1136
Last EDR Contact: 01/08/2018
Next Scheduled EDR Contact: 04/23/2018
Data Release Frequency: Annually

ICE: ICE

Contains data pertaining to the Permitted Facilities with Inspections / Enforcements sites tracked in Envirostor.

Date of Government Version: 11/20/2017
Date Data Arrived at EDR: 11/20/2017
Date Made Active in Reports: 12/27/2017
Number of Days to Update: 37

Source: Department of Toxic Subsances Control
Telephone: 877-786-9427
Last EDR Contact: 11/20/2017
Next Scheduled EDR Contact: 03/05/2018
Data Release Frequency: Quarterly

HIST CORTESE: Hazardous Waste & Substance Site List

The sites for the list are designated by the State Water Resource Control Board [LUST], the Integrated Waste Board [SWF/LS], and the Department of Toxic Substances Control [CALSITES]. This listing is no longer updated by the state agency.

Date of Government Version: 04/01/2001
Date Data Arrived at EDR: 01/22/2009
Date Made Active in Reports: 04/08/2009
Number of Days to Update: 76

Source: Department of Toxic Substances Control
Telephone: 916-323-3400
Last EDR Contact: 01/22/2009
Next Scheduled EDR Contact: N/A
Data Release Frequency: No Update Planned

HWP: EnviroStor Permitted Facilities Listing
Detailed information on permitted hazardous waste facilities and corrective action ("cleanups") tracked in EnviroStor.

Date of Government Version: 11/20/2017
Date Data Arrived at EDR: 11/20/2017
Date Made Active in Reports: 12/27/2017
Number of Days to Update: 37

Source: Department of Toxic Substances Control
Telephone: 916-323-3400
Last EDR Contact: 11/20/2017
Next Scheduled EDR Contact: 03/05/2018
Data Release Frequency: Quarterly

HWT: Registered Hazardous Waste Transporter Database
A listing of hazardous waste transporters. In California, unless specifically exempted, it is unlawful for any person to transport hazardous wastes unless the person holds a valid registration issued by DTSC. A hazardous waste transporter registration is valid for one year and is assigned a unique registration number.

Date of Government Version: 01/08/2018
Date Data Arrived at EDR: 01/09/2018
Date Made Active in Reports: 02/06/2018
Number of Days to Update: 28

Source: Department of Toxic Substances Control
Telephone: 916-440-7145
Last EDR Contact: 01/09/2018
Next Scheduled EDR Contact: 04/23/2018
Data Release Frequency: Quarterly

MINES: Mines Site Location Listing
A listing of mine site locations from the Office of Mine Reclamation.

Date of Government Version: 12/11/2017
Date Data Arrived at EDR: 12/12/2017
Date Made Active in Reports: 01/12/2018
Number of Days to Update: 31

Source: Department of Conservation
Telephone: 916-322-1080
Last EDR Contact: 12/12/2017
Next Scheduled EDR Contact: 03/26/2018
Data Release Frequency: Quarterly

MWMP: Medical Waste Management Program Listing
The Medical Waste Management Program (MWMP) ensures the proper handling and disposal of medical waste by permitting and inspecting medical waste Offsite Treatment Facilities (PDF) and Transfer Stations (PDF) throughout the state. MWMP also oversees all Medical Waste Transporters.

Date of Government Version: 11/29/2017
Date Data Arrived at EDR: 12/05/2017
Date Made Active in Reports: 01/16/2018
Number of Days to Update: 42

Source: Department of Public Health
Telephone: 916-558-1784
Last EDR Contact: 12/05/2017
Next Scheduled EDR Contact: 03/19/2018
Data Release Frequency: Varies

NPDES: NPDES Permits Listing
A listing of NPDES permits, including stormwater.

Date of Government Version: 11/13/2017
Date Data Arrived at EDR: 11/14/2017
Date Made Active in Reports: 12/07/2017
Number of Days to Update: 23

Source: State Water Resources Control Board
Telephone: 916-445-9379
Last EDR Contact: 02/14/2018
Next Scheduled EDR Contact: 05/28/2018
Data Release Frequency: Quarterly

PEST LIC: Pesticide Regulation Licenses Listing
A listing of licenses and certificates issued by the Department of Pesticide Regulation. The DPR issues licenses and/or certificates to: Persons and businesses that apply or sell pesticides; Pest control dealers and brokers; Persons who advise on agricultural pesticide applications.

Date of Government Version: 12/04/2017
Date Data Arrived at EDR: 12/05/2017
Date Made Active in Reports: 01/16/2018
Number of Days to Update: 42

Source: Department of Pesticide Regulation
Telephone: 916-445-4038
Last EDR Contact: 12/05/2017
Next Scheduled EDR Contact: 03/19/2018
Data Release Frequency: Quarterly

PROC: Certified Processors Database
A listing of certified processors.

Date of Government Version: 12/11/2017
Date Data Arrived at EDR: 12/12/2017
Date Made Active in Reports: 01/16/2018
Number of Days to Update: 35

Source: Department of Conservation
Telephone: 916-323-3836
Last EDR Contact: 12/12/2017
Next Scheduled EDR Contact: 03/26/2018
Data Release Frequency: Quarterly

NOTIFY 65: Proposition 65 Records
Listings of all Proposition 65 incidents reported to counties by the State Water Resources Control Board and the Regional Water Quality Control Board. This database is no longer updated by the reporting agency.

Date of Government Version: 12/14/2017
Date Data Arrived at EDR: 12/15/2017
Date Made Active in Reports: 01/16/2018
Number of Days to Update: 32

Source: State Water Resources Control Board
Telephone: 916-445-3846
Last EDR Contact: 12/13/2017
Next Scheduled EDR Contact: 04/02/2018
Data Release Frequency: No Update Planned

UIC: UIC Listing
A listing of wells identified as underground injection wells, in the California Oil and Gas Wells database.

Date of Government Version: 12/11/2017
Date Data Arrived at EDR: 12/12/2017
Date Made Active in Reports: 01/17/2018
Number of Days to Update: 36

Source: Deaprtment of Conservation
Telephone: 916-445-2408
Last EDR Contact: 12/12/2017
Next Scheduled EDR Contact: 03/26/2018
Data Release Frequency: Varies

WASTEWATER PITS: Oil Wastewater Pits Listing
Water officials discovered that oil producers have been dumping chemical-laden wastewater into hundreds of unlined pits that are operating without proper permits. Inspections completed by the Central Valley Regional Water Quality Control Board revealed the existence of previously unidentified waste sites. The water board?s review found that more than one-third of the region?s active disposal pits are operating without permission.

Date of Government Version: 04/15/2015
Date Data Arrived at EDR: 04/17/2015
Date Made Active in Reports: 06/23/2015
Number of Days to Update: 67

Source: RWQCB, Central Valley Region
Telephone: 559-445-5577
Last EDR Contact: 01/12/2018
Next Scheduled EDR Contact: 04/23/2018
Data Release Frequency: Varies

WDS: Waste Discharge System
Sites which have been issued waste discharge requirements.

Date of Government Version: 06/19/2007
Date Data Arrived at EDR: 06/20/2007
Date Made Active in Reports: 06/29/2007
Number of Days to Update: 9

Source: State Water Resources Control Board
Telephone: 916-341-5227
Last EDR Contact: 02/15/2018
Next Scheduled EDR Contact: 06/04/2018
Data Release Frequency: Quarterly

WIP: Well Investigation Program Case List
Well Investigation Program case in the San Gabriel and San Fernando Valley area.

Date of Government Version: 07/03/2009
Date Data Arrived at EDR: 07/21/2009
Date Made Active in Reports: 08/03/2009
Number of Days to Update: 13

Source: Los Angeles Water Quality Control Board
Telephone: 213-576-6726
Last EDR Contact: 12/19/2017
Next Scheduled EDR Contact: 04/09/2018
Data Release Frequency: Varies

EDR HIGH RISK HISTORICAL RECORDS

EDR Exclusive Records

EDR MGP: EDR Proprietary Manufactured Gas Plants

The EDR Proprietary Manufactured Gas Plant Database includes records of coal gas plants (manufactured gas plants) compiled by EDR's researchers. Manufactured gas sites were used in the United States from the 1800's to 1950's to produce a gas that could be distributed and used as fuel. These plants used whale oil, rosin, coal, or a mixture of coal, oil, and water that also produced a significant amount of waste. Many of the byproducts of the gas production, such as coal tar (oily waste containing volatile and non-volatile chemicals), sludges, oils and other compounds are potentially hazardous to human health and the environment. The byproduct from this process was frequently disposed of directly at the plant site and can remain or spread slowly, serving as a continuous source of soil and groundwater contamination.

Date of Government Version: N/A
Date Data Arrived at EDR: N/A
Date Made Active in Reports: N/A
Number of Days to Update: N/A

Source: EDR, Inc.
Telephone: N/A
Last EDR Contact: N/A
Next Scheduled EDR Contact: N/A
Data Release Frequency: No Update Planned

EDR Hist Auto: EDR Exclusive Historical Auto Stations

EDR has searched selected national collections of business directories and has collected listings of potential gas station/filling station/service station sites that were available to EDR researchers. EDR's review was limited to those categories of sources that might, in EDR's opinion, include gas station/filling station/service station establishments. The categories reviewed included, but were not limited to gas, gas station, gasoline station, filling station, auto, automobile repair, auto service station, service station, etc. This database falls within a category of information EDR classifies as "High Risk Historical Records", or HRHR. EDR's HRHR effort presents unique and sometimes proprietary data about past sites and operations that typically create environmental concerns, but may not show up in current government records searches.

Date of Government Version: N/A
Date Data Arrived at EDR: N/A
Date Made Active in Reports: N/A
Number of Days to Update: N/A

Source: EDR, Inc.
Telephone: N/A
Last EDR Contact: N/A
Next Scheduled EDR Contact: N/A
Data Release Frequency: Varies

EDR Hist Cleaner: EDR Exclusive Historical Cleaners

EDR has searched selected national collections of business directories and has collected listings of potential dry cleaner sites that were available to EDR researchers. EDR's review was limited to those categories of sources that might, in EDR's opinion, include dry cleaning establishments. The categories reviewed included, but were not limited to dry cleaners, cleaners, laundry, laundromat, cleaning/laundry, wash & dry etc. This database falls within a category of information EDR classifies as "High Risk Historical Records", or HRHR. EDR's HRHR effort presents unique and sometimes proprietary data about past sites and operations that typically create environmental concerns, but may not show up in current government records searches.

Date of Government Version: N/A
Date Data Arrived at EDR: N/A
Date Made Active in Reports: N/A
Number of Days to Update: N/A

Source: EDR, Inc.
Telephone: N/A
Last EDR Contact: N/A
Next Scheduled EDR Contact: N/A
Data Release Frequency: Varies

EDR RECOVERED GOVERNMENT ARCHIVES

Exclusive Recovered Govt. Archives

RGA LF: Recovered Government Archive Solid Waste Facilities List

The EDR Recovered Government Archive Landfill database provides a list of landfills derived from historical databases and includes many records that no longer appear in current government lists. Compiled from Records formerly available from the Department of Resources Recycling and Recovery in California.

Date of Government Version: N/A
Date Data Arrived at EDR: 07/01/2013
Date Made Active in Reports: 01/13/2014
Number of Days to Update: 196

Source: Department of Resources Recycling and Recovery
Telephone: N/A
Last EDR Contact: 06/01/2012
Next Scheduled EDR Contact: N/A
Data Release Frequency: Varies

RGA LUST: Recovered Government Archive Leaking Underground Storage Tank

The EDR Recovered Government Archive Leaking Underground Storage Tank database provides a list of LUST incidents derived from historical databases and includes many records that no longer appear in current government lists. Compiled from Records formerly available from the State Water Resources Control Board in California.

Date of Government Version: N/A
Date Data Arrived at EDR: 07/01/2013
Date Made Active in Reports: 12/30/2013
Number of Days to Update: 182

Source: State Water Resources Control Board
Telephone: N/A
Last EDR Contact: 06/01/2012
Next Scheduled EDR Contact: N/A
Data Release Frequency: Varies

COUNTY RECORDS

ALAMEDA COUNTY:

Contaminated Sites

A listing of contaminated sites overseen by the Toxic Release Program (oil and groundwater contamination from chemical releases and spills) and the Leaking Underground Storage Tank Program (soil and ground water contamination from leaking petroleum USTs).

Date of Government Version: 09/22/2017
Date Data Arrived at EDR: 09/22/2017
Date Made Active in Reports: 10/10/2017
Number of Days to Update: 18

Source: Alameda County Environmental Health Services
Telephone: 510-567-6700
Last EDR Contact: 01/04/2018
Next Scheduled EDR Contact: 04/23/2018
Data Release Frequency: Semi-Annually

Underground Tanks

Underground storage tank sites located in Alameda county.

Date of Government Version: 10/11/2017
Date Data Arrived at EDR: 10/12/2017
Date Made Active in Reports: 11/08/2017
Number of Days to Update: 27

Source: Alameda County Environmental Health Services
Telephone: 510-567-6700
Last EDR Contact: 01/22/2018
Next Scheduled EDR Contact: 04/24/2047
Data Release Frequency: Semi-Annually

AMADOR COUNTY:

CUPA Facility List

Cupa Facility List

Date of Government Version: 12/08/2017
Date Data Arrived at EDR: 12/12/2017
Date Made Active in Reports: 12/27/2017
Number of Days to Update: 15

Source: Amador County Environmental Health
Telephone: 209-223-6439
Last EDR Contact: 11/30/2017
Next Scheduled EDR Contact: 03/19/2018
Data Release Frequency: Varies

BUTTE COUNTY:

CUPA Facility Listing

Cupa facility list.

Date of Government Version: 04/21/2017
Date Data Arrived at EDR: 04/25/2017
Date Made Active in Reports: 08/09/2017
Number of Days to Update: 106

Source: Public Health Department
Telephone: 530-538-7149
Last EDR Contact: 01/04/2018
Next Scheduled EDR Contact: 04/23/2018
Data Release Frequency: No Update Planned

CALVERAS COUNTY:

CUPA Facility Listing
Cupa Facility Listing

Date of Government Version: 08/31/2017
Date Data Arrived at EDR: 09/05/2017
Date Made Active in Reports: 11/08/2017
Number of Days to Update: 64

Source: Calveras County Environmental Health
Telephone: 209-754-6399
Last EDR Contact: 12/20/2017
Next Scheduled EDR Contact: 10/09/2017
Data Release Frequency: Quarterly

COLUSA COUNTY:

CUPA Facility List
Cupa facility list.

Date of Government Version: 08/07/2017
Date Data Arrived at EDR: 08/08/2017
Date Made Active in Reports: 10/16/2017
Number of Days to Update: 69

Source: Health & Human Services
Telephone: 530-458-0396
Last EDR Contact: 02/14/2018
Next Scheduled EDR Contact: 05/21/2018
Data Release Frequency: Semi-Annually

CONTRA COSTA COUNTY:

Site List
List includes sites from the underground tank, hazardous waste generator and business plan/2185 programs.

Date of Government Version: 11/20/2017
Date Data Arrived at EDR: 11/29/2017
Date Made Active in Reports: 01/19/2018
Number of Days to Update: 51

Source: Contra Costa Health Services Department
Telephone: 925-646-2286
Last EDR Contact: 01/29/2018
Next Scheduled EDR Contact: 05/14/2018
Data Release Frequency: Semi-Annually

DEL NORTE COUNTY:

CUPA Facility List
Cupa Facility list

Date of Government Version: 10/31/2017
Date Data Arrived at EDR: 11/01/2017
Date Made Active in Reports: 11/14/2017
Number of Days to Update: 13

Source: Del Norte County Environmental Health Division
Telephone: 707-465-0426
Last EDR Contact: 01/29/2018
Next Scheduled EDR Contact: 05/14/2018
Data Release Frequency: Varies

EL DORADO COUNTY:

CUPA Facility List
CUPA facility list.

Date of Government Version: 12/04/2017
Date Data Arrived at EDR: 12/06/2017
Date Made Active in Reports: 12/27/2017
Number of Days to Update: 21

Source: El Dorado County Environmental Management Department
Telephone: 530-621-6623
Last EDR Contact: 01/29/2018
Next Scheduled EDR Contact: 05/14/2018
Data Release Frequency: Varies

FRESNO COUNTY:

CUPA Resources List

Certified Unified Program Agency. CUPA's are responsible for implementing a unified hazardous materials and hazardous waste management regulatory program. The agency provides oversight of businesses that deal with hazardous materials, operate underground storage tanks or aboveground storage tanks.

Date of Government Version: 10/03/2017
Date Data Arrived at EDR: 10/06/2017
Date Made Active in Reports: 11/15/2017
Number of Days to Update: 40

Source: Dept. of Community Health
Telephone: 559-445-3271
Last EDR Contact: 02/09/2018
Next Scheduled EDR Contact: 04/16/2018
Data Release Frequency: Semi-Annually

GLENN COUNTY:

CUPA Facility List

Cupa facility list

Date of Government Version: 10/25/2017
Date Data Arrived at EDR: 10/27/2017
Date Made Active in Reports: 11/15/2017
Number of Days to Update: 19

Source: Glenn County Air Pollution Control District
Telephone: 830-934-6500
Last EDR Contact: 01/22/2018
Next Scheduled EDR Contact: 05/07/2018
Data Release Frequency: Varies

HUMBOLDT COUNTY:

CUPA Facility List

CUPA facility list.

Date of Government Version: 08/03/2017
Date Data Arrived at EDR: 08/08/2017
Date Made Active in Reports: 10/16/2017
Number of Days to Update: 69

Source: Humboldt County Environmental Health
Telephone: N/A
Last EDR Contact: 02/05/2018
Next Scheduled EDR Contact: 06/04/2018
Data Release Frequency: Semi-Annually

IMPERIAL COUNTY:

CUPA Facility List

Cupa facility list.

Date of Government Version: 10/23/2017
Date Data Arrived at EDR: 10/24/2017
Date Made Active in Reports: 11/15/2017
Number of Days to Update: 22

Source: San Diego Border Field Office
Telephone: 760-339-2777
Last EDR Contact: 01/22/2018
Next Scheduled EDR Contact: 05/07/2018
Data Release Frequency: Varies

INYO COUNTY:

CUPA Facility List
Cupa facility list.

Date of Government Version: 06/08/2017
Date Data Arrived at EDR: 06/09/2017
Date Made Active in Reports: 08/04/2017
Number of Days to Update: 56

Source: Inyo County Environmental Health Services
Telephone: 760-878-0238
Last EDR Contact: 02/14/2018
Next Scheduled EDR Contact: 06/04/2018
Data Release Frequency: Varies

KERN COUNTY:

Underground Storage Tank Sites & Tank Listing
Kern County Sites and Tanks Listing.

Date of Government Version: 11/02/2017
Date Data Arrived at EDR: 11/07/2017
Date Made Active in Reports: 12/20/2017
Number of Days to Update: 43

Source: Kern County Environment Health Services Department
Telephone: 661-862-8700
Last EDR Contact: 02/01/2018
Next Scheduled EDR Contact: 05/21/2018
Data Release Frequency: Quarterly

KINGS COUNTY:

CUPA Facility List
A listing of sites included in the county's Certified Unified Program Agency database. California's Secretary for Environmental Protection established the unified hazardous materials and hazardous waste regulatory program as required by chapter 6.11 of the California Health and Safety Code. The Unified Program consolidates the administration, permits, inspections, and enforcement activities.

Date of Government Version: 11/14/2017
Date Data Arrived at EDR: 11/17/2017
Date Made Active in Reports: 12/15/2017
Number of Days to Update: 28

Source: Kings County Department of Public Health
Telephone: 559-584-1411
Last EDR Contact: 02/14/2018
Next Scheduled EDR Contact: 06/04/2018
Data Release Frequency: Varies

LAKE COUNTY:

CUPA Facility List
Cupa facility list

Date of Government Version: 11/09/2017
Date Data Arrived at EDR: 11/10/2017
Date Made Active in Reports: 11/15/2017
Number of Days to Update: 5

Source: Lake County Environmental Health
Telephone: 707-263-1164
Last EDR Contact: 01/16/2018
Next Scheduled EDR Contact: 04/30/2018
Data Release Frequency: Varies

LASSEN COUNTY:

CUPA Facility List
Cupa facility list

Date of Government Version: 07/24/2017
Date Data Arrived at EDR: 07/26/2017
Date Made Active in Reports: 10/16/2017
Number of Days to Update: 82

Source: Lassen County Environmental Health
Telephone: 530-251-8528
Last EDR Contact: 01/22/2018
Next Scheduled EDR Contact: 05/07/2018
Data Release Frequency: Varies

LOS ANGELES COUNTY:

San Gabriel Valley Areas of Concern
San Gabriel Valley areas where VOC contamination is at or above the MCL as designated by region 9 EPA office.

Date of Government Version: 03/30/2009
Date Data Arrived at EDR: 03/31/2009
Date Made Active in Reports: 10/23/2009
Number of Days to Update: 206

Source: EPA Region 9
Telephone: 415-972-3178
Last EDR Contact: 12/13/2017
Next Scheduled EDR Contact: 04/02/2018
Data Release Frequency: No Update Planned

HMS: Street Number List
Industrial Waste and Underground Storage Tank Sites.

Date of Government Version: 10/11/2017
Date Data Arrived at EDR: 10/12/2017
Date Made Active in Reports: 10/17/2017
Number of Days to Update: 5

Source: Department of Public Works
Telephone: 626-458-3517
Last EDR Contact: 01/04/2018
Next Scheduled EDR Contact: 04/23/2018
Data Release Frequency: Semi-Annually

List of Solid Waste Facilities
Solid Waste Facilities in Los Angeles County.

Date of Government Version: 01/16/2018
Date Data Arrived at EDR: 01/16/2018
Date Made Active in Reports: 02/14/2018
Number of Days to Update: 29

Source: La County Department of Public Works
Telephone: 818-458-5185
Last EDR Contact: 01/16/2018
Next Scheduled EDR Contact: 04/30/2018
Data Release Frequency: Varies

City of Los Angeles Landfills
Landfills owned and maintained by the City of Los Angeles.

Date of Government Version: 01/01/2017
Date Data Arrived at EDR: 04/21/2017
Date Made Active in Reports: 10/09/2017
Number of Days to Update: 171

Source: Engineering & Construction Division
Telephone: 213-473-7869
Last EDR Contact: 01/10/2018
Next Scheduled EDR Contact: 04/30/2018
Data Release Frequency: Varies

Site Mitigation List
Industrial sites that have had some sort of spill or complaint.

Date of Government Version: 01/01/2018
Date Data Arrived at EDR: 01/17/2018
Date Made Active in Reports: 02/14/2018
Number of Days to Update: 28

Source: Community Health Services
Telephone: 323-890-7806
Last EDR Contact: 01/17/2018
Next Scheduled EDR Contact: 04/30/2018
Data Release Frequency: Annually

City of El Segundo Underground Storage Tank
Underground storage tank sites located in El Segundo city.

Date of Government Version: 01/21/2017
Date Data Arrived at EDR: 04/19/2017
Date Made Active in Reports: 05/10/2017
Number of Days to Update: 21

Source: City of El Segundo Fire Department
Telephone: 310-524-2236
Last EDR Contact: 01/10/2018
Next Scheduled EDR Contact: 04/30/2018
Data Release Frequency: Semi-Annually

City of Long Beach Underground Storage Tank
Underground storage tank sites located in the city of Long Beach.

Date of Government Version: 03/09/2017
Date Data Arrived at EDR: 03/10/2017
Date Made Active in Reports: 05/03/2017
Number of Days to Update: 54

Source: City of Long Beach Fire Department
Telephone: 562-570-2563
Last EDR Contact: 01/22/2018
Next Scheduled EDR Contact: 05/07/2018
Data Release Frequency: Annually

City of Torrance Underground Storage Tank
Underground storage tank sites located in the city of Torrance.

Date of Government Version: 01/04/2018
Date Data Arrived at EDR: 01/05/2018
Date Made Active in Reports: 01/18/2018
Number of Days to Update: 13

Source: City of Torrance Fire Department
Telephone: 310-618-2973
Last EDR Contact: 01/04/2018
Next Scheduled EDR Contact: 04/23/2018
Data Release Frequency: Semi-Annually

MADERA COUNTY:

CUPA Facility List
A listing of sites included in the county's Certified Unified Program Agency database. California's Secretary for Environmental Protection established the unified hazardous materials and hazardous waste regulatory program as required by chapter 6.11 of the California Health and Safety Code. The Unified Program consolidates the administration, permits, inspections, and enforcement activities.

Date of Government Version: 10/26/2017
Date Data Arrived at EDR: 10/27/2017
Date Made Active in Reports: 11/06/2017
Number of Days to Update: 10

Source: Madera County Environmental Health
Telephone: 559-675-7823
Last EDR Contact: 02/14/2018
Next Scheduled EDR Contact: 06/04/2018
Data Release Frequency: Varies

MARIN COUNTY:

Underground Storage Tank Sites
Currently permitted USTs in Marin County.

Date of Government Version: 01/02/2018
Date Data Arrived at EDR: 01/05/2018
Date Made Active in Reports: 01/17/2018
Number of Days to Update: 12

Source: Public Works Department Waste Management
Telephone: 415-473-6647
Last EDR Contact: 01/02/2018
Next Scheduled EDR Contact: 04/16/2018
Data Release Frequency: Semi-Annually

MERCED COUNTY:

CUPA Facility List
CUPA facility list.

Date of Government Version: 01/11/2018
Date Data Arrived at EDR: 01/12/2018
Date Made Active in Reports: 02/08/2018
Number of Days to Update: 27

Source: Merced County Environmental Health
Telephone: 209-381-1094
Last EDR Contact: 02/14/2018
Next Scheduled EDR Contact: 06/04/2018
Data Release Frequency: Varies

MONO COUNTY:

CUPA Facility List
CUPA Facility List

Date of Government Version: 11/21/2017
Date Data Arrived at EDR: 11/27/2017
Date Made Active in Reports: 12/27/2017
Number of Days to Update: 30

Source: Mono County Health Department
Telephone: 760-932-5580
Last EDR Contact: 11/21/2017
Next Scheduled EDR Contact: 03/12/2018
Data Release Frequency: Varies

MONTEREY COUNTY:

CUPA Facility Listing
CUPA Program listing from the Environmental Health Division.

Date of Government Version: 01/09/2018
Date Data Arrived at EDR: 01/11/2018
Date Made Active in Reports: 01/31/2018
Number of Days to Update: 20

Source: Monterey County Health Department
Telephone: 831-796-1297
Last EDR Contact: 11/20/2017
Next Scheduled EDR Contact: 03/05/2018
Data Release Frequency: Varies

NAPA COUNTY:

Sites With Reported Contamination
A listing of leaking underground storage tank sites located in Napa county.

Date of Government Version: 01/09/2017
Date Data Arrived at EDR: 01/11/2017
Date Made Active in Reports: 03/02/2017
Number of Days to Update: 50

Source: Napa County Department of Environmental Management
Telephone: 707-253-4269
Last EDR Contact: 11/21/2017
Next Scheduled EDR Contact: 03/12/2018
Data Release Frequency: No Update Planned

Closed and Operating Underground Storage Tank Sites
Underground storage tank sites located in Napa county.

Date of Government Version: 11/22/2017
Date Data Arrived at EDR: 11/27/2017
Date Made Active in Reports: 12/19/2017
Number of Days to Update: 22

Source: Napa County Department of Environmental Management
Telephone: 707-253-4269
Last EDR Contact: 11/21/2017
Next Scheduled EDR Contact: 03/12/2018
Data Release Frequency: No Update Planned

NEVADA COUNTY:

CUPA Facility List
CUPA facility list.

Date of Government Version: 11/02/2017
Date Data Arrived at EDR: 11/07/2017
Date Made Active in Reports: 11/15/2017
Number of Days to Update: 8

Source: Community Development Agency
Telephone: 530-265-1467
Last EDR Contact: 01/29/2018
Next Scheduled EDR Contact: 05/14/2018
Data Release Frequency: Varies

ORANGE COUNTY:

List of Industrial Site Cleanups
Petroleum and non-petroleum spills.

Date of Government Version: 11/02/2017
Date Data Arrived at EDR: 11/09/2017
Date Made Active in Reports: 12/07/2017
Number of Days to Update: 28

Source: Health Care Agency
Telephone: 714-834-3446
Last EDR Contact: 02/05/2018
Next Scheduled EDR Contact: 05/21/2018
Data Release Frequency: Annually

List of Underground Storage Tank Cleanups
Orange County Underground Storage Tank Cleanups (LUST).

Date of Government Version: 11/02/2017
Date Data Arrived at EDR: 11/09/2017
Date Made Active in Reports: 12/15/2017
Number of Days to Update: 36

Source: Health Care Agency
Telephone: 714-834-3446
Last EDR Contact: 02/05/2018
Next Scheduled EDR Contact: 05/21/2018
Data Release Frequency: Quarterly

List of Underground Storage Tank Facilities
Orange County Underground Storage Tank Facilities (UST).

Date of Government Version: 11/02/2017
Date Data Arrived at EDR: 11/07/2017
Date Made Active in Reports: 12/19/2017
Number of Days to Update: 42

Source: Health Care Agency
Telephone: 714-834-3446
Last EDR Contact: 02/07/2018
Next Scheduled EDR Contact: 05/21/2018
Data Release Frequency: Quarterly

PLACER COUNTY:

Master List of Facilities
List includes aboveground tanks, underground tanks and cleanup sites.

Date of Government Version: 12/08/2017
Date Data Arrived at EDR: 12/12/2017
Date Made Active in Reports: 01/31/2018
Number of Days to Update: 50

Source: Placer County Health and Human Services
Telephone: 530-745-2363
Last EDR Contact: 11/30/2017
Next Scheduled EDR Contact: 03/19/2018
Data Release Frequency: Semi-Annually

PLUMAS COUNTY:

CUPA Facility List
Plumas County CUPA Program facilities.

Date of Government Version: 10/23/2017
Date Data Arrived at EDR: 11/03/2017
Date Made Active in Reports: 11/15/2017
Number of Days to Update: 12

Source: Plumas County Environmental Health
Telephone: 530-283-6355
Last EDR Contact: 01/22/2018
Next Scheduled EDR Contact: 05/07/2018
Data Release Frequency: Varies

RIVERSIDE COUNTY:

Listing of Underground Tank Cleanup Sites
Riverside County Underground Storage Tank Cleanup Sites (LUST).

Date of Government Version: 10/11/2017
Date Data Arrived at EDR: 10/12/2017
Date Made Active in Reports: 11/09/2017
Number of Days to Update: 28

Source: Department of Environmental Health
Telephone: 951-358-5055
Last EDR Contact: 12/15/2017
Next Scheduled EDR Contact: 04/02/2018
Data Release Frequency: Quarterly

Underground Storage Tank Tank List
Underground storage tank sites located in Riverside county.

Date of Government Version: 10/12/2017
Date Data Arrived at EDR: 10/12/2017
Date Made Active in Reports: 11/08/2017
Number of Days to Update: 27

Source: Department of Environmental Health
Telephone: 951-358-5055
Last EDR Contact: 12/15/2017
Next Scheduled EDR Contact: 04/02/2018
Data Release Frequency: Quarterly

SACRAMENTO COUNTY:

Toxic Site Clean-Up List
List of sites where unauthorized releases of potentially hazardous materials have occurred.

Date of Government Version: 11/02/2017
Date Data Arrived at EDR: 01/03/2018
Date Made Active in Reports: 02/05/2018
Number of Days to Update: 33

Source: Sacramento County Environmental Management
Telephone: 916-875-8406
Last EDR Contact: 01/03/2018
Next Scheduled EDR Contact: 04/16/2018
Data Release Frequency: Quarterly

Master Hazardous Materials Facility List

Any business that has hazardous materials on site - hazardous material storage sites, underground storage tanks, waste generators.

Date of Government Version: 11/02/2017
Date Data Arrived at EDR: 01/03/2018
Date Made Active in Reports: 02/14/2018
Number of Days to Update: 42

Source: Sacramento County Environmental Management
Telephone: 916-875-8406
Last EDR Contact: 01/03/2018
Next Scheduled EDR Contact: 04/16/2018
Data Release Frequency: Quarterly

SAN BENITO COUNTY:

CUPA Facility List

Cupa facility list

Date of Government Version: 11/01/2017
Date Data Arrived at EDR: 11/03/2017
Date Made Active in Reports: 11/17/2017
Number of Days to Update: 14

Source: San Benito County Environmental Health
Telephone: N/A
Last EDR Contact: 02/15/2018
Next Scheduled EDR Contact: 05/21/2018
Data Release Frequency: Varies

SAN BERNARDINO COUNTY:

Hazardous Material Permits

This listing includes underground storage tanks, medical waste handlers/generators, hazardous materials handlers, hazardous waste generators, and waste oil generators/handlers.

Date of Government Version: 11/30/2017
Date Data Arrived at EDR: 12/01/2017
Date Made Active in Reports: 01/16/2018
Number of Days to Update: 46

Source: San Bernardino County Fire Department Hazardous Materials Division
Telephone: 909-387-3041
Last EDR Contact: 02/05/2018
Next Scheduled EDR Contact: 05/21/2018
Data Release Frequency: Quarterly

SAN DIEGO COUNTY:

Hazardous Materials Management Division Database

The database includes: HE58 - This report contains the business name, site address, business phone number, establishment 'H' permit number, type of permit, and the business status. HE17 - In addition to providing the same information provided in the HE58 listing, HE17 provides inspection dates, violations received by the establishment, hazardous waste generated, the quantity, method of storage, treatment/disposal of waste and the hauler, and information on underground storage tanks. Unauthorized Release List - Includes a summary of environmental contamination cases in San Diego County (underground tank cases, non-tank cases, groundwater contamination, and soil contamination are included.)

Date of Government Version: 12/04/2017
Date Data Arrived at EDR: 12/05/2017
Date Made Active in Reports: 01/11/2018
Number of Days to Update: 37

Source: Hazardous Materials Management Division
Telephone: 619-338-2268
Last EDR Contact: 12/05/2017
Next Scheduled EDR Contact: 03/19/2018
Data Release Frequency: Quarterly

Solid Waste Facilities
San Diego County Solid Waste Facilities.

Date of Government Version: 10/31/2015
Date Data Arrived at EDR: 11/07/2015
Date Made Active in Reports: 01/04/2016
Number of Days to Update: 58

Source: Department of Health Services
Telephone: 619-338-2209
Last EDR Contact: 02/01/2018
Next Scheduled EDR Contact: 05/07/2018
Data Release Frequency: Varies

Environmental Case Listing
The listing contains all underground tank release cases and projects pertaining to properties contaminated with hazardous substances that are actively under review by the Site Assessment and Mitigation Program.

Date of Government Version: 03/23/2010
Date Data Arrived at EDR: 06/15/2010
Date Made Active in Reports: 07/09/2010
Number of Days to Update: 24

Source: San Diego County Department of Environmental Health
Telephone: 619-338-2371
Last EDR Contact: 11/29/2017
Next Scheduled EDR Contact: 03/19/2018
Data Release Frequency: No Update Planned

SAN FRANCISCO COUNTY:

Local Oversite Facilities
A listing of leaking underground storage tank sites located in San Francisco county.

Date of Government Version: 09/19/2008
Date Data Arrived at EDR: 09/19/2008
Date Made Active in Reports: 09/29/2008
Number of Days to Update: 10

Source: Department Of Public Health San Francisco County
Telephone: 415-252-3920
Last EDR Contact: 02/01/2018
Next Scheduled EDR Contact: 05/21/2018
Data Release Frequency: Quarterly

Underground Storage Tank Information
Underground storage tank sites located in San Francisco county.

Date of Government Version: 11/02/2017
Date Data Arrived at EDR: 11/07/2017
Date Made Active in Reports: 12/19/2017
Number of Days to Update: 42

Source: Department of Public Health
Telephone: 415-252-3920
Last EDR Contact: 02/15/2018
Next Scheduled EDR Contact: 05/21/2018
Data Release Frequency: Quarterly

SAN JOAQUIN COUNTY:

San Joaquin Co. UST
A listing of underground storage tank locations in San Joaquin county.

Date of Government Version: 12/20/2017
Date Data Arrived at EDR: 12/21/2017
Date Made Active in Reports: 02/01/2018
Number of Days to Update: 42

Source: Environmental Health Department
Telephone: N/A
Last EDR Contact: 12/13/2017
Next Scheduled EDR Contact: 04/02/2018
Data Release Frequency: Semi-Annually

SAN LUIS OBISPO COUNTY:

CUPA Facility List
Cupa Facility List.

Date of Government Version: 11/16/2017
Date Data Arrived at EDR: 11/17/2017
Date Made Active in Reports: 12/18/2017
Number of Days to Update: 31

Source: San Luis Obispo County Public Health Department
Telephone: 805-781-5596
Last EDR Contact: 02/15/2018
Next Scheduled EDR Contact: 06/04/2018
Data Release Frequency: Varies

SAN MATEO COUNTY:

Business Inventory
List includes Hazardous Materials Business Plan, hazardous waste generators, and underground storage tanks.

Date of Government Version: 12/12/2017
Date Data Arrived at EDR: 12/14/2017
Date Made Active in Reports: 01/11/2018
Number of Days to Update: 28

Source: San Mateo County Environmental Health Services Division
Telephone: 650-363-1921
Last EDR Contact: 12/06/2017
Next Scheduled EDR Contact: 03/26/2018
Data Release Frequency: Annually

Fuel Leak List
A listing of leaking underground storage tank sites located in San Mateo county.

Date of Government Version: 12/12/2017
Date Data Arrived at EDR: 12/14/2017
Date Made Active in Reports: 01/12/2018
Number of Days to Update: 29

Source: San Mateo County Environmental Health Services Division
Telephone: 650-363-1921
Last EDR Contact: 01/22/2018
Next Scheduled EDR Contact: 03/26/2018
Data Release Frequency: Semi-Annually

SANTA BARBARA COUNTY:

CUPA Facility Listing
CUPA Program Listing from the Environmental Health Services division.

Date of Government Version: 09/08/2011
Date Data Arrived at EDR: 09/09/2011
Date Made Active in Reports: 10/07/2011
Number of Days to Update: 28

Source: Santa Barbara County Public Health Department
Telephone: 805-686-8167
Last EDR Contact: 02/15/2018
Next Scheduled EDR Contact: 06/04/2018
Data Release Frequency: Varies

SANTA CLARA COUNTY:

Cupa Facility List
Cupa facility list

Date of Government Version: 11/14/2017
Date Data Arrived at EDR: 11/16/2017
Date Made Active in Reports: 01/04/2018
Number of Days to Update: 49

Source: Department of Environmental Health
Telephone: 408-918-1973
Last EDR Contact: 02/15/2018
Next Scheduled EDR Contact: 06/04/2018
Data Release Frequency: Varies

HIST LUST - Fuel Leak Site Activity Report
A listing of open and closed leaking underground storage tanks. This listing is no longer updated by the county. Leaking underground storage tanks are now handled by the Department of Environmental Health.

Date of Government Version: 03/29/2005
Date Data Arrived at EDR: 03/30/2005
Date Made Active in Reports: 04/21/2005
Number of Days to Update: 22

Source: Santa Clara Valley Water District
Telephone: 408-265-2600
Last EDR Contact: 03/23/2009
Next Scheduled EDR Contact: 06/22/2009
Data Release Frequency: No Update Planned

LOP Listing
A listing of leaking underground storage tanks located in Santa Clara county.

Date of Government Version: 03/03/2014
Date Data Arrived at EDR: 03/05/2014
Date Made Active in Reports: 03/18/2014
Number of Days to Update: 13

Source: Department of Environmental Health
Telephone: 408-918-3417
Last EDR Contact: 11/21/2017
Next Scheduled EDR Contact: 03/12/2018
Data Release Frequency: Annually

Hazardous Material Facilities
Hazardous material facilities, including underground storage tank sites.

Date of Government Version: 11/01/2017
Date Data Arrived at EDR: 11/03/2017
Date Made Active in Reports: 12/07/2017
Number of Days to Update: 34

Source: City of San Jose Fire Department
Telephone: 408-535-7694
Last EDR Contact: 02/01/2018
Next Scheduled EDR Contact: 05/21/2018
Data Release Frequency: Annually

SANTA CRUZ COUNTY:

CUPA Facility List
CUPA facility listing.

Date of Government Version: 01/21/2017
Date Data Arrived at EDR: 02/22/2017
Date Made Active in Reports: 05/23/2017
Number of Days to Update: 90

Source: Santa Cruz County Environmental Health
Telephone: 831-464-2761
Last EDR Contact: 02/15/2018
Next Scheduled EDR Contact: 06/04/2018
Data Release Frequency: Varies

SHASTA COUNTY:

CUPA Facility List
Cupa Facility List.

Date of Government Version: 06/15/2017
Date Data Arrived at EDR: 06/19/2017
Date Made Active in Reports: 08/09/2017
Number of Days to Update: 51

Source: Shasta County Department of Resource Management
Telephone: 530-225-5789
Last EDR Contact: 02/15/2018
Next Scheduled EDR Contact: 06/04/2018
Data Release Frequency: Varies

SOLANO COUNTY:

Leaking Underground Storage Tanks
A listing of leaking underground storage tank sites located in Solano county.

Date of Government Version: 12/14/2017
Date Data Arrived at EDR: 12/15/2017
Date Made Active in Reports: 01/12/2018
Number of Days to Update: 28

Source: Solano County Department of Environmental Management
Telephone: 707-784-6770
Last EDR Contact: 12/08/2017
Next Scheduled EDR Contact: 03/19/2018
Data Release Frequency: Quarterly

Underground Storage Tanks
Underground storage tank sites located in Solano county.

Date of Government Version: 12/14/2017
Date Data Arrived at EDR: 12/15/2017
Date Made Active in Reports: 01/18/2018
Number of Days to Update: 34

Source: Solano County Department of Environmental Management
Telephone: 707-784-6770
Last EDR Contact: 12/08/2017
Next Scheduled EDR Contact: 03/19/2018
Data Release Frequency: Quarterly

SONOMA COUNTY:

Cupa Facility List
Cupa Facility list

Date of Government Version: 12/20/2017
Date Data Arrived at EDR: 12/21/2017
Date Made Active in Reports: 01/31/2018
Number of Days to Update: 41

Source: County of Sonoma Fire & Emergency Services Department
Telephone: 707-565-1174
Last EDR Contact: 12/19/2017
Next Scheduled EDR Contact: 04/09/2018
Data Release Frequency: Varies

Leaking Underground Storage Tank Sites
A listing of leaking underground storage tank sites located in Sonoma county.

Date of Government Version: 01/04/2018
Date Data Arrived at EDR: 01/09/2018
Date Made Active in Reports: 02/06/2018
Number of Days to Update: 28

Source: Department of Health Services
Telephone: 707-565-6565
Last EDR Contact: 01/04/2018
Next Scheduled EDR Contact: 04/09/2018
Data Release Frequency: Quarterly

STANISLAUS COUNTY:

CUPA Facility List
Cupa facility list

Date of Government Version: 11/01/2017
Date Data Arrived at EDR: 11/10/2017
Date Made Active in Reports: 11/16/2017
Number of Days to Update: 6

Source: Stanislaus County Department of Ennvironmental Protection
Telephone: 209-525-6751
Last EDR Contact: 01/16/2018
Next Scheduled EDR Contact: 04/30/2018
Data Release Frequency: Varies

SUTTER COUNTY:

Underground Storage Tanks
Underground storage tank sites located in Sutter county.

Date of Government Version: 12/01/2017
Date Data Arrived at EDR: 12/04/2017
Date Made Active in Reports: 12/19/2017
Number of Days to Update: 15

Source: Sutter County Department of Agriculture
Telephone: 530-822-7500
Last EDR Contact: 12/01/2017
Next Scheduled EDR Contact: 03/19/2018
Data Release Frequency: Semi-Annually

TEHAMA COUNTY:

CUPA Facility List
Cupa facilities

Date of Government Version: 11/16/2017
Date Data Arrived at EDR: 11/17/2017
Date Made Active in Reports: 12/18/2017
Number of Days to Update: 31

Source: Tehama County Department of Environmental Health
Telephone: 530-527-8020
Last EDR Contact: 02/01/2018
Next Scheduled EDR Contact: 05/21/2018
Data Release Frequency: Varies

TRINITY COUNTY:

CUPA Facility List
Cupa facility list

Date of Government Version: 10/23/2017
Date Data Arrived at EDR: 10/24/2017
Date Made Active in Reports: 11/16/2017
Number of Days to Update: 23

Source: Department of Toxic Substances Control
Telephone: 760-352-0381
Last EDR Contact: 01/22/2018
Next Scheduled EDR Contact: 05/07/2018
Data Release Frequency: Varies

TULARE COUNTY:

CUPA Facility List
Cupa program facilities

Date of Government Version: 09/27/2017
Date Data Arrived at EDR: 09/28/2017
Date Made Active in Reports: 10/16/2017
Number of Days to Update: 18

Source: Tulare County Environmental Health Services Division
Telephone: 559-624-7400
Last EDR Contact: 02/15/2018
Next Scheduled EDR Contact: 05/21/2018
Data Release Frequency: Varies

TUOLUMNE COUNTY:

CUPA Facility List
Cupa facility list

Date of Government Version: 10/24/2017
Date Data Arrived at EDR: 10/25/2017
Date Made Active in Reports: 11/16/2017
Number of Days to Update: 22

Source: Divison of Environmental Health
Telephone: 209-533-5633
Last EDR Contact: 01/22/2018
Next Scheduled EDR Contact: 05/07/2018
Data Release Frequency: Varies

VENTURA COUNTY:

Business Plan, Hazardous Waste Producers, and Operating Underground Tanks
The BWT list indicates by site address whether the Environmental Health Division has Business Plan (B), Waste Producer (W), and/or Underground Tank (T) information.

Date of Government Version: 09/26/2017
Date Data Arrived at EDR: 10/25/2017
Date Made Active in Reports: 12/07/2017
Number of Days to Update: 43

Source: Ventura County Environmental Health Division
Telephone: 805-654-2813
Last EDR Contact: 01/22/2018
Next Scheduled EDR Contact: 05/07/2018
Data Release Frequency: Quarterly

Inventory of Illegal Abandoned and Inactive Sites
Ventura County Inventory of Closed, Illegal Abandoned, and Inactive Sites.

Date of Government Version: 12/01/2011
Date Data Arrived at EDR: 12/01/2011
Date Made Active in Reports: 01/19/2012
Number of Days to Update: 49

Source: Environmental Health Division
Telephone: 805-654-2813
Last EDR Contact: 12/26/2017
Next Scheduled EDR Contact: 04/16/2018
Data Release Frequency: Annually

Listing of Underground Tank Cleanup Sites
Ventura County Underground Storage Tank Cleanup Sites (LUST).

Date of Government Version: 05/29/2008
Date Data Arrived at EDR: 06/24/2008
Date Made Active in Reports: 07/31/2008
Number of Days to Update: 37

Source: Environmental Health Division
Telephone: 805-654-2813
Last EDR Contact: 02/08/2018
Next Scheduled EDR Contact: 05/28/2018
Data Release Frequency: Quarterly

Medical Waste Program List
To protect public health and safety and the environment from potential exposure to disease causing agents, the Environmental Health Division Medical Waste Program regulates the generation, handling, storage, treatment and disposal of medical waste throughout the County.

Date of Government Version: 09/26/2017
Date Data Arrived at EDR: 10/25/2017
Date Made Active in Reports: 12/07/2017
Number of Days to Update: 43

Source: Ventura County Resource Management Agency
Telephone: 805-654-2813
Last EDR Contact: 01/22/2018
Next Scheduled EDR Contact: 05/07/2018
Data Release Frequency: Quarterly

Underground Tank Closed Sites List
Ventura County Operating Underground Storage Tank Sites (UST)/Underground Tank Closed Sites List.

Date of Government Version: 11/27/2017
Date Data Arrived at EDR: 12/13/2017
Date Made Active in Reports: 01/19/2018
Number of Days to Update: 37

Source: Environmental Health Division
Telephone: 805-654-2813
Last EDR Contact: 12/11/2017
Next Scheduled EDR Contact: 03/26/2018
Data Release Frequency: Quarterly

YOLO COUNTY:

Underground Storage Tank Comprehensive Facility Report
Underground storage tank sites located in Yolo county.

Date of Government Version: 01/02/2018
Date Data Arrived at EDR: 01/09/2018
Date Made Active in Reports: 01/19/2018
Number of Days to Update: 10

Source: Yolo County Department of Health
Telephone: 530-666-8646
Last EDR Contact: 01/02/2018
Next Scheduled EDR Contact: 04/16/2018
Data Release Frequency: Annually

YUBA COUNTY:

CUPA Facility List
CUPA facility listing for Yuba County.

Date of Government Version: 11/08/2017
Date Data Arrived at EDR: 11/10/2017
Date Made Active in Reports: 11/16/2017
Number of Days to Update: 6

Source: Yuba County Environmental Health Department
Telephone: 530-749-7523
Last EDR Contact: 01/29/2018
Next Scheduled EDR Contact: 05/14/2018
Data Release Frequency: Varies

OTHER DATABASE(S)

Depending on the geographic area covered by this report, the data provided in these specialty databases may or may not be complete. For example, the existence of wetlands information data in a specific report does not mean that all wetlands in the area covered by the report are included. Moreover, the absence of any reported wetlands information does not necessarily mean that wetlands do not exist in the area covered by the report.

CT MANIFEST: Hazardous Waste Manifest Data
Facility and manifest data. Manifest is a document that lists and tracks hazardous waste from the generator through transporters to a tsd facility.

Date of Government Version: 11/11/2017
Date Data Arrived at EDR: 11/14/2017
Date Made Active in Reports: 12/18/2017
Number of Days to Update: 34

Source: Department of Energy & Environmental Protection
Telephone: 860-424-3375
Last EDR Contact: 02/14/2018
Next Scheduled EDR Contact: 05/28/2018
Data Release Frequency: No Update Planned

NJ MANIFEST: Manifest Information
Hazardous waste manifest information.

Date of Government Version: 12/31/2016
Date Data Arrived at EDR: 04/11/2017
Date Made Active in Reports: 07/27/2017
Number of Days to Update: 107

Source: Department of Environmental Protection
Telephone: N/A
Last EDR Contact: 01/05/2018
Next Scheduled EDR Contact: 04/23/2018
Data Release Frequency: Annually

NY MANIFEST: Facility and Manifest Data
Manifest is a document that lists and tracks hazardous waste from the generator through transporters to a TSD facility.

Date of Government Version: 10/01/2017
Date Data Arrived at EDR: 11/01/2017
Date Made Active in Reports: 11/13/2017
Number of Days to Update: 12

Source: Department of Environmental Conservation
Telephone: 518-402-8651
Last EDR Contact: 01/31/2018
Next Scheduled EDR Contact: 05/14/2018
Data Release Frequency: Quarterly

PA MANIFEST: Manifest Information
Hazardous waste manifest information.

Date of Government Version: 12/31/2016
Date Data Arrived at EDR: 07/25/2017
Date Made Active in Reports: 09/25/2017
Number of Days to Update: 62

Source: Department of Environmental Protection
Telephone: 717-783-8990
Last EDR Contact: 01/16/2018
Next Scheduled EDR Contact: 04/30/2018
Data Release Frequency: Annually

RI MANIFEST: Manifest information
Hazardous waste manifest information

Date of Government Version: 12/31/2013
Date Data Arrived at EDR: 06/19/2015
Date Made Active in Reports: 07/15/2015
Number of Days to Update: 26

Source: Department of Environmental Management
Telephone: 401-222-2797
Last EDR Contact: 11/16/2017
Next Scheduled EDR Contact: 03/05/2018
Data Release Frequency: Annually

WI MANIFEST: Manifest Information
Hazardous waste manifest information.

Date of Government Version: 12/31/2016
Date Data Arrived at EDR: 04/13/2017
Date Made Active in Reports: 07/14/2017
Number of Days to Update: 92

Source: Department of Natural Resources
Telephone: N/A
Last EDR Contact: 12/11/2017
Next Scheduled EDR Contact: 03/26/2018
Data Release Frequency: Annually

Oil/Gas Pipelines
Source: PennWell Corporation
Petroleum Bundle (Crude Oil, Refined Products, Petrochemicals, Gas Liquids (LPG/NGL), and Specialty Gases (Miscellaneous)) N = Natural Gas Bundle (Natural Gas, Gas Liquids (LPG/NGL), and Specialty Gases (Miscellaneous)). This map includes information copyrighted by PennWell Corporation. This information is provided on a best effort basis and PennWell Corporation does not guarantee its accuracy nor warrant its fitness for any particular purpose. Such information has been reprinted with the permission of PennWell.

Electric Power Transmission Line Data
Source: PennWell Corporation
This map includes information copyrighted by PennWell Corporation. This information is provided on a best effort basis and PennWell Corporation does not guarantee its accuracy nor warrant its fitness for any particular purpose. Such information has been reprinted with the permission of PennWell.

Sensitive Receptors: There are individuals deemed sensitive receptors due to their fragile immune systems and special sensitivity to environmental discharges. These sensitive receptors typically include the elderly, the sick, and children. While the location of all sensitive receptors cannot be determined, EDR indicates those buildings and facilities - schools, daycares, hospitals, medical centers, and nursing homes - where individuals who are sensitive receptors are likely to be located.

AHA Hospitals:
Source: American Hospital Association, Inc.
Telephone: 312-280-5991
The database includes a listing of hospitals based on the American Hospital Association's annual survey of hospitals.

Medical Centers: Provider of Services Listing
Source: Centers for Medicare & Medicaid Services
Telephone: 410-786-3000
A listing of hospitals with Medicare provider number, produced by Centers of Medicare & Medicaid Services, a federal agency within the U.S. Department of Health and Human Services.

Nursing Homes
Source: National Institutes of Health
Telephone: 301-594-6248
Information on Medicare and Medicaid certified nursing homes in the United States.

Public Schools
Source: National Center for Education Statistics
Telephone: 202-502-7300
The National Center for Education Statistics' primary database on elementary and secondary public education in the United States. It is a comprehensive, annual, national statistical database of all public elementary and secondary schools and school districts, which contains data that are comparable across all states.

Private Schools
Source: National Center for Education Statistics
Telephone: 202-502-7300
The National Center for Education Statistics' primary database on private school locations in the United States.

Daycare Centers: Licensed Facilities
Source: Department of Social Services
Telephone: 916-657-4041

Flood Zone Data: This data was obtained from the Federal Emergency Management Agency (FEMA). It depicts 100-year and 500-year flood zones as defined by FEMA. It includes the National Flood Hazard Layer (NFHL) which incorporates Flood Insurance Rate Map (FIRM) data and Q3 data from FEMA in areas not covered by NFHL.
Source: FEMA
Telephone: 877-336-2627
Date of Government Version: 2003, 2015

NWI: National Wetlands Inventory. This data, available in select counties across the country, was obtained by EDR in 2002, 2005 and 2010 from the U.S. Fish and Wildlife Service.

State Wetlands Data: Wetland Inventory
Source: Department of Fish & Game
Telephone: 916-445-0411

Current USGS 7.5 Minute Topographic Map
Source: U.S. Geological Survey

STREET AND ADDRESS INFORMATION

© 2015 TomTom North America, Inc. All rights reserved. This material is proprietary and the subject of copyright protection and other intellectual property rights owned by or licensed to Tele Atlas North America, Inc. The use of this material is subject to the terms of a license agreement. You will be held liable for any unauthorized copying or disclosure of this material.

GEOCHECK ®- PHYSICAL SETTING SOURCE ADDENDUM

TARGET PROPERTY ADDRESS

PIETERSMA SITE
7233 EUCALYPTUS AVENUE
CHINO, CA 91710

TARGET PROPERTY COORDINATES

Latitude (North):	33.986714 - 33˚ 59' 12.17''
Longitude (West):	117.64764 - 117˚ 38' 51.50''
Universal Tranverse Mercator:	Zone 11
UTM X (Meters):	440180.7
UTM Y (Meters):	3760677.5
Elevation:	649 ft. above sea level

USGS TOPOGRAPHIC MAP

Target Property Map:	5640938 PRADO DAM, CA
Version Date:	2012
Northeast Map:	5620426 GUASTI, CA
Version Date:	2012
Southeast Map:	5640930 CORONA NORTH, CA
Version Date:	2012
Northwest Map:	5619074 ONTARIO, CA
Version Date:	2012

EDR's GeoCheck Physical Setting Source Addendum is provided to assist the environmental professional in forming an opinion about the impact of potential contaminant migration.

Assessment of the impact of contaminant migration generally has two principal investigative components:

1. Groundwater flow direction, and
2. Groundwater flow velocity.

Groundwater flow direction may be impacted by surface topography, hydrology, hydrogeology, characteristics of the soil, and nearby wells. Groundwater flow velocity is generally impacted by the nature of the geologic strata.

GEOCHECK® - PHYSICAL SETTING SOURCE SUMMARY

GROUNDWATER FLOW DIRECTION INFORMATION

Groundwater flow direction for a particular site is best determined by a qualified environmental professional using site-specific well data. If such data is not reasonably ascertainable, it may be necessary to rely on other sources of information, such as surface topographic information, hydrologic information, hydrogeologic data collected on nearby properties, and regional groundwater flow information (from deep aquifers).

TOPOGRAPHIC INFORMATION

Surface topography may be indicative of the direction of surficial groundwater flow. This information can be used to assist the environmental professional in forming an opinion about the impact of nearby contaminated properties or, should contamination exist on the target property, what downgradient sites might be impacted.

TARGET PROPERTY TOPOGRAPHY

General Topographic Gradient: General South

SURROUNDING TOPOGRAPHY: ELEVATION PROFILES

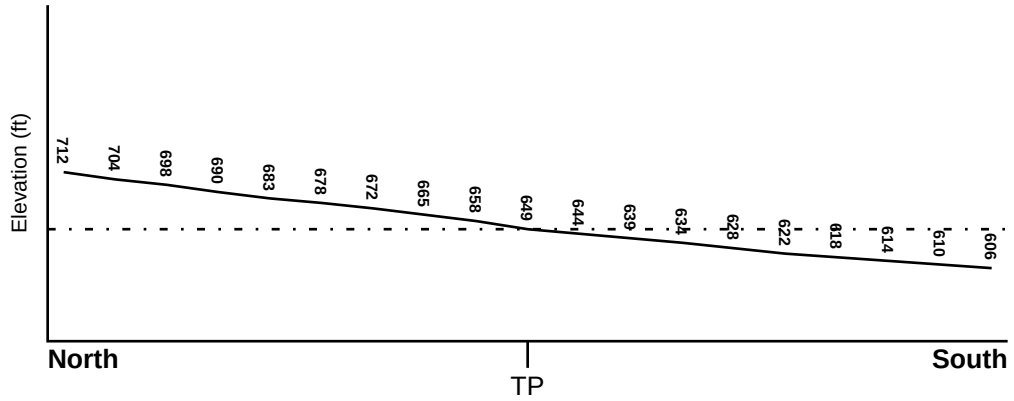

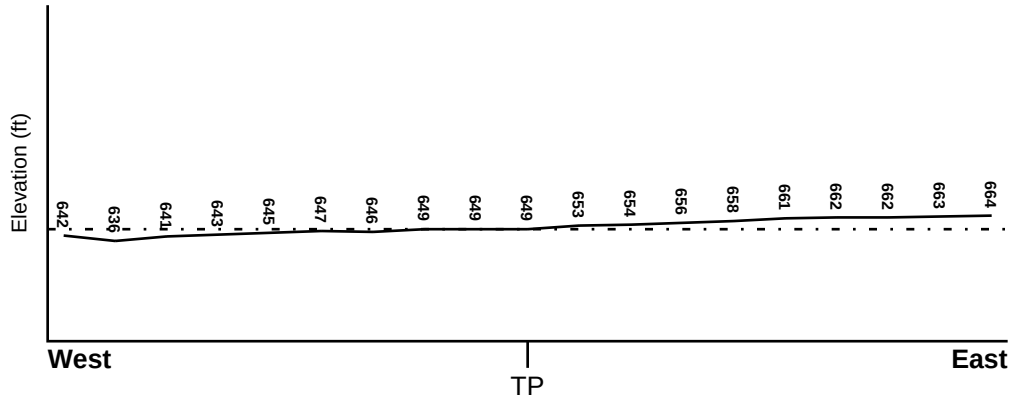

Target Property Elevation: 649 ft.

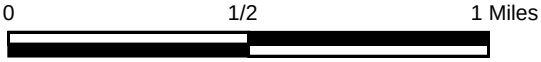

Source: Topography has been determined from the USGS 7.5' Digital Elevation Model and should be evaluated on a relative (not an absolute) basis. Relative elevation information between sites of close proximity should be field verified.

GEOCHECK® - PHYSICAL SETTING SOURCE SUMMARY

HYDROLOGIC INFORMATION

Surface water can act as a hydrologic barrier to groundwater flow. Such hydrologic information can be used to assist the environmental professional in forming an opinion about the impact of nearby contaminated properties or, should contamination exist on the target property, what downgradient sites might be impacted.

Refer to the Physical Setting Source Map following this summary for hydrologic information (major waterways and bodies of water).

FEMA FLOOD ZONE

Flood Plain Panel at Target Property	FEMA Source Type
06071C9335H	FEMA FIRM Flood data

Additional Panels in search area:	FEMA Source Type
06037C1750F	FEMA FIRM Flood data
06071C8620H	FEMA FIRM Flood data

NATIONAL WETLAND INVENTORY

NWI Quad at Target Property	NWI Electronic Data Coverage
PRADO DAM	YES - refer to the Overview Map and Detail Map

HYDROGEOLOGIC INFORMATION

Hydrogeologic information obtained by installation of wells on a specific site can often be an indicator of groundwater flow direction in the immediate area. Such hydrogeologic information can be used to assist the environmental professional in forming an opinion about the impact of nearby contaminated properties or, should contamination exist on the target property, what downgradient sites might be impacted.

Site-Specific Hydrogeological Data*:

Search Radius:	1.25 miles
Status:	Not found

AQUIFLOW®

Search Radius: 1.000 Mile.

EDR has developed the AQUIFLOW Information System to provide data on the general direction of groundwater flow at specific points. EDR has reviewed reports submitted by environmental professionals to regulatory authorities at select sites and has extracted the date of the report, groundwater flow direction as determined hydrogeologically, and the depth to water table.

MAP ID	LOCATION FROM TP	GENERAL DIRECTION GROUNDWATER FLOW
Not Reported		

* ©1996 Site−specific hydrogeological data gathered by CERCLIS Alerts, Inc., Bainbridge Island, WA. All rights reserved. All of the information and opinions presented are those of the cited EPA report(s), which were completed under a Comprehensive Environmental Response Compensation and Liability Information System (CERCLIS) investigation.

GEOCHECK® - PHYSICAL SETTING SOURCE SUMMARY

GROUNDWATER FLOW VELOCITY INFORMATION

Groundwater flow velocity information for a particular site is best determined by a qualified environmental professional using site specific geologic and soil strata data. If such data are not reasonably ascertainable, it may be necessary to rely on other sources of information, including geologic age identification, rock stratigraphic unit and soil characteristics data collected on nearby properties and regional soil information. In general, contaminant plumes move more quickly through sandy-gravelly types of soils than silty-clayey types of soils.

GEOLOGIC INFORMATION IN GENERAL AREA OF TARGET PROPERTY

Geologic information can be used by the environmental professional in forming an opinion about the relative speed at which contaminant migration may be occurring.

ROCK STRATIGRAPHIC UNIT

Era:	Cenozoic
System:	Quaternary
Series:	Quaternary
Code:	Q *(decoded above as Era, System & Series)*

GEOLOGIC AGE IDENTIFICATION

Category: Stratifed Sequence

Geologic Age and Rock Stratigraphic Unit Source: P.G. Schruben, R.E. Arndt and W.J. Bawiec, Geology of the Conterminous U.S. at 1:2,500,000 Scale - a digital representation of the 1974 P.B. King and H.M. Beikman Map, USGS Digital Data Series DDS - 11 (1994).

SSURGO SOIL MAP - 5194370.2s

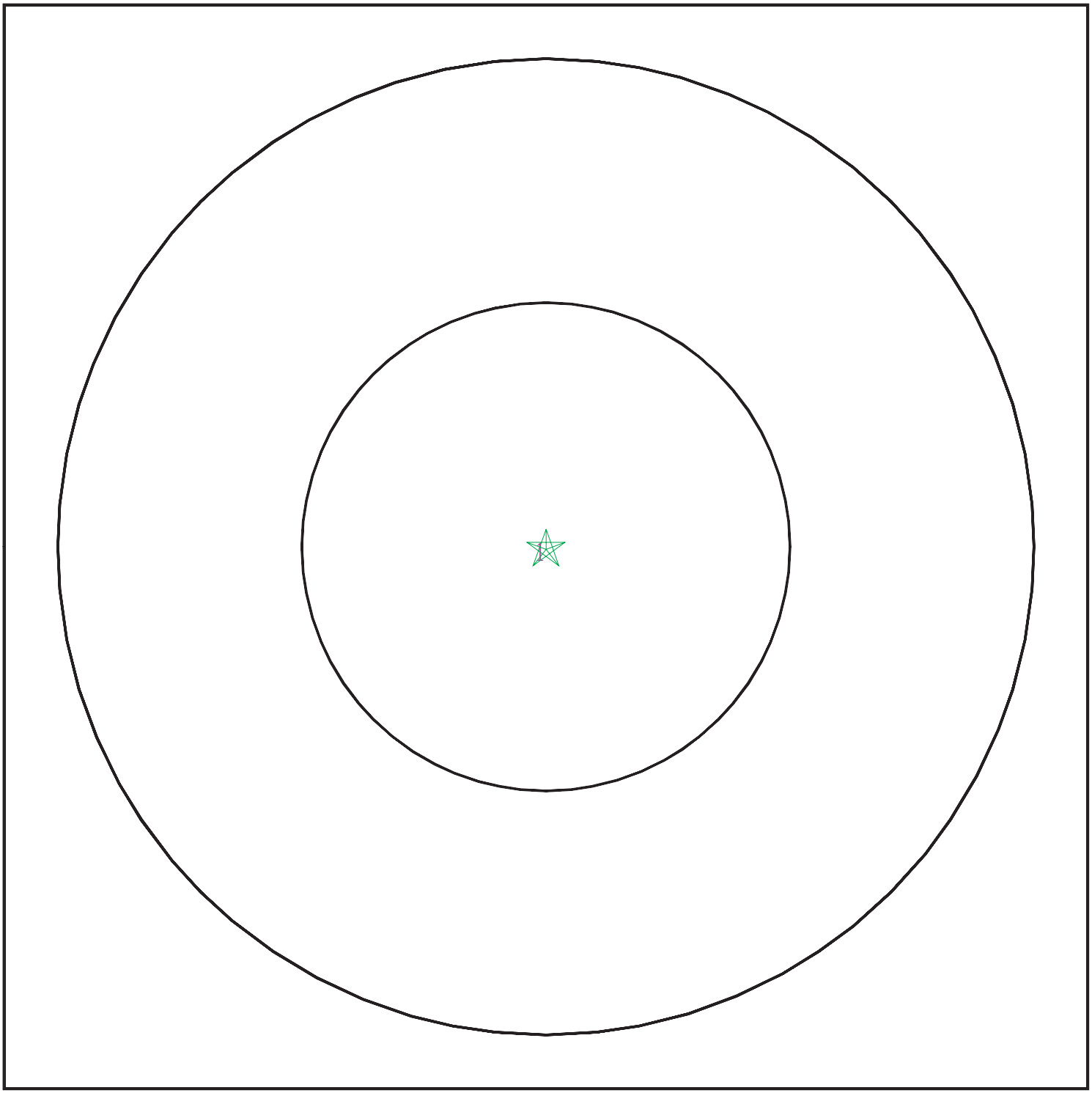

Target Property
SSURGO Soil
Water

0 1/16 1/8 1/4 Miles

N

SITE NAME:	Pietersma Site	CLIENT:	Citadel Environmental Services
ADDRESS:	7233 Eucalyptus Avenue Chino CA 91710	CONTACT:	Shirley Lee
		INQUIRY #:	5194370.2s
LAT/LONG:	33.986714 / 117.64764	DATE:	February 20, 2018 6:46 pm

Copyright © 2018 EDR, Inc. © 2015 TomTom Rel. 2015.

GEOCHECK® - PHYSICAL SETTING SOURCE SUMMARY

DOMINANT SOIL COMPOSITION IN GENERAL AREA OF TARGET PROPERTY

The U.S. Department of Agriculture's (USDA) Soil Conservation Service (SCS) leads the National Cooperative Soil Survey (NCSS) and is responsible for collecting, storing, maintaining and distributing soil survey information for privately owned lands in the United States. A soil map in a soil survey is a representation of soil patterns in a landscape. The following information is based on Soil Conservation Service SSURGO data.

Soil Map ID: 1

Soil Component Name: CHINO

Soil Surface Texture: silt loam

Hydrologic Group: Class B - Moderate infiltration rates. Deep and moderately deep, moderately well and well drained soils with moderately coarse textures.

Soil Drainage Class: Somewhat poorly drained

Hydric Status: Not hydric

Corrosion Potential - Uncoated Steel: High

Depth to Bedrock Min: > 0 inches

Depth to Watertable Min: > 0 inches

Soil Layer Information							
	Boundary			Classification		Saturated hydraulic conductivity micro m/sec	Soil Reaction (pH)
Layer	Upper	Lower	Soil Texture Class	AASHTO Group	Unified Soil		
1	0 inches	16 inches	silt loam	Silt-Clay Materials (more than 35 pct. passing No. 200), Silty Soils.	FINE-GRAINED SOILS, Silts and Clays (liquid limit less than 50%), silt.	Max: 14 Min: 4	Max: 8.4 Min: 7.9
2	16 inches	59 inches	silty clay loam	Silt-Clay Materials (more than 35 pct. passing No. 200), Clayey Soils.	FINE-GRAINED SOILS, Silts and Clays (liquid limit less than 50%), Lean Clay	Max: 4 Min: 1.4	Max: 8.4 Min: 7.9

LOCAL / REGIONAL WATER AGENCY RECORDS

EDR Local/Regional Water Agency records provide water well information to assist the environmental professional in assessing sources that may impact ground water flow direction, and in forming an opinion about the impact of contaminant migration on nearby drinking water wells.

GEOCHECK® - PHYSICAL SETTING SOURCE SUMMARY

WELL SEARCH DISTANCE INFORMATION

DATABASE	SEARCH DISTANCE (miles)
Federal USGS	1.000
Federal FRDS PWS	Nearest PWS within 0.001 miles
State Database	1.000

FEDERAL USGS WELL INFORMATION

MAP ID	WELL ID	LOCATION FROM TP
No Wells Found		

FEDERAL FRDS PUBLIC WATER SUPPLY SYSTEM INFORMATION

MAP ID	WELL ID	LOCATION FROM TP
No PWS System Found		

Note: PWS System location is not always the same as well location.

STATE DATABASE WELL INFORMATION

MAP ID	WELL ID	LOCATION FROM TP
1	3260	1/2 - 1 Mile WSW
A2	3259	1/2 - 1 Mile SW
A3	18921	1/2 - 1 Mile SW

PHYSICAL SETTING SOURCE MAP - 5194370.2s

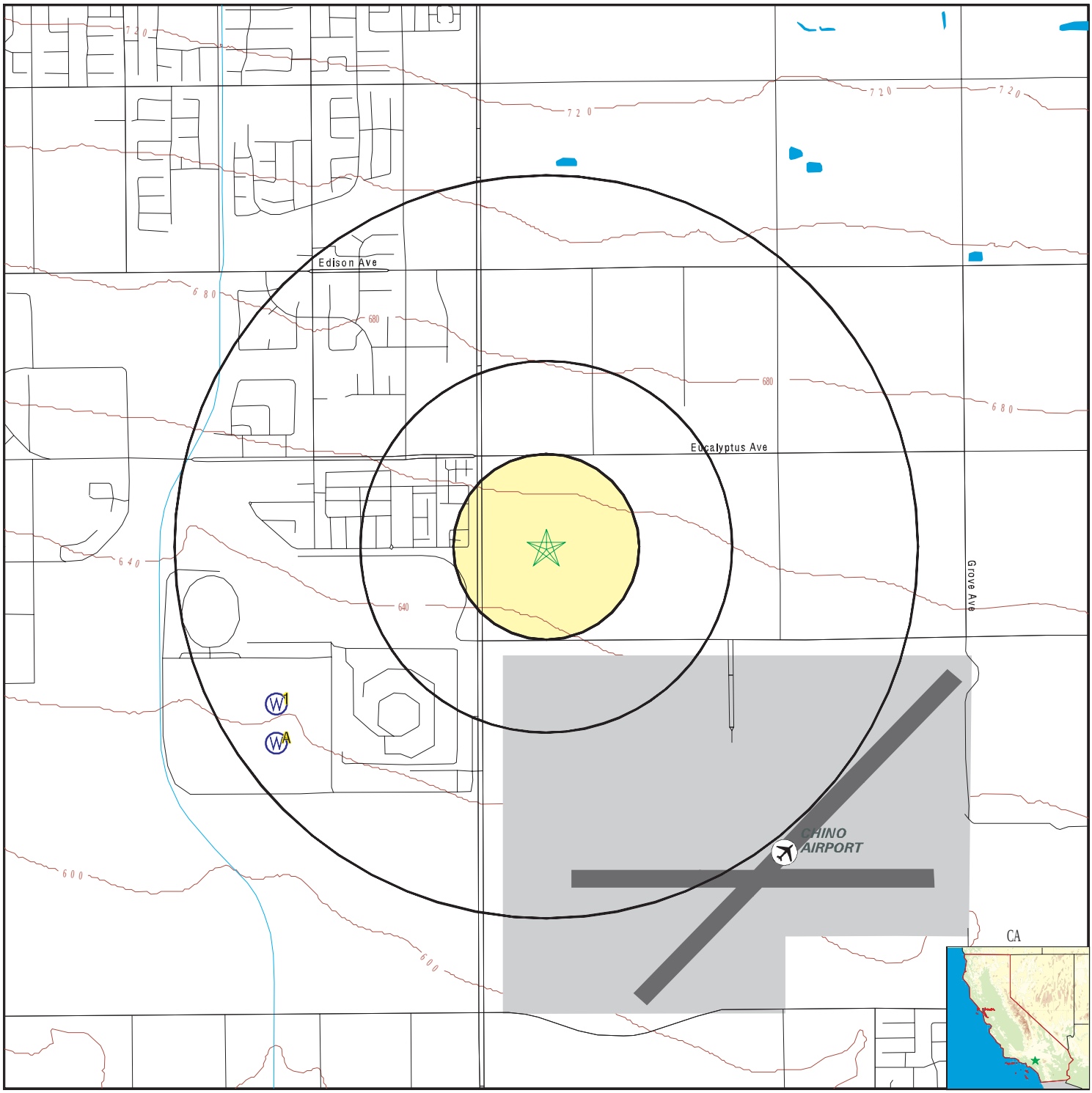

- County Boundary
- Major Roads
- Contour Lines
- Earthquake Fault Lines
- Airports
- Earthquake epicenter, Richter 5 or greater
- Water Wells
- Public Water Supply Wells
- Cluster of Multiple Icons

0 1/4 1/2 1 Miles

- Groundwater Flow Direction
- GI Indeterminate Groundwater Flow at Location
- GV Groundwater Flow Varies at Location
- HD Closest Hydrogeological Data
- Oil, gas or related wells

N

SITE NAME: Pietersma Site ADDRESS: 7233 Eucalyptus Avenue Chino CA 91710 LAT/LONG: 33.986714 / 117.64764	CLIENT: Citadel Environmental Services CONTACT: Shirley Lee INQUIRY #: 5194370.2s DATE: February 20, 2018 6:46 pm

Copyright © 2018 EDR, Inc. © 2015 TomTom Rel. 2015.

Map ID Direction Distance Elevation	Database	EDR ID Number
1 **WSW** **1/2 - 1 Mile** **Lower**	**CA WELLS**	**3260**

Water System Information:

Prime Station Code:	036/853-002	User ID:	TAN
FRDS Number:	3610853001	County:	San Beernardino
District Number:	13	Station Type:	WELL/AMBNT/MUN/INTAKE
Water Type:	Well/Groundwater	Well Status:	Standby Treated
Source Lat/Long:	335850.0 1173934.0	Precision:	Undefined
Source Name:	NORTH WELL - TREATED - STANDBY		
System Number:	3610853		
System Name:	CYA-YOUTH CORRECTIONAL FACILITY		
Organization That Operates System:			
	15180 South Euclid Avenue ONTARIO, CA 91764-800		
Pop Served:	2930	Connections:	1001
Area Served:	Not Reported		
Sample Collected:	07-AUG-13	Findings:	148. MG/L
Chemical:	NITRATE (AS NO3)		
Sample Collected:	11-SEP-13	Findings:	153. MG/L
Chemical:	NITRATE (AS NO3)		
Sample Collected:	09-OCT-13	Findings:	114. MG/L
Chemical:	NITRATE (AS NO3)		
Sample Collected:	06-NOV-13	Findings:	158. MG/L
Chemical:	NITRATE (AS NO3)		
Sample Collected:	04-DEC-13	Findings:	161. MG/L
Chemical:	NITRATE (AS NO3)		
Sample Collected:	08-JAN-14	Findings:	5.77 MG/L
Chemical:	NITRATE (AS NO3)		
Sample Collected:	05-FEB-14	Findings:	163. MG/L
Chemical:	NITRATE (AS NO3)		
Sample Collected:	09-APR-14	Findings:	170. MG/L
Chemical:	NITRATE (AS NO3)		
Sample Collected:	07-MAY-14	Findings:	172. MG/L
Chemical:	NITRATE (AS NO3)		
Sample Collected:	04-JUN-14	Findings:	149. MG/L
Chemical:	NITRATE (AS NO3)		
Sample Collected:	05-AUG-15	Findings:	154. MG/L
Chemical:	NITRATE (AS NO3)		

A2 **SW** **1/2 - 1 Mile** **Lower**	**CA WELLS**	**3259**

Water System Information:

Prime Station Code:	036/853-001	User ID:	TAN
FRDS Number:	3610853002	County:	San Beernardino
District Number:	13	Station Type:	WELL/AMBNT/MUN/INTAKE
Water Type:	Well/Groundwater	Well Status:	Standby Treated
Source Lat/Long:	335845.0 1173934.0	Precision:	Undefined
Source Name:	SOUTH WELL - TREATED - STANDBY		
System Number:	3610853		
System Name:	CYA-YOUTH CORRECTIONAL FACILITY		
Organization That Operates System:			
	15180 South Euclid Avenue ONTARIO, CA 91764-800		
Pop Served:	2930	Connections:	1001
Area Served:	Not Reported		
Sample Collected:	07-AUG-13	Findings:	151. MG/L
Chemical:	NITRATE (AS NO3)		
Sample Collected:	11-SEP-13	Findings:	168. MG/L
Chemical:	NITRATE (AS NO3)		
Sample Collected:	09-OCT-13	Findings:	171. MG/L
Chemical:	NITRATE (AS NO3)		
Sample Collected:	06-NOV-13	Findings:	143. MG/L
Chemical:	NITRATE (AS NO3)		
Sample Collected:	04-DEC-13	Findings:	158. MG/L
Chemical:	NITRATE (AS NO3)		
Sample Collected:	08-JAN-14	Findings:	11.2 MG/L
Chemical:	NITRATE (AS NO3)		
Sample Collected:	05-FEB-14	Findings:	163. MG/L
Chemical:	NITRATE (AS NO3)		
Sample Collected:	05-MAR-14	Findings:	210. MG/L
Chemical:	NITRATE (AS NO3)		
Sample Collected:	09-APR-14	Findings:	152. MG/L
Chemical:	NITRATE (AS NO3)		
Sample Collected:	07-MAY-14	Findings:	168. MG/L
Chemical:	NITRATE (AS NO3)		
Sample Collected:	04-JUN-14	Findings:	155. MG/L
Chemical:	NITRATE (AS NO3)		
Sample Collected:	06-AUG-14	Findings:	181. MG/L
Chemical:	NITRATE (AS NO3)		
Sample Collected:	05-AUG-15	Findings:	129. MG/L
Chemical:	NITRATE (AS NO3)		

A3
SW
1/2 - 1 Mile
Lower

CA WELLS 18921

Water System Information:

Prime Station Code:	3610853-003DIST	User ID:	TAN
FRDS Number:	3610853003	County:	San Beernardino
District Number:	13	Station Type:	WELL/AMBNT
Water Type:	Well/Groundwater	Well Status:	Distribution System Sample Point Treated
Source Lat/Long:	335844.0 1173934.0	Precision:	1 Mile (One Minute)
Source Name:	CIM/YTS CONNECTION - TREATED		

GEOCHECK® - PHYSICAL SETTING SOURCE MAP FINDINGS

System Number: 3610853
System Name: CYA-YOUTH CORRECTIONAL FACILITY
Organization That Operates System:
15180 South Euclid Avenue
ONTARIO, CA 91764-800
Pop Served: 2930 Connections: 1001
Area Served: Not Reported

GEOCHECK® - PHYSICAL SETTING SOURCE MAP FINDINGS
RADON

AREA RADON INFORMATION

State Database: CA Radon

Radon Test Results

Zipcode	Num Tests	> 4 pCi/L
91710	14	0

Federal EPA Radon Zone for SAN BERNARDINO County: 2

Note: Zone 1 indoor average level > 4 pCi/L.
: Zone 2 indoor average level >= 2 pCi/L and <= 4 pCi/L.
: Zone 3 indoor average level < 2 pCi/L.

Federal Area Radon Information for Zip Code: 91710

Number of sites tested: 1

Area	Average Activity	% <4 pCi/L	% 4-20 pCi/L	% >20 pCi/L
Living Area - 1st Floor	2.900 pCi/L	100%	0%	0%
Living Area - 2nd Floor	Not Reported	Not Reported	Not Reported	Not Reported
Basement	Not Reported	Not Reported	Not Reported	Not Reported

PHYSICAL SETTING SOURCE RECORDS SEARCHED

TOPOGRAPHIC INFORMATION

USGS 7.5' Digital Elevation Model (DEM)
Source: United States Geologic Survey
EDR acquired the USGS 7.5' Digital Elevation Model in 2002 and updated it in 2006. The 7.5 minute DEM corresponds to the USGS 1:24,000- and 1:25,000-scale topographic quadrangle maps. The DEM provides elevation data with consistent elevation units and projection.

Current USGS 7.5 Minute Topographic Map
Source: U.S. Geological Survey

HYDROLOGIC INFORMATION

Flood Zone Data: This data was obtained from the Federal Emergency Management Agency (FEMA). It depicts 100-year and 500-year flood zones as defined by FEMA. It includes the National Flood Hazard Layer (NFHL) which incorporates Flood Insurance Rate Map (FIRM) data and Q3 data from FEMA in areas not covered by NFHL.
Source: FEMA
Telephone: 877-336-2627
Date of Government Version: 2003, 2015

NWI: National Wetlands Inventory. This data, available in select counties across the country, was obtained by EDR in 2002, 2005 and 2010 from the U.S. Fish and Wildlife Service.

State Wetlands Data: Wetland Inventory
Source: Department of Fish & Game
Telephone: 916-445-0411

HYDROGEOLOGIC INFORMATION

AQUIFLOW[R] Information System
Source: EDR proprietary database of groundwater flow information
EDR has developed the AQUIFLOW Information System (AIS) to provide data on the general direction of groundwater flow at specific points. EDR has reviewed reports submitted to regulatory authorities at select sites and has extracted the date of the report, hydrogeologically determined groundwater flow direction and depth to water table information.

GEOLOGIC INFORMATION

Geologic Age and Rock Stratigraphic Unit
Source: P.G. Schruben, R.E. Arndt and W.J. Bawiec, Geology of the Conterminous U.S. at 1:2,500,000 Scale - A digital representation of the 1974 P.B. King and H.M. Beikman Map, USGS Digital Data Series DDS - 11 (1994).

STATSGO: State Soil Geographic Database
Source: Department of Agriculture, Natural Resources Conservation Service (NRCS)
The U.S. Department of Agriculture's (USDA) Natural Resources Conservation Service (NRCS) leads the national Conservation Soil Survey (NCSS) and is responsible for collecting, storing, maintaining and distributing soil survey information for privately owned lands in the United States. A soil map in a soil survey is a representation of soil patterns in a landscape. Soil maps for STATSGO are compiled by generalizing more detailed (SSURGO) soil survey maps.

SSURGO: Soil Survey Geographic Database
Source: Department of Agriculture, Natural Resources Conservation Service (NRCS)
Telephone: 800-672-5559
SSURGO is the most detailed level of mapping done by the Natural Resources Conservation Service, mapping scales generally range from 1:12,000 to 1:63,360. Field mapping methods using national standards are used to construct the soil maps in the Soil Survey Geographic (SSURGO) database. SSURGO digitizing duplicates the original soil survey maps. This level of mapping is designed for use by landowners, townships and county natural resource planning and management.

PHYSICAL SETTING SOURCE RECORDS SEARCHED

LOCAL / REGIONAL WATER AGENCY RECORDS

FEDERAL WATER WELLS

PWS: Public Water Systems
Source: EPA/Office of Drinking Water
Telephone: 202-564-3750
Public Water System data from the Federal Reporting Data System. A PWS is any water system which provides water to at least 25 people for at least 60 days annually. PWSs provide water from wells, rivers and other sources.

PWS ENF: Public Water Systems Violation and Enforcement Data
Source: EPA/Office of Drinking Water
Telephone: 202-564-3750
Violation and Enforcement data for Public Water Systems from the Safe Drinking Water Information System (SDWIS) after August 1995. Prior to August 1995, the data came from the Federal Reporting Data System (FRDS).

USGS Water Wells: USGS National Water Inventory System (NWIS)
This database contains descriptive information on sites where the USGS collects or has collected data on surface water and/or groundwater. The groundwater data includes information on wells, springs, and other sources of groundwater.

STATE RECORDS

Water Well Database
Source: Department of Water Resources
Telephone: 916-651-9648

California Drinking Water Quality Database
Source: Department of Public Health
Telephone: 916-324-2319
The database includes all drinking water compliance and special studies monitoring for the state of California since 1984. It consists of over 3,200,000 individual analyses along with well and water system information.

OTHER STATE DATABASE INFORMATION

California Oil and Gas Well Locations
Source: Department of Conservation
Telephone: 916-323-1779
Oil and Gas well locations in the state.

RADON

State Database: CA Radon
Source: Department of Health Services
Telephone: 916-324-2208
Radon Database for California

Area Radon Information
Source: USGS
Telephone: 703-356-4020
The National Radon Database has been developed by the U.S. Environmental Protection Agency (USEPA) and is a compilation of the EPA/State Residential Radon Survey and the National Residential Radon Survey. The study covers the years 1986 - 1992. Where necessary data has been supplemented by information collected at private sources such as universities and research institutions.

EPA Radon Zones
Source: EPA
Telephone: 703-356-4020
Sections 307 & 309 of IRAA directed EPA to list and identify areas of U.S. with the potential for elevated indoor radon levels.

PHYSICAL SETTING SOURCE RECORDS SEARCHED

OTHER

Airport Landing Facilities: Private and public use landing facilities
Source: Federal Aviation Administration, 800-457-6656

Epicenters: World earthquake epicenters, Richter 5 or greater
Source: Department of Commerce, National Oceanic and Atmospheric Administration

California Earthquake Fault Lines: The fault lines displayed on EDR's Topographic map are digitized quaternary fault lines, prepared in 1975 by the United State Geological Survey. Additional information (also from 1975) regarding activity at specific fault lines comes from California's Preliminary Fault Activity Map prepared by the California Division of Mines and Geology.

STREET AND ADDRESS INFORMATION

© 2015 TomTom North America, Inc. All rights reserved. This material is proprietary and the subject of copyright protection and other intellectual property rights owned by or licensed to Tele Atlas North America, Inc. The use of this material is subject to the terms of a license agreement. You will be held liable for any unauthorized copying or disclosure of this material.

CITADEL
ENVIRONMENTAL SERVICES, INC.

Appendix J
EDR Vapor Encroachment Screen

Pietersma Site
7233 Eucalyptus Avenue
Chino, CA 91710

Inquiry Number: 5194370.2s
March 15, 2018

EDR Vapor Encroachment Screen

Prepared using EDR's Vapor Encroachment Worksheet

EDR® Environmental Data Resources Inc

6 Armstrong Road, 4th floor
Shelton, CT 06484
Toll Free: 800.352.0050
www.edrnet.com

TABLE OF CONTENTS

SECTION	PAGE
Executive Summary	**ES1**
Primary Map	**2**
Secondary Map	**3**
Map Findings	**4**
Record Sources and Currency	**GR-1**

Thank you for your business.
Please contact EDR at 1-800-352-0050
with any questions or comments.

Disclaimer - Copyright and Trademark Notice

The EDR Vapor Encroachment Worksheet enables EDR's customers to make certain online modifications that effects maps, text and calculations contained in this Report. As a result, maps, text and calculations contained in this Report may have been so modified. EDR has not taken any action to verify any such modifications, and this report and the findings set forth herein must be read in light of this fact. Environmental Data Resources shall not be responsible for any customer's decision to include or not include in any final report any records determined to be within the relevant minimum search distances.

This report contains information obtained from a variety of public and other sources reasonably available to Environmental Data Resources, Inc. It cannot be concluded from this Report that coverage information for the target and surrounding properties does not exist from other sources. **NO WARRANTY EXPRESSED OR IMPLIED, IS MADE WHATSOEVER IN CONNECTION WITH THIS REPORT. ENVIRONMENTAL DATA RESOURCES, INC. SPECIFICALLY DISCLAIMS THE MAKING OF ANYSUCH WARRANTIES, INCLUDING WITHOUT LIMITATION, MERCHANTABILITY OR FITNESS FOR A PARTICULAR USE OR PURPOSE. ALL RISK IS ASSUMED BY THE USER. IN NO EVENT SHALL ENVIRONMENTAL DATA RESOURCES, INC. BE LIABLE TO ANYONE, WHETHER ARISING OUT OF ERRORS OR OMISSIONS, NEGLIGENCE, ACCIDENT OR ANY OTHER CAUSE, FOR ANY LOSS OR DAMAGE, INCLUDING, WITHOUT LIMITATION, SPECIAL, INCIDENTAL, CONSEQUENTIAL, OR EXEMPLARY DAMAGES.ANY LIABILITY ON THE PART OF ENVIRONMENTAL DATA RESOURCES, INC. IS STRICTLY LIMITED TO A REFUND OF THE AMOUNT PAID FOR THIS REPORT.** Purchaser accepts this report "AS IS". Any analyses, estimates, ratings, or risk codes provided in this report are provided for illustrative purposes only, and are not intended to provide, nor should they be interpreted as providing any facts regarding, or prediction or forecast of, any environmental risk for any property. Only a Phase I Environmental Site Assessment performed by an environmental professional can produce information regarding the environmental risk for any property. Additionally, the information provided in this Report is not to be construed as legal advice.

Copyright 2018 by Environmental Data Resources, Inc. All rights reserved. Reproduction in any media or format, in whole or in part, of any report or map of Environmental Data Resources, Inc., or its affiliates, is prohibited without prior written permission.

EDR and its logos (including Sanborn and Sanborn Map) are trademarks of Environmental Data Resources, Inc. or its affiliates. All other trademarks used herein are the property of their respective owners.

EXECUTIVE SUMMARY

A search of available environmental records was conducted by EDR. The report was designed to assist parties seeking to meet the search requirements of the ASTM Standard Practice for Assessment of Vapor Encroachment into Structures on Property Involved in Real Estate Transactions (E 2600).

STANDARD ENVIRONMENTAL RECORDS	Default Area of Concern (Miles)*	property	1/10	> 1/10
Federal NPL site list	1.0	0	0	0
Federal Delisted NPL site list	1.0	0	0	0
Federal CERCLIS list	0.5	0	0	0
Federal CERCLIS NFRAP site list	0.5	0	0	0
Federal RCRA CORRACTS facilities list	1.0	0	0	0
Federal RCRA non-CORRACTS TSD facilities list	0.5	0	0	0
Federal RCRA generators list	0.25	0	0	0
Federal institutional controls / engineering controls registries	0.5	0	0	0
Federal ERNS list	0.001	0	0	-
State- and tribal - equivalent NPL	1.0	0	0	0
State- and tribal - equivalent CERCLIS	1.0	0	0	0
State and tribal landfill and/or solid waste disposal site lists	0.5	0	0	0
State and tribal leaking storage tank lists	0.5	0	1	0
State and tribal registered storage tank lists	0.25	0	0	0
State and tribal institutional control / engineering control registries	not searched	-	-	-
State and tribal voluntary cleanup sites	0.5	0	0	0
State and tribal Brownfields sites	0.5	0	0	0

ADDITIONAL ENVIRONMENTAL RECORDS				
Local Brownfield lists	0.5	0	0	0
Local Lists of Landfill / Solid Waste Disposal Sites	0.5	0	0	0
Local Lists of Hazardous waste / Contaminated Sites	1.0	0	0	0
Local Lists of Registered Storage Tanks	0.25	0	0	0
Local Land Records	0.5	0	0	0
Records of Emergency Release Reports	0.5	0	0	0
Other Ascertainable Records	1.0	6	2	0

EDR HIGH RISK HISTORICAL RECORDS				
EDR Exclusive Records	1.0	0	1	0
Exclusive Recovered Govt. Archives	0.001	0	0	-

EXECUTIVE SUMMARY

EDR RECOVERED GOVERNMENT ARCHIVES

EDR Exclusive Records	1.0	0	1	0
Exclusive Recovered Govt. Archives	0.001	0	0	-

*The Default Area of Concern may be adjusted by the environmental professional using experience and professional judgement. Each category may include several databases, and each database may have a different distance. A list of individual databases is provided at the back of this report.

EXECUTIVE SUMMARY

TARGET PROPERTY INFORMATION

ADDRESS

PIETERSMA SITE
7233 EUCALYPTUS AVENUE
CHINO, CA 91710

COORDINATES

Latitude (North):	33.986714 - 33° 59′ 12.168274″
Longitude (West):	117.64764 - 117° 38′ 51.49109″
Elevation:	649 ft. above sea level

TARGET PROPERTY SEARCH RESULTS

The target property was identified in the following records.

Site	Database(s)
SWAGER & SONS DAIRY #2 7233 EUCALYPTUS CHINO, CA 91710	WDS Facility Id: 8 365716001 Facility Status: A
LEGEND DAIRY FARM #1 7233 EUCALPTUS AVENUE ONTARIO, CA 91762	ECHO Registry ID: 110029517896 FINDS Registry ID:: 110029517896
SWAGER & SONS DAIRY #2 7233 EUCALYPTUS CHINO, CA 91710	FINDS Registry ID:: 110065852893
LEGEND DAIRY FARMS 7233 EUCALYPTUS AVE ONTARIO, CA 91762	EMI Facility Id: 145351
LEGEND DAIRY #1 7233 EUCALYPTUS ONTARIO, CA 91761	San Bern. Co. Permit Facility Id: FA0000659 Facility Id: FA0010955 Facility Status: ACTIVE Facility Status: INACTIVE
LEGEND DAIRY FARMS - 7233 EUCALYPTUS 7233 EUCALYPTUS ONTARIO, CA 91762	FINDS Registry ID:: 110066366444

EXECUTIVE SUMMARY

SEARCH RESULTS

Unmappable (orphan) sites are not considered in the foregoing analysis.

STANDARD ENVIRONMENTAL RECORDS

Name	Address	Dist/Dir	Map ID	Page
CHINO AIRPORT SLIC: SLIC	700 MERRILL AVENUE	<1/10 SSW	◆ 10	17

ADDITIONAL ENVIRONMENTAL RECORDS

Name	Address	Dist/Dir	Map ID	Page
SWAGER & SONS DAIRY #2 WDS: WDS	7233 EUCALYPTUS	Property	▲ A1	8
LEGEND DAIRY FARM #1 ECHO: ECHO FINDS: FINDS	7233 EUCALPTUS AVENUE	Property	▲ A2	9
SWAGER & SONS DAIRY #2 FINDS: FINDS	7233 EUCALYPTUS	Property	▲ A3	10
LEGEND DAIRY FARMS EMI: EMI	7233 EUCALYPTUS AVE	Property	▲ A4	10
LEGEND DAIRY #1 San Bern. Co. Permit: San Bern. Co. Permit	7233 EUCALYPTUS	Property	▲ A5	14
LEGEND DAIRY FARMS - 7233 EUCALYPTUS FINDS: FINDS	7233 EUCALYPTUS	Property	▲ A6	15
JOE AVILA FEEDLOT - EUCALYPTUS FINDS: FINDS	7278 1/2 EUCALYPTUS	<1/10 N	▲ B7	15
OK CATTLE - EUCALYPTUS FINDS: FINDS	7278 1/2 EUCALYPTUS	<1/10 N	▲ B8	15

EDR HIGH RISK HISTORICAL RECORDS

Name	Address	Dist/Dir	Map ID	Page
FLITE CRAFT EDR Hist Auto: EDR Hist Auto	7000 MERRILL AVE BOX 31	<1/10 S	◆ 9	16

EDR RECOVERED GOVERNMENT ARCHIVES

Name	Address	Dist/Dir	Map ID	Page
Not Reported				

PRIMARY MAP - 5194370.2S

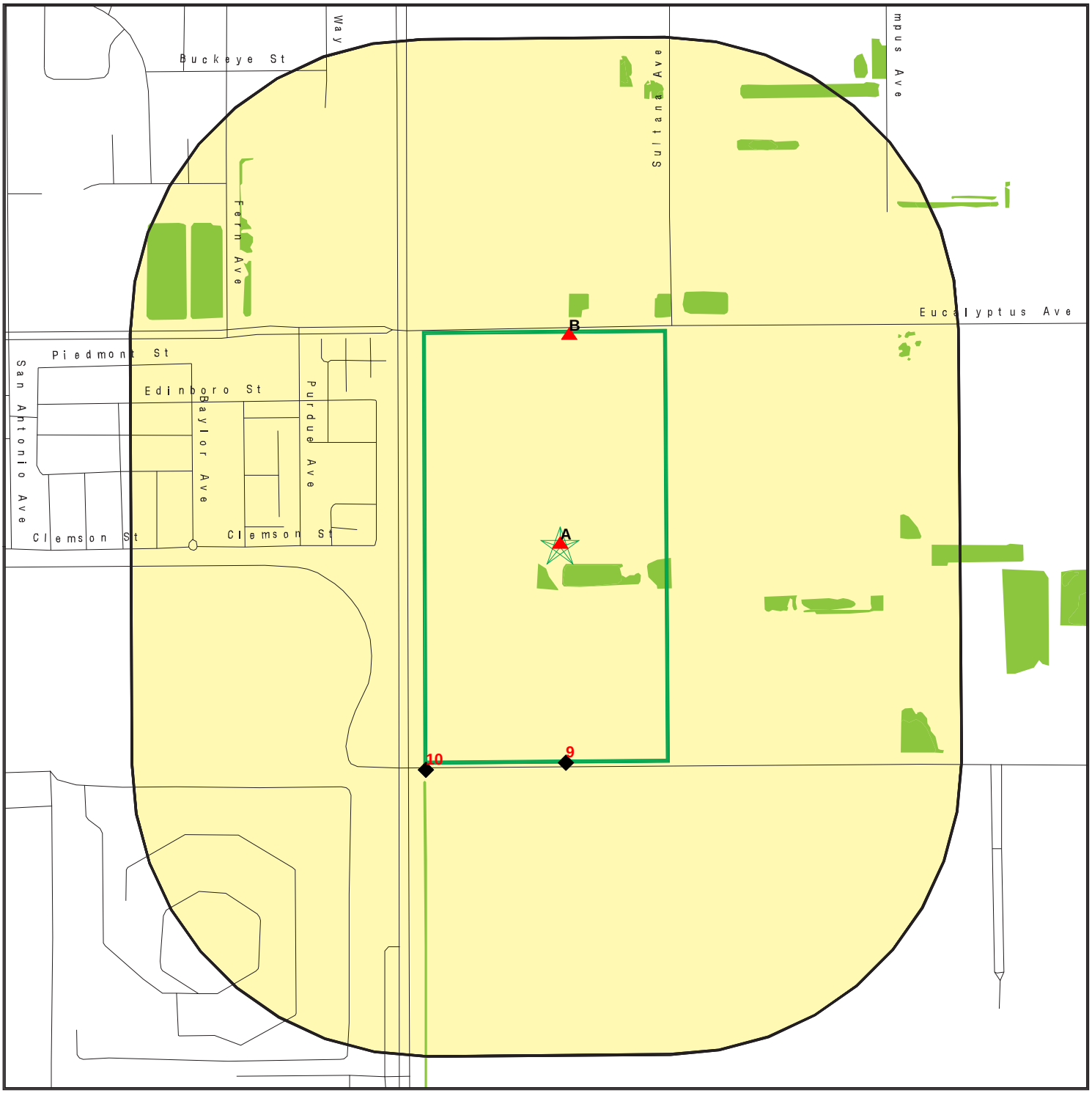

Target Property

Sites at elevations higher than or equal to the target property

Sites at elevations lower than the target property

Manufactured Gas Plants

Sensitive Receptors

National Priority List Sites

Dept. Defense Sites

0 300 1/3 1/2 Miles

Indian Reservations BIA

100-year flood zone

500-year flood zone

National Wetland Inventory

State Wetlands

Areas of Concern

This report includes Interactive Map Layers to display and/or hide map information. The legend includes only those icons for the default map view.

SITE NAME: Pietersma Site	CLIENT: Citadel Environmental Services
ADDRESS: 7233 Eucalyptus Avenue Chino CA 91710	CONTACT: Shirley Lee INQUIRY #: 5194370.2s
LAT/LONG: 33.986714 / 117.64764	DATE: February 20, 2018 6:45 pm

Copyright © 2018 EDR, Inc. © 2015 TomTom Rel. 2015.

SECONDARY MAP - 5194370.2S

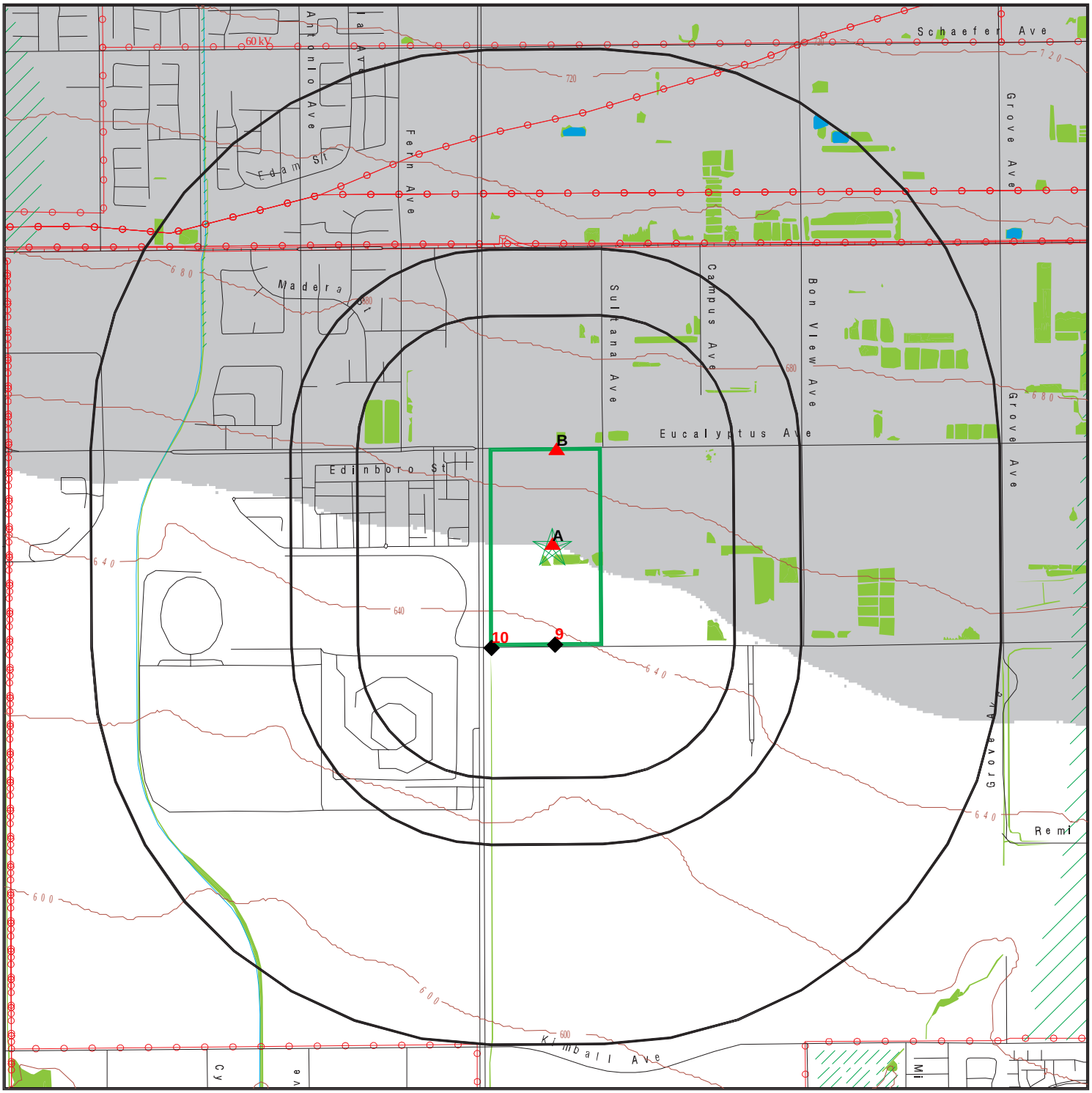

Target Property

Sites at elevations higher than or equal to the target property

Sites at elevations lower than the target property

Manufactured Gas Plants

National Priority List Sites

Dept. Defense Sites

0 1/3 1/2 1 Miles

Indian Reservations BIA

Power transmission lines

Pipelines

100-year flood zone

500-year flood zone

National Wetland Inventory

State Wetlands

Upgradient Area

Areas of Concern

This report includes Interactive Map Layers to display and/or hide map information. The legend includes only those icons for the default map view.

SITE NAME: Pietersma Site	CLIENT: Citadel Environmental Services
ADDRESS: 7233 Eucalyptus Avenue Chino CA 91710	CONTACT: Shirley Lee
LAT/LONG: 33.986714 / 117.64764	INQUIRY #: 5194370.2s
	DATE: February 20, 2018 6:44 pm

Copyright © 2018 EDR, Inc. © 2015 TomTom Rel. 2015.

LEGEND

FACILITY NAME **FACILITY ADDRESS, CITY, ST, ZIP**			EDR SITE ID NUMBER
◆ **MAP ID#**	Direction Distance Range Relative Elevation	(Distance feet / miles) Feet Above Sea Level	ASTM 2600 Record Sources found in this report. Each database searched has been assigned to one or more categories. For detailed information about categorization, see the section of the report Records Searched and Currency.

Worksheet:

Comments:
Comments may be added on the online Vapor Encroachment Worksheet.

DATABASE ACRONYM: Applicable categories (A hoverbox with database description).

SWAGER & SONS DAIRY #2 7233 EUCALYPTUS, CHINO, CA, 91710		S105257075
▲ A1	Target Property 649 ft. Above Sea Level	Other Ascertainable Records

Worksheet:

WDS: Other Ascertainable Records

Facility ID:	Santa Ana River 365716001
Facility Type:	Agricultural - Facility that treats and/or disposes of the wastes associated with confined and concentrated animal feeding, confined animal feeding, confined animal holding, confined and concentrated aquatic animal production facilities, and aquaculture. the treatment and/or disposal of agricultural return water is included in this category.
Facility Status:	Active - Any facility with a continuous or seasonal discharge that is under Waste Discharge Requirements.
NPDES Number:	CAG018001 The 1st 2 characters designate the state. The remaining 7 are assigned by the Regional Board
Subregion:	8
Facility Telephone:	Not Reported
Facility Contact:	DAN SWAGER
Agency Name:	SWAGER DAN
Agency Address:	7233 EUCALYPTUS AVENUE
Agency City,St,Zip:	CHINO 91710
Agency Contact:	DAN SWAGER
Agency Telephone:	Not Reported
Agency Type:	Private
SIC Code:	241
SIC Code 2:	Not Reported
Primary Waste Type:	Designated/Influent or Solid Wastes that pose a significant threat to water quality because of their high concentrations (E.G., BOD, Hardness, TRF, Chloride). 'Manageable' hazardous wastes (E.G., inorganic salts and heavy metals) are included in this category.
Primary Waste:	STORMS
Waste Type2:	N
Waste2:	Stormwater Runoff

SWAGER & SONS DAIRY #2, 7233 EUCALYPTUS, CHINO, CA 91710 (Continued)

Primary Waste Type:	Designated/Influent or Solid Wastes that pose a significant threat to water quality because of their high concentrations (E.G., BOD, Hardness, TRF, Chloride). 'Manageable' hazardous wastes (E.G., inorganic salts and heavy metals) are included in this category.
Secondary Waste:	Solid Wastes
Secondary Waste Type:	Nonhazardous Solid Wastes/Influent or Solid Wastes that contain nonhazardous putrescible and non putrescible solid, semisolid, and liquid wastes (E.G., garbage, trash, refuse, paper, demolition and construction wastes, manure, vegetable or animal solid and semisolid waste).
Design Flow:	0
Baseline Flow:	0
Reclamation:	No reclamation requirements associated with this facility.
POTW:	The facility is not a POTW.
Treat To Water:	Moderate Threat to Water Quality. A violation could have a major adverse impact on receiving biota, can cause aesthetic impairment to a significant human population, or render unusable a potential domestic or municipal water supply. Awsthetic impairment would include nuisance from a waste treatment facility.
Complexity:	Category C - Facilities having no waste treatment systems, such as cooling water dischargers or thosewho must comply through best management practices, facilities with passive waste treatment and disposal systems, such as septic systems with subsurface disposal, or dischargers having waste storage systems with land disposal such as dairy waste ponds.

LEGEND DAIRY FARM #1 7233 EUCALPTUS AVENUE, ONTARIO, CA, 91762		1010231907
▲ A2	Target Property 649 ft. Above Sea Level	Other Ascertainable Records

Worksheet:

FINDS: Other Ascertainable Records

Registry ID: 110029517896

Environmental Interest/Information System:

AIR EMISSIONS CLASSIFICATION UNKNOWN

US National Pollutant Discharge Elimination System (NPDES) module of the Compliance Information System (ICIS) tracks surface water permits issued under the Clean Water Act. Under NPDES, all facilities that discharge pollutants from any point source into waters of the United States are required to obtain a permit. The permit will likely contain limits on what can be discharged, impose monitoring and reporting requirements, and include other provisions to ensure that the discharge does not adversely affect water quality.

STATE MASTER

ICIS (Integrated Compliance Information System) is the Integrated Compliance Information System and provides a database that, when complete, will contain integrated Enforcement and Compliance information across most of EPA's programs. The vision for ICIS is to replace EPA's independent databases that contain Enforcement data with a single repository for that information. Currently, ICIS contains all Federal Administrative and Judicial enforcement actions. This information is maintained in ICIS by EPA in the Regional offices and it Headquarters. A future release of ICIS will replace the Permit Compliance System (PCS) which supports the NPDES and will integrate that information with Federal actions already in the system. ICIS also has the capability to track other activities occurring in the Region that support Compliance and Enforcement programs. These include; Incident Tracking, Compliance Assistance, and Compliance Monitoring.

The FINDS: database contains 0 additional records for this site. Please contact your EDR Account Executive for more information.

ECHO: Other Ascertainable Records

Envid: 1010231907

LEGEND DAIRY FARM #1, 7233 EUCALPTUS AVENUE, ONTARIO, CA 91762 (Continued)

Registry ID:	110029517896
DFR URL:	http://echo.epa.gov/detailed-facility-report?fid=110029517896

SWAGER & SONS DAIRY #2 7233 EUCALYPTUS, CHINO, CA, 91710		1023293655
▲ A3	Target Property 649 ft. Above Sea Level	Other Ascertainable Records

Worksheet:

FINDS: Other Ascertainable Records

Registry ID:	110065852893

Environmental Interest/Information System:

STATE MASTER

The FINDS: database contains 0 additional records for this site. Please contact your EDR Account Executive for more information.

LEGEND DAIRY FARMS 7233 EUCALYPTUS AVE, ONTARIO, CA, 91762		S104762154
▲ A4	Target Property 649 ft. Above Sea Level	Other Ascertainable Records

Worksheet:

EMI: Other Ascertainable Records

Year:	2006
County Code:	36
Air Basin:	SC
Facility ID:	145351
Air District Name:	SC
SIC Code:	241
Air District Name:	SOUTH COAST AQMD
Community Health Air Pollution Info System:	Not Reported
Consolidated Emission Reporting Rule:	Not Reported
Total Organic Hydrocarbon Gases Tons/Yr:	9.375658383645674110
Reactive Organic Gases Tons/Yr:	6.55
Carbon Monoxide Emissions Tons/Yr:	.004
NOX - Oxides of Nitrogen Tons/Yr:	.016
SOX - Oxides of Sulphur Tons/Yr:	0
Particulate Matter Tons/Yr:	3.469
Part. Matter 10 Micrometers and Smllr Tons/Yr:	1.6978924
Year:	2007

LEGEND DAIRY FARMS, 7233 EUCALYPTUS AVE, ONTARIO, CA 91762 (Continued)

County Code:	36
Air Basin:	SC
Facility ID:	145351
Air District Name:	SC
SIC Code:	241
Air District Name:	SOUTH COAST AQMD
Community Health Air Pollution Info System:	Not Reported
Consolidated Emission Reporting Rule:	Not Reported
Total Organic Hydrocarbon Gases Tons/Yr:	9.375658383645674110
Reactive Organic Gases Tons/Yr:	6.55
Carbon Monoxide Emissions Tons/Yr:	.004
NOX - Oxides of Nitrogen Tons/Yr:	.016
SOX - Oxides of Sulphur Tons/Yr:	0
Particulate Matter Tons/Yr:	3.469
Part. Matter 10 Micrometers and Smllr Tons/Yr:	1.6978924

Year:	2008
County Code:	36
Air Basin:	SC
Facility ID:	145351
Air District Name:	SC
SIC Code:	241
Air District Name:	SOUTH COAST AQMD
Community Health Air Pollution Info System:	Not Reported
Consolidated Emission Reporting Rule:	Not Reported
Total Organic Hydrocarbon Gases Tons/Yr:	17.29172630976238190
Reactive Organic Gases Tons/Yr:	12.08
Carbon Monoxide Emissions Tons/Yr:	0
NOX - Oxides of Nitrogen Tons/Yr:	0
SOX - Oxides of Sulphur Tons/Yr:	0
Particulate Matter Tons/Yr:	3.41
Part. Matter 10 Micrometers and Smllr Tons/Yr:	1.668513

Year:	2009
County Code:	36
Air Basin:	SC
Facility ID:	145351
Air District Name:	SC
SIC Code:	241
Air District Name:	SOUTH COAST AQMD
Community Health Air Pollution Info System:	Not Reported
Consolidated Emission Reporting Rule:	Not Reported
Total Organic Hydrocarbon Gases Tons/Yr:	18.494131119381599
Reactive Organic Gases Tons/Yr:	12.92

LEGEND DAIRY FARMS, 7233 EUCALYPTUS AVE, ONTARIO, CA 91762 (Continued)

Carbon Monoxide Emissions Tons/Yr:	0
NOX - Oxides of Nitrogen Tons/Yr:	0
SOX - Oxides of Sulphur Tons/Yr:	0
Particulate Matter Tons/Yr:	3.6899999999999999
Part. Matter 10 Micrometers and Smllr Tons/Yr:	1.805517

Year:	2010
County Code:	36
Air Basin:	SC
Facility ID:	145351
Air District Name:	SC
SIC Code:	241
Air District Name:	SOUTH COAST AQMD
Community Health Air Pollution Info System:	Not Reported
Consolidated Emission Reporting Rule:	Not Reported
Total Organic Hydrocarbon Gases Tons/Yr:	18.494131119381599
Reactive Organic Gases Tons/Yr:	12.92
Carbon Monoxide Emissions Tons/Yr:	0
NOX - Oxides of Nitrogen Tons/Yr:	0
SOX - Oxides of Sulphur Tons/Yr:	0
Particulate Matter Tons/Yr:	3.7023999999999999
Part. Matter 10 Micrometers and Smllr Tons/Yr:	1.8115843199999999

Year:	2011
County Code:	36
Air Basin:	SC
Facility ID:	145351
Air District Name:	SC
SIC Code:	241
Air District Name:	SOUTH COAST AQMD
Community Health Air Pollution Info System:	Not Reported
Consolidated Emission Reporting Rule:	Not Reported
Total Organic Hydrocarbon Gases Tons/Yr:	18.494131119
Reactive Organic Gases Tons/Yr:	12.92
Carbon Monoxide Emissions Tons/Yr:	0
NOX - Oxides of Nitrogen Tons/Yr:	0
SOX - Oxides of Sulphur Tons/Yr:	0
Particulate Matter Tons/Yr:	3.7024
Part. Matter 10 Micrometers and Smllr Tons/Yr:	1.81158432

Year:	2012
County Code:	36
Air Basin:	SC
Facility ID:	145351
Air District Name:	SC

LEGEND DAIRY FARMS, 7233 EUCALYPTUS AVE, ONTARIO, CA 91762 (Continued)

SIC Code:	241
Air District Name:	SOUTH COAST AQMD
Community Health Air Pollution Info System:	Not Reported
Consolidated Emission Reporting Rule:	Not Reported
Total Organic Hydrocarbon Gases Tons/Yr:	18.494131119
Reactive Organic Gases Tons/Yr:	12.92
Carbon Monoxide Emissions Tons/Yr:	0
NOX - Oxides of Nitrogen Tons/Yr:	0
SOX - Oxides of Sulphur Tons/Yr:	0
Particulate Matter Tons/Yr:	3.7024
Part. Matter 10 Micrometers and Smllr Tons/Yr:	1.81158432

Year:	2013
County Code:	36
Air Basin:	SC
Facility ID:	145351
Air District Name:	SC
SIC Code:	241
Air District Name:	SOUTH COAST AQMD
Community Health Air Pollution Info System:	Not Reported
Consolidated Emission Reporting Rule:	Not Reported
Total Organic Hydrocarbon Gases Tons/Yr:	18.037135279
Reactive Organic Gases Tons/Yr:	12.92
Carbon Monoxide Emissions Tons/Yr:	0
NOX - Oxides of Nitrogen Tons/Yr:	0
SOX - Oxides of Sulphur Tons/Yr:	0
Particulate Matter Tons/Yr:	3.7024
Part. Matter 10 Micrometers and Smllr Tons/Yr:	1.81158432

Year:	2014
County Code:	36
Air Basin:	SC
Facility ID:	145351
Air District Name:	SC
SIC Code:	241
Air District Name:	SOUTH COAST AQMD
Community Health Air Pollution Info System:	Not Reported
Consolidated Emission Reporting Rule:	Not Reported
Total Organic Hydrocarbon Gases Tons/Yr:	151.044375
Reactive Organic Gases Tons/Yr:	12.08355
Carbon Monoxide Emissions Tons/Yr:	0
NOX - Oxides of Nitrogen Tons/Yr:	0
SOX - Oxides of Sulphur Tons/Yr:	0
Particulate Matter Tons/Yr:	3.7024

LEGEND DAIRY FARMS, 7233 EUCALYPTUS AVE, ONTARIO, CA 91762 (Continued)

Part. Matter 10 Micrometers and Smllr Tons/Yr:	1.78381632

Year:	2015
County Code:	36
Air Basin:	SC
Facility ID:	145351
Air District Name:	SC
SIC Code:	241
Air District Name:	SOUTH COAST AQMD
Community Health Air Pollution Info System:	Not Reported
Consolidated Emission Reporting Rule:	Not Reported
Total Organic Hydrocarbon Gases Tons/Yr:	114.93696875
Reactive Organic Gases Tons/Yr:	9.1949575
Carbon Monoxide Emissions Tons/Yr:	0
NOX - Oxides of Nitrogen Tons/Yr:	0
SOX - Oxides of Sulphur Tons/Yr:	0
Particulate Matter Tons/Yr:	3.7024
Part. Matter 10 Micrometers and Smllr Tons/Yr:	1.78381632

LEGEND DAIRY #1 7233 EUCALYPTUS, ONTARIO, CA, 91761		S108536463
▲ A5	Target Property 649 ft. Above Sea Level	Other Ascertainable Records

Worksheet:

San Bern. Co. Permit: Other Ascertainable Records

Region:	SAN BERNARDINO
Facility ID:	FA0010955
Owner:	RONALD C. PIETERSMA
Permit Number:	PT0018892
Permit Category:	HAZARDOUS MATERIALS 4-10 CHEMICALS
Facility Status:	ACTIVE
Expiration Date:	11/30/2018

Region:	SAN BERNARDINO
Facility ID:	FA0000659
Owner:	SWAGER, GERBEN ET AL
Permit Number:	PT0008939
Permit Category:	SPECIAL HANDLER
Facility Status:	INACTIVE
Expiration Date:	04/30/1997

Region:	SAN BERNARDINO
Facility ID:	FA0000659
Owner:	SWAGER, GERBEN ET AL

LEGEND DAIRY #1, 7233 EUCALYPTUS, ONTARIO, CA 91761 (Continued)

Permit Number:	PT0008940
Permit Category:	SPECIAL GENERATOR
Facility Status:	INACTIVE
Expiration Date:	04/30/1997

LEGEND DAIRY FARMS - 7233 EUCALYPTUS 7233 EUCALYPTUS, ONTARIO, CA, 91762			1023341108
▲ A6	Target Property		Other Ascertainable Records
		649 ft. Above Sea Level	

Worksheet:

FINDS: Other Ascertainable Records

Registry ID: 110066366444

Environmental Interest/Information System:

STATE MASTER

The FINDS: database contains 0 additional records for this site. Please contact your EDR Account Executive for more information.

JOE AVILA FEEDLOT - EUCALYPTUS 7278 1/2 EUCALYPTUS, ONTARIO, CA, 91764			1023365417
▲ B7	N <1/10	(0 ft. / 0 mi.)	Other Ascertainable Records
	17 ft. Higher Elevation	666 ft. Above Sea Level	

Worksheet:

FINDS: Other Ascertainable Records

Registry ID: 110066629401

Environmental Interest/Information System:

STATE MASTER

The FINDS: database contains 0 additional records for this site. Please contact your EDR Account Executive for more information.

OK CATTLE - EUCALYPTUS 7278 1/2 EUCALYPTUS, ONTARIO, CA, 91710			1023286665
▲ B8	N <1/10	(0 ft. / 0 mi.)	Other Ascertainable Records
	17 ft. Higher Elevation	666 ft. Above Sea Level	

Worksheet:

FINDS: Other Ascertainable Records

OK CATTLE - EUCALYPTUS, 7278 1/2 EUCALYPTUS, ONTARIO, CA 91710 (Continued)

Registry ID: 110065777877

Environmental Interest/Information System:

STATE MASTER

The FINDS: database contains 0 additional records for this site. Please contact your EDR Account Executive for more information.

FLITE CRAFT 7000 MERRILL AVE BOX 31, CHINO, CA, 91710			1020599116
◆ 9	S <1/10	(8 ft. / 0.002 mi.)	EDR Exclusive Records
	11 ft. Lower Elevation	638 ft. Above Sea Level	

Worksheet:

EDR Hist Auto: EDR Exclusive Records

Year:	Name: / Type:
1980:	Not Reported
1982:	Not Reported
1983:	Not Reported
1985:	Not Reported
1986:	FLITE CRAFT / Repair Services, NEC
1987:	FLITE CRAFT / Repair Services, NEC
1988:	FLITE CRAFT / Repair Services, NEC
1989:	FLITE CRAFT / Agricultural Equipment Repair Services
1990:	FLITE CRAFT / Aircraft And Heavy Equipment Repair Services
1991:	FLITE CRAFT / Aircraft And Heavy Equipment Repair Services
1992:	FLITE CRAFT / Aircraft And Heavy Equipment Repair Services
1993:	FLITE CRAFT / Aircraft And Heavy Equipment Repair Services
1994:	FLITE CRAFT / Aircraft And Heavy Equipment Repair Services
1995:	FLITE CRAFT / Aircraft And Heavy Equipment Repair Services
1996:	FLITE CRAFT / Aircraft And Heavy Equipment Repair Services
1997:	FLITE CRAFT / Aircraft And Heavy Equipment Repair Services
1998:	FLITE CRAFT / Aircraft And Heavy Equipment Repair Services
1999:	FLITE CRAFT / Aircraft And Heavy Equipment Repair Services
2000:	FLITE CRAFT / Aircraft And Heavy Equipment Repair Services
2001:	FLITE CRAFT / Aircraft And Heavy Equipment Repair Services
2002:	FLITE CRAFT / Aircraft And Heavy Equipment Repair Services
2003:	FLITE CRAFT / Aircraft And Heavy Equipment Repair Services
2004:	FLITE CRAFT / Aircraft And Heavy Equipment Repair Services
2005:	FLITE CRAFT / Aircraft And Heavy Equipment Repair Services
2006:	VANS MOBILE TRUCK SERVICE INC / General Automotive Repair Shops, NEC
2006:	FLITE CRAFT / Aircraft And Heavy Equipment Repair Services
2007:	FLITE CRAFT / Aircraft And Heavy Equipment Repair Services
2007:	VANS MOBILE TRUCK SERVICE INC / General Automotive Repair Shops, NEC
2008:	VANS MOBILE TRUCK SERVICE INC / General Automotive Repair Shops, NEC
2008:	FLITE CRAFT / Aircraft And Heavy Equipment Repair Services
2009:	VANS MOBILE TRUCK SERVICE INC / General Automotive Repair Shops, NEC
2009:	FLITE CRAFT / Aircraft And Heavy Equipment Repair Services

FLITE CRAFT, 7000 MERRILL AVE BOX 31, CHINO, CA 91710 (Continued)

2010:	VANS MOBILE TRUCK SERVICE INC / General Automotive Repair Shops, NEC
2010:	FLITE CRAFT / Aircraft And Heavy Equipment Repair Services
2011:	VANS MOBILE TRUCK SERVICE INC / General Automotive Repair Shops, NEC
2011:	FLITE CRAFT / Aircraft And Heavy Equipment Repair Services
2012:	VANS MOBILE TRUCK SERVICE INC / General Automotive Repair Shops, NEC
2012:	FLITE CRAFT / Aircraft And Heavy Equipment Repair Services
2013:	FLITE CRAFT / Aircraft And Heavy Equipment Repair Services
2013:	VANS MOBILE TRUCK SERVICE INC / General Automotive Repair Shops, NEC
2014:	VANS MOBILE TRUCK SERVICE INC / General Automotive Repair Shops, NEC
2014:	FLITE CRAFT / Aircraft And Heavy Equipment Repair Services

CHINO AIRPORT 700 MERRILL AVENUE, CHINO, CA,			S101541252
◆ 10	SSW <1/10	(44 ft. / 0.008 mi.)	State and tribal leaking storage tank lists
	14 ft. Lower Elevation	635 ft. Above Sea Level	

Worksheet:

GOVERNMENT RECORDS SEARCHED / DATA CURRENCY TRACKING

St	Acronym	Full Name	Government Agency	Gov Date	Arvl. Date	Active Date
ENVIRONMENTAL RECORDS						
Federal NPL site list						
US	NPL	National Priority List	EPA	12/11/2017	12/22/2017	01/05/2018
US	Proposed NPL	Proposed National Priority List Sites	EPA	12/11/2017	12/22/2017	01/05/2018
US	NPL LIENS	Federal Superfund Liens	EPA	10/15/1991	02/02/1994	03/30/1994
Federal CERCLIS list						
US	SEMS	Superfund Enterprise Management System	EPA	12/11/2017	12/22/2017	01/12/2018
Federal RCRA CORRACTS facilities list						
US	CORRACTS	Corrective Action Report	EPA	12/11/2017	12/26/2017	02/09/2018
Federal RCRA TSD facilities list						
US	RCRA-TSDF	RCRA - Treatment, Storage and Disposal	Environmental Protection Agency	12/11/2017	12/26/2017	02/09/2018
Federal RCRA generators list						
US	RCRA-LQG	RCRA - Large Quantity Generators	Environmental Protection Agency	12/11/2017	12/26/2017	02/09/2018
US	RCRA-SQG	RCRA - Small Quantity Generators	Environmental Protection Agency	12/11/2017	12/26/2017	02/09/2018
US	RCRA-CESQG	RCRA - Conditionally Exempt Small Quantity Generators	Environmental Protection Agency	12/11/2017	12/26/2017	02/09/2018
Federal institutional controls / engineering controls registries						
US	LUCIS	Land Use Control Information System	Department of the Navy	05/22/2017	06/13/2017	09/15/2017
US	US ENG CONTROLS	Engineering Controls Sites List	Environmental Protection Agency	11/13/2017	11/27/2017	02/09/2018
US	US INST CONTROL	Sites with Institutional Controls	Environmental Protection Agency	11/13/2017	11/27/2017	02/09/2018
Federal ERNS list						
US	ERNS	Emergency Response Notification System	National Response Center, United States Coast	09/18/2017	09/21/2017	10/13/2017
State and tribal - equivalent NPL						
CA	RESPONSE	State Response Sites	Department of Toxic Substances Control	10/30/2017	10/31/2017	12/15/2017
State and tribal - equivalent CERCLIS						
CA	ENVIROSTOR	EnviroStor Database	Department of Toxic Substances Control	10/30/2017	10/31/2017	12/15/2017
State and tribal landfill / solid waste disposal						
CA	SWF/LF (SWIS)	Solid Waste Information System	Department of Resources Recycling and Recover	11/13/2017	11/14/2017	12/07/2017
State and tribal leaking storage tank lists						
CA	LUST REG 1	Active Toxic Site Investigation	California Regional Water Quality Control Boa	02/01/2001	02/28/2001	03/29/2001
CA	LUST REG 7	Leaking Underground Storage Tank Case Listing	California Regional Water Quality Control Boa	02/26/2004	02/26/2004	03/24/2004
CA	LUST REG 8	Leaking Underground Storage Tanks	California Regional Water Quality Control Boa	02/14/2005	02/15/2005	03/28/2005
CA	LUST	Leaking Underground Fuel Tank Report (GEOTRACKER)	State Water Resources Control Board	12/11/2017	12/12/2017	01/11/2018
CA	LUST REG 6V	Leaking Underground Storage Tank Case Listing	California Regional Water Quality Control Boa	06/07/2005	06/07/2005	06/29/2005
CA	LUST REG 6L	Leaking Underground Storage Tank Case Listing	California Regional Water Quality Control Boa	09/09/2003	09/10/2003	10/07/2003
CA	LUST REG 5	Leaking Underground Storage Tank Database	California Regional Water Quality Control Boa	07/01/2008	07/22/2008	07/31/2008

GOVERNMENT RECORDS SEARCHED / DATA CURRENCY TRACKING

St	Acronym	Full Name	Government Agency	Gov Date	Arvl. Date	Active Date
CA	LUST REG 2	Fuel Leak List	California Regional Water Quality Control Boa	09/30/2004	10/20/2004	11/19/2004
CA	LUST REG 3	Leaking Underground Storage Tank Database	California Regional Water Quality Control Boa	05/19/2003	05/19/2003	06/02/2003
CA	LUST REG 4	Underground Storage Tank Leak List	California Regional Water Quality Control Boa	09/07/2004	09/07/2004	10/12/2004
CA	LUST REG 9	Leaking Underground Storage Tank Report	California Regional Water Quality Control Boa	03/01/2001	04/23/2001	05/21/2001
US	INDIAN LUST R10	Leaking Underground Storage Tanks on Indian Land	EPA Region 10	04/25/2017	11/07/2017	12/08/2017
US	INDIAN LUST R9	Leaking Underground Storage Tanks on Indian Land	Environmental Protection Agency	04/13/2017	07/27/2017	10/13/2017
US	INDIAN LUST R8	Leaking Underground Storage Tanks on Indian Land	EPA Region 8	05/01/2017	07/27/2017	10/13/2017
US	INDIAN LUST R7	Leaking Underground Storage Tanks on Indian Land	EPA Region 7	04/14/2017	07/27/2017	10/06/2017
US	INDIAN LUST R6	Leaking Underground Storage Tanks on Indian Land	EPA Region 6	04/24/2017	07/27/2017	10/06/2017
US	INDIAN LUST R4	Leaking Underground Storage Tanks on Indian Land	EPA Region 4	10/14/2016	01/27/2017	05/05/2017
US	INDIAN LUST R1	Leaking Underground Storage Tanks on Indian Land	EPA Region 1	04/14/2017	07/27/2017	10/06/2017
US	INDIAN LUST R5	Leaking Underground Storage Tanks on Indian Land	EPA, Region 5	04/26/2017	07/27/2017	10/13/2017
CA	SLIC	Statewide SLIC Cases (GEOTRACKER)	State Water Resources Control Board	12/11/2017	12/12/2017	01/12/2018
CA	SLIC REG 1	Active Toxic Site Investigations	California Regional Water Quality Control Boa	04/03/2003	04/07/2003	04/25/2003
CA	SLIC REG 2	Spills, Leaks, Investigation & Cleanup Cost Recovery Listing	Regional Water Quality Control Board San Fran	09/30/2004	10/20/2004	11/19/2004
CA	SLIC REG 3	Spills, Leaks, Investigation & Cleanup Cost Recovery Listing	California Regional Water Quality Control Boa	05/18/2006	05/18/2006	06/15/2006
CA	SLIC REG 4	Spills, Leaks, Investigation & Cleanup Cost Recovery Listing	Region Water Quality Control Board Los Angele	11/17/2004	11/18/2004	01/04/2005
CA	SLIC REG 5	Spills, Leaks, Investigation & Cleanup Cost Recovery Listing	Regional Water Quality Control Board Central	04/01/2005	04/05/2005	04/21/2005
CA	SLIC REG 6V	Spills, Leaks, Investigation & Cleanup Cost Recovery Listing	Regional Water Quality Control Board, Victorv	05/24/2005	05/25/2005	06/16/2005
CA	SLIC REG 6L	SLIC Sites	California Regional Water Quality Control Boa	09/07/2004	09/07/2004	10/12/2004
CA	SLIC REG 7	SLIC List	California Regional Quality Control Board, Co	11/24/2004	11/29/2004	01/04/2005
CA	SLIC REG 8	Spills, Leaks, Investigation & Cleanup Cost Recovery Listing	California Region Water Quality Control Board	04/03/2008	04/03/2008	04/14/2008
CA	SLIC REG 9	Spills, Leaks, Investigation & Cleanup Cost Recovery Listing	California Regional Water Quality Control Boa	09/10/2007	09/11/2007	09/28/2007
State and tribal registered storage tank lists						
CA	UST	Active UST Facilities	SWRCB	12/11/2017	12/12/2017	01/17/2018
CA	UST MENDOCINO	Mendocino County UST Database	Department of Public Health	11/27/2017	11/29/2017	12/18/2017
CA	AST	Aboveground Petroleum Storage Tank Facilities	California Environmental Protection Agency	07/06/2016	07/12/2016	09/19/2016
US	INDIAN UST R10	Underground Storage Tanks on Indian Land	EPA Region 10	04/25/2017	07/27/2017	10/13/2017
US	INDIAN UST R9	Underground Storage Tanks on Indian Land	EPA Region 9	04/13/2017	07/27/2017	10/13/2017
US	INDIAN UST R8	Underground Storage Tanks on Indian Land	EPA Region 8	05/01/2017	07/27/2017	10/13/2017
US	INDIAN UST R7	Underground Storage Tanks on Indian Land	EPA Region 7	05/02/2017	07/27/2017	10/06/2017
US	INDIAN UST R6	Underground Storage Tanks on Indian Land	EPA Region 6	04/24/2017	07/27/2017	12/08/2017
US	INDIAN UST R1	Underground Storage Tanks on Indian Land	EPA, Region 1	04/14/2017	07/27/2017	10/06/2017
US	INDIAN UST R4	Underground Storage Tanks on Indian Land	EPA Region 4	10/14/2016	01/27/2017	05/05/2017
US	INDIAN UST R5	Underground Storage Tanks on Indian Land	EPA Region 5	04/26/2017	07/27/2017	10/06/2017
US	FEMA UST	Underground Storage Tank Listing	FEMA	05/15/2017	05/30/2017	10/13/2017
State and tribal voluntary cleanup sites						
CA	VCP	Voluntary Cleanup Program Properties	Department of Toxic Substances Control	10/30/2017	10/31/2017	12/15/2017
US	INDIAN VCP R7	Voluntary Cleanup Priority Lisitng	EPA, Region 7	03/20/2008	04/22/2008	05/19/2008
US	INDIAN VCP R1	Voluntary Cleanup Priority Listing	EPA, Region 1	07/27/2015	09/29/2015	02/18/2016

GOVERNMENT RECORDS SEARCHED / DATA CURRENCY TRACKING

St	Acronym	Full Name	Government Agency	Gov Date	Arvl. Date	Active Date
State and tribal Brownfields sites						
CA	BROWNFIELDS	Considered Brownfieds Sites Listing	State Water Resources Control Board	12/22/2017	12/26/2017	01/31/2018
Other Records						
US	CONSENT	Superfund (CERCLA) Consent Decrees	Department of Justice, Consent Decree Library	09/30/2017	11/10/2017	01/12/2018
US	ROD	Records Of Decision	EPA	12/11/2017	12/22/2017	01/12/2018
US	LIENS 2	CERCLA Lien Information	Environmental Protection Agency	12/11/2017	12/22/2017	01/12/2018
CA	HIST CAL-SITES	Calsites Database	Department of Toxic Substance Control	08/08/2005	08/03/2006	08/24/2006
US	DEBRIS REGION 9	Torres Martinez Reservation Illegal Dump Site Locations	EPA, Region 9	01/12/2009	05/07/2009	09/21/2009
CA	SWRCY	Recycler Database	Department of Conservation	12/11/2017	12/12/2017	01/17/2018
CA	CA FID UST	Facility Inventory Database	California Environmental Protection Agency	10/31/1994	09/05/1995	09/29/1995
CA	HIST UST	Hazardous Substance Storage Container Database	State Water Resources Control Board	10/15/1990	01/25/1991	02/12/1991
CA	SWEEPS UST	SWEEPS UST Listing	State Water Resources Control Board	06/01/1994	07/07/2005	08/11/2005
US	LEAD SMELTER 2	Lead Smelter Sites	American Journal of Public Health	04/05/2001	10/27/2010	12/02/2010
US	PCB TRANSFORMER	PCB Transformer Registration Database	Environmental Protection Agency	05/24/2017	11/30/2017	12/15/2017
US	FUSRAP	Formerly Utilized Sites Remedial Action Program	Department of Energy	12/23/2016	12/27/2016	02/17/2017
US	EPA WATCH LIST	EPA WATCH LIST	Environmental Protection Agency	08/30/2013	03/21/2014	06/17/2014
US	US FIN ASSUR	Financial Assurance Information	Environmental Protection Agency	10/17/2017	11/01/2017	12/08/2017
US	US AIRS MINOR	Air Facility System Data	EPA	10/12/2016	10/26/2016	02/03/2017
US	LEAD SMELTER 1	Lead Smelter Sites	Environmental Protection Agency	10/10/2017	11/03/2017	12/15/2017
US	2020 COR ACTION	2020 Corrective Action Program List	Environmental Protection Agency	04/22/2013	03/03/2015	03/09/2015
US	US HIST CDL	National Clandestine Laboratory Register	Drug Enforcement Administration	01/19/2018	01/24/2018	02/09/2018
US	SCRD DRYCLEANERS	State Coalition for Remediation of Drycleaners Listing	Environmental Protection Agency	01/01/2017	02/03/2017	04/07/2017
US	COAL ASH EPA	Coal Combustion Residues Surface Impoundments List	Environmental Protection Agency	07/01/2014	09/10/2014	10/20/2014
US	COAL ASH DOE	Steam-Electric Plant Operation Data	Department of Energy	12/31/2005	08/07/2009	10/22/2009
US	US AIRS (AFS)	Aerometric Information Retrieval System Facility Subsystem (	EPA	10/12/2016	10/26/2016	02/03/2017
US	Delisted NPL	National Priority List Deletions	EPA	12/11/2017	12/22/2017	01/05/2018
US	SEMS-ARCHIVE	Superfund Enterprise Management System Archive	EPA	12/11/2017	12/22/2017	01/12/2018
US	RCRA NonGen / NLR	RCRA - Non Generators / No Longer Regulated	Environmental Protection Agency	12/11/2017	12/26/2017	02/09/2018
US	HMIRS	Hazardous Materials Information Reporting System	U.S. Department of Transportation	09/21/2017	09/21/2017	10/13/2017
US	DOT OPS	Incident and Accident Data	Department of Transporation, Office of Pipeli	07/31/2012	08/07/2012	09/18/2012
US	US CDL	Clandestine Drug Labs	Drug Enforcement Administration	01/09/2018	01/24/2018	02/09/2018
US	US BROWNFIELDS	A Listing of Brownfields Sites	Environmental Protection Agency	01/19/2018	01/19/2018	02/09/2018
US	DOD	Department of Defense Sites	USGS	12/31/2005	11/10/2006	01/11/2007
US	FEDLAND	Federal and Indian Lands	U.S. Geological Survey	12/31/2005	02/06/2006	01/11/2007
US	FUDS	Formerly Used Defense Sites	U.S. Army Corps of Engineers	01/31/2015	07/08/2015	10/13/2015
US	UMTRA	Uranium Mill Tailings Sites	Department of Energy	06/23/2017	10/11/2017	11/03/2017
US	ODI	Open Dump Inventory	Environmental Protection Agency	06/30/1985	08/09/2004	09/17/2004
US	US MINES	Mines Master Index File	Department of Labor, Mine Safety and Health A	10/29/2017	11/28/2017	01/12/2018
US	US MINES 2	Ferrous and Nonferrous Metal Mines Database Listing	USGS	12/05/2005	02/29/2008	04/18/2008
US	US MINES 3	Active Mines & Mineral Plants Database Listing	USGS	04/14/2011	06/08/2011	09/13/2011
US	PRP	Potentially Responsible Parties	EPA	10/25/2013	10/17/2014	10/20/2014
US	TRIS	Toxic Chemical Release Inventory System	EPA	12/31/2016	01/10/2018	01/12/2018
US	TSCA	Toxic Substances Control Act	EPA	12/31/2016	06/21/2017	01/05/2018
US	FTTS	FIFRA/ TSCA Tracking System - FIFRA (Federal Insecticide, Fu	EPA/Office of Prevention, Pesticides and Toxi	04/09/2009	04/16/2009	05/11/2009
US	FTTS INSP	FIFRA/ TSCA Tracking System - FIFRA (Federal Insecticide, Fu	EPA	04/09/2009	04/16/2009	05/11/2009

GOVERNMENT RECORDS SEARCHED / DATA CURRENCY TRACKING

St	Acronym	Full Name	Government Agency	Gov Date	Arvl. Date	Active Date
US	HIST FTTS	FIFRA/TSCA Tracking System Administrative Case Listing	Environmental Protection Agency	10/19/2006	03/01/2007	04/10/2007
US	HIST FTTS INSP	FIFRA/TSCA Tracking System Inspection & Enforcement Case Lis	Environmental Protection Agency	10/19/2006	03/01/2007	04/10/2007
US	SSTS	Section 7 Tracking Systems	EPA	12/31/2009	12/10/2010	02/25/2011
US	ICIS	Integrated Compliance Information System	Environmental Protection Agency	11/18/2016	11/23/2016	02/10/2017
US	PADS	PCB Activity Database System	EPA	06/01/2017	06/09/2017	10/13/2017
US	MLTS	Material Licensing Tracking System	Nuclear Regulatory Commission	08/30/2016	09/08/2016	10/21/2016
US	RADINFO	Radiation Information Database	Environmental Protection Agency	10/02/2017	10/05/2017	10/13/2017
US	FINDS	Facility Index System/Facility Registry System	EPA	07/23/2017	09/06/2017	09/15/2017
US	RAATS	RCRA Administrative Action Tracking System	EPA	04/17/1995	07/03/1995	08/07/1995
US	RMP	Risk Management Plans	Environmental Protection Agency	11/02/2017	11/17/2017	12/08/2017
US	BRS	Biennial Reporting System	EPA/NTIS	12/31/2015	02/22/2017	09/28/2017
US	PWS	Public Water System Data	EPA	12/17/2013	01/09/2014	10/15/2014
US	INDIAN RESERV	Indian Reservations	USGS	12/31/2014	07/14/2015	01/10/2017
US	INDIAN ODI	Report on the Status of Open Dumps on Indian Lands	Environmental Protection Agency	12/31/1998	12/03/2007	01/24/2008
CA	CA BOND EXP. PLAN	Bond Expenditure Plan	Department of Health Services	01/01/1989	07/27/1994	08/02/1994
CA	CDL	Clandestine Drug Labs	Department of Toxic Substances Control	06/30/2017	08/18/2017	09/21/2017
CA	CHMIRS	California Hazardous Material Incident Report System	Office of Emergency Services	05/09/2017	07/26/2017	09/21/2017
CA	CORTESE	"Cortese" Hazardous Waste & Substances Sites List	CAL EPA/Office of Emergency Information	02/08/2018	02/08/2018	02/08/2018
CA	DEED	Deed Restriction Listing	DTSC and SWRCB	02/08/2018	02/08/2018	02/08/2018
CA	DRYCLEANERS	Cleaner Facilities	Department of Toxic Substance Control	08/02/2017	08/08/2017	10/16/2017
CA	EMI	Emissions Inventory Data	California Air Resources Board	12/31/2015	03/21/2017	08/15/2017
CA	ENF	Enforcement Action Listing	State Water Resoruces Control Board	11/01/2017	11/03/2017	12/07/2017
CA	Financial Assurance 1	Financial Assurance Information Listing	Department of Toxic Substances Control	10/23/2017	10/24/2017	12/15/2017
CA	Financial Assurance 2	Financial Assurance Information Listing	California Integrated Waste Management Board	11/14/2017	11/17/2017	12/18/2017
CA	HAULERS	Registered Waste Tire Haulers Listing	Integrated Waste Management Board	05/30/2017	05/31/2017	08/15/2017
CA	HAZNET	Facility and Manifest Data	California Environmental Protection Agency	12/31/2016	07/12/2017	10/17/2017
CA	HIST CORTESE	Hazardous Waste & Substance Site List	Department of Toxic Substances Control	04/01/2001	01/22/2009	04/08/2009
CA	HWP	EnviroStor Permitted Facilities Listing	Department of Toxic Substances Control	11/20/2017	11/20/2017	12/27/2017
CA	HWT	Registered Hazardous Waste Transporter Database	Department of Toxic Substances Control	01/08/2018	01/09/2018	02/06/2018
CA	ICE	ICE	Department of Toxic Subsances Control	11/20/2017	11/20/2017	12/27/2017
CA	LDS	Land Disposal Sites Listing (GEOTRACKER)	State Water Qualilty Control Board	12/11/2017	12/12/2017	01/11/2018
CA	LIENS	Environmental Liens Listing	Department of Toxic Substances Control	11/30/2017	12/01/2017	01/11/2018
CA	MCS	Military Cleanup Sites Listing (GEOTRACKER)	State Water Resources Control Board	12/11/2017	12/12/2017	01/12/2018
CA	MINES	Mines Site Location Listing	Department of Conservation	12/11/2017	12/12/2017	01/12/2018
CA	MWMP	Medical Waste Management Program Listing	Department of Public Health	11/29/2017	12/05/2017	01/16/2018
CA	NPDES	NPDES Permits Listing	State Water Resources Control Board	11/13/2017	11/14/2017	12/07/2017
CA	PEST LIC	Pesticide Regulation Licenses Listing	Department of Pesticide Regulation	12/04/2017	12/05/2017	01/16/2018
CA	PROC	Certified Processors Database	Department of Conservation	12/11/2017	12/12/2017	01/16/2018
CA	NOTIFY 65	Proposition 65 Records	State Water Resources Control Board	12/14/2017	12/15/2017	01/16/2018
CA	SCH	School Property Evaluation Program	Department of Toxic Substances Control	10/30/2017	10/31/2017	12/15/2017
CA	SPILLS 90	SPILLS90 data from FirstSearch	FirstSearch	06/06/2012	01/03/2013	02/22/2013
CA	TOXIC PITS	Toxic Pits Cleanup Act Sites	State Water Resources Control Board	07/01/1995	08/30/1995	09/26/1995
CA	UIC	UIC Listing	Deaprtment of Conservation	12/11/2017	12/12/2017	01/17/2018
CA	WASTEWATER PITS	Oil Wastewater Pits Listing	RWQCB, Central Valley Region	04/15/2015	04/17/2015	06/23/2015
CA	WDS	Waste Discharge System	State Water Resources Control Board	06/19/2007	06/20/2007	06/29/2007
CA	WIP	Well Investigation Program Case List	Los Angeles Water Quality Control Board	07/03/2009	07/21/2009	08/03/2009
CA	WMUDS/SWAT	Waste Management Unit Database	State Water Resources Control Board	04/01/2000	04/10/2000	05/10/2000

GOVERNMENT RECORDS SEARCHED / DATA CURRENCY TRACKING

St	Acronym	Full Name	Government Agency	Gov Date	Arvl. Date	Active Date
US	UXO	Unexploded Ordnance Sites	Department of Defense	09/30/2016	10/31/2017	01/12/2018
US	DOCKET HWC	Hazardous Waste Compliance Docket Listing	Environmental Protection Agency	06/27/2017	11/21/2017	01/12/2018
US	ECHO	Enforcement & Compliance History Information	Environmental Protection Agency	09/02/2017	09/06/2017	10/20/2017
US	IHS OPEN DUMPS	Open Dumps on Indian Land	Department of Health & Human Serivces, Indian	04/01/2014	08/06/2014	01/29/2015
US	FUELS PROGRAM	EPA Fuels Program Registered Listing	EPA	11/20/2017	11/20/2017	01/12/2018
US	ABANDONED MINES	Abandoned Mines	Department of Interior	09/25/2017	09/26/2017	10/20/2017
HISTORICAL USE RECORDS						
US	EDR MGP	EDR Proprietary Manufactured Gas Plants	EDR, Inc.			
US	EDR Hist Auto	EDR Exclusive Historical Auto Stations	EDR, Inc.			
US	EDR Hist Cleaner	EDR Exclusive Historical Cleaners	EDR, Inc.			
CA	RGA LF	Recovered Government Archive Solid Waste Facilities List	Department of Resources Recycling and Recover		07/01/2013	01/13/2014
CA	RGA LUST	Recovered Government Archive Leaking Underground Storage Tan	State Water Resources Control Board		07/01/2013	12/30/2013
COUNTY RECORDS						
CA	CS ALAMEDA	Contaminated Sites	Alameda County Environmental Health Services	09/22/2017	09/22/2017	10/10/2017
CA	UST ALAMEDA	Underground Tanks	Alameda County Environmental Health Services	10/11/2017	10/12/2017	11/08/2017
CA	CUPA AMADOR	CUPA Facility List	Amador County Environmental Health	12/08/2017	12/12/2017	12/27/2017
CA	CUPA BUTTE	CUPA Facility Listing	Public Health Department	04/21/2017	04/25/2017	08/09/2017
CA	CUPA CALVERAS	CUPA Facility Listing	Calveras County Environmental Health	08/31/2017	09/05/2017	11/08/2017
CA	CUPA COLUSA	CUPA Facility List	Health & Human Services	08/07/2017	08/08/2017	10/16/2017
CA	SL CONTRA COSTA	Site List	Contra Costa Health Services Department	11/20/2017	11/29/2017	01/19/2018
CA	CUPA DEL NORTE	CUPA Facility List	Del Norte County Environmental Health Divisio	10/31/2017	11/01/2017	11/14/2017
CA	CUPA EL DORADO	CUPA Facility List	El Dorado County Environmental Management Dep	12/04/2017	12/06/2017	12/27/2017
CA	CUPA FRESNO	CUPA Resources List	Dept. of Community Health	10/03/2017	10/06/2017	11/15/2017
CA	CUPA GLENN	CUPA Facility List	Glenn County Air Pollution Control District	10/25/2017	10/27/2017	11/15/2017
CA	CUPA HUMBOLDT	CUPA Facility List	Humboldt County Environmental Health	08/03/2017	08/08/2017	10/16/2017
CA	CUPA IMPERIAL	CUPA Facility List	San Diego Border Field Office	10/23/2017	10/24/2017	11/15/2017
CA	CUPA INYO	CUPA Facility List	Inyo County Environmental Health Services	06/08/2017	06/09/2017	08/04/2017
CA	UST KERN	Underground Storage Tank Sites & Tank Listing	Kern County Environment Health Services Depar	11/02/2017	11/07/2017	12/20/2017
CA	CUPA KINGS	CUPA Facility List	Kings County Department of Public Health	11/14/2017	11/17/2017	12/15/2017
CA	CUPA LAKE	CUPA Facility List	Lake County Environmental Health	11/09/2017	11/10/2017	11/15/2017
CA	CUPA LASSEN	CUPA Facility List	Lassen County Environmental Health	07/24/2017	07/26/2017	10/16/2017
CA	AOCONCERN	San Gabriel Valley Areas of Concern	EPA Region 9	03/30/2009	03/31/2009	10/23/2009
CA	HMS LOS ANGELES	HMS: Street Number List	Department of Public Works	10/11/2017	10/12/2017	10/17/2017
CA	LF LOS ANGELES	List of Solid Waste Facilities	La County Department of Public Works	01/16/2018	01/16/2018	02/14/2018
CA	LF LOS ANGELES CITY	City of Los Angeles Landfills	Engineering & Construction Division	01/01/2017	04/21/2017	10/09/2017
CA	SITE MIT LOS ANGELES	Site Mitigation List	Community Health Services	01/01/2018	01/17/2018	02/14/2018
CA	UST EL SEGUNDO	City of El Segundo Underground Storage Tank	City of El Segundo Fire Department	01/21/2017	04/19/2017	05/10/2017
CA	UST LONG BEACH	City of Long Beach Underground Storage Tank	City of Long Beach Fire Department	03/09/2017	03/10/2017	05/03/2017
CA	UST TORRANCE	City of Torrance Underground Storage Tank	City of Torrance Fire Department	01/04/2018	01/05/2018	01/18/2018
CA	CUPA MADERA	CUPA Facility List	Madera County Environmental Health	10/26/2017	10/27/2017	11/06/2017
CA	UST MARIN	Underground Storage Tank Sites	Public Works Department Waste Management	01/02/2018	01/05/2018	01/17/2018
CA	CUPA MERCED	CUPA Facility List	Merced County Environmental Health	01/11/2018	01/12/2018	02/08/2018
CA	CUPA MONO	CUPA Facility List	Mono County Health Department	11/21/2017	11/27/2017	12/27/2017
CA	CUPA MONTEREY	CUPA Facility Listing	Monterey County Health Department	01/09/2018	01/11/2018	01/31/2018
CA	LUST NAPA	Sites With Reported Contamination	Napa County Department of Environmental Manag	01/09/2017	01/11/2017	03/02/2017

GOVERNMENT RECORDS SEARCHED / DATA CURRENCY TRACKING

St	Acronym	Full Name	Government Agency	Gov Date	Arvl. Date	Active Date
CA	UST NAPA	Closed and Operating Underground Storage Tank Sites	Napa County Department of Environmental Manag	11/22/2017	11/27/2017	12/19/2017
CA	CUPA NEVADA	CUPA Facility List	Community Development Agency	11/02/2017	11/07/2017	11/15/2017
CA	IND_SITE ORANGE	List of Industrial Site Cleanups	Health Care Agency	11/02/2017	11/09/2017	12/07/2017
CA	LUST ORANGE	List of Underground Storage Tank Cleanups	Health Care Agency	11/02/2017	11/09/2017	12/15/2017
CA	UST ORANGE	List of Underground Storage Tank Facilities	Health Care Agency	11/02/2017	11/07/2017	12/19/2017
CA	MS PLACER	Master List of Facilities	Placer County Health and Human Services	12/08/2017	12/12/2017	01/31/2018
CA	CUPA PLUMAS	CUPA Facility List	Plumas County Environmental Health	10/23/2017	11/03/2017	11/15/2017
CA	LUST RIVERSIDE	Listing of Underground Tank Cleanup Sites	Department of Environmental Health	10/11/2017	10/12/2017	11/09/2017
CA	UST RIVERSIDE	Underground Storage Tank Tank List	Department of Environmental Health	10/12/2017	10/12/2017	11/08/2017
CA	CS SACRAMENTO	Toxic Site Clean-Up List	Sacramento County Environmental Management	11/02/2017	01/03/2018	02/05/2018
CA	ML SACRAMENTO	Master Hazardous Materials Facility List	Sacramento County Environmental Management	11/02/2017	01/03/2018	02/14/2018
CA	CUPA SAN BENITO	CUPA Facility List	San Benito County Environmental Health	11/01/2017	11/03/2017	11/17/2017
CA	PERMITS SAN BERNARDINO	Hazardous Material Permits	San Bernardino County Fire Department Hazardo	11/30/2017	12/01/2017	01/16/2018
CA	HMMD SAN DIEGO	Hazardous Materials Management Division Database	Hazardous Materials Management Division	12/04/2017	12/05/2017	01/11/2018
CA	LF SAN DIEGO	Solid Waste Facilities	Department of Health Services	10/31/2015	11/07/2015	01/04/2016
CA	SAN DIEGO CO. SAM	Environmental Case Listing	San Diego County Department of Environmental	03/23/2010	06/15/2010	07/09/2010
CA	LUST SAN FRANCISCO	Local Oversite Facilities	Department Of Public Health San Francisco Cou	09/19/2008	09/19/2008	09/29/2008
CA	UST SAN FRANCISCO	Underground Storage Tank Information	Department of Public Health	11/02/2017	11/07/2017	12/19/2017
CA	UST SAN JOAQUIN	San Joaquin Co. UST	Environmental Health Department	12/20/2017	12/21/2017	02/01/2018
CA	CUPA SAN LUIS OBISPO	CUPA Facility List	San Luis Obispo County Public Health Departme	11/16/2017	11/17/2017	12/18/2017
CA	BI SAN MATEO	Business Inventory	San Mateo County Environmental Health Service	12/12/2017	12/14/2017	01/11/2018
CA	LUST SAN MATEO	Fuel Leak List	San Mateo County Environmental Health Service	12/12/2017	12/14/2017	01/12/2018
CA	CUPA SANTA BARBARA	CUPA Facility Listing	Santa Barbara County Public Health Department	09/08/2011	09/09/2011	10/07/2011
CA	CUPA SANTA CLARA	Cupa Facility List	Department of Environmental Health	11/14/2017	11/16/2017	01/04/2018
CA	HIST LUST SANTA CLARA	HIST LUST - Fuel Leak Site Activity Report	Santa Clara Valley Water District	03/29/2005	03/30/2005	04/21/2005
CA	LUST SANTA CLARA	LOP Listing	Department of Environmental Health	03/03/2014	03/05/2014	03/18/2014
CA	SAN JOSE HAZMAT	Hazardous Material Facilities	City of San Jose Fire Department	11/01/2017	11/03/2017	12/07/2017
CA	CUPA SANTA CRUZ	CUPA Facility List	Santa Cruz County Environmental Health	01/21/2017	02/22/2017	05/23/2017
CA	CUPA SHASTA	CUPA Facility List	Shasta County Department of Resource Manageme	06/15/2017	06/19/2017	08/09/2017
CA	LUST SOLANO	Leaking Underground Storage Tanks	Solano County Department of Environmental Man	12/14/2017	12/15/2017	01/12/2018
CA	UST SOLANO	Underground Storage Tanks	Solano County Department of Environmental Man	12/14/2017	12/15/2017	01/18/2018
CA	CUPA SONOMA	Cupa Facility List	County of Sonoma Fire & Emergency Services De	12/20/2017	12/21/2017	01/31/2018
CA	LUST SONOMA	Leaking Underground Storage Tank Sites	Department of Health Services	01/04/2018	01/09/2018	02/06/2018
CA	CUPA STANISLAUS	CUPA Facility List	Stanislaus County Department of Ennvironmenta	11/01/2017	11/10/2017	11/16/2017
CA	UST SUTTER	Underground Storage Tanks	Sutter County Department of Agriculture	12/01/2017	12/04/2017	12/19/2017
CA	CUPA TEHAMA	CUPA Facility List	Tehama County Department of Environmental Hea	11/16/2017	11/17/2017	12/18/2017
CA	CUPA TRINITY	CUPA Facility List	Department of Toxic Substances Control	10/23/2017	10/24/2017	11/16/2017
CA	CUPA TULARE	CUPA Facility List	Tulare County Environmental Health Services D	09/27/2017	09/28/2017	10/16/2017
CA	CUPA TUOLUMNE	CUPA Facility List	Divison of Environmental Health	10/24/2017	10/25/2017	11/16/2017
CA	BWT VENTURA	Business Plan, Hazardous Waste Producers, and Operating Unde	Ventura County Environmental Health Division	09/26/2017	10/25/2017	12/07/2017
CA	LF VENTURA	Inventory of Illegal Abandoned and Inactive Sites	Environmental Health Division	12/01/2011	12/01/2011	01/19/2012
CA	LUST VENTURA	Listing of Underground Tank Cleanup Sites	Environmental Health Division	05/29/2008	06/24/2008	07/31/2008
CA	MED WASTE VENTURA	Medical Waste Program List	Ventura County Resource Management Agency	09/26/2017	10/25/2017	12/07/2017
CA	UST VENTURA	Underground Tank Closed Sites List	Environmental Health Division	11/27/2017	12/13/2017	01/19/2018
CA	UST YOLO	Underground Storage Tank Comprehensive Facility Report	Yolo County Department of Health	01/02/2018	01/09/2018	01/19/2018
CA	CUPA YUBA	CUPA Facility List	Yuba County Environmental Health Department	11/08/2017	11/10/2017	11/16/2017

GOVERNMENT RECORDS SEARCHED / DATA CURRENCY TRACKING

St	Acronym	Full Name	Government Agency	Gov Date	Arvl. Date	Active Date

STREET AND ADDRESS INFORMATION

© 2015 TomTom North America, Inc. All rights reserved. This material is proprietary and the subject of copyright protection and other intellectual property rights owned by or licensed to Tele Atlas North America, Inc. The use of this material is subject to the terms of a license agreement. You will be held liable for any unauthorized copying or disclosure of this material.