APPENDIX EDR

EDR REPORT

Guenoc Valley Site
Multiple APN s
Middletown, CA 95461

Inquiry Number: 5821474.2s
October 09, 2019

EDR Area / Corridor Report

6 Armstrong Road, 4th floor
Shelton, CT 06484
Toll Free: 800.352.0050
www.edrnet.com

TABLE OF CONTENTS

SECTION	PAGE
Executive Summary	ES1
Mapped Sites Summary	2
Key Map	2
Map Findings Summary	3
Focus Maps	7
Map Findings	77
Orphan Summary	OR-1
Government Records Searched/Data Currency Tracking	GR-1

Thank you for your business.
Please contact EDR at 1-800-352-0050
with any questions or comments.

Disclaimer - Copyright and Trademark Notice

This Report contains certain information obtained from a variety of public and other sources reasonably available to Environmental Data Resources, Inc. It cannot be concluded from this Report that coverage information for the target and surrounding properties does not exist from other sources. **NO WARRANTY EXPRESSED OR IMPLIED, IS MADE WHATSOEVER IN CONNECTION WITH THIS REPORT. ENVIRONMENTAL DATA RESOURCES, INC. SPECIFICALLY DISCLAIMS THE MAKING OF ANY SUCH WARRANTIES, INCLUDING WITHOUT LIMITATION, MERCHANTABILITY OR FITNESS FOR A PARTICULAR USE OR PURPOSE. ALL RISK IS ASSUMED BY THE USER. IN NO EVENT SHALL ENVIRONMENTAL DATA RESOURCES, INC. BE LIABLE TO ANYONE, WHETHER ARISING OUT OF ERRORS OR OMISSIONS, NEGLIGENCE, ACCIDENT OR ANY OTHER CAUSE, FOR ANY LOSS OF DAMAGE, INCLUDING, WITHOUT LIMITATION, SPECIAL, INCIDENTAL, CONSEQUENTIAL, OR EXEMPLARY DAMAGES. ANY LIABILITY ON THE PART OF ENVIRONMENTAL DATA RESOURCES, INC. IS STRICTLY LIMITED TO A REFUND OF THE AMOUNT PAID FOR THIS REPORT.** Purchaser accepts this Report "AS IS". Any analyses, estimates, ratings, environmental risk levels or risk codes provided in this Report are provided for illustrative purposes only, and are not intended to provide, nor should they be interpreted as providing any facts regarding, or prediction or forecast of, any environmental risk for any property. Only a Phase I Environmental Site Assessment performed by an environmental professional can provide information regarding the environmental risk for any property. Additionally, the information provided in this Report is not to be construed as legal advice.

Copyright 2019 by Environmental Data Resources, Inc. All rights reserved. Reproduction in any media or format, in whole or in part, of any report or map of Environmental Data Resources, Inc., or its affiliates, is prohibited without prior written permission.

EDR and its logos (including Sanborn and Sanborn Map) are trademarks of Environmental Data Resources, Inc. or its affiliates. All other trademarks used herein are the property of their respective owners.

EXECUTIVE SUMMARY

A search of available environmental records was conducted by Environmental Data Resources, Inc (EDR). The report was designed to assist parties seeking to meet the search requirements of EPA's Standards and Practices for All Appropriate Inquiries (40 CFR Part 312), the ASTM Standard Practice for Environmental Site Assessments (E 1527-13), the ASTM Standard Practice for Environmental Site Assessments for Forestland or Rural Property (E 2247-16), the ASTM Standard Practice for Limited Environmental Due Diligence: Transaction Screen Process (E 1528-14) or custom requirements developed for the evaluation of environmental risk associated with a parcel of real estate.

SUBJECT PROPERTY INFORMATION

ADDRESS

MULTIPLE APN S
MIDDLETOWN, CA 95461

TARGET PROPERTY SEARCH RESULTS

The Target Property was identified in the following databases.

Page Numbers and Map Identifcations refer to the EDR Area/Corridor Report where detailed data on individual sites can be reviewed.

Sites listed in ***bold italics*** are in multiple databases.

STANDARD ENVIRONMENTAL RECORDS

State and tribal leaking storage tank lists

LUST: Geotracker's Leaking Underground Fuel Tank Report

A review of the LUST list, as provided by EDR, has revealed that there is 1 LUST site within the requested target property.

Site	Address	Map ID / Focus Map(s)	Page
MAGOON ESTATE LIMITE	***22000 BUTTS CANYON R***	***B3 / 20***	***78***
Database: LUST REG 5, Date of Government Version: 07/01/2008			
Database: LUST, Date of Government Version: 06/10/2019			
Status: Completed - Case Closed			
Status: Case Closed			
Global Id: T0603300084			

State and tribal registered storage tank lists

AST: Aboveground Petroleum Storage Tank Facilities

A review of the AST list, as provided by EDR, has revealed that there are 2 AST sites within the requested target property.

Site	Address	Map ID / Focus Map(s)	Page
UNITED STATES COAST	22627 GRANGE RD	A2 / 13	77
Database: AST, Date of Government Version: 07/06/2016			

EXECUTIVE SUMMARY

Site	Address	Map ID / Focus Map(s)	Page
LANGTRY FARMS, LLC Database: AST, Date of Government Version: 07/06/2016	22000 BUTTS CANYON R	B8 / 20	88

ADDITIONAL ENVIRONMENTAL RECORDS

Local Lists of Hazardous waste / Contaminated Sites

CERS HAZ WASTE: CERS HAZ WASTE

A review of the CERS HAZ WASTE list, as provided by EDR, and dated 08/14/2019 has revealed that there are 2 CERS HAZ WASTE sites within the requested target property.

Site	Address	Map ID / Focus Map(s)	Page
LANGTRY FARMS, LLC	***22000 BUTTS CANYON R***	***B11 / 20***	***89***
GUENOC WINERY CLASS	***21000 BUTTS CANYON R***	***C15 / 19***	***96***

Local Lists of Registered Storage Tanks

SWEEPS UST: SWEEPS UST Listing

A review of the SWEEPS UST list, as provided by EDR, and dated 06/01/1994 has revealed that there is 1 SWEEPS UST site within the requested target property.

Site	Address	Map ID / Focus Map(s)	Page
MAGOON ESTATE LIMITE Status: A Tank Status: A Comp Number: 44561	***22000 BUTTS CANYON R***	***B3 / 20***	***78***

HIST UST: Hazardous Substance Storage Container Database

A review of the HIST UST list, as provided by EDR, and dated 10/15/1990 has revealed that there is 1 HIST UST site within the requested target property.

Site	Address	Map ID / Focus Map(s)	Page
MAGOON ESTATE LIMITE Facility Id: 00000044561	***22000 BUTTS CANYON R***	***B3 / 20***	***78***

CERS TANKS: California Environmental Reporting System (CERS) Tanks

A review of the CERS TANKS list, as provided by EDR, and dated 08/14/2019 has revealed that there is 1 CERS TANKS site within the requested target property.

Site	Address	Map ID / Focus Map(s)	Page
LANGTRY FARMS, LLC	***22000 BUTTS CANYON R***	***B11 / 20***	***89***

EXECUTIVE SUMMARY

Records of Emergency Release Reports

LDS: Land Disposal Sites Listing

A review of the LDS list, as provided by EDR, and dated 06/10/2019 has revealed that there is 1 LDS site within the requested target property.

Site	Address	Map ID / Focus Map(s)	Page
GUENOC WINERY CLASS Global Id: T10000009547 Status: Open - Active	***21000 BUTTS CANYON R***	***C15 / 19***	***96***

Other Ascertainable Records

RCRA NonGen / NLR: RCRA - Non Generators / No Longer Regulated

A review of the RCRA NonGen / NLR list, as provided by EDR, and dated 03/25/2019 has revealed that there is 1 RCRA NonGen / NLR site within the requested target property.

Site	Address	Map ID / Focus Map(s)	Page
LANGTRY FARMS LLC EPA ID:: CAL000429912	22000 BUTTS CANYON R	B5 / 20	85

FINDS: Facility Index System/Facility Registry System

A review of the FINDS list, as provided by EDR, and dated 05/03/2019 has revealed that there are 5 FINDS sites within the requested target property.

Site	Address	Map ID / Focus Map(s)	Page
LANGTRY FARMS LLC Registry ID:: 110070429560	***22000 BUTTS CANYON R***	***B9 / 20***	***89***
GUENOC RANCH Registry ID:: 110065580721	22000 BUTTS CANYON R	B10 / 20	89
LANGTRY FARMSNA LLC Registry ID:: 110066199740	22000 BUTTS CANYON R	B12 / 20	95
GUENOC WINERY INC. Registry ID:: 110055669389	21000 BUTTS CANYON R	C13 / 19	95
GUENOC WINERY CLASS Registry ID:: 110066056001	21000 BUTTS CANYON	C14 / 19	96

ECHO: Enforcement & Compliance History Information

A review of the ECHO list, as provided by EDR, and dated 07/06/2019 has revealed that there is 1 ECHO site within the requested target property.

Site	Address	Map ID / Focus Map(s)	Page
LANGTRY FARMS LLC	***22000 BUTTS CANYON R***	***B9 / 20***	***89***

EXECUTIVE SUMMARY

Registry ID: 110070429560

Cortese: "Cortese" Hazardous Waste & Substances Sites List

A review of the Cortese list, as provided by EDR, and dated 06/24/2019 has revealed that there is 1 Cortese site within the requested target property.

Site	Address	Map ID / Focus Map(s)	Page
GUENOC WINERY CLASS	***21000 BUTTS CANYON R***	***C15 / 19***	***96***

CUPA Listings: CUPA Resources List

A review of the CUPA Listings list, as provided by EDR, has revealed that there are 2 CUPA Listings sites within the requested target property.

Site	Address	Map ID / Focus Map(s)	Page
MAGOON ESTATE LIMITE	***22000 BUTTS CANYON R***	***B3 / 20***	***78***
Database: CUPA LAKE, Date of Government Version: 05/30/2019 Facility: FA0001071			
GUENOC WINERY CLASS	***21000 BUTTS CANYON R***	***C15 / 19***	***96***
Database: CUPA LAKE, Date of Government Version: 05/30/2019 Facility: FA0000078			

ENF: Enforcement Action Listing

A review of the ENF list, as provided by EDR, and dated 07/19/2019 has revealed that there is 1 ENF site within the requested target property.

Site	Address	Map ID / Focus Map(s)	Page
GUENOC WINERY CLASS	***21000 BUTTS CANYON R***	***C15 / 19***	***96***
Status: Historical Status: Active Facility Id: 654934 Facility Id: 228116			

HAZNET: Facility and Manifest Data

A review of the HAZNET list, as provided by EDR, and dated 12/31/2017 has revealed that there are 2 HAZNET sites within the requested target property.

Site	Address	Map ID / Focus Map(s)	Page
US COAST GUARD LORAN GEPAID: CAL000312554	22627 GRANGE RD	A1 / 13	76
GUENOC RANCH GEPAID: CAL000000474	22000 BUTTS CANYON R	B6 / 20	86

EXECUTIVE SUMMARY

HIST CORTESE: Hazardous Waste & Substance Site List

A review of the HIST CORTESE list, as provided by EDR, and dated 04/01/2001 has revealed that there is 1 HIST CORTESE site within the requested target property.

Site	Address	Map ID / Focus Map(s)	Page
GUENOC RANCH Reg Id: 170105	22000 BUTTS CNYN	B7 / 20	88

WDS: Waste Discharge System

A review of the WDS list, as provided by EDR, and dated 06/19/2007 has revealed that there is 1 WDS site within the requested target property.

Site	Address	Map ID / Focus Map(s)	Page
GUENOC WINERY CLASS Facility Status: A Facility Id: 5A172012001	***21000 BUTTS CANYON R***	***C15 / 19***	***96***

CIWQS: California Integrated Water Quality System

A review of the CIWQS list, as provided by EDR, and dated 06/04/2019 has revealed that there is 1 CIWQS site within the requested target property.

Site	Address	Map ID / Focus Map(s)	Page
GUENOC WINERY CLASS	***21000 BUTTS CANYON R***	***C15 / 19***	***96***

CERS: CERS

A review of the CERS list, as provided by EDR, and dated 08/14/2019 has revealed that there are 4 CERS sites within the requested target property.

Site	Address	Map ID / Focus Map(s)	Page
MAGOON ESTATE LIMITE	***22000 BUTTS CANYON R***	***B3 / 20***	***78***
LANGTRY FARMS, LLC	***22000 BUTTS CANYON R***	***B11 / 20***	***89***
GUENOC WINERY CLASS	***21000 BUTTS CANYON R***	***C15 / 19***	***96***
GUENOC WINERY CLASS	21000 BUTTS CANYON	C16 / 19	131

EDR RECOVERED GOVERNMENT ARCHIVES

Exclusive Recovered Govt. Archives

RGA LUST: Recovered Government Archive Leaking Underground Storage Tank

A review of the RGA LUST list, as provided by EDR, has revealed that there is 1 RGA LUST site within the requested target property.

Site	Address	Map ID / Focus Map(s)	Page
GUENOC RANCH	22000 BUTTS CANYON R	B4 / 20	84

EXECUTIVE SUMMARY

SURROUNDING SITES: SEARCH RESULTS

Surrounding sites were identified in the following databases.

Page Numbers and Map Identifcations refer to the EDR Area/Corridor Report where detailed data on individual sites can be reviewed.

Sites listed in ***bold italics*** are in multiple databases.

Unmappable (orphan) sites are not considered in the foregoing analysis.

STANDARD ENVIRONMENTAL RECORDS

Federal CERCLIS NFRAP site list

SEMS-ARCHIVE: Superfund Enterprise Management System Archive

A review of the SEMS-ARCHIVE list, as provided by EDR, and dated 07/19/2019 has revealed that there is 1 SEMS-ARCHIVE site within approximately 0.5 miles of the requested target property.

Site	Address	Direction / Distance	Map ID / Focus Map(s)	Page
GEOTHERMAL INDUSTRIE Site ID: 0901692 EPA Id: CAD098080484	***BUTTS CANYON RD***	***WSW 1/4 - 1/2 (0.480 mi.)***	***E25 / 18***	***151***

Federal RCRA CORRACTS facilities list

CORRACTS: Corrective Action Report

A review of the CORRACTS list, as provided by EDR, and dated 03/25/2019 has revealed that there is 1 CORRACTS site within approximately1 mile of the requested target property.

Site	Address	Direction / Distance	Map ID / Focus Map(s)	Page
GEOTHERMAL INDUSTRIE EPA ID:: CAD098080484	***BUTTS CANYON RD***	***WSW 1/4 - 1/2 (0.480 mi.)***	***E25 / 18***	***151***

Federal RCRA non-CORRACTS TSD facilities list

RCRA-TSDF: RCRA - Treatment, Storage and Disposal

A review of the RCRA-TSDF list, as provided by EDR, and dated 03/25/2019 has revealed that there is 1 RCRA-TSDF site within approximately 0.5 miles of the requested target property.

Site	Address	Direction / Distance	Map ID / Focus Map(s)	Page
GEOTHERMAL INDUSTRIE EPA ID:: CAD098080484	***BUTTS CANYON RD***	***WSW 1/4 - 1/2 (0.480 mi.)***	***E25 / 18***	***151***

EXECUTIVE SUMMARY

State- and tribal - equivalent CERCLIS

ENVIROSTOR: EnviroStor Database

A review of the ENVIROSTOR list, as provided by EDR, and dated 07/29/2019 has revealed that there are 3 ENVIROSTOR sites within approximately1 mile of the requested target property.

Site	Address	Direction / Distance	Map ID / Focus Map(s)	Page
USCG LORAN C STA Status: No Action Required Facility Id: 17960001	E. GRANGE ROAD	NW 1/8 - 1/4 (0.131 mi.)	17 / 7	134
GEOTHERMAL, INC Status: Refer: RWQCB Facility Id: 17490002	19020 BUTTS CANYON R	WSW 1/4 - 1/2 (0.480 mi.)	E21 / 18	141
GEOTHERMAL INC Status: Refer: RWQCB Facility Id: 80001735	***19020 BUTTS CANYON R***	***WSW 1/4 - 1/2 (0.480 mi.)***	***E27 / 18***	***189***

State and tribal leaking storage tank lists

LUST: Geotracker's Leaking Underground Fuel Tank Report

A review of the LUST list, as provided by EDR, has revealed that there are 2 LUST sites within approximately 0.5 miles of the requested target property.

Site	Address	Direction / Distance	Map ID / Focus Map(s)	Page
MIDDLETOWN ENTERPRIS Database: LUST, Date of Government Version: 06/10/2019 Status: Completed - Case Closed Global Id: T0603300046	***18975 BUTTS CANYON R***	***W 1/4 - 1/2 (0.374 mi.)***	***D19 / 18***	***136***
MIDDLETOWN AIR STRIP Database: LUST REG 5, Date of Government Version: 07/01/2008 Status: Case Closed	***18975 BUTTS CNYN***	***W 1/4 - 1/2 (0.374 mi.)***	***D20 / 18***	***140***

ADDITIONAL ENVIRONMENTAL RECORDS

Local Lists of Landfill / Solid Waste Disposal Sites

WMUDS/SWAT: Waste Management Unit Database

A review of the WMUDS/SWAT list, as provided by EDR, and dated 04/01/2000 has revealed that there is 1 WMUDS/SWAT site within approximately 0.5 miles of the requested target property.

Site	Address	Direction / Distance	Map ID / Focus Map(s)	Page
BUTTS CANYON RD. FAC	***19020 BUTTS CANYON R***	***WSW 1/4 - 1/2 (0.480 mi.)***	***E22 / 18***	***142***

EXECUTIVE SUMMARY

Local Lists of Hazardous waste / Contaminated Sites

Toxic Pits: Toxic Pits Cleanup Act Sites

A review of the Toxic Pits list, as provided by EDR, and dated 07/01/1995 has revealed that there is 1 Toxic Pits site within approximately1 mile of the requested target property.

Site	Address	Direction / Distance	Map ID / Focus Map(s)	Page
GEOTHERMAL, BUTTS CA Closure Date: 06/30/93 Task #: 85017 Status: CLOSED	19020 BUTTS CANYON R	WSW 1/4 - 1/2 (0.480 mi.)	E23 / 18	151

Local Lists of Registered Storage Tanks

HIST UST: Hazardous Substance Storage Container Database

A review of the HIST UST list, as provided by EDR, and dated 10/15/1990 has revealed that there is 1 HIST UST site within approximately 0.25 miles of the requested target property.

Site	Address	Direction / Distance	Map ID / Focus Map(s)	Page
LORAN C STATION MIDD Facility Id: 00000054201	END OF GRANGE ROAD	NW 1/8 - 1/4 (0.190 mi.)	18 / 13	136

Other Ascertainable Records

Cortese: "Cortese" Hazardous Waste & Substances Sites List

A review of the Cortese list, as provided by EDR, and dated 06/24/2019 has revealed that there is 1 Cortese site within approximately 0.5 miles of the requested target property.

Site	Address	Direction / Distance	Map ID / Focus Map(s)	Page
BUTTS CANYON RD FACI	***19020 BUTTS CANYON***	***WSW 1/4 - 1/2 (0.480 mi.)***	***E26 / 18***	***165***

HIST CORTESE: Hazardous Waste & Substance Site List

A review of the HIST CORTESE list, as provided by EDR, and dated 04/01/2001 has revealed that there are 2 HIST CORTESE sites within approximately 0.5 miles of the requested target property.

Site	Address	Direction / Distance	Map ID / Focus Map(s)	Page
MIDDLETOWN AIR STRIP Reg Id: 170066	***18975 BUTTS CNYN***	***W 1/4 - 1/2 (0.374 mi.)***	***D20 / 18***	***140***
BUTTS CANYON RD. FAC Reg Id: 5A170304001	19020 BUTTS CNYN	WSW 1/4 - 1/2 (0.480 mi.)	E24 / 18	151

EXECUTIVE SUMMARY

HWP: EnviroStor Permitted Facilities Listing

A review of the HWP list, as provided by EDR, and dated 05/20/2019 has revealed that there is 1 HWP site within approximately1 mile of the requested target property.

Site	Address	Direction / Distance	Map ID / Focus Map(s)	Page
GEOTHERMAL INC EPA Id: CAD098080484 Cleanup Status: CLOSED	***19020 BUTTS CANYON R***	***WSW 1/4 - 1/2 (0.480 mi.)***	***E27 / 18***	***189***

MAPPED SITES SUMMARY

Target Property:
MULTIPLE APN S
MIDDLETOWN, CA 95461

MAP ID / FOCUS MAP	SITE NAME	ADDRESS	DATABASE ACRONYMS	DIST (ft. & mi.) DIRECTION		
A1 / 13	US COAST GUARD LORAN	22627 GRANGE RD	HAZNET	TP		
A2 / 13	UNITED STATES COAST	22627 GRANGE RD	AST	TP		
B3 / 20	MAGOON ESTATE LIMITE	22000 BUTTS CANYON R	LUST, SWEEPS UST, HIST UST, CUPA Listing...	TP		
B4 / 20	GUENOC RANCH	22000 BUTTS CANYON R	RGA LUST	TP		
B5 / 20	LANGTRY FARMS LLC	22000 BUTTS CANYON R	RCRA NonGen / NLR	TP		
B6 / 20	GUENOC RANCH	22000 BUTTS CANYON R	HAZNET	TP		
B7 / 20	GUENOC RANCH	22000 BUTTS CNYN	HIST CORTESE	TP		
B8 / 20	LANGTRY FARMS, LLC	22000 BUTTS CANYON R	AST	TP		
B9 / 20	LANGTRY FARMS LLC	22000 BUTTS CANYON R	FINDS, ECHO	TP		
B10 / 20	GUENOC RANCH	22000 BUTTS CANYON R	FINDS	TP		
B11 / 20	LANGTRY FARMS, LLC	22000 BUTTS CANYON R	CERS HAZ WASTE, CERS TANKS, CERS	TP		
B12 / 20	LANGTRY FARMSNA LLC	22000 BUTTS CANYON R	FINDS	TP		
C13 / 19	GUENOC WINERY INC.	21000 BUTTS CANYON R	FINDS	TP		
C14 / 19	GUENOC WINERY CLASS	21000 BUTTS CANYON	FINDS	TP		
C15 / 19	GUENOC WINERY CLASS	21000 BUTTS CANYON R	CERS HAZ WASTE, LDS, Cortese, CUPA Listi...	TP		
C16 / 19	GUENOC WINERY CLASS	21000 BUTTS CANYON	CERS	TP		
17 / 7	USCG LORAN C STA	E. GRANGE ROAD	ENVIROSTOR	694	0.131	NW
18 / 13	LORAN C STATION MIDD	END OF GRANGE ROAD	HIST UST	1002	0.190	NW
D19 / 18	MIDDLETOWN ENTERPRIS	18975 BUTTS CANYON R	LUST, SWEEPS UST, HIST UST	1975	0.374	West
D20 / 18	MIDDLETOWN AIR STRIP	18975 BUTTS CNYN	LUST, HIST CORTESE, CERS	1975	0.374	West
E21 / 18	GEOTHERMAL, INC	19020 BUTTS CANYON R	ENVIROSTOR	2532	0.480	WSW
E22 / 18	BUTTS CANYON RD. FAC	19020 BUTTS CANYON R	WMUDS/SWAT, HAZNET, NPDES, WDS, CIWQS	2532	0.480	WSW
E23 / 18	GEOTHERMAL, BUTTS CA	19020 BUTTS CANYON R	Toxic Pits	2532	0.480	WSW
E24 / 18	BUTTS CANYON RD. FAC	19020 BUTTS CNYN	HIST CORTESE	2532	0.480	WSW
E25 / 18	GEOTHERMAL INDUSTRIE	BUTTS CANYON RD	SEMS-ARCHIVE, CORRACTS, RCRA-TSDF, RCRA	2532	0.480	WSW
E26 / 18	BUTTS CANYON RD FACI	19020 BUTTS CANYON	LDS, Cortese, ENF, CIWQS, CERS	2532	0.480	WSW
E27 / 18	GEOTHERMAL INC	19020 BUTTS CANYON R	ENVIROSTOR, HWP, CERS	2532	0.480	WSW

Key Map - 5821474.2s

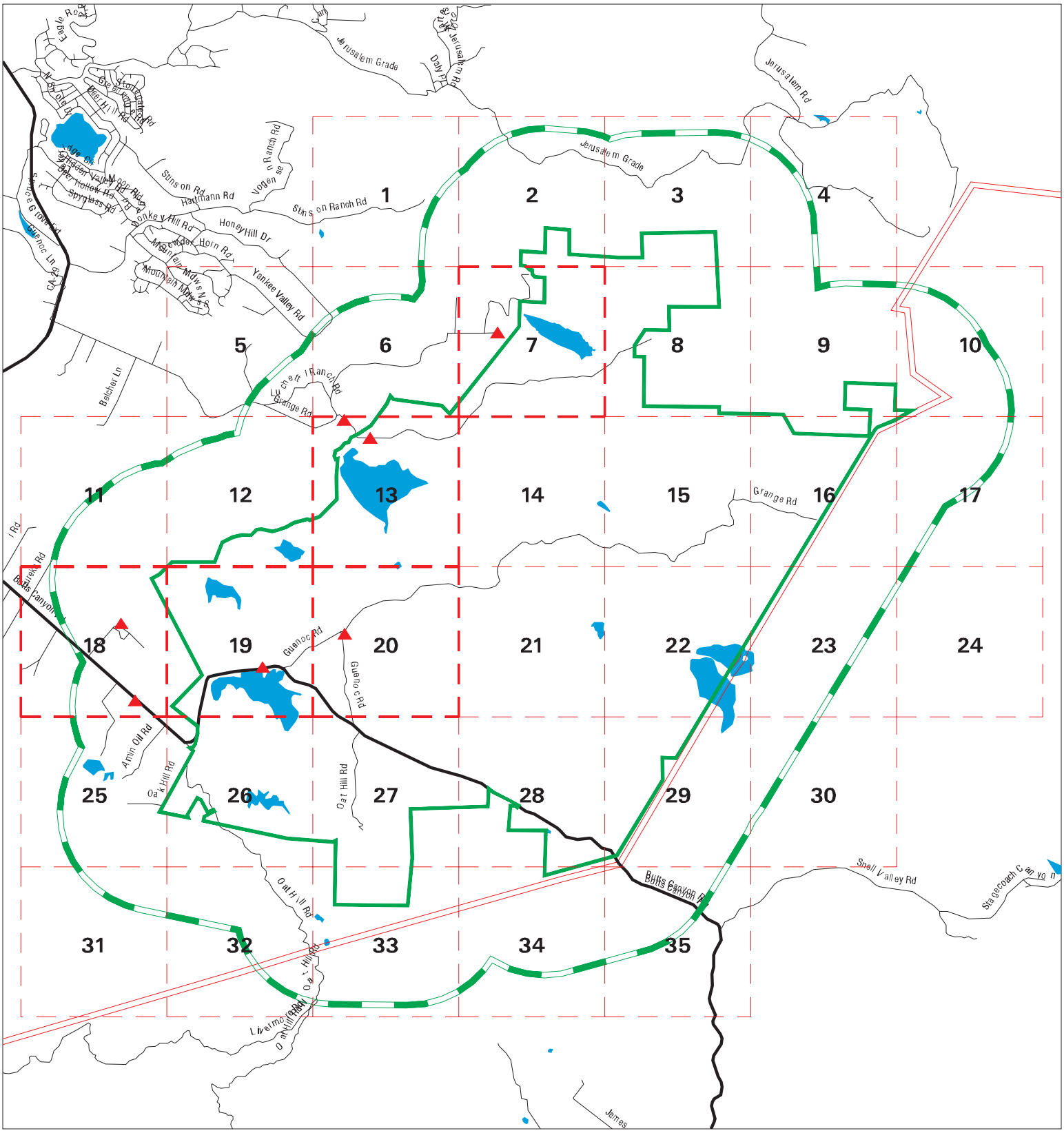

Sites	Focus Map - Sites	Indian Reservations BIA
Target Property	National Priority List Sites	
Search Buffer	Areas of Concern	
Focus Map - No Sites	Dept. Defense Sites	

0 1 2 Miles

SITE NAME: Guenoc Valley Site	CLIENT: ANALYTICAL ENVIRONMENTAL SERVICES
ADDRESS: Multiple APN s	CONTACT: Kristin Miner
CITY/STATE: Middletown CA	INQUIRY #: 5821474.2s
ZIP: 95461	DATE: 10/09/19 12:21 PM

Copyright © 2019 EDR, Inc. © 2015 TomTom Rel. 2015.

MAP FINDINGS SUMMARY

Database	Search Distance (Miles)	Target Property	< 1/8	1/8 - 1/4	1/4 - 1/2	1/2 - 1	> 1	Total Plotted
STANDARD ENVIRONMENTAL RECORDS								
Federal NPL site list								
NPL	1.000		0	0	0	0	NR	0
Proposed NPL	1.000		0	0	0	0	NR	0
NPL LIENS	1.000		0	0	0	0	NR	0
Federal Delisted NPL site list								
Delisted NPL	1.000		0	0	0	0	NR	0
Federal CERCLIS list								
FEDERAL FACILITY	0.500		0	0	0	NR	NR	0
SEMS	0.500		0	0	0	NR	NR	0
Federal CERCLIS NFRAP site list								
SEMS-ARCHIVE	0.500		0	0	1	NR	NR	1
Federal RCRA CORRACTS facilities list								
CORRACTS	1.000		0	0	1	0	NR	1
Federal RCRA non-CORRACTS TSD facilities list								
RCRA-TSDF	0.500		0	0	1	NR	NR	1
Federal RCRA generators list								
RCRA-LQG	0.250		0	0	NR	NR	NR	0
RCRA-SQG	0.250		0	0	NR	NR	NR	0
RCRA-VSQG	0.250		0	0	NR	NR	NR	0
Federal institutional controls / engineering controls registries								
LUCIS	0.500		0	0	0	NR	NR	0
US ENG CONTROLS	0.500		0	0	0	NR	NR	0
US INST CONTROL	0.500		0	0	0	NR	NR	0
Federal ERNS list								
ERNS	TP		NR	NR	NR	NR	NR	0
State- and tribal - equivalent NPL								
RESPONSE	1.000		0	0	0	0	NR	0
State- and tribal - equivalent CERCLIS								
ENVIROSTOR	1.000		0	1	2	0	NR	3
State and tribal landfill and/or solid waste disposal site lists								
SWF/LF	0.500		0	0	0	NR	NR	0
State and tribal leaking storage tank lists								
LUST	0.500	1	0	0	2	NR	NR	3

MAP FINDINGS SUMMARY

Database	Search Distance (Miles)	Target Property	< 1/8	1/8 - 1/4	1/4 - 1/2	1/2 - 1	> 1	Total Plotted
INDIAN LUST	0.500		0	0	0	NR	NR	0
CPS-SLIC	0.500		0	0	0	NR	NR	0
State and tribal registered storage tank lists								
FEMA UST	0.250		0	0	NR	NR	NR	0
UST	0.250		0	0	NR	NR	NR	0
AST	0.250	2	0	0	NR	NR	NR	2
INDIAN UST	0.250		0	0	NR	NR	NR	0
State and tribal voluntary cleanup sites								
VCP	0.500		0	0	0	NR	NR	0
INDIAN VCP	0.500		0	0	0	NR	NR	0
State and tribal Brownfields sites								
BROWNFIELDS	0.500		0	0	0	NR	NR	0
ADDITIONAL ENVIRONMENTAL RECORDS								
Local Brownfield lists								
US BROWNFIELDS	0.500		0	0	0	NR	NR	0
Local Lists of Landfill / Solid Waste Disposal Sites								
WMUDS/SWAT	0.500		0	0	1	NR	NR	1
SWRCY	0.500		0	0	0	NR	NR	0
HAULERS	TP		NR	NR	NR	NR	NR	0
INDIAN ODI	0.500		0	0	0	NR	NR	0
DEBRIS REGION 9	0.500		0	0	0	NR	NR	0
ODI	0.500		0	0	0	NR	NR	0
IHS OPEN DUMPS	0.500		0	0	0	NR	NR	0
Local Lists of Hazardous waste / Contaminated Sites								
US HIST CDL	TP		NR	NR	NR	NR	NR	0
HIST Cal-Sites	1.000		0	0	0	0	NR	0
SCH	0.250		0	0	NR	NR	NR	0
CDL	TP		NR	NR	NR	NR	NR	0
Toxic Pits	1.000		0	0	1	0	NR	1
CERS HAZ WASTE	0.250	2	0	0	NR	NR	NR	2
US CDL	TP		NR	NR	NR	NR	NR	0
PFAS	0.500		0	0	0	NR	NR	0
Local Lists of Registered Storage Tanks								
SWEEPS UST	0.250	1	0	0	NR	NR	NR	1
HIST UST	0.250	1	0	1	NR	NR	NR	2
CERS TANKS	0.250	1	0	0	NR	NR	NR	1
CA FID UST	0.250		0	0	NR	NR	NR	0
Local Land Records								
LIENS	TP		NR	NR	NR	NR	NR	0

MAP FINDINGS SUMMARY

Database	Search Distance (Miles)	Target Property	< 1/8	1/8 - 1/4	1/4 - 1/2	1/2 - 1	> 1	Total Plotted
LIENS 2	TP		NR	NR	NR	NR	NR	0
DEED	0.500		0	0	0	NR	NR	0
Records of Emergency Release Reports								
HMIRS	TP		NR	NR	NR	NR	NR	0
CHMIRS	TP		NR	NR	NR	NR	NR	0
LDS	TP	1	NR	NR	NR	NR	NR	1
MCS	TP		NR	NR	NR	NR	NR	0
SPILLS 90	TP		NR	NR	NR	NR	NR	0
Other Ascertainable Records								
RCRA NonGen / NLR	0.250	1	0	0	NR	NR	NR	1
FUDS	1.000		0	0	0	0	NR	0
DOD	1.000		0	0	0	0	NR	0
SCRD DRYCLEANERS	0.500		0	0	0	NR	NR	0
US FIN ASSUR	TP		NR	NR	NR	NR	NR	0
EPA WATCH LIST	TP		NR	NR	NR	NR	NR	0
2020 COR ACTION	0.250		0	0	NR	NR	NR	0
TSCA	TP		NR	NR	NR	NR	NR	0
TRIS	TP		NR	NR	NR	NR	NR	0
SSTS	TP		NR	NR	NR	NR	NR	0
ROD	1.000		0	0	0	0	NR	0
RMP	TP		NR	NR	NR	NR	NR	0
RAATS	TP		NR	NR	NR	NR	NR	0
PRP	TP		NR	NR	NR	NR	NR	0
PADS	TP		NR	NR	NR	NR	NR	0
ICIS	TP		NR	NR	NR	NR	NR	0
FTTS	TP		NR	NR	NR	NR	NR	0
MLTS	TP		NR	NR	NR	NR	NR	0
COAL ASH DOE	TP		NR	NR	NR	NR	NR	0
COAL ASH EPA	0.500		0	0	0	NR	NR	0
PCB TRANSFORMER	TP		NR	NR	NR	NR	NR	0
RADINFO	TP		NR	NR	NR	NR	NR	0
HIST FTTS	TP		NR	NR	NR	NR	NR	0
DOT OPS	TP		NR	NR	NR	NR	NR	0
CONSENT	1.000		0	0	0	0	NR	0
INDIAN RESERV	1.000		0	0	0	0	NR	0
FUSRAP	1.000		0	0	0	0	NR	0
UMTRA	0.500		0	0	0	NR	NR	0
LEAD SMELTERS	TP		NR	NR	NR	NR	NR	0
US AIRS	TP		NR	NR	NR	NR	NR	0
US MINES	0.250		0	0	NR	NR	NR	0
ABANDONED MINES	0.250		0	0	NR	NR	NR	0
FINDS	TP	5	NR	NR	NR	NR	NR	5
ECHO	TP	1	NR	NR	NR	NR	NR	1
UXO	1.000		0	0	0	0	NR	0
DOCKET HWC	TP		NR	NR	NR	NR	NR	0
FUELS PROGRAM	0.250		0	0	NR	NR	NR	0
CA BOND EXP. PLAN	1.000		0	0	0	0	NR	0
Cortese	0.500	1	0	0	1	NR	NR	2
CUPA Listings	0.250	2	0	0	NR	NR	NR	2

MAP FINDINGS SUMMARY

Database	Search Distance (Miles)	Target Property	< 1/8	1/8 - 1/4	1/4 - 1/2	1/2 - 1	> 1	Total Plotted
DRYCLEANERS	0.250		0	0	NR	NR	NR	0
EMI	TP		NR	NR	NR	NR	NR	0
ENF	TP	1	NR	NR	NR	NR	NR	1
Financial Assurance	TP		NR	NR	NR	NR	NR	0
HAZNET	TP	2	NR	NR	NR	NR	NR	2
ICE	TP		NR	NR	NR	NR	NR	0
HIST CORTESE	0.500	1	0	0	2	NR	NR	3
HWP	1.000		0	0	1	0	NR	1
HWT	0.250		0	0	NR	NR	NR	0
MINES	0.250		0	0	NR	NR	NR	0
MWMP	0.250		0	0	NR	NR	NR	0
NPDES	TP		NR	NR	NR	NR	NR	0
PEST LIC	TP		NR	NR	NR	NR	NR	0
PROC	0.500		0	0	0	NR	NR	0
Notify 65	1.000		0	0	0	0	NR	0
UIC	TP		NR	NR	NR	NR	NR	0
UIC GEO	TP		NR	NR	NR	NR	NR	0
WASTEWATER PITS	0.500		0	0	0	NR	NR	0
WDS	TP	1	NR	NR	NR	NR	NR	1
WIP	0.250		0	0	NR	NR	NR	0
MILITARY PRIV SITES	TP		NR	NR	NR	NR	NR	0
PROJECT	TP		NR	NR	NR	NR	NR	0
WDR	TP		NR	NR	NR	NR	NR	0
CIWQS	TP	1	NR	NR	NR	NR	NR	1
CERS	TP	4	NR	NR	NR	NR	NR	4
NON-CASE INFO	TP		NR	NR	NR	NR	NR	0
OTHER OIL GAS	TP		NR	NR	NR	NR	NR	0
PROD WATER PONDS	TP		NR	NR	NR	NR	NR	0
SAMPLING POINT	TP		NR	NR	NR	NR	NR	0
WELL STIM PROJ	TP		NR	NR	NR	NR	NR	0
EDR HIGH RISK HISTORICAL RECORDS								
EDR Exclusive Records								
EDR MGP	1.000		0	0	0	0	NR	0
EDR Hist Auto	0.125		0	NR	NR	NR	NR	0
EDR Hist Cleaner	0.125		0	NR	NR	NR	NR	0
EDR RECOVERED GOVERNMENT ARCHIVES								
Exclusive Recovered Govt. Archives								
RGA LF	TP		NR	NR	NR	NR	NR	0
RGA LUST	TP	1	NR	NR	NR	NR	NR	1
- Totals --		30	0	2	13	0	0	45

NOTES:

TP = Target Property

NR = Not Requested at this Search Distance

Sites may be listed in more than one database

Focus Map - 1 - 5821474.2s

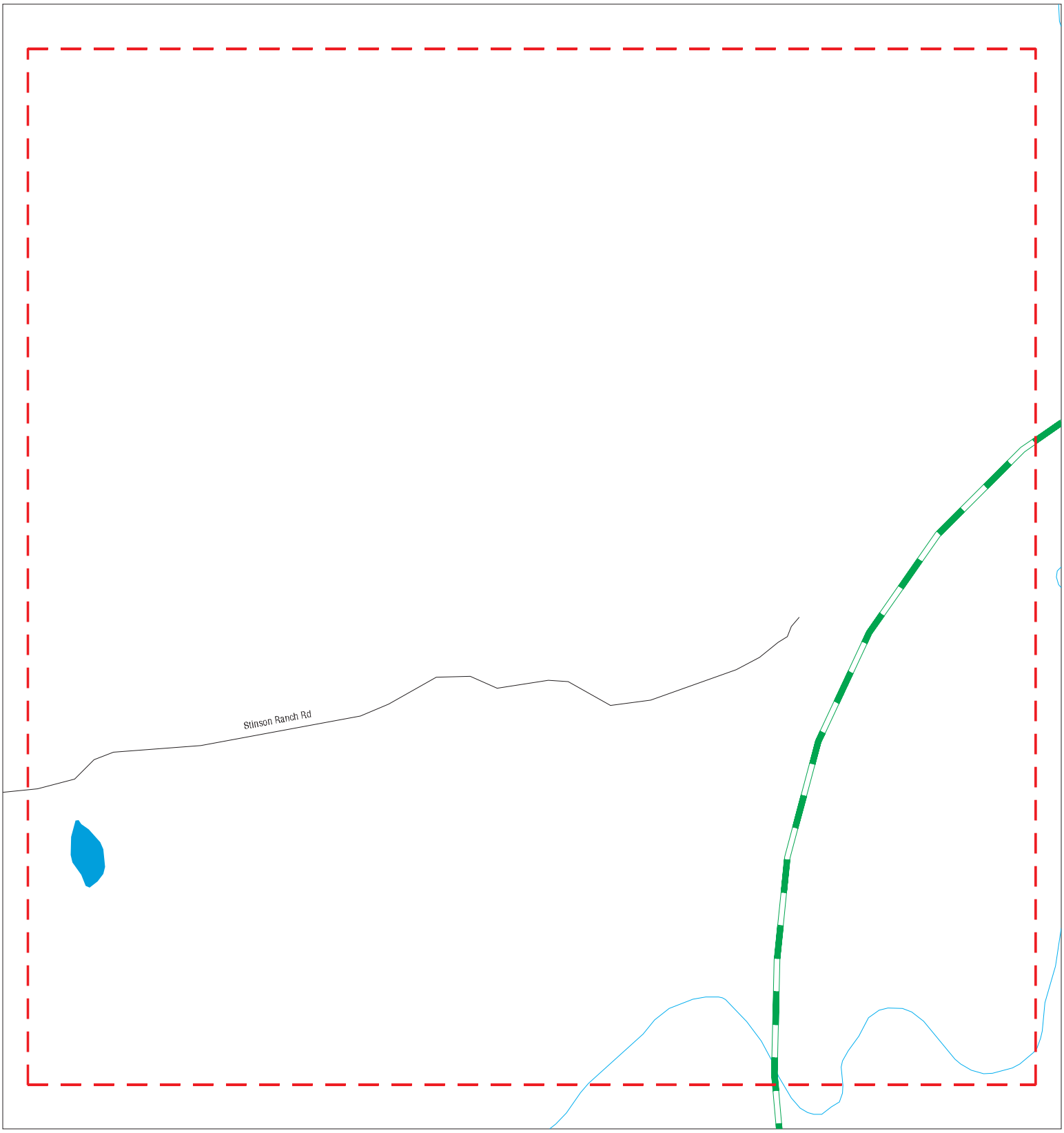

Sites
Target Property
Search Buffer
Focus Map - No Sites
Focus Map - Sites
Power Line
National Priority List Sites
Areas of Concern
Dept. Defense Sites
Indian Reservations BIA

0 1/8 1/4 Miles

SITE NAME: Guenoc Valley Site ADDRESS: Multiple APN s CITY/STATE: Middletown CA ZIP: 95461	CLIENT: ANALYTICAL ENVIRONMENTAL SERVICES CONTACT: Kristin Miner INQUIRY #: 5821474.2s DATE: 10/09/19

Copyright © 2019 EDR, Inc. © 2015 TomTom Rel. 2015.

MAPPED SITES SUMMARY - FOCUS MAP 1

Target Property:
MULTIPLE APN S
MIDDLETOWN, CA 95461

MAP ID / FOCUS MAP	SITE NAME	ADDRESS	DATABASE ACRONYMS	DIST (ft. & mi.) DIRECTION

NO MAPPED SITES FOUND

Focus Map - 2 - 5821474.2s

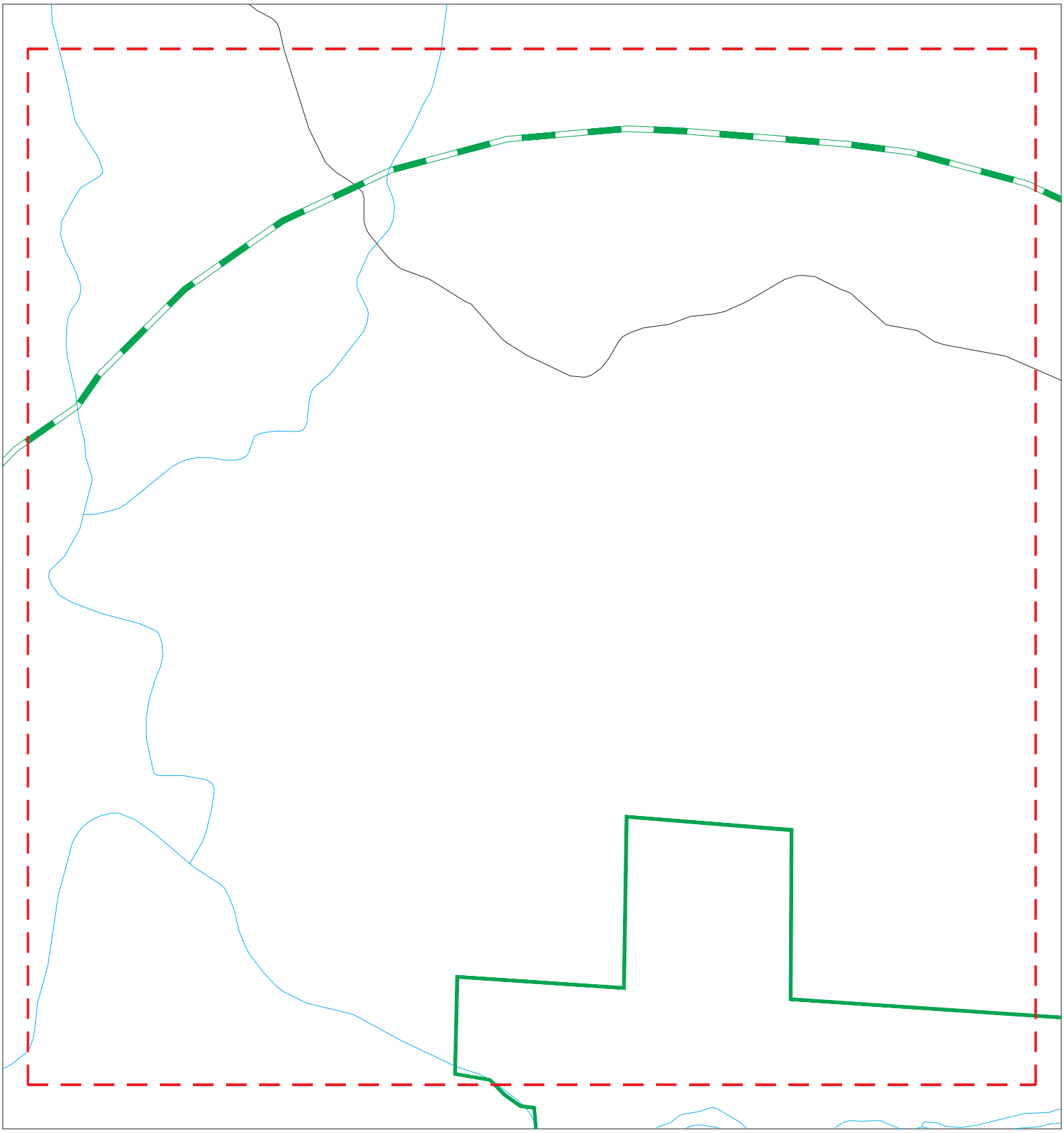

Sites
Target Property
Search Buffer
Focus Map - No Sites
Focus Map - Sites
Power Line
National Priority List Sites
Areas of Concern
Dept. Defense Sites
Indian Reservations BIA

0 1/8 1/4 Miles

SITE NAME: Guenoc Valley Site ADDRESS: Multiple APN s CITY/STATE: Middletown CA ZIP: 95461	CLIENT: ANALYTICAL ENVIRONMENTAL SERVICES CONTACT: Kristin Miner INQUIRY #: 5821474.2s DATE: 10/09/19

Copyright © 2019 EDR, Inc. © 2015 TomTom Rel. 2015.

MAPPED SITES SUMMARY - FOCUS MAP 2

Target Property:
MULTIPLE APN S
MIDDLETOWN, CA 95461

MAP ID / FOCUS MAP	SITE NAME	ADDRESS	DATABASE ACRONYMS	DIST (ft. & mi.) DIRECTION

NO MAPPED SITES FOUND

Focus Map - 3 - 5821474.2s

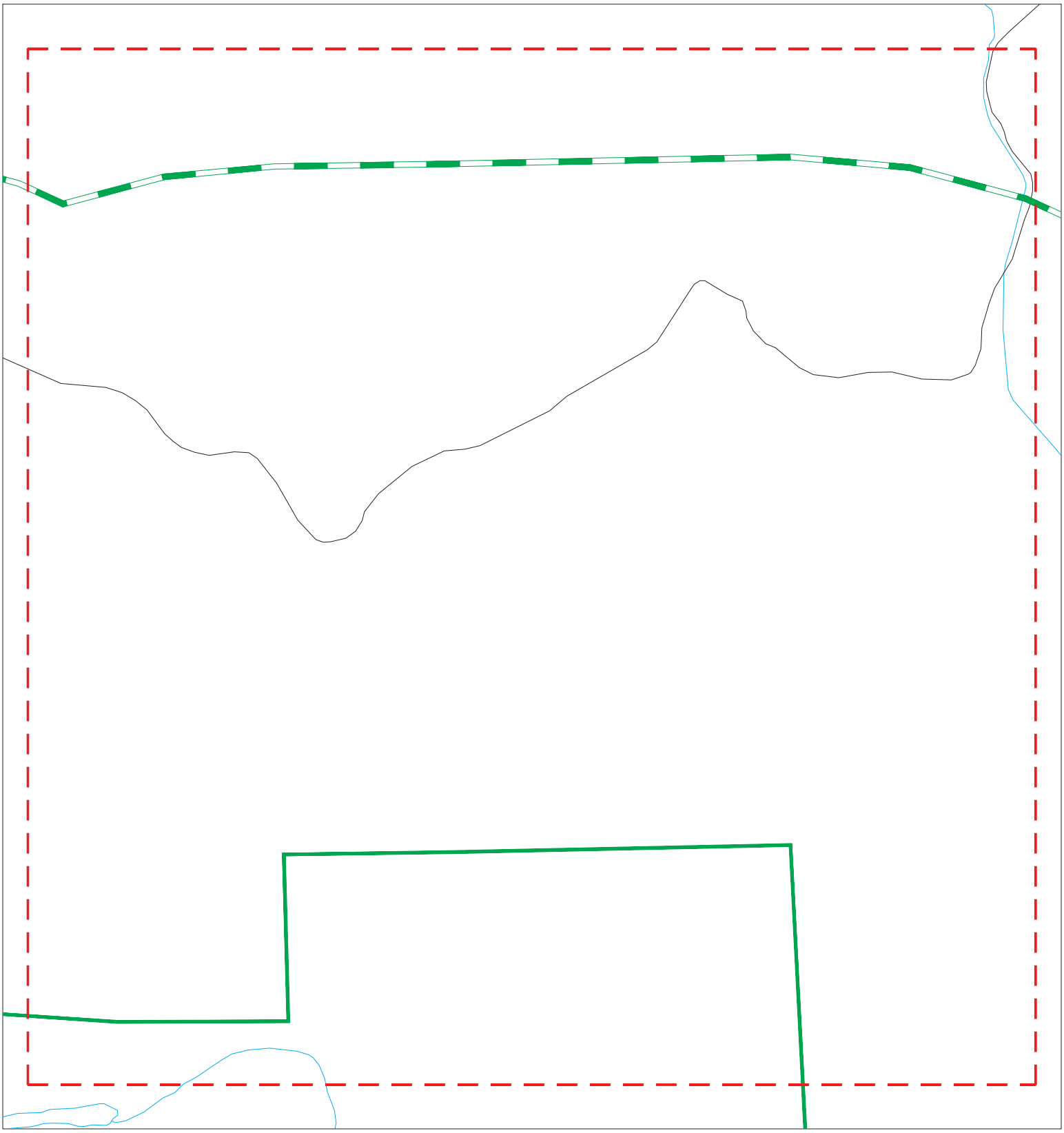

Sites
Target Property
Search Buffer
Focus Map - No Sites
Focus Map - Sites
Power Line
National Priority List Sites
Areas of Concern
Dept. Defense Sites
Indian Reservations BIA

0 1/8 1/4 Miles

SITE NAME: Guenoc Valley Site ADDRESS: Multiple APN s CITY/STATE: Middletown CA ZIP: 95461	CLIENT: ANALYTICAL ENVIRONMENTAL SERVICES CONTACT: Kristin Miner INQUIRY #: 5821474.2s DATE: 10/09/19

Copyright © 2019 EDR, Inc. © 2015 TomTom Rel. 2015.

MAPPED SITES SUMMARY - FOCUS MAP 3

Target Property:
MULTIPLE APN S
MIDDLETOWN, CA 95461

MAP ID / FOCUS MAP	SITE NAME	ADDRESS	DATABASE ACRONYMS	DIST (ft. & mi.) DIRECTION

NO MAPPED SITES FOUND

Focus Map - 4 - 5821474.2s

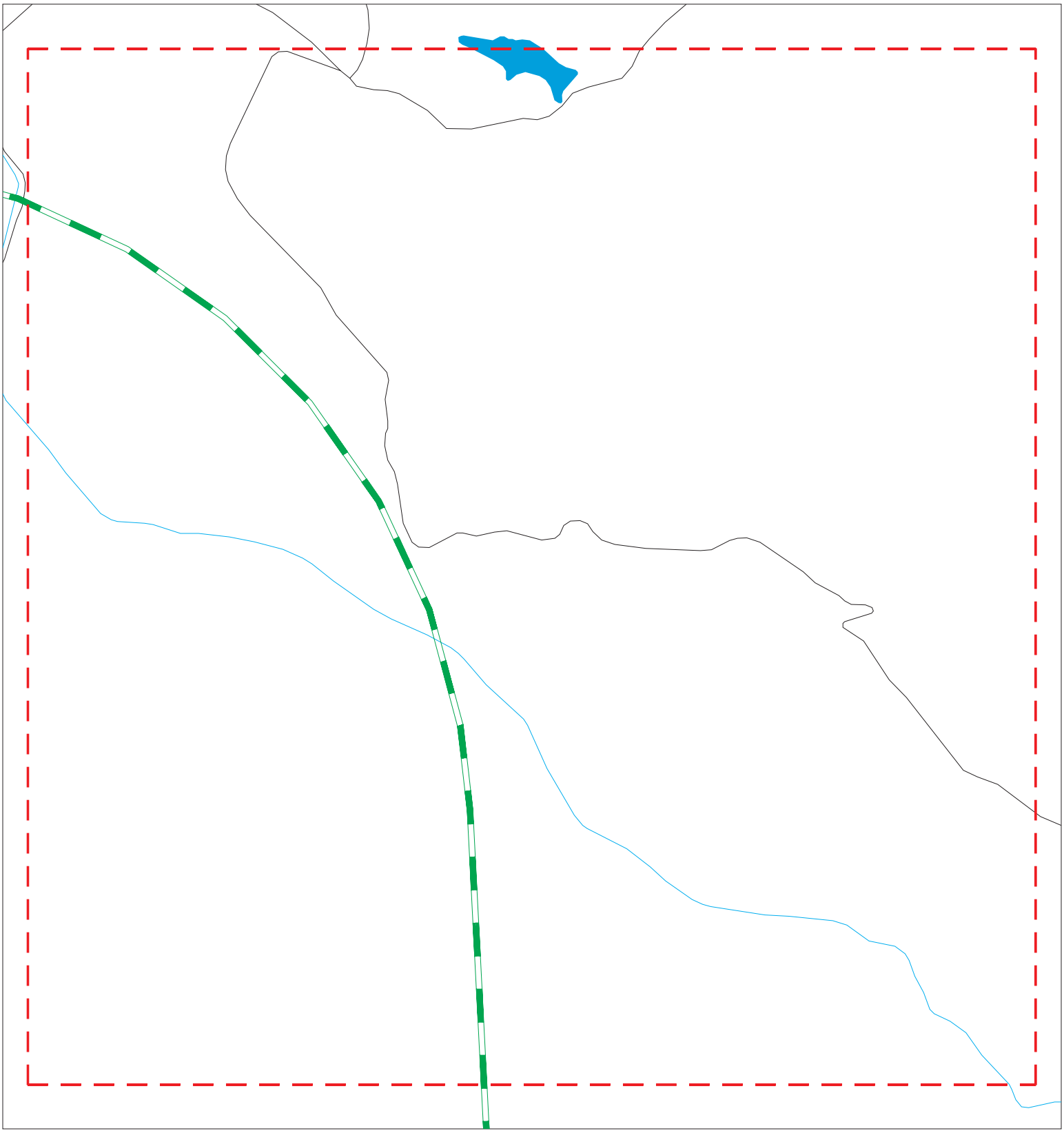

Sites
Target Property
Search Buffer
Focus Map - No Sites
Focus Map - Sites
Power Line
National Priority List Sites
Areas of Concern
Dept. Defense Sites
Indian Reservations BIA

0 1/8 1/4 Miles

SITE NAME: Guenoc Valley Site ADDRESS: Multiple APN s CITY/STATE: Middletown CA ZIP: 95461	CLIENT: ANALYTICAL ENVIRONMENTAL SERVICES CONTACT: Kristin Miner INQUIRY #: 5821474.2s DATE: 10/09/19

Copyright © 2019 EDR, Inc. © 2015 TomTom Rel. 2015.

MAPPED SITES SUMMARY - FOCUS MAP 4

Target Property:
MULTIPLE APN S
MIDDLETOWN, CA 95461

MAP ID / FOCUS MAP	SITE NAME	ADDRESS	DATABASE ACRONYMS	DIST (ft. & mi.) DIRECTION

NO MAPPED SITES FOUND

Focus Map - 5 - 5821474.2s

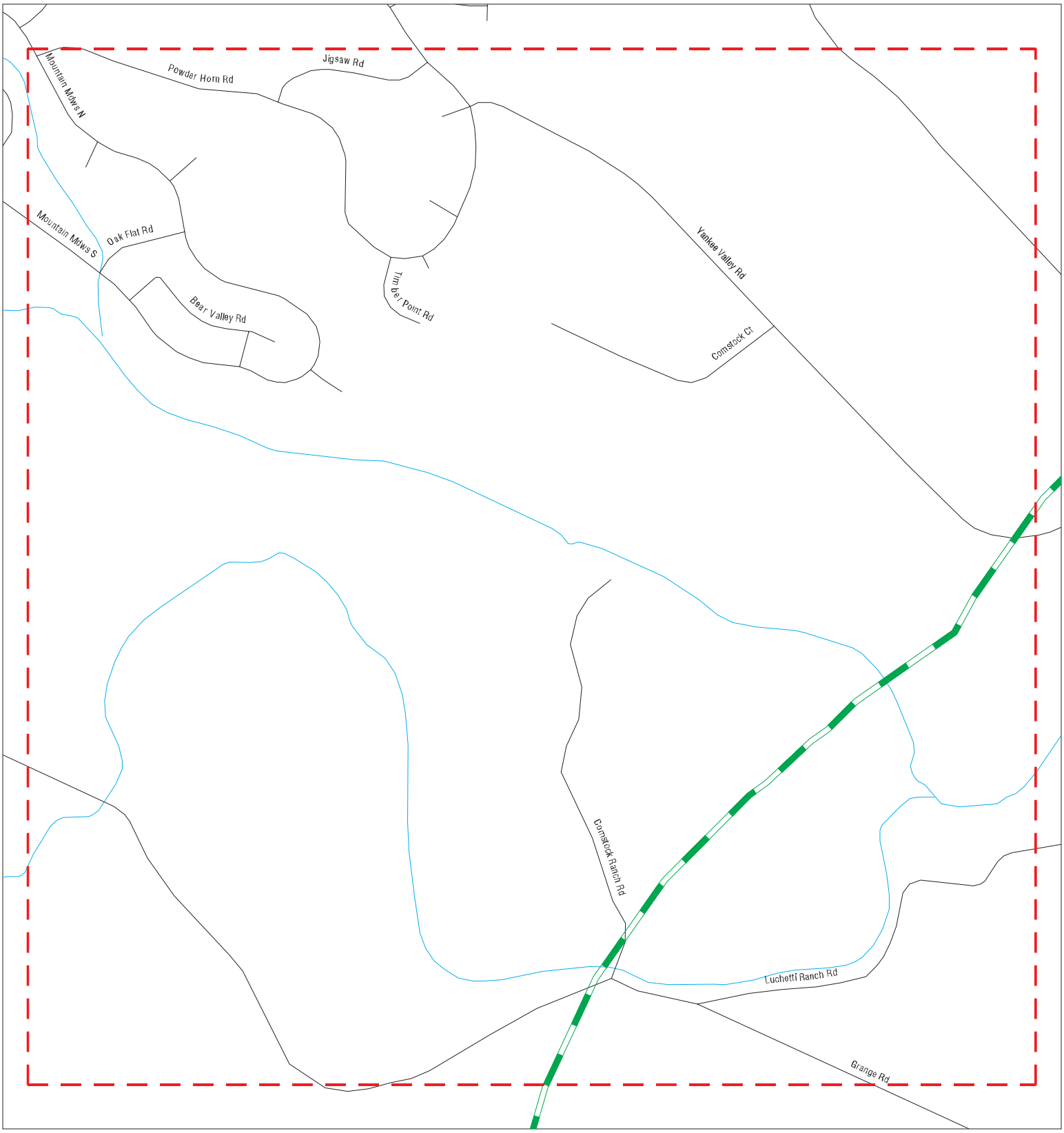

Sites
Target Property
Search Buffer
Focus Map - No Sites
Focus Map - Sites
Power Line
National Priority List Sites
Areas of Concern
Dept. Defense Sites
Indian Reservations BIA

0 1/8 1/4 Miles

SITE NAME: Guenoc Valley Site ADDRESS: Multiple APN s CITY/STATE: Middletown CA ZIP: 95461	CLIENT: ANALYTICAL ENVIRONMENTAL SERVICES CONTACT: Kristin Miner INQUIRY #: 5821474.2s DATE: 10/09/19

Copyright © 2019 EDR, Inc. © 2015 TomTom Rel. 2015.

MAPPED SITES SUMMARY - FOCUS MAP 5

Target Property:
MULTIPLE APN S
MIDDLETOWN, CA 95461

MAP ID / FOCUS MAP	SITE NAME	ADDRESS	DATABASE ACRONYMS	DIST (ft. & mi.) DIRECTION

NO MAPPED SITES FOUND

Focus Map - 6 - 5821474.2s

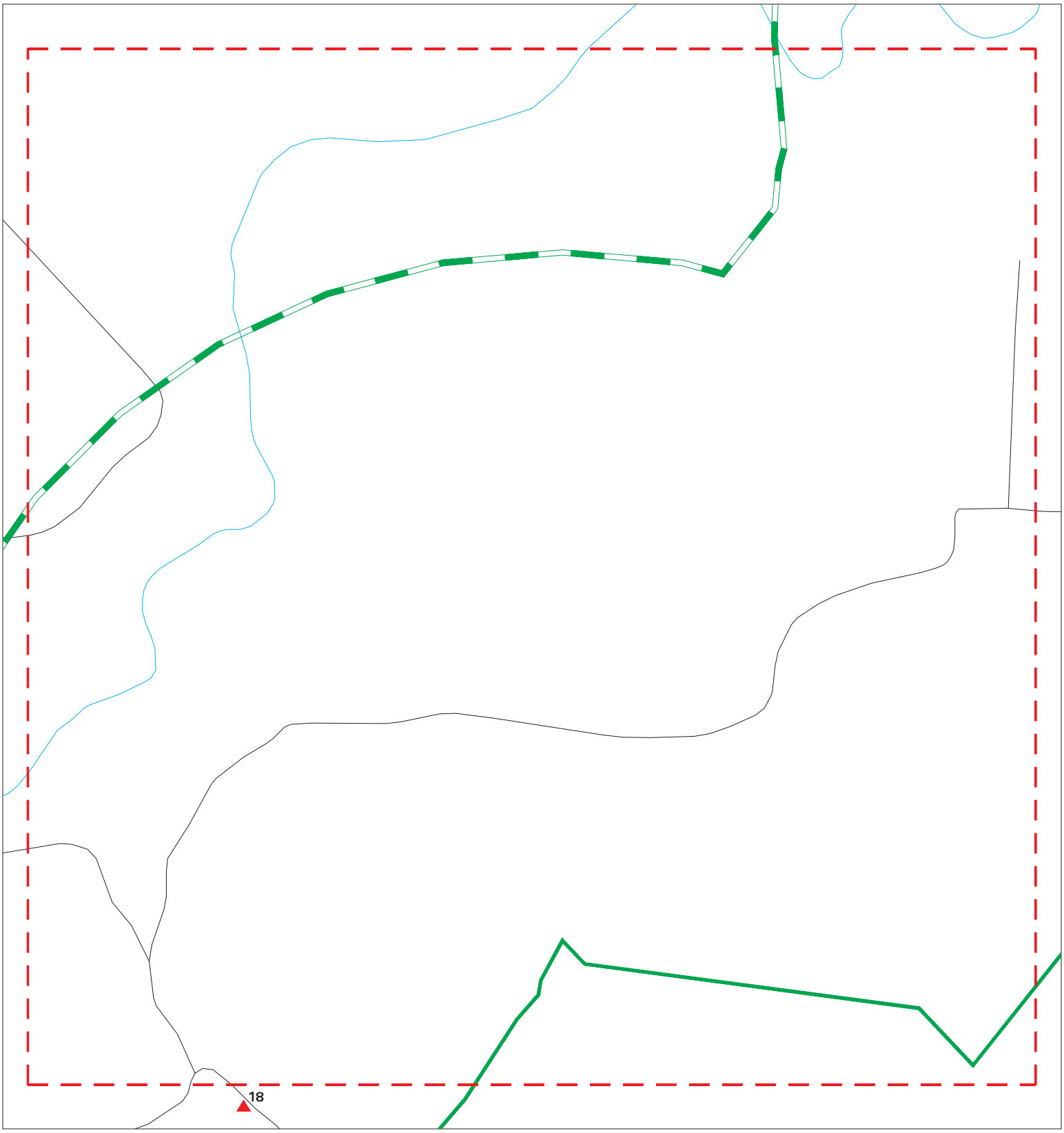

Sites
Target Property
Search Buffer
Focus Map - No Sites
Focus Map - Sites
Power Line
National Priority List Sites
Areas of Concern
Dept. Defense Sites
Indian Reservations BIA

0 1/8 1/4 Miles

SITE NAME: Guenoc Valley Site ADDRESS: Multiple APN s CITY/STATE: Middletown CA ZIP: 95461	CLIENT: ANALYTICAL ENVIRONMENTAL SERVICES CONTACT: Kristin Miner INQUIRY #: 5821474.2s DATE: 10/09/19

Copyright © 2019 EDR, Inc. © 2015 TomTom Rel. 2015.

MAPPED SITES SUMMARY - FOCUS MAP 6

Target Property:
MULTIPLE APN S
MIDDLETOWN, CA 95461

MAP ID / FOCUS MAP	SITE NAME	ADDRESS	DATABASE ACRONYMS	DIST (ft. & mi.) DIRECTION

NO MAPPED SITES FOUND

Focus Map - 7 - 5821474.2s

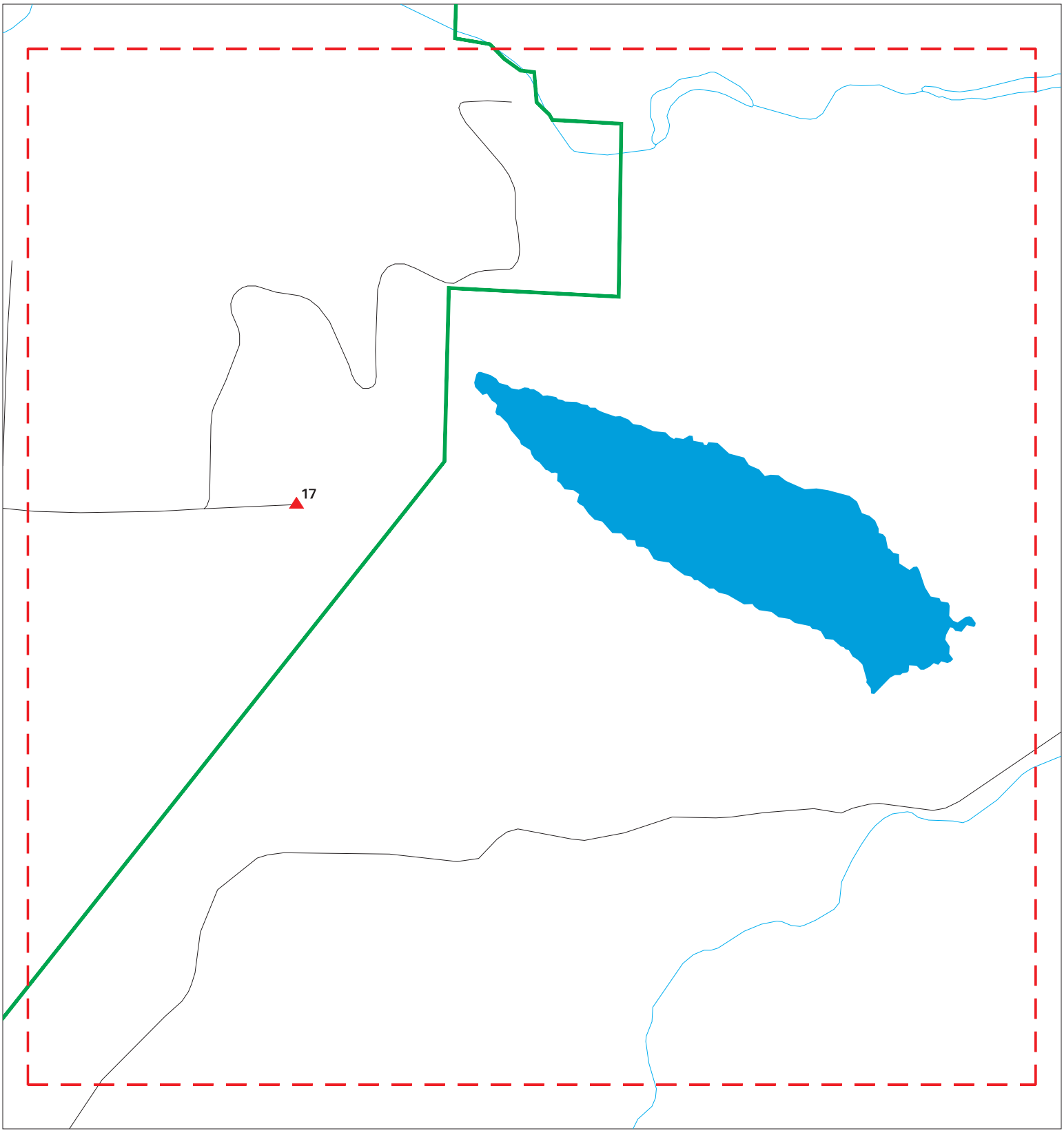

Sites
Target Property
Search Buffer
Focus Map - No Sites
Focus Map - Sites
Power Line
National Priority List Sites
Areas of Concern
Dept. Defense Sites
Indian Reservations BIA

0 1/8 1/4 Miles

SITE NAME: Guenoc Valley Site ADDRESS: Multiple APN s CITY/STATE: Middletown CA ZIP: 95461	CLIENT: ANALYTICAL ENVIRONMENTAL SERVICES CONTACT: Kristin Miner INQUIRY #: 5821474.2s DATE: 10/09/19

Copyright © 2019 EDR, Inc. © 2015 TomTom Rel. 2015.

MAPPED SITES SUMMARY - FOCUS MAP 7

Target Property:
MULTIPLE APN S
MIDDLETOWN, CA 95461

MAP ID / FOCUS MAP	SITE NAME	ADDRESS	DATABASE ACRONYMS	DIST (ft. & mi.) DIRECTION
17 / 7	USCG LORAN C STA	E. GRANGE ROAD	ENVIROSTOR	694 0.131 NW

Focus Map - 8 - 5821474.2s

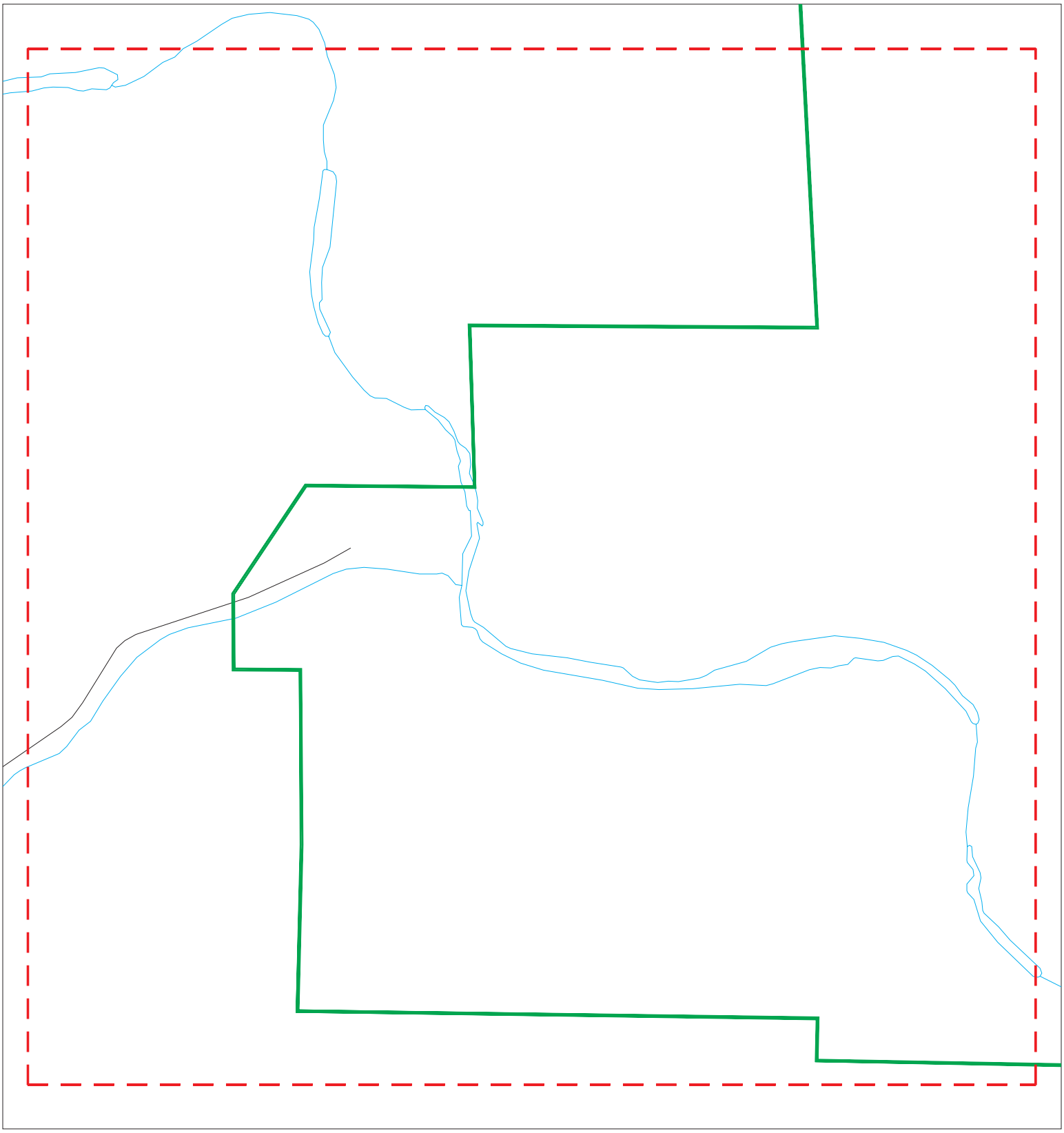

Sites
Target Property
Search Buffer
Focus Map - No Sites
Focus Map - Sites
Power Line
National Priority List Sites
Areas of Concern
Dept. Defense Sites
Indian Reservations BIA

0 1/8 1/4 Miles

SITE NAME: Guenoc Valley Site ADDRESS: Multiple APN s CITY/STATE: Middletown CA ZIP: 95461	CLIENT: ANALYTICAL ENVIRONMENTAL SERVICES CONTACT: Kristin Miner INQUIRY #: 5821474.2s DATE: 10/09/19

Copyright © 2019 EDR, Inc. © 2015 TomTom Rel. 2015.

MAPPED SITES SUMMARY - FOCUS MAP 8

Target Property:
MULTIPLE APN S
MIDDLETOWN, CA 95461

MAP ID / FOCUS MAP	SITE NAME	ADDRESS	DATABASE ACRONYMS	DIST (ft. & mi.) DIRECTION

NO MAPPED SITES FOUND

Focus Map - 9 - 5821474.2s

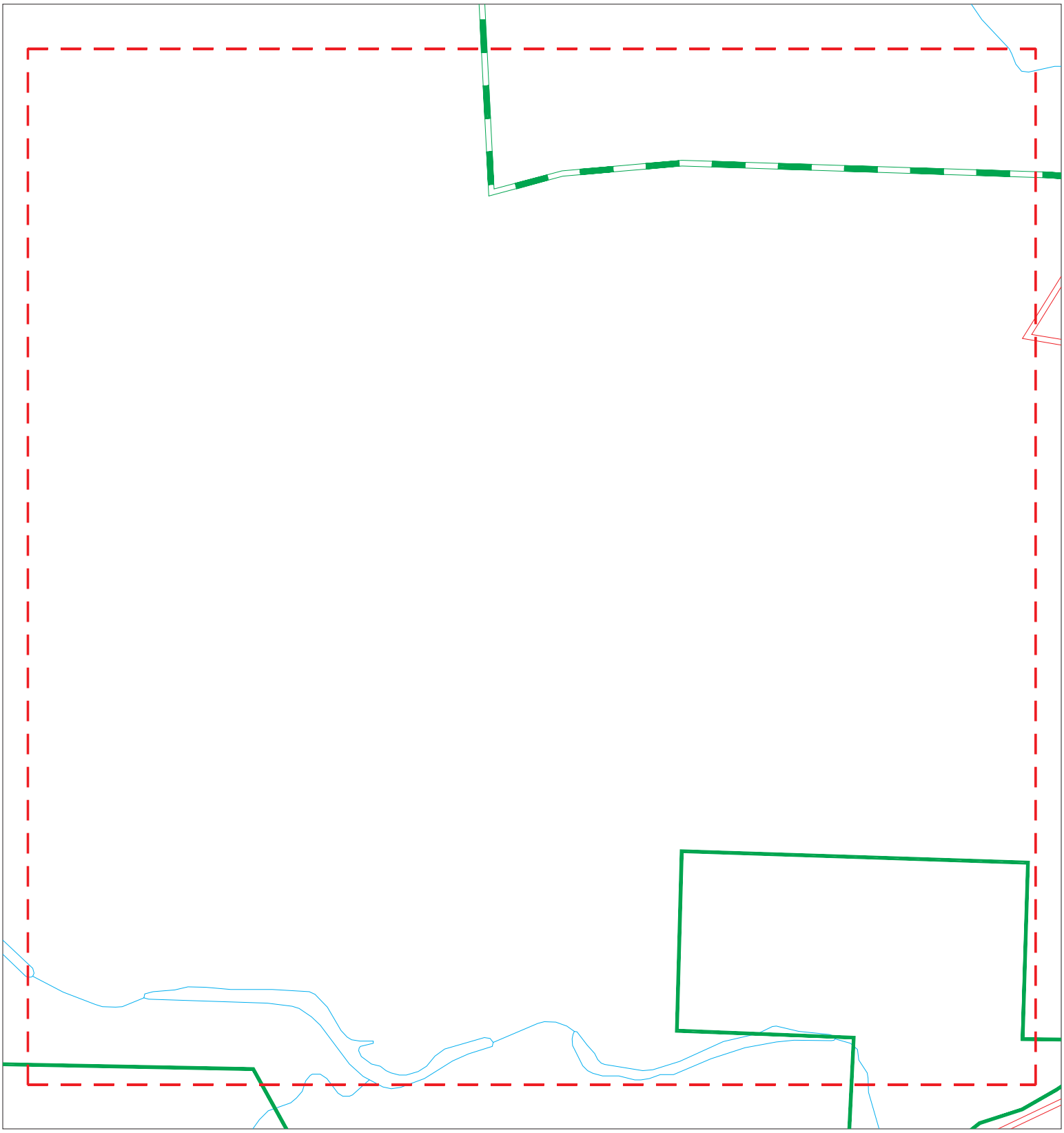

Sites
Target Property
Search Buffer
Focus Map - No Sites
Focus Map - Sites
Power Line
National Priority List Sites
Areas of Concern
Dept. Defense Sites
Indian Reservations BIA

0 1/8 1/4 Miles

SITE NAME: Guenoc Valley Site ADDRESS: Multiple APN s CITY/STATE: Middletown CA ZIP: 95461	CLIENT: ANALYTICAL ENVIRONMENTAL SERVICES CONTACT: Kristin Miner INQUIRY #: 5821474.2s DATE: 10/09/19

Copyright © 2019 EDR, Inc. © 2015 TomTom Rel. 2015.

MAPPED SITES SUMMARY - FOCUS MAP 9

Target Property:
MULTIPLE APN S
MIDDLETOWN, CA 95461

MAP ID / FOCUS MAP	SITE NAME	ADDRESS	DATABASE ACRONYMS	DIST (ft. & mi.) DIRECTION

NO MAPPED SITES FOUND

Focus Map - 10 - 5821474.2s

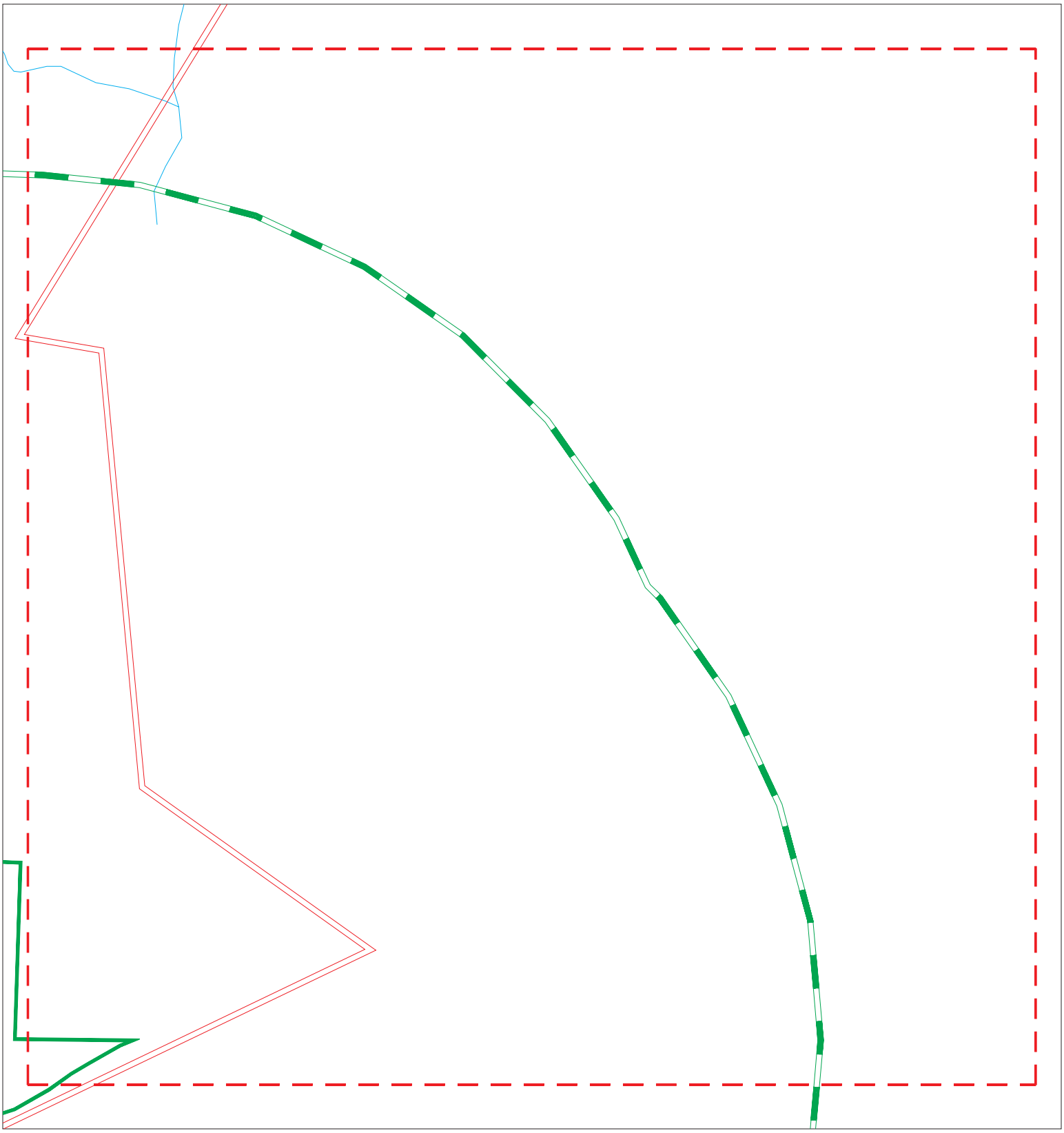

Sites
Target Property
Search Buffer
Focus Map - No Sites
Focus Map - Sites
Power Line
National Priority List Sites
Areas of Concern
Dept. Defense Sites
Indian Reservations BIA

0 1/8 1/4 Miles

SITE NAME: Guenoc Valley Site ADDRESS: Multiple APN s CITY/STATE: Middletown CA ZIP: 95461	CLIENT: ANALYTICAL ENVIRONMENTAL SERVICES CONTACT: Kristin Miner INQUIRY #: 5821474.2s DATE: 10/09/19

Copyright © 2019 EDR, Inc. © 2015 TomTom Rel. 2015.

MAPPED SITES SUMMARY - FOCUS MAP 10

Target Property:
MULTIPLE APN S
MIDDLETOWN, CA 95461

MAP ID / FOCUS MAP	SITE NAME	ADDRESS	DATABASE ACRONYMS	DIST (ft. & mi.) DIRECTION

NO MAPPED SITES FOUND

Focus Map - 11 - 5821474.2s

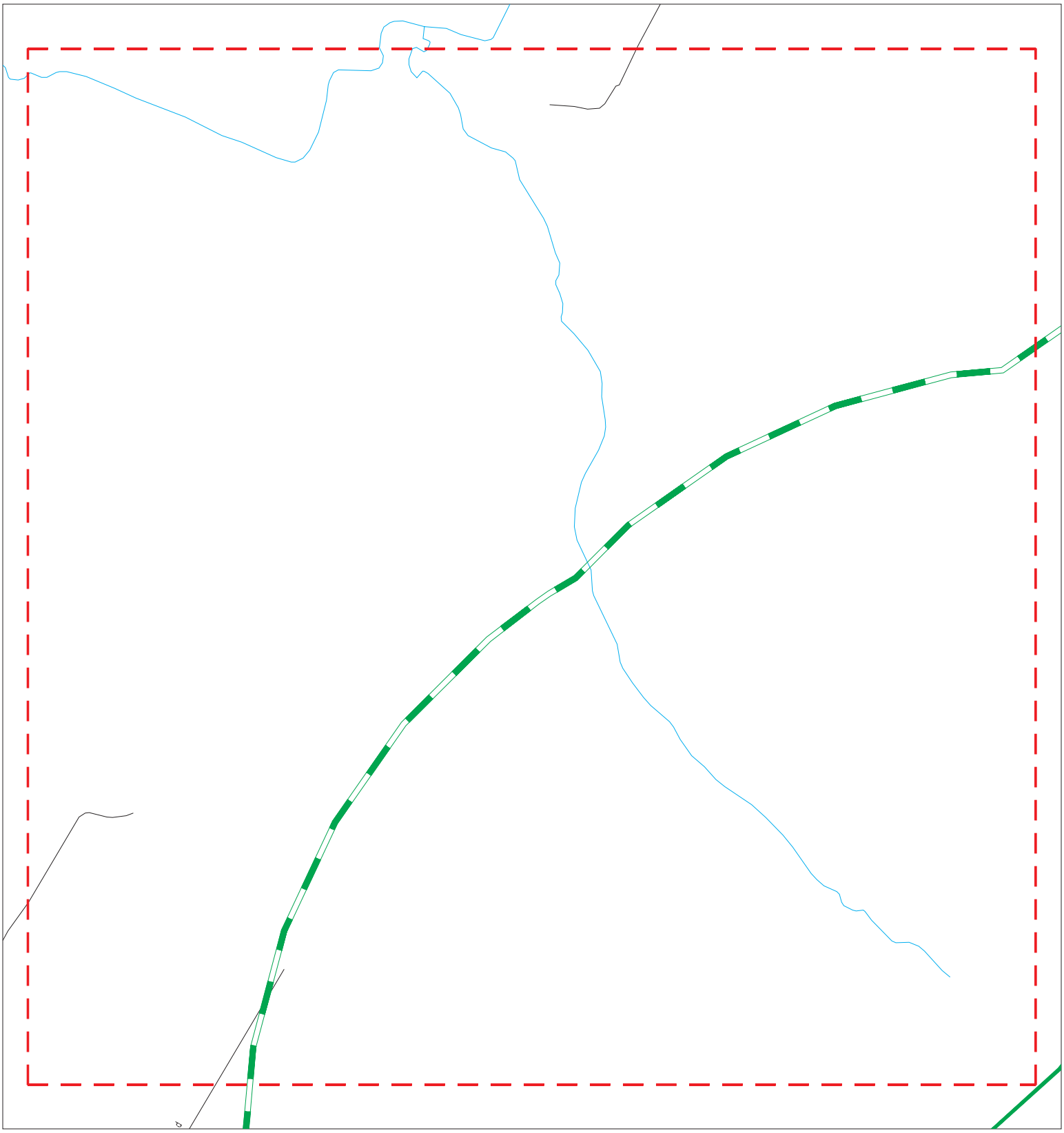

Sites
Target Property
Search Buffer
Focus Map - No Sites
Focus Map - Sites
Power Line
National Priority List Sites
Areas of Concern
Dept. Defense Sites
Indian Reservations BIA

0 1/8 1/4 Miles

SITE NAME: Guenoc Valley Site ADDRESS: Multiple APN s CITY/STATE: Middletown CA ZIP: 95461	CLIENT: ANALYTICAL ENVIRONMENTAL SERVICES CONTACT: Kristin Miner INQUIRY #: 5821474.2s DATE: 10/09/19

Copyright © 2019 EDR, Inc. © 2015 TomTom Rel. 2015.

MAPPED SITES SUMMARY - FOCUS MAP 11

Target Property:
MULTIPLE APN S
MIDDLETOWN, CA 95461

MAP ID / FOCUS MAP	SITE NAME	ADDRESS	DATABASE ACRONYMS	DIST (ft. & mi.) DIRECTION

NO MAPPED SITES FOUND

Focus Map - 12 - 5821474.2s

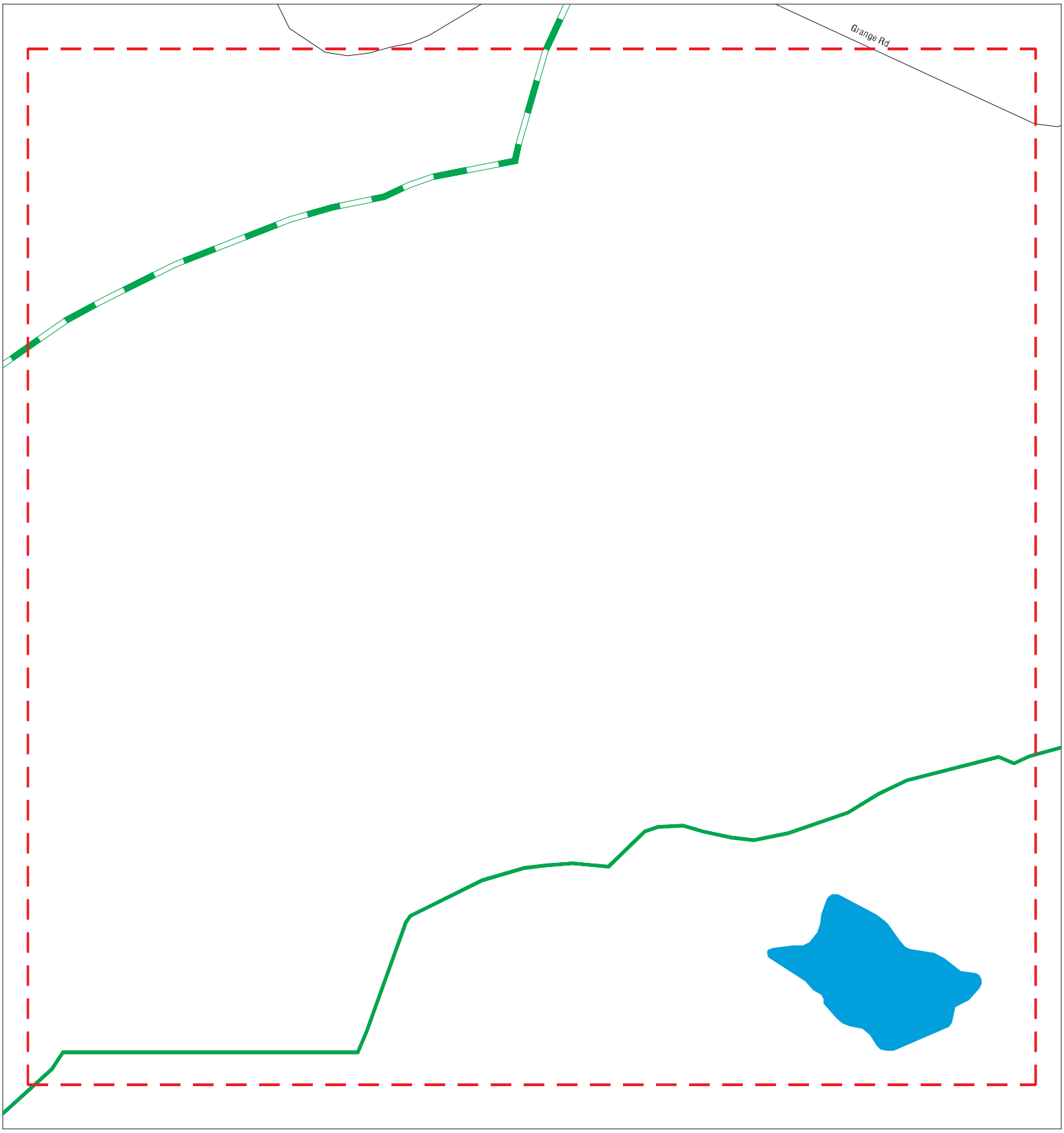

Sites
Target Property
Search Buffer
Focus Map - No Sites
Focus Map - Sites
Power Line
National Priority List Sites
Areas of Concern
Dept. Defense Sites
Indian Reservations BIA

0 1/8 1/4 Miles

SITE NAME: Guenoc Valley Site ADDRESS: Multiple APN s CITY/STATE: Middletown CA ZIP: 95461	CLIENT: ANALYTICAL ENVIRONMENTAL SERVICES CONTACT: Kristin Miner INQUIRY #: 5821474.2s DATE: 10/09/19

Copyright © 2019 EDR, Inc. © 2015 TomTom Rel. 2015.

MAPPED SITES SUMMARY - FOCUS MAP 12

Target Property:
MULTIPLE APN S
MIDDLETOWN, CA 95461

MAP ID / FOCUS MAP	SITE NAME	ADDRESS	DATABASE ACRONYMS	DIST (ft. & mi.) DIRECTION

NO MAPPED SITES FOUND

Focus Map - 13 - 5821474.2s

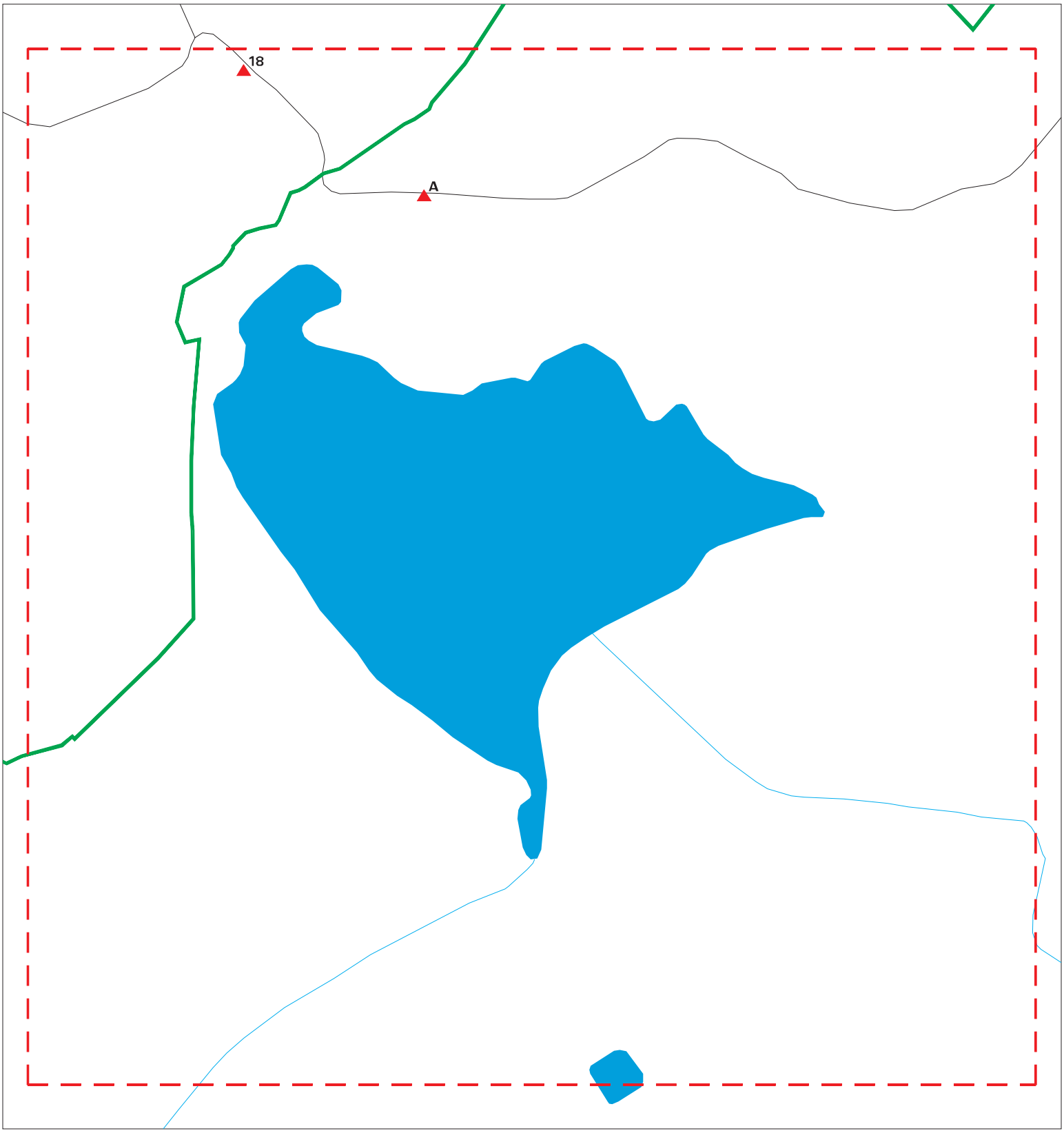

Sites
Target Property
Search Buffer
Focus Map - No Sites
Focus Map - Sites
Power Line
National Priority List Sites
Areas of Concern
Dept. Defense Sites
Indian Reservations BIA

0 1/8 1/4 Miles

SITE NAME: Guenoc Valley Site ADDRESS: Multiple APN s CITY/STATE: Middletown CA ZIP: 95461	CLIENT: ANALYTICAL ENVIRONMENTAL SERVICES CONTACT: Kristin Miner INQUIRY #: 5821474.2s DATE: 10/09/19

Copyright © 2019 EDR, Inc. © 2015 TomTom Rel. 2015.

MAPPED SITES SUMMARY - FOCUS MAP 13

Target Property:
MULTIPLE APN S
MIDDLETOWN, CA 95461

MAP ID / FOCUS MAP	SITE NAME	ADDRESS	DATABASE ACRONYMS	DIST (ft. & mi.) DIRECTION
A1 / 13	US COAST GUARD LORAN	22627 GRANGE RD	HAZNET	TP
A2 / 13	UNITED STATES COAST	22627 GRANGE RD	AST	TP
18 / 13	LORAN C STATION MIDD	END OF GRANGE ROAD	HIST UST	1002 0.190 NW

Focus Map - 14 - 5821474.2s

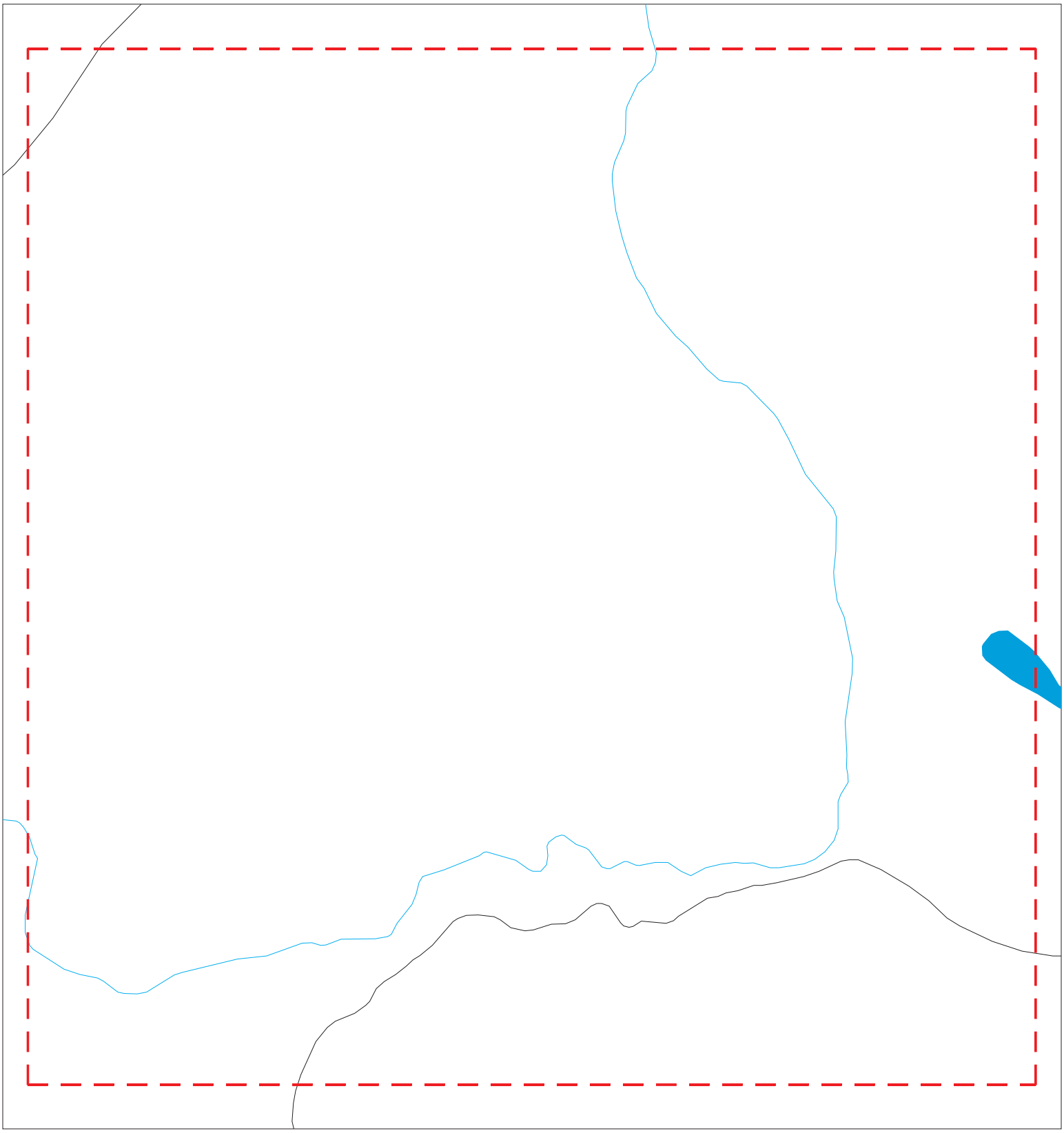

Sites
Target Property
Search Buffer
Focus Map - No Sites
Focus Map - Sites
Power Line
National Priority List Sites
Areas of Concern
Dept. Defense Sites
Indian Reservations BIA

0 1/8 1/4 Miles

SITE NAME: Guenoc Valley Site ADDRESS: Multiple APN s CITY/STATE: Middletown CA ZIP: 95461	CLIENT: ANALYTICAL ENVIRONMENTAL SERVICES CONTACT: Kristin Miner INQUIRY #: 5821474.2s DATE: 10/09/19

Copyright © 2019 EDR, Inc. © 2015 TomTom Rel. 2015.

MAPPED SITES SUMMARY - FOCUS MAP 14

Target Property:
MULTIPLE APN S
MIDDLETOWN, CA 95461

MAP ID / FOCUS MAP	SITE NAME	ADDRESS	DATABASE ACRONYMS	DIST (ft. & mi.) DIRECTION

NO MAPPED SITES FOUND

Focus Map - 15 - 5821474.2s

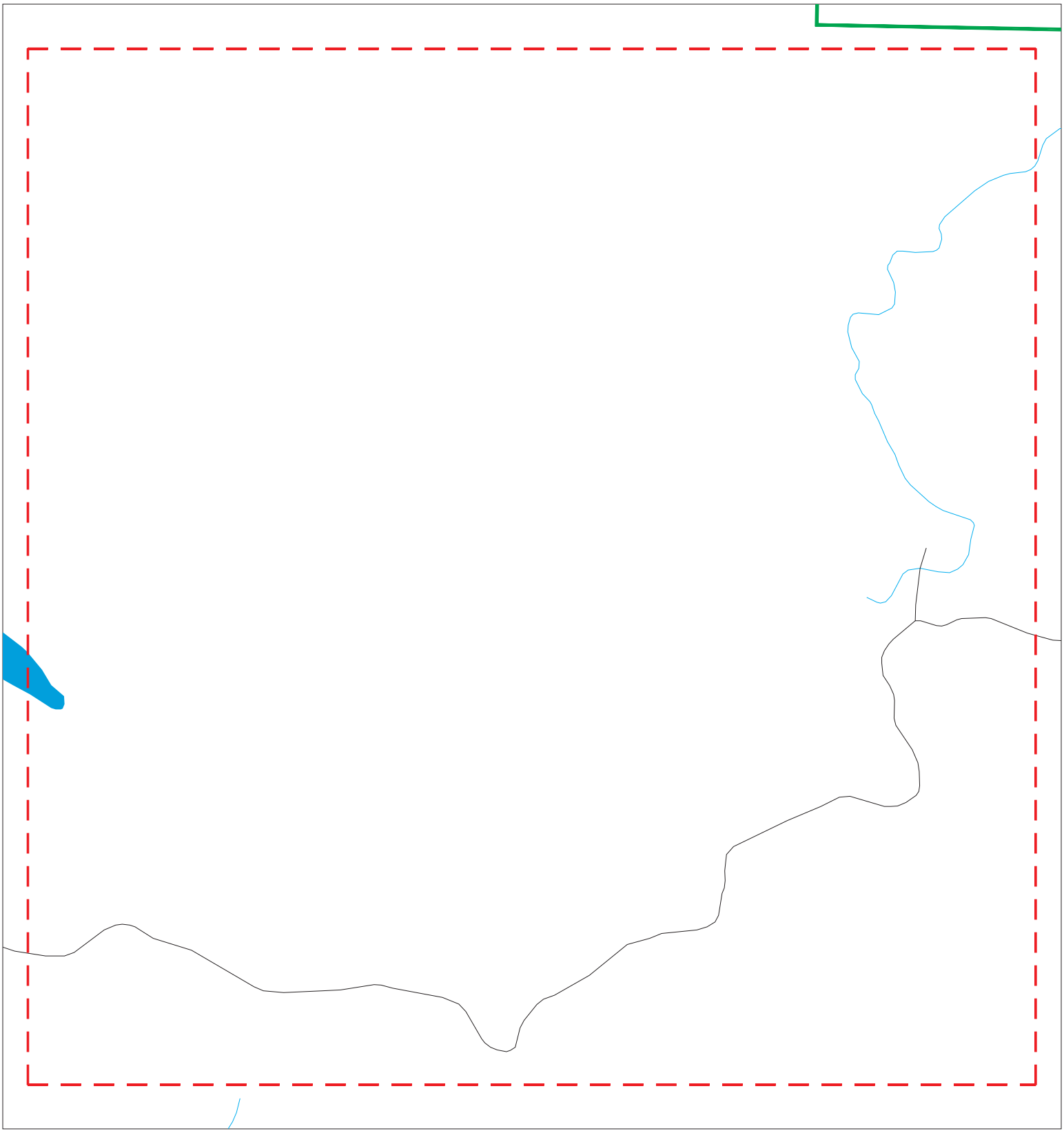

Sites
Target Property
Search Buffer
Focus Map - No Sites
Focus Map - Sites
Power Line
National Priority List Sites
Areas of Concern
Dept. Defense Sites
Indian Reservations BIA

0 1/8 1/4 Miles

SITE NAME: Guenoc Valley Site ADDRESS: Multiple APN s CITY/STATE: Middletown CA ZIP: 95461	CLIENT: ANALYTICAL ENVIRONMENTAL SERVICES CONTACT: Kristin Miner INQUIRY #: 5821474.2s DATE: 10/09/19

Copyright © 2019 EDR, Inc. © 2015 TomTom Rel. 2015.

MAPPED SITES SUMMARY - FOCUS MAP 15

Target Property:
MULTIPLE APN S
MIDDLETOWN, CA 95461

MAP ID / FOCUS MAP	SITE NAME	ADDRESS	DATABASE ACRONYMS	DIST (ft. & mi.) DIRECTION

NO MAPPED SITES FOUND

Focus Map - 16 - 5821474.2s

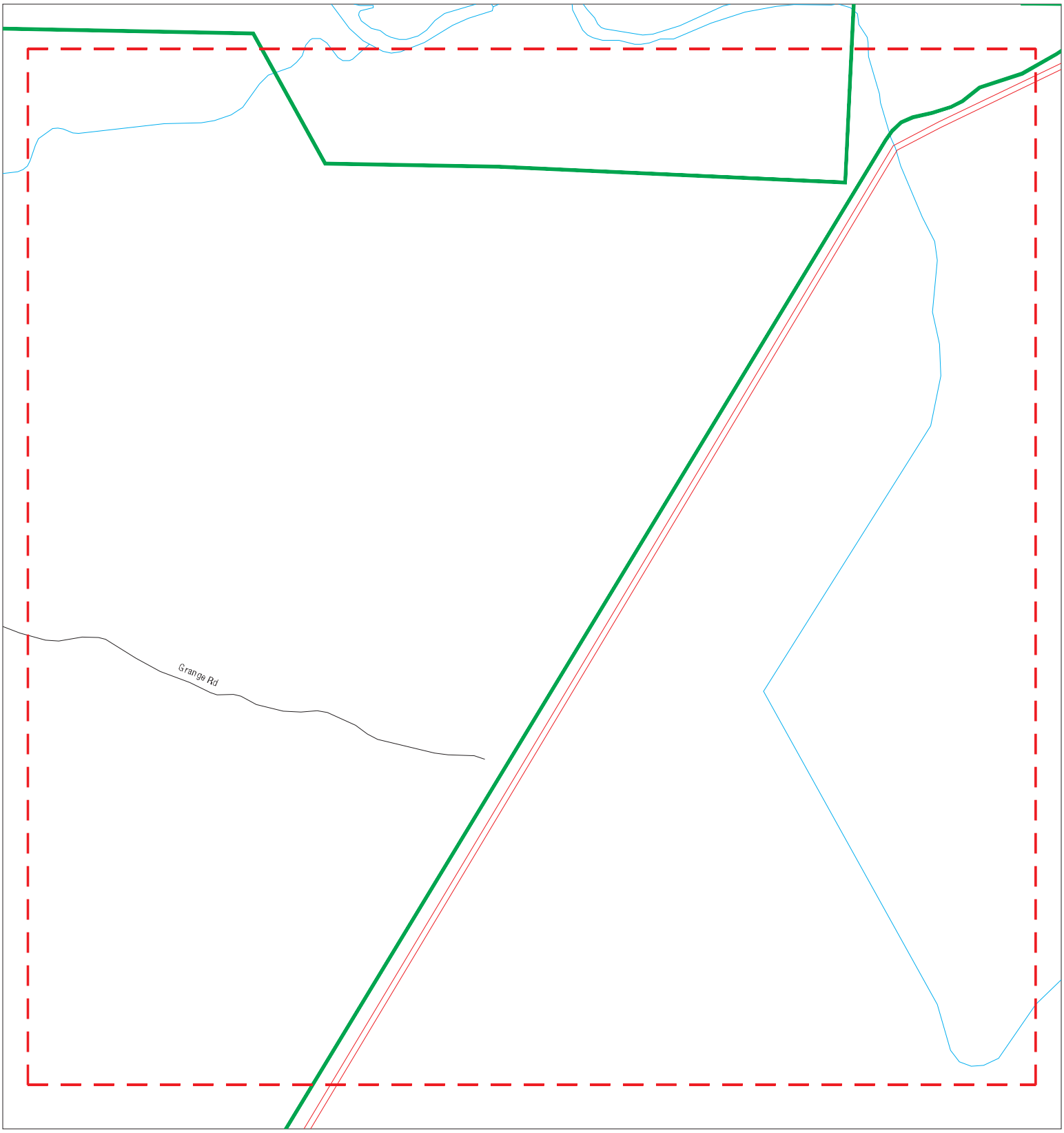

Sites
Target Property
Search Buffer
Focus Map - No Sites
Focus Map - Sites
Power Line
National Priority List Sites
Areas of Concern
Dept. Defense Sites
Indian Reservations BIA

0 1/8 1/4 Miles

SITE NAME: Guenoc Valley Site ADDRESS: Multiple APN s CITY/STATE: Middletown CA ZIP: 95461	CLIENT: ANALYTICAL ENVIRONMENTAL SERVICES CONTACT: Kristin Miner INQUIRY #: 5821474.2s DATE: 10/09/19

Copyright © 2019 EDR, Inc. © 2015 TomTom Rel. 2015.

MAPPED SITES SUMMARY - FOCUS MAP 16

Target Property:
MULTIPLE APN S
MIDDLETOWN, CA 95461

MAP ID / FOCUS MAP	SITE NAME	ADDRESS	DATABASE ACRONYMS	DIST (ft. & mi.) DIRECTION

NO MAPPED SITES FOUND

Focus Map - 17 - 5821474.2s

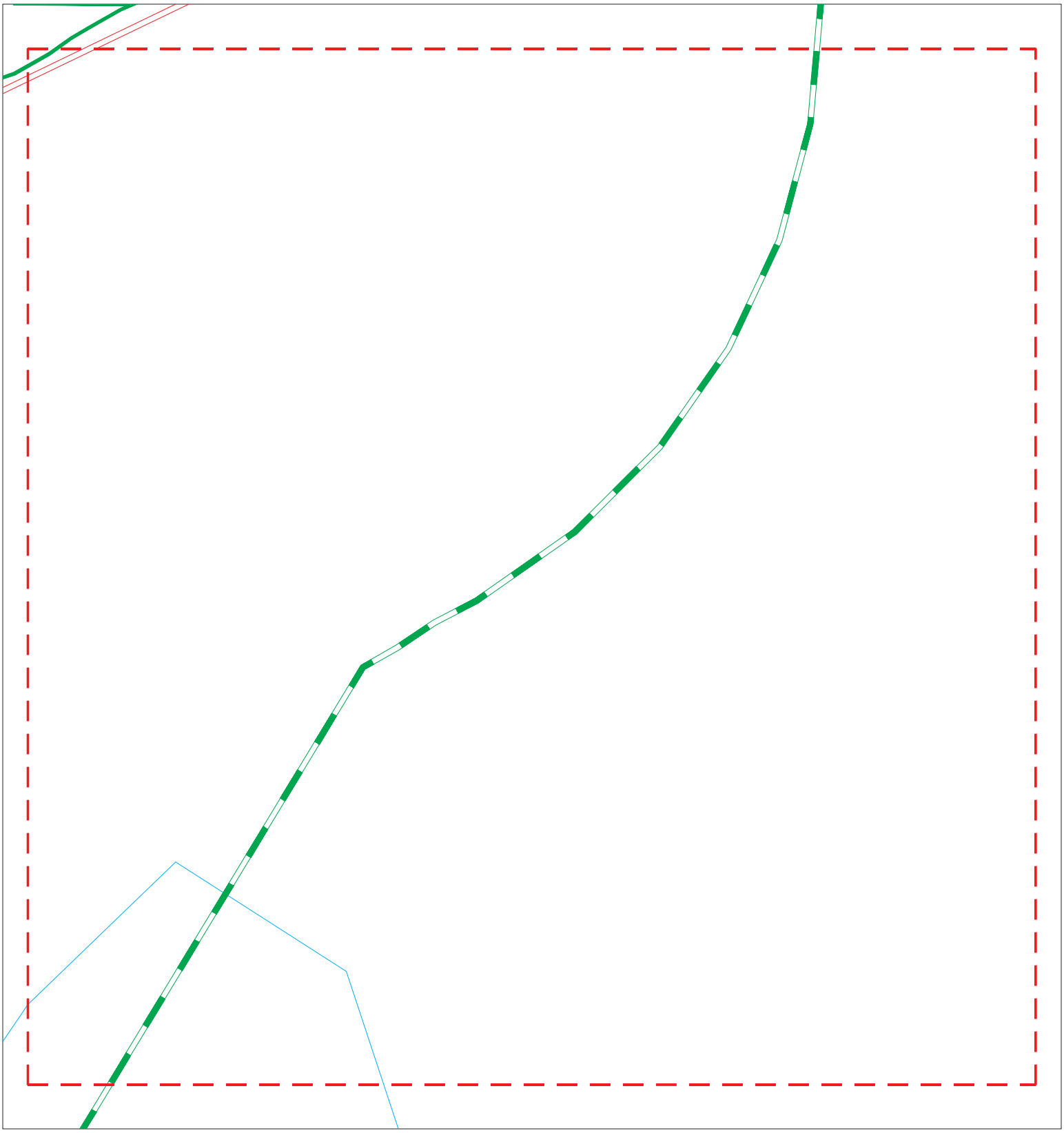

Sites
Target Property
Search Buffer
Focus Map - No Sites
Focus Map - Sites
Power Line
National Priority List Sites
Areas of Concern
Dept. Defense Sites
Indian Reservations BIA

0 1/8 1/4 Miles

SITE NAME: Guenoc Valley Site ADDRESS: Multiple APN s CITY/STATE: Middletown CA ZIP: 95461	CLIENT: ANALYTICAL ENVIRONMENTAL SERVICES CONTACT: Kristin Miner INQUIRY #: 5821474.2s DATE: 10/09/19

Copyright © 2019 EDR, Inc. © 2015 TomTom Rel. 2015.

MAPPED SITES SUMMARY - FOCUS MAP 17

Target Property:
MULTIPLE APN S
MIDDLETOWN, CA 95461

MAP ID / FOCUS MAP	SITE NAME	ADDRESS	DATABASE ACRONYMS	DIST (ft. & mi.) DIRECTION

NO MAPPED SITES FOUND

Focus Map - 18 - 5821474.2s

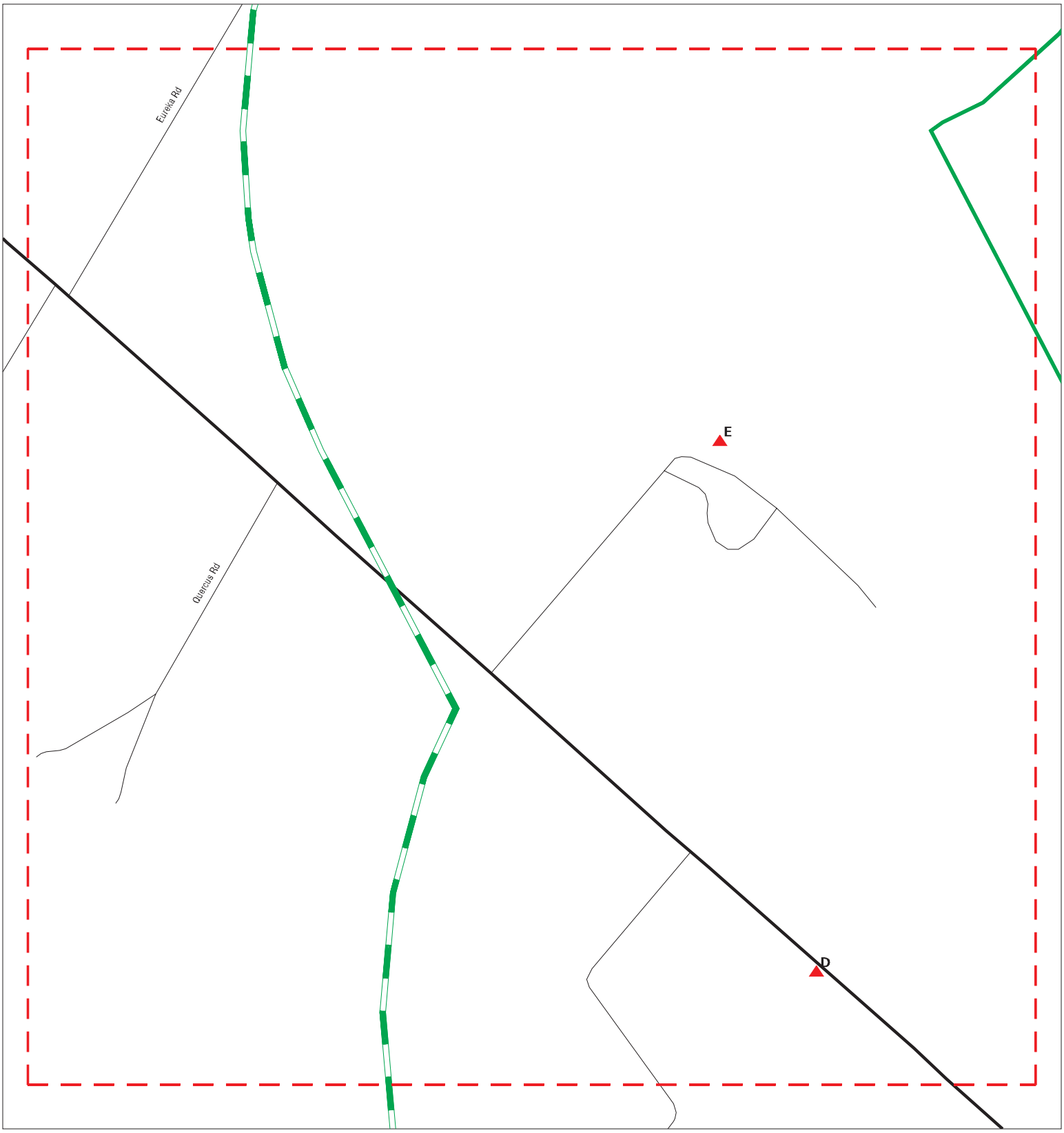

Sites
Target Property
Search Buffer
Focus Map - No Sites
Focus Map - Sites
Power Line
National Priority List Sites
Areas of Concern
Dept. Defense Sites
Indian Reservations BIA

0 1/8 1/4 Miles

SITE NAME: Guenoc Valley Site ADDRESS: Multiple APN s CITY/STATE: Middletown CA ZIP: 95461	CLIENT: ANALYTICAL ENVIRONMENTAL SERVICES CONTACT: Kristin Miner INQUIRY #: 5821474.2s DATE: 10/09/19

Copyright © 2019 EDR, Inc. © 2015 TomTom Rel. 2015.

MAPPED SITES SUMMARY - FOCUS MAP 18

Target Property:
MULTIPLE APN S
MIDDLETOWN, CA 95461

MAP ID / FOCUS MAP	SITE NAME	ADDRESS	DATABASE ACRONYMS	DIST (ft. & mi.) DIRECTION		
D19 / 18	MIDDLETOWN ENTERPRIS	18975 BUTTS CANYON R	LUST, SWEEPS UST, HIST UST	1975	0.374	West
D20 / 18	MIDDLETOWN AIR STRIP	18975 BUTTS CNYN	LUST, HIST CORTESE, CERS	1975	0.374	West
E21 / 18	GEOTHERMAL, INC	19020 BUTTS CANYON R	ENVIROSTOR	2532	0.480	WSW
E22 / 18	BUTTS CANYON RD. FAC	19020 BUTTS CANYON R	WMUDS/SWAT, HAZNET, NPDES, WDS, CIWQS	2532	0.480	WSW
E23 / 18	GEOTHERMAL, BUTTS CA	19020 BUTTS CANYON R	Toxic Pits	2532	0.480	WSW
E24 / 18	BUTTS CANYON RD. FAC	19020 BUTTS CNYN	HIST CORTESE	2532	0.480	WSW
E25 / 18	GEOTHERMAL INDUSTRIE	BUTTS CANYON RD	SEMS-ARCHIVE, CORRACTS, RCRA-TSDF, RCRA	2532	0.480	WSW
E26 / 18	BUTTS CANYON RD FACI	19020 BUTTS CANYON	LDS, Cortese, ENF, CIWQS, CERS	2532	0.480	WSW
E27 / 18	GEOTHERMAL INC	19020 BUTTS CANYON R	ENVIROSTOR, HWP, CERS	2532	0.480	WSW

Focus Map - 19 - 5821474.2s

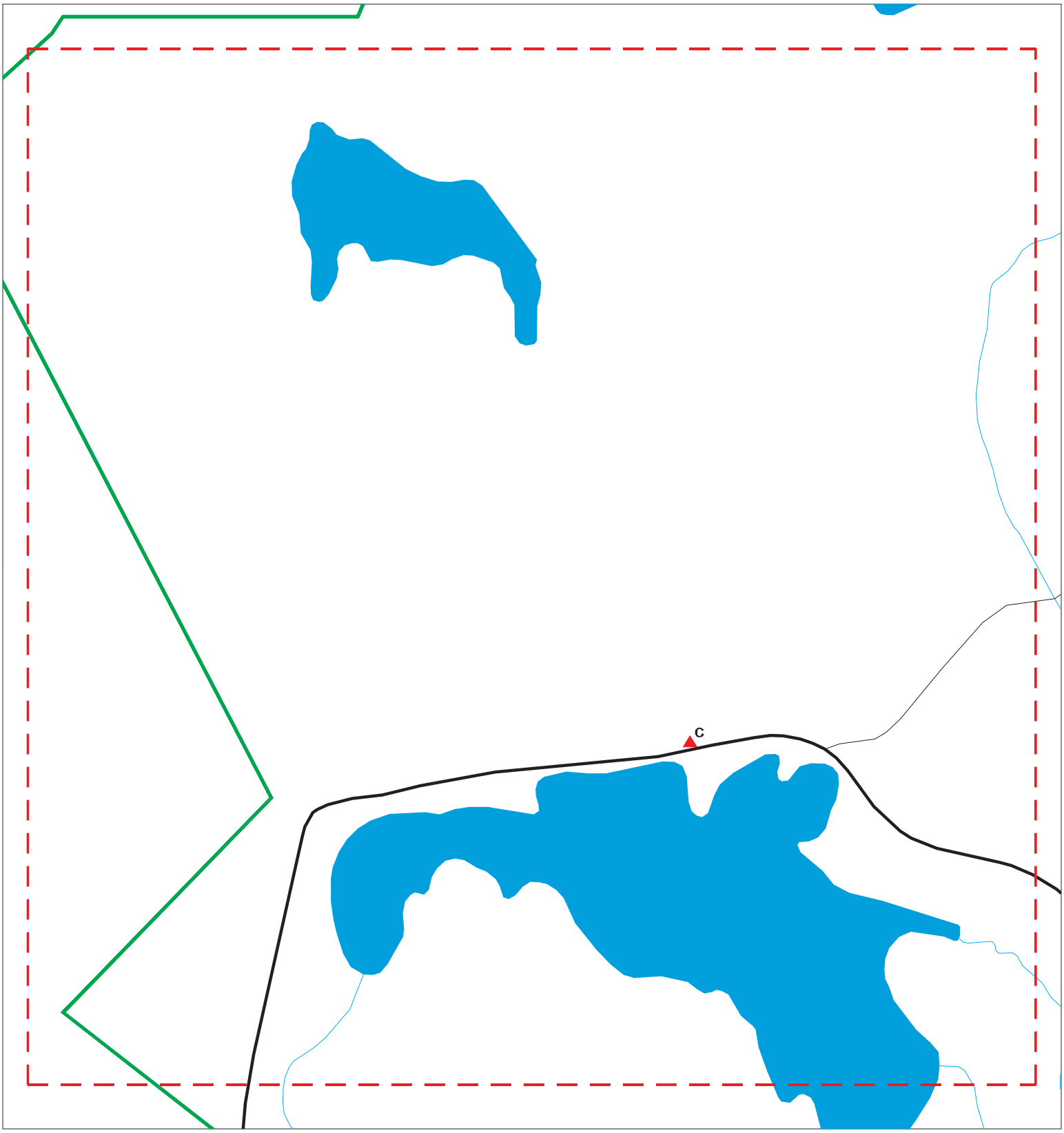

Sites
Target Property
Search Buffer
Focus Map - No Sites
Focus Map - Sites
Power Line
National Priority List Sites
Areas of Concern
Dept. Defense Sites
Indian Reservations BIA

0 1/8 1/4 Miles

SITE NAME: Guenoc Valley Site ADDRESS: Multiple APN s CITY/STATE: Middletown CA ZIP: 95461	CLIENT: ANALYTICAL ENVIRONMENTAL SERVICES CONTACT: Kristin Miner INQUIRY #: 5821474.2s DATE: 10/09/19

Copyright © 2019 EDR, Inc. © 2015 TomTom Rel. 2015.

MAPPED SITES SUMMARY - FOCUS MAP 19

Target Property:
MULTIPLE APN S
MIDDLETOWN, CA 95461

MAP ID / FOCUS MAP	SITE NAME	ADDRESS	DATABASE ACRONYMS	DIST (ft. & mi.) DIRECTION
C13 / 19	GUENOC WINERY INC.	21000 BUTTS CANYON R	FINDS	TP
C14 / 19	GUENOC WINERY CLASS	21000 BUTTS CANYON	FINDS	TP
C15 / 19	GUENOC WINERY CLASS	21000 BUTTS CANYON R	CERS HAZ WASTE, LDS, Cortese, CUPA Listi...	TP
C16 / 19	GUENOC WINERY CLASS	21000 BUTTS CANYON	CERS	TP

Focus Map - 20 - 5821474.2s

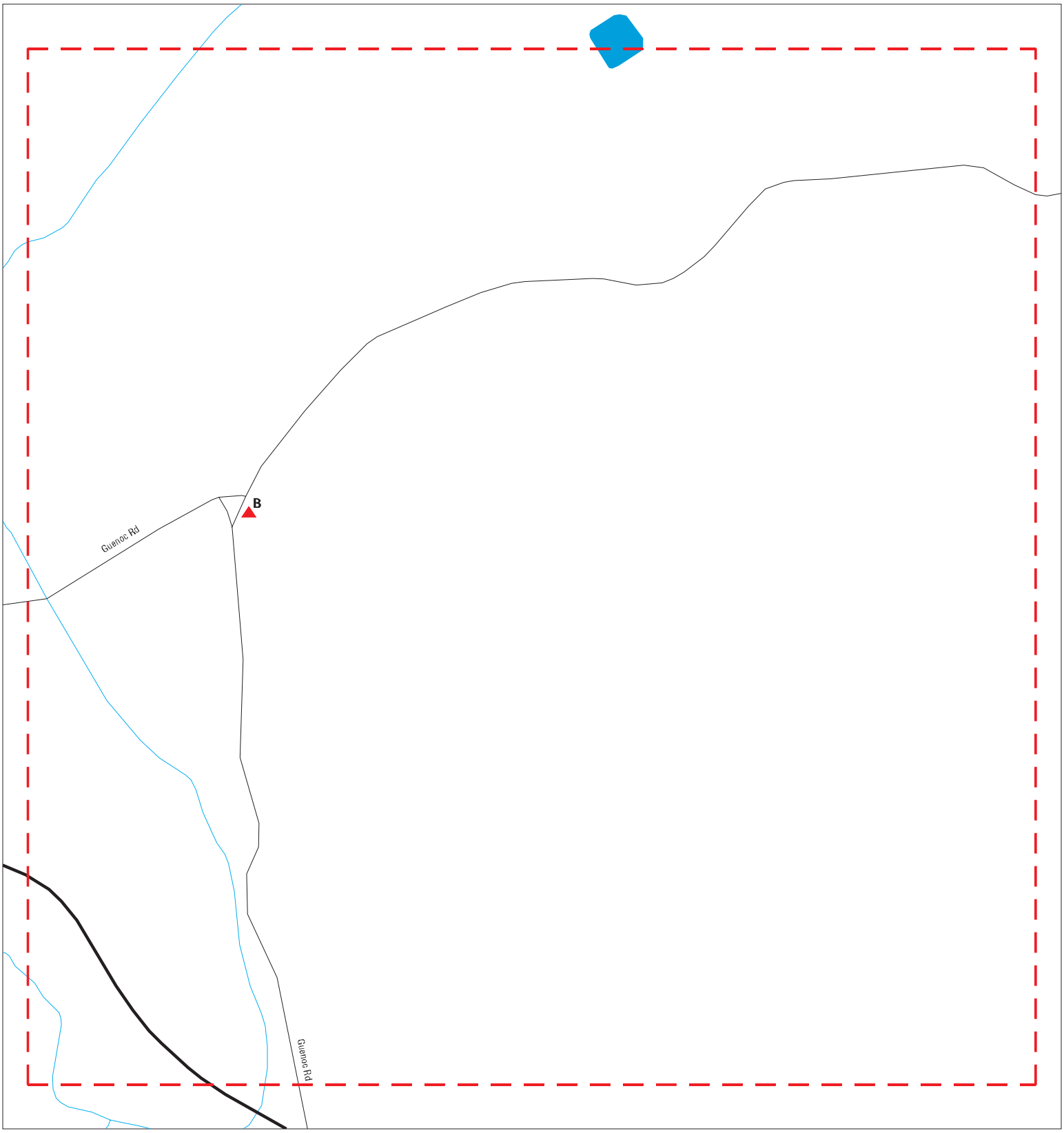

Sites
Target Property
Search Buffer
Focus Map - No Sites
Focus Map - Sites
Power Line
National Priority List Sites
Areas of Concern
Dept. Defense Sites
Indian Reservations BIA

0 1/8 1/4 Miles

SITE NAME: Guenoc Valley Site ADDRESS: Multiple APN s CITY/STATE: Middletown CA ZIP: 95461	CLIENT: ANALYTICAL ENVIRONMENTAL SERVICES CONTACT: Kristin Miner INQUIRY #: 5821474.2s DATE: 10/09/19

Copyright © 2019 EDR, Inc. © 2015 TomTom Rel. 2015.

MAPPED SITES SUMMARY - FOCUS MAP 20

Target Property:
MULTIPLE APN S
MIDDLETOWN, CA 95461

MAP ID / FOCUS MAP	SITE NAME	ADDRESS	DATABASE ACRONYMS	DIST (ft. & mi.) DIRECTION
B3 / 20	MAGOON ESTATE LIMITE	22000 BUTTS CANYON R	LUST, SWEEPS UST, HIST UST, CUPA Listing...	TP
B4 / 20	GUENOC RANCH	22000 BUTTS CANYON R	RGA LUST	TP
B5 / 20	LANGTRY FARMS LLC	22000 BUTTS CANYON R	RCRA NonGen / NLR	TP
B6 / 20	GUENOC RANCH	22000 BUTTS CANYON R	HAZNET	TP
B7 / 20	GUENOC RANCH	22000 BUTTS CNYN	HIST CORTESE	TP
B8 / 20	LANGTRY FARMS, LLC	22000 BUTTS CANYON R	AST	TP
B9 / 20	LANGTRY FARMS LLC	22000 BUTTS CANYON R	FINDS, ECHO	TP
B10 / 20	GUENOC RANCH	22000 BUTTS CANYON R	FINDS	TP
B11 / 20	LANGTRY FARMS, LLC	22000 BUTTS CANYON R	CERS HAZ WASTE, CERS TANKS, CERS	TP
B12 / 20	LANGTRY FARMSNA LLC	22000 BUTTS CANYON R	FINDS	TP

Focus Map - 21 - 5821474.2s



Sites
Target Property
Search Buffer
Focus Map - No Sites
Focus Map - Sites
Power Line
National Priority List Sites
Areas of Concern
Dept. Defense Sites
Indian Reservations BIA

0 1/8 1/4 Miles

SITE NAME: Guenoc Valley Site ADDRESS: Multiple APN s CITY/STATE: Middletown CA ZIP: 95461	CLIENT: ANALYTICAL ENVIRONMENTAL SERVICES CONTACT: Kristin Miner INQUIRY #: 5821474.2s DATE: 10/09/19

Copyright © 2019 EDR, Inc. © 2015 TomTom Rel. 2015.

MAPPED SITES SUMMARY - FOCUS MAP 21

Target Property:
MULTIPLE APN S
MIDDLETOWN, CA 95461

MAP ID / FOCUS MAP	SITE NAME	ADDRESS	DATABASE ACRONYMS	DIST (ft. & mi.) DIRECTION

NO MAPPED SITES FOUND

Focus Map - 22 - 5821474.2s

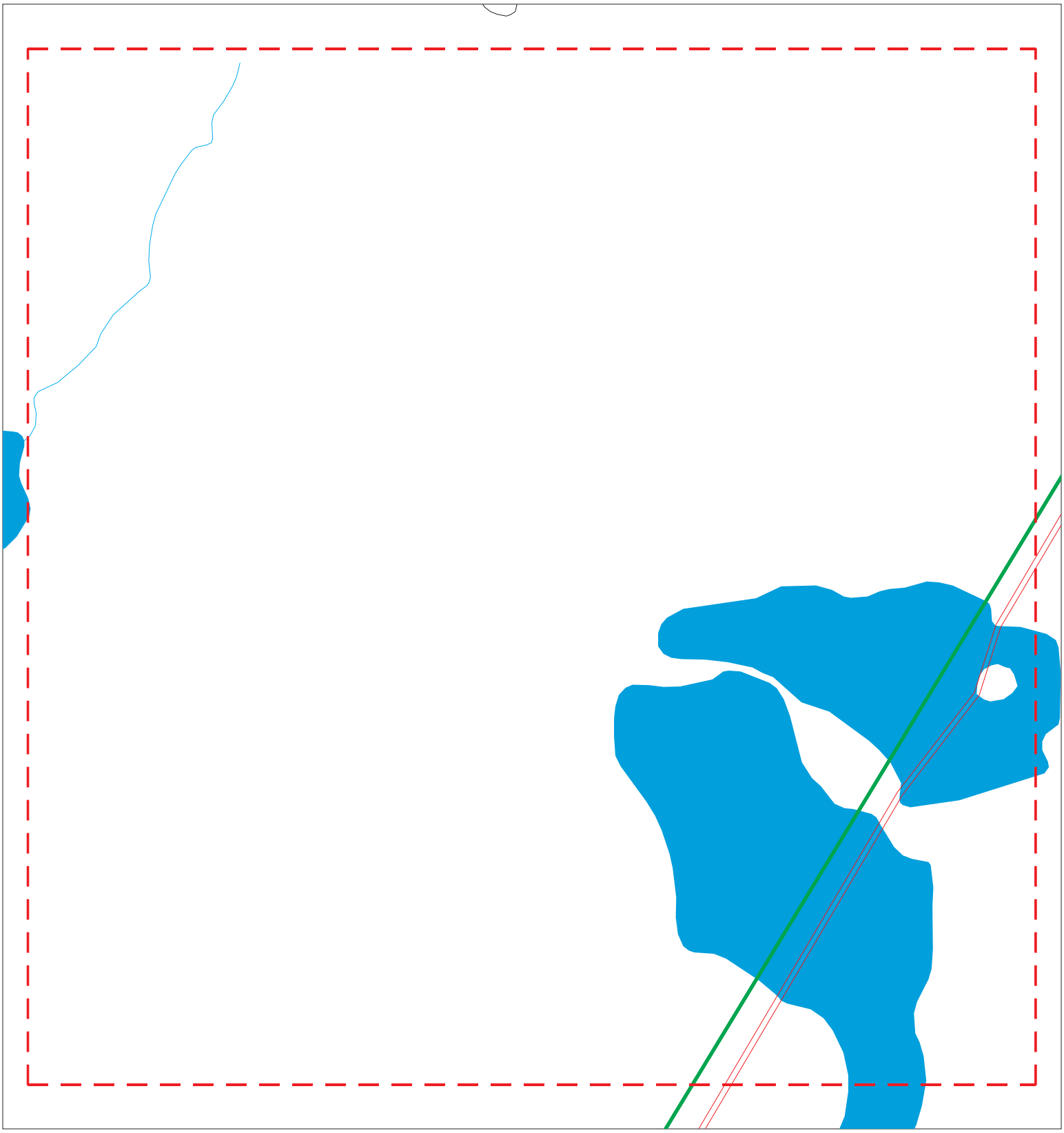

Sites
Target Property
Search Buffer
Focus Map - No Sites
Focus Map - Sites
Power Line
National Priority List Sites
Areas of Concern
Dept. Defense Sites
Indian Reservations BIA

0 1/8 1/4 Miles

SITE NAME: Guenoc Valley Site ADDRESS: Multiple APN s CITY/STATE: Middletown CA ZIP: 95461	CLIENT: ANALYTICAL ENVIRONMENTAL SERVICES CONTACT: Kristin Miner INQUIRY #: 5821474.2s DATE: 10/09/19

Copyright © 2019 EDR, Inc. © 2015 TomTom Rel. 2015.

MAPPED SITES SUMMARY - FOCUS MAP 22

Target Property:
MULTIPLE APN S
MIDDLETOWN, CA 95461

MAP ID / FOCUS MAP	SITE NAME	ADDRESS	DATABASE ACRONYMS	DIST (ft. & mi.) DIRECTION

NO MAPPED SITES FOUND

Focus Map - 23 - 5821474.2s

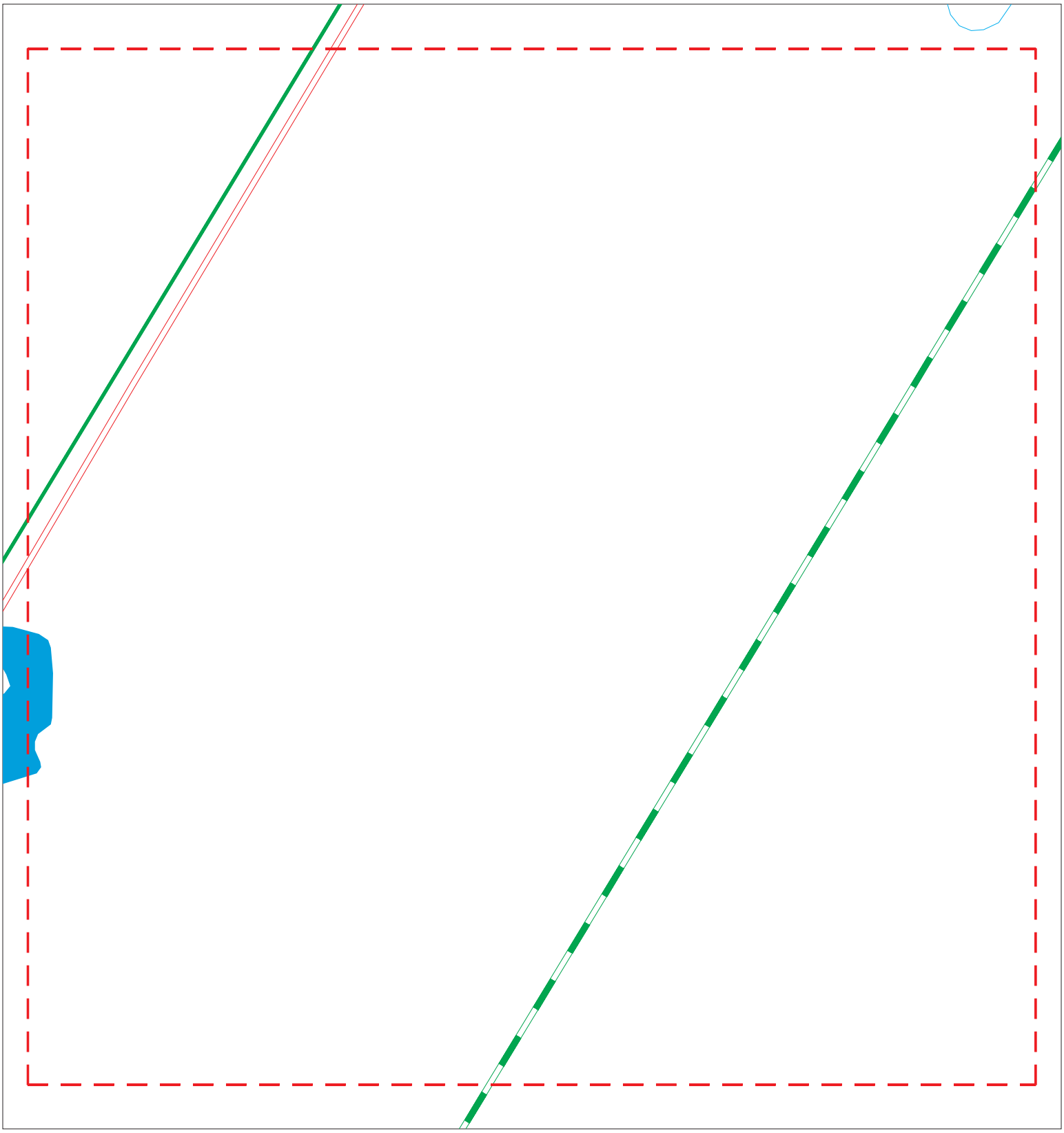

Sites
Target Property
Search Buffer
Focus Map - No Sites
Focus Map - Sites
Power Line
National Priority List Sites
Areas of Concern
Dept. Defense Sites
Indian Reservations BIA

0 1/8 1/4 Miles

SITE NAME: Guenoc Valley Site ADDRESS: Multiple APN s CITY/STATE: Middletown CA ZIP: 95461	CLIENT: ANALYTICAL ENVIRONMENTAL SERVICES CONTACT: Kristin Miner INQUIRY #: 5821474.2s DATE: 10/09/19

Copyright © 2019 EDR, Inc. © 2015 TomTom Rel. 2015.

MAPPED SITES SUMMARY - FOCUS MAP 23

Target Property:
MULTIPLE APN S
MIDDLETOWN, CA 95461

MAP ID / FOCUS MAP	SITE NAME	ADDRESS	DATABASE ACRONYMS	DIST (ft. & mi.) DIRECTION

NO MAPPED SITES FOUND

Focus Map - 24 - 5821474.2s

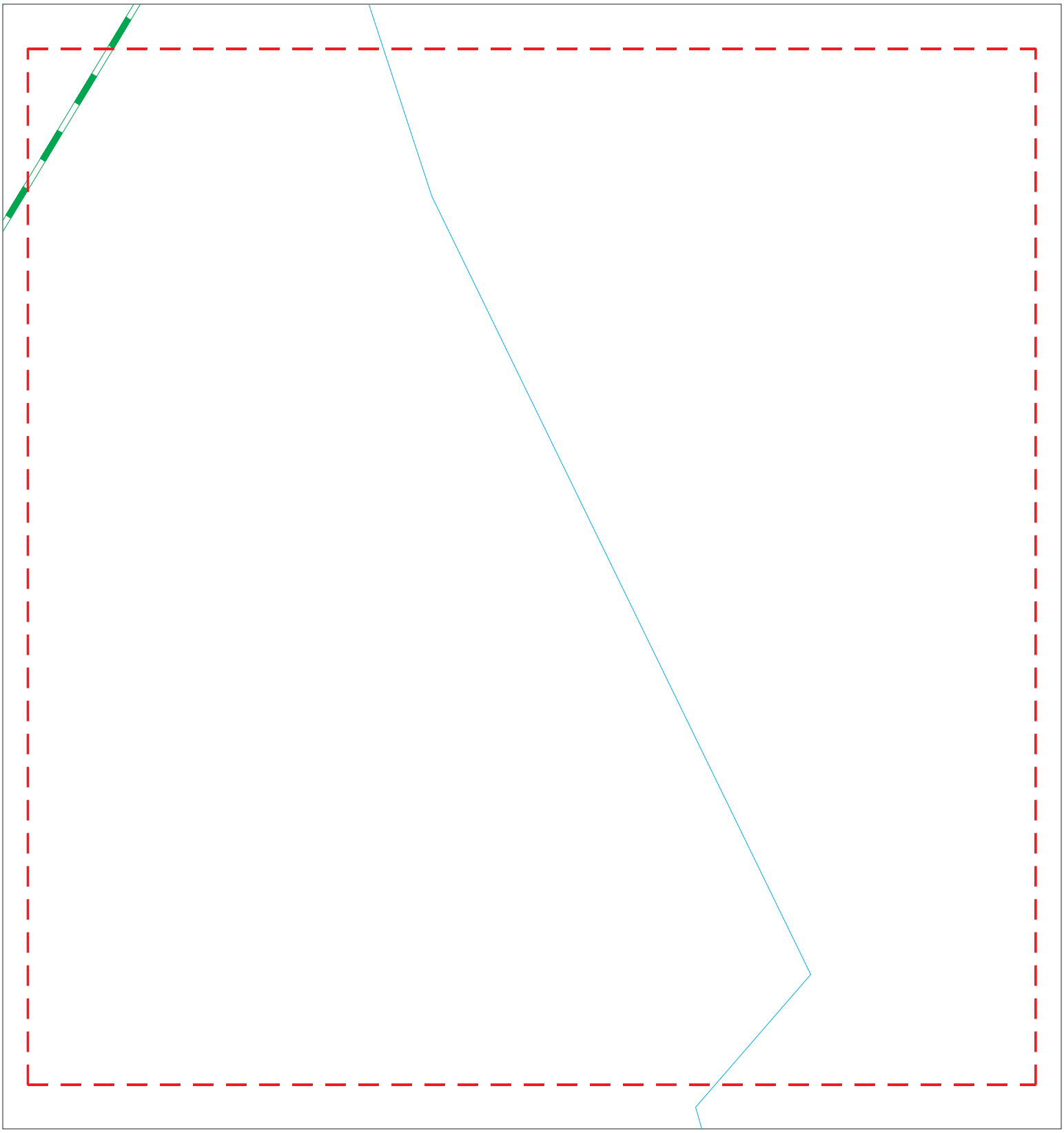

Sites
Target Property
Search Buffer
Focus Map - No Sites
Focus Map - Sites
Power Line
National Priority List Sites
Areas of Concern
Dept. Defense Sites
Indian Reservations BIA

0 1/8 1/4 Miles

SITE NAME: Guenoc Valley Site ADDRESS: Multiple APN s CITY/STATE: Middletown CA ZIP: 95461	CLIENT: ANALYTICAL ENVIRONMENTAL SERVICES CONTACT: Kristin Miner INQUIRY #: 5821474.2s DATE: 10/09/19

Copyright © 2019 EDR, Inc. © 2015 TomTom Rel. 2015.

MAPPED SITES SUMMARY - FOCUS MAP 24

Target Property:
MULTIPLE APN S
MIDDLETOWN, CA 95461

MAP ID / FOCUS MAP	SITE NAME	ADDRESS	DATABASE ACRONYMS	DIST (ft. & mi.) DIRECTION

NO MAPPED SITES FOUND

Focus Map - 25 - 5821474.2s

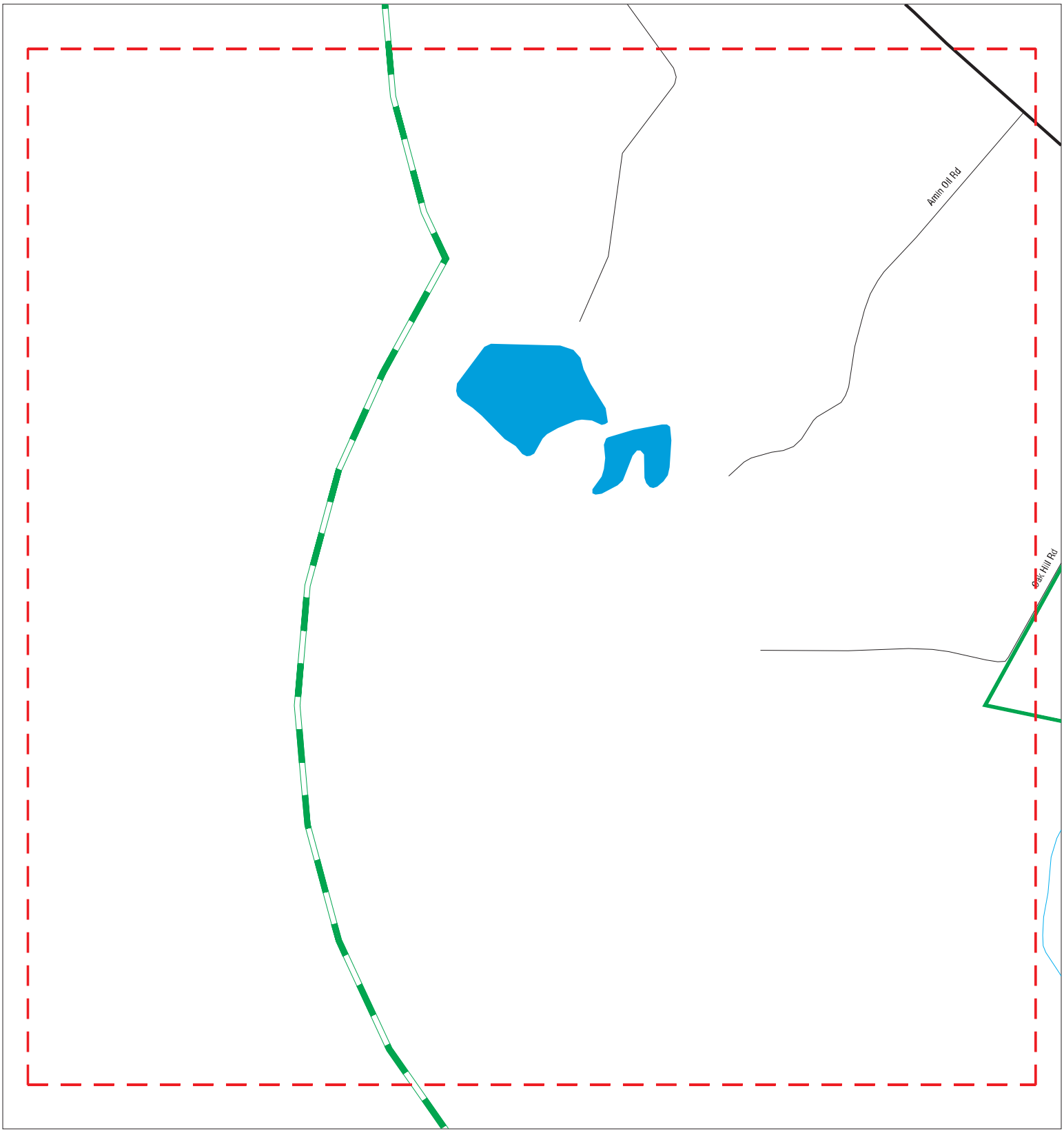

Sites
Target Property
Search Buffer
Focus Map - No Sites
Focus Map - Sites
Power Line
National Priority List Sites
Areas of Concern
Dept. Defense Sites
Indian Reservations BIA

0 1/8 1/4 Miles

SITE NAME: Guenoc Valley Site ADDRESS: Multiple APN s CITY/STATE: Middletown CA ZIP: 95461	CLIENT: ANALYTICAL ENVIRONMENTAL SERVICES CONTACT: Kristin Miner INQUIRY #: 5821474.2s DATE: 10/09/19

Copyright © 2019 EDR, Inc. © 2015 TomTom Rel. 2015.

MAPPED SITES SUMMARY - FOCUS MAP 25

Target Property:
MULTIPLE APN S
MIDDLETOWN, CA 95461

MAP ID / FOCUS MAP	SITE NAME	ADDRESS	DATABASE ACRONYMS	DIST (ft. & mi.) DIRECTION

NO MAPPED SITES FOUND

Focus Map - 26 - 5821474.2s

Sites
Target Property
Search Buffer
Focus Map - No Sites
Focus Map - Sites
Power Line
National Priority List Sites
Areas of Concern
Dept. Defense Sites
Indian Reservations BIA

0 1/8 1/4 Miles

SITE NAME: Guenoc Valley Site ADDRESS: Multiple APN s CITY/STATE: Middletown CA ZIP: 95461	CLIENT: ANALYTICAL ENVIRONMENTAL SERVICES CONTACT: Kristin Miner INQUIRY #: 5821474.2s DATE: 10/09/19

Copyright © 2019 EDR, Inc. © 2015 TomTom Rel. 2015.

MAPPED SITES SUMMARY - FOCUS MAP 26

Target Property:
MULTIPLE APN S
MIDDLETOWN, CA 95461

MAP ID / FOCUS MAP	SITE NAME	ADDRESS	DATABASE ACRONYMS	DIST (ft. & mi.) DIRECTION

NO MAPPED SITES FOUND

Focus Map - 27 - 5821474.2s

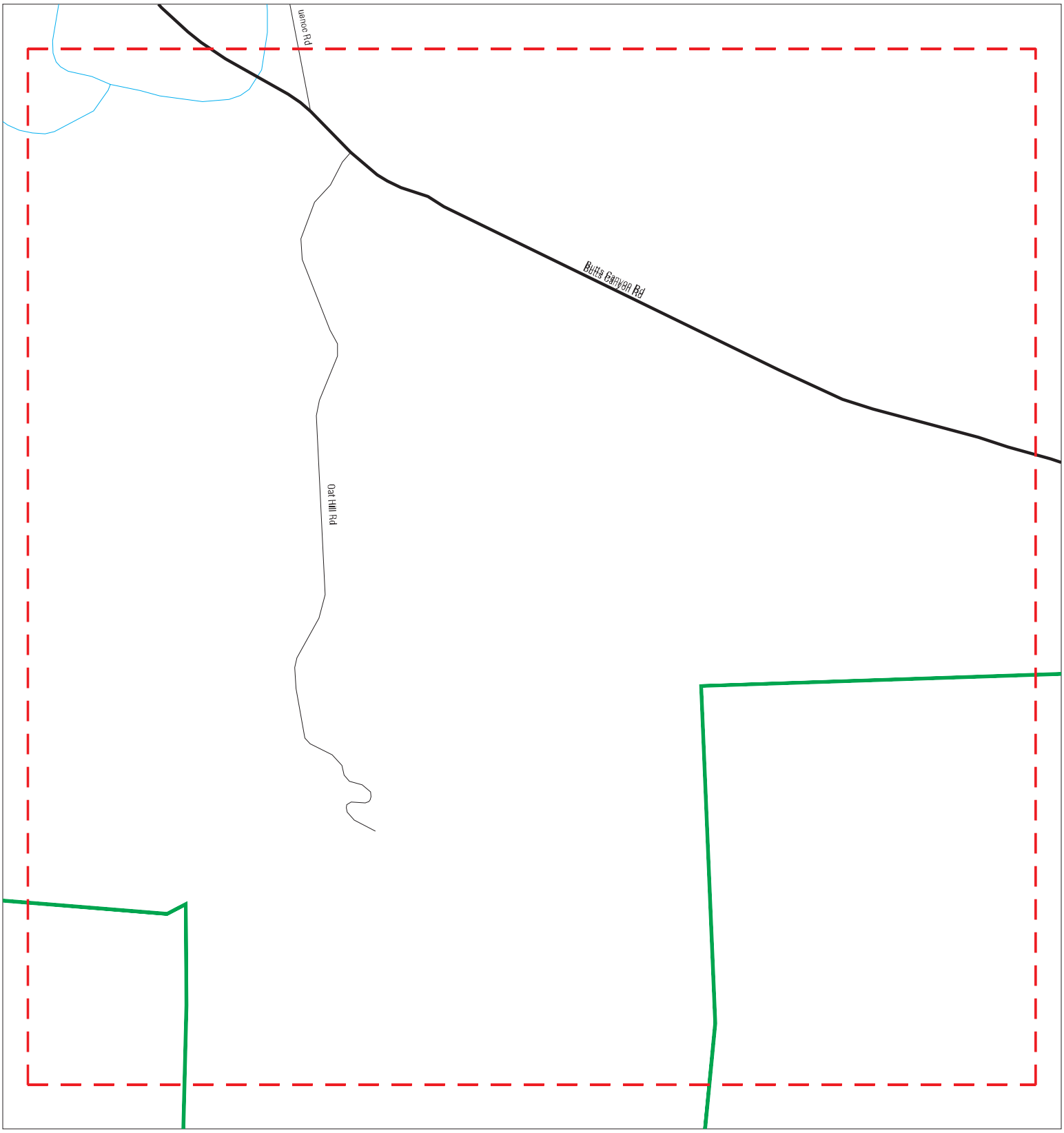

Sites
Target Property
Search Buffer
Focus Map - No Sites
Focus Map - Sites
Power Line
National Priority List Sites
Areas of Concern
Dept. Defense Sites
Indian Reservations BIA

0 1/8 1/4 Miles

SITE NAME: Guenoc Valley Site ADDRESS: Multiple APN s CITY/STATE: Middletown CA ZIP: 95461	CLIENT: ANALYTICAL ENVIRONMENTAL SERVICES CONTACT: Kristin Miner INQUIRY #: 5821474.2s DATE: 10/09/19

Copyright © 2019 EDR, Inc. © 2015 TomTom Rel. 2015.

MAPPED SITES SUMMARY - FOCUS MAP 27

Target Property:
MULTIPLE APN S
MIDDLETOWN, CA 95461

MAP ID / FOCUS MAP	SITE NAME	ADDRESS	DATABASE ACRONYMS	DIST (ft. & mi.) DIRECTION

NO MAPPED SITES FOUND

Focus Map - 28 - 5821474.2s

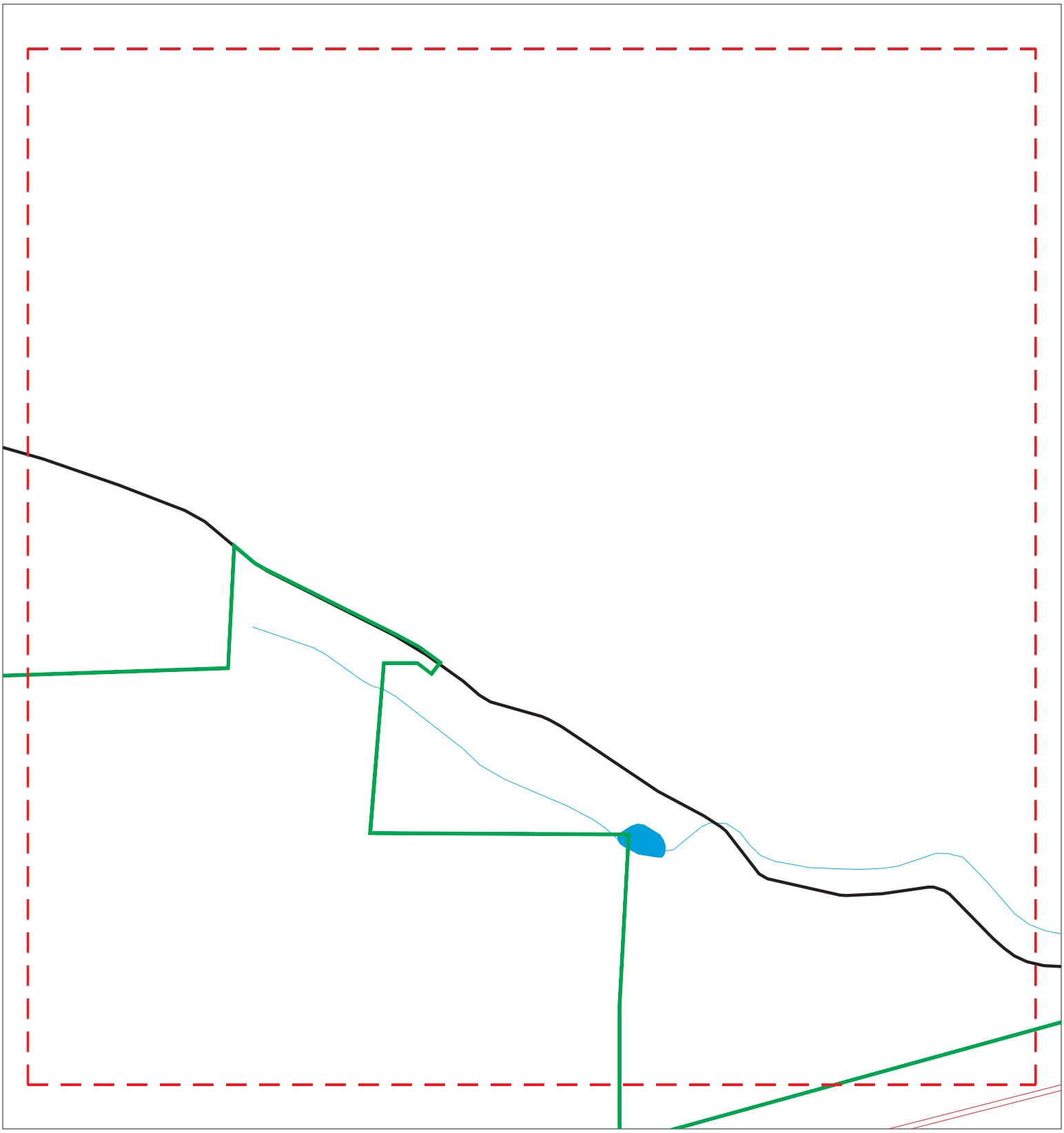

Sites
Target Property
Search Buffer
Focus Map - No Sites
Focus Map - Sites
Power Line
National Priority List Sites
Areas of Concern
Dept. Defense Sites
Indian Reservations BIA

0 1/8 1/4 Miles

SITE NAME: Guenoc Valley Site ADDRESS: Multiple APN s CITY/STATE: Middletown CA ZIP: 95461	CLIENT: ANALYTICAL ENVIRONMENTAL SERVICES CONTACT: Kristin Miner INQUIRY #: 5821474.2s DATE: 10/09/19

Copyright © 2019 EDR, Inc. © 2015 TomTom Rel. 2015.

MAPPED SITES SUMMARY - FOCUS MAP 28

Target Property:
MULTIPLE APN S
MIDDLETOWN, CA 95461

MAP ID / FOCUS MAP	SITE NAME	ADDRESS	DATABASE ACRONYMS	DIST (ft. & mi.) DIRECTION

NO MAPPED SITES FOUND

Focus Map - 29 - 5821474.2s

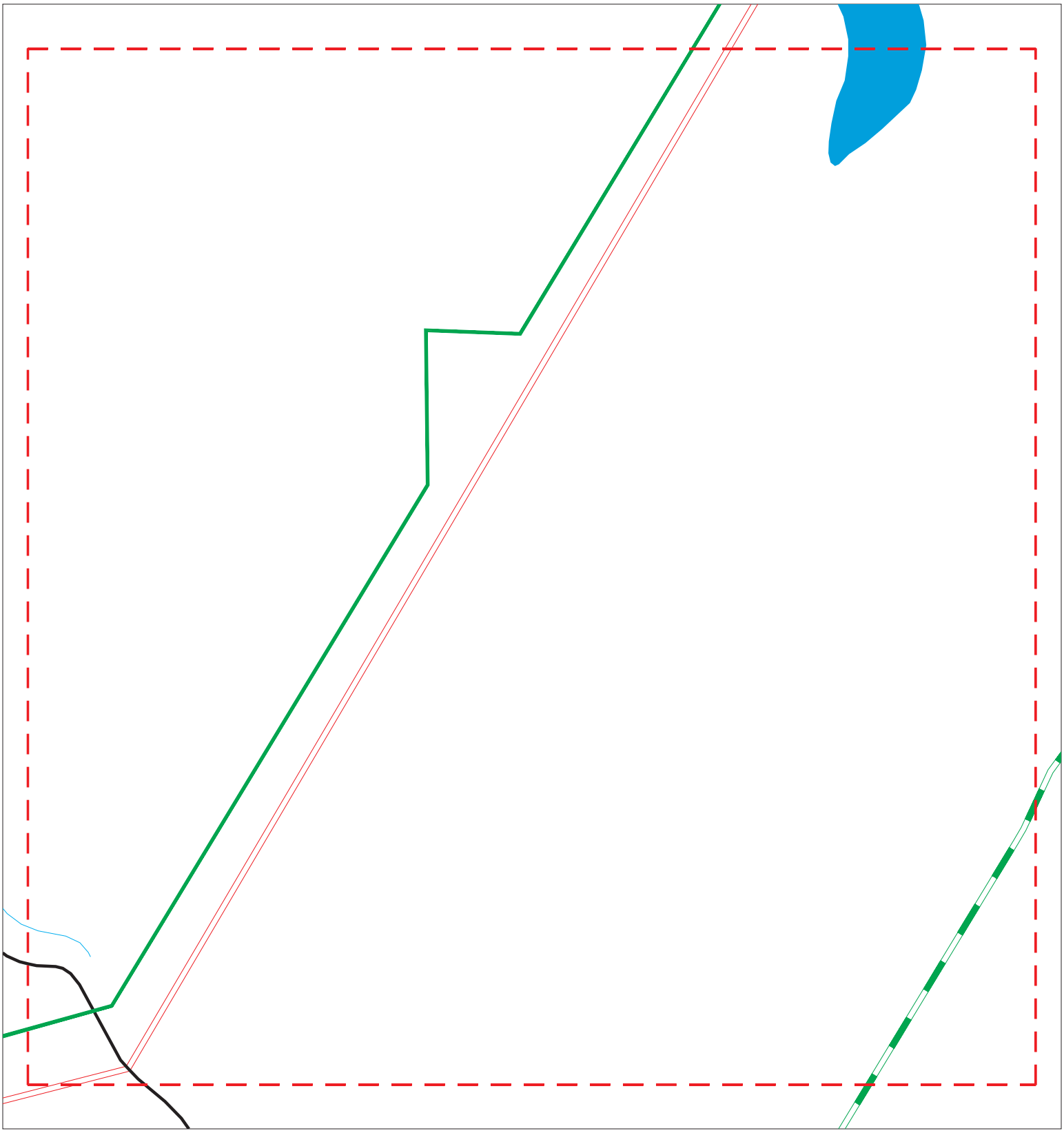

Sites
Target Property
Search Buffer
Focus Map - No Sites
Focus Map - Sites
Power Line
National Priority List Sites
Areas of Concern
Dept. Defense Sites
Indian Reservations BIA

0 1/8 1/4 Miles

SITE NAME: Guenoc Valley Site ADDRESS: Multiple APN s CITY/STATE: Middletown CA ZIP: 95461	CLIENT: ANALYTICAL ENVIRONMENTAL SERVICES CONTACT: Kristin Miner INQUIRY #: 5821474.2s DATE: 10/09/19

Copyright © 2019 EDR, Inc. © 2015 TomTom Rel. 2015.

MAPPED SITES SUMMARY - FOCUS MAP 29

Target Property:
MULTIPLE APN S
MIDDLETOWN, CA 95461

MAP ID / FOCUS MAP	SITE NAME	ADDRESS	DATABASE ACRONYMS	DIST (ft. & mi.) DIRECTION

NO MAPPED SITES FOUND

Focus Map - 30 - 5821474.2s

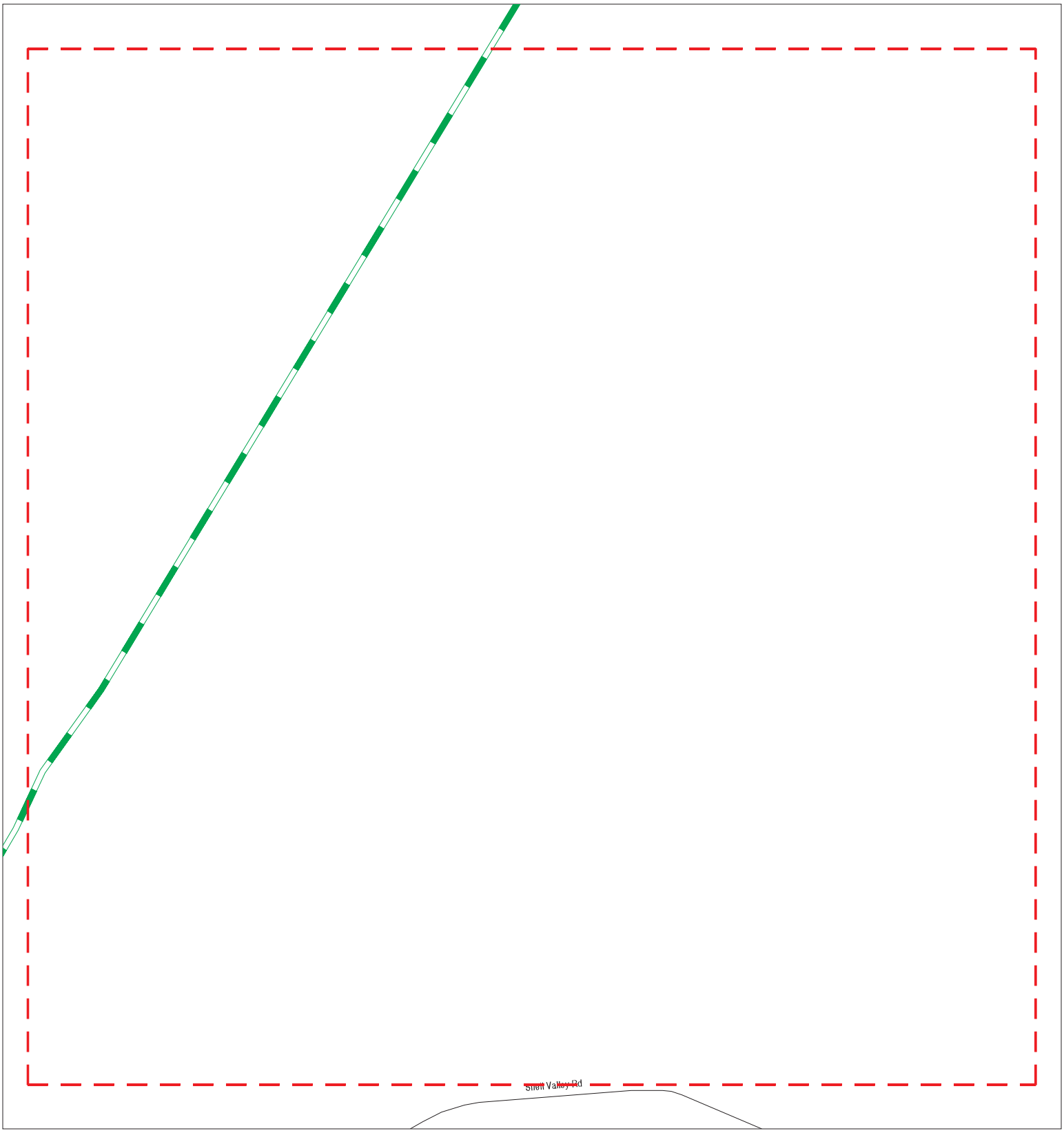

Sites
Target Property
Search Buffer
Focus Map - No Sites
Focus Map - Sites
Power Line
National Priority List Sites
Areas of Concern
Dept. Defense Sites
Indian Reservations BIA

0 1/8 1/4 Miles

SITE NAME: Guenoc Valley Site ADDRESS: Multiple APN s CITY/STATE: Middletown CA ZIP: 95461	CLIENT: ANALYTICAL ENVIRONMENTAL SERVICES CONTACT: Kristin Miner INQUIRY #: 5821474.2s DATE: 10/09/19

Copyright © 2019 EDR, Inc. © 2015 TomTom Rel. 2015.

MAPPED SITES SUMMARY - FOCUS MAP 30

Target Property:
MULTIPLE APN S
MIDDLETOWN, CA 95461

MAP ID / FOCUS MAP	SITE NAME	ADDRESS	DATABASE ACRONYMS	DIST (ft. & mi.) DIRECTION

NO MAPPED SITES FOUND

Focus Map - 31 - 5821474.2s



Sites
Target Property
Search Buffer
Focus Map - No Sites
Focus Map - Sites
Power Line
National Priority List Sites
Areas of Concern
Dept. Defense Sites
Indian Reservations BIA

0 1/8 1/4 Miles

SITE NAME: Guenoc Valley Site ADDRESS: Multiple APN s CITY/STATE: Middletown CA ZIP: 95461	CLIENT: ANALYTICAL ENVIRONMENTAL SERVICES CONTACT: Kristin Miner INQUIRY #: 5821474.2s DATE: 10/09/19

Copyright © 2019 EDR, Inc. © 2015 TomTom Rel. 2015.

MAPPED SITES SUMMARY - FOCUS MAP 31

Target Property:
MULTIPLE APN S
MIDDLETOWN, CA 95461

MAP ID / FOCUS MAP	SITE NAME	ADDRESS	DATABASE ACRONYMS	DIST (ft. & mi.) DIRECTION

NO MAPPED SITES FOUND

Focus Map - 32 - 5821474.2s

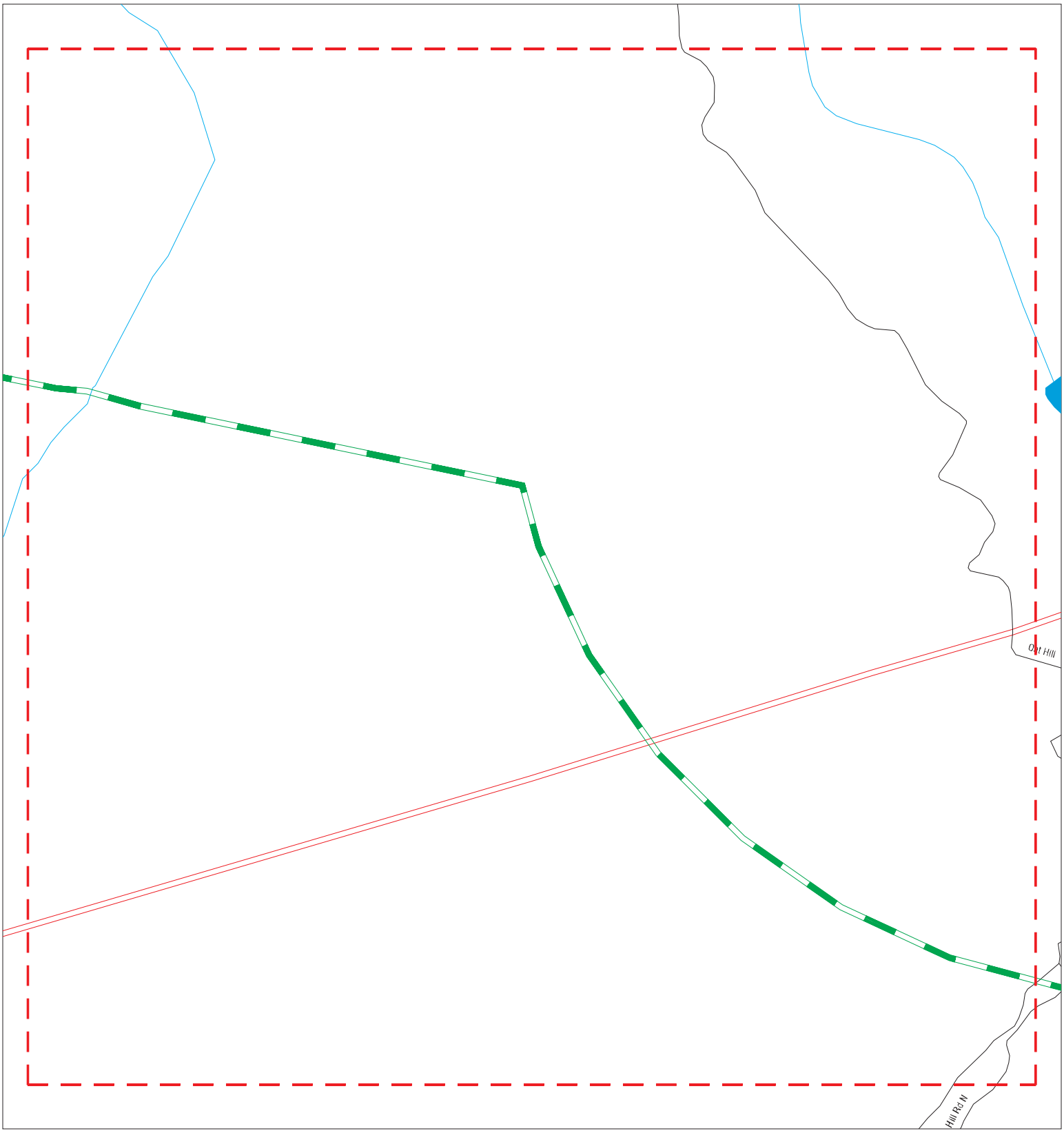

Sites
Target Property
Search Buffer
Focus Map - No Sites
Focus Map - Sites
Power Line
National Priority List Sites
Areas of Concern
Dept. Defense Sites
Indian Reservations BIA

0 1/8 1/4 Miles

SITE NAME: Guenoc Valley Site ADDRESS: Multiple APN s CITY/STATE: Middletown CA ZIP: 95461	CLIENT: ANALYTICAL ENVIRONMENTAL SERVICES CONTACT: Kristin Miner INQUIRY #: 5821474.2s DATE: 10/09/19

Copyright © 2019 EDR, Inc. © 2015 TomTom Rel. 2015.

MAPPED SITES SUMMARY - FOCUS MAP 32

Target Property:
MULTIPLE APN S
MIDDLETOWN, CA 95461

MAP ID / FOCUS MAP	SITE NAME	ADDRESS	DATABASE ACRONYMS	DIST (ft. & mi.) DIRECTION

NO MAPPED SITES FOUND

Focus Map - 33 - 5821474.2s

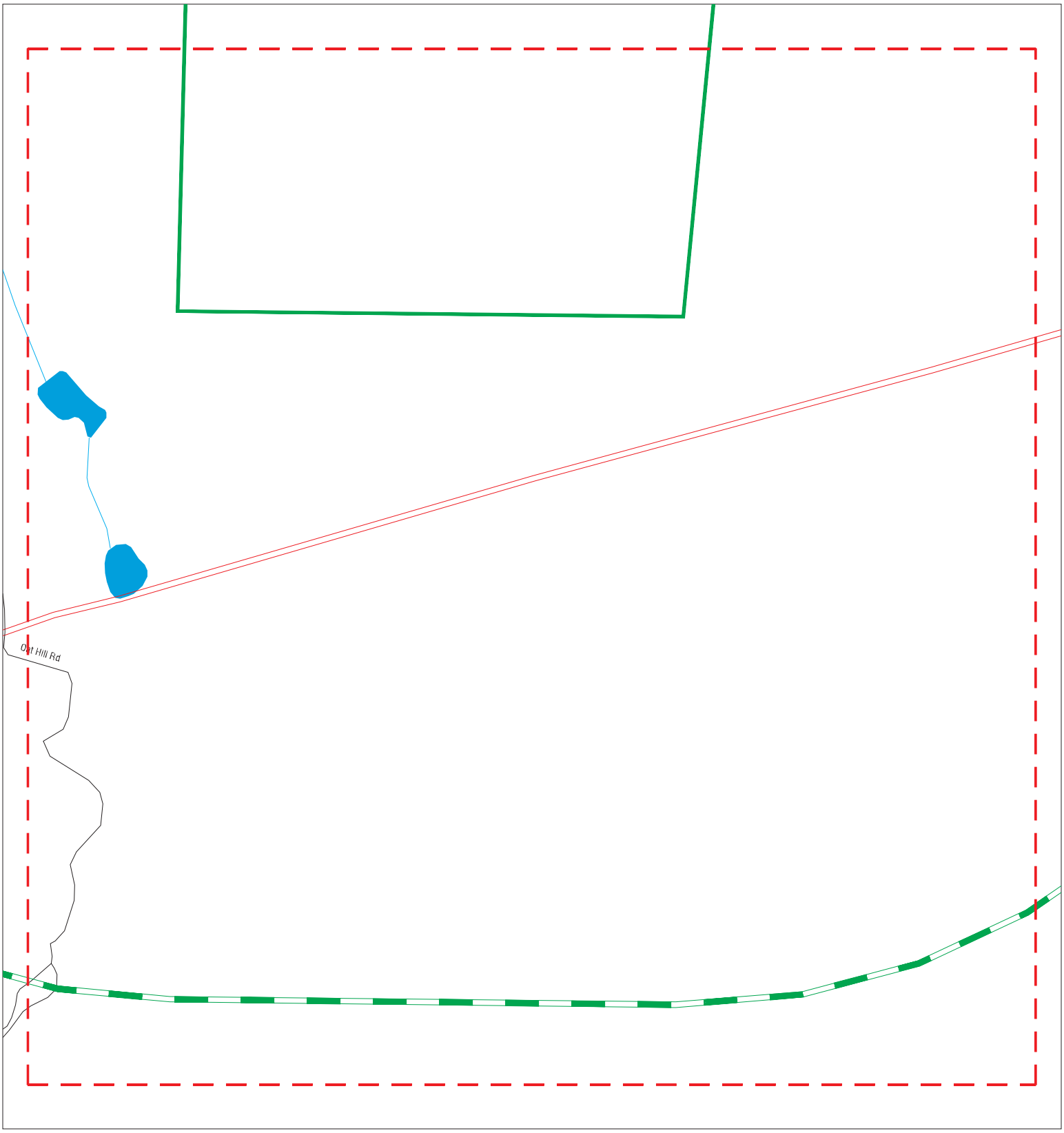

Sites
Target Property
Search Buffer
Focus Map - No Sites
Focus Map - Sites
Power Line
National Priority List Sites
Areas of Concern
Dept. Defense Sites
Indian Reservations BIA

0 1/8 1/4 Miles

SITE NAME: Guenoc Valley Site ADDRESS: Multiple APN s CITY/STATE: Middletown CA ZIP: 95461	CLIENT: ANALYTICAL ENVIRONMENTAL SERVICES CONTACT: Kristin Miner INQUIRY #: 5821474.2s DATE: 10/09/19

Copyright © 2019 EDR, Inc. © 2015 TomTom Rel. 2015.

MAPPED SITES SUMMARY - FOCUS MAP 33

Target Property:
MULTIPLE APN S
MIDDLETOWN, CA 95461

MAP ID / FOCUS MAP	SITE NAME	ADDRESS	DATABASE ACRONYMS	DIST (ft. & mi.) DIRECTION

NO MAPPED SITES FOUND

Focus Map - 34 - 5821474.2s

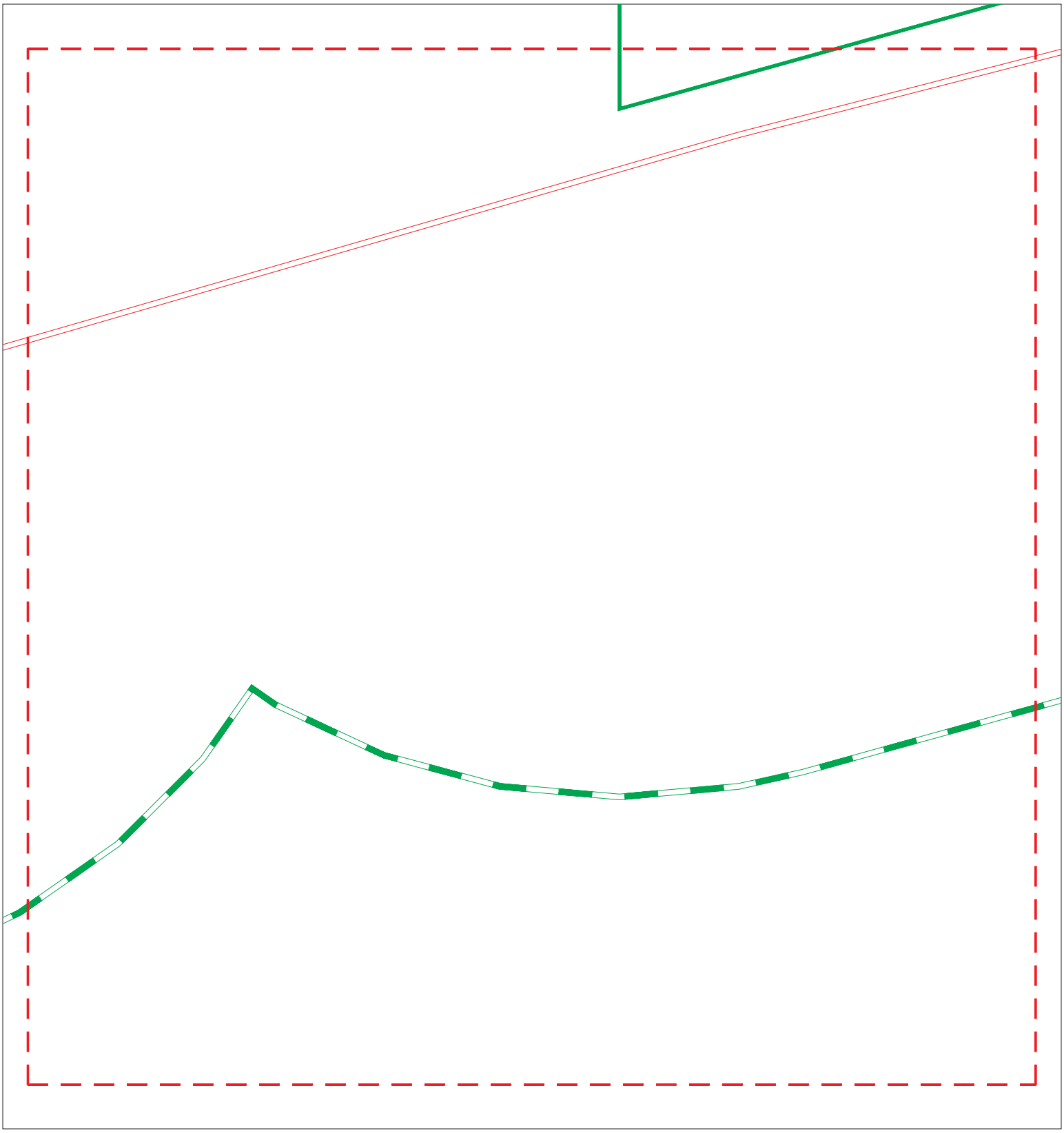

Sites
Target Property
Search Buffer
Focus Map - No Sites
Focus Map - Sites
Power Line
National Priority List Sites
Areas of Concern
Dept. Defense Sites
Indian Reservations BIA

0 1/8 1/4 Miles

SITE NAME: Guenoc Valley Site ADDRESS: Multiple APN s CITY/STATE: Middletown CA ZIP: 95461	CLIENT: ANALYTICAL ENVIRONMENTAL SERVICES CONTACT: Kristin Miner INQUIRY #: 5821474.2s DATE: 10/09/19

Copyright © 2019 EDR, Inc. © 2015 TomTom Rel. 2015.

MAPPED SITES SUMMARY - FOCUS MAP 34

Target Property:
MULTIPLE APN S
MIDDLETOWN, CA 95461

MAP ID / FOCUS MAP	SITE NAME	ADDRESS	DATABASE ACRONYMS	DIST (ft. & mi.) DIRECTION

NO MAPPED SITES FOUND

Focus Map - 35 - 5821474.2s

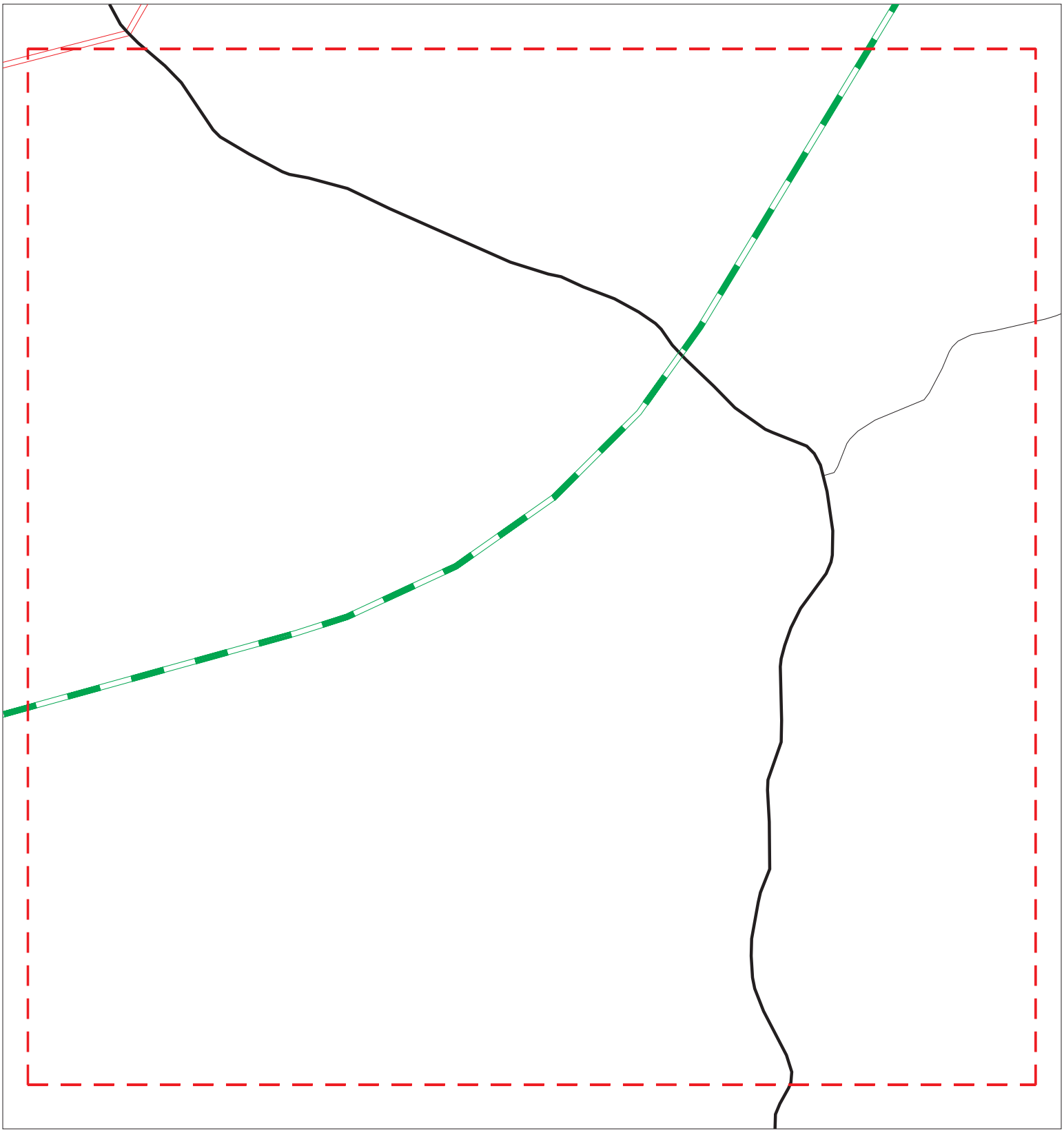

Sites
Target Property
Search Buffer
Focus Map - No Sites
Focus Map - Sites
Power Line
National Priority List Sites
Areas of Concern
Dept. Defense Sites
Indian Reservations BIA

0 1/8 1/4 Miles

SITE NAME: Guenoc Valley Site ADDRESS: Multiple APN s CITY/STATE: Middletown CA ZIP: 95461	CLIENT: ANALYTICAL ENVIRONMENTAL SERVICES CONTACT: Kristin Miner INQUIRY #: 5821474.2s DATE: 10/09/19

Copyright © 2019 EDR, Inc. © 2015 TomTom Rel. 2015.

MAPPED SITES SUMMARY - FOCUS MAP 35

Target Property:
MULTIPLE APN S
MIDDLETOWN, CA 95461

MAP ID / FOCUS MAP	SITE NAME	ADDRESS	DATABASE ACRONYMS	DIST (ft. & mi.) DIRECTION

NO MAPPED SITES FOUND

A1 Target Property | **US COAST GUARD LORAN STATION - MIDDLETOWN** | **HAZNET** | **S113144833**
22627 GRANGE RD | **N/A**
MIDDLETOWN, CA 95461

Site 1 of 2 in cluster A

Actual: 1027 ft.

Focus Map: 13

HAZNET:

Name:	US COAST GUARD LORAN STATION - MIDDLETOWN
Address:	22627 GRANGE RD
City,State,Zip:	MIDDLETOWN, CA 95461
Year:	2010
GEPAID:	CAL000312554
Contact:	Bruce Schultz
Telephone:	5105357222
Mailing Name:	Not reported
Mailing Address:	000 COAST GUARD ISLAND
Mailing City,St,Zip:	ALAMEDA, CA 94501
Gen County:	Lakes
TSD EPA ID:	CAD097030993
TSD County:	Los Angeles
Tons:	0.005
CA Waste Code:	223-Unspecified oil-containing waste
Method:	H141-Storage, Bulking, And/Or Transfer Off Site--No Treatment/Reovery (H010-H129) Or (H131-H135)
Facility County:	Lakes

Name:	US COAST GUARD LORAN STATION - MIDDLETOWN
Address:	22627 GRANGE RD
City,State,Zip:	MIDDLETOWN, CA 95461
Year:	2010
GEPAID:	CAL000312554
Contact:	Bruce Schultz
Telephone:	5105357222
Mailing Name:	Not reported
Mailing Address:	000 COAST GUARD ISLAND
Mailing City,St,Zip:	ALAMEDA, CA 94501
Gen County:	Lakes
TSD EPA ID:	NVD980893663
TSD County:	99
Tons:	0.34
CA Waste Code:	343-Unspecified organic liquid mixture
Method:	-
Facility County:	Lakes

Name:	US COAST GUARD LORAN STATION - MIDDLETOWN
Address:	22627 GRANGE RD
City,State,Zip:	MIDDLETOWN, CA 95461
Year:	2010
GEPAID:	CAL000312554
Contact:	Bruce Schultz
Telephone:	5105357222
Mailing Name:	Not reported
Mailing Address:	000 COAST GUARD ISLAND
Mailing City,St,Zip:	ALAMEDA, CA 94501
Gen County:	Lakes
TSD EPA ID:	CAD982444481
TSD County:	San Bernardino
Tons:	0.02
CA Waste Code:	352-Other organic solids

US COAST GUARD LORAN STATION - MIDDLETOWN (Continued) **S113144833**

Method:	H129-Other Treatment
Facility County:	Lakes

Name:	US COAST GUARD LORAN STATION - MIDDLETOWN
Address:	22627 GRANGE RD
City,State,Zip:	MIDDLETOWN, CA 95461
Year:	2010
GEPAID:	CAL000312554
Contact:	Bruce Schultz
Telephone:	5105357222
Mailing Name:	Not reported
Mailing Address:	000 COAST GUARD ISLAND
Mailing City,St,Zip:	ALAMEDA, CA 94501
Gen County:	Lakes
TSD EPA ID:	CAT080013352
TSD County:	Los Angeles
Tons:	0.23
CA Waste Code:	343-Unspecified organic liquid mixture
Method:	H039-Other Recovery Of Reclamation For Reuse Including Acid Regeneration, Organics Recovery Ect
Facility County:	Lakes

Name:	US COAST GUARD LORAN STATION - MIDDLETOWN
Address:	22627 GRANGE RD
City,State,Zip:	MIDDLETOWN, CA 95461
Year:	2010
GEPAID:	CAL000312554
Contact:	Bruce Schultz
Telephone:	5105357222
Mailing Name:	Not reported
Mailing Address:	000 COAST GUARD ISLAND
Mailing City,St,Zip:	ALAMEDA, CA 94501
Gen County:	Lakes
TSD EPA ID:	CAT080013352
TSD County:	Los Angeles
Tons:	0.2975
CA Waste Code:	134-Aqueous solution with total organic residues less than 10 percent
Method:	H039-Other Recovery Of Reclamation For Reuse Including Acid Regeneration, Organics Recovery Ect
Facility County:	Lakes

Click this hyperlink while viewing on your computer to access
4 additional CA_HAZNET: record(s) in the EDR Site Report.

A2 **UNITED STATES COAST GUARD** **AST** **A100337066**
Target **22627 GRANGE RD** **N/A**
Property **MIDDLETOWN, CA**

Site 2 of 2 in cluster A

Actual:
1027 ft.

Focus Map:
13

AST:

Name:	UNITED STATES COAST GUARD
Address:	22627 GRANGE RD
City/Zip:	MIDDLETOWN,
Certified Unified Program Agencies:	Lake
Owner:	UNITED STATES COAST GUARD
Total Gallons:	6,737
CERSID:	Not reported

UNITED STATES COAST GUARD (Continued) **A100337066**

Facility ID:	Not reported
Business Name:	Not reported
Phone:	Not reported
Fax:	Not reported
Mailing Address:	Not reported
Mailing Address City:	Not reported
Mailing Address State:	Not reported
Mailing Address Zip Code:	Not reported
Operator Name:	Not reported
Operator Phone:	Not reported
Owner Phone:	Not reported
Owner Mail Address:	Not reported
Owner State:	Not reported
Owner Zip Code:	Not reported
Owner Country:	Not reported
Property Owner Name:	Not reported
Property Owner Phone:	Not reported
Property Owner Mailing Address:	Not reported
Property Owner City:	Not reported
Property Owner Stat :	Not reported
Property Owner Zip Code:	Not reported
Property Owner Country:	Not reported
EPAID:	Not reported

B3 Target Property | **MAGOON ESTATE LIMITED**
22000 BUTTS CANYON RD
MIDDLETOWN, CA 95461

Site 1 of 10 in cluster B

LUST **U001610509**
SWEEPS UST **N/A**
HIST UST
CUPA Listings
CERS

Actual: 1003 ft.

Focus Map: 20

LUST REG 5:

Name:	GUENOC RANCH
Address:	22000 BUTTS CANYON RD
City:	MIDDLETOWN
Region:	5
Status:	Case Closed
Case Number:	170105
Case Type:	Drinking Water Aquifer affected
Substance:	GASOLINE
Staff Initials:	GTM
Lead Agency:	Regional
Program:	LUST
MTBE Code:	3

LUST:

Name:	GUENOC RANCH
Address:	22000 BUTTS CANYON RD
City,State,Zip:	MIDDLETOWN, CA 95461
Lead Agency:	CENTRAL VALLEY RWQCB (REGION 5S)
Case Type:	LUST Cleanup Site
Geo Track:	http://geotracker.waterboards.ca.gov/profile_report.asp?global_id=T0603300084
Global Id:	T0603300084
Latitude:	38.738148
Longitude:	-122.50939
Status:	Completed - Case Closed
Status Date:	09/24/2002
Case Worker:	GTM

MAGOON ESTATE LIMITED (Continued) **U001610509**

RB Case Number: 170105
Local Agency: LAKE COUNTY
File Location: Not reported
Local Case Number: Not reported
Potential Media Affect: Aquifer used for drinking water supply
Potential Contaminants of Concern: Gasoline
Site History: Not reported

LUST:
Global Id: T0603300084
Contact Type: Regional Board Caseworker
Contact Name: GLENN T. MEEKS
Organization Name: CENTRAL VALLEY RWQCB (REGION 5S)
Address: 11020 SUN CENTER DRIVE #200
City: RANCHO CORDOVA
Email: gmeeks@waterboards.ca.gov
Phone Number: Not reported

Global Id: T0603300084
Contact Type: Local Agency Caseworker
Contact Name: MANUEL RAMIREZ
Organization Name: LAKE COUNTY
Address: Not reported
City: r5 UNKNOWN
Email: Not reported
Phone Number: Not reported

LUST:
Global Id: T0603300084
Action Type: ENFORCEMENT
Date: 09/24/2002
Action: Closure/No Further Action Letter

Global Id: T0603300084
Action Type: ENFORCEMENT
Date: 05/01/2002
Action: Notice to Comply

Global Id: T0603300084
Action Type: Other
Date: 02/28/2000
Action: Leak Discovery

Global Id: T0603300084
Action Type: ENFORCEMENT
Date: 11/13/2000
Action: Staff Letter

Global Id: T0603300084
Action Type: ENFORCEMENT
Date: 12/08/2000
Action: Staff Letter

Global Id: T0603300084
Action Type: ENFORCEMENT
Date: 04/02/2001
Action: Staff Letter

MAGOON ESTATE LIMITED (Continued) **U001610509**

Global Id: T0603300084
Action Type: Other
Date: 02/28/2000
Action: Leak Stopped

Global Id: T0603300084
Action Type: ENFORCEMENT
Date: 06/15/2000
Action: Staff Letter

Global Id: T0603300084
Action Type: ENFORCEMENT
Date: 04/03/2000
Action: Staff Letter

Global Id: T0603300084
Action Type: Other
Date: 03/08/2000
Action: Leak Reported

Global Id: T0603300084
Action Type: RESPONSE
Date: 07/15/2002
Action: Monitoring Report - Quarterly

LUST:
Global Id: T0603300084
Status: Open - Case Begin Date
Status Date: 02/28/2000

Global Id: T0603300084
Status: Open - Site Assessment
Status Date: 02/28/2000

Global Id: T0603300084
Status: Open - Site Assessment
Status Date: 06/05/2001

Global Id: T0603300084
Status: Open - Verification Monitoring
Status Date: 06/16/2002

Global Id: T0603300084
Status: Completed - Case Closed
Status Date: 09/24/2002

SWEEPS UST:
Name: MAGOON ESTATE LIMITED
Address: 22000 BUTTS CANYON RD
City: MIDDLETOWN
Status: Active
Comp Number: 44561
Number: 9
Board Of Equalization: Not reported
Referral Date: 11-08-91

MAGOON ESTATE LIMITED (Continued) **U001610509**

Action Date:	11-08-91
Created Date:	02-29-88
Owner Tank Id:	2
SWRCB Tank Id:	17-000-044561-000001
Tank Status:	A
Capacity:	500
Active Date:	07-01-85
Tank Use:	M.V. FUEL
STG:	P
Content:	REG UNLEADED
Number Of Tanks:	1

Name:	MAGOON ESTATE LIMITED
Address:	22000 BUTTS CANYON RD
City:	MIDDLETOWN
Status:	Not reported
Comp Number:	44561
Number:	Not reported
Board Of Equalization:	Not reported
Referral Date:	Not reported
Action Date:	Not reported
Created Date:	Not reported
Owner Tank Id:	Not reported
SWRCB Tank Id:	17-000-044561-000002
Tank Status:	Not reported
Capacity:	10000
Active Date:	Not reported
Tank Use:	M.V. FUEL
STG:	PRODUCT
Content:	DIESEL
Number Of Tanks:	2

Name:	MAGOON ESTATE LIMITED
Address:	22000 BUTTS CANYON RD
City:	MIDDLETOWN
Status:	Not reported
Comp Number:	44561
Number:	Not reported
Board Of Equalization:	Not reported
Referral Date:	Not reported
Action Date:	Not reported
Created Date:	Not reported
Owner Tank Id:	Not reported
SWRCB Tank Id:	17-000-044561-000003
Tank Status:	Not reported
Capacity:	1000
Active Date:	Not reported
Tank Use:	M.V. FUEL
STG:	PRODUCT
Content:	REG UNLEADED
Number Of Tanks:	Not reported

HIST UST:

Name:	GUENOC RANCH
Address:	22000 BUTTS CANYON RD
City,State,Zip:	MIDDLETOWN, CA 95461
File Number:	000259A8

MAGOON ESTATE LIMITED (Continued) **U001610509**

URL:	http://geotracker.waterboards.ca.gov/ustpdfs/pdf/000259A8.pdf
Region:	STATE
Facility ID:	00000044561
Facility Type:	Other
Other Type:	RANCH
Contact Name:	EARL HOUSTON, MANAGER
Telephone:	7079873217
Owner Name:	MAGOON ESTATE LTD
Owner Address:	22000 BUTTS CANYON RD.
Owner City,St,Zip:	MIDDLETOWN, CA 95461
Total Tanks:	0003
Tank Num:	001
Container Num:	2
Year Installed:	1977
Tank Capacity:	00000500
Tank Used for:	PRODUCT
Type of Fuel:	UNLEADED
Container Construction Thickness:	1/4
Leak Detection:	None
Tank Num:	002
Container Num:	3
Year Installed:	1974
Tank Capacity:	00010000
Tank Used for:	PRODUCT
Type of Fuel:	DIESEL
Container Construction Thickness:	3/8
Leak Detection:	None
Tank Num:	003
Container Num:	4
Year Installed:	1974
Tank Capacity:	00001000
Tank Used for:	PRODUCT
Type of Fuel:	PREMIUM
Container Construction Thickness:	1/4
Leak Detection:	None

Click here for Geo Tracker PDF:

CUPA LAKE:

Name:	LANGTRY FARMS
Address:	22000 BUTTS CANYON RD
City,State,Zip:	MIDDLETOWN, CA 95461
Facility:	FA0001071
Business Type:	1 - CUPA
Program Element:	2009 - HMRRP Category 9 (Agricultural operation, haz
Mailing Address:	22000 BUTTS CANYON RD MIDDLETOWN, CA 95461 USA
Mailing Telephone:	Not reported
Entered Date:	07/08/2014
Program Identifier:	CUPA
Record ID:	PR0002211
Billing Status:	01 - ACTIVE, BILLABLE
Total Fee Amount:	204.00
Current Inspection Date:	04/30/2022
Contact Name:	Not reported

MAGOON ESTATE LIMITED (Continued) **U001610509**

Mailing Address: MIDDLETOWN, CA 95461
APN: Not reported
Program/Element Code: 2009

Name: LANGTRY FARMS
Address: 22000 BUTTS CANYON RD
City,State,Zip: MIDDLETOWN, CA 95461
Facility: FA0001071
Business Type: 1 - CUPA
Program Element: 2800 - CUPA Hazardous Waste Generator Program
Mailing Address: 22000 BUTTS CANYON RD MIDDLETOWN, CA 95461 USA
Mailing Telephone: 7074892288
Entered Date: 07/08/2014
Program Identifier: CUPA SQG
Record ID: PR0002212
Billing Status: 01 - ACTIVE, BILLABLE
Total Fee Amount: 0.00
Current Inspection Date: 04/30/2022
Contact Name: Not reported
Mailing Address: MIDDLETOWN, CA 95461
APN: Not reported
Program/Element Code: 2800

CERS:
Name: GUENOC RANCH
Address: 22000 BUTTS CANYON RD
City,State,Zip: MIDDLETOWN, CA 95461
Site ID: 226224
CERS ID: T0603300084
CERS Description: Leaking Underground Storage Tank Cleanup Site

Affiliation:
Affiliation Type Desc: Local Agency Caseworker
Entity Name: MANUEL RAMIREZ - LAKE COUNTY
Entity Title: Not reported
Affiliation Address: Not reported
Affiliation City: r5 UNKNOWN
Affiliation State: CA
Affiliation Country: Not reported
Affiliation Zip: Not reported
Affiliation Phone: Not reported

Affiliation Type Desc: Regional Board Caseworker
Entity Name: GLENN T. MEEKS - CENTRAL VALLEY RWQCB (REGION 5S)
Entity Title: Not reported
Affiliation Address: 11020 SUN CENTER DRIVE #200
Affiliation City: RANCHO CORDOVA
Affiliation State: CA
Affiliation Country: Not reported
Affiliation Zip: Not reported
Affiliation Phone: Not reported

B4 Target Property | **GUENOC RANCH**
22000 BUTTS CANYON RD
MIDDLETOWN, CA | **RGA LUST** | **S114629732**
N/A

Site 2 of 10 in cluster B

Actual: 1003 ft.

Focus Map: 20

RGA LUST:

Name: GUENOC RANCH
Address: 22000 BUTTS CANYON RD
City: MIDDLETOWN
State: MIDDLETOWN
2012 GUENOC RANCH 22000 BUTTS CANYON RD
Name: GUENOC RANCH
Address: 22000 BUTTS CANYON RD
City: MIDDLETOWN
State: MIDDLETOWN
2011 GUENOC RANCH 22000 BUTTS CANYON RD
Name: GUENOC RANCH
Address: 22000 BUTTS CANYON RD
City: MIDDLETOWN
State: MIDDLETOWN
2010 GUENOC RANCH 22000 BUTTS CANYON RD
Name: GUENOC RANCH
Address: 22000 BUTTS CANYON RD
City: MIDDLETOWN
State: MIDDLETOWN
2009 GUENOC RANCH 22000 BUTTS CANYON RD
Name: GUENOC RANCH
Address: 22000 BUTTS CANYON RD
City: MIDDLETOWN
State: MIDDLETOWN
2008 GUENOC RANCH 22000 BUTTS CANYON RD
Name: GUENOC RANCH
Address: 22000 BUTTS CANYON RD
City: MIDDLETOWN
State: MIDDLETOWN
2007 GUENOC RANCH 22000 BUTTS CANYON RD
Name: GUENOC RANCH
Address: 22000 BUTTS CANYON RD
City: MIDDLETOWN
State: MIDDLETOWN
2006 GUENOC RANCH 22000 BUTTS CANYON RD
Name: GUENOC RANCH
Address: 22000 BUTTS CANYON RD
City: MIDDLETOWN
State: MIDDLETOWN
2005 GUENOC RANCH 22000 BUTTS CANYON RD
Name: GUENOC RANCH
Address: 22000 BUTTS CANYON RD
City: MIDDLETOWN
State: MIDDLETOWN
2003 GUENOC RANCH 22000 BUTTS CANYON RD
Name: GUENOC RANCH
Address: 22000 BUTTS CANYON RD
City: MIDDLETOWN
State: MIDDLETOWN
2002 GUENOC RANCH 22000 BUTTS CANYON RD
Name: GUENOC RANCH
Address: 22000 BUTTS CANYON RD

GUENOC RANCH (Continued) **S114629732**

City: MIDDLETOWN
State: MIDDLETOWN
2001 GUENOC RANCH 22000 BUTTS CANYON RD
Name: GUENOC RANCH
Address: 22000 BUTTS CANYON RD
City: MIDDLETOWN
State: MIDDLETOWN
2000 GUENOC RANCH 22000 BUTTS CANYON RD

B5 Target Property | **LANGTRY FARMS LLC** | **RCRA NonGen / NLR** | **1024861435**
22000 BUTTS CANYON RD | **CAL000429912**
MIDDLETOWN, CA 95461

Site 3 of 10 in cluster B

Actual: 1003 ft.

Focus Map: 20

RCRA NonGen / NLR:

Date form received by agency:	08/08/2017
Facility name:	LANGTRY FARMS LLC
Facility address:	22000 BUTTS CANYON RD MIDDLETOWN, CA 95461
EPA ID:	CAL000429912
Contact:	DAVID JORDAN
Contact address:	22000 BUTTS CANYON RD MIDDLETOWN, CA 95461
Contact country:	Not reported
Contact telephone:	707-987-2772
Contact email:	DAVE@LANGTRYFARMS.COM
EPA Region:	09
Classification:	Non-Generator
Description:	Handler: Non-Generators do not presently generate hazardous waste

Owner/Operator Summary:

Owner/operator name:	DAVID JORDAN
Owner/operator address:	22000 BUTTS CANYON RD MIDDLETOWN, CA 95461
Owner/operator country:	Not reported
Owner/operator telephone:	707-987-2772
Owner/operator email:	Not reported
Owner/operator fax:	Not reported
Owner/operator extension:	Not reported
Legal status:	Other
Owner/Operator Type:	Operator
Owner/Op start date:	Not reported
Owner/Op end date:	Not reported

Owner/operator name:	LANGTRY FARMS LLC
Owner/operator address:	22000 BUTTS CANYON RD MIDDLETOWN, CA 95461
Owner/operator country:	Not reported
Owner/operator telephone:	707-987-2772
Owner/operator email:	Not reported
Owner/operator fax:	Not reported
Owner/operator extension:	Not reported
Legal status:	Other
Owner/Operator Type:	Owner
Owner/Op start date:	Not reported
Owner/Op end date:	Not reported

LANGTRY FARMS LLC (Continued) **1024861435**

Handler Activities Summary:

U.S. importer of hazardous waste:	No
Mixed waste (haz. and radioactive):	No
Recycler of hazardous waste:	No
Transporter of hazardous waste:	Yes
Treater, storer or disposer of HW:	No
Underground injection activity:	No
On-site burner exemption:	No
Furnace exemption:	No
Used oil fuel burner:	No
Used oil processor:	No
User oil refiner:	No
Used oil fuel marketer to burner:	No
Used oil Specification marketer:	No
Used oil transfer facility:	No
Used oil transporter:	No

Violation Status: No violations found

B6 Target Property **GUENOC RANCH**
22000 BUTTS CANYON ROAD
MIDDLETOWN, CA 95461

HAZNET **S113021816**
N/A

Site 4 of 10 in cluster B

Actual: 1003 ft.

Focus Map: 20

HAZNET:

Name:	GUENOC RANCH
Address:	22000 BUTTS CANYON ROAD
City,State,Zip:	MIDDLETOWN, CA 954610000
Year:	2005
GEPAID:	CAL000000474
Contact:	RANDY STERNBERG RANCH MANAGER
Telephone:	7079872772
Mailing Name:	Not reported
Mailing Address:	22000 BUTTS CANYON RD
Mailing City,St,Zip:	MIDDLETOWN, CA 954619612
Gen County:	Lakes
TSD EPA ID:	CAT080033681
TSD County:	Los Angeles
Tons:	0.2
CA Waste Code:	352-Other organic solids
Method:	R01-Recycler
Facility County:	Lakes

Name:	GUENOC RANCH
Address:	22000 BUTTS CANYON ROAD
City,State,Zip:	MIDDLETOWN, CA 954610000
Year:	2005
GEPAID:	CAL000000474
Contact:	RANDY STERNBERG RANCH MANAGER
Telephone:	7079872772
Mailing Name:	Not reported
Mailing Address:	22000 BUTTS CANYON RD
Mailing City,St,Zip:	MIDDLETOWN, CA 954619612
Gen County:	Lakes
TSD EPA ID:	CAT080033681
TSD County:	Los Angeles
Tons:	1.5

GUENOC RANCH (Continued) **S113021816**

CA Waste Code: 343-Unspecified organic liquid mixture
Method: R01-Recycler
Facility County: Lakes

Name: GUENOC RANCH
Address: 22000 BUTTS CANYON ROAD
City,State,Zip: MIDDLETOWN, CA 954610000
Year: 2002
GEPAID: CAL000000474
Contact: RANDY STERNBERG RANCH MANAGER
Telephone: 7079872772
Mailing Name: Not reported
Mailing Address: 22000 BUTTS CANYON RD
Mailing City,St,Zip: MIDDLETOWN, CA 954619612
Gen County: Lakes
TSD EPA ID: CAT080033681
TSD County: Los Angeles
Tons: 0.187
CA Waste Code: 343-Unspecified organic liquid mixture
Method: R01-Recycler
Facility County: Lakes

Name: GUENOC RANCH
Address: 22000 BUTTS CANYON ROAD
City,State,Zip: MIDDLETOWN, CA 954610000
Year: 2001
GEPAID: CAL000000474
Contact: RANDY STERNBERG RANCH MANAGER
Telephone: 7079872772
Mailing Name: Not reported
Mailing Address: 22000 BUTTS CANYON RD
Mailing City,St,Zip: MIDDLETOWN, CA 954619612
Gen County: Lakes
TSD EPA ID: CAT080033681
TSD County: Los Angeles
Tons: 0.2293
CA Waste Code: 223-Unspecified oil-containing waste
Method: R01-Recycler
Facility County: Lakes

Name: GUENOC RANCH
Address: 22000 BUTTS CANYON ROAD
City,State,Zip: MIDDLETOWN, CA 954610000
Year: 2000
GEPAID: CAL000000474
Contact: RANDY STERNBERG RANCH MANAGER
Telephone: 7079872772
Mailing Name: Not reported
Mailing Address: 22000 BUTTS CANYON RD
Mailing City,St,Zip: MIDDLETOWN, CA 954619612
Gen County: Lakes
TSD EPA ID: CAD028409019
TSD County: Los Angeles
Tons: 0.4
CA Waste Code: 181-Other inorganic solid waste
Method: H01-Transfer Station
Facility County: Lakes

GUENOC RANCH (Continued) **S113021816**

Click this hyperlink while viewing on your computer to access
17 additional CA_HAZNET: record(s) in the EDR Site Report.

B7 **GUENOC RANCH** **HIST CORTESE** **S105024960**
Target **22000 BUTTS CNYN** **N/A**
Property **MIDDLETOWN, CA 95461**

Site 5 of 10 in cluster B

Actual:
1003 ft.

Focus Map:
20

HIST CORTESE:

edr_fname:	GUENOC RANCH
edr_fadd1:	22000 BUTTS CNYN
City,State,Zip:	MIDDLETOWN, CA 95461
Region:	CORTESE
Facility County Code:	17
Reg By:	LTNKA
Reg Id:	170105

B8 **LANGTRY FARMS, LLC** **AST** **A100421667**
Target **22000 BUTTS CANYON RD** **N/A**
Property **MIDDLETOWN, CA 95461**

Site 6 of 10 in cluster B

Actual:
1003 ft.

Focus Map:
20

AST:

Name:	LANGTRY FARMS, LLC
Address:	22000 BUTTS CANYON RD
City/Zip:	MIDDLETOWN,95461
Certified Unified Program Agencies:	Not reported
Owner:	Langtry Farms, LLC
Total Gallons:	Not reported
CERSID:	10588261
Facility ID:	Not reported
Business Name:	Langtry Farms, LLC
Phone:	707-987-2772
Fax:	707-9879-772
Mailing Address:	22000 Butts Canyon Road
Mailing Address City:	Middletown
Mailing Address State:	CA
Mailing Address Zip Code:	95461
Operator Name:	David Jordan
Operator Phone:	707-987-2772
Owner Phone:	707-987-2772
Owner Mail Address:	22000 Butts Canyon Road
Owner State:	CA
Owner Zip Code:	95461
Owner Country:	United States
Property Owner Name:	Langtry Farms, LLC
Property Owner Phone:	707-987-2772
Property Owner Mailing Address:	22000 Butts Canyon Rd
Property Owner City:	Middletown
Property Owner Stat :	CA
Property Owner Zip Code:	95461
Property Owner Country:	United States
EPAID:	CAL000000474

B9 Target Property | **LANGTRY FARMS LLC**
22000 BUTTS CANYON RD
MIDDLETOWN, CA 95461 | **FINDS ECHO** | **1024641173 N/A**

Site 7 of 10 in cluster B

Actual: 1003 ft.
Focus Map: 20

FINDS:

Registry ID: 110070429560

Environmental Interest/Information System
RCRAInfo is a national information system that supports the Resource Conservation and Recovery Act (RCRA) program through the tracking of events and activities related to facilities that generate, transport, and treat, store, or dispose of hazardous waste. RCRAInfo allows RCRA program staff to track the notification, permit, compliance, and corrective action activities required under RCRA.

Click this hyperlink while viewing on your computer to access additional FINDS: detail in the EDR Site Report.

ECHO:
Envid: 1024641173
Registry ID: 110070429560
DFR URL: http://echo.epa.gov/detailed-facility-report?fid=110070429560

B10 Target Property | **GUENOC RANCH**
22000 BUTTS CANYON RD
MIDDLETOWN, CA 95461 | **FINDS** | **1023268361 N/A**

Site 8 of 10 in cluster B

Actual: 1003 ft.
Focus Map: 20

FINDS:

Registry ID: 110065580721

Environmental Interest/Information System
STATE MASTER

Click this hyperlink while viewing on your computer to access additional FINDS: detail in the EDR Site Report.

B11 Target Property | **LANGTRY FARMS, LLC**
22000 BUTTS CANYON RD
MIDDLETOWN, CA 95461 | **CERS HAZ WASTE**
CERS TANKS
CERS | **S121774055 N/A**

Site 9 of 10 in cluster B

Actual: 1003 ft.
Focus Map: 20

CERS HAZ WASTE:
Name: LANGTRY FARMS, LLC
Address: 22000 BUTTS CANYON RD
City,State,Zip: MIDDLETOWN, CA 95461
Site ID: 396276
CERS ID: 10588261
CERS Description: Hazardous Waste Generator

LANGTRY FARMS, LLC (Continued) **S121774055**

CERS TANKS:

Name:	LANGTRY FARMS, LLC
Address:	22000 BUTTS CANYON RD
City,State,Zip:	MIDDLETOWN, CA 95461
Site ID:	396276
CERS ID:	10588261
CERS Description:	Aboveground Petroleum Storage

CERS:

Name:	LANGTRY FARMS, LLC
Address:	22000 BUTTS CANYON RD
City,State,Zip:	MIDDLETOWN, CA 95461
Site ID:	396276
CERS ID:	10588261
CERS Description:	Chemical Storage Facilities

Violations:

Site ID:	396276
Site Name:	Langtry Farms, LLC
Violation Date:	12-02-2014
Citation:	22 CCR 12 66262.40(a) - California Code of Regulations, Title 22, Chapter 12, Section(s) 66262.40(a)
Violation Description:	Failure to maintain uniform hazardous waste manifest, consolidated manifest, or bills of lading copies for three years.
Violation Notes:	Returned to compliance on 01/27/2015. At least three years of waste disposal manifests should be kept on site and available for review during a routine inspection.
Violation Division:	Lake County Environmental Health
Violation Program:	HW
Violation Source:	CERS

Site ID:	396276
Site Name:	Langtry Farms, LLC
Violation Date:	12-02-2014
Citation:	22 CCR 12 66262.34(f) - California Code of Regulations, Title 22, Chapter 12, Section(s) 66262.34(f)
Violation Description:	Failure to properly label hazardous waste accumulation containers with the following requirements: "Hazardous Waste", name and address of the generator, physical and chemical characteristics of the Hazardous Waste, and starting accumulation date.
Violation Notes:	Returned to compliance on 01/27/2015. All hazardous waste containers should be properly labeled.
Violation Division:	Lake County Environmental Health
Violation Program:	HW
Violation Source:	CERS

Site ID:	396276
Site Name:	Langtry Farms, LLC
Violation Date:	03-09-2017
Citation:	HSC 6.95 25508.2 - California Health and Safety Code, Chapter 6.95, Section(s) 25508.2
Violation Description:	Failure to annually review and electronically certify that the business plan is complete and accurate on or before the annual due date.
Violation Notes:	Not reported
Violation Division:	Lake County Environmental Health
Violation Program:	HMRRP

LANGTRY FARMS, LLC (Continued) **S121774055**

Violation Source: CERS

Site ID: 396276
Site Name: Langtry Farms, LLC
Violation Date: 12-02-2014
Citation: 22 CCR 12 66262.34(d) - California Code of Regulations, Title 22, Chapter 12, Section(s) 66262.34(d)
Violation Description: Failure to dispose of hazardous waste within 180 days (or 270 if waste is transported over 200 miles) for the generator who generates less than 1000 kilogram per month, but more than 100 kilograms per month.
Violation Notes: Returned to compliance on 01/27/2015. the amount of time that a waste generator may keep waste on site before it must be shipped varies according to how much waste is generated each month. Please see the provided brochure that explains the waste storage rules for hazardous waste generators. In some cases used oil has its own set of time limits.
Violation Division: Lake County Environmental Health
Violation Program: HW
Violation Source: CERS

Site ID: 396276
Site Name: Langtry Farms, LLC
Violation Date: 12-02-2014
Citation: 22 CCR 12 66262.40(c) - California Code of Regulations, Title 22, Chapter 12, Section(s) 66262.40(c)
Violation Description: Failure to determine if the waste generated is a hazardous waste and to maintain analysis results for three years.
Violation Notes: Returned to compliance on 01/27/2015. We discussed the use of a power washer to degrease farming equipment in the field rather than bringing the equipment back to the shop. Occasionaly this is necessary due to th location of equipment at distant locations around the ranch. Consideration should be made to collect contaminated runnoff from the cleaning process if it is dermined to constitute a hazardous waste. In some cases contaminent levels may be too low to meet the definition of hazardous waste. On occasion these low levels of hazardous materials may still be prohibited from land disposal because of water quality regulations. For example water containing benzene at 1 part per billion would prevent disposal to the grround in some areas of California. You may also wish to research wheather or not your onsite waste water treatment system is permitted to accept the waste water from your equipment cleaning operations.
Violation Division: Lake County Environmental Health
Violation Program: HW
Violation Source: CERS

Site ID: 396276
Site Name: Langtry Farms, LLC
Violation Date: 03-01-2018
Citation: HSC 6.95 25508.2 - California Health and Safety Code, Chapter 6.95, Section(s) 25508.2
Violation Description: Failure to annually review and electronically certify that the business plan is complete and accurate on or before the annual due date.
Violation Notes: OBSERVATION: Owner/Operator failed to submit inventory reports by March 1 to CERS. (Activities, Inventory, Map, Emergency Response and Contingency) CORRECTIVE ACTION: Owner/Operator shall submit inventory reports in CERS within 30 Days of this notice.

LANGTRY FARMS, LLC (Continued) **S121774055**

Violation Division: Lake County Environmental Health
Violation Program: HMRRP
Violation Source: CERS

Evaluation:

Eval General Type: Other/Unknown
Eval Date: 03-09-2017
Violations Found: Yes
Eval Type: Other, not routine, done by local agency
Eval Notes: Not reported
Eval Division: Lake County Environmental Health
Eval Program: HMRRP
Eval Source: CERS

Eval General Type: Other/Unknown
Eval Date: 04-11-2018
Violations Found: Yes
Eval Type: Other, not routine, done by local agency
Eval Notes: NOV
Eval Division: Lake County Environmental Health
Eval Program: HMRRP
Eval Source: CERS

Eval General Type: Compliance Evaluation Inspection
Eval Date: 12-02-2014
Violations Found: No
Eval Type: Routine done by local agency
Eval Notes: No violations noted at time of inspection.
Eval Division: Lake County Environmental Health
Eval Program: HMRRP
Eval Source: CERS

Eval General Type: Compliance Evaluation Inspection
Eval Date: 12-02-2014
Violations Found: No
Eval Type: Routine done by local agency
Eval Notes: This business qualifies for an agricultural exemption from California requirements for a SPCC under the Above Ground Petroleum Storage Act. Farms are not exempt from the Federal EPA requirement to prepare a SPCC. Please see the information provided from Fed EPA about this requirement. We as the local enforcemnt agency for the California Above Ground Petroleum Storage Act are limited to asking a farm to inspect their tanks for leaks and to provide secondary containment but not a full SPCC. Please provide our office with a document on company letterhead or some other offical communication that states all tanks on the farm have secondary containment and that any drains on the secondary containment are closed. (These drains are only opened to drain uncontaminated water and not left open during the winter season.)
Eval Division: Lake County Environmental Health
Eval Program: APSA
Eval Source: CERS

Eval General Type: Compliance Evaluation Inspection
Eval Date: 12-02-2014
Violations Found: Yes
Eval Type: Routine done by local agency

LANGTRY FARMS, LLC (Continued) **S121774055**

Eval Notes:	Not reported
Eval Division:	Lake County Environmental Health
Eval Program:	HW
Eval Source:	CERS

Enforcement Action:

Site ID:	396276
Site Name:	Langtry Farms, LLC
Site Address:	22000 BUTTS CANYON RD
Site City:	MIDDLETOWN
Site Zip:	95461
Enf Action Date:	03-09-2017
Enf Action Type:	Notice of Violation (Unified Program)
Enf Action Description:	Notice of Violation Issued by the Inspector at the Time of Inspection
Enf Action Notes:	Not reported
Enf Action Division:	Lake County Environmental Health
Enf Action Program:	HMRRP
Enf Action Source:	CERS

Site ID:	396276
Site Name:	Langtry Farms, LLC
Site Address:	22000 BUTTS CANYON RD
Site City:	MIDDLETOWN
Site Zip:	95461
Enf Action Date:	04-11-2018
Enf Action Type:	Notice of Violation (Unified Program)
Enf Action Description:	Notice of Violation Issued by the Inspector at the Time of Inspection
Enf Action Notes:	Not reported
Enf Action Division:	Lake County Environmental Health
Enf Action Program:	HMRRP
Enf Action Source:	CERS

Coordinates:

Site ID:	396276
Facility Name:	Langtry Farms, LLC
Env Int Type Code:	APSA
Program ID:	10588261
Coord Name:	Not reported
Ref Point Type Desc:	Center of a facility or station.
Latitude:	38.738670
Longitude:	-122.510440

Affiliation:

Affiliation Type Desc:	Facility Mailing Address
Entity Name:	Mailing Address
Entity Title:	Not reported
Affiliation Address:	22000 Butts Canyon Road
Affiliation City:	Middletown
Affiliation State:	CA
Affiliation Country:	Not reported
Affiliation Zip:	95461
Affiliation Phone:	Not reported

Affiliation Type Desc:	Identification Signer
Entity Name:	David Jordan
Entity Title:	Vice President of Ranch Operations

LANGTRY FARMS, LLC (Continued) **S121774055**

Affiliation Address:	Not reported
Affiliation City:	Not reported
Affiliation State:	Not reported
Affiliation Country:	Not reported
Affiliation Zip:	Not reported
Affiliation Phone:	Not reported

Affiliation Type Desc:	Legal Owner
Entity Name:	Langtry Farms, LLC
Entity Title:	Not reported
Affiliation Address:	22000 Butts Canyon Road
Affiliation City:	Middletown
Affiliation State:	CA
Affiliation Country:	United States
Affiliation Zip:	95461
Affiliation Phone:	(707) 987-2772

Affiliation Type Desc:	Document Preparer
Entity Name:	David Jordan
Entity Title:	Not reported
Affiliation Address:	Not reported
Affiliation City:	Not reported
Affiliation State:	Not reported
Affiliation Country:	Not reported
Affiliation Zip:	Not reported
Affiliation Phone:	Not reported

Affiliation Type Desc:	Property Owner
Entity Name:	Langtry Farms, LLC
Entity Title:	Not reported
Affiliation Address:	22000 Butts Canyon Rd
Affiliation City:	Middletown
Affiliation State:	CA
Affiliation Country:	United States
Affiliation Zip:	95461
Affiliation Phone:	(707) 987-2772

Affiliation Type Desc:	CUPA District
Entity Name:	Lake County Environmental Health
Entity Title:	Not reported
Affiliation Address:	922 Bevins Court
Affiliation City:	Lakeport
Affiliation State:	CA
Affiliation Country:	Not reported
Affiliation Zip:	95453
Affiliation Phone:	(707) 263-1164

Affiliation Type Desc:	Environmental Contact
Entity Name:	David Jordan
Entity Title:	Not reported
Affiliation Address:	22000 Butts Canyon Rd
Affiliation City:	Middletown
Affiliation State:	CA
Affiliation Country:	Not reported
Affiliation Zip:	95461
Affiliation Phone:	Not reported

LANGTRY FARMS, LLC (Continued) **S121774055**

Affiliation Type Desc:	Operator
Entity Name:	David Jordan
Entity Title:	Not reported
Affiliation Address:	Not reported
Affiliation City:	Not reported
Affiliation State:	Not reported
Affiliation Country:	Not reported
Affiliation Zip:	Not reported
Affiliation Phone:	(707) 987-2772

Affiliation Type Desc:	Parent Corporation
Entity Name:	Langtry Farms, LLC
Entity Title:	Not reported
Affiliation Address:	Not reported
Affiliation City:	Not reported
Affiliation State:	Not reported
Affiliation Country:	Not reported
Affiliation Zip:	Not reported
Affiliation Phone:	Not reported

B12 **LANGTRY FARMSNA LLC** **FINDS** **1023325803**
Target **22000 BUTTS CANYON RD** **N/A**
Property **MIDDLETOWN, CA 95461**

Site 10 of 10 in cluster B

Actual:
1003 ft.

Focus Map:
20

FINDS:

Registry ID: 110066199740

Environmental Interest/Information System
STATE MASTER

Click this hyperlink while viewing on your computer to access additional FINDS: detail in the EDR Site Report.

C13 **GUENOC WINERY INC.** **FINDS** **1016419979**
Target **21000 BUTTS CANYON ROAD** **N/A**
Property **MIDDLETOWN, CA 95461**

Site 1 of 4 in cluster C

Actual:
1073 ft.

Focus Map:
19

FINDS:

Registry ID: 110055669389

Environmental Interest/Information System
STATE MASTER

Click this hyperlink while viewing on your computer to access additional FINDS: detail in the EDR Site Report.

C14 Target Property | **GUENOC WINERY CLASS II SURFACE IMPOUNDMENT** | **FINDS** | **1023312662**
21000 BUTTS CANYON | **N/A**
MIDDLETOWN, CA 95461

Site 2 of 4 in cluster C

Actual: 1073 ft.

Focus Map: 19

FINDS:

Registry ID: 110066056001

Environmental Interest/Information System
STATE MASTER

Click this hyperlink while viewing on your computer to access additional FINDS: detail in the EDR Site Report.

C15 Target Property | **GUENOC WINERY CLASS II SURFACE IMPOUNDMENT** | **CERS HAZ WASTE** | **S105036852**
21000 BUTTS CANYON ROAD | **LDS** | **N/A**
MIDDLETOWN, CA 95461 | **Cortese**
CUPA Listings
Site 3 of 4 in cluster C | **ENF**
WDS
CIWQS
CERS

Actual: 1073 ft.

Focus Map: 19

CERS HAZ WASTE:

Name:	GUENOC WINERY INC.
Address:	21000 BUTTS CANYON ROAD
City,State,Zip:	MIDDLETOWN, CA 95461
Site ID:	394232
CERS ID:	10136941
CERS Description:	Hazardous Chemical Management

Name:	GUENOC WINERY INC.
Address:	21000 BUTTS CANYON ROAD
City,State,Zip:	MIDDLETOWN, CA 95461
Site ID:	394232
CERS ID:	10136941
CERS Description:	Hazardous Waste Generator

LDS:

Name:	GUENOC WINERY CLASS II SURFACE IMPOUNDMENT
Address:	21000 BUTTS CANYON ROAD
City,State,Zip:	MIDDLETOWN, CA 95461
Global Id:	T10000009547
Latitude:	38.73911
Longitude:	-122.5261
Case Type:	Land Disposal Site
Status:	Open - Active
Status Date:	10/26/2016
Lead Agency:	Not reported
Caseworker:	Not reported
Local Agency:	Not reported
RB Case Number:	Not reported
LOC Case Number:	Not reported
File Location:	Not reported
Potential Media Affect:	Not reported

GUENOC WINERY CLASS II SURFACE IMPOUNDMENT (Continued) **S105036852**

EDR Link ID:	T10000009547
Potential Contaminants of Concern:	Not reported
Site History:	Not reported

Click here to access the California GeoTracker records for this facility:

CORTESE:

Name:	GUENOC WINERY
Address:	21000 BUTTS CANYON
City,State,Zip:	MIDDLETOWN, CA 95461
Region:	CORTESE
Envirostor Id:	Not reported
Global ID:	Not reported
Site/Facility Type:	Not reported
Cleanup Status:	Not reported
Status Date:	Not reported
Site Code:	Not reported
Latitude:	Not reported
Longitude:	Not reported
Owner:	Not reported
Enf Type:	Not reported
Swat R:	Not reported
Flag:	CORTESE
Order No:	R5-2006-0037
Waste Discharge System No:	Not reported
Effective Date:	05/05/2006
Region 2:	5S
WID Id:	5A172012001
Solid Waste Id No:	Not reported
Waste Management Uit Name:	Not reported
File Name:	Cease Desist Orders & Cleanup Abatement Orders

CUPA LAKE:

Name:	GUENOC - FOLEY FAMILY WINES
Address:	21000 BUTTS CANYON ROAD
City,State,Zip:	MIDDLETOWN, CA 95461
Facility:	FA0000078
Business Type:	4 - CUPA CAL ARP
Program Element:	2004 - HMRRP Category 4 (1,001-5,000 gal, 10,001-100
Mailing Address:	PO BOX 81467 c/o Garry McClure LAS VEGAS, NV 89180
Mailing Telephone:	7077088147
Entered Date:	11/14/2012
Program Identifier:	CUPA-21000 BUTTS CANYON ROAD., MIDDLETOWN
Record ID:	PR0000271
Billing Status:	01 - ACTIVE, BILLABLE
Total Fee Amount:	852.00
Current Inspection Date:	05/21/2021
Contact Name:	FOLEY FAMILY WINES
Mailing Address:	LAS VEGAS, NV 89180
APN:	014-310-061
Program/Element Code:	2004

Name:	GUENOC - FOLEY FAMILY WINES
Address:	21000 BUTTS CANYON ROAD
City,State,Zip:	MIDDLETOWN, CA 95461

GUENOC WINERY CLASS II SURFACE IMPOUNDMENT (Continued) **S105036852**

Facility:	FA0000078
Business Type:	4 - CUPA CAL ARP
Program Element:	2700 - CAL ARP STATE PROGRAM
Mailing Address:	PO BOX 81467 c/o Garry McClure LAS VEGAS, NV 89180
Mailing Telephone:	7079872385
Entered Date:	11/14/2012
Program Identifier:	CUPA CAL ARP
Record ID:	PR0000272
Billing Status:	01 - ACTIVE, BILLABLE
Total Fee Amount:	270.00
Current Inspection Date:	07/22/2024
Contact Name:	FOLEY FAMILY WINES
Mailing Address:	LAS VEGAS, NV 89180
APN:	014-310-061
Program/Element Code:	2700

Name:	GUENOC - FOLEY FAMILY WINES
Address:	21000 BUTTS CANYON ROAD
City,State,Zip:	MIDDLETOWN, CA 95461
Facility:	FA0000078
Business Type:	4 - CUPA CAL ARP
Program Element:	2800 - CUPA Hazardous Waste Generator Program
Mailing Address:	PO BOX 81467 c/o Garry McClure LAS VEGAS, NV 89180
Mailing Telephone:	7079872385
Entered Date:	11/14/2012
Program Identifier:	CUPA
Record ID:	PR0000274
Billing Status:	01 - ACTIVE, BILLABLE
Total Fee Amount:	0.00
Current Inspection Date:	05/21/2021
Contact Name:	FOLEY FAMILY WINES
Mailing Address:	LAS VEGAS, NV 89180
APN:	014-310-061
Program/Element Code:	2800

ENF:

Name:	GUENOC WINERY CLASS II SURFACE IMPOUNDMENT
Address:	21000 BUTTS CANYON ROAD
City,State,Zip:	MIDDLETOWN, CA 95461
Region:	Not reported
Facility Id:	654934
Agency Name:	Magoon Estates Limited
Place Type:	Waste Management Unit
Place Subtype:	Surface Impoundment
Facility Type:	Solid Waste Class II - designated wastes
Agency Type:	Privately-Owned Business
# Of Agencies:	2
Place Latitude:	38.73615
Place Longitude:	-122.52866
SIC Code 1:	4953
SIC Desc 1:	Refuse Systems
SIC Code 2:	Not reported
SIC Desc 2:	Not reported
SIC Code 3:	Not reported
SIC Desc 3:	Not reported
NAICS Code 1:	Not reported
NAICS Desc 1:	Not reported

GUENOC WINERY CLASS II SURFACE IMPOUNDMENT (Continued) **S105036852**

NAICS Code 2:	Not reported
NAICS Desc 2:	Not reported
NAICS Code 3:	Not reported
NAICS Desc 3:	Not reported
# Of Places:	1
Source Of Facility:	Reg Meas
Design Flow:	Not reported
Threat To Water Quality:	2
Complexity:	B
Pretreatment:	X - Facility is not a POTW
Facility Waste Type:	Not reported
Facility Waste Type 2:	Not reported
Facility Waste Type 3:	Not reported
Facility Waste Type 4:	Not reported
Program:	LFNONOPER
Program Category1:	LNDISP
Program Category2:	LNDISP
# Of Programs:	1
WDID:	5A17SC00001
Reg Measure Id:	332635
Reg Measure Type:	WDR
Region:	Not reported
Order #:	R5-2007-0026
Npdes# CA#:	Not reported
Major-Minor:	Not reported
Npdes Type:	Not reported
Reclamation:	N - No
Dredge Fill Fee:	Not reported
301H:	Not reported
Application Fee Amt Received:	9810
Status:	Active
Status Date:	02/05/2014
Effective Date:	03/16/2007
Expiration/Review Date:	03/16/2017
Termination Date:	Not reported
WDR Review - Amend:	Not reported
WDR Review - Revise/Renew:	Not reported
WDR Review - Rescind:	Not reported
WDR Review - No Action Required:	Not reported
WDR Review - Pending:	Not reported
WDR Review - Planned:	Not reported
Status Enrollee:	N
Individual/General:	I
Fee Code:	59 - Land Disposal Site not paying tipping fee
Direction/Voice:	Passive
Enforcement Id(EID):	409488
Region:	Not reported
Order / Resolution Number:	Not reported
Enforcement Action Type:	Notice of Violation
Effective Date:	09/27/2016
Adoption/Issuance Date:	09/27/2016
Achieve Date:	Not reported
Termination Date:	09/27/2016
ACL Issuance Date:	Not reported
EPL Issuance Date:	Not reported
Status:	Historical
Title:	NOV 09/27/2016 for Magoon Estates Limited

GUENOC WINERY CLASS II SURFACE IMPOUNDMENT (Continued) **S105036852**

Description:	Not reported
Program:	LFNONOPER
Latest Milestone Completion Date:	Not reported
# Of Programs1:	1
Total Assessment Amount:	0
Initial Assessed Amount:	0
Liability $ Amount:	0
Project $ Amount:	0
Liability $ Paid:	0
Project $ Completed:	0
Total $ Paid/Completed Amount:	0

Name:	GUENOC WINERY CLASS II SURFACE IMPOUNDMENT
Address:	21000 BUTTS CANYON ROAD
City,State,Zip:	MIDDLETOWN, CA 95461
Region:	Not reported
Facility Id:	654934
Agency Name:	Magoon Estates Limited
Place Type:	Waste Management Unit
Place Subtype:	Surface Impoundment
Facility Type:	Solid Waste Class II - designated wastes
Agency Type:	Privately-Owned Business
# Of Agencies:	2
Place Latitude:	38.73615
Place Longitude:	-122.52866
SIC Code 1:	4953
SIC Desc 1:	Refuse Systems
SIC Code 2:	Not reported
SIC Desc 2:	Not reported
SIC Code 3:	Not reported
SIC Desc 3:	Not reported
NAICS Code 1:	Not reported
NAICS Desc 1:	Not reported
NAICS Code 2:	Not reported
NAICS Desc 2:	Not reported
NAICS Code 3:	Not reported
NAICS Desc 3:	Not reported
# Of Places:	1
Source Of Facility:	Reg Meas
Design Flow:	Not reported
Threat To Water Quality:	2
Complexity:	B
Pretreatment:	X - Facility is not a POTW
Facility Waste Type:	Not reported
Facility Waste Type 2:	Not reported
Facility Waste Type 3:	Not reported
Facility Waste Type 4:	Not reported
Program:	LFNONOPER
Program Category1:	LNDISP
Program Category2:	LNDISP
# Of Programs:	1
WDID:	5A17SC00001
Reg Measure Id:	332635
Reg Measure Type:	WDR
Region:	Not reported
Order #:	R5-2007-0026
Npdes# CA#:	Not reported

GUENOC WINERY CLASS II SURFACE IMPOUNDMENT (Continued) **S105036852**

Major-Minor:	Not reported
Npdes Type:	Not reported
Reclamation:	N - No
Dredge Fill Fee:	Not reported
301H:	Not reported
Application Fee Amt Received:	9810
Status:	Active
Status Date:	02/05/2014
Effective Date:	03/16/2007
Expiration/Review Date:	03/16/2017
Termination Date:	Not reported
WDR Review - Amend:	Not reported
WDR Review - Revise/Renew:	Not reported
WDR Review - Rescind:	Not reported
WDR Review - No Action Required:	Not reported
WDR Review - Pending:	Not reported
WDR Review - Planned:	Not reported
Status Enrollee:	N
Individual/General:	I
Fee Code:	59 - Land Disposal Site not paying tipping fee
Direction/Voice:	Passive
Enforcement Id(EID):	390361
Region:	Not reported
Order / Resolution Number:	Not reported
Enforcement Action Type:	Notice of Violation
Effective Date:	05/21/2013
Adoption/Issuance Date:	05/21/2013
Achieve Date:	Not reported
Termination Date:	05/21/2013
ACL Issuance Date:	Not reported
EPL Issuance Date:	Not reported
Status:	Historical
Title:	NOV 05/21/2013 for Magoon Estates Limited
Description:	Not reported
Program:	LNDISP
Latest Milestone Completion Date:	Not reported
# Of Programs1:	1
Total Assessment Amount:	0
Initial Assessed Amount:	0
Liability $ Amount:	0
Project $ Amount:	0
Liability $ Paid:	0
Project $ Completed:	0
Total $ Paid/Completed Amount:	0

Name:	GUENOC WINERY
Address:	21000 BUTTS CANYON
City,State,Zip:	MIDDLETOWN, CA 95461
Region:	Not reported
Facility Id:	228116
Agency Name:	Not reported
Place Type:	Food Processor
Place Subtype:	Winery
Facility Type:	Industrial
Agency Type:	Not reported
# Of Agencies:	Not reported
Place Latitude:	38.722019

GUENOC WINERY CLASS II SURFACE IMPOUNDMENT (Continued) **S105036852**

Place Longitude:	-122.506262
SIC Code 1:	2084
SIC Desc 1:	Wines, Brandy, and Brandy Spirits
SIC Code 2:	Not reported
SIC Desc 2:	Not reported
SIC Code 3:	Not reported
SIC Desc 3:	Not reported
NAICS Code 1:	31213
NAICS Desc 1:	Wineries (pt)
NAICS Code 2:	Not reported
NAICS Desc 2:	Not reported
NAICS Code 3:	Not reported
NAICS Desc 3:	Not reported
# Of Places:	1
Source Of Facility:	Enf Action
Design Flow:	Not reported
Threat To Water Quality:	Not reported
Complexity:	Not reported
Pretreatment:	Not reported
Facility Waste Type:	Not reported
Facility Waste Type 2:	Not reported
Facility Waste Type 3:	Not reported
Facility Waste Type 4:	Not reported
Program:	Not reported
Program Category1:	Not reported
Program Category2:	WDR
# Of Programs:	Not reported
WDID:	Not reported
Reg Measure Id:	Not reported
Reg Measure Type:	Not reported
Region:	Not reported
Order #:	Not reported
Npdes# CA#:	Not reported
Major-Minor:	Not reported
Npdes Type:	Not reported
Reclamation:	Not reported
Dredge Fill Fee:	Not reported
301H:	Not reported
Application Fee Amt Received:	Not reported
Status:	Not reported
Status Date:	Not reported
Effective Date:	Not reported
Expiration/Review Date:	Not reported
Termination Date:	Not reported
WDR Review - Amend:	Not reported
WDR Review - Revise/Renew:	Not reported
WDR Review - Rescind:	Not reported
WDR Review - No Action Required:	Not reported
WDR Review - Pending:	Not reported
WDR Review - Planned:	Not reported
Status Enrollee:	Not reported
Individual/General:	Not reported
Fee Code:	Not reported
Direction/Voice:	Not reported
Enforcement Id(EID):	245697
Region:	Not reported
Order / Resolution Number:	Not reported

GUENOC WINERY CLASS II SURFACE IMPOUNDMENT (Continued) **S105036852**

Enforcement Action Type:	Notice of Violation
Effective Date:	01/22/2003
Adoption/Issuance Date:	01/22/2003
Achieve Date:	Not reported
Termination Date:	01/22/2003
ACL Issuance Date:	Not reported
EPL Issuance Date:	Not reported
Status:	Historical
Title:	NOV 01/22/2003 for MAGOON ESTATE LTD, Guenoc Winery
Description:	TDS, specific conductance, and chloride concentrations in groundwater from MW-2, and MW-3 significantly higher than concentrations reported in MW-1. Chloride in MW-3 at concentrations significantly higher than MW-1, and MW-2.
Program:	WDR
Latest Milestone Completion Date:	Not reported
# Of Programs1:	1
Total Assessment Amount:	0
Initial Assessed Amount:	0
Liability $ Amount:	0
Project $ Amount:	0
Liability $ Paid:	0
Project $ Completed:	0
Total $ Paid/Completed Amount:	0

Name:	GUENOC WINERY
Address:	21000 BUTTS CANYON
City,State,Zip:	MIDDLETOWN, CA 95461
Region:	Not reported
Facility Id:	228116
Agency Name:	Guenoc Winery Inc
Place Type:	Food Processor
Place Subtype:	Winery
Facility Type:	Industrial
Agency Type:	Privately-Owned Business
# Of Agencies:	1
Place Latitude:	38.722019
Place Longitude:	-122.506262
SIC Code 1:	2084
SIC Desc 1:	Wines, Brandy, and Brandy Spirits
SIC Code 2:	Not reported
SIC Desc 2:	Not reported
SIC Code 3:	Not reported
SIC Desc 3:	Not reported
NAICS Code 1:	31213
NAICS Desc 1:	Wineries (pt)
NAICS Code 2:	Not reported
NAICS Desc 2:	Not reported
NAICS Code 3:	Not reported
NAICS Desc 3:	Not reported
# Of Places:	1
Source Of Facility:	Reg Meas
Design Flow:	0.011
Threat To Water Quality:	2
Complexity:	B
Pretreatment:	N - POTW does not have EPA approved pretreatment prog.
Facility Waste Type:	Not reported
Facility Waste Type 2:	Not reported

GUENOC WINERY CLASS II SURFACE IMPOUNDMENT (Continued) **S105036852**

Facility Waste Type 3:	Not reported
Facility Waste Type 4:	Not reported
Program:	WDR
Program Category1:	WDR
Program Category2:	WDR
# Of Programs:	1
WDID:	5A172012001
Reg Measure Id:	133003
Reg Measure Type:	WDR
Region:	Not reported
Order #:	03-175
Npdes# CA#:	Not reported
Major-Minor:	Not reported
Npdes Type:	Not reported
Reclamation:	N - No
Dredge Fill Fee:	Not reported
301H:	Not reported
Application Fee Amt Received:	Not reported
Status:	Historical
Status Date:	08/18/2010
Effective Date:	12/05/2003
Expiration/Review Date:	05/04/2006
Termination Date:	05/04/2006
WDR Review - Amend:	Not reported
WDR Review - Revise/Renew:	Not reported
WDR Review - Rescind:	Not reported
WDR Review - No Action Required:	Not reported
WDR Review - Pending:	Not reported
WDR Review - Planned:	Not reported
Status Enrollee:	N
Individual/General:	I
Fee Code:	58 - Non15 Based on (TTWQ)/CPLX)
Direction/Voice:	Passive
Enforcement Id(EID):	253084
Region:	Not reported
Order / Resolution Number:	Not reported
Enforcement Action Type:	Notice of Violation
Effective Date:	09/01/2004
Adoption/Issuance Date:	09/01/2004
Achieve Date:	Not reported
Termination Date:	09/01/2004
ACL Issuance Date:	Not reported
EPL Issuance Date:	Not reported
Status:	Historical
Title:	NOV 09/01/2004 for Magoon Estate LTD, Guenoc Winery
Description:	Discharger failed to submit the Title 27 Complance Report, A pH Neutralization Evaluation Report, a DDA-2 Modification Report, an the O&M Plan as required by the WDRs. Also, the GW workplan and report of results was incomplete.
Program:	WDR
Latest Milestone Completion Date:	Not reported
# Of Programs1:	1
Total Assessment Amount:	0
Initial Assessed Amount:	0
Liability $ Amount:	0
Project $ Amount:	0
Liability $ Paid:	0

GUENOC WINERY CLASS II SURFACE IMPOUNDMENT (Continued) **S105036852**

Project $ Completed:	0
Total $ Paid/Completed Amount:	0
Name:	GUENOC WINERY
Address:	21000 BUTTS CANYON
City,State,Zip:	MIDDLETOWN, CA 95461
Region:	Not reported
Facility Id:	228116
Agency Name:	Guenoc Winery Inc
Place Type:	Food Processor
Place Subtype:	Winery
Facility Type:	Industrial
Agency Type:	Privately-Owned Business
# Of Agencies:	1
Place Latitude:	38.722019
Place Longitude:	-122.506262
SIC Code 1:	2084
SIC Desc 1:	Wines, Brandy, and Brandy Spirits
SIC Code 2:	Not reported
SIC Desc 2:	Not reported
SIC Code 3:	Not reported
SIC Desc 3:	Not reported
NAICS Code 1:	31213
NAICS Desc 1:	Wineries (pt)
NAICS Code 2:	Not reported
NAICS Desc 2:	Not reported
NAICS Code 3:	Not reported
NAICS Desc 3:	Not reported
# Of Places:	1
Source Of Facility:	Reg Meas
Design Flow:	0.011
Threat To Water Quality:	2
Complexity:	B
Pretreatment:	N - POTW does not have EPA approved pretreatment prog.
Facility Waste Type:	Not reported
Facility Waste Type 2:	Not reported
Facility Waste Type 3:	Not reported
Facility Waste Type 4:	Not reported
Program:	WDR
Program Category1:	WDR
Program Category2:	WDR
# Of Programs:	1
WDID:	5A172012001
Reg Measure Id:	133003
Reg Measure Type:	WDR
Region:	Not reported
Order #:	03-175
Npdes# CA#:	Not reported
Major-Minor:	Not reported
Npdes Type:	Not reported
Reclamation:	N - No
Dredge Fill Fee:	Not reported
301H:	Not reported
Application Fee Amt Received:	Not reported
Status:	Historical
Status Date:	08/18/2010
Effective Date:	12/05/2003

GUENOC WINERY CLASS II SURFACE IMPOUNDMENT (Continued) **S105036852**

Expiration/Review Date:	05/04/2006
Termination Date:	05/04/2006
WDR Review - Amend:	Not reported
WDR Review - Revise/Renew:	Not reported
WDR Review - Rescind:	Not reported
WDR Review - No Action Required:	Not reported
WDR Review - Pending:	Not reported
WDR Review - Planned:	Not reported
Status Enrollee:	N
Individual/General:	I
Fee Code:	58 - Non15 Based on (TTWQ)/CPLX)
Direction/Voice:	Passive
Enforcement Id(EID):	230629
Region:	Not reported
Order / Resolution Number:	Not reported
Enforcement Action Type:	Oral Communication
Effective Date:	11/11/1999
Adoption/Issuance Date:	Not reported
Achieve Date:	Not reported
Termination Date:	11/11/1999
ACL Issuance Date:	Not reported
EPL Issuance Date:	Not reported
Status:	Historical
Title:	OC 11/11/1999 for Guenoc Winery
Description:	Failure to submit monthly monitoring reports. WDR No. 98-083
	Not reported
Program:	WDR
Latest Milestone Completion Date:	Not reported
# Of Programs1:	1
Total Assessment Amount:	0
Initial Assessed Amount:	0
Liability $ Amount:	0
Project $ Amount:	0
Liability $ Paid:	0
Project $ Completed:	0
Total $ Paid/Completed Amount:	0

Name:	GUENOC WINERY
Address:	21000 BUTTS CANYON
City,State,Zip:	MIDDLETOWN, CA 95461
Region:	Not reported
Facility Id:	228116
Agency Name:	Guenoc Winery Inc
Place Type:	Food Processor
Place Subtype:	Winery
Facility Type:	Industrial
Agency Type:	Privately-Owned Business
# Of Agencies:	1
Place Latitude:	38.722019
Place Longitude:	-122.506262
SIC Code 1:	2084
SIC Desc 1:	Wines, Brandy, and Brandy Spirits
SIC Code 2:	Not reported
SIC Desc 2:	Not reported
SIC Code 3:	Not reported
SIC Desc 3:	Not reported
NAICS Code 1:	31213

GUENOC WINERY CLASS II SURFACE IMPOUNDMENT (Continued) **S105036852**

NAICS Desc 1:	Wineries (pt)
NAICS Code 2:	Not reported
NAICS Desc 2:	Not reported
NAICS Code 3:	Not reported
NAICS Desc 3:	Not reported
# Of Places:	1
Source Of Facility:	Reg Meas
Design Flow:	0.007
Threat To Water Quality:	2
Complexity:	B
Pretreatment:	X - Facility is not a POTW
Facility Waste Type:	Process waste, NEC
Facility Waste Type 2:	Not reported
Facility Waste Type 3:	Not reported
Facility Waste Type 4:	Not reported
Program:	WDRINDFP
Program Category1:	WDR
Program Category2:	WDR
# Of Programs:	1
WDID:	5A172012001
Reg Measure Id:	312509
Reg Measure Type:	WDR
Region:	Not reported
Order #:	R5-2006-0037-001
Npdes# CA#:	Not reported
Major-Minor:	Not reported
Npdes Type:	Not reported
Reclamation:	N - No
Dredge Fill Fee:	Not reported
301H:	Not reported
Application Fee Amt Received:	Not reported
Status:	Active
Status Date:	09/10/2018
Effective Date:	05/05/2006
Expiration/Review Date:	05/05/2016
Termination Date:	Not reported
WDR Review - Amend:	6/8/2012
WDR Review - Revise/Renew:	Not reported
WDR Review - Rescind:	Not reported
WDR Review - No Action Required:	Not reported
WDR Review - Pending:	Not reported
WDR Review - Planned:	Not reported
Status Enrollee:	N
Individual/General:	I
Fee Code:	58 - Non15 Based on (TTWQ)/CPLX)
Direction/Voice:	Passive
Enforcement Id(EID):	417322
Region:	Not reported
Order / Resolution Number:	Not reported
Enforcement Action Type:	Notice of Violation
Effective Date:	12/05/2017
Adoption/Issuance Date:	12/05/2017
Achieve Date:	Not reported
Termination Date:	12/05/2017
ACL Issuance Date:	Not reported
EPL Issuance Date:	Not reported
Status:	Historical

GUENOC WINERY CLASS II SURFACE IMPOUNDMENT (Continued) **S105036852**

Title:	NOV 12/05/2017 for Guenoc Winery Inc
Description:	Not reported
Program:	WDRINDFP
Latest Milestone Completion Date:	Not reported
# Of Programs1:	1
Total Assessment Amount:	0
Initial Assessed Amount:	0
Liability $ Amount:	0
Project $ Amount:	0
Liability $ Paid:	0
Project $ Completed:	0
Total $ Paid/Completed Amount:	0

Name:	GUENOC WINERY
Address:	21000 BUTTS CANYON
City,State,Zip:	MIDDLETOWN, CA 95461
Region:	Not reported
Facility Id:	228116
Agency Name:	Guenoc Winery Inc
Place Type:	Food Processor
Place Subtype:	Winery
Facility Type:	Industrial
Agency Type:	Privately-Owned Business
# Of Agencies:	1
Place Latitude:	38.722019
Place Longitude:	-122.506262
SIC Code 1:	2084
SIC Desc 1:	Wines, Brandy, and Brandy Spirits
SIC Code 2:	Not reported
SIC Desc 2:	Not reported
SIC Code 3:	Not reported
SIC Desc 3:	Not reported
NAICS Code 1:	31213
NAICS Desc 1:	Wineries (pt)
NAICS Code 2:	Not reported
NAICS Desc 2:	Not reported
NAICS Code 3:	Not reported
NAICS Desc 3:	Not reported
# Of Places:	1
Source Of Facility:	Reg Meas
Design Flow:	0.007
Threat To Water Quality:	2
Complexity:	B
Pretreatment:	X - Facility is not a POTW
Facility Waste Type:	Process waste, NEC
Facility Waste Type 2:	Not reported
Facility Waste Type 3:	Not reported
Facility Waste Type 4:	Not reported
Program:	WDRINDFP
Program Category1:	WDR
Program Category2:	WDR
# Of Programs:	1
WDID:	5A172012001
Reg Measure Id:	312509
Reg Measure Type:	WDR
Region:	Not reported
Order #:	R5-2006-0037-001

GUENOC WINERY CLASS II SURFACE IMPOUNDMENT (Continued) **S105036852**

Npdes# CA#:	Not reported
Major-Minor:	Not reported
Npdes Type:	Not reported
Reclamation:	N - No
Dredge Fill Fee:	Not reported
301H:	Not reported
Application Fee Amt Received:	Not reported
Status:	Active
Status Date:	09/10/2018
Effective Date:	05/05/2006
Expiration/Review Date:	05/05/2016
Termination Date:	Not reported
WDR Review - Amend:	6/8/2012
WDR Review - Revise/Renew:	Not reported
WDR Review - Rescind:	Not reported
WDR Review - No Action Required:	Not reported
WDR Review - Pending:	Not reported
WDR Review - Planned:	Not reported
Status Enrollee:	N
Individual/General:	I
Fee Code:	58 - Non15 Based on (TTWQ)/CPLX)
Direction/Voice:	Passive
Enforcement Id(EID):	376059
Region:	Not reported
Order / Resolution Number:	Not reported
Enforcement Action Type:	Notice of Violation
Effective Date:	10/20/2010
Adoption/Issuance Date:	10/20/2010
Achieve Date:	Not reported
Termination Date:	10/20/2010
ACL Issuance Date:	Not reported
EPL Issuance Date:	Not reported
Status:	Historical
Title:	NOV for Guenoc Winery Inc
Description:	NOV issued for Deficient reports, and effluent limits violations.
Program:	WDR
Latest Milestone Completion Date:	Not reported
# Of Programs1:	1
Total Assessment Amount:	0
Initial Assessed Amount:	0
Liability $ Amount:	0
Project $ Amount:	0
Liability $ Paid:	0
Project $ Completed:	0
Total $ Paid/Completed Amount:	0

Name:	GUENOC WINERY
Address:	21000 BUTTS CANYON
City,State,Zip:	MIDDLETOWN, CA 95461
Region:	Not reported
Facility Id:	228116
Agency Name:	Guenoc Winery Inc
Place Type:	Food Processor
Place Subtype:	Winery
Facility Type:	Industrial
Agency Type:	Privately-Owned Business

GUENOC WINERY CLASS II SURFACE IMPOUNDMENT (Continued) **S105036852**

# Of Agencies:	1
Place Latitude:	38.722019
Place Longitude:	-122.506262
SIC Code 1:	2084
SIC Desc 1:	Wines, Brandy, and Brandy Spirits
SIC Code 2:	Not reported
SIC Desc 2:	Not reported
SIC Code 3:	Not reported
SIC Desc 3:	Not reported
NAICS Code 1:	31213
NAICS Desc 1:	Wineries (pt)
NAICS Code 2:	Not reported
NAICS Desc 2:	Not reported
NAICS Code 3:	Not reported
NAICS Desc 3:	Not reported
# Of Places:	1
Source Of Facility:	Reg Meas
Design Flow:	0.007
Threat To Water Quality:	2
Complexity:	B
Pretreatment:	X - Facility is not a POTW
Facility Waste Type:	Process waste, NEC
Facility Waste Type 2:	Not reported
Facility Waste Type 3:	Not reported
Facility Waste Type 4:	Not reported
Program:	WDRINDFP
Program Category1:	WDR
Program Category2:	WDR
# Of Programs:	1
WDID:	5A172012001
Reg Measure Id:	312509
Reg Measure Type:	WDR
Region:	Not reported
Order #:	R5-2006-0037-001
Npdes# CA#:	Not reported
Major-Minor:	Not reported
Npdes Type:	Not reported
Reclamation:	N - No
Dredge Fill Fee:	Not reported
301H:	Not reported
Application Fee Amt Received:	Not reported
Status:	Active
Status Date:	09/10/2018
Effective Date:	05/05/2006
Expiration/Review Date:	05/05/2016
Termination Date:	Not reported
WDR Review - Amend:	6/8/2012
WDR Review - Revise/Renew:	Not reported
WDR Review - Rescind:	Not reported
WDR Review - No Action Required:	Not reported
WDR Review - Pending:	Not reported
WDR Review - Planned:	Not reported
Status Enrollee:	N
Individual/General:	I
Fee Code:	58 - Non15 Based on (TTWQ)/CPLX)
Direction/Voice:	Passive
Enforcement Id(EID):	330968

GUENOC WINERY CLASS II SURFACE IMPOUNDMENT (Continued) **S105036852**

Region:	Not reported
Order / Resolution Number:	Not reported
Enforcement Action Type:	Notice of Violation
Effective Date:	08/23/2007
Adoption/Issuance Date:	Not reported
Achieve Date:	Not reported
Termination Date:	08/23/2007
ACL Issuance Date:	Not reported
EPL Issuance Date:	Not reported
Status:	Historical
Title:	NOV 8/23/2007 for Guenoc Winery Inc, Guenoc Winery
Description:	NOV sent for failure to submit reports required by CDO.
Program:	WDR
Latest Milestone Completion Date:	Not reported
# Of Programs1:	1
Total Assessment Amount:	0
Initial Assessed Amount:	0
Liability $ Amount:	0
Project $ Amount:	0
Liability $ Paid:	0
Project $ Completed:	0
Total $ Paid/Completed Amount:	0

Name:	GUENOC WINERY
Address:	21000 BUTTS CANYON
City,State,Zip:	MIDDLETOWN, CA 95461
Region:	Not reported
Facility Id:	228116
Agency Name:	Guenoc Winery Inc
Place Type:	Food Processor
Place Subtype:	Winery
Facility Type:	Industrial
Agency Type:	Privately-Owned Business
# Of Agencies:	1
Place Latitude:	38.722019
Place Longitude:	-122.506262
SIC Code 1:	2084
SIC Desc 1:	Wines, Brandy, and Brandy Spirits
SIC Code 2:	Not reported
SIC Desc 2:	Not reported
SIC Code 3:	Not reported
SIC Desc 3:	Not reported
NAICS Code 1:	31213
NAICS Desc 1:	Wineries (pt)
NAICS Code 2:	Not reported
NAICS Desc 2:	Not reported
NAICS Code 3:	Not reported
NAICS Desc 3:	Not reported
# Of Places:	1
Source Of Facility:	Reg Meas
Design Flow:	0.007
Threat To Water Quality:	2
Complexity:	B
Pretreatment:	X - Facility is not a POTW
Facility Waste Type:	Process waste, NEC
Facility Waste Type 2:	Not reported
Facility Waste Type 3:	Not reported

GUENOC WINERY CLASS II SURFACE IMPOUNDMENT (Continued) **S105036852**

Facility Waste Type 4:	Not reported
Program:	WDRINDFP
Program Category1:	WDR
Program Category2:	WDR
# Of Programs:	1
WDID:	5A172012001
Reg Measure Id:	312509
Reg Measure Type:	WDR
Region:	Not reported
Order #:	R5-2006-0037-001
Npdes# CA#:	Not reported
Major-Minor:	Not reported
Npdes Type:	Not reported
Reclamation:	N - No
Dredge Fill Fee:	Not reported
301H:	Not reported
Application Fee Amt Received:	Not reported
Status:	Active
Status Date:	09/10/2018
Effective Date:	05/05/2006
Expiration/Review Date:	05/05/2016
Termination Date:	Not reported
WDR Review - Amend:	6/8/2012
WDR Review - Revise/Renew:	Not reported
WDR Review - Rescind:	Not reported
WDR Review - No Action Required:	Not reported
WDR Review - Pending:	Not reported
WDR Review - Planned:	Not reported
Status Enrollee:	N
Individual/General:	I
Fee Code:	58 - Non15 Based on (TTWQ)/CPLX)
Direction/Voice:	Passive
Enforcement Id(EID):	316452
Region:	Not reported
Order / Resolution Number:	R5-2006-0038
Enforcement Action Type:	Cease and Desist Order
Effective Date:	05/05/2006
Adoption/Issuance Date:	05/05/2006
Achieve Date:	Not reported
Termination Date:	10/09/2014
ACL Issuance Date:	Not reported
EPL Issuance Date:	Not reported
Status:	Historical
Title:	CDO R5-2006-0038 for Guenoc Winery, Inc.
Description:	Discharger has discharged waste in volation of previous WDRs, and will not be able to fully comply with new WDRs No. R5-2006-0037 until certain technical studies and modifications to WW treatment, storage, and disposal system are completed.
Program:	WDR
Latest Milestone Completion Date:	11/1/2006
# Of Programs1:	1
Total Assessment Amount:	0
Initial Assessed Amount:	0
Liability $ Amount:	0
Project $ Amount:	0
Liability $ Paid:	0

GUENOC WINERY CLASS II SURFACE IMPOUNDMENT (Continued) **S105036852**

Project $ Completed: 0
Total $ Paid/Completed Amount: 0

WDS:

Name:	GUENOC ESTATE VINEYARD &WINERY
Address:	21000 BUTTS CANYON RD
City:	MIDDLETOWN
Facility ID:	Sacramento River 172012001
Facility Type:	Industrial - Facility that treats and/or disposes of liquid or semisolid wastes from any servicing, producing, manufacturing or processing operation of whatever nature, including mining, gravel washing, geothermal operations, air conditioning, ship building and repairing, oil production, storage and disposal operations, water pumping.
Facility Status:	Active - Any facility with a continuous or seasonal discharge that is under Waste Discharge Requirements.
NPDES Number:	Not reported
Subregion:	0
Facility Telephone:	7079872123
Facility Contact:	MALCOLM SEIBLY
Agency Name:	MAGOON ESTATE LTD
Agency Address:	PO BOX 1146
Agency City,St,Zip:	MIDDLETOWN 95461
Agency Contact:	ORVILLE MAGOON
Agency Telephone:	7079872385
Agency Type:	Private
SIC Code:	2084
SIC Code 2:	Not reported
Primary Waste Type:	Not reported
Primary Waste:	Not reported
Waste Type2:	Not reported
Waste2:	Not reported
Primary Waste Type:	Not reported
Secondary Waste:	Not reported
Secondary Waste Type:	Not reported
Design Flow:	0
Baseline Flow:	0
Reclamation:	No reclamation requirements associated with this facility.
POTW:	The POTW Does not have an approved pretreatment program. Some POTWs may have local pretreatment programs that have not been approved by the regional board and/or EPA.
Treat To Water:	Moderate Threat to Water Quality. A violation could have a major adverse impact on receiving biota, can cause aesthetic impairment to a significant human population, or render unusable a potential domestic or municipal water supply. Awsthetic impairment would include nuisance from a waste treatment facility.
Complexity:	Category B - Any facility having a physical, chemical, or biological waste treatment system (except for septic systems with subsurface disposal), or any Class II or III disposal site, or facilities without treatment systems that are complex, such as marinas with petroleum products, solid wastes, and sewage pump out facilities.

CIWQS:

Name:	GUENOC WINERY
Address:	21000 BUTTS CANYON
City,State,Zip:	MIDDLETOWN, CA 95461

GUENOC WINERY CLASS II SURFACE IMPOUNDMENT (Continued) **S105036852**

Agency:	Magoon Estate Ltd
Agency Address:	Po Box 1146, Middletown, CA 95461
Place/Project Type:	Winery
SIC/NAICS:	2084
Region:	5S
Program:	WDR
Regulatory Measure Status:	Historical
Regulatory Measure Type:	WDR
Order Number:	98-083
WDID:	5A172012001
NPDES Number:	Not reported
Adoption Date:	04/17/1998
Effective Date:	04/17/1998
Termination Date:	12/04/2003
Expiration/Review Date:	04/14/2008
Design Flow:	0.011
Major/Minor:	Not reported
Complexity:	B
TTWQ:	2
Enforcement Actions within 5 years:	1
Violations within 5 years:	16
Latitude:	38.722019
Longitude:	-122.506262

Name:	GUENOC WINERY CLASS II SURFACE IMPOUNDMENT
Address:	21000 BUTTS CANYON ROAD
City,State,Zip:	MIDDLETOWN, CA 95461
Agency:	Magoon Estates Limited
Agency Address:	22000 Butts Canyon Road, Middletown, CA 95461
Place/Project Type:	Surface Impoundments
SIC/NAICS:	4953
Region:	5S
Program:	LFNONOPER
Regulatory Measure Status:	Active
Regulatory Measure Type:	WDR
Order Number:	R5-2007-0026
WDID:	5A17SC00001
NPDES Number:	Not reported
Adoption Date:	03/16/2007
Effective Date:	03/16/2007
Termination Date:	Not reported
Expiration/Review Date:	03/16/2017
Design Flow:	Not reported
Major/Minor:	Not reported
Complexity:	B
TTWQ:	2
Enforcement Actions within 5 years:	1
Violations within 5 years:	4
Latitude:	38.73615
Longitude:	-122.52866

Name:	GUENOC WINERY
Address:	21000 BUTTS CANYON
City,State,Zip:	MIDDLETOWN, CA 95461
Agency:	Guenoc Winery Inc
Agency Address:	21000 Butts Canyon Road, Middletown, CA 95461
Place/Project Type:	Winery

GUENOC WINERY CLASS II SURFACE IMPOUNDMENT (Continued) **S105036852**

SIC/NAICS:	2084
Region:	5S
Program:	WDR, WDRINDFP
Regulatory Measure Status:	Active
Regulatory Measure Type:	WDR
Order Number:	R5-2006-0037-001
WDID:	5A172012001
NPDES Number:	Not reported
Adoption Date:	05/05/2006
Effective Date:	05/05/2006
Termination Date:	Not reported
Expiration/Review Date:	05/05/2016
Design Flow:	0.007
Major/Minor:	Not reported
Complexity:	B
TTWQ:	2
Enforcement Actions within 5 years:	1
Violations within 5 years:	16
Latitude:	38.722019
Longitude:	-122.506262

Name:	GUENOC WINERY CLASS II SURFACE IMPOUNDMENT
Address:	21000 BUTTS CANYON ROAD
City,State,Zip:	MIDDLETOWN, CA 95461
Agency:	Langtry Farms LLC
Agency Address:	22000 Butts Canyon Road, Middletown, CA 95461
Place/Project Type:	Surface Impoundments
SIC/NAICS:	4953
Region:	5S
Program:	LFNONOPER
Regulatory Measure Status:	Active
Regulatory Measure Type:	WDR
Order Number:	R5-2007-0026
WDID:	5A17SC00001
NPDES Number:	Not reported
Adoption Date:	03/16/2007
Effective Date:	03/16/2007
Termination Date:	Not reported
Expiration/Review Date:	03/16/2017
Design Flow:	Not reported
Major/Minor:	Not reported
Complexity:	B
TTWQ:	2
Enforcement Actions within 5 years:	1
Violations within 5 years:	4
Latitude:	38.73615
Longitude:	-122.52866

CERS:

Name:	GUENOC WINERY
Address:	21000 BUTTS CANYON
City,State,Zip:	MIDDLETOWN, CA 95461
Site ID:	34714
CERS ID:	228116
CERS Description:	Waste Discharge Requirements

Violations:

GUENOC WINERY CLASS II SURFACE IMPOUNDMENT (Continued) **S105036852**

Site ID:	34714
Site Name:	Guenoc Winery
Violation Date:	05-13-2002
Citation:	California Water Code
Violation Description:	Not reported
Violation Notes:	low freeboard
Violation Division:	Water Boards
Violation Program:	WDR
Violation Source:	CIWQS

Site ID:	34714
Site Name:	Guenoc Winery
Violation Date:	05-13-2002
Citation:	California Water Code
Violation Description:	Not reported
Violation Notes:	pH out of compliance-some high and some low
Violation Division:	Water Boards
Violation Program:	WDR
Violation Source:	CIWQS

Site ID:	34714
Site Name:	Guenoc Winery
Violation Date:	02-02-2008
Citation:	California Water Code
Violation Description:	Not reported
Violation Notes:	Discharger has failed to submit required 4/2007 quarterly monitoring report by due date of 1 February 2008. As of the date of this entry, this report is 248 days late.
Violation Division:	Water Boards
Violation Program:	WDR
Violation Source:	CIWQS

Site ID:	34714
Site Name:	Guenoc Winery
Violation Date:	01-22-2003
Citation:	California Water Code
Violation Description:	Not reported
Violation Notes:	TDS, specific conductance, and chloride reported in groundwater samples collected from MW-2 and MW-3 at concentrations significantly higher than those concentrations reported in MW-1. Sulfate concentrations in MW-3 significantly higher than MW-1 & MW-2.
Violation Division:	Water Boards
Violation Program:	WDR
Violation Source:	CIWQS

Site ID:	34714
Site Name:	Guenoc Winery
Violation Date:	02-02-2008
Citation:	California Water Code
Violation Description:	Not reported
Violation Notes:	Discharger has failed to submit required 12/2007 monthly monitoring report by due date of 1 February 2008. As of the date of this entry, this report is 248 days late.
Violation Division:	Water Boards
Violation Program:	WDR
Violation Source:	CIWQS

GUENOC WINERY CLASS II SURFACE IMPOUNDMENT (Continued) **S105036852**

Site ID:	34714
Site Name:	Guenoc Winery
Violation Date:	05-13-2002
Citation:	California Water Code
Violation Description:	Not reported
Violation Notes:	pH out of compliance-some high some low
Violation Division:	Water Boards
Violation Program:	WDR
Violation Source:	CIWQS

Site ID:	34714
Site Name:	Guenoc Winery
Violation Date:	08-15-2002
Citation:	California Water Code
Violation Description:	Not reported
Violation Notes:	High pH
Violation Division:	Water Boards
Violation Program:	WDR
Violation Source:	CIWQS

Site ID:	34714
Site Name:	Guenoc Winery
Violation Date:	02-02-2008
Citation:	California Water Code
Violation Description:	Not reported
Violation Notes:	Discharger has failed to submit required 3/2007 quarterly monitoring report by due date of 1 November 2007. As of the date of this entry, this report is 340 days late.
Violation Division:	Water Boards
Violation Program:	WDR
Violation Source:	CIWQS

Site ID:	34714
Site Name:	Guenoc Winery
Violation Date:	02-25-2002
Citation:	California Water Code
Violation Description:	Not reported
Violation Notes:	Discharger had high pH violations for the month of December 2001
Violation Division:	Water Boards
Violation Program:	WDR
Violation Source:	CIWQS

Site ID:	34714
Site Name:	Guenoc Winery
Violation Date:	08-31-2004
Citation:	California Water Code
Violation Description:	Not reported
Violation Notes:	Discharger submitted an incomplete Groundwater Well Installation Report of Results as required by Provision G.3.f of the WDRs.
Violation Division:	Water Boards
Violation Program:	WDR
Violation Source:	CIWQS

Site ID:	34714
Site Name:	Guenoc Winery
Violation Date:	10-22-2002
Citation:	California Water Code

GUENOC WINERY CLASS II SURFACE IMPOUNDMENT (Continued) **S105036852**

Violation Description: Not reported
Violation Notes: Flow exceeded 6,400 maximum average for the month of September.
Violation Division: Water Boards
Violation Program: WDR
Violation Source: CIWQS

Site ID: 34714
Site Name: Guenoc Winery
Violation Date: 04-20-2001
Citation: California Water Code
Violation Description: Not reported
Violation Notes: Minor pH violations.
Violation Division: Water Boards
Violation Program: WDR
Violation Source: CIWQS

Site ID: 34714
Site Name: Guenoc Winery
Violation Date: 05-13-2002
Citation: California Water Code
Violation Description: Not reported
Violation Notes: High pH
Violation Division: Water Boards
Violation Program: WDR
Violation Source: CIWQS

Site ID: 34714
Site Name: Guenoc Winery
Violation Date: 05-30-2001
Citation: California Water Code
Violation Description: Not reported
Violation Notes: Minor pH violations.
Violation Division: Water Boards
Violation Program: WDR
Violation Source: CIWQS

Site ID: 34714
Site Name: Guenoc Winery
Violation Date: 04-11-2001
Citation: California Water Code
Violation Description: Not reported
Violation Notes: Minor pH violations.
Violation Division: Water Boards
Violation Program: WDR
Violation Source: CIWQS

Site ID: 34714
Site Name: Guenoc Winery
Violation Date: 08-31-2004
Citation: California Water Code
Violation Description: Not reported
Violation Notes: Discharger submitted an incomplete Groundwater Well Installation Workplan as required by Provision G.3.a of the WDRs.
Violation Division: Water Boards
Violation Program: WDR
Violation Source: CIWQS

GUENOC WINERY CLASS II SURFACE IMPOUNDMENT (Continued) **S105036852**

Site ID:	34714
Site Name:	Guenoc Winery
Violation Date:	08-31-2004
Citation:	California Water Code
Violation Description:	Not reported
Violation Notes:	Discharger failed to submit Title 27 Compliance Report as required by Provision G.3.a of the WDRs.
Violation Division:	Water Boards
Violation Program:	WDR
Violation Source:	CIWQS

Site ID:	34714
Site Name:	Guenoc Winery
Violation Date:	10-11-2000
Citation:	California Water Code
Violation Description:	Not reported
Violation Notes:	pH <6.5 and >8.5 for September Monitoring Report
Violation Division:	Water Boards
Violation Program:	WDR
Violation Source:	CIWQS

Site ID:	34714
Site Name:	Guenoc Winery
Violation Date:	06-06-2002
Citation:	California Water Code
Violation Description:	Not reported
Violation Notes:	High pH - Week 3 - Pond 5
Violation Division:	Water Boards
Violation Program:	WDR
Violation Source:	CIWQS

Site ID:	34714
Site Name:	Guenoc Winery
Violation Date:	08-31-2004
Citation:	California Water Code
Violation Description:	Not reported
Violation Notes:	Discharger failed to submit DDA-2 Modification Report as required by Provision G.3.d of the WDRs. Report was due of 1 April 2004.
Violation Division:	Water Boards
Violation Program:	WDR
Violation Source:	CIWQS

Site ID:	34714
Site Name:	Guenoc Winery
Violation Date:	10-11-2000
Citation:	California Water Code
Violation Description:	Not reported
Violation Notes:	pH ranges from 8.96-9.2 for the month of August 2000
Violation Division:	Water Boards
Violation Program:	WDR
Violation Source:	CIWQS

Site ID:	34714
Site Name:	Guenoc Winery
Violation Date:	08-31-2004
Citation:	California Water Code
Violation Description:	Not reported

GUENOC WINERY CLASS II SURFACE IMPOUNDMENT (Continued) **S105036852**

Violation Notes:	Discharger failed to submit Operation and Management Plan as required by Provision G.3.e of the WDRs. Report was due of 1 April 2004.
Violation Division:	Water Boards
Violation Program:	WDR
Violation Source:	CIWQS

Site ID:	34714
Site Name:	Guenoc Winery
Violation Date:	06-06-2002
Citation:	California Water Code
Violation Description:	Not reported
Violation Notes:	High pH - Week 2 - Pond 5
Violation Division:	Water Boards
Violation Program:	WDR
Violation Source:	CIWQS

Site ID:	34714
Site Name:	Guenoc Winery
Violation Date:	06-06-2002
Citation:	California Water Code
Violation Description:	Not reported
Violation Notes:	High pH - Week 1 - Pond 5
Violation Division:	Water Boards
Violation Program:	WDR
Violation Source:	CIWQS

Site ID:	34714
Site Name:	Guenoc Winery
Violation Date:	11-15-2002
Citation:	California Water Code
Violation Description:	Not reported
Violation Notes:	low pond pH in pond 1, high ave monthly flow
Violation Division:	Water Boards
Violation Program:	WDR
Violation Source:	CIWQS

Site ID:	34714
Site Name:	Guenoc Winery
Violation Date:	06-06-2002
Citation:	California Water Code
Violation Description:	Not reported
Violation Notes:	High pH - Week 3 - Pond 4
Violation Division:	Water Boards
Violation Program:	WDR
Violation Source:	CIWQS

Site ID:	34714
Site Name:	Guenoc Winery
Violation Date:	10-11-2000
Citation:	California Water Code
Violation Description:	Not reported
Violation Notes:	Flow is 8453, over the 6400 gallon/ day limit.
Violation Division:	Water Boards
Violation Program:	WDR
Violation Source:	CIWQS

Site ID:	34714

GUENOC WINERY CLASS II SURFACE IMPOUNDMENT (Continued) **S105036852**

Site Name:	Guenoc Winery
Violation Date:	06-06-2002
Citation:	California Water Code
Violation Description:	Not reported
Violation Notes:	Low pH - Week 4 - Pond 1
Violation Division:	Water Boards
Violation Program:	WDR
Violation Source:	CIWQS

Site ID:	34714
Site Name:	Guenoc Winery
Violation Date:	06-06-2002
Citation:	California Water Code
Violation Description:	Not reported
Violation Notes:	High pH - Week 4 - Pond 4
Violation Division:	Water Boards
Violation Program:	WDR
Violation Source:	CIWQS

Site ID:	34714
Site Name:	Guenoc Winery
Violation Date:	05-13-2002
Citation:	California Water Code
Violation Description:	Not reported
Violation Notes:	low pH
Violation Division:	Water Boards
Violation Program:	WDR
Violation Source:	CIWQS

Site ID:	34714
Site Name:	Guenoc Winery
Violation Date:	11-11-1999
Citation:	California Water Code
Violation Description:	Not reported
Violation Notes:	Failure to submit monthly monitoring reports. WDR No. 98-083
Violation Division:	Water Boards
Violation Program:	WDR
Violation Source:	CIWQS

Site ID:	34714
Site Name:	Guenoc Winery
Violation Date:	10-11-2000
Citation:	California Water Code
Violation Description:	Not reported
Violation Notes:	Flow is 8545, over the 6400 gallon/ day limit.
Violation Division:	Water Boards
Violation Program:	WDR
Violation Source:	CIWQS

Site ID:	34714
Site Name:	Guenoc Winery
Violation Date:	08-31-2004
Citation:	California Water Code
Violation Description:	Not reported
Violation Notes:	Discharger failed to submit pH Neutralization Evaluation Report as required by Provision G.3.c of the WDRs.
Violation Division:	Water Boards

GUENOC WINERY CLASS II SURFACE IMPOUNDMENT (Continued) **S105036852**

Violation Program: WDR
Violation Source: CIWQS

Evaluation:

Eval General Type: Compliance Evaluation Inspection
Eval Date: 04-30-2003
Violations Found: No
Eval Type: RWQCB Type B compliance inspection
Eval Notes: Not reported
Eval Division: Water Boards
Eval Program: WDRINDFP
Eval Source: CIWQS

Eval General Type: Compliance Evaluation Inspection
Eval Date: 06-27-2001
Violations Found: No
Eval Type: RWQCB Type B compliance inspection
Eval Notes: Not reported
Eval Division: Water Boards
Eval Program: WDRINDFP
Eval Source: CIWQS

Eval General Type: Compliance Evaluation Inspection
Eval Date: 07-11-2007
Violations Found: No
Eval Type: RWQCB Type B compliance inspection
Eval Notes: Not reported
Eval Division: Water Boards
Eval Program: WDRINDFP
Eval Source: CIWQS

Eval General Type: Compliance Sampling Inspection
Eval Date: 09-24-2001
Violations Found: No
Eval Type: RWQCB Type A compliance inspection
Eval Notes: Not reported
Eval Division: Water Boards
Eval Program: WDRINDFP
Eval Source: CIWQS

Eval General Type: Compliance Evaluation Inspection
Eval Date: 09-28-1992
Violations Found: No
Eval Type: RWQCB Type B compliance inspection
Eval Notes: Not reported
Eval Division: Water Boards
Eval Program: WDRINDFP
Eval Source: CIWQS

Eval General Type: Compliance Evaluation Inspection
Eval Date: 10-19-2017
Violations Found: Yes
Eval Type: RWQCB Type B compliance inspection
Eval Notes: Not reported
Eval Division: Water Boards
Eval Program: WDRINDFP
Eval Source: CIWQS

GUENOC WINERY CLASS II SURFACE IMPOUNDMENT (Continued) **S105036852**

Eval General Type:	Compliance Evaluation Inspection
Eval Date:	10-25-1995
Violations Found:	No
Eval Type:	RWQCB Type B compliance inspection
Eval Notes:	Not reported
Eval Division:	Water Boards
Eval Program:	WDRINDFP
Eval Source:	CIWQS

Enforcement Action:

Site ID:	34714
Site Name:	Guenoc Winery
Site Address:	21000 BUTTS CANYON
Site City:	MIDDLETOWN
Site Zip:	95461
Enf Action Date:	01-22-2003
Enf Action Type:	Notice of Violation (Water)
Enf Action Description:	Notice of Violation Letter (Informal)
Enf Action Notes:	Not reported
Enf Action Division:	Water Boards
Enf Action Program:	WDRINDFP
Enf Action Source:	CIWQS

Site ID:	34714
Site Name:	Guenoc Winery
Site Address:	21000 BUTTS CANYON
Site City:	MIDDLETOWN
Site Zip:	95461
Enf Action Date:	05-05-2006
Enf Action Type:	Cease and Desist Order
Enf Action Description:	Cease and Desist Order
Enf Action Notes:	Not reported
Enf Action Division:	Water Boards
Enf Action Program:	WDRINDFP
Enf Action Source:	CIWQS

Site ID:	34714
Site Name:	Guenoc Winery
Site Address:	21000 BUTTS CANYON
Site City:	MIDDLETOWN
Site Zip:	95461
Enf Action Date:	08-23-2007
Enf Action Type:	Notice of Violation (Water)
Enf Action Description:	Notice of Violation Letter (Informal)
Enf Action Notes:	Not reported
Enf Action Division:	Water Boards
Enf Action Program:	WDRINDFP
Enf Action Source:	CIWQS

Site ID:	34714
Site Name:	Guenoc Winery
Site Address:	21000 BUTTS CANYON
Site City:	MIDDLETOWN
Site Zip:	95461
Enf Action Date:	09-01-2004
Enf Action Type:	Notice of Violation (Water)
Enf Action Description:	Notice of Violation Letter (Informal)

GUENOC WINERY CLASS II SURFACE IMPOUNDMENT (Continued) **S105036852**

Enf Action Notes:	Not reported
Enf Action Division:	Water Boards
Enf Action Program:	WDRINDFP
Enf Action Source:	CIWQS

Site ID:	34714
Site Name:	Guenoc Winery
Site Address:	21000 BUTTS CANYON
Site City:	MIDDLETOWN
Site Zip:	95461
Enf Action Date:	10-20-2010
Enf Action Type:	Notice of Violation (Water)
Enf Action Description:	Notice of Violation Letter (Informal)
Enf Action Notes:	Not reported
Enf Action Division:	Water Boards
Enf Action Program:	WDRINDFP
Enf Action Source:	CIWQS

Site ID:	34714
Site Name:	Guenoc Winery
Site Address:	21000 BUTTS CANYON
Site City:	MIDDLETOWN
Site Zip:	95461
Enf Action Date:	11-11-1999
Enf Action Type:	Oral Communication
Enf Action Description:	Oral Communication
Enf Action Notes:	Not reported
Enf Action Division:	Water Boards
Enf Action Program:	WDRINDFP
Enf Action Source:	CIWQS

Site ID:	34714
Site Name:	Guenoc Winery
Site Address:	21000 BUTTS CANYON
Site City:	MIDDLETOWN
Site Zip:	95461
Enf Action Date:	12-05-2017
Enf Action Type:	Notice of Violation (Water)
Enf Action Description:	Notice of Violation Letter (Informal)
Enf Action Notes:	Not reported
Enf Action Division:	Water Boards
Enf Action Program:	WDRINDFP
Enf Action Source:	CIWQS

Name:	GUENOC WINERY CLASS II SURFACE IMPOUNDMENT
Address:	21000 BUTTS CANYON ROAD
City,State,Zip:	MIDDLETOWN, CA 95461
Site ID:	411427
CERS ID:	T10000009547
CERS Description:	Land Disposal Site

Affiliation:

Affiliation Type Desc:	Regional Board Caseworker
Entity Name:	KENNY CROYLE - CENTRAL VALLEY RWQCB (REGION 5S)
Entity Title:	Not reported
Affiliation Address:	11020 Sun Center Drive, Suite 200
Affiliation City:	RANCHO CORDOVA

GUENOC WINERY CLASS II SURFACE IMPOUNDMENT (Continued) **S105036852**

Affiliation State:	CA
Affiliation Country:	Not reported
Affiliation Zip:	Not reported
Affiliation Phone:	9164644676

Name:	GUENOC WINERY INC.
Address:	21000 BUTTS CANYON ROAD
City,State,Zip:	MIDDLETOWN, CA 95461
Site ID:	394232
CERS ID:	10136941
CERS Description:	Chemical Storage Facilities

Violations:

Site ID:	394232
Site Name:	Guenoc Winery Inc.
Violation Date:	12-02-2014
Citation:	19 CCR 4.5 2745.1(a) - California Code of Regulations, Title 19, Chapter 4.5, Section(s) 2745.1(a)
Violation Description:	Failure to submit an RMP which includes all requirements described in Section 2745.3 through 2745.9.
Violation Notes:	Not reported
Violation Division:	Lake County Environmental Health
Violation Program:	CalARP
Violation Source:	CERS

Site ID:	394232
Site Name:	Guenoc Winery Inc.
Violation Date:	05-21-2018
Citation:	22 CCR 12 66262.12 - California Code of Regulations, Title 22, Chapter 12, Section(s) 66262.12
Violation Description:	Failure to obtain an Identification Number prior to treating, storing, disposing of, transporting or offering for transportation any hazardous waste.
Violation Notes:	OBSERVATION: This facility?s EPA ID number is inactive. A hazardous waste generator shall not treat, store, dispose of, transport or offer for transportation, hazardous waste without an EPA ID number. CORRECTIVE ACTION: Please call the Department of Toxic Substance Control at 800-618-6942 or visit http://www.dtsc.ca.gov/IDManifest/ReactivateID.cfm to update your number. Notify CUPA within 30 days of violation to report reactivation of the EPA ID number.
Violation Division:	Lake County Environmental Health
Violation Program:	HW
Violation Source:	CERS

Site ID:	394232
Site Name:	Guenoc Winery Inc.
Violation Date:	03-01-2017
Citation:	HSC 6.95 25508.2 - California Health and Safety Code, Chapter 6.95, Section(s) 25508.2
Violation Description:	Failure to annually review and electronically certify that the business plan is complete and accurate on or before the annual due date.
Violation Notes:	Returned to compliance on 07/03/2017.
Violation Division:	Lake County Environmental Health
Violation Program:	HMRRP
Violation Source:	CERS

GUENOC WINERY CLASS II SURFACE IMPOUNDMENT (Continued) **S105036852**

Site ID:	394232
Site Name:	Guenoc Winery Inc.
Violation Date:	12-02-2014
Citation:	HSC 6.95 25508(d) - California Health and Safety Code, Chapter 6.95, Section(s) 25508(d)
Violation Description:	Failure to complete and/or electronically submit a business plan when storing/handling a hazardous material at or above reportable quantities.
Violation Notes:	Returned to compliance on 01/20/2015. All hazardous material business plan information must be submitted on line. www.cers.calepa.ca.gov Gary and I worked on the submittal while I was there.
Violation Division:	Lake County Environmental Health
Violation Program:	HMRRP
Violation Source:	CERS

Site ID:	394232
Site Name:	Guenoc Winery Inc.
Violation Date:	05-21-2018
Citation:	40 CFR 1 265.31 - U.S. Code of Federal Regulations, Title 40, Chapter 1, Section(s) 265.31
Violation Description:	Failure to maintain and operate the facility to minimize the possibility of a fire, explosion, or any unplanned sudden or non-sudden release of hazardous waste or hazardous waste constituents to air, soil, or surface water which could threaten human health or the environment.
Violation Notes:	OBSERVATION: Generator failed to maintain and operate the facility to minimize the possibility of a fire, explosion, or any unplanned sudden or non-sudden release of hazardous waste or hazardous waste constituents to the air, soil, or surface water which could threaten human health or the environment. Secondary containment for diesel tank was not free of waste material. CORRECTIVE ACTION: Owner/Operator shall immediately maintain the facility to minimize the possibility of a fire, explosion, or any unplanned sudden or non-sudden release of hazardous waste or hazardous waste constituents to the air, soil, or surface water which could threaten human health or the environment. Immediately clean all hazardous waste from the secondary containment of the Diesel Tank within 30 days.
Violation Division:	Lake County Environmental Health
Violation Program:	HW
Violation Source:	CERS

Site ID:	394232
Site Name:	Guenoc Winery Inc.
Violation Date:	12-02-2014
Citation:	19 CCR 4.5 2745.1(d) - California Code of Regulations, Title 19, Chapter 4.5, Section(s) 2745.1(d)
Violation Description:	Failure of an existing stationary source to submit a Risk Management Plan to the Administering Agency after the owner or operator has received a notice from the Administering Agency requesting submission of a Risk Management Plan. The Administering Agency shall not require submission of the Risk Management Plan earlier the 12 months or later than 3 years after the notice has been issued to the owner or operator.
Violation Notes:	The frist notice to prepare a Risk Management Plan was made in April of 2007. On April 28, 2014 we provided notice that your submitted RMP, October 30, 2013, was incomplete in several imporant areas. All of the deficiencies have not been addressed.

GUENOC WINERY CLASS II SURFACE IMPOUNDMENT (Continued) **S105036852**

Violation Division:	Lake County Environmental Health
Violation Program:	CalARP
Violation Source:	CERS
Site ID:	394232
Site Name:	Guenoc Winery Inc.
Violation Date:	05-21-2018
Citation:	HSC 6.95 25508.2 - California Health and Safety Code, Chapter 6.95, Section(s) 25508.2
Violation Description:	Failure to annually review and electronically certify that the business plan is complete and accurate on or before the annual due date.
Violation Notes:	OBSERVATION: Owner/Operator failed to submit inventory reports (Activities, Owner/Operator, Hazardous Materials Descriptions and Map pages, if required. Documentation must be resubmitted by March 1. CORRECTIVE ACTION: Owner/Operator shall submit inventory reports (Activities, Owner/Operator, Hazardous Materials Descriptions and Map pages, if required. Documentation must be resubmitted within 30 days of this notice.
Violation Division:	Lake County Environmental Health
Violation Program:	HMRRP
Violation Source:	CERS
Site ID:	394232
Site Name:	Guenoc Winery Inc.
Violation Date:	05-21-2018
Citation:	HSC 6.95 25508(a)(1) - California Health and Safety Code, Chapter 6.95, Section(s) 25508(a)(1)
Violation Description:	Failure to complete and electronically submit hazardous material inventory information for all reportable hazardous materials on site at or above reportable quantities.
Violation Notes:	OBSERVATION: The business failed to complete and/or submit chemical inventory forms for all reportable hazardous materials on site. A diesel tank located in the pump room must be added to the chemical inventory and map. CORRECTIVE ACTION: Complete the chemical inventory forms for all reportable hazardous materials on site and submit in CERS.
Violation Division:	Lake County Environmental Health
Violation Program:	HMRRP
Violation Source:	CERS

Evaluation:

Eval General Type:	Other/Unknown
Eval Date:	03-09-2017
Violations Found:	Yes
Eval Type:	Other, not routine, done by local agency
Eval Notes:	Not reported
Eval Division:	Lake County Environmental Health
Eval Program:	HMRRP
Eval Source:	CERS
Eval General Type:	Other/Unknown
Eval Date:	04-21-2015
Violations Found:	No
Eval Type:	Other, not routine, done by local agency
Eval Notes:	Follow up letter to Eric Stine at Langtry ? past deadline with no request for extension. Review submittals and past notices and letters.

GUENOC WINERY CLASS II SURFACE IMPOUNDMENT (Continued) **S105036852**

Eval Division:	Lake County Environmental Health
Eval Program:	CalARP
Eval Source:	CERS
Eval General Type:	Compliance Evaluation Inspection
Eval Date:	05-21-2018
Violations Found:	Yes
Eval Type:	Routine done by local agency
Eval Notes:	Routine inspection.
Eval Division:	Lake County Environmental Health
Eval Program:	HMRRP
Eval Source:	CERS
Eval General Type:	Compliance Evaluation Inspection
Eval Date:	05-21-2018
Violations Found:	Yes
Eval Type:	Routine done by local agency
Eval Notes:	Routine Inspection.
Eval Division:	Lake County Environmental Health
Eval Program:	HW
Eval Source:	CERS
Eval General Type:	Other/Unknown
Eval Date:	06-30-2015
Violations Found:	No
Eval Type:	Other, not routine, done by local agency
Eval Notes:	Sent message to Doug Herren re cityof clearlake corp yard. Not listed as a cupa but it has hazmat? Epa number is inactive?
Eval Division:	Lake County Environmental Health
Eval Program:	CalARP
Eval Source:	CERS
Eval General Type:	Other/Unknown
Eval Date:	08-11-2015
Violations Found:	No
Eval Type:	Other, not routine, done by local agency
Eval Notes:	Call to reschedule Langtry follow up on RMP development.
Eval Division:	Lake County Environmental Health
Eval Program:	CalARP
Eval Source:	CERS
Eval General Type:	Other/Unknown
Eval Date:	08-19-2015
Violations Found:	No
Eval Type:	Other, not routine, done by local agency
Eval Notes:	Email to Kevin at Apex Ref. to provide comments and resources to help with prep of the RMP. For Langtry Vineyards.
Eval Division:	Lake County Environmental Health
Eval Program:	CalARP
Eval Source:	CERS
Eval General Type:	Occupational Safety and Health Administration Inspection
Eval Date:	09-14-2011
Violations Found:	No
Eval Type:	Cal/OSHA Inspection
Eval Notes:	Not reported
Eval Division:	Cal/OSHA

GUENOC WINERY CLASS II SURFACE IMPOUNDMENT (Continued) **S105036852**

Eval Program: OSHA
Eval Source: CERS

Eval General Type: Compliance Evaluation Inspection
Eval Date: 12-02-2014
Violations Found: No
Eval Type: Routine done by local agency
Eval Notes: No violations noted. CESQG - less than 27 gallons a month of used oil from compressors. The used oil is being included with the used oil from the farming operations. Gary said that they would removed the 55 gallon drums that used to be used for storage and they would only have a 5 gallon bucket on site and transport that to the farm waste consolidation site.
Eval Division: Lake County Environmental Health
Eval Program: HW
Eval Source: CERS

Eval General Type: Compliance Evaluation Inspection
Eval Date: 12-02-2014
Violations Found: Yes
Eval Type: Routine done by local agency
Eval Notes: Not reported
Eval Division: Lake County Environmental Health
Eval Program: HMRRP
Eval Source: CERS

Eval General Type: Compliance Evaluation Inspection
Eval Date: 12-02-2014
Violations Found: Yes
Eval Type: Routine done by local agency
Eval Notes: Although work is being done on the RMP the document is still incomplete.
Eval Division: Lake County Environmental Health
Eval Program: CalARP
Eval Source: CERS

Enforcement Action:
Site ID: 394232
Site Name: Guenoc Winery Inc.
Site Address: 21000 BUTTS CANYON ROAD
Site City: MIDDLETOWN
Site Zip: 95461
Enf Action Date: 03-09-2017
Enf Action Type: Notice of Violation (Unified Program)
Enf Action Description: Notice of Violation Issued by the Inspector at the Time of Inspection
Enf Action Notes: Not reported
Enf Action Division: Lake County Environmental Health
Enf Action Program: HMRRP
Enf Action Source: CERS

Site ID: 394232
Site Name: Guenoc Winery Inc.
Site Address: 21000 BUTTS CANYON ROAD
Site City: MIDDLETOWN
Site Zip: 95461
Enf Action Date: 05-21-2018
Enf Action Type: Notice of Violation (Unified Program)

GUENOC WINERY CLASS II SURFACE IMPOUNDMENT (Continued) **S105036852**

Enf Action Description:	Notice of Violation Issued by the Inspector at the Time of Inspection
Enf Action Notes:	Not reported
Enf Action Division:	Lake County Environmental Health
Enf Action Program:	HMRRP
Enf Action Source:	CERS

Site ID:	394232
Site Name:	Guenoc Winery Inc.
Site Address:	21000 BUTTS CANYON ROAD
Site City:	MIDDLETOWN
Site Zip:	95461
Enf Action Date:	05-21-2018
Enf Action Type:	Notice of Violation (Unified Program)
Enf Action Description:	Notice of Violation Issued by the Inspector at the Time of Inspection
Enf Action Notes:	Not reported
Enf Action Division:	Lake County Environmental Health
Enf Action Program:	HW
Enf Action Source:	CERS

Affiliation:

Affiliation Type Desc:	Parent Corporation
Entity Name:	Guenoc Winery Inc.
Entity Title:	Not reported
Affiliation Address:	Not reported
Affiliation City:	Not reported
Affiliation State:	Not reported
Affiliation Country:	Not reported
Affiliation Zip:	Not reported
Affiliation Phone:	Not reported

Affiliation Type Desc:	Document Preparer
Entity Name:	Garry McClure
Entity Title:	Not reported
Affiliation Address:	Not reported
Affiliation City:	Not reported
Affiliation State:	Not reported
Affiliation Country:	Not reported
Affiliation Zip:	Not reported
Affiliation Phone:	Not reported

Affiliation Type Desc:	Environmental Contact
Entity Name:	Garry McClure
Entity Title:	Not reported
Affiliation Address:	21000 butts canyon rd
Affiliation City:	Middletown
Affiliation State:	CA
Affiliation Country:	Not reported
Affiliation Zip:	95461
Affiliation Phone:	Not reported

Affiliation Type Desc:	Operator
Entity Name:	Garry McClure
Entity Title:	Not reported
Affiliation Address:	Not reported
Affiliation City:	Not reported
Affiliation State:	Not reported
Affiliation Country:	Not reported

GUENOC WINERY CLASS II SURFACE IMPOUNDMENT (Continued) **S105036852**

Affiliation Zip:	Not reported
Affiliation Phone:	(707) 367-5769
Affiliation Type Desc:	Identification Signer
Entity Name:	Garry McClure
Entity Title:	Director of Operations
Affiliation Address:	Not reported
Affiliation City:	Not reported
Affiliation State:	Not reported
Affiliation Country:	Not reported
Affiliation Zip:	Not reported
Affiliation Phone:	Not reported
Affiliation Type Desc:	Legal Owner
Entity Name:	Guenoc Winery Inc.
Entity Title:	Not reported
Affiliation Address:	21000 Butts Canyon Road
Affiliation City:	Middletown
Affiliation State:	CA
Affiliation Country:	United States
Affiliation Zip:	95461
Affiliation Phone:	(707) 995-7521
Affiliation Type Desc:	CUPA District
Entity Name:	Lake County Environmental Health
Entity Title:	Not reported
Affiliation Address:	922 Bevins Court
Affiliation City:	Lakeport
Affiliation State:	CA
Affiliation Country:	Not reported
Affiliation Zip:	95453
Affiliation Phone:	(707) 263-1164
Affiliation Type Desc:	Facility Mailing Address
Entity Name:	Mailing Address
Entity Title:	Not reported
Affiliation Address:	21000 Butts Canyon Road
Affiliation City:	Middletown
Affiliation State:	CA
Affiliation Country:	Not reported
Affiliation Zip:	95461
Affiliation Phone:	Not reported

C16 Target Property **GUENOC WINERY CLASS II SURFACE IMPOUNDMENT** **CERS** **S121764119**
21000 BUTTS CANYON **N/A**
MIDDLETOWN, CA 95461

Site 4 of 4 in cluster C

Actual: 1073 ft.
Focus Map: 19

CERS:

Name:	GUENOC WINERY CLASS II SURFACE IMPOUNDMENT
Address:	21000 BUTTS CANYON
City,State,Zip:	MIDDLETOWN, CA 95461
Site ID:	34715
CERS ID:	654934
CERS Description:	Land Disposal

GUENOC WINERY CLASS II SURFACE IMPOUNDMENT (Continued) **S121764119**

Violations:

Site ID:	34715
Site Name:	Guenoc Winery Class II Surface Impoundment
Violation Date:	05-21-2013
Citation:	California Water Code
Violation Description:	Not reported
Violation Notes:	Failure to maintain 5 feet of separation between bottom of LCRS and groundwater elevation
Violation Division:	Water Boards
Violation Program:	LNDISP
Violation Source:	CIWQS

Site ID:	34715
Site Name:	Guenoc Winery Class II Surface Impoundment
Violation Date:	09-22-2016
Citation:	California Water Code
Violation Description:	Not reported
Violation Notes:	The 1Q 2016 SMR makes reference to several appendices that are not included in the report, including: ? Appendix C-1: Field Sampling Data Sheets ? Appendix C-2: Summary of Concentration Limits ? Appendix C-3: Tabulated Data Summaries ? Appendix C-4: Certified Analytical Report ? Appendix C-5: Groundwater Elevation Hydrographs ? Appendix C-6
Violation Division:	Water Boards
Violation Program:	LFNONOPER
Violation Source:	CIWQS

Site ID:	34715
Site Name:	Guenoc Winery Class II Surface Impoundment
Violation Date:	05-21-2013
Citation:	California Water Code
Violation Description:	Not reported
Violation Notes:	Failure to conduct and report the annual LCRs tests.
Violation Division:	Water Boards
Violation Program:	LNDISP
Violation Source:	CIWQS

Site ID:	34715
Site Name:	Guenoc Winery Class II Surface Impoundment
Violation Date:	09-22-2016
Citation:	California Water Code
Violation Description:	Not reported
Violation Notes:	The Monitoring and Reporting Program (MRP) requires that the surface impoundment be sampled and analyzed every quarter. Sampling did not occur in fourth quarter 2015 or first quarter 2016, which is a violation of the WDRs and the Standard Provisions and Reporting Requirements for Waste Discharge Requirements for Industrial Facilities Regulated unde
Violation Division:	Water Boards
Violation Program:	LFNONOPER
Violation Source:	CIWQS

Site ID:	34715
Site Name:	Guenoc Winery Class II Surface Impoundment
Violation Date:	09-22-2016
Citation:	California Water Code
Violation Description:	Not reported
Violation Notes:	The monitoring report that was reviewed, as well as all previous

GUENOC WINERY CLASS II SURFACE IMPOUNDMENT (Continued) **S121764119**

	monitoring reports, was not uploaded via Geotracker as required by the Standard Provisions. However, reports dating back to 3rd Quarter 2014 were submitted via the electronic submittal email to the Water Board. All the monitoring reports dating back to 3rd Quarter 2014 should be uploa
Violation Division:	Water Boards
Violation Program:	LFNONOPER
Violation Source:	CIWQS
Site ID:	34715
Site Name:	Guenoc Winery Class II Surface Impoundment
Violation Date:	09-22-2016
Citation:	California Water Code
Violation Description:	Not reported
Violation Notes:	Q1 and Q2 2016 SMRs show significant groundwater impacts in wells MW-1, 2, 3, and 4. These impacts appear to be caused by the former percolation basins that were used prior to the construction of the Class II Surface Impoundment. When compared to the historical data cited in the WDRs Information Sheet (collected from November 2002 through September
Violation Division:	Water Boards
Violation Program:	LFNONOPER
Violation Source:	CIWQS

Evaluation:

Eval General Type:	Compliance Evaluation Inspection
Eval Date:	05-17-2016
Violations Found:	No
Eval Type:	RWQCB Type B compliance inspection
Eval Notes:	Not reported
Eval Division:	Water Boards
Eval Program:	LFNONOPER
Eval Source:	CIWQS
Eval General Type:	Compliance Evaluation Inspection
Eval Date:	10-23-2007
Violations Found:	No
Eval Type:	RWQCB Type B compliance inspection
Eval Notes:	Not reported
Eval Division:	Water Boards
Eval Program:	LFNONOPER
Eval Source:	CIWQS
Eval General Type:	Compliance Evaluation Inspection
Eval Date:	11-07-2012
Violations Found:	No
Eval Type:	RWQCB Type B compliance inspection
Eval Notes:	Not reported
Eval Division:	Water Boards
Eval Program:	LFNONOPER
Eval Source:	CIWQS
Eval General Type:	Compliance Evaluation Inspection
Eval Date:	12-11-2017
Violations Found:	No
Eval Type:	RWQCB Type B compliance inspection
Eval Notes:	Not reported

GUENOC WINERY CLASS II SURFACE IMPOUNDMENT (Continued) **S121764119**

Eval Division:	Water Boards
Eval Program:	LFNONOPER
Eval Source:	CIWQS

Enforcement Action:

Site ID:	34715
Site Name:	Guenoc Winery Class II Surface Impoundment
Site Address:	21000 BUTTS CANYON
Site City:	MIDDLETOWN
Site Zip:	95461
Enf Action Date:	05-21-2013
Enf Action Type:	Notice of Violation (Water)
Enf Action Description:	Notice of Violation Letter (Informal)
Enf Action Notes:	Not reported
Enf Action Division:	Water Boards
Enf Action Program:	LFNONOPER
Enf Action Source:	CIWQS

Site ID:	34715
Site Name:	Guenoc Winery Class II Surface Impoundment
Site Address:	21000 BUTTS CANYON
Site City:	MIDDLETOWN
Site Zip:	95461
Enf Action Date:	09-27-2016
Enf Action Type:	Notice of Violation (Water)
Enf Action Description:	Notice of Violation Letter (Informal)
Enf Action Notes:	Not reported
Enf Action Division:	Water Boards
Enf Action Program:	LFNONOPER
Enf Action Source:	CIWQS

17
NW
1/8-1/4
0.131 mi.
694 ft.

USCG LORAN C STA **ENVIROSTOR** **S118756494**
E. GRANGE ROAD **N/A**
MIDDLETOWN, CA 95461

Actual:
1450 ft.

Focus Map:
7

ENVIROSTOR:

Name:	USCG LORAN C STA
Address:	E. GRANGE ROAD
City,State,Zip:	MIDDLETOWN, CA 95461
Facility ID:	17960001
Status:	No Action Required
Status Date:	02/29/2016
Site Code:	Not reported
Site Type:	Historical
Site Type Detailed:	* Historical
Acres:	438.32
NPL:	NO
Regulatory Agencies:	NONE SPECIFIED
Lead Agency:	NONE SPECIFIED
Program Manager:	Not reported
Supervisor:	Referred - Not Assigned
Division Branch:	Cleanup Sacramento
Assembly:	, 04
Senate:	, 02

USCG LORAN C STA (Continued) **S118756494**

Special Program: * Rural County Survey Program
Restricted Use: NO
Site Mgmt Req: NONE SPECIFIED
Funding: Not reported
Latitude: 38.78230
Longitude: -122.4862
APN: 01301607
Past Use: EQUIPMENT/INSTRUMENT REPAIR
Potential COC: Polychlorinated biphenyls (PCBs
Confirmed COC: Polychlorinated biphenyls (PCBs
Potential Description: SOIL
Alias Name: LAKE COUNTY GENERAL
Alias Type: Alternate Name
Alias Name: 01301607
Alias Type: APN
Alias Name: CA3690330771
Alias Type: EPA Identification Number
Alias Name: 17960001
Alias Type: Envirostor ID Number

Completed Info:
Completed Area Name: PROJECT WIDE
Completed Sub Area Name: Not reported
Completed Document Type: * Discovery
Completed Date: 04/12/1988
Comments: FACILITY IDENTIFIED COMPREHENSIVE ENVIRONMENTAL RESPONSE, COMPENSATION AND LIABILITY INFORMATION SYSTEM (CERCLIS)-LIST 8. INSPECTION (FED) SITE SCREENING DONE: PONDS

Completed Area Name: PROJECT WIDE
Completed Sub Area Name: Not reported
Completed Document Type: Site Screening
Completed Date: 04/12/1988
Comments: Not reported

Completed Area Name: PROJECT WIDE
Completed Sub Area Name: Not reported
Completed Document Type: Site Screening
Completed Date: 12/03/2001
Comments: Not reported

Future Area Name: Not reported
Future Sub Area Name: Not reported
Future Document Type: Not reported
Future Due Date: Not reported
Schedule Area Name: Not reported
Schedule Sub Area Name: Not reported
Schedule Document Type: Not reported
Schedule Due Date: Not reported
Schedule Revised Date: Not reported

18 NW 1/8-1/4 0.190 mi. 1002 ft. | **LORAN C STATION MIDDLETOWN (12 END OF GRANGE ROAD MIDDLETOWN, CA 95461** | **HIST UST** | **U001610515 N/A**

Actual: 975 ft.

Focus Map: 13

HIST UST:

Name:	LORAN C STATION MIDDLETOWN (12
Address:	END OF GRANGE ROAD
City,State,Zip:	MIDDLETOWN, CA 95461
File Number:	00025892
URL:	http://geotracker.waterboards.ca.gov/ustpdfs/pdf/00025892.pdf
Region:	STATE
Facility ID:	00000054201
Facility Type:	Other
Other Type:	U.S. GOVERNMENT
Contact Name:	COMMANDING OFFICER
Telephone:	7079873144
Owner Name:	DEPARTMENT OF TRANSPORTATION,
Owner Address:	GOVERNMENT ISLAND
Owner City,St,Zip:	ALAMEDA, CA 94501
Total Tanks:	0001
Tank Num:	001
Container Num:	1
Year Installed:	1977
Tank Capacity:	00006000
Tank Used for:	PRODUCT
Type of Fuel:	DIESEL
Container Construction Thickness:	Not reported
Leak Detection:	Stock Inventor

Click here for Geo Tracker PDF:

D19 West 1/4-1/2 0.374 mi. 1975 ft. | **MIDDLETOWN ENTERPRISES 18975 BUTTS CANYON RD MIDDLETOWN, CA 95461** | **LUST SWEEPS UST HIST UST** | **U001610520 N/A**

Site 1 of 2 in cluster D

Actual: 1138 ft.

Focus Map: 18

LUST:

Name:	MIDDLETOWN AIR STRIP
Address:	18975 BUTTS CANYON RD
City,State,Zip:	MIDDLETOWN, CA 95461
Lead Agency:	CENTRAL VALLEY RWQCB (REGION 5S)
Case Type:	LUST Cleanup Site
Geo Track:	http://geotracker.waterboards.ca.gov/profile_report.asp?global_id=T0603300046
Global Id:	T0603300046
Latitude:	38.7292948
Longitude:	-122.5541162
Status:	Completed - Case Closed
Status Date:	12/12/1994
Case Worker:	GTM
RB Case Number:	170066
Local Agency:	LAKE COUNTY
File Location:	Not reported
Local Case Number:	Not reported
Potential Media Affect:	Aquifer used for drinking water supply
Potential Contaminants of Concern:	Gasoline
Site History:	Not reported

MIDDLETOWN ENTERPRISES (Continued) **U001610520**

LUST:

Global Id:	T0603300046
Contact Type:	Regional Board Caseworker
Contact Name:	GLENN T. MEEKS
Organization Name:	CENTRAL VALLEY RWQCB (REGION 5S)
Address:	11020 SUN CENTER DRIVE #200
City:	RANCHO CORDOVA
Email:	gmeeks@waterboards.ca.gov
Phone Number:	Not reported

Global Id:	T0603300046
Contact Type:	Local Agency Caseworker
Contact Name:	MANUEL RAMIREZ
Organization Name:	LAKE COUNTY
Address:	Not reported
City:	r5 UNKNOWN
Email:	Not reported
Phone Number:	Not reported

LUST:

Global Id:	T0603300046
Action Type:	Other
Date:	08/13/1993
Action:	Leak Discovery

Global Id:	T0603300046
Action Type:	Other
Date:	08/13/1993
Action:	Leak Stopped

Global Id:	T0603300046
Action Type:	Other
Date:	09/23/1993
Action:	Leak Reported

LUST:

Global Id:	T0603300046
Status:	Open - Case Begin Date
Status Date:	08/13/1993

Global Id:	T0603300046
Status:	Open - Site Assessment
Status Date:	09/23/1993

Global Id:	T0603300046
Status:	Open - Site Assessment
Status Date:	01/18/1994

Global Id:	T0603300046
Status:	Open - Verification Monitoring
Status Date:	11/07/1994

Global Id:	T0603300046
Status:	Completed - Case Closed
Status Date:	12/12/1994

MIDDLETOWN ENTERPRISES (Continued) **U001610520**

SWEEPS UST:

Name:	MIDDLETOWN ENTERPRISES
Address:	18975 BUTTS CANYON RD
City:	MIDDLETOWN
Status:	Active
Comp Number:	51664
Number:	9
Board Of Equalization:	44-006871
Referral Date:	Not reported
Action Date:	11-08-88
Created Date:	02-29-88
Owner Tank Id:	404
SWRCB Tank Id:	17-000-051664-000004
Tank Status:	A
Capacity:	10000
Active Date:	11-08-88
Tank Use:	M.V. FUEL
STG:	P
Content:	AVIA. GAS
Number Of Tanks:	1

Name:	MIDDLETOWN ENTERPRISES
Address:	18975 BUTTS CANYON RD
City:	MIDDLETOWN
Status:	Not reported
Comp Number:	51664
Number:	Not reported
Board Of Equalization:	44-006871
Referral Date:	Not reported
Action Date:	Not reported
Created Date:	Not reported
Owner Tank Id:	Not reported
SWRCB Tank Id:	17-000-051664-000001
Tank Status:	Not reported
Capacity:	1000
Active Date:	Not reported
Tank Use:	M.V. FUEL
STG:	PRODUCT
Content:	REG UNLEADED
Number Of Tanks:	3

Name:	MIDDLETOWN ENTERPRISES
Address:	18975 BUTTS CANYON RD
City:	MIDDLETOWN
Status:	Not reported
Comp Number:	51664
Number:	Not reported
Board Of Equalization:	44-006871
Referral Date:	Not reported
Action Date:	Not reported
Created Date:	Not reported
Owner Tank Id:	Not reported
SWRCB Tank Id:	17-000-051664-000002
Tank Status:	Not reported
Capacity:	10000
Active Date:	Not reported
Tank Use:	M.V. FUEL

MIDDLETOWN ENTERPRISES (Continued) **U001610520**

STG:	PRODUCT
Content:	REG UNLEADED
Number Of Tanks:	Not reported

Name:	MIDDLETOWN ENTERPRISES
Address:	18975 BUTTS CANYON RD
City:	MIDDLETOWN
Status:	Not reported
Comp Number:	51664
Number:	Not reported
Board Of Equalization:	44-006871
Referral Date:	Not reported
Action Date:	Not reported
Created Date:	Not reported
Owner Tank Id:	Not reported
SWRCB Tank Id:	17-000-051664-000003
Tank Status:	Not reported
Capacity:	10000
Active Date:	Not reported
Tank Use:	M.V. FUEL
STG:	PRODUCT
Content:	AVIA. GAS
Number Of Tanks:	Not reported

HIST UST:

Name:	MIDDLETOWN ENTERPRISES
Address:	18975 BUTTS CANYON RD
City,State,Zip:	MIDDLETOWN, CA 95461
File Number:	000259CF
URL:	http://geotracker.waterboards.ca.gov/ustpdfs/pdf/000259CF.pdf
Region:	STATE
Facility ID:	00000051664
Facility Type:	Other
Other Type:	RANCH
Contact Name:	LARRY GABRIELSON
Telephone:	7079873079
Owner Name:	MIDDLETOWN ENTERPRISES
Owner Address:	18975 BUTTS CANYON RD.
Owner City,St,Zip:	MIDDLETOWN, CA 95461
Total Tanks:	0004

Tank Num:	001
Container Num:	101
Year Installed:	1979
Tank Capacity:	00004000
Tank Used for:	PRODUCT
Type of Fuel:	UNLEADED
Container Construction Thickness:	3/16
Leak Detection:	Pressure Test

Tank Num:	002
Container Num:	202
Year Installed:	1980
Tank Capacity:	00010000
Tank Used for:	PRODUCT
Type of Fuel:	UNLEADED
Container Construction Thickness:	1/4

MIDDLETOWN ENTERPRISES (Continued) **U001610520**

Leak Detection: Pressure Test

Tank Num: 003
Container Num: 303
Year Installed: 1980
Tank Capacity: 00010000
Tank Used for: PRODUCT
Type of Fuel: UNLEADED
Container Construction Thickness: 1/4
Leak Detection: Pressure Test

Tank Num: 004
Container Num: 404
Year Installed: 1980
Tank Capacity: 00010000
Tank Used for: PRODUCT
Type of Fuel: UNLEADED
Container Construction Thickness: 1/4
Leak Detection: Pressure Test

Click here for Geo Tracker PDF:

D20 **MIDDLETOWN AIR STRIP** **LUST** **S105024958**
West **18975 BUTTS CNYN** **HIST CORTESE** **N/A**
1/4-1/2 **MIDDLETOWN, CA 95461** **CERS**
0.374 mi.
1975 ft. **Site 2 of 2 in cluster D**

Actual:
1138 ft.

Focus Map:
18

LUST REG 5:
Name: MIDDLETOWN AIR STRIP
Address: 18975 BUTTS CANYON RD
City: MIDDLETOWN
Region: 5
Status: Case Closed
Case Number: 170066
Case Type: Drinking Water Aquifer affected
Substance: GASOLINE
Staff Initials: GTM
Lead Agency: Regional
Program: LUST
MTBE Code: N/A

HIST CORTESE:
edr_fname: MIDDLETOWN AIR STRIP
edr_fadd1: 18975 BUTTS CNYN
City,State,Zip: MIDDLETOWN, CA 95461
Region: CORTESE
Facility County Code: 17
Reg By: LTNKA
Reg Id: 170066

CERS:
Name: MIDDLETOWN AIR STRIP
Address: 18975 BUTTS CANYON RD
City,State,Zip: MIDDLETOWN, CA 95461
Site ID: 203591
CERS ID: T0603300046

MIDDLETOWN AIR STRIP (Continued) **S105024958**

CERS Description: Leaking Underground Storage Tank Cleanup Site

Affiliation:

Affiliation Type Desc:	Regional Board Caseworker
Entity Name:	GLENN T. MEEKS - CENTRAL VALLEY RWQCB (REGION 5S)
Entity Title:	Not reported
Affiliation Address:	11020 SUN CENTER DRIVE #200
Affiliation City:	RANCHO CORDOVA
Affiliation State:	CA
Affiliation Country:	Not reported
Affiliation Zip:	Not reported
Affiliation Phone:	Not reported

Affiliation Type Desc:	Local Agency Caseworker
Entity Name:	MANUEL RAMIREZ - LAKE COUNTY
Entity Title:	Not reported
Affiliation Address:	Not reported
Affiliation City:	r5 UNKNOWN
Affiliation State:	CA
Affiliation Country:	Not reported
Affiliation Zip:	Not reported
Affiliation Phone:	Not reported

E21 WSW 1/4-1/2 0.480 mi. 2532 ft. **GEOTHERMAL, INC** **ENVIROSTOR** **S109422438**
19020 BUTTS CANYON ROAD (BOX 480) **N/A**
MIDDLETOWN, CA 95461

Site 1 of 7 in cluster E

Actual: 1155 ft.

Focus Map: 18

ENVIROSTOR:

Name:	GEOTHERMAL, INC
Address:	19020 BUTTS CANYON ROAD (BOX 480)
City,State,Zip:	MIDDLETOWN, CA 95461
Facility ID:	17490002
Status:	Refer: RWQCB
Status Date:	02/20/1996
Site Code:	100066
Site Type:	Evaluation
Site Type Detailed:	Evaluation
Acres:	1
NPL:	NO
Regulatory Agencies:	NONE SPECIFIED
Lead Agency:	NONE SPECIFIED
Program Manager:	Not reported
Supervisor:	Referred - Not Assigned
Division Branch:	Cleanup Sacramento
Assembly:	04
Senate:	02
Special Program:	* Rural County Survey Program
Restricted Use:	NO
Site Mgmt Req:	NONE SPECIFIED
Funding:	Not reported
Latitude:	38.73987
Longitude:	-122.5563
APN:	NONE SPECIFIED
Past Use:	NONE SPECIFIED
Potential COC:	NONE SPECIFIED

GEOTHERMAL, INC (Continued) **S109422438**

Confirmed COC: NONE SPECIFIED
Potential Description: NONE SPECIFIED
Alias Name: Butts Canyon Rd Facility
Alias Type: Alternate Name
Alias Name: CAD098080484
Alias Type: EPA Identification Number
Alias Name: L10005342355
Alias Type: GeoTracker Global ID
Alias Name: 100066
Alias Type: Project Code (Site Code)
Alias Name: 17490002
Alias Type: Envirostor ID Number

Completed Info:
Completed Area Name: PROJECT WIDE
Completed Sub Area Name: Not reported
Completed Document Type: * Discovery
Completed Date: 04/12/1988
Comments: SITE SCREENING DONE. RP LEAD SITE.

Completed Area Name: PROJECT WIDE
Completed Sub Area Name: Not reported
Completed Document Type: Site Screening
Completed Date: 02/20/1996
Comments: Site Screening Completed. The Regional Water Quality Control Board is overseeing a Remedial Investigation at the Site and the monitoring of the ponds. Refer to RWQCB.

Completed Area Name: PROJECT WIDE
Completed Sub Area Name: Not reported
Completed Document Type: Site Screening
Completed Date: 04/12/1988
Comments: Not reported

Future Area Name: Not reported
Future Sub Area Name: Not reported
Future Document Type: Not reported
Future Due Date: Not reported
Schedule Area Name: Not reported
Schedule Sub Area Name: Not reported
Schedule Document Type: Not reported
Schedule Due Date: Not reported
Schedule Revised Date: Not reported

E22 WSW 1/4-1/2 0.480 mi. 2532 ft. | **BUTTS CANYON RD. FACILITY**
19020 BUTTS CANYON RD
MIDDLETOWN CA, CA 95461
Site 2 of 7 in cluster E

WMUDS/SWAT **S101175220**
HAZNET **N/A**
NPDES
WDS
CIWQS

Actual: 1155 ft.
Focus Map: 18

WMUDS/SWAT:
Edit Date: Not reported
Complexity: Category A - Any major NPDES facility, any non-NPDES facility (particularly those with toxic wastes) that would be a major if discharge was made to surface or ground waters, or any Class I disposal site. Includes any small-volume complex facility (particularly those with toxicwastes) with numerous discharge points, leak detection systems or ground water monitoring wells.

BUTTS CANYON RD. FACILITY (Continued) **S101175220**

Primary Waste:	DRILLS
Primary Waste Type:	Designated/Influent or Solid Wastes that pose a significant threat to water quality because of their high concentrations (E.G., BOD, Hardness, TRF, Chloride). 'Manageable' hazardous wastes (E.G., inorganic salts and heavy metals) are included in this category.
Secondary Waste:	Erosion Wastes
Secondary Waste Type:	I
Base Meridian:	Not reported
NPID:	Not reported
Tonnage:	0
Regional Board ID:	Not reported
Municipal Solid Waste:	False
Superorder:	False
Open To Public:	False
Waste List:	False
Agency Type:	Private
Agency Name:	GEOTHERMAL INC.
Agency Department:	GEOTHERMAL INC
Agency Address:	PO BOX 480
Agency City,St,Zip:	MIDDLETOWN CA 95461
Agency Contact:	JAMES A. LEHRMAN
Agency Telephone:	9254606300
Land Owner Name:	Not reported
Land Owner Address:	Not reported
Land Owner City,St,Zip:	CA
Land Owner Contact:	Not reported
Land Owner Phone:	Not reported
Region:	5S
Facility Type:	Industrial - Facility that treats and/or disposes of liquid or semisolid wastes from any servicing, producing, manufacturing or processing operation of whatever nature, including mining, gravel washing, geothermal operations, air conditioning, ship building and repairing, oil production, storage and disposal operations, water pumping.
Facility Description:	Not reported
Facility Telephone:	Not reported
SWAT Facility Name:	GEOTHERMAL INCORPORATED
Primary SIC:	4961
Secondary SIC:	Not reported
Comments:	Not reported
Last Facility Editors:	Not reported
Waste Discharge System:	True
Solid Waste Assessment Test Program:	True
Toxic Pits Cleanup Act Program:	True
Resource Conservation Recovery Act:	False
Department of Defence:	False
Solid Waste Assessment Test Program:	W.T. KRITIKOS
Threat to Water Quality:	Major Threat to Water Quality. A violation could render unusable a ground water or surface water resource used as a significant drink water supply, require closure of an area used for contact recreation, result in long-term deleterious effects on shell fish spawning or growth areas of aquatic resources, or directly expose the public to toxic substances.
Sub Chapter 15:	True
Regional Board Project Officer:	WLB
Number of WMUDS at Facility:	2
Section Range:	Not reported

BUTTS CANYON RD. FACILITY (Continued) **S101175220**

RCRA Facility:	No
Waste Discharge Requirements:	A
Self-Monitoring Rept. Frequency:	Quarterly Submittal
Waste Discharge System ID:	5A170304001
Solid Waste Information ID:	Not reported

HAZNET:

Name:	PG&E GEOTHERMAL INC LANDFILL
Address:	19020 BUTTS CANYON RD
City,State,Zip:	MIDDLETOWN, CA 95461
Year:	2017
GEPAID:	CAL000383937
Contact:	LEAH UPCHURCH
Telephone:	2093239617
Mailing Name:	Not reported
Mailing Address:	PO BOX 7640
Mailing City,St,Zip:	SAN FRANCISCO, CA 941207640
Gen County:	Lakes
TSD EPA ID:	CAD059494310
TSD County:	Santa Clara
Tons:	0.125
CA Waste Code:	352-Other organic solids
Method:	H141-Storage, Bulking, And/Or Transfer Off Site--No Treatment/Reovery (H010-H129) Or (H131-H135)
Facility County:	Lakes

Name:	PG&E GEOTHERMAL INC LANDFILL
Address:	19020 BUTTS CANYON RD
City,State,Zip:	MIDDLETOWN, CA 95461
Year:	2017
GEPAID:	CAL000383937
Contact:	LEAH UPCHURCH
Telephone:	2093239617
Mailing Name:	Not reported
Mailing Address:	PO BOX 7640
Mailing City,St,Zip:	SAN FRANCISCO, CA 941207640
Gen County:	Lakes
TSD EPA ID:	CAT000646117
TSD County:	Kings
Tons:	28.2
CA Waste Code:	611-Contaminated soil from site clean-up
Method:	H132-Landfill Or Surface Impoundment That Will Be Closed As Landfill(To Include On-Site Treatment And/Or Stabilization)
Facility County:	Lakes

Name:	PG&E GEOTHERMAL INC LANDFILL
Address:	19020 BUTTS CANYON RD
City,State,Zip:	MIDDLETOWN, CA 95461
Year:	2016
GEPAID:	CAL000383937
Contact:	LEAH UPCHURCH
Telephone:	2093239617
Mailing Name:	Not reported
Mailing Address:	PO BOX 7640
Mailing City,St,Zip:	SAN FRANCISCO, CA 941200000
Gen County:	Lakes
TSD EPA ID:	CAT000646117

BUTTS CANYON RD. FACILITY (Continued) **S101175220**

TSD County:	Kings
Tons:	23.97
CA Waste Code:	611-Contaminated soil from site clean-up
Method:	H132-Landfill Or Surface Impoundment That Will Be Closed As Landfill(To Include On-Site Treatment And/Or Stabilization)
Facility County:	Lakes

Name:	PG&E GEOTHERMAL INC LANDFILL
Address:	19020 BUTTS CANYON RD
City,State,Zip:	MIDDLETOWN, CA 95461
Year:	2015
GEPAID:	CAL000383937
Contact:	LEAH UPCHURCH
Telephone:	2093239617
Mailing Name:	Not reported
Mailing Address:	PO BOX 7640
Mailing City,St,Zip:	SAN FRANCISCO, CA 941200000
Gen County:	Lakes
TSD EPA ID:	CAD980884183
TSD County:	Sacramento
Tons:	0.0375
CA Waste Code:	151-Asbestos containing waste
Method:	H141-Storage, Bulking, And/Or Transfer Off Site--No Treatment/Reovery (H010-H129) Or (H131-H135)
Facility County:	Lakes

NPDES:

Name:	GEOTHERMAL INC LANDFILL DRAINAGE IMPROVEMENTS
Address:	19020 BUTTS CANYON ROAD
City,State,Zip:	MIDDLETOWN, CA 95461
Facility Status:	Not reported
NPDES Number:	Not reported
Region:	Not reported
Agency Number:	Not reported
Regulatory Measure ID:	Not reported
Place ID:	Not reported
Order Number:	Not reported
WDID:	5S17C374559
Regulatory Measure Type:	Construction
Program Type:	Not reported
Adoption Date Of Regulatory Measure:	Not reported
Effective Date Of Regulatory Measure:	Not reported
Termination Date Of Regulatory Measure:	Not reported
Expiration Date Of Regulatory Measure:	Not reported
Discharge Address:	Not reported
Discharge Name:	Not reported
Discharge City:	Not reported
Discharge State:	Not reported
Discharge Zip:	Not reported
Status:	Terminated
Status Date:	03/11/2016
Operator Name:	Pacific Gas and Electric Company
Operator Address:	3401 Crow Canyon Road
Operator City:	San Ramon
Operator State:	California
Operator Zip:	94583

BUTTS CANYON RD. FACILITY (Continued) **S101175220**

NPDES as of 03/2018:

NPDES Number:	Not reported
Status:	Not reported
Agency Number:	Not reported
Region:	5S
Regulatory Measure ID:	465923
Order Number:	Not reported
Regulatory Measure Type:	Construction
Place ID:	Not reported
WDID:	5S17C374559
Program Type:	Not reported
Adoption Date Of Regulatory Measure:	Not reported
Effective Date Of Regulatory Measure:	Not reported
Expiration Date Of Regulatory Measure:	Not reported
Termination Date Of Regulatory Measure:	03/11/2016
Discharge Name:	Not reported
Discharge Address:	Not reported
Discharge City:	Not reported
Discharge State:	Not reported
Discharge Zip:	Not reported
Received Date:	11/06/2015
Processed Date:	11/10/2015
Status:	Terminated
Status Date:	03/11/2016
Place Size:	460
Place Size Unit:	Acres
Contact:	Rob Saur
Contact Title:	PG&E Project Manager
Contact Phone:	925-415-6371
Contact Phone Ext:	Not reported
Contact Email:	R4Sw@pge.com
Operator Name:	Pacific Gas and Electric Company
Operator Address:	3401 Crow Canyon Road
Operator City:	San Ramon
Operator State:	California
Operator Zip:	94583
Operator Contact:	Daniel Sanchez
Operator Contact Title:	Not reported
Operator Contact Phone:	925-244-3628
Operator Contact Phone Ext:	Not reported
Operator Contact Email:	d2sy@pge.com
Operator Type:	Private Business
Developer:	PG&E Project Manager
Developer Address:	3401 Crow Canyon Road
Developer City:	San Ramon
Developer State:	California
Developer Zip:	94583
Developer Contact:	Rob Saur
Developer Contact Title:	PG&E Project Manager
Constype Linear Utility Ind:	N
Emergency Phone:	Not reported
Emergency Phone Ext:	Not reported
Constype Above Ground Ind:	N
Constype Below Ground Ind:	N
Constype Cable Line Ind:	N
Constype Comm Line Ind:	N
Constype Commertial Ind:	N

BUTTS CANYON RD. FACILITY (Continued) **S101175220**

Constype Electrical Line Ind:	N
Constype Gas Line Ind:	N
Constype Industrial Ind:	N
Constype Other Description:	Not reported
Constype Other Ind:	N
Constype Recons Ind:	N
Constype Residential Ind:	N
Constype Transport Ind:	N
Constype Utility Description:	Storm Drain Improvements
Constype Utility Ind:	Y
Constype Water Sewer Ind:	N
Dir Discharge Uswater Ind:	N
Receiving Water Name:	Detert Reservoir
Certifier:	Daniel Sanchez
Certifier Title:	HazMat and Water Quality Manager
Certification Date:	06-NOV-15
Primary Sic:	Not reported
Secondary Sic:	Not reported
Tertiary Sic:	Not reported
NPDES Number:	CAS000002
Status:	Terminated
Agency Number:	0
Region:	5S
Regulatory Measure ID:	465923
Order Number:	2009-0009-DWQ
Regulatory Measure Type:	Enrollee
Place ID:	Not reported
WDID:	5S17C374559
Program Type:	Construction
Adoption Date Of Regulatory Measure:	Not reported
Effective Date Of Regulatory Measure:	11/10/2015
Expiration Date Of Regulatory Measure:	Not reported
Termination Date Of Regulatory Measure:	03/11/2016
Discharge Name:	Pacific Gas and Electric Company
Discharge Address:	3401 Crow Canyon Road
Discharge City:	San Ramon
Discharge State:	California
Discharge Zip:	94583
Received Date:	Not reported
Processed Date:	Not reported
Status:	Not reported
Status Date:	Not reported
Place Size:	Not reported
Place Size Unit:	Not reported
Contact:	Not reported
Contact Title:	Not reported
Contact Phone:	Not reported
Contact Phone Ext:	Not reported
Contact Email:	Not reported
Operator Name:	Not reported
Operator Address:	Not reported
Operator City:	Not reported
Operator State:	Not reported
Operator Zip:	Not reported
Operator Contact:	Not reported
Operator Contact Title:	Not reported

BUTTS CANYON RD. FACILITY (Continued) **S101175220**

Operator Contact Phone:	Not reported
Operator Contact Phone Ext:	Not reported
Operator Contact Email:	Not reported
Operator Type:	Not reported
Developer:	Not reported
Developer Address:	Not reported
Developer City:	Not reported
Developer State:	Not reported
Developer Zip:	Not reported
Developer Contact:	Not reported
Developer Contact Title:	Not reported
Constype Linear Utility Ind:	Not reported
Emergency Phone:	Not reported
Emergency Phone Ext:	Not reported
Constype Above Ground Ind:	Not reported
Constype Below Ground Ind:	Not reported
Constype Cable Line Ind:	Not reported
Constype Comm Line Ind:	Not reported
Constype Commertial Ind:	Not reported
Constype Electrical Line Ind:	Not reported
Constype Gas Line Ind:	Not reported
Constype Industrial Ind:	Not reported
Constype Other Description:	Not reported
Constype Other Ind:	Not reported
Constype Recons Ind:	Not reported
Constype Residential Ind:	Not reported
Constype Transport Ind:	Not reported
Constype Utility Description:	Not reported
Constype Utility Ind:	Not reported
Constype Water Sewer Ind:	Not reported
Dir Discharge Uswater Ind:	Not reported
Receiving Water Name:	Not reported
Certifier:	Not reported
Certifier Title:	Not reported
Certification Date:	Not reported
Primary Sic:	Not reported
Secondary Sic:	Not reported
Tertiary Sic:	Not reported

WDS:

Name:	BUTTS CANYON RD FACILITY
Address:	19020 BUTTS CANYON RD
City:	MIDDLETOWN
Facility ID:	Sacramento River 170304001
Facility Type:	Industrial - Facility that treats and/or disposes of liquid or semisolid wastes from any servicing, producing, manufacturing or processing operation of whatever nature, including mining, gravel washing, geothermal operations, air conditioning, ship building and repairing, oil production, storage and disposal operations, water pumping.
Facility Status:	Active - Any facility with a continuous or seasonal discharge that is under Waste Discharge Requirements.
NPDES Number:	Not reported
Subregion:	0
Facility Telephone:	Not reported
Facility Contact:	WILLIAM KRITIKOS

BUTTS CANYON RD. FACILITY (Continued) **S101175220**

Agency Name:	GEOTHERMAL INC.
Agency Address:	PO BOX 480
Agency City,St,Zip:	MIDDLETOWN 95461
Agency Contact:	JAMES A. LEHRMAN
Agency Telephone:	Not reported
Agency Type:	Private
SIC Code:	4961
SIC Code 2:	Not reported
Primary Waste Type:	Designated/Influent or Solid Wastes that pose a significant threat to water quality because of their high concentrations (E.G., BOD, Hardness, TRF, Chloride). 'Manageable' hazardous wastes (E.G., inorganic salts and heavy metals) are included in this category.
Primary Waste:	DRILLS
Waste Type2:	I
Waste2:	Drilling Muds
Primary Waste Type:	Designated/Influent or Solid Wastes that pose a significant threat to water quality because of their high concentrations (E.G., BOD, Hardness, TRF, Chloride). 'Manageable' hazardous wastes (E.G., inorganic salts and heavy metals) are included in this category.
Secondary Waste:	Erosion Wastes
Secondary Waste Type:	Inert/Influent or Solid Wastes that do not contain soluble pollutants or organic wastes and have little adverse impact on water quality. Such wastes could cause turbidity and siltation. Uncontaminated soils, rubble and concrete are examples of this category.
Design Flow:	0
Baseline Flow:	0
Reclamation:	No reclamation requirements associated with this facility.
POTW:	The POTW Does not have an approved pretreatment program. Some POTWs may have local pretreatment programs that have not been approved by the regional board and/or EPA.
Treat To Water:	0
Complexity:	Not reported
Name:	BUTTS CANYON RD FACILITY
Address:	19020 BUTTS CANYON RD
City:	MIDDLETOWN
Facility ID:	Sacramento River 170304001
Facility Type:	Industrial - Facility that treats and/or disposes of liquid or semisolid wastes from any servicing, producing, manufacturing or processing operation of whatever nature, including mining, gravel washing, geothermal operations, air conditioning, ship building and repairing, oil production, storage and disposal operations, water pumping.
Facility Status:	Active - Any facility with a continuous or seasonal discharge that is under Waste Discharge Requirements.
NPDES Number:	Not reported
Subregion:	0
Facility Telephone:	Not reported
Facility Contact:	WILLIAM KRITIKOS
Agency Name:	GEOTHERMAL INC.
Agency Address:	PO BOX 480
Agency City,St,Zip:	MIDDLETOWN 95461
Agency Contact:	JAMES A. LEHRMAN
Agency Telephone:	Not reported
Agency Type:	Private
SIC Code:	4961
SIC Code 2:	Not reported

BUTTS CANYON RD. FACILITY (Continued) **S101175220**

Primary Waste Type:	Designated/Influent or Solid Wastes that pose a significant threat to water quality because of their high concentrations (E.G., BOD, Hardness, TRF, Chloride). 'Manageable' hazardous wastes (E.G., inorganic salts and heavy metals) are included in this category.
Primary Waste:	DRILLS
Waste Type2:	I
Waste2:	Drilling Muds
Primary Waste Type:	Designated/Influent or Solid Wastes that pose a significant threat to water quality because of their high concentrations (E.G., BOD, Hardness, TRF, Chloride). 'Manageable' hazardous wastes (E.G., inorganic salts and heavy metals) are included in this category.
Secondary Waste:	Erosion Wastes
Secondary Waste Type:	Inert/Influent or Solid Wastes that do not contain soluble pollutants or organic wastes and have little adverse impact on water quality. Such wastes could cause turbidity and siltation. Uncontaminated soils, rubble and concrete are examples of this category.
Design Flow:	0
Baseline Flow:	0
Reclamation:	No reclamation requirements associated with this facility.
POTW:	The POTW Does not have an approved pretreatment program. Some POTWs may have local pretreatment programs that have not been approved by the regional board and/or EPA.
Treat To Water:	Major Threat to Water Quality. A violation could render unusable a ground water or surface water resource used as a significant drink water supply, require closure of an area used for contact recreation, result in long-term deleterious effects on shell fish spawning or growth areas of aquatic resources, or directly expose the public to toxic substances.
Complexity:	Category A - Any major NPDES facility, any non-NPDES facility (particularly those with toxic wastes) that would be a major if discharge was made to surface or ground waters, or any Class I disposal site. Includes any small-volume complex facility (particularly those with toxicwastes) with numerous discharge points, leak detection systems or ground water monitoring wells.

CIWQS:

Name:	GEOTHERMAL INC LANDFILL DRAINAGE IMPROVEMENTS
Address:	19020 BUTTS CANYON ROAD
City,State,Zip:	MIDDLETOWN, CA 95461
Agency:	Pacific Gas and Electric Company
Agency Address:	3401 Crow Canyon Road, San Ramon, CA 94583
Place/Project Type:	Construction - Utility: Storm Drain Improvements
SIC/NAICS:	Not reported
Region:	5S
Program:	CONSTW
Regulatory Measure Status:	Terminated
Regulatory Measure Type:	Storm water construction
Order Number:	2009-0009-DWQ
WDID:	5S17C374559
NPDES Number:	CAS000002
Adoption Date:	Not reported
Effective Date:	11/10/2015
Termination Date:	03/11/2016
Expiration/Review Date:	Not reported
Design Flow:	Not reported
Major/Minor:	Not reported
Complexity:	Not reported

BUTTS CANYON RD. FACILITY (Continued) **S101175220**

TTWQ:	Not reported
Enforcement Actions within 5 years:	0
Violations within 5 years:	0
Latitude:	38.7361
Longitude:	-122.5555

E23 WSW 1/4-1/2 0.480 mi. 2532 ft. **GEOTHERMAL, BUTTS CANYON FAC.** **Toxic Pits** **S100676322**
19020 BUTTS CANYON ROAD **N/A**
MIDDLETOWN, CA 95461

Site 3 of 7 in cluster E

Actual: 1155 ft.
Focus Map: 18

TOXIC PITS:

Region:	05S
Task #:	85017
Owner:	GEOTHERMAL INC.
1/2 Mi Limit:	Y
Num. of Pits:	7
Cease Discharge Due:	/ /
Cease Discharge Complete:	/ /
Closure Due:	/ /
Closure Completed:	**06/30/93**
Status:	CLOSED

Hydro Geological Assessment Report Due: / /
Final Hydro Geological Assessment Review Completed: / /

E24 WSW 1/4-1/2 0.480 mi. 2532 ft. **BUTTS CANYON RD. FACILITY** **HIST CORTESE** **S105024959**
19020 BUTTS CNYN **N/A**
MIDDLETOWN, CA 95461

Site 4 of 7 in cluster E

Actual: 1155 ft.
Focus Map: 18

HIST CORTESE:

edr_fname:	BUTTS CANYON RD. FACILITY
edr_fadd1:	19020 BUTTS CNYN
City,State,Zip:	MIDDLETOWN, CA 95461
Region:	CORTESE
Facility County Code:	17
Reg By:	WBC&D
Reg Id:	5A170304001

E25 WSW 1/4-1/2 0.480 mi. 2532 ft. **GEOTHERMAL INDUSTRIES INC** **SEMS-ARCHIVE** **1000409170**
BUTTS CANYON RD **CORRACTS** **CAD098080484**
MIDDLETOWN, CA 95461 **RCRA-TSDF**
RCRA NonGen / NLR
2020 COR ACTION

Site 5 of 7 in cluster E

Actual: 1155 ft.
Focus Map: 18

SEMS Archive:

Site ID:	0901692
EPA ID:	CAD098080484
Cong District:	02
FIPS Code:	06033
FF:	N
NPL:	Not on the NPL
Non NPL Status:	Deferred to RCRA (Subtitle C)

GEOTHERMAL INDUSTRIES INC (Continued) **1000409170**

SEMS Archive Detail:

Region:	09
Site ID:	0901692
EPA ID:	CAD098080484
Site Name:	GEOTHERMAL INC BUTTS CYN RD FACIL
NPL:	N
FF:	N
OU:	00
Action Code:	SI
Action Name:	SI
SEQ:	1
Start Date:	Not reported
Finish Date:	1986-04-01 05:00:00
Qual:	D
Current Action Lead:	EPA Perf

Region:	09
Site ID:	0901692
EPA ID:	CAD098080484
Site Name:	GEOTHERMAL INC BUTTS CYN RD FACIL
NPL:	N
FF:	N
OU:	00
Action Code:	VS
Action Name:	ARCH SITE
SEQ:	1
Start Date:	Not reported
Finish Date:	1996-01-23 05:00:00
Qual:	Not reported
Current Action Lead:	EPA Perf In-Hse

Region:	09
Site ID:	0901692
EPA ID:	CAD098080484
Site Name:	GEOTHERMAL INC BUTTS CYN RD FACIL
NPL:	N
FF:	N
OU:	00
Action Code:	PA
Action Name:	PA
SEQ:	1
Start Date:	1986-01-01 05:00:00
Finish Date:	1986-01-01 05:00:00
Qual:	H
Current Action Lead:	EPA Perf

Region:	09
Site ID:	0901692
EPA ID:	CAD098080484
Site Name:	GEOTHERMAL INC BUTTS CYN RD FACIL
NPL:	N
FF:	N
OU:	00
Action Code:	DS
Action Name:	DISCVRY
SEQ:	1
Start Date:	1984-12-01 06:00:00

GEOTHERMAL INDUSTRIES INC (Continued) **1000409170**

Finish Date: 1984-12-01 06:00:00
Qual: Not reported
Current Action Lead: EPA Perf

CORRACTS:

EPA ID: CAD098080484
EPA Region: 09
Area Name: ENTIRE FACILITY
Actual Date: 20090326
Action: CA550RC
NAICS Code(s): Not reported
Original schedule date: 20090326
Schedule end date: Not reported

EPA ID: CAD098080484
EPA Region: 09
Area Name: ENTIRE FACILITY
Actual Date: 20090326
Action: CA725YE - Current Human Exposures Under Control, Yes, Current Human Exposures Under Control has been verified
NAICS Code(s): Not reported
Original schedule date: 20090326
Schedule end date: Not reported

EPA ID: CAD098080484
EPA Region: 09
Area Name: ENTIRE FACILITY
Actual Date: 20090326
Action: CA750YE - Migration of Contaminated Groundwater under Control, Yes, Migration of Contaminated Groundwater Under Control has been verified
NAICS Code(s): Not reported
Original schedule date: 20090326
Schedule end date: Not reported

EPA ID: CAD098080484
EPA Region: 09
Area Name: ENTIRE FACILITY
Actual Date: 19971007
Action: CA750NO - Migration of Contaminated Groundwater under Control, Unacceptable migration of contaminated groundwater is observed or expected
NAICS Code(s): Not reported
Original schedule date: 19971007
Schedule end date: Not reported

EPA ID: CAD098080484
EPA Region: 09
Area Name: ENTIRE FACILITY
Actual Date: 19971007
Action: CA725NO - Current Human Exposures Under Control, Current human exposures are NOT under control
NAICS Code(s): Not reported
Original schedule date: 19971007
Schedule end date: Not reported

GEOTHERMAL INDUSTRIES INC (Continued) **1000409170**

RCRA-TSDF:

Date form received by agency:	12/31/2000
Facility name:	GEOTHERMAL INDUSTRIES INC
Facility address:	BUTTS CANYON RD MIDDLETOWN, CA 95461
EPA ID:	CAD098080484
Contact:	Not reported
Contact address:	Not reported Not reported
Contact country:	US
Contact telephone:	Not reported
Contact email:	Not reported
EPA Region:	09
Land type:	Other land type
Classification:	TSDF
Description:	Handler is engaged in the treatment, storage or disposal of hazardous waste
Classification:	Non-Generator
Description:	Handler: Non-Generators do not presently generate hazardous waste

Owner/Operator Summary:

Owner/operator name:	NOT REQUIRED
Owner/operator address:	NOT REQUIRED NOT REQUIRED, ME 99999
Owner/operator country:	Not reported
Owner/operator telephone:	415-555-1212
Owner/operator email:	Not reported
Owner/operator fax:	Not reported
Owner/operator extension:	Not reported
Legal status:	Private
Owner/Operator Type:	Owner
Owner/Op start date:	Not reported
Owner/Op end date:	Not reported

Owner/operator name:	NOT REQUIRED
Owner/operator address:	NOT REQUIRED NOT REQUIRED, ME 99999
Owner/operator country:	Not reported
Owner/operator telephone:	415-555-1212
Owner/operator email:	Not reported
Owner/operator fax:	Not reported
Owner/operator extension:	Not reported
Legal status:	Private
Owner/Operator Type:	Operator
Owner/Op start date:	Not reported
Owner/Op end date:	Not reported

Handler Activities Summary:

U.S. importer of hazardous waste:	No
Mixed waste (haz. and radioactive):	No
Recycler of hazardous waste:	No
Transporter of hazardous waste:	No
Treater, storer or disposer of HW:	No
Underground injection activity:	No
On-site burner exemption:	No
Furnace exemption:	No

GEOTHERMAL INDUSTRIES INC (Continued) **1000409170**

Used oil fuel burner: No
Used oil processor: No
User oil refiner: No
Used oil fuel marketer to burner: No
Used oil Specification marketer: No
Used oil transfer facility: No
Used oil transporter: No

Historical Generators:
Date form received by agency: 09/01/1996
Site name: GEOTHERMAL INDUSTRIES INC
Classification: Small Quantity Generator

Corrective Action Summary:
Event date: 01/01/1990
Event: LEAD AGENCY DETERMINATION

Event date: 09/06/1991
Event: INVESTIGATION WORKPLAN APPROVED

Event date: 09/06/1991
Event: INVESTIGATION IMPOSITION

Event date: 02/01/1995
Event: INVESTIGATION COMPLETE

Event date: 12/05/1995
Event: CA PRIORITIZATION-MEDIUM CA PRIORITY

Event date: 12/05/1995
Event: STABILIZATION MEASURES EVALUATION-FACILITY NOT AMENABLE TO STABILIZATION

Event date: 10/07/1997
Event: CA PRIORITIZATION-MEDIUM CA PRIORITY

Event date: 10/07/1997
Event: RELEASE TO GW CONTROLLED DETERMINATION-FACILITY DOES NOT MEET DEFINITION

Event date: 10/07/1997
Event: HUMAN EXPOSURES CONTROLLED DETERMINATION-FACILITY DOES NOT MEET DEFINITION

Event date: 10/07/1997
Event: RELEASE TO GW CONTROLLED DETERMINATION-FACILITY DOES NOT MEET DEFINITION

Event date: 10/07/1997
Event: HUMAN EXPOSURES CONTROLLED DETERMINATION-FACILITY DOES NOT MEET DEFINITION

Event date: 10/07/1997
Event: STABILIZATION MEASURES EVALUATION-FACILITY IS AMENABLE TO STABILIZATION

GEOTHERMAL INDUSTRIES INC (Continued) **1000409170**

Event date: 10/07/1997
Event: STABILIZATION MEASURES EVALUATION-FACILITY IS AMENABLE TO STABILIZATION

Event date: 10/07/1997
Event: REFERRED TO A NON-RCRA AUTHORITY

Event date: 01/01/2009
Event: REMEDY CONSTRUCTION-REMEDY CONSTRUCTED

Event date: 03/26/2009
Event: REMEDY CONSTRUCTION-REMEDY CONSTRUCTED

Event date: 03/26/2009
Event: HUMAN EXPOSURES CONTROLLED DETERMINATION-YES, APPLICABLE AS OF THIS DATE

Event date: 03/26/2009
Event: RELEASE TO GW CONTROLLED DETERMINATION-YES, APPLICABLE AS OF THIS DATE

Event date: 03/26/2009
Event: HUMAN EXPOSURES CONTROLLED DETERMINATION-YES, APPLICABLE AS OF THIS DATE

Event date: 03/26/2009
Event: RELEASE TO GW CONTROLLED DETERMINATION-YES, APPLICABLE AS OF THIS DATE

Event date: 09/24/2009
Event: READY FOR ANTICIPATED USE DETERMINATION - READY FOR ANTICIPATED USE

Facility Has Received Notices of Violations:
Regulation violated: Not reported
Area of violation: TSD - Financial Requirements
Date violation determined: 12/08/1987
Date achieved compliance: 07/27/1988
Violation lead agency: State
Enforcement action: WRITTEN INFORMAL
Enforcement action date: 07/27/1988
Enf. disposition status: Not reported
Enf. disp. status date: Not reported
Enforcement lead agency: State
Proposed penalty amount: Not reported
Final penalty amount: Not reported
Paid penalty amount: Not reported

Regulation violated: Not reported
Area of violation: TSD IS-Ground-Water Monitoring
Date violation determined: 12/02/1987
Date achieved compliance: 07/27/1988
Violation lead agency: State
Enforcement action: Not reported
Enforcement action date: Not reported
Enf. disposition status: Not reported
Enf. disp. status date: Not reported
Enforcement lead agency: Not reported
Proposed penalty amount: Not reported
Final penalty amount: Not reported

GEOTHERMAL INDUSTRIES INC (Continued) **1000409170**

Paid penalty amount: Not reported

Regulation violated: Not reported
Area of violation: TSD IS-Ground-Water Monitoring
Date violation determined: 10/16/1987
Date achieved compliance: 11/30/1987
Violation lead agency: State
Enforcement action: Not reported
Enforcement action date: Not reported
Enf. disposition status: Not reported
Enf. disp. status date: Not reported
Enforcement lead agency: Not reported
Proposed penalty amount: Not reported
Final penalty amount: Not reported
Paid penalty amount: Not reported

Regulation violated: Not reported
Area of violation: TSD - Closure/Post-Closure
Date violation determined: 10/16/1987
Date achieved compliance: 11/30/1987
Violation lead agency: State
Enforcement action: Not reported
Enforcement action date: Not reported
Enf. disposition status: Not reported
Enf. disp. status date: Not reported
Enforcement lead agency: Not reported
Proposed penalty amount: Not reported
Final penalty amount: Not reported
Paid penalty amount: Not reported

Regulation violated: Not reported
Area of violation: Generators - General
Date violation determined: 10/16/1987
Date achieved compliance: 11/30/1987
Violation lead agency: State
Enforcement action: Not reported
Enforcement action date: Not reported
Enf. disposition status: Not reported
Enf. disp. status date: Not reported
Enforcement lead agency: Not reported
Proposed penalty amount: Not reported
Final penalty amount: Not reported
Paid penalty amount: Not reported

Regulation violated: Not reported
Area of violation: TSD - Financial Requirements
Date violation determined: 05/18/1987
Date achieved compliance: 07/27/1988
Violation lead agency: State
Enforcement action: WRITTEN INFORMAL
Enforcement action date: 05/18/1987
Enf. disposition status: Not reported
Enf. disp. status date: Not reported
Enforcement lead agency: State
Proposed penalty amount: Not reported
Final penalty amount: Not reported
Paid penalty amount: Not reported

GEOTHERMAL INDUSTRIES INC (Continued) **1000409170**

Regulation violated: Not reported
Area of violation: Permits - Application
Date violation determined: 03/19/1987
Date achieved compliance: 11/30/1987
Violation lead agency: State
Enforcement action: WRITTEN INFORMAL
Enforcement action date: 11/30/1987
Enf. disposition status: Not reported
Enf. disp. status date: Not reported
Enforcement lead agency: State
Proposed penalty amount: Not reported
Final penalty amount: Not reported
Paid penalty amount: Not reported

Regulation violated: Not reported
Area of violation: Generators - General
Date violation determined: 03/19/1987
Date achieved compliance: 11/30/1987
Violation lead agency: State
Enforcement action: WRITTEN INFORMAL
Enforcement action date: 11/30/1987
Enf. disposition status: Not reported
Enf. disp. status date: Not reported
Enforcement lead agency: State
Proposed penalty amount: Not reported
Final penalty amount: Not reported
Paid penalty amount: Not reported

Evaluation Action Summary:
Evaluation date: 12/08/1987
Evaluation: FINANCIAL RECORD REVIEW
Area of violation: Not reported
Date achieved compliance: Not reported
Evaluation lead agency: State

Evaluation date: 12/02/1987
Evaluation: GROUNDWATER MONITORING EVALUATION
Area of violation: TSD - Financial Requirements
Date achieved compliance: 07/27/1988
Evaluation lead agency: State

Evaluation date: 12/02/1987
Evaluation: GROUNDWATER MONITORING EVALUATION
Area of violation: TSD IS-Ground-Water Monitoring
Date achieved compliance: 07/27/1988
Evaluation lead agency: State

Evaluation date: 10/16/1987
Evaluation: COMPLIANCE EVALUATION INSPECTION ON-SITE
Area of violation: TSD IS-Ground-Water Monitoring
Date achieved compliance: 11/30/1987
Evaluation lead agency: State

Evaluation date: 10/16/1987
Evaluation: COMPLIANCE EVALUATION INSPECTION ON-SITE
Area of violation: TSD - Closure/Post-Closure
Date achieved compliance: 11/30/1987

GEOTHERMAL INDUSTRIES INC (Continued) **1000409170**

Evaluation lead agency: State

Evaluation date: 10/16/1987
Evaluation: COMPLIANCE EVALUATION INSPECTION ON-SITE
Area of violation: Generators - General
Date achieved compliance: 11/30/1987
Evaluation lead agency: State

Evaluation date: 05/18/1987
Evaluation: FINANCIAL RECORD REVIEW
Area of violation: TSD - Financial Requirements
Date achieved compliance: 07/27/1988
Evaluation lead agency: State

Evaluation date: 03/19/1987
Evaluation: COMPLIANCE EVALUATION INSPECTION ON-SITE
Area of violation: Generators - General
Date achieved compliance: 11/30/1987
Evaluation lead agency: State

Evaluation date: 03/19/1987
Evaluation: COMPLIANCE EVALUATION INSPECTION ON-SITE
Area of violation: Permits - Application
Date achieved compliance: 11/30/1987
Evaluation lead agency: State

RCRA NonGen / NLR:
Date form received by agency: 12/31/2000
Facility name: GEOTHERMAL INDUSTRIES INC
Facility address: BUTTS CANYON RD
MIDDLETOWN, CA 95461
EPA ID: CAD098080484
Contact: Not reported
Contact address: Not reported
Not reported
Contact country: US
Contact telephone: Not reported
Contact email: Not reported
EPA Region: 09
Land type: Other land type
Classification: TSDF
Description: Handler is engaged in the treatment, storage or disposal of hazardous waste
Classification: Non-Generator
Description: Handler: Non-Generators do not presently generate hazardous waste

Owner/Operator Summary:
Owner/operator name: NOT REQUIRED
Owner/operator address: NOT REQUIRED
NOT REQUIRED, ME 99999
Owner/operator country: Not reported
Owner/operator telephone: 415-555-1212
Owner/operator email: Not reported
Owner/operator fax: Not reported
Owner/operator extension: Not reported
Legal status: Private
Owner/Operator Type: Owner

GEOTHERMAL INDUSTRIES INC (Continued) **1000409170**

Owner/Op start date: Not reported
Owner/Op end date: Not reported

Owner/operator name: NOT REQUIRED
Owner/operator address: NOT REQUIRED
NOT REQUIRED, ME 99999
Owner/operator country: Not reported
Owner/operator telephone: 415-555-1212
Owner/operator email: Not reported
Owner/operator fax: Not reported
Owner/operator extension: Not reported
Legal status: Private
Owner/Operator Type: Operator
Owner/Op start date: Not reported
Owner/Op end date: Not reported

Handler Activities Summary:
U.S. importer of hazardous waste: No
Mixed waste (haz. and radioactive): No
Recycler of hazardous waste: No
Transporter of hazardous waste: No
Treater, storer or disposer of HW: No
Underground injection activity: No
On-site burner exemption: No
Furnace exemption: No
Used oil fuel burner: No
Used oil processor: No
User oil refiner: No
Used oil fuel marketer to burner: No
Used oil Specification marketer: No
Used oil transfer facility: No
Used oil transporter: No

Historical Generators:
Date form received by agency: 09/01/1996
Site name: GEOTHERMAL INDUSTRIES INC
Classification: Small Quantity Generator

Corrective Action Summary:
Event date: 01/01/1990
Event: LEAD AGENCY DETERMINATION

Event date: 09/06/1991
Event: INVESTIGATION WORKPLAN APPROVED

Event date: 09/06/1991
Event: INVESTIGATION IMPOSITION

Event date: 02/01/1995
Event: INVESTIGATION COMPLETE

Event date: 12/05/1995
Event: CA PRIORITIZATION-MEDIUM CA PRIORITY

Event date: 12/05/1995
Event: STABILIZATION MEASURES EVALUATION-FACILITY NOT AMENABLE TO

GEOTHERMAL INDUSTRIES INC (Continued) **1000409170**

STABILIZATION

Event date: 10/07/1997
Event: CA PRIORITIZATION-MEDIUM CA PRIORITY

Event date: 10/07/1997
Event: RELEASE TO GW CONTROLLED DETERMINATION-FACILITY DOES NOT MEET DEFINITION

Event date: 10/07/1997
Event: HUMAN EXPOSURES CONTROLLED DETERMINATION-FACILITY DOES NOT MEET DEFINITION

Event date: 10/07/1997
Event: RELEASE TO GW CONTROLLED DETERMINATION-FACILITY DOES NOT MEET DEFINITION

Event date: 10/07/1997
Event: HUMAN EXPOSURES CONTROLLED DETERMINATION-FACILITY DOES NOT MEET DEFINITION

Event date: 10/07/1997
Event: STABILIZATION MEASURES EVALUATION-FACILITY IS AMENABLE TO STABILIZATION

Event date: 10/07/1997
Event: STABILIZATION MEASURES EVALUATION-FACILITY IS AMENABLE TO STABILIZATION

Event date: 10/07/1997
Event: REFERRED TO A NON-RCRA AUTHORITY

Event date: 01/01/2009
Event: REMEDY CONSTRUCTION-REMEDY CONSTRUCTED

Event date: 03/26/2009
Event: REMEDY CONSTRUCTION-REMEDY CONSTRUCTED

Event date: 03/26/2009
Event: HUMAN EXPOSURES CONTROLLED DETERMINATION-YES, APPLICABLE AS OF THIS DATE

Event date: 03/26/2009
Event: RELEASE TO GW CONTROLLED DETERMINATION-YES, APPLICABLE AS OF THIS DATE

Event date: 03/26/2009
Event: HUMAN EXPOSURES CONTROLLED DETERMINATION-YES, APPLICABLE AS OF THIS DATE

Event date: 03/26/2009
Event: RELEASE TO GW CONTROLLED DETERMINATION-YES, APPLICABLE AS OF THIS DATE

Event date: 09/24/2009
Event: READY FOR ANTICIPATED USE DETERMINATION - READY FOR ANTICIPATED USE

Facility Has Received Notices of Violations:
Regulation violated: Not reported

GEOTHERMAL INDUSTRIES INC (Continued) **1000409170**

Area of violation: TSD - Financial Requirements
Date violation determined: 12/08/1987
Date achieved compliance: 07/27/1988
Violation lead agency: State
Enforcement action: WRITTEN INFORMAL
Enforcement action date: 07/27/1988
Enf. disposition status: Not reported
Enf. disp. status date: Not reported
Enforcement lead agency: State
Proposed penalty amount: Not reported
Final penalty amount: Not reported
Paid penalty amount: Not reported

Regulation violated: Not reported
Area of violation: TSD IS-Ground-Water Monitoring
Date violation determined: 12/02/1987
Date achieved compliance: 07/27/1988
Violation lead agency: State
Enforcement action: Not reported
Enforcement action date: Not reported
Enf. disposition status: Not reported
Enf. disp. status date: Not reported
Enforcement lead agency: Not reported
Proposed penalty amount: Not reported
Final penalty amount: Not reported
Paid penalty amount: Not reported

Regulation violated: Not reported
Area of violation: TSD IS-Ground-Water Monitoring
Date violation determined: 10/16/1987
Date achieved compliance: 11/30/1987
Violation lead agency: State
Enforcement action: Not reported
Enforcement action date: Not reported
Enf. disposition status: Not reported
Enf. disp. status date: Not reported
Enforcement lead agency: Not reported
Proposed penalty amount: Not reported
Final penalty amount: Not reported
Paid penalty amount: Not reported

Regulation violated: Not reported
Area of violation: TSD - Closure/Post-Closure
Date violation determined: 10/16/1987
Date achieved compliance: 11/30/1987
Violation lead agency: State
Enforcement action: Not reported
Enforcement action date: Not reported
Enf. disposition status: Not reported
Enf. disp. status date: Not reported
Enforcement lead agency: Not reported
Proposed penalty amount: Not reported
Final penalty amount: Not reported
Paid penalty amount: Not reported

Regulation violated: Not reported
Area of violation: Generators - General

GEOTHERMAL INDUSTRIES INC (Continued) **1000409170**

Date violation determined: 10/16/1987
Date achieved compliance: 11/30/1987
Violation lead agency: State
Enforcement action: Not reported
Enforcement action date: Not reported
Enf. disposition status: Not reported
Enf. disp. status date: Not reported
Enforcement lead agency: Not reported
Proposed penalty amount: Not reported
Final penalty amount: Not reported
Paid penalty amount: Not reported

Regulation violated: Not reported
Area of violation: TSD - Financial Requirements
Date violation determined: 05/18/1987
Date achieved compliance: 07/27/1988
Violation lead agency: State
Enforcement action: WRITTEN INFORMAL
Enforcement action date: 05/18/1987
Enf. disposition status: Not reported
Enf. disp. status date: Not reported
Enforcement lead agency: State
Proposed penalty amount: Not reported
Final penalty amount: Not reported
Paid penalty amount: Not reported

Regulation violated: Not reported
Area of violation: Permits - Application
Date violation determined: 03/19/1987
Date achieved compliance: 11/30/1987
Violation lead agency: State
Enforcement action: WRITTEN INFORMAL
Enforcement action date: 11/30/1987
Enf. disposition status: Not reported
Enf. disp. status date: Not reported
Enforcement lead agency: State
Proposed penalty amount: Not reported
Final penalty amount: Not reported
Paid penalty amount: Not reported

Regulation violated: Not reported
Area of violation: Generators - General
Date violation determined: 03/19/1987
Date achieved compliance: 11/30/1987
Violation lead agency: State
Enforcement action: WRITTEN INFORMAL
Enforcement action date: 11/30/1987
Enf. disposition status: Not reported
Enf. disp. status date: Not reported
Enforcement lead agency: State
Proposed penalty amount: Not reported
Final penalty amount: Not reported
Paid penalty amount: Not reported

Evaluation Action Summary:
Evaluation date: 12/08/1987
Evaluation: FINANCIAL RECORD REVIEW

GEOTHERMAL INDUSTRIES INC (Continued) **1000409170**

Area of violation: Not reported
Date achieved compliance: Not reported
Evaluation lead agency: State

Evaluation date: 12/02/1987
Evaluation: GROUNDWATER MONITORING EVALUATION
Area of violation: TSD - Financial Requirements
Date achieved compliance: 07/27/1988
Evaluation lead agency: State

Evaluation date: 12/02/1987
Evaluation: GROUNDWATER MONITORING EVALUATION
Area of violation: TSD IS-Ground-Water Monitoring
Date achieved compliance: 07/27/1988
Evaluation lead agency: State

Evaluation date: 10/16/1987
Evaluation: COMPLIANCE EVALUATION INSPECTION ON-SITE
Area of violation: TSD IS-Ground-Water Monitoring
Date achieved compliance: 11/30/1987
Evaluation lead agency: State

Evaluation date: 10/16/1987
Evaluation: COMPLIANCE EVALUATION INSPECTION ON-SITE
Area of violation: TSD - Closure/Post-Closure
Date achieved compliance: 11/30/1987
Evaluation lead agency: State

Evaluation date: 10/16/1987
Evaluation: COMPLIANCE EVALUATION INSPECTION ON-SITE
Area of violation: Generators - General
Date achieved compliance: 11/30/1987
Evaluation lead agency: State

Evaluation date: 05/18/1987
Evaluation: FINANCIAL RECORD REVIEW
Area of violation: TSD - Financial Requirements
Date achieved compliance: 07/27/1988
Evaluation lead agency: State

Evaluation date: 03/19/1987
Evaluation: COMPLIANCE EVALUATION INSPECTION ON-SITE
Area of violation: Generators - General
Date achieved compliance: 11/30/1987
Evaluation lead agency: State

Evaluation date: 03/19/1987
Evaluation: COMPLIANCE EVALUATION INSPECTION ON-SITE
Area of violation: Permits - Application
Date achieved compliance: 11/30/1987
Evaluation lead agency: State

2020 COR ACTION:
EPA ID: CAD098080484
Region: 9
Action: Remedy Construction

E26	**BUTTS CANYON RD FACILITY**	**LDS**	**S109287554**
WSW	**19020 BUTTS CANYON**	**Cortese**	**N/A**
1/4-1/2	**MIDDLETOWN, CA 95461**	**ENF**	
0.480 mi.		**CIWQS**	
2532 ft.	**Site 6 of 7 in cluster E**	**CERS**	

Actual:
1155 ft.

Focus Map:
18

LDS:

Name:	GEOTHERMAL INC. LANDFILL (FORMERLY BUTTS CANYON RD FACILITY)
Address:	19020 BUTTS CANYON
City,State,Zip:	MIDDLETOWN, CA 95461
Global Id:	L10005342355
Latitude:	38.73256
Longitude:	-122.5587
Case Type:	Land Disposal Site
Status:	Open - Closed/with Monitoring
Status Date:	12/30/2014
Lead Agency:	CENTRAL VALLEY RWQCB (REGION 5S)
Caseworker:	KWC
Local Agency:	Not reported
RB Case Number:	5A170304001
LOC Case Number:	Not reported
File Location:	Regional Board
Potential Media Affect:	Not reported
EDR Link ID:	L10005342355
Potential Contaminants of Concern:	Not reported
Site History:	Not reported

Click here to access the California GeoTracker records for this facility:

CORTESE:

Name:	BUTTS CANYON RD FACILITY
Address:	19020 BUTTS CANYON
City,State,Zip:	MIDDLETOWN, CA 95461
Region:	CORTESE
Envirostor Id:	Not reported
Global ID:	Not reported
Site/Facility Type:	Not reported
Cleanup Status:	Not reported
Status Date:	Not reported
Site Code:	Not reported
Latitude:	Not reported
Longitude:	Not reported
Owner:	Not reported
Enf Type:	Not reported
Swat R:	Not reported
Flag:	CORTESE
Order No:	86-087
Waste Discharge System No:	Not reported
Effective Date:	03/28/1986
Region 2:	5S
WID Id:	5A170304001
Solid Waste Id No:	Not reported
Waste Management Uit Name:	Not reported
File Name:	Cease Desist Orders & Cleanup Abatement Orders
Name:	BUTTS CANYON RD FACILITY
Address:	19020 BUTTS CANYON

BUTTS CANYON RD FACILITY (Continued) **S109287554**

City,State,Zip:	MIDDLETOWN, CA 95461
Region:	CORTESE
Envirostor Id:	Not reported
Global ID:	Not reported
Site/Facility Type:	Not reported
Cleanup Status:	Not reported
Status Date:	Not reported
Site Code:	Not reported
Latitude:	Not reported
Longitude:	Not reported
Owner:	Not reported
Enf Type:	Not reported
Swat R:	Not reported
Flag:	CORTESE
Order No:	Not reported
Waste Discharge System No:	Not reported
Effective Date:	Not reported
Region 2:	Not reported
WID Id:	Not reported
Solid Waste Id No:	Not reported
Waste Management Uit Name:	Not reported
File Name:	Cease Desist Orders & Cleanup Abatement Orders

ENF:

Name:	BUTTS CANYON RD FACILITY
Address:	19020 BUTTS CANYON
City,State,Zip:	MIDDLETOWN, CA 95461
Region:	Not reported
Facility Id:	210951
Agency Name:	Geothermal Inc
Place Type:	Utility
Place Subtype:	Power Plant
Facility Type:	Industrial
Agency Type:	Privately-Owned Business
# Of Agencies:	1
Place Latitude:	38.731995
Place Longitude:	-122.557956
SIC Code 1:	4961
SIC Desc 1:	Steam and Air-Conditioning Supply
SIC Code 2:	Not reported
SIC Desc 2:	Not reported
SIC Code 3:	Not reported
SIC Desc 3:	Not reported
NAICS Code 1:	Not reported
NAICS Desc 1:	Not reported
NAICS Code 2:	Not reported
NAICS Desc 2:	Not reported
NAICS Code 3:	Not reported
NAICS Desc 3:	Not reported
# Of Places:	1
Source Of Facility:	Reg Meas
Design Flow:	0.075
Threat To Water Quality:	1
Complexity:	A
Pretreatment:	N - POTW does not have EPA approved pretreatment prog.
Facility Waste Type:	Drilling muds
Facility Waste Type 2:	Erosion wastes

BUTTS CANYON RD FACILITY (Continued) **S109287554**

Facility Waste Type 3:	Not reported
Facility Waste Type 4:	Not reported
Program:	LNDISP
Program Category1:	LNDISP
Program Category2:	LNDISP
# Of Programs:	1
WDID:	5A170304001
Reg Measure Id:	140127
Reg Measure Type:	WDR
Region:	Not reported
Order #:	86-087
Npdes# CA#:	Not reported
Major-Minor:	Not reported
Npdes Type:	Not reported
Reclamation:	N - No
Dredge Fill Fee:	Not reported
301H:	Not reported
Application Fee Amt Received:	Not reported
Status:	Historical
Status Date:	09/15/2017
Effective Date:	03/28/1986
Expiration/Review Date:	11/01/2004
Termination Date:	12/05/2007
WDR Review - Amend:	Not reported
WDR Review - Revise/Renew:	Not reported
WDR Review - Rescind:	12/6/2007
WDR Review - No Action Required:	3/15/2002
WDR Review - Pending:	Not reported
WDR Review - Planned:	Not reported
Status Enrollee:	N
Individual/General:	I
Fee Code:	14 - Court order
Direction/Voice:	Passive
Enforcement Id(EID):	224114
Region:	Not reported
Order / Resolution Number:	R5-1987-0198
Enforcement Action Type:	Formal Refer to Attorney Gen
Effective Date:	10/23/1987
Adoption/Issuance Date:	Not reported
Achieve Date:	Not reported
Termination Date:	Not reported
ACL Issuance Date:	Not reported
EPL Issuance Date:	Not reported
Status:	Active
Title:	RAG R5-1987-0198 for Geothermal Inc, Butts Canyon Rd Facility
Description:	VIOL OF TPCA, WATER CODE 13267 & C&D ORDER 85-092
Program:	LNDISP
Latest Milestone Completion Date:	Not reported
# Of Programs1:	1
Total Assessment Amount:	0
Initial Assessed Amount:	0
Liability $ Amount:	0
Project $ Amount:	0
Liability $ Paid:	0
Project $ Completed:	0
Total $ Paid/Completed Amount:	0

BUTTS CANYON RD FACILITY (Continued) **S109287554**

Name:	BUTTS CANYON RD FACILITY
Address:	19020 BUTTS CANYON
City,State,Zip:	MIDDLETOWN, CA 95461
Region:	Not reported
Facility Id:	210951
Agency Name:	Geothermal Inc
Place Type:	Utility
Place Subtype:	Power Plant
Facility Type:	Industrial
Agency Type:	Privately-Owned Business
# Of Agencies:	1
Place Latitude:	38.731995
Place Longitude:	-122.557956
SIC Code 1:	4961
SIC Desc 1:	Steam and Air-Conditioning Supply
SIC Code 2:	Not reported
SIC Desc 2:	Not reported
SIC Code 3:	Not reported
SIC Desc 3:	Not reported
NAICS Code 1:	Not reported
NAICS Desc 1:	Not reported
NAICS Code 2:	Not reported
NAICS Desc 2:	Not reported
NAICS Code 3:	Not reported
NAICS Desc 3:	Not reported
# Of Places:	1
Source Of Facility:	Reg Meas
Design Flow:	0.075
Threat To Water Quality:	1
Complexity:	A
Pretreatment:	N - POTW does not have EPA approved pretreatment prog.
Facility Waste Type:	Drilling muds
Facility Waste Type 2:	Erosion wastes
Facility Waste Type 3:	Not reported
Facility Waste Type 4:	Not reported
Program:	LNDISP
Program Category1:	LNDISP
Program Category2:	LNDISP
# Of Programs:	1
WDID:	5A170304001
Reg Measure Id:	140127
Reg Measure Type:	WDR
Region:	Not reported
Order #:	86-087
Npdes# CA#:	Not reported
Major-Minor:	Not reported
Npdes Type:	Not reported
Reclamation:	N - No
Dredge Fill Fee:	Not reported
301H:	Not reported
Application Fee Amt Received:	Not reported
Status:	Historical
Status Date:	09/15/2017
Effective Date:	03/28/1986
Expiration/Review Date:	11/01/2004
Termination Date:	12/05/2007
WDR Review - Amend:	Not reported

BUTTS CANYON RD FACILITY (Continued) **S109287554**

WDR Review - Revise/Renew:	Not reported
WDR Review - Rescind:	12/6/2007
WDR Review - No Action Required:	3/15/2002
WDR Review - Pending:	Not reported
WDR Review - Planned:	Not reported
Status Enrollee:	N
Individual/General:	I
Fee Code:	14 - Court order
Direction/Voice:	Passive
Enforcement Id(EID):	224113
Region:	Not reported
Order / Resolution Number:	R5-1987-0199
Enforcement Action Type:	Admin Civil Liability
Effective Date:	10/23/1987
Adoption/Issuance Date:	Not reported
Achieve Date:	Not reported
Termination Date:	Not reported
ACL Issuance Date:	Not reported
EPL Issuance Date:	Not reported
Status:	Withdrawn
Title:	ACLO R5-1987-0199 for Geothermal Inc, Butts Canyon Rd
Description:	$10,000 FINE- FAILURE TO SUBMIT SWAT REPORT (WC 13273) (BANKRUPT - UNCOLLECTABLE) Referred to AG; bankrupt; uncollectable.
Program:	LNDISP
Latest Milestone Completion Date:	Not reported
# Of Programs1:	1
Total Assessment Amount:	0
Initial Assessed Amount:	0
Liability $ Amount:	0
Project $ Amount:	0
Liability $ Paid:	0
Project $ Completed:	0
Total $ Paid/Completed Amount:	0

Name:	BUTTS CANYON RD FACILITY
Address:	19020 BUTTS CANYON
City,State,Zip:	MIDDLETOWN, CA 95461
Region:	Not reported
Facility Id:	210951
Agency Name:	Geothermal Inc
Place Type:	Utility
Place Subtype:	Power Plant
Facility Type:	Industrial
Agency Type:	Privately-Owned Business
# Of Agencies:	1
Place Latitude:	38.731995
Place Longitude:	-122.557956
SIC Code 1:	4961
SIC Desc 1:	Steam and Air-Conditioning Supply
SIC Code 2:	Not reported
SIC Desc 2:	Not reported
SIC Code 3:	Not reported
SIC Desc 3:	Not reported
NAICS Code 1:	Not reported
NAICS Desc 1:	Not reported
NAICS Code 2:	Not reported

BUTTS CANYON RD FACILITY (Continued) **S109287554**

NAICS Desc 2:	Not reported
NAICS Code 3:	Not reported
NAICS Desc 3:	Not reported
# Of Places:	1
Source Of Facility:	Reg Meas
Design Flow:	0.075
Threat To Water Quality:	1
Complexity:	A
Pretreatment:	N - POTW does not have EPA approved pretreatment prog.
Facility Waste Type:	Drilling muds
Facility Waste Type 2:	Erosion wastes
Facility Waste Type 3:	Not reported
Facility Waste Type 4:	Not reported
Program:	LNDISP
Program Category1:	LNDISP
Program Category2:	LNDISP
# Of Programs:	1
WDID:	5A170304001
Reg Measure Id:	140127
Reg Measure Type:	WDR
Region:	Not reported
Order #:	86-087
Npdes# CA#:	Not reported
Major-Minor:	Not reported
Npdes Type:	Not reported
Reclamation:	N - No
Dredge Fill Fee:	Not reported
301H:	Not reported
Application Fee Amt Received:	Not reported
Status:	Historical
Status Date:	09/15/2017
Effective Date:	03/28/1986
Expiration/Review Date:	11/01/2004
Termination Date:	12/05/2007
WDR Review - Amend:	Not reported
WDR Review - Revise/Renew:	Not reported
WDR Review - Rescind:	12/6/2007
WDR Review - No Action Required:	3/15/2002
WDR Review - Pending:	Not reported
WDR Review - Planned:	Not reported
Status Enrollee:	N
Individual/General:	I
Fee Code:	14 - Court order
Direction/Voice:	Passive
Enforcement Id(EID):	224015
Region:	Not reported
Order / Resolution Number:	R5-1984-0076
Enforcement Action Type:	Cease and Desist Order
Effective Date:	06/22/1984
Adoption/Issuance Date:	Not reported
Achieve Date:	Not reported
Termination Date:	04/26/1985
ACL Issuance Date:	Not reported
EPL Issuance Date:	Not reported
Status:	Historical
Title:	CDO R5-1984-0076 for Geothermal Inc, Butts Canyon Rd Facility
Description:	Amended by CDO 85-092

BUTTS CANYON RD FACILITY (Continued) **S109287554**

Program:	LNDISP
Latest Milestone Completion Date:	Not reported
# Of Programs1:	1
Total Assessment Amount:	0
Initial Assessed Amount:	0
Liability $ Amount:	0
Project $ Amount:	0
Liability $ Paid:	0
Project $ Completed:	0
Total $ Paid/Completed Amount:	0

Name:	BUTTS CANYON RD FACILITY
Address:	19020 BUTTS CANYON
City,State,Zip:	MIDDLETOWN, CA 95461
Region:	Not reported
Facility Id:	210951
Agency Name:	Geothermal Inc
Place Type:	Utility
Place Subtype:	Power Plant
Facility Type:	Industrial
Agency Type:	Privately-Owned Business
# Of Agencies:	1
Place Latitude:	38.731995
Place Longitude:	-122.557956
SIC Code 1:	4961
SIC Desc 1:	Steam and Air-Conditioning Supply
SIC Code 2:	Not reported
SIC Desc 2:	Not reported
SIC Code 3:	Not reported
SIC Desc 3:	Not reported
NAICS Code 1:	Not reported
NAICS Desc 1:	Not reported
NAICS Code 2:	Not reported
NAICS Desc 2:	Not reported
NAICS Code 3:	Not reported
NAICS Desc 3:	Not reported
# Of Places:	1
Source Of Facility:	Reg Meas
Design Flow:	0.075
Threat To Water Quality:	1
Complexity:	A
Pretreatment:	N - POTW does not have EPA approved pretreatment prog.
Facility Waste Type:	Drilling muds
Facility Waste Type 2:	Erosion wastes
Facility Waste Type 3:	Not reported
Facility Waste Type 4:	Not reported
Program:	LNDISP
Program Category1:	LNDISP
Program Category2:	LNDISP
# Of Programs:	1
WDID:	5A170304001
Reg Measure Id:	140127
Reg Measure Type:	WDR
Region:	Not reported
Order #:	86-087
Npdes# CA#:	Not reported
Major-Minor:	Not reported

BUTTS CANYON RD FACILITY (Continued) **S109287554**

Npdes Type:	Not reported
Reclamation:	N - No
Dredge Fill Fee:	Not reported
301H:	Not reported
Application Fee Amt Received:	Not reported
Status:	Historical
Status Date:	09/15/2017
Effective Date:	03/28/1986
Expiration/Review Date:	11/01/2004
Termination Date:	12/05/2007
WDR Review - Amend:	Not reported
WDR Review - Revise/Renew:	Not reported
WDR Review - Rescind:	12/6/2007
WDR Review - No Action Required:	3/15/2002
WDR Review - Pending:	Not reported
WDR Review - Planned:	Not reported
Status Enrollee:	N
Individual/General:	I
Fee Code:	14 - Court order
Direction/Voice:	Passive
Enforcement Id(EID):	224012
Region:	Not reported
Order / Resolution Number:	R5-1987-0500
Enforcement Action Type:	Admin Civil Liability
Effective Date:	01/23/1987
Adoption/Issuance Date:	Not reported
Achieve Date:	4/3/1987
Termination Date:	04/03/1987
ACL Issuance Date:	Not reported
EPL Issuance Date:	Not reported
Status:	Historical
Title:	ACLC R5-1987-0500 for Geothermal Inc, Butts Canyon Rd Facility
Description:	FAILURE TO COMPLY WITH C&A DATED 1 JANUARY 1987.
Program:	LNDISP
Latest Milestone Completion Date:	4/3/1987
# Of Programs1:	1
Total Assessment Amount:	15000
Initial Assessed Amount:	0
Liability $ Amount:	15000
Project $ Amount:	0
Liability $ Paid:	15000
Project $ Completed:	0
Total $ Paid/Completed Amount:	15000

Name:	BUTTS CANYON RD FACILITY
Address:	19020 BUTTS CANYON
City,State,Zip:	MIDDLETOWN, CA 95461
Region:	Not reported
Facility Id:	210951
Agency Name:	Geothermal Inc
Place Type:	Utility
Place Subtype:	Power Plant
Facility Type:	Industrial
Agency Type:	Privately-Owned Business
# Of Agencies:	1
Place Latitude:	38.731995
Place Longitude:	-122.557956

BUTTS CANYON RD FACILITY (Continued) **S109287554**

SIC Code 1:	4961
SIC Desc 1:	Steam and Air-Conditioning Supply
SIC Code 2:	Not reported
SIC Desc 2:	Not reported
SIC Code 3:	Not reported
SIC Desc 3:	Not reported
NAICS Code 1:	Not reported
NAICS Desc 1:	Not reported
NAICS Code 2:	Not reported
NAICS Desc 2:	Not reported
NAICS Code 3:	Not reported
NAICS Desc 3:	Not reported
# Of Places:	1
Source Of Facility:	Reg Meas
Design Flow:	0.075
Threat To Water Quality:	1
Complexity:	A
Pretreatment:	N - POTW does not have EPA approved pretreatment prog.
Facility Waste Type:	Drilling muds
Facility Waste Type 2:	Erosion wastes
Facility Waste Type 3:	Not reported
Facility Waste Type 4:	Not reported
Program:	LNDISP
Program Category1:	LNDISP
Program Category2:	LNDISP
# Of Programs:	1
WDID:	5A170304001
Reg Measure Id:	140127
Reg Measure Type:	WDR
Region:	Not reported
Order #:	86-087
Npdes# CA#:	Not reported
Major-Minor:	Not reported
Npdes Type:	Not reported
Reclamation:	N - No
Dredge Fill Fee:	Not reported
301H:	Not reported
Application Fee Amt Received:	Not reported
Status:	Historical
Status Date:	09/15/2017
Effective Date:	03/28/1986
Expiration/Review Date:	11/01/2004
Termination Date:	12/05/2007
WDR Review - Amend:	Not reported
WDR Review - Revise/Renew:	Not reported
WDR Review - Rescind:	12/6/2007
WDR Review - No Action Required:	3/15/2002
WDR Review - Pending:	Not reported
WDR Review - Planned:	Not reported
Status Enrollee:	N
Individual/General:	I
Fee Code:	14 - Court order
Direction/Voice:	Passive
Enforcement Id(EID):	224011
Region:	Not reported
Order / Resolution Number:	LT870106
Enforcement Action Type:	Clean-up and Abatement Order

BUTTS CANYON RD FACILITY (Continued) **S109287554**

Effective Date:	01/06/1987
Adoption/Issuance Date:	Not reported
Achieve Date:	Not reported
Termination Date:	Not reported
ACL Issuance Date:	Not reported
EPL Issuance Date:	Not reported
Status:	Active
Title:	CAO LT870106 for Geothermal Inc, Butts Canyon Rd Facility
Description:	C&A FOR CLEANUP OF DISCH TO UNNAMED TRIBUTARY, MAINTAIN POND 4 IN DEWATERED CONDITION.
Program:	LNDISP
Latest Milestone Completion Date:	Not reported
# Of Programs1:	1
Total Assessment Amount:	0
Initial Assessed Amount:	0
Liability $ Amount:	0
Project $ Amount:	0
Liability $ Paid:	0
Project $ Completed:	0
Total $ Paid/Completed Amount:	0

Name:	BUTTS CANYON RD FACILITY
Address:	19020 BUTTS CANYON
City,State,Zip:	MIDDLETOWN, CA 95461
Region:	Not reported
Facility Id:	210951
Agency Name:	Geothermal Inc
Place Type:	Utility
Place Subtype:	Power Plant
Facility Type:	Industrial
Agency Type:	Privately-Owned Business
# Of Agencies:	1
Place Latitude:	38.731995
Place Longitude:	-122.557956
SIC Code 1:	4961
SIC Desc 1:	Steam and Air-Conditioning Supply
SIC Code 2:	Not reported
SIC Desc 2:	Not reported
SIC Code 3:	Not reported
SIC Desc 3:	Not reported
NAICS Code 1:	Not reported
NAICS Desc 1:	Not reported
NAICS Code 2:	Not reported
NAICS Desc 2:	Not reported
NAICS Code 3:	Not reported
NAICS Desc 3:	Not reported
# Of Places:	1
Source Of Facility:	Reg Meas
Design Flow:	0.075
Threat To Water Quality:	1
Complexity:	A
Pretreatment:	N - POTW does not have EPA approved pretreatment prog.
Facility Waste Type:	Drilling muds
Facility Waste Type 2:	Erosion wastes
Facility Waste Type 3:	Not reported
Facility Waste Type 4:	Not reported
Program:	LNDISP

BUTTS CANYON RD FACILITY (Continued) **S109287554**

Program Category1:	LNDISP
Program Category2:	LNDISP
# Of Programs:	1
WDID:	5A170304001
Reg Measure Id:	140127
Reg Measure Type:	WDR
Region:	Not reported
Order #:	86-087
Npdes# CA#:	Not reported
Major-Minor:	Not reported
Npdes Type:	Not reported
Reclamation:	N - No
Dredge Fill Fee:	Not reported
301H:	Not reported
Application Fee Amt Received:	Not reported
Status:	Historical
Status Date:	09/15/2017
Effective Date:	03/28/1986
Expiration/Review Date:	11/01/2004
Termination Date:	12/05/2007
WDR Review - Amend:	Not reported
WDR Review - Revise/Renew:	Not reported
WDR Review - Rescind:	12/6/2007
WDR Review - No Action Required:	3/15/2002
WDR Review - Pending:	Not reported
WDR Review - Planned:	Not reported
Status Enrollee:	N
Individual/General:	I
Fee Code:	14 - Court order
Direction/Voice:	Passive
Enforcement Id(EID):	224010
Region:	Not reported
Order / Resolution Number:	R5-1985-0092
Enforcement Action Type:	Cease and Desist Order
Effective Date:	04/26/1985
Adoption/Issuance Date:	Not reported
Achieve Date:	Not reported
Termination Date:	Not reported
ACL Issuance Date:	Not reported
EPL Issuance Date:	Not reported
Status:	Active
Title:	CDO R5-1985-0092 for Geothermal Inc, Butts Canyon Rd Facility
Description:	AMENDED C&D ORDER 84-076 TO PROVIDE LONGER RETROFIT TIME SCHEDULE. DISCHARGER HAS YET TO COMPLY.
Program:	LNDISP
Latest Milestone Completion Date:	Not reported
# Of Programs1:	1
Total Assessment Amount:	0
Initial Assessed Amount:	0
Liability $ Amount:	0
Project $ Amount:	0
Liability $ Paid:	0
Project $ Completed:	0
Total $ Paid/Completed Amount:	0

Name:	BUTTS CANYON RD FACILITY
Address:	19020 BUTTS CANYON

BUTTS CANYON RD FACILITY (Continued) **S109287554**

City,State,Zip:	MIDDLETOWN, CA 95461
Region:	Not reported
Facility Id:	210951
Agency Name:	Geothermal Inc
Place Type:	Utility
Place Subtype:	Power Plant
Facility Type:	Industrial
Agency Type:	Privately-Owned Business
# Of Agencies:	1
Place Latitude:	38.731995
Place Longitude:	-122.557956
SIC Code 1:	4961
SIC Desc 1:	Steam and Air-Conditioning Supply
SIC Code 2:	Not reported
SIC Desc 2:	Not reported
SIC Code 3:	Not reported
SIC Desc 3:	Not reported
NAICS Code 1:	Not reported
NAICS Desc 1:	Not reported
NAICS Code 2:	Not reported
NAICS Desc 2:	Not reported
NAICS Code 3:	Not reported
NAICS Desc 3:	Not reported
# Of Places:	1
Source Of Facility:	Reg Meas
Design Flow:	0.075
Threat To Water Quality:	1
Complexity:	A
Pretreatment:	N - POTW does not have EPA approved pretreatment prog.
Facility Waste Type:	Drilling muds
Facility Waste Type 2:	Erosion wastes
Facility Waste Type 3:	Not reported
Facility Waste Type 4:	Not reported
Program:	LNDISP
Program Category1:	LNDISP
Program Category2:	LNDISP
# Of Programs:	1
WDID:	5A170304001
Reg Measure Id:	140127
Reg Measure Type:	WDR
Region:	Not reported
Order #:	86-087
Npdes# CA#:	Not reported
Major-Minor:	Not reported
Npdes Type:	Not reported
Reclamation:	N - No
Dredge Fill Fee:	Not reported
301H:	Not reported
Application Fee Amt Received:	Not reported
Status:	Historical
Status Date:	09/15/2017
Effective Date:	03/28/1986
Expiration/Review Date:	11/01/2004
Termination Date:	12/05/2007
WDR Review - Amend:	Not reported
WDR Review - Revise/Renew:	Not reported
WDR Review - Rescind:	12/6/2007

BUTTS CANYON RD FACILITY (Continued) **S109287554**

WDR Review - No Action Required:	3/15/2002
WDR Review - Pending:	Not reported
WDR Review - Planned:	Not reported
Status Enrollee:	N
Individual/General:	I
Fee Code:	14 - Court order
Direction/Voice:	Passive
Enforcement Id(EID):	223899
Region:	Not reported
Order / Resolution Number:	R5-1987-0507
Enforcement Action Type:	Admin Civil Liability
Effective Date:	08/24/1987
Adoption/Issuance Date:	Not reported
Achieve Date:	Not reported
Termination Date:	Not reported
ACL Issuance Date:	Not reported
EPL Issuance Date:	Not reported
Status:	Withdrawn
Title:	ACLC R5-1987-0507 for Geothermal Inc, Butts Canyon Rd Facility
Description:	WC 13273(A) & 13267(B), LEAKING WASTE MANAGEMENT UNITS, UNACCEPTABLE SWAT REPORT. Per ACL Logbook: Board reaffirmed ACL and referred to AG; bankrupt; uncollectable; closed
Program:	LNDISP
Latest Milestone Completion Date:	Not reported
# Of Programs1:	1
Total Assessment Amount:	0
Initial Assessed Amount:	0
Liability $ Amount:	0
Project $ Amount:	0
Liability $ Paid:	0
Project $ Completed:	0
Total $ Paid/Completed Amount:	0

Name:	BUTTS CANYON RD FACILITY
Address:	19020 BUTTS CANYON
City,State,Zip:	MIDDLETOWN, CA 95461
Region:	Not reported
Facility Id:	210951
Agency Name:	Geothermal Inc
Place Type:	Utility
Place Subtype:	Power Plant
Facility Type:	Industrial
Agency Type:	Privately-Owned Business
# Of Agencies:	1
Place Latitude:	38.731995
Place Longitude:	-122.557956
SIC Code 1:	4961
SIC Desc 1:	Steam and Air-Conditioning Supply
SIC Code 2:	Not reported
SIC Desc 2:	Not reported
SIC Code 3:	Not reported
SIC Desc 3:	Not reported
NAICS Code 1:	Not reported
NAICS Desc 1:	Not reported
NAICS Code 2:	Not reported
NAICS Desc 2:	Not reported
NAICS Code 3:	Not reported

BUTTS CANYON RD FACILITY (Continued) **S109287554**

NAICS Desc 3:	Not reported
# Of Places:	1
Source Of Facility:	Reg Meas
Design Flow:	0.075
Threat To Water Quality:	1
Complexity:	A
Pretreatment:	N - POTW does not have EPA approved pretreatment prog.
Facility Waste Type:	Drilling muds
Facility Waste Type 2:	Erosion wastes
Facility Waste Type 3:	Not reported
Facility Waste Type 4:	Not reported
Program:	LNDISP
Program Category1:	LNDISP
Program Category2:	LNDISP
# Of Programs:	1
WDID:	5A170304001
Reg Measure Id:	140127
Reg Measure Type:	WDR
Region:	Not reported
Order #:	86-087
Npdes# CA#:	Not reported
Major-Minor:	Not reported
Npdes Type:	Not reported
Reclamation:	N - No
Dredge Fill Fee:	Not reported
301H:	Not reported
Application Fee Amt Received:	Not reported
Status:	Historical
Status Date:	09/15/2017
Effective Date:	03/28/1986
Expiration/Review Date:	11/01/2004
Termination Date:	12/05/2007
WDR Review - Amend:	Not reported
WDR Review - Revise/Renew:	Not reported
WDR Review - Rescind:	12/6/2007
WDR Review - No Action Required:	3/15/2002
WDR Review - Pending:	Not reported
WDR Review - Planned:	Not reported
Status Enrollee:	N
Individual/General:	I
Fee Code:	14 - Court order
Direction/Voice:	Passive
Enforcement Id(EID):	223895
Region:	Not reported
Order / Resolution Number:	LT870824
Enforcement Action Type:	Formal Refer to Attorney Gen
Effective Date:	08/24/1987
Adoption/Issuance Date:	Not reported
Achieve Date:	Not reported
Termination Date:	Not reported
ACL Issuance Date:	Not reported
EPL Issuance Date:	Not reported
Status:	Historical
Title:	Formal Refer to AG 08/24/1987 for Geothermal Inc, Butts Canyon Rd Facility
Description:	1/6/87 C&A, WDR 86-087, WC 13261, 13268 - CLEANUP OF SURFACE AND GROUND WATER.

BUTTS CANYON RD FACILITY (Continued) **S109287554**

Program:	LNDISP
Latest Milestone Completion Date:	Not reported
# Of Programs1:	1
Total Assessment Amount:	0
Initial Assessed Amount:	0
Liability $ Amount:	0
Project $ Amount:	0
Liability $ Paid:	0
Project $ Completed:	0
Total $ Paid/Completed Amount:	0

Name:	BUTTS CANYON RD FACILITY
Address:	19020 BUTTS CANYON
City,State,Zip:	MIDDLETOWN, CA 95461
Region:	Not reported
Facility Id:	210951
Agency Name:	Not reported
Place Type:	Utility
Place Subtype:	Power Plant
Facility Type:	Industrial
Agency Type:	Not reported
# Of Agencies:	Not reported
Place Latitude:	38.731995
Place Longitude:	-122.557956
SIC Code 1:	4961
SIC Desc 1:	Steam and Air-Conditioning Supply
SIC Code 2:	Not reported
SIC Desc 2:	Not reported
SIC Code 3:	Not reported
SIC Desc 3:	Not reported
NAICS Code 1:	Not reported
NAICS Desc 1:	Not reported
NAICS Code 2:	Not reported
NAICS Desc 2:	Not reported
NAICS Code 3:	Not reported
NAICS Desc 3:	Not reported
# Of Places:	1
Source Of Facility:	Enf Action
Design Flow:	Not reported
Threat To Water Quality:	Not reported
Complexity:	Not reported
Pretreatment:	Not reported
Facility Waste Type:	Not reported
Facility Waste Type 2:	Not reported
Facility Waste Type 3:	Not reported
Facility Waste Type 4:	Not reported
Program:	Not reported
Program Category1:	Not reported
Program Category2:	UNREGS
# Of Programs:	Not reported
WDID:	Not reported
Reg Measure Id:	Not reported
Reg Measure Type:	Not reported
Region:	Not reported
Order #:	Not reported
Npdes# CA#:	Not reported
Major-Minor:	Not reported

BUTTS CANYON RD FACILITY (Continued) **S109287554**

Npdes Type:	Not reported
Reclamation:	Not reported
Dredge Fill Fee:	Not reported
301H:	Not reported
Application Fee Amt Received:	Not reported
Status:	Not reported
Status Date:	Not reported
Effective Date:	Not reported
Expiration/Review Date:	Not reported
Termination Date:	Not reported
WDR Review - Amend:	Not reported
WDR Review - Revise/Renew:	Not reported
WDR Review - Rescind:	Not reported
WDR Review - No Action Required:	Not reported
WDR Review - Pending:	Not reported
WDR Review - Planned:	Not reported
Status Enrollee:	Not reported
Individual/General:	Not reported
Fee Code:	Not reported
Direction/Voice:	Not reported
Enforcement Id(EID):	381940
Region:	Not reported
Order / Resolution Number:	Not reported
Enforcement Action Type:	13267 Letter
Effective Date:	08/19/2011
Adoption/Issuance Date:	08/19/2011
Achieve Date:	Not reported
Termination Date:	Not reported
ACL Issuance Date:	Not reported
EPL Issuance Date:	Not reported
Status:	Active
Title:	13267 Letter 08/19/2011 for Geothermal Inc
Description:	The Discharger+s method of presenting adjusted data in monitoring reports prevents staff from determining compliance with the CAO and from identifying a preliminary indication of a release.
Program:	ENFCAO
Latest Milestone Completion Date:	Not reported
# Of Programs1:	1
Total Assessment Amount:	0
Initial Assessed Amount:	0
Liability $ Amount:	0
Project $ Amount:	0
Liability $ Paid:	0
Project $ Completed:	0
Total $ Paid/Completed Amount:	0

Name:	BUTTS CANYON RD FACILITY
Address:	19020 BUTTS CANYON
City,State,Zip:	MIDDLETOWN, CA 95461
Region:	Not reported
Facility Id:	210951
Agency Name:	Not reported
Place Type:	Utility
Place Subtype:	Power Plant
Facility Type:	Industrial
Agency Type:	Not reported

BUTTS CANYON RD FACILITY (Continued) **S109287554**

# Of Agencies:	Not reported
Place Latitude:	38.731995
Place Longitude:	-122.557956
SIC Code 1:	4961
SIC Desc 1:	Steam and Air-Conditioning Supply
SIC Code 2:	Not reported
SIC Desc 2:	Not reported
SIC Code 3:	Not reported
SIC Desc 3:	Not reported
NAICS Code 1:	Not reported
NAICS Desc 1:	Not reported
NAICS Code 2:	Not reported
NAICS Desc 2:	Not reported
NAICS Code 3:	Not reported
NAICS Desc 3:	Not reported
# Of Places:	1
Source Of Facility:	Enf Action
Design Flow:	Not reported
Threat To Water Quality:	Not reported
Complexity:	Not reported
Pretreatment:	Not reported
Facility Waste Type:	Not reported
Facility Waste Type 2:	Not reported
Facility Waste Type 3:	Not reported
Facility Waste Type 4:	Not reported
Program:	Not reported
Program Category1:	Not reported
Program Category2:	UNREGS
# Of Programs:	Not reported
WDID:	Not reported
Reg Measure Id:	Not reported
Reg Measure Type:	Not reported
Region:	Not reported
Order #:	Not reported
Npdes# CA#:	Not reported
Major-Minor:	Not reported
Npdes Type:	Not reported
Reclamation:	Not reported
Dredge Fill Fee:	Not reported
301H:	Not reported
Application Fee Amt Received:	Not reported
Status:	Not reported
Status Date:	Not reported
Effective Date:	Not reported
Expiration/Review Date:	Not reported
Termination Date:	Not reported
WDR Review - Amend:	Not reported
WDR Review - Revise/Renew:	Not reported
WDR Review - Rescind:	Not reported
WDR Review - No Action Required:	Not reported
WDR Review - Pending:	Not reported
WDR Review - Planned:	Not reported
Status Enrollee:	Not reported
Individual/General:	Not reported
Fee Code:	Not reported
Direction/Voice:	Not reported
Enforcement Id(EID):	246051

BUTTS CANYON RD FACILITY (Continued) **S109287554**

Region:	Not reported
Order / Resolution Number:	R5-2002-0204
Enforcement Action Type:	Clean-up and Abatement Order
Effective Date:	12/06/2002
Adoption/Issuance Date:	Not reported
Achieve Date:	Not reported
Termination Date:	Not reported
ACL Issuance Date:	Not reported
EPL Issuance Date:	Not reported
Status:	Active
Title:	CAO R5-2002-0204 for Geothermal Inc, Butts Canyon Rd Facility
Description:	Order to close facility (surface impoundments and disposal trenches). Order includes closure, post-closure and groundwater cleanup requirements.
Program:	ENFCAO
Latest Milestone Completion Date:	11/1/2003
# Of Programs1:	1
Total Assessment Amount:	0
Initial Assessed Amount:	0
Liability $ Amount:	0
Project $ Amount:	0
Liability $ Paid:	0
Project $ Completed:	0
Total $ Paid/Completed Amount:	0

CIWQS:

Name:	BUTTS CANYON RD FACILITY
Address:	19020 BUTTS CANYON
City,State,Zip:	MIDDLETOWN, CA 95461
Agency:	Geothermal Inc
Agency Address:	3401 Crow Canyon Road, San Ramon, CA 94583
Place/Project Type:	Power Plant
SIC/NAICS:	4961
Region:	5S
Program:	LNDISP
Regulatory Measure Status:	Historical
Regulatory Measure Type:	WDR
Order Number:	86-087
WDID:	5A170304001
NPDES Number:	Not reported
Adoption Date:	03/28/1986
Effective Date:	03/28/1986
Termination Date:	12/05/2007
Expiration/Review Date:	11/01/2004
Design Flow:	0.075
Major/Minor:	Not reported
Complexity:	A
TTWQ:	1
Enforcement Actions within 5 years:	0
Violations within 5 years:	0
Latitude:	38.731995
Longitude:	-122.557956

CERS:

Name:	BUTTS CANYON RD FACILITY
Address:	19020 BUTTS CANYON

BUTTS CANYON RD FACILITY (Continued) **S109287554**

City,State,Zip: MIDDLETOWN, CA 95461
Site ID: 345852
CERS ID: 210951
CERS Description: Land Disposal

Evaluation:

Eval General Type: Compliance Evaluation Inspection
Eval Date: 02-08-2007
Violations Found: No
Eval Type: RWQCB Type B compliance inspection
Eval Notes: Not reported
Eval Division: Water Boards
Eval Program: LNDISPOTH
Eval Source: CIWQS

Eval General Type: Compliance Evaluation Inspection
Eval Date: 02-10-2006
Violations Found: No
Eval Type: RWQCB Type B compliance inspection
Eval Notes: Not reported
Eval Division: Water Boards
Eval Program: LNDISPOTH
Eval Source: CIWQS

Eval General Type: Compliance Evaluation Inspection
Eval Date: 02-16-2000
Violations Found: No
Eval Type: RWQCB Type B compliance inspection
Eval Notes: Not reported
Eval Division: Water Boards
Eval Program: LNDISPOTH
Eval Source: CIWQS

Eval General Type: Compliance Sampling Inspection
Eval Date: 02-24-1993
Violations Found: No
Eval Type: RWQCB Type A compliance inspection
Eval Notes: Not reported
Eval Division: Water Boards
Eval Program: LNDISPOTH
Eval Source: CIWQS

Eval General Type: Compliance Evaluation Inspection
Eval Date: 03-10-2004
Violations Found: No
Eval Type: RWQCB Type B compliance inspection
Eval Notes: Not reported
Eval Division: Water Boards
Eval Program: LNDISPOTH
Eval Source: CIWQS

Eval General Type: Compliance Evaluation Inspection
Eval Date: 03-30-1999
Violations Found: No
Eval Type: RWQCB Type B compliance inspection
Eval Notes: Not reported
Eval Division: Water Boards
Eval Program: LNDISPOTH

BUTTS CANYON RD FACILITY (Continued) **S109287554**

Eval Source: CIWQS

Eval General Type: Compliance Evaluation Inspection
Eval Date: 04-18-2001
Violations Found: No
Eval Type: RWQCB Type B compliance inspection
Eval Notes: Not reported
Eval Division: Water Boards
Eval Program: LNDISPOTH
Eval Source: CIWQS

Eval General Type: Compliance Evaluation Inspection
Eval Date: 05-13-2011
Violations Found: No
Eval Type: RWQCB Type B compliance inspection
Eval Notes: Not reported
Eval Division: Water Boards
Eval Program: LNDISPOTH
Eval Source: CIWQS

Eval General Type: Compliance Evaluation Inspection
Eval Date: 05-17-2016
Violations Found: No
Eval Type: RWQCB Type B compliance inspection
Eval Notes: Not reported
Eval Division: Water Boards
Eval Program: LNDISPOTH
Eval Source: CIWQS

Eval General Type: Compliance Evaluation Inspection
Eval Date: 06-16-2004
Violations Found: No
Eval Type: RWQCB Type B compliance inspection
Eval Notes: Not reported
Eval Division: Water Boards
Eval Program: LNDISPOTH
Eval Source: CIWQS

Eval General Type: Compliance Evaluation Inspection
Eval Date: 06-20-2002
Violations Found: No
Eval Type: RWQCB Type B compliance inspection
Eval Notes: Not reported
Eval Division: Water Boards
Eval Program: LNDISPOTH
Eval Source: CIWQS

Eval General Type: Compliance Evaluation Inspection
Eval Date: 08-05-2004
Violations Found: No
Eval Type: RWQCB Type B compliance inspection
Eval Notes: Not reported
Eval Division: Water Boards
Eval Program: LNDISPOTH
Eval Source: CIWQS

Eval General Type: Compliance Evaluation Inspection

BUTTS CANYON RD FACILITY (Continued) **S109287554**

Eval Date:	08-29-2002
Violations Found:	No
Eval Type:	RWQCB Type B compliance inspection
Eval Notes:	Not reported
Eval Division:	Water Boards
Eval Program:	LNDISPOTH
Eval Source:	CIWQS

Eval General Type:	Compliance Evaluation Inspection
Eval Date:	09-14-2005
Violations Found:	No
Eval Type:	RWQCB Type B compliance inspection
Eval Notes:	Not reported
Eval Division:	Water Boards
Eval Program:	LNDISPOTH
Eval Source:	CIWQS

Eval General Type:	Compliance Evaluation Inspection
Eval Date:	09-25-2003
Violations Found:	No
Eval Type:	RWQCB Type B compliance inspection
Eval Notes:	Not reported
Eval Division:	Water Boards
Eval Program:	LNDISPOTH
Eval Source:	CIWQS

Eval General Type:	Compliance Evaluation Inspection
Eval Date:	09-27-2006
Violations Found:	No
Eval Type:	RWQCB Type B compliance inspection
Eval Notes:	Not reported
Eval Division:	Water Boards
Eval Program:	LNDISPOTH
Eval Source:	CIWQS

Eval General Type:	Compliance Evaluation Inspection
Eval Date:	10-23-2007
Violations Found:	No
Eval Type:	RWQCB Type B compliance inspection
Eval Notes:	Not reported
Eval Division:	Water Boards
Eval Program:	LNDISPOTH
Eval Source:	CIWQS

Eval General Type:	Compliance Evaluation Inspection
Eval Date:	10-28-2008
Violations Found:	No
Eval Type:	RWQCB Type B compliance inspection
Eval Notes:	Not reported
Eval Division:	Water Boards
Eval Program:	LNDISPOTH
Eval Source:	CIWQS

Eval General Type:	Compliance Evaluation Inspection
Eval Date:	11-17-2009
Violations Found:	No
Eval Type:	RWQCB Type B compliance inspection

BUTTS CANYON RD FACILITY (Continued) **S109287554**

Eval Notes: Not reported
Eval Division: Water Boards
Eval Program: LNDISPOTH
Eval Source: CIWQS

Eval General Type: Compliance Evaluation Inspection
Eval Date: 11-18-1993
Violations Found: No
Eval Type: RWQCB Type B compliance inspection
Eval Notes: Not reported
Eval Division: Water Boards
Eval Program: LNDISPOTH
Eval Source: CIWQS

Eval General Type: Compliance Evaluation Inspection
Eval Date: 11-18-2004
Violations Found: No
Eval Type: RWQCB Type B compliance inspection
Eval Notes: Not reported
Eval Division: Water Boards
Eval Program: LNDISPOTH
Eval Source: CIWQS

Eval General Type: Compliance Evaluation Inspection
Eval Date: 12-04-2018
Violations Found: No
Eval Type: RWQCB Type B compliance inspection
Eval Notes: Not reported
Eval Division: Water Boards
Eval Program: LNDISPOTH
Eval Source: CIWQS

Eval General Type: Compliance Evaluation Inspection
Eval Date: 12-11-2017
Violations Found: No
Eval Type: RWQCB Type B compliance inspection
Eval Notes: Not reported
Eval Division: Water Boards
Eval Program: LNDISPOTH
Eval Source: CIWQS

Eval General Type: Compliance Evaluation Inspection
Eval Date: 12-22-1992
Violations Found: No
Eval Type: RWQCB Type B compliance inspection
Eval Notes: Not reported
Eval Division: Water Boards
Eval Program: LNDISPOTH
Eval Source: CIWQS

Enforcement Action:
Site ID: 345852
Site Name: Butts Canyon Rd Facility
Site Address: 19020 BUTTS CANYON
Site City: MIDDLETOWN
Site Zip: 95461
Enf Action Date: 01-06-1987

BUTTS CANYON RD FACILITY (Continued) **S109287554**

Enf Action Type:	Clean-up and Abatement Order
Enf Action Description:	Clean-up and Abatement Order
Enf Action Notes:	Not reported
Enf Action Division:	Water Boards
Enf Action Program:	LNDISPOTH
Enf Action Source:	CIWQS

Site ID:	345852
Site Name:	Butts Canyon Rd Facility
Site Address:	19020 BUTTS CANYON
Site City:	MIDDLETOWN
Site Zip:	95461
Enf Action Date:	01-23-1987
Enf Action Type:	Administrative Enforcement with Penality
Enf Action Description:	Administrative Enforcement with Civil Liability (Penality)
Enf Action Notes:	Not reported
Enf Action Division:	Water Boards
Enf Action Program:	LNDISPOTH
Enf Action Source:	CIWQS

Site ID:	345852
Site Name:	Butts Canyon Rd Facility
Site Address:	19020 BUTTS CANYON
Site City:	MIDDLETOWN
Site Zip:	95461
Enf Action Date:	04-26-1985
Enf Action Type:	Cease and Desist Order
Enf Action Description:	Cease and Desist Order
Enf Action Notes:	Not reported
Enf Action Division:	Water Boards
Enf Action Program:	LNDISPOTH
Enf Action Source:	CIWQS

Site ID:	345852
Site Name:	Butts Canyon Rd Facility
Site Address:	19020 BUTTS CANYON
Site City:	MIDDLETOWN
Site Zip:	95461
Enf Action Date:	06-22-1984
Enf Action Type:	Cease and Desist Order
Enf Action Description:	Cease and Desist Order
Enf Action Notes:	Not reported
Enf Action Division:	Water Boards
Enf Action Program:	LNDISPOTH
Enf Action Source:	CIWQS

Site ID:	345852
Site Name:	Butts Canyon Rd Facility
Site Address:	19020 BUTTS CANYON
Site City:	MIDDLETOWN
Site Zip:	95461
Enf Action Date:	08-19-2011
Enf Action Type:	Enforcement Letter (Formal)
Enf Action Description:	Enforcement Letter Citing Violations and with Required Actions (Formal)
Enf Action Notes:	Not reported
Enf Action Division:	Water Boards

BUTTS CANYON RD FACILITY (Continued) **S109287554**

Enf Action Program:	LNDISPOTH
Enf Action Source:	CIWQS

Site ID:	345852
Site Name:	Butts Canyon Rd Facility
Site Address:	19020 BUTTS CANYON
Site City:	MIDDLETOWN
Site Zip:	95461
Enf Action Date:	08-24-1987
Enf Action Type:	Administrative Enforcement with Penality
Enf Action Description:	Administrative Enforcement with Civil Liability (Penality)
Enf Action Notes:	Not reported
Enf Action Division:	Water Boards
Enf Action Program:	LNDISPOTH
Enf Action Source:	CIWQS

Site ID:	345852
Site Name:	Butts Canyon Rd Facility
Site Address:	19020 BUTTS CANYON
Site City:	MIDDLETOWN
Site Zip:	95461
Enf Action Date:	08-24-1987
Enf Action Type:	Formal Refer to Attorney Gen
Enf Action Description:	Formal Refer to Attorney Gen
Enf Action Notes:	Not reported
Enf Action Division:	Water Boards
Enf Action Program:	LNDISPOTH
Enf Action Source:	CIWQS

Site ID:	345852
Site Name:	Butts Canyon Rd Facility
Site Address:	19020 BUTTS CANYON
Site City:	MIDDLETOWN
Site Zip:	95461
Enf Action Date:	10-23-1987
Enf Action Type:	Administrative Enforcement with Penality
Enf Action Description:	Administrative Enforcement with Civil Liability (Penality)
Enf Action Notes:	Not reported
Enf Action Division:	Water Boards
Enf Action Program:	LNDISPOTH
Enf Action Source:	CIWQS

Site ID:	345852
Site Name:	Butts Canyon Rd Facility
Site Address:	19020 BUTTS CANYON
Site City:	MIDDLETOWN
Site Zip:	95461
Enf Action Date:	10-23-1987
Enf Action Type:	Formal Refer to Attorney Gen
Enf Action Description:	Formal Refer to Attorney Gen
Enf Action Notes:	Not reported
Enf Action Division:	Water Boards
Enf Action Program:	LNDISPOTH
Enf Action Source:	CIWQS

Site ID:	345852
Site Name:	Butts Canyon Rd Facility

BUTTS CANYON RD FACILITY (Continued) **S109287554**

Site Address:	19020 BUTTS CANYON
Site City:	MIDDLETOWN
Site Zip:	95461
Enf Action Date:	12-06-2002
Enf Action Type:	Clean-up and Abatement Order
Enf Action Description:	Clean-up and Abatement Order
Enf Action Notes:	Not reported
Enf Action Division:	Water Boards
Enf Action Program:	LNDISPOTH
Enf Action Source:	CIWQS

Name:	GEOTHERMAL INC. LANDFILL (FORMERLY BUTTS CANYON RD FACILITY)
Address:	19020 BUTTS CANYON
City,State,Zip:	MIDDLETOWN, CA 95461
Site ID:	239744
CERS ID:	L10005342355
CERS Description:	Land Disposal Site

Affiliation:

Affiliation Type Desc:	Regional Board Caseworker
Entity Name:	KENNY W CROYLE - CENTRAL VALLEY RWQCB (REGION 5S)
Entity Title:	Not reported
Affiliation Address:	11020 SUN CENTER DRIVE #200
Affiliation City:	RANCHO CORDOVA
Affiliation State:	CA
Affiliation Country:	Not reported
Affiliation Zip:	Not reported
Affiliation Phone:	Not reported

E27 **GEOTHERMAL INC** **ENVIROSTOR** **S109467202**
WSW **19020 BUTTS CANYON RD** **HWP** **N/A**
1/4-1/2 **MIDDLETOWN, CA 95461** **CERS**
0.480 mi.
2532 ft. **Site 7 of 7 in cluster E**

Actual:
1155 ft.

Focus Map:
18

ENVIROSTOR:

Name:	GEOTHERMAL INC
Address:	19020 BOTTS CANYON ROAD
City,State,Zip:	MIDDLETOWN, CA 933080000
Facility ID:	80001735
Status:	Refer: RWQCB
Status Date:	01/01/2008
Site Code:	Not reported
Site Type:	Corrective Action
Site Type Detailed:	Corrective Action
Acres:	0
NPL:	NO
Regulatory Agencies:	RWQCB 5S - Central Valley
Lead Agency:	RWQCB 5S - Central Valley
Program Manager:	Not reported
Supervisor:	* Unknown
Division Branch:	Cleanup Sacramento
Assembly:	11, 04
Senate:	07, 02
Special Program:	Not reported
Restricted Use:	NO

GEOTHERMAL INC (Continued) **S109467202**

Site Mgmt Req: NONE SPECIFIED
Funding: Not reported
Latitude: 38.73526
Longitude: -122.5626
APN: NONE SPECIFIED
Past Use: NONE SPECIFIED
Potential COC: NONE SPECIFIED
Confirmed COC: NONE SPECIFIED
Potential Description: NONE SPECIFIED
Alias Name: CAD098080484
Alias Type: EPA Identification Number
Alias Name: 17490002
Alias Type: Envirostor ID Number
Alias Name: 80001735
Alias Type: Envirostor ID Number

Completed Info:
Completed Area Name: PROJECT WIDE
Completed Sub Area Name: Not reported
Completed Document Type: Remedy Construction Complete
Completed Date: 03/26/2009
Comments: Not reported

Completed Area Name: PROJECT WIDE
Completed Sub Area Name: Not reported
Completed Document Type: Groundwater Migration Controlled
Completed Date: 10/07/1997
Comments: Not reported

Completed Area Name: PROJECT WIDE
Completed Sub Area Name: Not reported
Completed Document Type: Human Exposure Controlled
Completed Date: 10/07/1997
Comments: Not reported

Completed Area Name: PROJECT WIDE
Completed Sub Area Name: Not reported
Completed Document Type: Groundwater Migration Controlled
Completed Date: 03/26/2009
Comments: Not reported

Completed Area Name: PROJECT WIDE
Completed Sub Area Name: Not reported
Completed Document Type: Human Exposure Controlled
Completed Date: 03/26/2009
Comments: Not reported

Completed Area Name: PROJECT WIDE
Completed Sub Area Name: Not reported
Completed Document Type: RFI Report
Completed Date: 02/01/1995
Comments: Not reported

Completed Area Name: PROJECT WIDE
Completed Sub Area Name: Not reported
Completed Document Type: Interim Measures Questionnaire
Completed Date: 10/07/1997
Comments: BCOFER 20010611.11:16E

GEOTHERMAL INC (Continued) **S109467202**

Completed Area Name: PROJECT WIDE
Completed Sub Area Name: Not reported
Completed Document Type: * RFI Imposition
Completed Date: 09/06/1991
Comments: Not reported

Completed Area Name: PROJECT WIDE
Completed Sub Area Name: Not reported
Completed Document Type: Interim Measures Questionnaire
Completed Date: 10/07/1997
Comments: Not reported

Completed Area Name: PROJECT WIDE
Completed Sub Area Name: Not reported
Completed Document Type: Interim Measures Questionnaire
Completed Date: 12/05/1995
Comments: Not reported

Completed Area Name: PROJECT WIDE
Completed Sub Area Name: Not reported
Completed Document Type: * Other Instrument
Completed Date: 09/06/1991
Comments: Not reported

Completed Area Name: PROJECT WIDE
Completed Sub Area Name: Not reported
Completed Document Type: RFI Workplan
Completed Date: 09/06/1991
Comments: Not reported

Future Area Name: Not reported
Future Sub Area Name: Not reported
Future Document Type: Not reported
Future Due Date: Not reported
Schedule Area Name: Not reported
Schedule Sub Area Name: Not reported
Schedule Document Type: Not reported
Schedule Due Date: Not reported
Schedule Revised Date: Not reported

HWP:
Name: GEOTHERMAL INC
Address: 19020 BUTTS CANYON RD
City,State,Zip: MIDDLETOWN, CA 95461
EPA Id: CAD098080484
Cleanup Status: CLOSED
Latitude: 38.73526
Longitude: -122.5626
Facility Type: Historical - Non-Operating
Facility Size: Not reported
Team: Not reported
Supervisor: Not reported
Site Code: Not reported
Assembly District: 11, 04
Senate District: 07, 02
Public Information Officer: Not reported
Public Information Officer: Not reported

GEOTHERMAL INC (Continued) **S109467202**

Closure:

EPA Id:	CAD098080484
Facility Type:	Historical - Non-Operating
Unit Names:	PONDS1, TRENCHES1
Event Description:	Closure - 1ST NOTICE OF DEFICIENCY ISSUED
Actual Date:	09/21/1987

EPA Id:	CAD098080484
Facility Type:	Historical - Non-Operating
Unit Names:	PONDS1, TRENCHES1
Event Description:	Closure - ISSUE CLOSURE VERIFICATION
Actual Date:	03/26/2009

EPA Id:	CAD098080484
Facility Type:	Historical - Non-Operating
Unit Names:	PONDS1, TRENCHES1
Event Description:	Closure - CLOSURE PLAN RECEIVED
Actual Date:	06/11/1986

Alias:

EPA Id:	CAD098080484
Facility Type:	Historical - Non-Operating
Alias Type:	Envirostor ID Number
Alias:	17490002

CERS:

Name:	GEOTHERMAL INC
Address:	19020 BOTTS CANYON ROAD
City,State,Zip:	MIDDLETOWN, CA 933080000
Site ID:	337830
CERS ID:	80001735
CERS Description:	Corrective Action

Affiliation:

Affiliation Type Desc:	Supervisor
Entity Name:	* Unknown
Entity Title:	Not reported
Affiliation Address:	Not reported
Affiliation City:	Not reported
Affiliation State:	Not reported
Affiliation Country:	Not reported
Affiliation Zip:	Not reported
Affiliation Phone:	Not reported

Count: 6 records

ORPHAN SUMMARY

City	EDR ID	Site Name	Site Address	Zip	Database(s)
MIDDLETOWN	S106933317	U S COAST GUARD	END OF GRANGE RD	95461	SWEEPS UST
MIDDLETOWN	S123298129		BUTTS CANYON RD, MILE MARKER 266		CHMIRS
MIDDLETOWN	S124450545		BUTTS CANYON ROAD // MM 9.38		CHMIRS
MIDDLETOWN	1023222421	MIDDLETOWN SCHOOL DISTRICT	11710 BUTTS CANYON RD	95461	FINDS
MIDDLETOWN	S121650251	LANGTRY GOLF COURSE LANGTRY ESTATE & VIN	21423 BUTTS CANYON RD & 23000 OAT HILL RD	95461	CIWQS
POPE VALLEY	S124450549		BUTTS CANYON RD X GUENOC RD		CHMIRS

GOVERNMENT RECORDS SEARCHED / DATA CURRENCY TRACKING

To maintain currency of the following federal and state databases, EDR contacts the appropriate governmental agency on a monthly or quarterly basis, as required.

Number of Days to Update: Provides confirmation that EDR is reporting records that have been updated within 90 days from the date the government agency made the information available to the public.

NPL: National Priority List

National Priorities List (Superfund). The NPL is a subset of CERCLIS and identifies over 1,200 sites for priority cleanup under the Superfund Program. NPL sites may encompass relatively large areas. As such, EDR provides polygon coverage for over 1,000 NPL site boundaries produced by EPA's Environmental Photographic Interpretation Center (EPIC) and regional EPA offices.

Date of Government Version: 07/19/2019
Date Data Arrived at EDR: 07/30/2019
Date Made Active in Reports: 09/03/2019
Number of Days to Update: 35

Source: EPA
Telephone: N/A
Last EDR Contact: 10/02/2019
Next Scheduled EDR Contact: 01/13/2020
Data Release Frequency: Quarterly

NPL Site Boundaries

Sources:

EPA's Environmental Photographic Interpretation Center (EPIC)
Telephone: 202-564-7333

EPA Region 1
Telephone 617-918-1143

EPA Region 6
Telephone: 214-655-6659

EPA Region 3
Telephone 215-814-5418

EPA Region 7
Telephone: 913-551-7247

EPA Region 4
Telephone 404-562-8033

EPA Region 8
Telephone: 303-312-6774

EPA Region 5
Telephone 312-886-6686

EPA Region 9
Telephone: 415-947-4246

EPA Region 10
Telephone 206-553-8665

Proposed NPL: Proposed National Priority List Sites

A site that has been proposed for listing on the National Priorities List through the issuance of a proposed rule in the Federal Register. EPA then accepts public comments on the site, responds to the comments, and places on the NPL those sites that continue to meet the requirements for listing.

Date of Government Version: 07/19/2019
Date Data Arrived at EDR: 07/30/2019
Date Made Active in Reports: 09/03/2019
Number of Days to Update: 35

Source: EPA
Telephone: N/A
Last EDR Contact: 10/02/2019
Next Scheduled EDR Contact: 01/13/2020
Data Release Frequency: Quarterly

NPL LIENS: Federal Superfund Liens

Federal Superfund Liens. Under the authority granted the USEPA by CERCLA of 1980, the USEPA has the authority to file liens against real property in order to recover remedial action expenditures or when the property owner received notification of potential liability. USEPA compiles a listing of filed notices of Superfund Liens.

Date of Government Version: 10/15/1991
Date Data Arrived at EDR: 02/02/1994
Date Made Active in Reports: 03/30/1994
Number of Days to Update: 56

Source: EPA
Telephone: 202-564-4267
Last EDR Contact: 08/15/2011
Next Scheduled EDR Contact: 11/28/2011
Data Release Frequency: No Update Planned

GOVERNMENT RECORDS SEARCHED / DATA CURRENCY TRACKING

Delisted NPL: National Priority List Deletions

The National Oil and Hazardous Substances Pollution Contingency Plan (NCP) establishes the criteria that the EPA uses to delete sites from the NPL. In accordance with 40 CFR 300.425.(e), sites may be deleted from the NPL where no further response is appropriate.

Date of Government Version: 07/19/2019	Source: EPA
Date Data Arrived at EDR: 07/30/2019	Telephone: N/A
Date Made Active in Reports: 09/03/2019	Last EDR Contact: 10/02/2019
Number of Days to Update: 35	Next Scheduled EDR Contact: 01/13/2020
	Data Release Frequency: Quarterly

FEDERAL FACILITY: Federal Facility Site Information listing

A listing of National Priority List (NPL) and Base Realignment and Closure (BRAC) sites found in the Comprehensive Environmental Response, Compensation and Liability Information System (CERCLIS) Database where EPA Federal Facilities Restoration and Reuse Office is involved in cleanup activities.

Date of Government Version: 04/03/2019	Source: Environmental Protection Agency
Date Data Arrived at EDR: 04/05/2019	Telephone: 703-603-8704
Date Made Active in Reports: 05/14/2019	Last EDR Contact: 10/04/2019
Number of Days to Update: 39	Next Scheduled EDR Contact: 01/13/2020
	Data Release Frequency: Varies

SEMS: Superfund Enterprise Management System

SEMS (Superfund Enterprise Management System) tracks hazardous waste sites, potentially hazardous waste sites, and remedial activities performed in support of EPA's Superfund Program across the United States. The list was formerly know as CERCLIS, renamed to SEMS by the EPA in 2015. The list contains data on potentially hazardous waste sites that have been reported to the USEPA by states, municipalities, private companies and private persons, pursuant to Section 103 of the Comprehensive Environmental Response, Compensation, and Liability Act (CERCLA). This dataset also contains sites which are either proposed to or on the National Priorities List (NPL) and the sites which are in the screening and assessment phase for possible inclusion on the NPL.

Date of Government Version: 07/19/2019	Source: EPA
Date Data Arrived at EDR: 07/30/2019	Telephone: 800-424-9346
Date Made Active in Reports: 09/03/2019	Last EDR Contact: 10/02/2019
Number of Days to Update: 35	Next Scheduled EDR Contact: 10/28/2019
	Data Release Frequency: Quarterly

SEMS-ARCHIVE: Superfund Enterprise Management System Archive

SEMS-ARCHIVE (Superfund Enterprise Management System Archive) tracks sites that have no further interest under the Federal Superfund Program based on available information. The list was formerly known as the CERCLIS-NFRAP, renamed to SEMS ARCHIVE by the EPA in 2015. EPA may perform a minimal level of assessment work at a site while it is archived if site conditions change and/or new information becomes available. Archived sites have been removed and archived from the inventory of SEMS sites. Archived status indicates that, to the best of EPA's knowledge, assessment at a site has been completed and that EPA has determined no further steps will be taken to list the site on the National Priorities List (NPL), unless information indicates this decision was not appropriate or other considerations require a recommendation for listing at a later time. The decision does not necessarily mean that there is no hazard associated with a given site; it only means that. based upon available information, the location is not judged to be potential NPL site.

Date of Government Version: 07/19/2019	Source: EPA
Date Data Arrived at EDR: 07/30/2019	Telephone: 800-424-9346
Date Made Active in Reports: 09/03/2019	Last EDR Contact: 10/02/2019
Number of Days to Update: 35	Next Scheduled EDR Contact: 10/28/2019
	Data Release Frequency: Quarterly

CORRACTS: Corrective Action Report

CORRACTS identifies hazardous waste handlers with RCRA corrective action activity.

Date of Government Version: 03/25/2019	Source: EPA
Date Data Arrived at EDR: 03/27/2019	Telephone: 800-424-9346
Date Made Active in Reports: 04/17/2019	Last EDR Contact: 09/16/2019
Number of Days to Update: 21	Next Scheduled EDR Contact: 01/06/2020
	Data Release Frequency: Quarterly

RCRA-TSDF: RCRA - Treatment, Storage and Disposal

RCRAInfo is EPA's comprehensive information system, providing access to data supporting the Resource Conservation and Recovery Act (RCRA) of 1976 and the Hazardous and Solid Waste Amendments (HSWA) of 1984. The database includes selective information on sites which generate, transport, store, treat and/or dispose of hazardous waste as defined by the Resource Conservation and Recovery Act (RCRA). Transporters are individuals or entities that move hazardous waste from the generator offsite to a facility that can recycle, treat, store, or dispose of the waste. TSDFs treat, store, or dispose of the waste.

Date of Government Version: 03/25/2019
Date Data Arrived at EDR: 03/27/2019
Date Made Active in Reports: 04/17/2019
Number of Days to Update: 21

Source: Environmental Protection Agency
Telephone: (415) 495-8895
Last EDR Contact: 09/16/2019
Next Scheduled EDR Contact: 01/06/2020
Data Release Frequency: Quarterly

RCRA-LQG: RCRA - Large Quantity Generators

RCRAInfo is EPA's comprehensive information system, providing access to data supporting the Resource Conservation and Recovery Act (RCRA) of 1976 and the Hazardous and Solid Waste Amendments (HSWA) of 1984. The database includes selective information on sites which generate, transport, store, treat and/or dispose of hazardous waste as defined by the Resource Conservation and Recovery Act (RCRA). Large quantity generators (LQGs) generate over 1,000 kilograms (kg) of hazardous waste, or over 1 kg of acutely hazardous waste per month.

Date of Government Version: 03/25/2019
Date Data Arrived at EDR: 03/27/2019
Date Made Active in Reports: 04/17/2019
Number of Days to Update: 21

Source: Environmental Protection Agency
Telephone: (415) 495-8895
Last EDR Contact: 09/16/2019
Next Scheduled EDR Contact: 01/06/2020
Data Release Frequency: Quarterly

RCRA-SQG: RCRA - Small Quantity Generators

RCRAInfo is EPA's comprehensive information system, providing access to data supporting the Resource Conservation and Recovery Act (RCRA) of 1976 and the Hazardous and Solid Waste Amendments (HSWA) of 1984. The database includes selective information on sites which generate, transport, store, treat and/or dispose of hazardous waste as defined by the Resource Conservation and Recovery Act (RCRA). Small quantity generators (SQGs) generate between 100 kg and 1,000 kg of hazardous waste per month.

Date of Government Version: 03/25/2019
Date Data Arrived at EDR: 03/27/2019
Date Made Active in Reports: 04/17/2019
Number of Days to Update: 21

Source: Environmental Protection Agency
Telephone: (415) 495-8895
Last EDR Contact: 09/16/2019
Next Scheduled EDR Contact: 01/06/2020
Data Release Frequency: Quarterly

RCRA-VSQG: RCRA - Very Small Quantity Generators (Formerly Conditionally Exempt Small Quantity Generators)

RCRAInfo is EPA's comprehensive information system, providing access to data supporting the Resource Conservation and Recovery Act (RCRA) of 1976 and the Hazardous and Solid Waste Amendments (HSWA) of 1984. The database includes selective information on sites which generate, transport, store, treat and/or dispose of hazardous waste as defined by the Resource Conservation and Recovery Act (RCRA). Very small quantity generators (VSQGs) generate less than 100 kg of hazardous waste, or less than 1 kg of acutely hazardous waste per month.

Date of Government Version: 03/25/2019
Date Data Arrived at EDR: 03/27/2019
Date Made Active in Reports: 04/17/2019
Number of Days to Update: 21

Source: Environmental Protection Agency
Telephone: (415) 495-8895
Last EDR Contact: 09/16/2019
Next Scheduled EDR Contact: 01/06/2020
Data Release Frequency: Quarterly

LUCIS: Land Use Control Information System

LUCIS contains records of land use control information pertaining to the former Navy Base Realignment and Closure properties.

Date of Government Version: 08/13/2019
Date Data Arrived at EDR: 08/20/2019
Date Made Active in Reports: 08/26/2019
Number of Days to Update: 6

Source: Department of the Navy
Telephone: 843-820-7326
Last EDR Contact: 08/07/2019
Next Scheduled EDR Contact: 11/25/2019
Data Release Frequency: Varies

US ENG CONTROLS: Engineering Controls Sites List

A listing of sites with engineering controls in place. Engineering controls include various forms of caps, building foundations, liners, and treatment methods to create pathway elimination for regulated substances to enter environmental media or effect human health.

Date of Government Version: 08/19/2019
Date Data Arrived at EDR: 08/20/2019
Date Made Active in Reports: 08/26/2019
Number of Days to Update: 6

Source: Environmental Protection Agency
Telephone: 703-603-0695
Last EDR Contact: 08/20/2019
Next Scheduled EDR Contact: 12/09/2019
Data Release Frequency: Varies

US INST CONTROL: Sites with Institutional Controls

A listing of sites with institutional controls in place. Institutional controls include administrative measures, such as groundwater use restrictions, construction restrictions, property use restrictions, and post remediation care requirements intended to prevent exposure to contaminants remaining on site. Deed restrictions are generally required as part of the institutional controls.

Date of Government Version: 08/19/2019
Date Data Arrived at EDR: 08/20/2019
Date Made Active in Reports: 08/26/2019
Number of Days to Update: 6

Source: Environmental Protection Agency
Telephone: 703-603-0695
Last EDR Contact: 08/20/2019
Next Scheduled EDR Contact: 12/09/2019
Data Release Frequency: Varies

ERNS: Emergency Response Notification System

Emergency Response Notification System. ERNS records and stores information on reported releases of oil and hazardous substances.

Date of Government Version: 09/09/2019
Date Data Arrived at EDR: 09/09/2019
Date Made Active in Reports: 09/23/2019
Number of Days to Update: 14

Source: National Response Center, United States Coast Guard
Telephone: 202-267-2180
Last EDR Contact: 09/09/2019
Next Scheduled EDR Contact: 01/06/2020
Data Release Frequency: Quarterly

STANDARD ENVIRONMENTAL RECORDS

State- and tribal - equivalent NPL

CA RESPONSE: State Response Sites

Identifies confirmed release sites where DTSC is involved in remediation, either in a lead or oversight capacity. These confirmed release sites are generally high-priority and high potential risk.

Date of Government Version: 07/29/2019
Date Data Arrived at EDR: 07/31/2019
Date Made Active in Reports: 10/08/2019
Number of Days to Update: 69

Source: Department of Toxic Substances Control
Telephone: 916-323-3400
Last EDR Contact: 07/31/2019
Next Scheduled EDR Contact: 11/11/2019
Data Release Frequency: Quarterly

State- and tribal - equivalent CERCLIS

CA ENVIROSTOR: EnviroStor Database

The Department of Toxic Substances Control's (DTSC's) Site Mitigation and Brownfields Reuse Program's (SMBRP's) EnviroStor database identifes sites that have known contamination or sites for which there may be reasons to investigate further. The database includes the following site types: Federal Superfund sites (National Priorities List (NPL)); State Response, including Military Facilities and State Superfund; Voluntary Cleanup; and School sites. EnviroStor provides similar information to the information that was available in CalSites, and provides additional site information, including, but not limited to, identification of formerly-contaminated properties that have been released for reuse, properties where environmental deed restrictions have been recorded to prevent inappropriate land uses, and risk characterization information that is used to assess potential impacts to public health and the environment at contaminated sites.

Date of Government Version: 07/29/2019
Date Data Arrived at EDR: 07/31/2019
Date Made Active in Reports: 10/08/2019
Number of Days to Update: 69

Source: Department of Toxic Substances Control
Telephone: 916-323-3400
Last EDR Contact: 07/31/2019
Next Scheduled EDR Contact: 11/11/2019
Data Release Frequency: Quarterly

State and tribal landfill and/or solid waste disposal site lists

CA SWF/LF (SWIS): Solid Waste Information System
Active, Closed and Inactive Landfills. SWF/LF records typically contain an inve ntory of solid waste disposal facilities or landfills. These may be active or i nactive facilities or open dumps that failed to meet RCRA Section 4004 criteria for solid waste landfills or disposal sites.

Date of Government Version: 05/13/2019
Date Data Arrived at EDR: 05/14/2019
Date Made Active in Reports: 07/17/2019
Number of Days to Update: 64

Source: Department of Resources Recycling and Recovery
Telephone: 916-341-6320
Last EDR Contact: 08/13/2019
Next Scheduled EDR Contact: 11/25/2019
Data Release Frequency: Quarterly

State and tribal leaking storage tank lists

CA LUST REG 9: Leaking Underground Storage Tank Report
Orange, Riverside, San Diego counties. For more current information, please refer to the State Water Resources Control Board's LUST database.

Date of Government Version: 03/01/2001
Date Data Arrived at EDR: 04/23/2001
Date Made Active in Reports: 05/21/2001
Number of Days to Update: 28

Source: California Regional Water Quality Control Board San Diego Region (9)
Telephone: 858-637-5595
Last EDR Contact: 09/26/2011
Next Scheduled EDR Contact: 01/09/2012
Data Release Frequency: No Update Planned

CA LUST REG 8: Leaking Underground Storage Tanks
California Regional Water Quality Control Board Santa Ana Region (8). For more current information, please refer to the State Water Resources Control Board's LUST database.

Date of Government Version: 02/14/2005
Date Data Arrived at EDR: 02/15/2005
Date Made Active in Reports: 03/28/2005
Number of Days to Update: 41

Source: California Regional Water Quality Control Board Santa Ana Region (8)
Telephone: 909-782-4496
Last EDR Contact: 08/15/2011
Next Scheduled EDR Contact: 11/28/2011
Data Release Frequency: No Update Planned

CA LUST REG 7: Leaking Underground Storage Tank Case Listing
Leaking Underground Storage Tank locations. Imperial, Riverside, San Diego, Santa Barbara counties.

Date of Government Version: 02/26/2004
Date Data Arrived at EDR: 02/26/2004
Date Made Active in Reports: 03/24/2004
Number of Days to Update: 27

Source: California Regional Water Quality Control Board Colorado River Basin Region (7)
Telephone: 760-776-8943
Last EDR Contact: 08/01/2011
Next Scheduled EDR Contact: 11/14/2011
Data Release Frequency: No Update Planned

CA LUST REG 5: Leaking Underground Storage Tank Database
Leaking Underground Storage Tank locations. Alameda, Alpine, Amador, Butte, Colusa, Contra Costa, Calveras, El Dorado, Fresno, Glenn, Kern, Kings, Lake, Lassen, Madera, Mariposa, Merced, Modoc, Napa, Nevada, Placer, Plumas, Sacramento, San Joaquin, Shasta, Solano, Stanislaus, Sutter, Tehama, Tulare, Tuolumne, Yolo, Yuba counties.

Date of Government Version: 07/01/2008
Date Data Arrived at EDR: 07/22/2008
Date Made Active in Reports: 07/31/2008
Number of Days to Update: 9

Source: California Regional Water Quality Control Board Central Valley Region (5)
Telephone: 916-464-4834
Last EDR Contact: 07/01/2011
Next Scheduled EDR Contact: 10/17/2011
Data Release Frequency: No Update Planned

CA LUST REG 4: Underground Storage Tank Leak List
Los Angeles, Ventura counties. For more current information, please refer to the State Water Resources Control Board's LUST database.

Date of Government Version: 09/07/2004
Date Data Arrived at EDR: 09/07/2004
Date Made Active in Reports: 10/12/2004
Number of Days to Update: 35

Source: California Regional Water Quality Control Board Los Angeles Region (4)
Telephone: 213-576-6710
Last EDR Contact: 09/06/2011
Next Scheduled EDR Contact: 12/19/2011
Data Release Frequency: No Update Planned

CA LUST REG 3: Leaking Underground Storage Tank Database
Leaking Underground Storage Tank locations. Monterey, San Benito, San Luis Obispo, Santa Barbara, Santa Cruz counties.

Date of Government Version: 05/19/2003
Date Data Arrived at EDR: 05/19/2003
Date Made Active in Reports: 06/02/2003
Number of Days to Update: 14

Source: California Regional Water Quality Control Board Central Coast Region (3)
Telephone: 805-542-4786
Last EDR Contact: 07/18/2011
Next Scheduled EDR Contact: 10/31/2011
Data Release Frequency: No Update Planned

CA LUST REG 2: Fuel Leak List
Leaking Underground Storage Tank locations. Alameda, Contra Costa, Marin, Napa, San Francisco, San Mateo, Santa Clara, Solano, Sonoma counties.

Date of Government Version: 09/30/2004
Date Data Arrived at EDR: 10/20/2004
Date Made Active in Reports: 11/19/2004
Number of Days to Update: 30

Source: California Regional Water Quality Control Board San Francisco Bay Region (2)
Telephone: 510-622-2433
Last EDR Contact: 09/19/2011
Next Scheduled EDR Contact: 01/02/2012
Data Release Frequency: No Update Planned

CA LUST REG 1: Active Toxic Site Investigation
Del Norte, Humboldt, Lake, Mendocino, Modoc, Siskiyou, Sonoma, Trinity counties. For more current information, please refer to the State Water Resources Control Board's LUST database.

Date of Government Version: 02/01/2001
Date Data Arrived at EDR: 02/28/2001
Date Made Active in Reports: 03/29/2001
Number of Days to Update: 29

Source: California Regional Water Quality Control Board North Coast (1)
Telephone: 707-570-3769
Last EDR Contact: 08/01/2011
Next Scheduled EDR Contact: 11/14/2011
Data Release Frequency: No Update Planned

CA LUST REG 6V: Leaking Underground Storage Tank Case Listing
Leaking Underground Storage Tank locations. Inyo, Kern, Los Angeles, Mono, San Bernardino counties.

Date of Government Version: 06/07/2005
Date Data Arrived at EDR: 06/07/2005
Date Made Active in Reports: 06/29/2005
Number of Days to Update: 22

Source: California Regional Water Quality Control Board Victorville Branch Office (6)
Telephone: 760-241-7365
Last EDR Contact: 09/12/2011
Next Scheduled EDR Contact: 12/26/2011
Data Release Frequency: No Update Planned

CA LUST REG 6L: Leaking Underground Storage Tank Case Listing
For more current information, please refer to the State Water Resources Control Board's LUST database.

Date of Government Version: 09/09/2003
Date Data Arrived at EDR: 09/10/2003
Date Made Active in Reports: 10/07/2003
Number of Days to Update: 27

Source: California Regional Water Quality Control Board Lahontan Region (6)
Telephone: 530-542-5572
Last EDR Contact: 09/12/2011
Next Scheduled EDR Contact: 12/26/2011
Data Release Frequency: No Update Planned

CA LUST: Leaking Underground Fuel Tank Report (GEOTRACKER)
Leaking Underground Storage Tank (LUST) Sites included in GeoTracker. GeoTracker is the Water Boards data management system for sites that impact, or have the potential to impact, water quality in California, with emphasis on groundwater.

Date of Government Version: 06/10/2019
Date Data Arrived at EDR: 06/11/2019
Date Made Active in Reports: 08/05/2019
Number of Days to Update: 55

Source: State Water Resources Control Board
Telephone: see region list
Last EDR Contact: 09/09/2019
Next Scheduled EDR Contact: 12/23/2019
Data Release Frequency: Quarterly

INDIAN LUST R6: Leaking Underground Storage Tanks on Indian Land
A listing of leaking underground storage tank locations on Indian Land.

Date of Government Version: 10/13/2018
Date Data Arrived at EDR: 03/07/2019
Date Made Active in Reports: 05/01/2019
Number of Days to Update: 55

Source: EPA Region 1
Telephone: 617-918-1313
Last EDR Contact: 07/29/2019
Next Scheduled EDR Contact: 11/04/2019
Data Release Frequency: Varies

INDIAN LUST R7: Leaking Underground Storage Tanks on Indian Land
A listing of leaking underground storage tank locations on Indian Land.

Date of Government Version: 10/13/2018
Date Data Arrived at EDR: 03/07/2019
Date Made Active in Reports: 05/01/2019
Number of Days to Update: 55

Source: EPA Region 1
Telephone: 617-918-1313
Last EDR Contact: 07/29/2019
Next Scheduled EDR Contact: 11/04/2019
Data Release Frequency: Varies

INDIAN LUST R8: Leaking Underground Storage Tanks on Indian Land
A listing of leaking underground storage tank locations on Indian Land.

Date of Government Version: 10/13/2018
Date Data Arrived at EDR: 03/07/2019
Date Made Active in Reports: 05/01/2019
Number of Days to Update: 55

Source: EPA Region 1
Telephone: 617-918-1313
Last EDR Contact: 07/29/2019
Next Scheduled EDR Contact: 11/04/2019
Data Release Frequency: Varies

INDIAN LUST R9: Leaking Underground Storage Tanks on Indian Land
A listing of leaking underground storage tank locations on Indian Land.

Date of Government Version: 10/13/2018
Date Data Arrived at EDR: 03/07/2019
Date Made Active in Reports: 05/01/2019
Number of Days to Update: 55

Source: EPA Region 1
Telephone: 617-918-1313
Last EDR Contact: 07/29/2019
Next Scheduled EDR Contact: 11/04/2019
Data Release Frequency: Varies

INDIAN LUST R5: Leaking Underground Storage Tanks on Indian Land
A listing of leaking underground storage tank locations on Indian Land.

Date of Government Version: 10/13/2018
Date Data Arrived at EDR: 03/07/2019
Date Made Active in Reports: 05/01/2019
Number of Days to Update: 55

Source: EPA Region 1
Telephone: 617-918-1313
Last EDR Contact: 07/29/2019
Next Scheduled EDR Contact: 11/04/2019
Data Release Frequency: Varies

INDIAN LUST R10: Leaking Underground Storage Tanks on Indian Land
A listing of leaking underground storage tank locations on Indian Land.

Date of Government Version: 10/13/2018
Date Data Arrived at EDR: 03/07/2019
Date Made Active in Reports: 05/01/2019
Number of Days to Update: 55

Source: EPA Region 1
Telephone: 617-918-1313
Last EDR Contact: 07/29/2019
Next Scheduled EDR Contact: 11/04/2019
Data Release Frequency: Varies

INDIAN LUST R4: Leaking Underground Storage Tanks on Indian Land
A listing of leaking underground storage tank locations on Indian Land.

Date of Government Version: 10/13/2018
Date Data Arrived at EDR: 03/07/2019
Date Made Active in Reports: 05/01/2019
Number of Days to Update: 55

Source: EPA Region 1
Telephone: 617-918-1313
Last EDR Contact: 07/29/2019
Next Scheduled EDR Contact: 11/04/2019
Data Release Frequency: Varies

INDIAN LUST R1: Leaking Underground Storage Tanks on Indian Land
A listing of leaking underground storage tank locations on Indian Land.

Date of Government Version: 10/13/2018
Date Data Arrived at EDR: 03/07/2019
Date Made Active in Reports: 05/01/2019
Number of Days to Update: 55

Source: EPA Region 1
Telephone: 617-918-1313
Last EDR Contact: 07/29/2019
Next Scheduled EDR Contact: 11/04/2019
Data Release Frequency: Varies

CA CPS-SLIC: Statewide SLIC Cases (GEOTRACKER)
Cleanup Program Sites (CPS; also known as Site Cleanups [SC] and formerly known as Spills, Leaks, Investigations, and Cleanups [SLIC] sites) included in GeoTracker. GeoTracker is the Water Boards data management system for sites that impact, or have the potential to impact, water quality in California, with emphasis on groundwater.

Date of Government Version: 06/10/2019
Date Data Arrived at EDR: 06/11/2019
Date Made Active in Reports: 08/05/2019
Number of Days to Update: 55

Source: State Water Resources Control Board
Telephone: 866-480-1028
Last EDR Contact: 09/09/2019
Next Scheduled EDR Contact: 12/23/2019
Data Release Frequency: Varies

CA SLIC REG 1: Active Toxic Site Investigations
The SLIC (Spills, Leaks, Investigations and Cleanup) program is designed to protect and restore water quality from spills, leaks, and similar discharges.

Date of Government Version: 04/03/2003
Date Data Arrived at EDR: 04/07/2003
Date Made Active in Reports: 04/25/2003
Number of Days to Update: 18

Source: California Regional Water Quality Control Board, North Coast Region (1)
Telephone: 707-576-2220
Last EDR Contact: 08/01/2011
Next Scheduled EDR Contact: 11/14/2011
Data Release Frequency: No Update Planned

CA SLIC REG 2: Spills, Leaks, Investigation & Cleanup Cost Recovery Listing
The SLIC (Spills, Leaks, Investigations and Cleanup) program is designed to protect and restore water quality from spills, leaks, and similar discharges.

Date of Government Version: 09/30/2004
Date Data Arrived at EDR: 10/20/2004
Date Made Active in Reports: 11/19/2004
Number of Days to Update: 30

Source: Regional Water Quality Control Board San Francisco Bay Region (2)
Telephone: 510-286-0457
Last EDR Contact: 09/19/2011
Next Scheduled EDR Contact: 01/02/2012
Data Release Frequency: No Update Planned

CA SLIC REG 3: Spills, Leaks, Investigation & Cleanup Cost Recovery Listing
The SLIC (Spills, Leaks, Investigations and Cleanup) program is designed to protect and restore water quality from spills, leaks, and similar discharges.

Date of Government Version: 05/18/2006
Date Data Arrived at EDR: 05/18/2006
Date Made Active in Reports: 06/15/2006
Number of Days to Update: 28

Source: California Regional Water Quality Control Board Central Coast Region (3)
Telephone: 805-549-3147
Last EDR Contact: 07/18/2011
Next Scheduled EDR Contact: 10/31/2011
Data Release Frequency: No Update Planned

CA SLIC REG 4: Spills, Leaks, Investigation & Cleanup Cost Recovery Listing
The SLIC (Spills, Leaks, Investigations and Cleanup) program is designed to protect and restore water quality from spills, leaks, and similar discharges.

Date of Government Version: 11/17/2004
Date Data Arrived at EDR: 11/18/2004
Date Made Active in Reports: 01/04/2005
Number of Days to Update: 47

Source: Region Water Quality Control Board Los Angeles Region (4)
Telephone: 213-576-6600
Last EDR Contact: 07/01/2011
Next Scheduled EDR Contact: 10/17/2011
Data Release Frequency: No Update Planned

CA SLIC REG 5: Spills, Leaks, Investigation & Cleanup Cost Recovery Listing
The SLIC (Spills, Leaks, Investigations and Cleanup) program is designed to protect and restore water quality from spills, leaks, and similar discharges.

Date of Government Version: 04/01/2005
Date Data Arrived at EDR: 04/05/2005
Date Made Active in Reports: 04/21/2005
Number of Days to Update: 16

Source: Regional Water Quality Control Board Central Valley Region (5)
Telephone: 916-464-3291
Last EDR Contact: 09/12/2011
Next Scheduled EDR Contact: 12/26/2011
Data Release Frequency: No Update Planned

CA SLIC REG 6V: Spills, Leaks, Investigation & Cleanup Cost Recovery Listing
The SLIC (Spills, Leaks, Investigations and Cleanup) program is designed to protect and restore water quality from spills, leaks, and similar discharges.

Date of Government Version: 05/24/2005
Date Data Arrived at EDR: 05/25/2005
Date Made Active in Reports: 06/16/2005
Number of Days to Update: 22

Source: Regional Water Quality Control Board, Victorville Branch
Telephone: 619-241-6583
Last EDR Contact: 08/15/2011
Next Scheduled EDR Contact: 11/28/2011
Data Release Frequency: No Update Planned

CA SLIC REG 6L: SLIC Sites
The SLIC (Spills, Leaks, Investigations and Cleanup) program is designed to protect and restore water quality from spills, leaks, and similar discharges.

Date of Government Version: 09/07/2004
Date Data Arrived at EDR: 09/07/2004
Date Made Active in Reports: 10/12/2004
Number of Days to Update: 35

Source: California Regional Water Quality Control Board, Lahontan Region
Telephone: 530-542-5574
Last EDR Contact: 08/15/2011
Next Scheduled EDR Contact: 11/28/2011
Data Release Frequency: No Update Planned

CA SLIC REG 7: SLIC List
The SLIC (Spills, Leaks, Investigations and Cleanup) program is designed to protect and restore water quality from spills, leaks, and similar discharges.

Date of Government Version: 11/24/2004
Date Data Arrived at EDR: 11/29/2004
Date Made Active in Reports: 01/04/2005
Number of Days to Update: 36

Source: California Regional Quality Control Board, Colorado River Basin Region
Telephone: 760-346-7491
Last EDR Contact: 08/01/2011
Next Scheduled EDR Contact: 11/14/2011
Data Release Frequency: No Update Planned

CA SLIC REG 8: Spills, Leaks, Investigation & Cleanup Cost Recovery Listing
The SLIC (Spills, Leaks, Investigations and Cleanup) program is designed to protect and restore water quality from spills, leaks, and similar discharges.

Date of Government Version: 04/03/2008
Date Data Arrived at EDR: 04/03/2008
Date Made Active in Reports: 04/14/2008
Number of Days to Update: 11

Source: California Region Water Quality Control Board Santa Ana Region (8)
Telephone: 951-782-3298
Last EDR Contact: 09/12/2011
Next Scheduled EDR Contact: 12/26/2011
Data Release Frequency: No Update Planned

CA SLIC REG 9: Spills, Leaks, Investigation & Cleanup Cost Recovery Listing
The SLIC (Spills, Leaks, Investigations and Cleanup) program is designed to protect and restore water quality from spills, leaks, and similar discharges.

Date of Government Version: 09/10/2007
Date Data Arrived at EDR: 09/11/2007
Date Made Active in Reports: 09/28/2007
Number of Days to Update: 17

Source: California Regional Water Quality Control Board San Diego Region (9)
Telephone: 858-467-2980
Last EDR Contact: 08/08/2011
Next Scheduled EDR Contact: 11/21/2011
Data Release Frequency: No Update Planned

FEMA UST: Underground Storage Tank Listing
A listing of all FEMA owned underground storage tanks.

Date of Government Version: 05/15/2017
Date Data Arrived at EDR: 05/30/2017
Date Made Active in Reports: 10/13/2017
Number of Days to Update: 136

Source: FEMA
Telephone: 202-646-5797
Last EDR Contact: 08/26/2019
Next Scheduled EDR Contact: 10/21/2019
Data Release Frequency: Varies

State and tribal registered storage tank lists

CA MILITARY UST SITES: Military UST Sites (GEOTRACKER)
Military ust sites

Date of Government Version: 06/10/2019
Date Data Arrived at EDR: 06/11/2019
Date Made Active in Reports: 07/24/2019
Number of Days to Update: 43

Source: State Water Resources Control Board
Telephone: 866-480-1028
Last EDR Contact: 09/09/2019
Next Scheduled EDR Contact: 12/23/2019
Data Release Frequency: Varies

CA UST CLOSURE: Proposed Closure of Underground Storage Tank (UST) Cases
UST cases that are being considered for closure by either the State Water Resources Control Board or the Executive Director have been posted for a 60-day public comment period. UST Case Closures being proposed for consideration by the State Water Resources Control Board. These are primarily UST cases that meet closure criteria under the decisional framework in State Water Board Resolution No. 92-49 and other Board orders. UST Case Closures proposed for consideration by the Executive Director pursuant to State Water Board Resolution No. 2012-0061. These are cases that meet the criteria of the Low-Threat UST Case Closure Policy. UST Case Closure Review Denials and Approved Orders.

Date of Government Version: 06/10/2019
Date Data Arrived at EDR: 06/12/2019
Date Made Active in Reports: 07/23/2019
Number of Days to Update: 41

Source: State Water Resources Control Board
Telephone: 916-327-7844
Last EDR Contact: 09/09/2019
Next Scheduled EDR Contact: 12/23/2019
Data Release Frequency: Varies

CA UST: Active UST Facilities
Active UST facilities gathered from the local regulatory agencies

Date of Government Version: 06/10/2019
Date Data Arrived at EDR: 06/11/2019
Date Made Active in Reports: 07/23/2019
Number of Days to Update: 42

Source: SWRCB
Telephone: 916-341-5851
Last EDR Contact: 09/09/2019
Next Scheduled EDR Contact: 12/23/2019
Data Release Frequency: Semi-Annually

CA AST: Aboveground Petroleum Storage Tank Facilities
A listing of aboveground storage tank petroleum storage tank locations.

Date of Government Version: 07/06/2016
Date Data Arrived at EDR: 07/12/2016
Date Made Active in Reports: 09/19/2016
Number of Days to Update: 69

Source: California Environmental Protection Agency
Telephone: 916-327-5092
Last EDR Contact: 09/12/2019
Next Scheduled EDR Contact: 12/30/2019
Data Release Frequency: Varies

GOVERNMENT RECORDS SEARCHED / DATA CURRENCY TRACKING

INDIAN UST R1: Underground Storage Tanks on Indian Land

Date of Government Version: 04/06/2016
Date Data Arrived at EDR: 03/02/2017
Date Made Active in Reports: 04/07/2017
Number of Days to Update: 36

Source: N/A
Telephone: N/A
Last EDR Contact: 07/22/2019
Next Scheduled EDR Contact: 11/04/2019
Data Release Frequency: Varies

INDIAN UST R10: Underground Storage Tanks on Indian Land

Date of Government Version: 04/06/2016
Date Data Arrived at EDR: 03/02/2017
Date Made Active in Reports: 04/07/2017
Number of Days to Update: 36

Source: N/A
Telephone: N/A
Last EDR Contact: 07/22/2019
Next Scheduled EDR Contact: 11/04/2019
Data Release Frequency: Varies

INDIAN UST R9: Underground Storage Tanks on Indian Land

Date of Government Version: 04/06/2016
Date Data Arrived at EDR: 03/02/2017
Date Made Active in Reports: 04/07/2017
Number of Days to Update: 36

Source: N/A
Telephone: N/A
Last EDR Contact: 07/22/2019
Next Scheduled EDR Contact: 11/04/2019
Data Release Frequency: Varies

INDIAN UST R8: Underground Storage Tanks on Indian Land

Date of Government Version: 04/06/2016
Date Data Arrived at EDR: 03/02/2017
Date Made Active in Reports: 04/07/2017
Number of Days to Update: 36

Source: N/A
Telephone: N/A
Last EDR Contact: 07/22/2019
Next Scheduled EDR Contact: 11/04/2019
Data Release Frequency: Varies

INDIAN UST R4: Underground Storage Tanks on Indian Land

Date of Government Version: 04/06/2016
Date Data Arrived at EDR: 03/02/2017
Date Made Active in Reports: 04/07/2017
Number of Days to Update: 36

Source: N/A
Telephone: N/A
Last EDR Contact: 07/22/2019
Next Scheduled EDR Contact: 11/04/2019
Data Release Frequency: Varies

INDIAN UST R5: Underground Storage Tanks on Indian Land

Date of Government Version: 04/06/2016
Date Data Arrived at EDR: 03/02/2017
Date Made Active in Reports: 04/07/2017
Number of Days to Update: 36

Source: N/A
Telephone: N/A
Last EDR Contact: 07/22/2019
Next Scheduled EDR Contact: 11/04/2019
Data Release Frequency: Varies

INDIAN UST R6: Underground Storage Tanks on Indian Land

Date of Government Version: 04/06/2016
Date Data Arrived at EDR: 03/02/2017
Date Made Active in Reports: 04/07/2017
Number of Days to Update: 36

Source: N/A
Telephone: N/A
Last EDR Contact: 07/22/2019
Next Scheduled EDR Contact: 11/04/2019
Data Release Frequency: Varies

INDIAN UST R7: Underground Storage Tanks on Indian Land

Date of Government Version: 04/06/2016
Date Data Arrived at EDR: 03/02/2017
Date Made Active in Reports: 04/07/2017
Number of Days to Update: 36

Source: N/A
Telephone: N/A
Last EDR Contact: 07/22/2019
Next Scheduled EDR Contact: 11/04/2019
Data Release Frequency: Varies

INDIAN VCP R7: Voluntary Cleanup Priority Lisitng
A listing of voluntary cleanup priority sites located on Indian Land located in Region 7.

Date of Government Version: 03/20/2008
Date Data Arrived at EDR: 04/22/2008
Date Made Active in Reports: 05/19/2008
Number of Days to Update: 27

Source: EPA, Region 7
Telephone: 913-551-7365
Last EDR Contact: 04/20/2009
Next Scheduled EDR Contact: 07/20/2009
Data Release Frequency: Varies

State and tribal voluntary cleanup sites

CA VCP: Voluntary Cleanup Program Properties
Contains low threat level properties with either confirmed or unconfirmed releases and the project proponents have request that DTSC oversee investigation and/or cleanup activities and have agreed to provide coverage for DTSC's costs.

Date of Government Version: 07/29/2019
Date Data Arrived at EDR: 07/31/2019
Date Made Active in Reports: 10/08/2019
Number of Days to Update: 69

Source: Department of Toxic Substances Control
Telephone: 916-323-3400
Last EDR Contact: 07/31/2019
Next Scheduled EDR Contact: 11/11/2019
Data Release Frequency: Quarterly

INDIAN VCP R1: Voluntary Cleanup Priority Lisitng
A listing of voluntary cleanup priority sites located on Indian Land located in Region 7.

Date of Government Version: 03/20/2008
Date Data Arrived at EDR: 04/22/2008
Date Made Active in Reports: 05/19/2008
Number of Days to Update: 27

Source: EPA, Region 7
Telephone: 913-551-7365
Last EDR Contact: 04/20/2009
Next Scheduled EDR Contact: 07/20/2009
Data Release Frequency: Varies

State and tribal Brownfields sites

CA BROWNFIELDS: Considered Brownfieds Sites Listing
A listing of sites the SWRCB considers to be Brownfields since these are sites have come to them through the MOA Process.

Date of Government Version: 06/24/2019
Date Data Arrived at EDR: 06/25/2019
Date Made Active in Reports: 08/21/2019
Number of Days to Update: 57

Source: State Water Resources Control Board
Telephone: 916-323-7905
Last EDR Contact: 09/24/2019
Next Scheduled EDR Contact: 01/06/2020
Data Release Frequency: Quarterly

US BROWNFIELDS: A Listing of Brownfields Sites
Brownfields are real property, the expansion, redevelopment, or reuse of which may be complicated by the presence or potential presence of a hazardous substance, pollutant, or contaminant. Cleaning up and reinvesting in these properties takes development pressures off of undeveloped, open land, and both improves and protects the environment. Assessment, Cleanup and Redevelopment Exchange System (ACRES) stores information reported by EPA Brownfields grant recipients on brownfields properties assessed or cleaned up with grant funding as well as information on Targeted Brownfields Assessments performed by EPA Regions. A listing of ACRES Brownfield sites is obtained from Cleanups in My Community. Cleanups in My Community provides information on Brownfields properties for which information is reported back to EPA, as well as areas served by Brownfields grant programs.

Date of Government Version: 06/03/2019
Date Data Arrived at EDR: 06/04/2019
Date Made Active in Reports: 08/26/2019
Number of Days to Update: 83

Source: Environmental Protection Agency
Telephone: 202-566-2777
Last EDR Contact: 09/19/2019
Next Scheduled EDR Contact: 12/30/2019
Data Release Frequency: Semi-Annually

ADDITIONAL ENVIRONMENTAL RECORDS

Local Lists of Landfill / Solid Waste Disposal Sites

CA WMUDS/SWAT: Waste Management Unit Database

Waste Management Unit Database System. WMUDS is used by the State Water Resources Control Board staff and the Regional Water Quality Control Boards for program tracking and inventory of waste management units. WMUDS is composed of the following databases: Facility Information, Scheduled Inspections Information, Waste Management Unit Information, SWAT Program Information, SWAT Report Summary Information, SWAT Report Summary Data, Chapter 15 (formerly Subchapter 15) Information, Chapter 15 Monitoring Parameters, TPCA Program Information, RCRA Program Information, Closure Information, and Interested Parties Information.

Date of Government Version: 04/01/2000
Date Data Arrived at EDR: 04/10/2000
Date Made Active in Reports: 05/10/2000
Number of Days to Update: 30

Source: State Water Resources Control Board
Telephone: 916-227-4448
Last EDR Contact: 07/25/2019
Next Scheduled EDR Contact: 11/11/2019
Data Release Frequency: No Update Planned

CA SWRCY: Recycler Database

A listing of recycling facilities in California.

Date of Government Version: 06/11/2019
Date Data Arrived at EDR: 06/12/2019
Date Made Active in Reports: 08/15/2019
Number of Days to Update: 64

Source: Department of Conservation
Telephone: 916-323-3836
Last EDR Contact: 09/09/2019
Next Scheduled EDR Contact: 12/23/2019
Data Release Frequency: Quarterly

CA HAULERS: Registered Waste Tire Haulers Listing

A listing of registered waste tire haulers.

Date of Government Version: 03/26/2019
Date Data Arrived at EDR: 03/27/2019
Date Made Active in Reports: 04/30/2019
Number of Days to Update: 34

Source: Integrated Waste Management Board
Telephone: 916-341-6422
Last EDR Contact: 08/07/2019
Next Scheduled EDR Contact: 11/25/2019
Data Release Frequency: Varies

INDIAN ODI: Report on the Status of Open Dumps on Indian Lands

Location of open dumps on Indian land.

Date of Government Version: 12/31/1998
Date Data Arrived at EDR: 12/03/2007
Date Made Active in Reports: 01/24/2008
Number of Days to Update: 52

Source: Environmental Protection Agency
Telephone: 703-308-8245
Last EDR Contact: 07/25/2019
Next Scheduled EDR Contact: 11/11/2019
Data Release Frequency: Varies

ODI: Open Dump Inventory

An open dump is defined as a disposal facility that does not comply with one or more of the Part 257 or Part 258 Subtitle D Criteria.

Date of Government Version: 06/30/1985
Date Data Arrived at EDR: 08/09/2004
Date Made Active in Reports: 09/17/2004
Number of Days to Update: 39

Source: Environmental Protection Agency
Telephone: 800-424-9346
Last EDR Contact: 06/09/2004
Next Scheduled EDR Contact: N/A
Data Release Frequency: No Update Planned

DEBRIS REGION 9: Torres Martinez Reservation Illegal Dump Site Locations

A listing of illegal dump sites location on the Torres Martinez Indian Reservation located in eastern Riverside County and northern Imperial County, California.

Date of Government Version: 01/12/2009
Date Data Arrived at EDR: 05/07/2009
Date Made Active in Reports: 09/21/2009
Number of Days to Update: 137

Source: EPA, Region 9
Telephone: 415-947-4219
Last EDR Contact: 07/19/2019
Next Scheduled EDR Contact: 11/04/2019
Data Release Frequency: No Update Planned

IHS OPEN DUMPS: Open Dumps on Indian Land
A listing of all open dumps located on Indian Land in the United States.

Date of Government Version: 04/01/2014
Date Data Arrived at EDR: 08/06/2014
Date Made Active in Reports: 01/29/2015
Number of Days to Update: 176

Source: Department of Health & Human Serivces, Indian Health Service
Telephone: 301-443-1452
Last EDR Contact: 08/02/2019
Next Scheduled EDR Contact: 11/11/2019
Data Release Frequency: Varies

US HIST CDL: National Clandestine Laboratory Register
A listing of clandestine drug lab locations that have been removed from the DEAs National Clandestine Laboratory Register.

Date of Government Version: 06/11/2019
Date Data Arrived at EDR: 06/13/2019
Date Made Active in Reports: 09/03/2019
Number of Days to Update: 82

Source: Drug Enforcement Administration
Telephone: 202-307-1000
Last EDR Contact: 08/21/2019
Next Scheduled EDR Contact: 12/09/2019
Data Release Frequency: No Update Planned

Local Lists of Hazardous waste / Contaminated Sites

CA HIST CAL-SITES: Calsites Database
The Calsites database contains potential or confirmed hazardous substance release properties. In 1996, California EPA reevaluated and significantly reduced the number of sites in the Calsites database. No longer updated by the state agency. It has been replaced by ENVIROSTOR.

Date of Government Version: 08/08/2005
Date Data Arrived at EDR: 08/03/2006
Date Made Active in Reports: 08/24/2006
Number of Days to Update: 21

Source: Department of Toxic Substance Control
Telephone: 916-323-3400
Last EDR Contact: 02/23/2009
Next Scheduled EDR Contact: 05/25/2009
Data Release Frequency: No Update Planned

CA SCH: School Property Evaluation Program
This category contains proposed and existing school sites that are being evaluated by DTSC for possible hazardous materials contamination. In some cases, these properties may be listed in the CalSites category depending on the level of threat to public health and safety or the environment they pose.

Date of Government Version: 07/29/2019
Date Data Arrived at EDR: 07/31/2019
Date Made Active in Reports: 10/08/2019
Number of Days to Update: 69

Source: Department of Toxic Substances Control
Telephone: 916-323-3400
Last EDR Contact: 07/31/2019
Next Scheduled EDR Contact: 11/11/2019
Data Release Frequency: Quarterly

CA CDL: Clandestine Drug Labs
A listing of drug lab locations. Listing of a location in this database does not indicate that any illegal drug lab materials were or were not present there, and does not constitute a determination that the location either requires or does not require additional cleanup work.

Date of Government Version: 06/30/2018
Date Data Arrived at EDR: 07/16/2019
Date Made Active in Reports: 09/24/2019
Number of Days to Update: 70

Source: Department of Toxic Substances Control
Telephone: 916-255-6504
Last EDR Contact: 09/24/2019
Next Scheduled EDR Contact: 01/20/2020
Data Release Frequency: Varies

CA CERS HAZ WASTE: CERS HAZ WASTE
List of sites in the California Environmental Protection Agency (CalEPA) Regulated Site Portal which fall under the Hazardous Chemical Management, Hazardous Waste Onsite Treatment, Household Hazardous Waste Collection, Hazardous Waste Generator, and RCRA LQ HW Generator programs.

Date of Government Version: 08/14/2019
Date Data Arrived at EDR: 08/14/2019
Date Made Active in Reports: 08/21/2019
Number of Days to Update: 7

Source: CalEPA
Telephone: 916-323-2514
Last EDR Contact: 08/14/2019
Next Scheduled EDR Contact: 11/04/2019
Data Release Frequency: Quarterly

CA TOXIC PITS: Toxic Pits Cleanup Act Sites

Toxic PITS Cleanup Act Sites. TOXIC PITS identifies sites suspected of containing hazardous substances where cleanup has not yet been completed.

Date of Government Version: 07/01/1995
Date Data Arrived at EDR: 08/30/1995
Date Made Active in Reports: 09/26/1995
Number of Days to Update: 27

Source: State Water Resources Control Board
Telephone: 916-227-4364
Last EDR Contact: 01/26/2009
Next Scheduled EDR Contact: 04/27/2009
Data Release Frequency: No Update Planned

US CDL: Clandestine Drug Labs

A listing of clandestine drug lab locations. The U.S. Department of Justice ("the Department") provides this web site as a public service. It contains addresses of some locations where law enforcement agencies reported they found chemicals or other items that indicated the presence of either clandestine drug laboratories or dumpsites. In most cases, the source of the entries is not the Department, and the Department has not verified the entry and does not guarantee its accuracy. Members of the public must verify the accuracy of all entries by, for example, contacting local law enforcement and local health departments.

Date of Government Version: 06/11/2019
Date Data Arrived at EDR: 06/13/2019
Date Made Active in Reports: 09/03/2019
Number of Days to Update: 82

Source: Drug Enforcement Administration
Telephone: 202-307-1000
Last EDR Contact: 08/21/2019
Next Scheduled EDR Contact: 12/09/2019
Data Release Frequency: Quarterly

CA PFAS: PFAS Contamination Site Location Listing

A listing of PFAS contaminated sites included in the GeoTracker database.

Date of Government Version: 06/28/2019
Date Data Arrived at EDR: 06/28/2019
Date Made Active in Reports: 07/24/2019
Number of Days to Update: 26

Source: State Water Resources Control Board
Telephone: 866-480-1028
Last EDR Contact: 09/09/2019
Next Scheduled EDR Contact: 12/23/2019
Data Release Frequency: Varies

Local Lists of Registered Storage Tanks

CA SWEEPS UST: SWEEPS UST Listing

Statewide Environmental Evaluation and Planning System. This underground storage tank listing was updated and maintained by a company contacted by the SWRCB in the early 1990's. The listing is no longer updated or maintained. The local agency is the contact for more information on a site on the SWEEPS list.

Date of Government Version: 06/01/1994
Date Data Arrived at EDR: 07/07/2005
Date Made Active in Reports: 08/11/2005
Number of Days to Update: 35

Source: State Water Resources Control Board
Telephone: N/A
Last EDR Contact: 06/03/2005
Next Scheduled EDR Contact: N/A
Data Release Frequency: No Update Planned

CA UST MENDOCINO: Mendocino County UST Database

A listing of underground storage tank locations in Mendocino County.

Date of Government Version: 12/04/2018
Date Data Arrived at EDR: 12/06/2018
Date Made Active in Reports: 12/14/2018
Number of Days to Update: 8

Source: Department of Public Health
Telephone: 707-463-4466
Last EDR Contact: 08/21/2019
Next Scheduled EDR Contact: 12/09/2019
Data Release Frequency: Annually

CA HIST UST: Hazardous Substance Storage Container Database
The Hazardous Substance Storage Container Database is a historical listing of UST sites. Refer to local/county source for current data.

Date of Government Version: 10/15/1990
Date Data Arrived at EDR: 01/25/1991
Date Made Active in Reports: 02/12/1991
Number of Days to Update: 18

Source: State Water Resources Control Board
Telephone: 916-341-5851
Last EDR Contact: 07/26/2001
Next Scheduled EDR Contact: N/A
Data Release Frequency: No Update Planned

CA SAN FRANCISCO AST: Aboveground Storage Tank Site Listing
Aboveground storage tank sites

Date of Government Version: 09/11/2018
Date Data Arrived at EDR: 09/12/2018
Date Made Active in Reports: 10/11/2018
Number of Days to Update: 29

Source: San Francisco County Department of Public Health
Telephone: 415-252-3896
Last EDR Contact: 07/31/2019
Next Scheduled EDR Contact: 11/18/2019
Data Release Frequency: Varies

CA FID UST: Facility Inventory Database
The Facility Inventory Database (FID) contains a historical listing of active and inactive underground storage tank locations from the State Water Resource Control Board. Refer to local/county source for current data.

Date of Government Version: 10/31/1994
Date Data Arrived at EDR: 09/05/1995
Date Made Active in Reports: 09/29/1995
Number of Days to Update: 24

Source: California Environmental Protection Agency
Telephone: 916-341-5851
Last EDR Contact: 12/28/1998
Next Scheduled EDR Contact: N/A
Data Release Frequency: No Update Planned

CA CERS TANKS: California Environmental Reporting System (CERS) Tanks
List of sites in the California Environmental Protection Agency (CalEPA) Regulated Site Portal which fall under the Aboveground Petroleum Storage and Underground Storage Tank regulatory programs.

Date of Government Version: 08/14/2019
Date Data Arrived at EDR: 08/14/2019
Date Made Active in Reports: 08/21/2019
Number of Days to Update: 7

Source: California Environmental Protection Agency
Telephone: 916-323-2514
Last EDR Contact: 08/14/2019
Next Scheduled EDR Contact: 11/04/2019
Data Release Frequency: Quarterly

Local Land Records

CA LIENS: Environmental Liens Listing
A listing of property locations with environmental liens for California where DTSC is a lien holder.

Date of Government Version: 06/05/2019
Date Data Arrived at EDR: 06/06/2019
Date Made Active in Reports: 08/09/2019
Number of Days to Update: 64

Source: Department of Toxic Substances Control
Telephone: 916-323-3400
Last EDR Contact: 08/28/2019
Next Scheduled EDR Contact: 12/16/2019
Data Release Frequency: Varies

LIENS 2: CERCLA Lien Information
A Federal CERCLA ('Superfund') lien can exist by operation of law at any site or property at which EPA has spent Superfund monies. These monies are spent to investigate and address releases and threatened releases of contamination. CERCLIS provides information as to the identity of these sites and properties.

Date of Government Version: 07/30/2019
Date Data Arrived at EDR: 07/30/2019
Date Made Active in Reports: 09/03/2019
Number of Days to Update: 35

Source: Environmental Protection Agency
Telephone: 202-564-6023
Last EDR Contact: 10/02/2019
Next Scheduled EDR Contact: 01/13/2020
Data Release Frequency: Semi-Annually

CA DEED: Deed Restriction Listing

Site Mitigation and Brownfields Reuse Program Facility Sites with Deed Restrictions & Hazardous Waste Management Program Facility Sites with Deed / Land Use Restriction. The DTSC Site Mitigation and Brownfields Reuse Program (SMBRP) list includes sites cleaned up under the program's oversight and generally does not include current or former hazardous waste facilities that required a hazardous waste facility permit. The list represents deed restrictions that are active. Some sites have multiple deed restrictions. The DTSC Hazardous Waste Management Program (HWMP) has developed a list of current or former hazardous waste facilities that have a recorded land use restriction at the local county recorder's office. The land use restrictions on this list were required by the DTSC HWMP as a result of the presence of hazardous substances that remain on site after the facility (or part of the facility) has been closed or cleaned up. The types of land use restriction include deed notice, deed restriction, or a land use restriction that binds current and future owners.

Date of Government Version: 06/04/2019
Date Data Arrived at EDR: 06/04/2019
Date Made Active in Reports: 08/08/2019
Number of Days to Update: 65

Source: DTSC and SWRCB
Telephone: 916-323-3400
Last EDR Contact: 09/04/2019
Next Scheduled EDR Contact: 12/16/2019
Data Release Frequency: Semi-Annually

HMIRS: Hazardous Materials Information Reporting System

Hazardous Materials Incident Report System. HMIRS contains hazardous material spill incidents reported to DOT.

Date of Government Version: 06/24/2019
Date Data Arrived at EDR: 06/26/2019
Date Made Active in Reports: 09/23/2019
Number of Days to Update: 89

Source: U.S. Department of Transportation
Telephone: 202-366-4555
Last EDR Contact: 09/24/2019
Next Scheduled EDR Contact: 01/06/2020
Data Release Frequency: Quarterly

Records of Emergency Release Reports

CA CHMIRS: California Hazardous Material Incident Report System

California Hazardous Material Incident Reporting System. CHMIRS contains information on reported hazardous material incidents (accidental releases or spills).

Date of Government Version: 05/15/2019
Date Data Arrived at EDR: 06/24/2019
Date Made Active in Reports: 08/21/2019
Number of Days to Update: 58

Source: Office of Emergency Services
Telephone: 916-845-8400
Last EDR Contact: 07/26/2019
Next Scheduled EDR Contact: 11/04/2019
Data Release Frequency: Semi-Annually

CA LDS: Land Disposal Sites Listing (GEOTRACKER)

Land Disposal sites (Landfills) included in GeoTracker. GeoTracker is the Water Boards data management system for sites that impact, or have the potential to impact, water quality in California, with emphasis on groundwater.

Date of Government Version: 06/10/2019
Date Data Arrived at EDR: 06/11/2019
Date Made Active in Reports: 08/05/2019
Number of Days to Update: 55

Source: State Water Qualilty Control Board
Telephone: 866-480-1028
Last EDR Contact: 09/09/2019
Next Scheduled EDR Contact: 12/23/2019
Data Release Frequency: Quarterly

CA MCS: Military Cleanup Sites Listing (GEOTRACKER)

Military sites (consisting of: Military UST sites; Military Privatized sites; and Military Cleanup sites [formerly known as DoD non UST]) included in GeoTracker. GeoTracker is the Water Boards data management system for sites that impact, or have the potential to impact, water quality in California, with emphasis on groundwater.

Date of Government Version: 06/10/2019
Date Data Arrived at EDR: 06/11/2019
Date Made Active in Reports: 07/24/2019
Number of Days to Update: 43

Source: State Water Resources Control Board
Telephone: 866-480-1028
Last EDR Contact: 09/09/2019
Next Scheduled EDR Contact: 12/23/2019
Data Release Frequency: Quarterly

CA SPILLS 90: SPILLS90 data from FirstSearch

Spills 90 includes those spill and release records available exclusively from FirstSearch databases. Typically, they may include chemical, oil and/or hazardous substance spills recorded after 1990. Duplicate records that are already included in EDR incident and release records are not included in Spills 90.

Date of Government Version: 06/06/2012
Date Data Arrived at EDR: 01/03/2013
Date Made Active in Reports: 02/22/2013
Number of Days to Update: 50

Source: FirstSearch
Telephone: N/A
Last EDR Contact: 01/03/2013
Next Scheduled EDR Contact: N/A
Data Release Frequency: No Update Planned

RCRA NonGen / NLR: RCRA - Non Generators / No Longer Regulated

RCRAInfo is EPA's comprehensive information system, providing access to data supporting the Resource Conservation and Recovery Act (RCRA) of 1976 and the Hazardous and Solid Waste Amendments (HSWA) of 1984. The database includes selective information on sites which generate, transport, store, treat and/or dispose of hazardous waste as defined by the Resource Conservation and Recovery Act (RCRA). Non-Generators do not presently generate hazardous waste.

Date of Government Version: 03/25/2019
Date Data Arrived at EDR: 03/27/2019
Date Made Active in Reports: 04/17/2019
Number of Days to Update: 21

Source: Environmental Protection Agency
Telephone: (415) 495-8895
Last EDR Contact: 09/16/2019
Next Scheduled EDR Contact: 01/06/2020
Data Release Frequency: Quarterly

FUDS: Formerly Used Defense Sites

The listing includes locations of Formerly Used Defense Sites properties where the US Army Corps of Engineers is actively working or will take necessary cleanup actions.

Date of Government Version: 05/15/2019
Date Data Arrived at EDR: 05/21/2019
Date Made Active in Reports: 08/08/2019
Number of Days to Update: 79

Source: U.S. Army Corps of Engineers
Telephone: 202-528-4285
Last EDR Contact: 08/23/2019
Next Scheduled EDR Contact: 12/02/2019
Data Release Frequency: Varies

DOD: Department of Defense Sites

This data set consists of federally owned or administered lands, administered by the Department of Defense, that have any area equal to or greater than 640 acres of the United States, Puerto Rico, and the U.S. Virgin Islands.

Date of Government Version: 12/31/2005
Date Data Arrived at EDR: 11/10/2006
Date Made Active in Reports: 01/11/2007
Number of Days to Update: 62

Source: USGS
Telephone: 888-275-8747
Last EDR Contact: 07/09/2019
Next Scheduled EDR Contact: 10/21/2019
Data Release Frequency: Semi-Annually

FEDLAND: Federal and Indian Lands

Federally and Indian administrated lands of the United States. Lands included are administrated by: Army Corps of Engineers, Bureau of Reclamation, National Wild and Scenic River, National Wildlife Refuge, Public Domain Land, Wilderness, Wilderness Study Area, Wildlife Management Area, Bureau of Indian Affairs, Bureau of Land Management, Department of Justice, Forest Service, Fish and Wildlife Service, National Park Service.

Date of Government Version: 12/31/2005
Date Data Arrived at EDR: 02/06/2006
Date Made Active in Reports: 01/11/2007
Number of Days to Update: 339

Source: U.S. Geological Survey
Telephone: 888-275-8747
Last EDR Contact: 10/07/2019
Next Scheduled EDR Contact: 01/20/2020
Data Release Frequency: N/A

SCRD DRYCLEANERS: State Coalition for Remediation of Drycleaners Listing

The State Coalition for Remediation of Drycleaners was established in 1998, with support from the U.S. EPA Office of Superfund Remediation and Technology Innovation. It is comprised of representatives of states with established drycleaner remediation programs. Currently the member states are Alabama, Connecticut, Florida, Illinois, Kansas, Minnesota, Missouri, North Carolina, Oregon, South Carolina, Tennessee, Texas, and Wisconsin.

Date of Government Version: 01/01/2017
Date Data Arrived at EDR: 02/03/2017
Date Made Active in Reports: 04/07/2017
Number of Days to Update: 63

Source: Environmental Protection Agency
Telephone: 615-532-8599
Last EDR Contact: 08/16/2019
Next Scheduled EDR Contact: 11/25/2019
Data Release Frequency: Varies

US FIN ASSUR: Financial Assurance Information

All owners and operators of facilities that treat, store, or dispose of hazardous waste are required to provide proof that they will have sufficient funds to pay for the clean up, closure, and post-closure care of their facilities.

Date of Government Version: 06/24/2019
Date Data Arrived at EDR: 06/26/2019
Date Made Active in Reports: 09/23/2019
Number of Days to Update: 89

Source: Environmental Protection Agency
Telephone: 202-566-1917
Last EDR Contact: 09/24/2019
Next Scheduled EDR Contact: 01/06/2020
Data Release Frequency: Quarterly

EPA WATCH LIST: EPA WATCH LIST

EPA maintains a "Watch List" to facilitate dialogue between EPA, state and local environmental agencies on enforcement matters relating to facilities with alleged violations identified as either significant or high priority. Being on the Watch List does not mean that the facility has actually violated the law only that an investigation by EPA or a state or local environmental agency has led those organizations to allege that an unproven violation has in fact occurred. Being on the Watch List does not represent a higher level of concern regarding the alleged violations that were detected, but instead indicates cases requiring additional dialogue between EPA, state and local agencies - primarily because of the length of time the alleged violation has gone unaddressed or unresolved.

Date of Government Version: 08/30/2013
Date Data Arrived at EDR: 03/21/2014
Date Made Active in Reports: 06/17/2014
Number of Days to Update: 88

Source: Environmental Protection Agency
Telephone: 617-520-3000
Last EDR Contact: 08/05/2019
Next Scheduled EDR Contact: 11/18/2019
Data Release Frequency: Quarterly

2020 COR ACTION: 2020 Corrective Action Program List

The EPA has set ambitious goals for the RCRA Corrective Action program by creating the 2020 Corrective Action Universe. This RCRA cleanup baseline includes facilities expected to need corrective action. The 2020 universe contains a wide variety of sites. Some properties are heavily contaminated while others were contaminated but have since been cleaned up. Still others have not been fully investigated yet, and may require little or no remediation. Inclusion in the 2020 Universe does not necessarily imply failure on the part of a facility to meet its RCRA obligations.

Date of Government Version: 09/30/2017
Date Data Arrived at EDR: 05/08/2018
Date Made Active in Reports: 07/20/2018
Number of Days to Update: 73

Source: Environmental Protection Agency
Telephone: 703-308-4044
Last EDR Contact: 08/09/2019
Next Scheduled EDR Contact: 11/18/2019
Data Release Frequency: Varies

TSCA: Toxic Substances Control Act

Toxic Substances Control Act. TSCA identifies manufacturers and importers of chemical substances included on the TSCA Chemical Substance Inventory list. It includes data on the production volume of these substances by plant site.

Date of Government Version: 12/31/2016
Date Data Arrived at EDR: 06/21/2017
Date Made Active in Reports: 01/05/2018
Number of Days to Update: 198

Source: EPA
Telephone: 202-260-5521
Last EDR Contact: 09/19/2019
Next Scheduled EDR Contact: 12/30/2019
Data Release Frequency: Every 4 Years

TRIS: Toxic Chemical Release Inventory System

Toxic Release Inventory System. TRIS identifies facilities which release toxic chemicals to the air, water and land in reportable quantities under SARA Title III Section 313.

Date of Government Version: 12/31/2016
Date Data Arrived at EDR: 01/10/2018
Date Made Active in Reports: 01/12/2018
Number of Days to Update: 2

Source: EPA
Telephone: 202-566-0250
Last EDR Contact: 08/23/2019
Next Scheduled EDR Contact: 12/02/2019
Data Release Frequency: Annually

SSTS: Section 7 Tracking Systems

Section 7 of the Federal Insecticide, Fungicide and Rodenticide Act, as amended (92 Stat. 829) requires all registered pesticide-producing establishments to submit a report to the Environmental Protection Agency by March 1st each year. Each establishment must report the types and amounts of pesticides, active ingredients and devices being produced, and those having been produced and sold or distributed in the past year.

Date of Government Version: 09/30/2018
Date Data Arrived at EDR: 04/24/2019
Date Made Active in Reports: 08/08/2019
Number of Days to Update: 106

Source: EPA
Telephone: 202-564-4203
Last EDR Contact: 07/26/2019
Next Scheduled EDR Contact: 11/04/2019
Data Release Frequency: Annually

ROD: Records Of Decision

Record of Decision. ROD documents mandate a permanent remedy at an NPL (Superfund) site containing technical and health information to aid in the cleanup.

Date of Government Version: 07/19/2019
Date Data Arrived at EDR: 07/30/2019
Date Made Active in Reports: 09/03/2019
Number of Days to Update: 35

Source: EPA
Telephone: 703-416-0223
Last EDR Contact: 10/02/2019
Next Scheduled EDR Contact: 12/16/2019
Data Release Frequency: Annually

RMP: Risk Management Plans

When Congress passed the Clean Air Act Amendments of 1990, it required EPA to publish regulations and guidance for chemical accident prevention at facilities using extremely hazardous substances. The Risk Management Program Rule (RMP Rule) was written to implement Section 112(r) of these amendments. The rule, which built upon existing industry codes and standards, requires companies of all sizes that use certain flammable and toxic substances to develop a Risk Management Program, which includes a(n): Hazard assessment that details the potential effects of an accidental release, an accident history of the last five years, and an evaluation of worst-case and alternative accidental releases; Prevention program that includes safety precautions and maintenance, monitoring, and employee training measures; and Emergency response program that spells out emergency health care, employee training measures and procedures for informing the public and response agencies (e.g the fire department) should an accident occur.

Date of Government Version: 04/25/2019
Date Data Arrived at EDR: 05/02/2019
Date Made Active in Reports: 05/23/2019
Number of Days to Update: 21

Source: Environmental Protection Agency
Telephone: 202-564-8600
Last EDR Contact: 07/22/2019
Next Scheduled EDR Contact: 11/04/2019
Data Release Frequency: Varies

RAATS: RCRA Administrative Action Tracking System

RCRA Administration Action Tracking System. RAATS contains records based on enforcement actions issued under RCRA pertaining to major violators and includes administrative and civil actions brought by the EPA. For administration actions after September 30, 1995, data entry in the RAATS database was discontinued. EPA will retain a copy of the database for historical records. It was necessary to terminate RAATS because a decrease in agency resources made it impossible to continue to update the information contained in the database.

Date of Government Version: 04/17/1995
Date Data Arrived at EDR: 07/03/1995
Date Made Active in Reports: 08/07/1995
Number of Days to Update: 35

Source: EPA
Telephone: 202-564-4104
Last EDR Contact: 06/02/2008
Next Scheduled EDR Contact: 09/01/2008
Data Release Frequency: No Update Planned

PRP: Potentially Responsible Parties
A listing of verified Potentially Responsible Parties

Date of Government Version: 08/20/2019
Date Data Arrived at EDR: 09/05/2019
Date Made Active in Reports: 09/23/2019
Number of Days to Update: 18

Source: EPA
Telephone: 202-564-6023
Last EDR Contact: 10/02/2019
Next Scheduled EDR Contact: 11/18/2019
Data Release Frequency: Quarterly

PADS: PCB Activity Database System
PCB Activity Database. PADS Identifies generators, transporters, commercial storers and/or brokers and disposers of PCB's who are required to notify the EPA of such activities.

Date of Government Version: 03/20/2019
Date Data Arrived at EDR: 04/10/2019
Date Made Active in Reports: 05/14/2019
Number of Days to Update: 34

Source: EPA
Telephone: 202-566-0500
Last EDR Contact: 07/12/2019
Next Scheduled EDR Contact: 10/21/2019
Data Release Frequency: Annually

ICIS: Integrated Compliance Information System
The Integrated Compliance Information System (ICIS) supports the information needs of the national enforcement and compliance program as well as the unique needs of the National Pollutant Discharge Elimination System (NPDES) program.

Date of Government Version: 11/18/2016
Date Data Arrived at EDR: 11/23/2016
Date Made Active in Reports: 02/10/2017
Number of Days to Update: 79

Source: Environmental Protection Agency
Telephone: 202-564-2501
Last EDR Contact: 10/07/2019
Next Scheduled EDR Contact: 01/20/2020
Data Release Frequency: Quarterly

FTTS: FIFRA/ TSCA Tracking System - FIFRA (Federal Insecticide, Fungicide, & Rodenticide Act)/TSCA (Toxic Substances Control Act)
FTTS tracks administrative cases and pesticide enforcement actions and compliance activities related to FIFRA, TSCA and EPCRA (Emergency Planning and Community Right-to-Know Act). To maintain currency, EDR contacts the Agency on a quarterly basis.

Date of Government Version: 04/09/2009
Date Data Arrived at EDR: 04/16/2009
Date Made Active in Reports: 05/11/2009
Number of Days to Update: 25

Source: EPA/Office of Prevention, Pesticides and Toxic Substances
Telephone: 202-566-1667
Last EDR Contact: 08/18/2017
Next Scheduled EDR Contact: 12/04/2017
Data Release Frequency: No Update Planned

FTTS INSP: FIFRA/ TSCA Tracking System - FIFRA (Federal Insecticide, Fungicide, & Rodenticide Act)/TSCA (Toxic Substances Control Act)
FTTS tracks administrative cases and pesticide enforcement actions and compliance activities related to FIFRA, TSCA and EPCRA (Emergency Planning and Community Right-to-Know Act). To maintain currency, EDR contacts the Agency on a quarterly basis.

Date of Government Version: 04/09/2009
Date Data Arrived at EDR: 04/16/2009
Date Made Active in Reports: 05/11/2009
Number of Days to Update: 25

Source: EPA/Office of Prevention, Pesticides and Toxic Substances
Telephone: 202-566-1667
Last EDR Contact: 08/18/2017
Next Scheduled EDR Contact: 12/04/2017
Data Release Frequency: No Update Planned

MLTS: Material Licensing Tracking System
MLTS is maintained by the Nuclear Regulatory Commission and contains a list of approximately 8,100 sites which possess or use radioactive materials and which are subject to NRC licensing requirements. To maintain currency, EDR contacts the Agency on a quarterly basis.

Date of Government Version: 06/20/2019
Date Data Arrived at EDR: 06/20/2019
Date Made Active in Reports: 08/08/2019
Number of Days to Update: 49

Source: Nuclear Regulatory Commission
Telephone: 301-415-7169
Last EDR Contact: 09/04/2019
Next Scheduled EDR Contact: 11/04/2019
Data Release Frequency: Quarterly

COAL ASH DOE: Steam-Electric Plant Operation Data
A listing of power plants that store ash in surface ponds.

Date of Government Version: 12/31/2005
Date Data Arrived at EDR: 08/07/2009
Date Made Active in Reports: 10/22/2009
Number of Days to Update: 76

Source: Department of Energy
Telephone: 202-586-8719
Last EDR Contact: 09/06/2019
Next Scheduled EDR Contact: 12/16/2019
Data Release Frequency: Varies

COAL ASH EPA: Coal Combustion Residues Surface Impoundments List
A listing of coal combustion residues surface impoundments with high hazard potential ratings.

Date of Government Version: 07/01/2014
Date Data Arrived at EDR: 09/10/2014
Date Made Active in Reports: 10/20/2014
Number of Days to Update: 40

Source: Environmental Protection Agency
Telephone: N/A
Last EDR Contact: 09/03/2019
Next Scheduled EDR Contact: 12/16/2019
Data Release Frequency: Varies

PCB TRANSFORMER: PCB Transformer Registration Database
The database of PCB transformer registrations that includes all PCB registration submittals.

Date of Government Version: 05/24/2017
Date Data Arrived at EDR: 11/30/2017
Date Made Active in Reports: 12/15/2017
Number of Days to Update: 15

Source: Environmental Protection Agency
Telephone: 202-566-0517
Last EDR Contact: 08/09/2019
Next Scheduled EDR Contact: 11/04/2019
Data Release Frequency: Varies

RADINFO: Radiation Information Database
The Radiation Information Database (RADINFO) contains information about facilities that are regulated by U.S. Environmental Protection Agency (EPA) regulations for radiation and radioactivity.

Date of Government Version: 07/01/2019
Date Data Arrived at EDR: 07/01/2019
Date Made Active in Reports: 09/23/2019
Number of Days to Update: 84

Source: Environmental Protection Agency
Telephone: 202-343-9775
Last EDR Contact: 10/01/2019
Next Scheduled EDR Contact: 01/13/2020
Data Release Frequency: Quarterly

HIST FTTS: FIFRA/TSCA Tracking System Inspection & Enforcement Case Listing
A complete inspection and enforcement case listing from the FIFRA/TSCA Tracking System (FTTS) for all ten EPA regions. The information was obtained from the National Compliance Database (NCDB). NCDB supports the implementation of FIFRA (Federal Insecticide, Fungicide, and Rodenticide Act) and TSCA (Toxic Substances Control Act). Some EPA regions are now closing out records. Because of that, and the fact that some EPA regions are not providing EPA Headquarters with updated records, it was decided to create a HIST FTTS database. It included records that may not be included in the newer FTTS database updates. This database is no longer updated.

Date of Government Version: 10/19/2006
Date Data Arrived at EDR: 03/01/2007
Date Made Active in Reports: 04/10/2007
Number of Days to Update: 40

Source: Environmental Protection Agency
Telephone: 202-564-2501
Last EDR Contact: 12/17/2008
Next Scheduled EDR Contact: 03/17/2008
Data Release Frequency: No Update Planned

HIST FTTS INSP: FIFRA/TSCA Tracking System Inspection & Enforcement Case Listing
A complete inspection and enforcement case listing from the FIFRA/TSCA Tracking System (FTTS) for all ten EPA regions. The information was obtained from the National Compliance Database (NCDB). NCDB supports the implementation of FIFRA (Federal Insecticide, Fungicide, and Rodenticide Act) and TSCA (Toxic Substances Control Act). Some EPA regions are now closing out records. Because of that, and the fact that some EPA regions are not providing EPA Headquarters with updated records, it was decided to create a HIST FTTS database. It included records that may not be included in the newer FTTS database updates. This database is no longer updated.

Date of Government Version: 10/19/2006
Date Data Arrived at EDR: 03/01/2007
Date Made Active in Reports: 04/10/2007
Number of Days to Update: 40

Source: Environmental Protection Agency
Telephone: 202-564-2501
Last EDR Contact: 12/17/2008
Next Scheduled EDR Contact: 03/17/2008
Data Release Frequency: No Update Planned

DOT OPS: Incident and Accident Data

Department of Transporation, Office of Pipeline Safety Incident and Accident data.

Date of Government Version: 04/01/2019
Date Data Arrived at EDR: 04/30/2019
Date Made Active in Reports: 08/08/2019
Number of Days to Update: 100

Source: Department of Transporation, Office of Pipeline Safety
Telephone: 202-366-4595
Last EDR Contact: 07/31/2019
Next Scheduled EDR Contact: 11/11/2019
Data Release Frequency: Quarterly

CONSENT: Superfund (CERCLA) Consent Decrees

Major legal settlements that establish responsibility and standards for cleanup at NPL (Superfund) sites. Released periodically by United States District Courts after settlement by parties to litigation matters.

Date of Government Version: 06/30/2019
Date Data Arrived at EDR: 07/16/2019
Date Made Active in Reports: 10/02/2019
Number of Days to Update: 78

Source: Department of Justice, Consent Decree Library
Telephone: Varies
Last EDR Contact: 10/02/2019
Next Scheduled EDR Contact: 01/20/2020
Data Release Frequency: Varies

BRS: Biennial Reporting System

The Biennial Reporting System is a national system administered by the EPA that collects data on the generation and management of hazardous waste. BRS captures detailed data from two groups: Large Quantity Generators (LQG) and Treatment, Storage, and Disposal Facilities.

Date of Government Version: 12/31/2015
Date Data Arrived at EDR: 02/22/2017
Date Made Active in Reports: 09/28/2017
Number of Days to Update: 218

Source: EPA/NTIS
Telephone: 800-424-9346
Last EDR Contact: 09/16/2019
Next Scheduled EDR Contact: 01/06/2020
Data Release Frequency: Biennially

INDIAN RESERV: Indian Reservations

This map layer portrays Indian administered lands of the United States that have any area equal to or greater than 640 acres.

Date of Government Version: 12/31/2014
Date Data Arrived at EDR: 07/14/2015
Date Made Active in Reports: 01/10/2017
Number of Days to Update: 546

Source: USGS
Telephone: 202-208-3710
Last EDR Contact: 10/06/2019
Next Scheduled EDR Contact: 01/19/2020
Data Release Frequency: Semi-Annually

FUSRAP: Formerly Utilized Sites Remedial Action Program

DOE established the Formerly Utilized Sites Remedial Action Program (FUSRAP) in 1974 to remediate sites where radioactive contamination remained from Manhattan Project and early U.S. Atomic Energy Commission (AEC) operations.

Date of Government Version: 08/08/2017
Date Data Arrived at EDR: 09/11/2018
Date Made Active in Reports: 09/14/2018
Number of Days to Update: 3

Source: Department of Energy
Telephone: 202-586-3559
Last EDR Contact: 07/30/2019
Next Scheduled EDR Contact: 11/18/2019
Data Release Frequency: Varies

UMTRA: Uranium Mill Tailings Sites

Uranium ore was mined by private companies for federal government use in national defense programs. When the mills shut down, large piles of the sand-like material (mill tailings) remain after uranium has been extracted from the ore. Levels of human exposure to radioactive materials from the piles are low; however, in some cases tailings were used as construction materials before the potential health hazards of the tailings were recognized.

Date of Government Version: 06/23/2017
Date Data Arrived at EDR: 10/11/2017
Date Made Active in Reports: 11/03/2017
Number of Days to Update: 23

Source: Department of Energy
Telephone: 505-845-0011
Last EDR Contact: 08/21/2019
Next Scheduled EDR Contact: 12/02/2019
Data Release Frequency: Varies

LEAD SMELTER 1: Lead Smelter Sites
A listing of former lead smelter site locations.

Date of Government Version: 07/19/2019
Date Data Arrived at EDR: 07/30/2019
Date Made Active in Reports: 09/03/2019
Number of Days to Update: 35

Source: Environmental Protection Agency
Telephone: 703-603-8787
Last EDR Contact: 10/02/2019
Next Scheduled EDR Contact: 01/13/2020
Data Release Frequency: Varies

LEAD SMELTER 2: Lead Smelter Sites
A listing of former lead smelter site locations.

Date of Government Version: 07/19/2019
Date Data Arrived at EDR: 07/30/2019
Date Made Active in Reports: 09/03/2019
Number of Days to Update: 35

Source: Environmental Protection Agency
Telephone: 703-603-8787
Last EDR Contact: 10/02/2019
Next Scheduled EDR Contact: 01/13/2020
Data Release Frequency: Varies

US AIRS (AFS): Aerometric Information Retrieval System Facility Subsystem

Date of Government Version: 10/27/2009
Date Data Arrived at EDR: 11/10/2009
Date Made Active in Reports: 12/08/2009
Number of Days to Update: 28

Source: N/A
Telephone: N/A
Last EDR Contact: 11/12/1996
Next Scheduled EDR Contact: N/A
Data Release Frequency: Annually

US AIRS MINOR: Aerometric Information Retrieval System Facility Subsystem

Date of Government Version: 10/27/2009
Date Data Arrived at EDR: 11/10/2009
Date Made Active in Reports: 12/08/2009
Number of Days to Update: 28

Source: N/A
Telephone: N/A
Last EDR Contact: 11/12/1996
Next Scheduled EDR Contact: N/A
Data Release Frequency: Annually

US MINES: Active Mines & Mineral Plants Database Listing
Active Mines and Mineral Processing Plant operations for commodities monitored by the Minerals Information Team of the USGS.

Date of Government Version: 04/14/2011
Date Data Arrived at EDR: 06/08/2011
Date Made Active in Reports: 09/13/2011
Number of Days to Update: 97

Source: USGS
Telephone: 703-648-7709
Last EDR Contact: 08/30/2019
Next Scheduled EDR Contact: 12/09/2019
Data Release Frequency: Varies

US MINES 2: Active Mines & Mineral Plants Database Listing
Active Mines and Mineral Processing Plant operations for commodities monitored by the Minerals Information Team of the USGS.

Date of Government Version: 04/14/2011
Date Data Arrived at EDR: 06/08/2011
Date Made Active in Reports: 09/13/2011
Number of Days to Update: 97

Source: USGS
Telephone: 703-648-7709
Last EDR Contact: 08/30/2019
Next Scheduled EDR Contact: 12/09/2019
Data Release Frequency: Varies

US MINES 3: Active Mines & Mineral Plants Database Listing

Active Mines and Mineral Processing Plant operations for commodities monitored by the Minerals Information Team of the USGS.

Date of Government Version: 04/14/2011
Date Data Arrived at EDR: 06/08/2011
Date Made Active in Reports: 09/13/2011
Number of Days to Update: 97

Source: USGS
Telephone: 703-648-7709
Last EDR Contact: 08/30/2019
Next Scheduled EDR Contact: 12/09/2019
Data Release Frequency: Varies

ABANDONED MINES: Abandoned Mines

An inventory of land and water impacted by past mining (primarily coal mining) is maintained by OSMRE to provide information needed to implement the Surface Mining Control and Reclamation Act of 1977 (SMCRA). The inventory contains information on the location, type, and extent of AML impacts, as well as, information on the cost associated with the reclamation of those problems. The inventory is based upon field surveys by State, Tribal, and OSMRE program officials. It is dynamic to the extent that it is modified as new problems are identified and existing problems are reclaimed.

Date of Government Version: 03/27/2019
Date Data Arrived at EDR: 03/28/2019
Date Made Active in Reports: 05/01/2019
Number of Days to Update: 34

Source: Department of Interior
Telephone: 202-208-2609
Last EDR Contact: 09/10/2019
Next Scheduled EDR Contact: 12/23/2019
Data Release Frequency: Quarterly

FINDS: Facility Index System/Facility Registry System

Facility Index System. FINDS contains both facility information and 'pointers' to other sources that contain more detail. EDR includes the following FINDS databases in this report: PCS (Permit Compliance System), AIRS (Aerometric Information Retrieval System), DOCKET (Enforcement Docket used to manage and track information on civil judicial enforcement cases for all environmental statutes), FURS (Federal Underground Injection Control), C-DOCKET (Criminal Docket System used to track criminal enforcement actions for all environmental statutes), FFIS (Federal Facilities Information System), STATE (State Environmental Laws and Statutes), and PADS (PCB Activity Data System).

Date of Government Version: 05/03/2019
Date Data Arrived at EDR: 06/05/2019
Date Made Active in Reports: 09/03/2019
Number of Days to Update: 90

Source: EPA
Telephone: (415) 947-8000
Last EDR Contact: 09/04/2019
Next Scheduled EDR Contact: 12/16/2019
Data Release Frequency: Quarterly

UXO: Unexploded Ordnance Sites

A listing of unexploded ordnance site locations

Date of Government Version: 12/31/2017
Date Data Arrived at EDR: 01/17/2019
Date Made Active in Reports: 04/01/2019
Number of Days to Update: 74

Source: Department of Defense
Telephone: 703-704-1564
Last EDR Contact: 07/15/2019
Next Scheduled EDR Contact: 10/28/2019
Data Release Frequency: Varies

DOCKET HWC: Hazardous Waste Compliance Docket Listing

A complete list of the Federal Agency Hazardous Waste Compliance Docket Facilities.

Date of Government Version: 05/31/2018
Date Data Arrived at EDR: 07/26/2018
Date Made Active in Reports: 10/05/2018
Number of Days to Update: 71

Source: Environmental Protection Agency
Telephone: 202-564-0527
Last EDR Contact: 08/21/2019
Next Scheduled EDR Contact: 12/09/2019
Data Release Frequency: Varies

ECHO: Enforcement & Compliance History Information

ECHO provides integrated compliance and enforcement information for about 800,000 regulated facilities nationwide.

Date of Government Version: 07/06/2019
Date Data Arrived at EDR: 07/09/2019
Date Made Active in Reports: 10/02/2019
Number of Days to Update: 85

Source: Environmental Protection Agency
Telephone: 202-564-2280
Last EDR Contact: 10/08/2019
Next Scheduled EDR Contact: 01/20/2020
Data Release Frequency: Quarterly

FUELS PROGRAM: EPA Fuels Program Registered Listing

This listing includes facilities that are registered under the Part 80 (Code of Federal Regulations) EPA Fuels Programs. All companies now are required to submit new and updated registrations.

Date of Government Version: 05/20/2019
Date Data Arrived at EDR: 05/21/2019
Date Made Active in Reports: 08/08/2019
Number of Days to Update: 79

Source: EPA
Telephone: 800-385-6164
Last EDR Contact: 08/20/2019
Next Scheduled EDR Contact: 12/02/2019
Data Release Frequency: Quarterly

Other Ascertainable Records

CA BOND EXP. PLAN: Bond Expenditure Plan

Department of Health Services developed a site-specific expenditure plan as the basis for an appropriation of Hazardous Substance Cleanup Bond Act funds. It is not updated.

Date of Government Version: 01/01/1989
Date Data Arrived at EDR: 07/27/1994
Date Made Active in Reports: 08/02/1994
Number of Days to Update: 6

Source: Department of Health Services
Telephone: 916-255-2118
Last EDR Contact: 05/31/1994
Next Scheduled EDR Contact: N/A
Data Release Frequency: No Update Planned

CA CORTESE: "Cortese" Hazardous Waste & Substances Sites List

The sites for the list are designated by the State Water Resource Control Board (LUST), the Integrated Waste Board (SWF/LS), and the Department of Toxic Substances Control (Cal-Sites).

Date of Government Version: 06/24/2019
Date Data Arrived at EDR: 06/25/2019
Date Made Active in Reports: 08/21/2019
Number of Days to Update: 57

Source: CAL EPA/Office of Emergency Information
Telephone: 916-323-3400
Last EDR Contact: 09/24/2019
Next Scheduled EDR Contact: 01/06/2020
Data Release Frequency: Quarterly

CA CUPA SAN FRANCISCO CO: CUPA Facility Listing

Cupa facilities

Date of Government Version: 04/18/2019
Date Data Arrived at EDR: 04/19/2019
Date Made Active in Reports: 04/30/2019
Number of Days to Update: 11

Source: San Francisco County Department of Environmental Health
Telephone: 415-252-3896
Last EDR Contact: 07/31/2019
Next Scheduled EDR Contact: 11/18/2019
Data Release Frequency: Varies

CA CUPA LIVERMORE-PLEASANTON: CUPA Facility Listing

list of facilities associated with the various CUPA programs in Livermore-Pleasanton

Date of Government Version: 05/01/2019
Date Data Arrived at EDR: 05/14/2019
Date Made Active in Reports: 07/17/2019
Number of Days to Update: 64

Source: Livermore-Pleasanton Fire Department
Telephone: 925-454-2361
Last EDR Contact: 08/15/2019
Next Scheduled EDR Contact: 11/25/2019
Data Release Frequency: Varies

CA DRYCLEAN SOUTH COAST: South Coast Air Quality Management District Drycleaner Listing

A listing of dry cleaners in the South Coast Air Quality Management District

Date of Government Version: 03/19/2019
Date Data Arrived at EDR: 03/22/2019
Date Made Active in Reports: 04/09/2019
Number of Days to Update: 18

Source: South Coast Air Quality Management District
Telephone: 909-396-3211
Last EDR Contact: 08/21/2019
Next Scheduled EDR Contact: 12/09/2019
Data Release Frequency: Varies

CA DRYCLEAN AVAQMD: Antelope Valley Air Quality Management District Drycleaner Listing
A listing of dry cleaners in the Antelope Valley Air Quality Management District.

Date of Government Version: 06/03/2019
Date Data Arrived at EDR: 06/04/2019
Date Made Active in Reports: 08/08/2019
Number of Days to Update: 65

Source: Antelope Valley Air Quality Management District
Telephone: 661-723-8070
Last EDR Contact: 08/28/2019
Next Scheduled EDR Contact: 12/16/2019
Data Release Frequency: Varies

CA DRYCLEANERS: Cleaner Facilities
A list of drycleaner related facilities that have EPA ID numbers. These are facilities with certain SIC codes: power laundries, family and commercial; garment pressing and cleaner's agents; linen supply; coin-operated laundries and cleaning; drycleaning plants, except rugs; carpet and upholster cleaning; industrial launderers; laundry and garment services.

Date of Government Version: 06/04/2019
Date Data Arrived at EDR: 06/28/2019
Date Made Active in Reports: 08/22/2019
Number of Days to Update: 55

Source: Department of Toxic Substance Control
Telephone: 916-327-4498
Last EDR Contact: 08/28/2019
Next Scheduled EDR Contact: 12/16/2019
Data Release Frequency: Annually

CA EMI: Emissions Inventory Data
Toxics and criteria pollutant emissions data collected by the ARB and local air pollution agencies.

Date of Government Version: 12/31/2017
Date Data Arrived at EDR: 06/24/2019
Date Made Active in Reports: 08/22/2019
Number of Days to Update: 59

Source: California Air Resources Board
Telephone: 916-322-2990
Last EDR Contact: 09/18/2019
Next Scheduled EDR Contact: 12/30/2019
Data Release Frequency: Varies

CA ENF: Enforcement Action Listing
A listing of Water Board Enforcement Actions. Formal is everything except Oral/Verbal Communication, Notice of Violation, Expedited Payment Letter, and Staff Enforcement Letter.

Date of Government Version: 07/19/2019
Date Data Arrived at EDR: 07/22/2019
Date Made Active in Reports: 09/26/2019
Number of Days to Update: 66

Source: State Water Resoruces Control Board
Telephone: 916-445-9379
Last EDR Contact: 07/18/2019
Next Scheduled EDR Contact: 11/04/2019
Data Release Frequency: Varies

CA Financial Assurance 1: Financial Assurance Information Listing
Financial Assurance information

Date of Government Version: 07/19/2019
Date Data Arrived at EDR: 07/23/2019
Date Made Active in Reports: 09/30/2019
Number of Days to Update: 69

Source: Department of Toxic Substances Control
Telephone: 916-255-3628
Last EDR Contact: 07/19/2019
Next Scheduled EDR Contact: 11/04/2019
Data Release Frequency: Varies

CA Financial Assurance 2: Financial Assurance Information Listing
A listing of financial assurance information for solid waste facilities. Financial assurance is intended to ensure that resources are available to pay for the cost of closure, post-closure care, and corrective measures if the owner or operator of a regulated facility is unable or unwilling to pay.

Date of Government Version: 05/15/2019
Date Data Arrived at EDR: 05/16/2019
Date Made Active in Reports: 07/18/2019
Number of Days to Update: 63

Source: California Integrated Waste Management Board
Telephone: 916-341-6066
Last EDR Contact: 08/07/2019
Next Scheduled EDR Contact: 11/25/2019
Data Release Frequency: Varies

CA HAZNET: Facility and Manifest Data

Facility and Manifest Data. The data is extracted from the copies of hazardous waste manifests received each year by the DTSC. The annual volume of manifests is typically 700,000 - 1,000,000 annually, representing approximately 350,000 - 500,000 shipments. Data are from the manifests submitted without correction, and therefore many contain some invalid values for data elements such as generator ID, TSD ID, waste category, and disposal method. This database begins with calendar year 1993.

Date of Government Version: 12/31/2017
Date Data Arrived at EDR: 05/29/2019
Date Made Active in Reports: 07/22/2019
Number of Days to Update: 54

Source: California Environmental Protection Agency
Telephone: 916-255-1136
Last EDR Contact: 07/12/2019
Next Scheduled EDR Contact: 10/21/2019
Data Release Frequency: Annually

CA ICE: ICE

Contains data pertaining to the Permitted Facilities with Inspections / Enforcements sites tracked in Envirostor.

Date of Government Version: 05/20/2019
Date Data Arrived at EDR: 05/21/2019
Date Made Active in Reports: 07/18/2019
Number of Days to Update: 58

Source: Department of Toxic Subsances Control
Telephone: 877-786-9427
Last EDR Contact: 08/20/2019
Next Scheduled EDR Contact: 12/02/2019
Data Release Frequency: Quarterly

CA HIST CORTESE: Hazardous Waste & Substance Site List

The sites for the list are designated by the State Water Resource Control Board [LUST], the Integrated Waste Board [SWF/LS], and the Department of Toxic Substances Control [CALSITES]. This listing is no longer updated by the state agency.

Date of Government Version: 04/01/2001
Date Data Arrived at EDR: 01/22/2009
Date Made Active in Reports: 04/08/2009
Number of Days to Update: 76

Source: Department of Toxic Substances Control
Telephone: 916-323-3400
Last EDR Contact: 01/22/2009
Next Scheduled EDR Contact: N/A
Data Release Frequency: No Update Planned

CA HWP: EnviroStor Permitted Facilities Listing

Detailed information on permitted hazardous waste facilities and corrective action ("cleanups") tracked in EnviroStor.

Date of Government Version: 05/20/2019
Date Data Arrived at EDR: 05/21/2019
Date Made Active in Reports: 07/18/2019
Number of Days to Update: 58

Source: Department of Toxic Substances Control
Telephone: 916-323-3400
Last EDR Contact: 08/20/2019
Next Scheduled EDR Contact: 12/02/2019
Data Release Frequency: Quarterly

CA HWT: Registered Hazardous Waste Transporter Database

A listing of hazardous waste transporters. In California, unless specifically exempted, it is unlawful for any person to transport hazardous wastes unless the person holds a valid registration issued by DTSC. A hazardous waste transporter registration is valid for one year and is assigned a unique registration number.

Date of Government Version: 07/08/2019
Date Data Arrived at EDR: 07/09/2019
Date Made Active in Reports: 09/20/2019
Number of Days to Update: 73

Source: Department of Toxic Substances Control
Telephone: 916-440-7145
Last EDR Contact: 10/08/2019
Next Scheduled EDR Contact: 01/20/2020
Data Release Frequency: Quarterly

CA MINES: Mines Site Location Listing
A listing of mine site locations from the Office of Mine Reclamation.

Date of Government Version: 06/10/2019
Date Data Arrived at EDR: 06/11/2019
Date Made Active in Reports: 08/15/2019
Number of Days to Update: 65

Source: Department of Conservation
Telephone: 916-322-1080
Last EDR Contact: 09/09/2019
Next Scheduled EDR Contact: 12/23/2019
Data Release Frequency: Quarterly

CA MWMP: Medical Waste Management Program Listing
The Medical Waste Management Program (MWMP) ensures the proper handling and disposal of medical waste by permitting and inspecting medical waste Offsite Treatment Facilities (PDF) and Transfer Stations (PDF) throughout the state. MWMP also oversees all Medical Waste Transporters.

Date of Government Version: 05/17/2019
Date Data Arrived at EDR: 06/04/2019
Date Made Active in Reports: 08/09/2019
Number of Days to Update: 66

Source: Department of Public Health
Telephone: 916-558-1784
Last EDR Contact: 09/04/2019
Next Scheduled EDR Contact: 12/16/2019
Data Release Frequency: Varies

CA NPDES: NPDES Permits Listing
A listing of NPDES permits, including stormwater.

Date of Government Version: 05/13/2019
Date Data Arrived at EDR: 05/14/2019
Date Made Active in Reports: 07/17/2019
Number of Days to Update: 64

Source: State Water Resources Control Board
Telephone: 916-445-9379
Last EDR Contact: 08/13/2019
Next Scheduled EDR Contact: 11/25/2019
Data Release Frequency: Quarterly

CA PEST LIC: Pesticide Regulation Licenses Listing
A listing of licenses and certificates issued by the Department of Pesticide Regulation. The DPR issues licenses and/or certificates to: Persons and businesses that apply or sell pesticides; Pest control dealers and brokers; Persons who advise on agricultural pesticide applications.

Date of Government Version: 06/04/2019
Date Data Arrived at EDR: 06/04/2019
Date Made Active in Reports: 08/09/2019
Number of Days to Update: 66

Source: Department of Pesticide Regulation
Telephone: 916-445-4038
Last EDR Contact: 09/04/2019
Next Scheduled EDR Contact: 12/16/2019
Data Release Frequency: Quarterly

CA PROC: Certified Processors Database
A listing of certified processors.

Date of Government Version: 06/11/2019
Date Data Arrived at EDR: 06/12/2019
Date Made Active in Reports: 08/15/2019
Number of Days to Update: 64

Source: Department of Conservation
Telephone: 916-323-3836
Last EDR Contact: 09/09/2019
Next Scheduled EDR Contact: 12/23/2019
Data Release Frequency: Quarterly

CA NOTIFY 65: Proposition 65 Records
Listings of all Proposition 65 incidents reported to counties by the State Water Resources Control Board and the Regional Water Quality Control Board. This database is no longer updated by the reporting agency.

Date of Government Version: 06/17/2019
Date Data Arrived at EDR: 06/18/2019
Date Made Active in Reports: 08/22/2019
Number of Days to Update: 65

Source: State Water Resources Control Board
Telephone: 916-445-3846
Last EDR Contact: 09/16/2019
Next Scheduled EDR Contact: 12/30/2019
Data Release Frequency: No Update Planned

CA UIC: UIC Listing
A listing of wells identified as underground injection wells, in the California Oil and Gas Wells database.

Date of Government Version: 04/27/2018
Date Data Arrived at EDR: 06/13/2018
Date Made Active in Reports: 07/17/2018
Number of Days to Update: 34

Source: Deaprtment of Conservation
Telephone: 916-445-2408
Last EDR Contact: 08/20/2019
Next Scheduled EDR Contact: 12/23/2019
Data Release Frequency: Varies

CA UIC GEO: Underground Injection Control Sites (GEOTRACKER)
Underground control injection sites

Date of Government Version: 06/10/2019
Date Data Arrived at EDR: 06/11/2019
Date Made Active in Reports: 07/24/2019
Number of Days to Update: 43

Source: State Water Resource Control Board
Telephone: 866-480-1028
Last EDR Contact: 09/09/2019
Next Scheduled EDR Contact: 12/23/2019
Data Release Frequency: Varies

CA WASTEWATER PITS: Oil Wastewater Pits Listing
Water officials discovered that oil producers have been dumping chemical-laden wastewater into hundreds of unlined pits that are operating without proper permits. Inspections completed by the Central Valley Regional Water Quality Control Board revealed the existence of previously unidentified waste sites. The water boards review found that more than one-third of the region's active disposal pits are operating without permission.

Date of Government Version: 05/08/2018
Date Data Arrived at EDR: 07/11/2018
Date Made Active in Reports: 09/13/2018
Number of Days to Update: 64

Source: RWQCB, Central Valley Region
Telephone: 559-445-5577
Last EDR Contact: 07/12/2019
Next Scheduled EDR Contact: 10/21/2019
Data Release Frequency: Varies

CA WDS: Waste Discharge System
Sites which have been issued waste discharge requirements.

Date of Government Version: 06/19/2007
Date Data Arrived at EDR: 06/20/2007
Date Made Active in Reports: 06/29/2007
Number of Days to Update: 9

Source: State Water Resources Control Board
Telephone: 916-341-5227
Last EDR Contact: 08/14/2019
Next Scheduled EDR Contact: 12/02/2019
Data Release Frequency: No Update Planned

CA WIP: Well Investigation Program Case List
Well Investigation Program case in the San Gabriel and San Fernando Valley area.

Date of Government Version: 07/03/2009
Date Data Arrived at EDR: 07/21/2009
Date Made Active in Reports: 08/03/2009
Number of Days to Update: 13

Source: Los Angeles Water Quality Control Board
Telephone: 213-576-6726
Last EDR Contact: 09/19/2019
Next Scheduled EDR Contact: 01/06/2020
Data Release Frequency: No Update Planned

CA MILITARY PRIV SITES: Military Privatized Sites (GEOTRACKER)
Military privatized sites

Date of Government Version: 06/10/2019
Date Data Arrived at EDR: 06/11/2019
Date Made Active in Reports: 07/24/2019
Number of Days to Update: 43

Source: State Water Resources Control Board
Telephone: 866-480-1028
Last EDR Contact: 09/09/2019
Next Scheduled EDR Contact: 12/23/2019
Data Release Frequency: Varies

CA PROJECT: Project Sites (GEOTRACKER)
Projects sites

Date of Government Version: 06/10/2019
Date Data Arrived at EDR: 06/11/2019
Date Made Active in Reports: 07/24/2019
Number of Days to Update: 43

Source: State Water Resources Control Board
Telephone: 866-480-1028
Last EDR Contact: 09/09/2019
Next Scheduled EDR Contact: 12/23/2019
Data Release Frequency: Varies

CA WDR: Waste Discharge Requirements Listing

In general, the Waste Discharge Requirements (WDRs) Program (sometimes also referred to as the "Non Chapter 15 (Non 15) Program") regulates point discharges that are exempt pursuant to Subsection 20090 of Title 27 and not subject to the Federal Water Pollution Control Act. Exemptions from Title 27 may be granted for nine categories of discharges (e.g., sewage, wastewater, etc.) that meet, and continue to meet, the preconditions listed for each specific exemption. The scope of the WDRs Program also includes the discharge of wastes classified as inert, pursuant to section 20230 of Title 27.

Date of Government Version: 06/11/2019
Date Data Arrived at EDR: 06/12/2019
Date Made Active in Reports: 08/15/2019
Number of Days to Update: 64

Source: State Water Resources Control Board
Telephone: 916-341-5810
Last EDR Contact: 09/09/2019
Next Scheduled EDR Contact: 12/23/2019
Data Release Frequency: Quarterly

CA CIWQS: California Integrated Water Quality System

The California Integrated Water Quality System (CIWQS) is a computer system used by the State and Regional Water Quality Control Boards to track information about places of environmental interest, manage permits and other orders, track inspections, and manage violations and enforcement activities.

Date of Government Version: 06/04/2019
Date Data Arrived at EDR: 06/04/2019
Date Made Active in Reports: 08/08/2019
Number of Days to Update: 65

Source: State Water Resources Control Board
Telephone: 866-794-4977
Last EDR Contact: 09/04/2019
Next Scheduled EDR Contact: 12/16/2019
Data Release Frequency: Varies

CA CERS: CalEPA Regulated Site Portal Data

The CalEPA Regulated Site Portal database combines data about environmentally regulated sites and facilities in California into a single database. It combines data from a variety of state and federal databases, and provides an overview of regulated activities across the spectrum of environmental programs for any given location in California. These activities include hazardous materials and waste, state and federal cleanups, impacted ground and surface waters, and toxic materials

Date of Government Version: 08/14/2019
Date Data Arrived at EDR: 08/14/2019
Date Made Active in Reports: 08/21/2019
Number of Days to Update: 7

Source: California Environmental Protection Agency
Telephone: 916-323-2514
Last EDR Contact: 08/14/2019
Next Scheduled EDR Contact: 11/04/2019
Data Release Frequency: Varies

CA NON-CASE INFO: Non-Case Information Sites (GEOTRACKER)

Non-Case Information sites

Date of Government Version: 06/10/2019
Date Data Arrived at EDR: 06/11/2019
Date Made Active in Reports: 07/24/2019
Number of Days to Update: 43

Source: State Water Resources Control Board
Telephone: 866-480-1028
Last EDR Contact: 09/09/2019
Next Scheduled EDR Contact: 12/23/2019
Data Release Frequency: Varies

CA OTHER OIL GAS: Other Oil & Gas Projects Sites (GEOTRACKER)

Other Oil & Gas Projects sites

Date of Government Version: 06/10/2019
Date Data Arrived at EDR: 06/11/2019
Date Made Active in Reports: 07/24/2019
Number of Days to Update: 43

Source: State Water Resources Control Board
Telephone: 866-480-1028
Last EDR Contact: 09/09/2019
Next Scheduled EDR Contact: 12/23/2019
Data Release Frequency: Varies

CA PROD WATER PONDS: Produced Water Ponds Sites (GEOTRACKER)
Produced water ponds sites

Date of Government Version: 06/10/2019
Date Data Arrived at EDR: 06/11/2019
Date Made Active in Reports: 07/24/2019
Number of Days to Update: 43

Source: State Water Resources Control Board
Telephone: 866-480-1028
Last EDR Contact: 09/09/2019
Next Scheduled EDR Contact: 12/23/2019
Data Release Frequency: Varies

CA SAMPLING POINT: Sampling Point ? Public Sites (GEOTRACKER)
Sampling point - public sites

Date of Government Version: 06/10/2019
Date Data Arrived at EDR: 06/11/2019
Date Made Active in Reports: 07/24/2019
Number of Days to Update: 43

Source: State Water Resources Control Board
Telephone: 866-480-1028
Last EDR Contact: 09/09/2019
Next Scheduled EDR Contact: 12/23/2019
Data Release Frequency: Varies

CA WELL STIM PROJ: Well Stimulation Project (GEOTRACKER)
Includes areas of groundwater monitoring plans, a depiction of the monitoring network, and the facilities, boundaries, and subsurface characteristics of the oilfield and the features (oil and gas wells, produced water ponds, UIC wells, water supply wells, etc?) being monitored

Date of Government Version: 06/10/2019
Date Data Arrived at EDR: 06/11/2019
Date Made Active in Reports: 07/24/2019
Number of Days to Update: 43

Source: State Water Resources Control Board
Telephone: 866-480-1028
Last EDR Contact: 09/09/2019
Next Scheduled EDR Contact: 12/23/2019
Data Release Frequency: Varies

EDR MGP: EDR Proprietary Manufactured Gas Plants
The EDR Proprietary Manufactured Gas Plant Database includes records of coal gas plants (manufactured gas plants) compiled by EDR's researchers. Manufactured gas sites were used in the United States from the 1800's to 1950's to produce a gas that could be distributed and used as fuel. These plants used whale oil, rosin, coal, or a mixture of coal, oil, and water that also produced a significant amount of waste. Many of the byproducts of the gas production, such as coal tar (oily waste containing volatile and non-volatile chemicals), sludges, oils and other compounds are potentially hazardous to human health and the environment. The byproduct from this process was frequently disposed of directly at the plant site and can remain or spread slowly, serving as a continuous source of soil and groundwater contamination.

Date of Government Version: N/A
Date Data Arrived at EDR: N/A
Date Made Active in Reports: N/A
Number of Days to Update: N/A

Source: EDR, Inc.
Telephone: N/A
Last EDR Contact: N/A
Next Scheduled EDR Contact: N/A
Data Release Frequency: No Update Planned

EDR Hist Auto: EDR Exclusive Historical Auto Stations
EDR has searched selected national collections of business directories and has collected listings of potential gas station/filling station/service station sites that were available to EDR researchers. EDR's review was limited to those categories of sources that might, in EDR's opinion, include gas station/filling station/service station establishments. The categories reviewed included, but were not limited to gas, gas station, gasoline station, filling station, auto, automobile repair, auto service station, service station, etc. This database falls within a category of information EDR classifies as "High Risk Historical Records", or HRHR. EDR's HRHR effort presents unique and sometimes proprietary data about past sites and operations that typically create environmental concerns, but may not show up in current government records searches.

Date of Government Version: N/A
Date Data Arrived at EDR: N/A
Date Made Active in Reports: N/A
Number of Days to Update: N/A

Source: EDR, Inc.
Telephone: N/A
Last EDR Contact: N/A
Next Scheduled EDR Contact: N/A
Data Release Frequency: Varies

EDR Hist Cleaner: EDR Exclusive Historical Cleaners

EDR has searched selected national collections of business directories and has collected listings of potential dry cleaner sites that were available to EDR researchers. EDR's review was limited to those categories of sources that might, in EDR's opinion, include dry cleaning establishments. The categories reviewed included, but were not limited to dry cleaners, cleaners, laundry, laundromat, cleaning/laundry, wash & dry etc. This database falls within a category of information EDR classifies as "High Risk Historical Records", or HRHR. EDR's HRHR effort presents unique and sometimes proprietary data about past sites and operations that typically create environmental concerns, but may not show up in current government records searches.

Date of Government Version: N/A
Date Data Arrived at EDR: N/A
Date Made Active in Reports: N/A
Number of Days to Update: N/A

Source: EDR, Inc.
Telephone: N/A
Last EDR Contact: N/A
Next Scheduled EDR Contact: N/A
Data Release Frequency: Varies

EDR RECOVERED GOVERNMENT ARCHIVES

Exclusive Recovered Govt. Archives

CA RGA LF: Recovered Government Archive Solid Waste Facilities List

The EDR Recovered Government Archive Landfill database provides a list of landfills derived from historical databases and includes many records that no longer appear in current government lists. Compiled from Records formerly available from the Department of Resources Recycling and Recovery in California.

Date of Government Version: N/A
Date Data Arrived at EDR: 07/01/2013
Date Made Active in Reports: 01/13/2014
Number of Days to Update: 196

Source: Department of Resources Recycling and Recovery
Telephone: N/A
Last EDR Contact: 06/01/2012
Next Scheduled EDR Contact: N/A
Data Release Frequency: Varies

CA RGA LUST: Recovered Government Archive Leaking Underground Storage Tank

The EDR Recovered Government Archive Leaking Underground Storage Tank database provides a list of LUST incidents derived from historical databases and includes many records that no longer appear in current government lists. Compiled from Records formerly available from the State Water Resources Control Board in California.

Date of Government Version: N/A
Date Data Arrived at EDR: 07/01/2013
Date Made Active in Reports: 12/30/2013
Number of Days to Update: 182

Source: State Water Resources Control Board
Telephone: N/A
Last EDR Contact: 06/01/2012
Next Scheduled EDR Contact: N/A
Data Release Frequency: Varies

COUNTY RECORDS

ALAMEDA COUNTY:

Contaminated Sites

A listing of contaminated sites overseen by the Toxic Release Program (oil and groundwater contamination from chemical releases and spills) and the Leaking Underground Storage Tank Program (soil and ground water contamination from leaking petroleum USTs).

Date of Government Version: 01/09/2019
Date Data Arrived at EDR: 01/11/2019
Date Made Active in Reports: 03/05/2019
Number of Days to Update: 53

Source: Alameda County Environmental Health Services
Telephone: 510-567-6700
Last EDR Contact: 10/02/2019
Next Scheduled EDR Contact: 01/20/2020
Data Release Frequency: Semi-Annually

Underground Tanks

Underground storage tank sites located in Alameda county.

Date of Government Version: 04/10/2019
Date Data Arrived at EDR: 04/11/2019
Date Made Active in Reports: 06/20/2019
Number of Days to Update: 70

Source: Alameda County Environmental Health Services
Telephone: 510-567-6700
Last EDR Contact: 10/02/2019
Next Scheduled EDR Contact: 04/24/2047
Data Release Frequency: Semi-Annually

AMADOR COUNTY:

CUPA Facility List
Cupa Facility List

Date of Government Version: 06/27/2019
Date Data Arrived at EDR: 06/28/2019
Date Made Active in Reports: 07/24/2019
Number of Days to Update: 26

Source: Amador County Environmental Health
Telephone: 209-223-6439
Last EDR Contact: 08/28/2019
Next Scheduled EDR Contact: 12/16/2019
Data Release Frequency: Varies

BUTTE COUNTY:

CUPA Facility Listing
Cupa facility list.

Date of Government Version: 04/21/2017
Date Data Arrived at EDR: 04/25/2017
Date Made Active in Reports: 08/09/2017
Number of Days to Update: 106

Source: Public Health Department
Telephone: 530-538-7149
Last EDR Contact: 10/02/2019
Next Scheduled EDR Contact: 01/20/2020
Data Release Frequency: No Update Planned

CALVERAS COUNTY:

CUPA Facility Listing
Cupa Facility Listing

Date of Government Version: 05/01/2019
Date Data Arrived at EDR: 05/02/2019
Date Made Active in Reports: 05/29/2019
Number of Days to Update: 27

Source: Calveras County Environmental Health
Telephone: 209-754-6399
Last EDR Contact: 09/23/2019
Next Scheduled EDR Contact: 01/06/2020
Data Release Frequency: Quarterly

COLUSA COUNTY:

CUPA Facility List
Cupa facility list.

Date of Government Version: 05/17/2019
Date Data Arrived at EDR: 05/21/2019
Date Made Active in Reports: 07/18/2019
Number of Days to Update: 58

Source: Health & Human Services
Telephone: 530-458-0396
Last EDR Contact: 08/14/2019
Next Scheduled EDR Contact: 11/18/2019
Data Release Frequency: Semi-Annually

CONTRA COSTA COUNTY:

Site List
List includes sites from the underground tank, hazardous waste generator and business plan/2185 programs.

Date of Government Version: 05/22/2019
Date Data Arrived at EDR: 05/23/2019
Date Made Active in Reports: 07/18/2019
Number of Days to Update: 56

Source: Contra Costa Health Services Department
Telephone: 925-646-2286
Last EDR Contact: 07/26/2019
Next Scheduled EDR Contact: 11/11/2019
Data Release Frequency: Semi-Annually

DEL NORTE COUNTY:

CUPA Facility List
Cupa Facility list

Date of Government Version: 02/20/2019
Date Data Arrived at EDR: 05/01/2019
Date Made Active in Reports: 05/30/2019
Number of Days to Update: 29

Source: Del Norte County Environmental Health Division
Telephone: 707-465-0426
Last EDR Contact: 07/25/2019
Next Scheduled EDR Contact: 11/11/2019
Data Release Frequency: Varies

EL DORADO COUNTY:

CUPA Facility List
CUPA facility list.

Date of Government Version: 06/05/2019
Date Data Arrived at EDR: 06/06/2019
Date Made Active in Reports: 07/23/2019
Number of Days to Update: 47

Source: El Dorado County Environmental Management Department
Telephone: 530-621-6623
Last EDR Contact: 09/05/2019
Next Scheduled EDR Contact: 11/11/2019
Data Release Frequency: Varies

FRESNO COUNTY:

CUPA Resources List
Certified Unified Program Agency. CUPA's are responsible for implementing a unified hazardous materials and hazardous waste management regulatory program. The agency provides oversight of businesses that deal with hazardous materials, operate underground storage tanks or aboveground storage tanks.

Date of Government Version: 07/11/2019
Date Data Arrived at EDR: 07/11/2019
Date Made Active in Reports: 09/20/2019
Number of Days to Update: 71

Source: Dept. of Community Health
Telephone: 559-445-3271
Last EDR Contact: 09/25/2019
Next Scheduled EDR Contact: 01/13/2020
Data Release Frequency: Semi-Annually

GLENN COUNTY:

CUPA Facility List
Cupa facility list

Date of Government Version: 01/22/2018
Date Data Arrived at EDR: 01/24/2018
Date Made Active in Reports: 03/14/2018
Number of Days to Update: 49

Source: Glenn County Air Pollution Control District
Telephone: 830-934-6500
Last EDR Contact: 07/19/2019
Next Scheduled EDR Contact: 11/04/2019
Data Release Frequency: No Update Planned

HUMBOLDT COUNTY:

CUPA Facility List
CUPA facility list.

Date of Government Version: 07/08/2019
Date Data Arrived at EDR: 07/10/2019
Date Made Active in Reports: 09/20/2019
Number of Days to Update: 72

Source: Humboldt County Environmental Health
Telephone: N/A
Last EDR Contact: 08/19/2019
Next Scheduled EDR Contact: 12/02/2019
Data Release Frequency: Semi-Annually

IMPERIAL COUNTY:

CUPA Facility List
Cupa facility list.

Date of Government Version: 07/19/2019
Date Data Arrived at EDR: 07/23/2019
Date Made Active in Reports: 09/26/2019
Number of Days to Update: 65

Source: San Diego Border Field Office
Telephone: 760-339-2777
Last EDR Contact: 07/19/2019
Next Scheduled EDR Contact: 11/04/2019
Data Release Frequency: Varies

INYO COUNTY:

CUPA Facility List
Cupa facility list.

Date of Government Version: 04/02/2018
Date Data Arrived at EDR: 04/03/2018
Date Made Active in Reports: 06/14/2018
Number of Days to Update: 72

Source: Inyo County Environmental Health Services
Telephone: 760-878-0238
Last EDR Contact: 08/14/2019
Next Scheduled EDR Contact: 12/02/2019
Data Release Frequency: Varies

KERN COUNTY:

Underground Storage Tank Sites & Tank Listing
Kern County Sites and Tanks Listing.

Date of Government Version: 08/01/2019
Date Data Arrived at EDR: 08/06/2019
Date Made Active in Reports: 10/08/2019
Number of Days to Update: 63

Source: Kern County Environment Health Services Department
Telephone: 661-862-8700
Last EDR Contact: 07/31/2019
Next Scheduled EDR Contact: 11/18/2019
Data Release Frequency: Quarterly

KINGS COUNTY:

CUPA Facility List
A listing of sites included in the county's Certified Unified Program Agency database. California's Secretary for Environmental Protection established the unified hazardous materials and hazardous waste regulatory program as required by chapter 6.11 of the California Health and Safety Code. The Unified Program consolidates the administration, permits, inspections, and enforcement activities.

Date of Government Version: 05/16/2019
Date Data Arrived at EDR: 05/17/2019
Date Made Active in Reports: 05/30/2019
Number of Days to Update: 13

Source: Kings County Department of Public Health
Telephone: 559-584-1411
Last EDR Contact: 08/14/2019
Next Scheduled EDR Contact: 12/02/2019
Data Release Frequency: Varies

LAKE COUNTY:

CUPA Facility List
Cupa facility list

Date of Government Version: 05/30/2019
Date Data Arrived at EDR: 05/31/2019
Date Made Active in Reports: 07/23/2019
Number of Days to Update: 53

Source: Lake County Environmental Health
Telephone: 707-263-1164
Last EDR Contact: 07/15/2019
Next Scheduled EDR Contact: 10/28/2019
Data Release Frequency: Varies

LASSEN COUNTY:

CUPA Facility List
Cupa facility list

Date of Government Version: 07/22/2019
Date Data Arrived at EDR: 07/23/2019
Date Made Active in Reports: 09/26/2019
Number of Days to Update: 65

Source: Lassen County Environmental Health
Telephone: 530-251-8528
Last EDR Contact: 07/19/2019
Next Scheduled EDR Contact: 11/04/2019
Data Release Frequency: Varies

LOS ANGELES COUNTY:

Key Areas of Concerns in Los Angeles County
San Gabriel Valley areas where VOC contamination is at or above the MCL as designated by region 9 EPA office. Date of Government Version: 3/30/2009 Exide Site area is a cleanup plan of lead-impacted soil surrounding the former Exide Facility as designated by the DTSC. Date of Government Version: 7/17/2017

Date of Government Version: 03/30/2009
Date Data Arrived at EDR: 03/31/2009
Date Made Active in Reports: 10/23/2009
Number of Days to Update: 206

Source: N/A
Telephone: N/A
Last EDR Contact: 09/12/2019
Next Scheduled EDR Contact: 12/30/2019
Data Release Frequency: No Update Planned

HMS: Street Number List
Industrial Waste and Underground Storage Tank Sites.

Date of Government Version: 07/09/2019
Date Data Arrived at EDR: 07/11/2019
Date Made Active in Reports: 09/20/2019
Number of Days to Update: 71

Source: Department of Public Works
Telephone: 626-458-3517
Last EDR Contact: 10/02/2019
Next Scheduled EDR Contact: 01/20/2020
Data Release Frequency: Semi-Annually

List of Solid Waste Facilities
Solid Waste Facilities in Los Angeles County.

Date of Government Version: 07/15/2019
Date Data Arrived at EDR: 07/17/2019
Date Made Active in Reports: 09/26/2019
Number of Days to Update: 71

Source: La County Department of Public Works
Telephone: 818-458-5185
Last EDR Contact: 07/17/2019
Next Scheduled EDR Contact: 10/28/2019
Data Release Frequency: Varies

City of Los Angeles Landfills
Landfills owned and maintained by the City of Los Angeles.

Date of Government Version: 01/01/2019
Date Data Arrived at EDR: 01/15/2019
Date Made Active in Reports: 03/07/2019
Number of Days to Update: 51

Source: Engineering & Construction Division
Telephone: 213-473-7869
Last EDR Contact: 07/12/2019
Next Scheduled EDR Contact: 10/28/2019
Data Release Frequency: Varies

Active & Inactive AST Inventory
A listing of active & inactive above ground petroleum storage tank site locations, located in the City of Los Angeles.

Date of Government Version: 06/01/2019
Date Data Arrived at EDR: 06/25/2019
Date Made Active in Reports: 08/22/2019
Number of Days to Update: 58

Source: Los Angeles Fire Department
Telephone: 213-978-3800
Last EDR Contact: 09/27/2019
Next Scheduled EDR Contact: 01/06/2020
Data Release Frequency: Varies

Methane Producing Landfills

This data was created on April 30, 2012 to represent known disposal sites in Los Angeles County that may produce and emanate methane gas. The shapefile contains disposal sites within Los Angeles County that once accepted degradable refuse material. Information used to create this data was extracted from a landfill survey performed by County Engineers (Major Waste System Map, 1973) as well as historical records from CalRecycle, Regional Water Quality Control Board, and Los Angeles County Department of Public Health

Date of Government Version: 04/30/2012
Date Data Arrived at EDR: 04/17/2019
Date Made Active in Reports: 05/29/2019
Number of Days to Update: 42

Source: Los Angeles County Department of Public Works
Telephone: 626-458-6973
Last EDR Contact: 07/19/2019
Next Scheduled EDR Contact: 10/28/2019
Data Release Frequency: No Update Planned

Active & Inactive Hazardous Materials Inventory

A listing of active & inactive hazardous materials facility locations, located in the City of Los Angeles.

Date of Government Version: 06/01/2019
Date Data Arrived at EDR: 06/25/2019
Date Made Active in Reports: 08/22/2019
Number of Days to Update: 58

Source: Los Angeles Fire Department
Telephone: 213-978-3800
Last EDR Contact: 09/27/2019
Next Scheduled EDR Contact: 01/06/2020
Data Release Frequency: Varies

Active & Inactive UST Inventory

A listing of active & inactive underground storage tank site locations and underground storage tank historical sites, located in the City of Los Angeles.

Date of Government Version: 06/01/2019
Date Data Arrived at EDR: 06/25/2019
Date Made Active in Reports: 08/22/2019
Number of Days to Update: 58

Source: Los Angeles Fire Department
Telephone: 213-978-3800
Last EDR Contact: 06/25/2019
Next Scheduled EDR Contact: 10/07/2019
Data Release Frequency: Varies

Site Mitigation List

Industrial sites that have had some sort of spill or complaint.

Date of Government Version: 07/15/2019
Date Data Arrived at EDR: 07/17/2019
Date Made Active in Reports: 08/05/2019
Number of Days to Update: 19

Source: Community Health Services
Telephone: 323-890-7806
Last EDR Contact: 07/17/2019
Next Scheduled EDR Contact: 10/28/2019
Data Release Frequency: Annually

City of El Segundo Underground Storage Tank

Underground storage tank sites located in El Segundo city.

Date of Government Version: 01/21/2017
Date Data Arrived at EDR: 04/19/2017
Date Made Active in Reports: 05/10/2017
Number of Days to Update: 21

Source: City of El Segundo Fire Department
Telephone: 310-524-2236
Last EDR Contact: 07/12/2019
Next Scheduled EDR Contact: 10/28/2019
Data Release Frequency: No Update Planned

City of Long Beach Underground Storage Tank

Underground storage tank sites located in the city of Long Beach.

Date of Government Version: 04/22/2019
Date Data Arrived at EDR: 04/23/2019
Date Made Active in Reports: 06/27/2019
Number of Days to Update: 65

Source: City of Long Beach Fire Department
Telephone: 562-570-2563
Last EDR Contact: 07/19/2019
Next Scheduled EDR Contact: 11/04/2019
Data Release Frequency: Varies

City of Torrance Underground Storage Tank
Underground storage tank sites located in the city of Torrance.

Date of Government Version: 06/27/2019
Date Data Arrived at EDR: 07/30/2019
Date Made Active in Reports: 10/02/2019
Number of Days to Update: 64

Source: City of Torrance Fire Department
Telephone: 310-618-2973
Last EDR Contact: 07/19/2019
Next Scheduled EDR Contact: 11/04/2019
Data Release Frequency: Semi-Annually

MADERA COUNTY:

CUPA Facility List
A listing of sites included in the county's Certified Unified Program Agency database. California's Secretary for Environmental Protection established the unified hazardous materials and hazardous waste regulatory program as required by chapter 6.11 of the California Health and Safety Code. The Unified Program consolidates the administration, permits, inspections, and enforcement activities.

Date of Government Version: 05/28/2019
Date Data Arrived at EDR: 05/30/2019
Date Made Active in Reports: 08/05/2019
Number of Days to Update: 67

Source: Madera County Environmental Health
Telephone: 559-675-7823
Last EDR Contact: 08/14/2019
Next Scheduled EDR Contact: 12/02/2019
Data Release Frequency: Varies

MARIN COUNTY:

Underground Storage Tank Sites
Currently permitted USTs in Marin County.

Date of Government Version: 09/26/2018
Date Data Arrived at EDR: 10/04/2018
Date Made Active in Reports: 11/02/2018
Number of Days to Update: 29

Source: Public Works Department Waste Management
Telephone: 415-473-6647
Last EDR Contact: 09/25/2019
Next Scheduled EDR Contact: 01/13/2020
Data Release Frequency: Semi-Annually

MERCED COUNTY:

CUPA Facility List
CUPA facility list.

Date of Government Version: 05/29/2019
Date Data Arrived at EDR: 05/30/2019
Date Made Active in Reports: 07/22/2019
Number of Days to Update: 53

Source: Merced County Environmental Health
Telephone: 209-381-1094
Last EDR Contact: 08/14/2019
Next Scheduled EDR Contact: 12/02/2019
Data Release Frequency: Varies

MONO COUNTY:

CUPA Facility List
CUPA Facility List

Date of Government Version: 05/23/2019
Date Data Arrived at EDR: 05/30/2019
Date Made Active in Reports: 07/22/2019
Number of Days to Update: 53

Source: Mono County Health Department
Telephone: 760-932-5580
Last EDR Contact: 08/21/2019
Next Scheduled EDR Contact: 12/09/2019
Data Release Frequency: Varies

MONTEREY COUNTY:

CUPA Facility Listing
CUPA Program listing from the Environmental Health Division.

Date of Government Version: 07/25/2019
Date Data Arrived at EDR: 07/30/2019
Date Made Active in Reports: 09/30/2019
Number of Days to Update: 62

Source: Monterey County Health Department
Telephone: 831-796-1297
Last EDR Contact: 09/30/2019
Next Scheduled EDR Contact: 01/13/2020
Data Release Frequency: Varies

NAPA COUNTY:

Sites With Reported Contamination
A listing of leaking underground storage tank sites located in Napa county.

Date of Government Version: 01/09/2017
Date Data Arrived at EDR: 01/11/2017
Date Made Active in Reports: 03/02/2017
Number of Days to Update: 50

Source: Napa County Department of Environmental Management
Telephone: 707-253-4269
Last EDR Contact: 08/21/2019
Next Scheduled EDR Contact: 12/09/2019
Data Release Frequency: No Update Planned

Closed and Operating Underground Storage Tank Sites
Underground storage tank sites located in Napa county.

Date of Government Version: 02/21/2019
Date Data Arrived at EDR: 02/22/2019
Date Made Active in Reports: 03/08/2019
Number of Days to Update: 14

Source: Napa County Department of Environmental Management
Telephone: 707-253-4269
Last EDR Contact: 09/05/2019
Next Scheduled EDR Contact: 12/09/2019
Data Release Frequency: No Update Planned

NEVADA COUNTY:

CUPA Facility List
CUPA facility list.

Date of Government Version: 07/23/2019
Date Data Arrived at EDR: 07/30/2019
Date Made Active in Reports: 10/02/2019
Number of Days to Update: 64

Source: Community Development Agency
Telephone: 530-265-1467
Last EDR Contact: 07/25/2019
Next Scheduled EDR Contact: 11/11/2019
Data Release Frequency: Varies

ORANGE COUNTY:

List of Industrial Site Cleanups
Petroleum and non-petroleum spills.

Date of Government Version: 05/01/2019
Date Data Arrived at EDR: 05/09/2019
Date Made Active in Reports: 05/30/2019
Number of Days to Update: 21

Source: Health Care Agency
Telephone: 714-834-3446
Last EDR Contact: 08/05/2019
Next Scheduled EDR Contact: 11/18/2019
Data Release Frequency: Annually

List of Underground Storage Tank Cleanups
Orange County Underground Storage Tank Cleanups (LUST).

Date of Government Version: 05/01/2019
Date Data Arrived at EDR: 05/09/2019
Date Made Active in Reports: 05/30/2019
Number of Days to Update: 21

Source: Health Care Agency
Telephone: 714-834-3446
Last EDR Contact: 08/05/2019
Next Scheduled EDR Contact: 11/18/2019
Data Release Frequency: Quarterly

List of Underground Storage Tank Facilities
Orange County Underground Storage Tank Facilities (UST).

Date of Government Version: 04/02/2019
Date Data Arrived at EDR: 05/07/2019
Date Made Active in Reports: 07/16/2019
Number of Days to Update: 70

Source: Health Care Agency
Telephone: 714-834-3446
Last EDR Contact: 08/05/2019
Next Scheduled EDR Contact: 11/18/2019
Data Release Frequency: Quarterly

PLACER COUNTY:

Master List of Facilities
List includes aboveground tanks, underground tanks and cleanup sites.

Date of Government Version: 06/03/2019
Date Data Arrived at EDR: 06/04/2019
Date Made Active in Reports: 08/12/2019
Number of Days to Update: 69

Source: Placer County Health and Human Services
Telephone: 530-745-2363
Last EDR Contact: 08/28/2019
Next Scheduled EDR Contact: 12/16/2019
Data Release Frequency: Semi-Annually

PLUMAS COUNTY:

CUPA Facility List
Plumas County CUPA Program facilities.

Date of Government Version: 03/31/2019
Date Data Arrived at EDR: 04/23/2019
Date Made Active in Reports: 06/26/2019
Number of Days to Update: 64

Source: Plumas County Environmental Health
Telephone: 530-283-6355
Last EDR Contact: 07/19/2019
Next Scheduled EDR Contact: 11/04/2019
Data Release Frequency: Varies

RIVERSIDE COUNTY:

Listing of Underground Tank Cleanup Sites
Riverside County Underground Storage Tank Cleanup Sites (LUST).

Date of Government Version: 07/10/2019
Date Data Arrived at EDR: 07/11/2019
Date Made Active in Reports: 09/20/2019
Number of Days to Update: 71

Source: Department of Environmental Health
Telephone: 951-358-5055
Last EDR Contact: 09/16/2019
Next Scheduled EDR Contact: 12/30/2019
Data Release Frequency: Quarterly

Underground Storage Tank Tank List
Underground storage tank sites located in Riverside county.

Date of Government Version: 07/10/2019
Date Data Arrived at EDR: 07/11/2019
Date Made Active in Reports: 09/23/2019
Number of Days to Update: 74

Source: Department of Environmental Health
Telephone: 951-358-5055
Last EDR Contact: 09/16/2019
Next Scheduled EDR Contact: 12/30/2019
Data Release Frequency: Quarterly

SACRAMENTO COUNTY:

Toxic Site Clean-Up List
List of sites where unauthorized releases of potentially hazardous materials have occurred.

Date of Government Version: 05/06/2019
Date Data Arrived at EDR: 06/28/2019
Date Made Active in Reports: 08/22/2019
Number of Days to Update: 55

Source: Sacramento County Environmental Management
Telephone: 916-875-8406
Last EDR Contact: 10/01/2019
Next Scheduled EDR Contact: 01/13/2020
Data Release Frequency: Quarterly

Master Hazardous Materials Facility List

Any business that has hazardous materials on site - hazardous material storage sites, underground storage tanks, waste generators.

Date of Government Version: 05/06/2019
Date Data Arrived at EDR: 06/28/2019
Date Made Active in Reports: 09/13/2019
Number of Days to Update: 77

Source: Sacramento County Environmental Management
Telephone: 916-875-8406
Last EDR Contact: 10/01/2019
Next Scheduled EDR Contact: 01/13/2020
Data Release Frequency: Quarterly

SAN BENITO COUNTY:

CUPA Facility List

Cupa facility list

Date of Government Version: 07/16/2019
Date Data Arrived at EDR: 07/16/2019
Date Made Active in Reports: 09/24/2019
Number of Days to Update: 70

Source: San Benito County Environmental Health
Telephone: N/A
Last EDR Contact: 07/16/2019
Next Scheduled EDR Contact: 11/18/2019
Data Release Frequency: Varies

SAN BERNARDINO COUNTY:

Hazardous Material Permits

This listing includes underground storage tanks, medical waste handlers/generators, hazardous materials handlers, hazardous waste generators, and waste oil generators/handlers.

Date of Government Version: 05/31/2019
Date Data Arrived at EDR: 05/31/2019
Date Made Active in Reports: 07/22/2019
Number of Days to Update: 52

Source: San Bernardino County Fire Department Hazardous Materials Division
Telephone: 909-387-3041
Last EDR Contact: 08/05/2019
Next Scheduled EDR Contact: 11/18/2019
Data Release Frequency: Quarterly

SAN DIEGO COUNTY:

Hazardous Materials Management Division Database

The database includes: HE58 - This report contains the business name, site address, business phone number, establishment 'H' permit number, type of permit, and the business status. HE17 - In addition to providing the same information provided in the HE58 listing, HE17 provides inspection dates, violations received by the establishment, hazardous waste generated, the quantity, method of storage, treatment/disposal of waste and the hauler, and information on underground storage tanks. Unauthorized Release List - Includes a summary of environmental contamination cases in San Diego County (underground tank cases, non-tank cases, groundwater contamination, and soil contamination are included.)

Date of Government Version: 06/04/2019
Date Data Arrived at EDR: 06/04/2019
Date Made Active in Reports: 08/08/2019
Number of Days to Update: 65

Source: Hazardous Materials Management Division
Telephone: 619-338-2268
Last EDR Contact: 09/04/2019
Next Scheduled EDR Contact: 12/16/2019
Data Release Frequency: Quarterly

Solid Waste Facilities
San Diego County Solid Waste Facilities.

Date of Government Version: 04/18/2018
Date Data Arrived at EDR: 04/24/2018
Date Made Active in Reports: 06/19/2018
Number of Days to Update: 56

Source: Department of Health Services
Telephone: 619-338-2209
Last EDR Contact: 07/19/2019
Next Scheduled EDR Contact: 11/04/2019
Data Release Frequency: Varies

Local Oversight Program Listing
A listing of all LOP release sites that are or were under the County of San Diego's jurisdiction. Included are closed or transferred cases, open cases, and cases that did not have a case type indicated. The cases without a case type are mostly complaints; however, some of them could be LOP cases.

Date of Government Version: 07/16/2019
Date Data Arrived at EDR: 07/23/2019
Date Made Active in Reports: 09/30/2019
Number of Days to Update: 69

Source: Department of Environmental Health
Telephone: 858-505-6874
Last EDR Contact: 07/19/2019
Next Scheduled EDR Contact: 11/04/2019
Data Release Frequency: Varies

Environmental Case Listing
The listing contains all underground tank release cases and projects pertaining to properties contaminated with hazardous substances that are actively under review by the Site Assessment and Mitigation Program.

Date of Government Version: 03/23/2010
Date Data Arrived at EDR: 06/15/2010
Date Made Active in Reports: 07/09/2010
Number of Days to Update: 24

Source: San Diego County Department of Environmental Health
Telephone: 619-338-2371
Last EDR Contact: 08/28/2019
Next Scheduled EDR Contact: 12/16/2019
Data Release Frequency: No Update Planned

SAN FRANCISCO COUNTY:

Local Oversite Facilities
A listing of leaking underground storage tank sites located in San Francisco county.

Date of Government Version: 09/19/2008
Date Data Arrived at EDR: 09/19/2008
Date Made Active in Reports: 09/29/2008
Number of Days to Update: 10

Source: Department Of Public Health San Francisco County
Telephone: 415-252-3920
Last EDR Contact: 07/31/2019
Next Scheduled EDR Contact: 11/18/2019
Data Release Frequency: No Update Planned

Underground Storage Tank Information
Underground storage tank sites located in San Francisco county.

Date of Government Version: 08/01/2019
Date Data Arrived at EDR: 08/02/2019
Date Made Active in Reports: 10/08/2019
Number of Days to Update: 67

Source: Department of Public Health
Telephone: 415-252-3920
Last EDR Contact: 07/31/2019
Next Scheduled EDR Contact: 11/18/2019
Data Release Frequency: Quarterly

SAN JOAQUIN COUNTY:

San Joaquin Co. UST
A listing of underground storage tank locations in San Joaquin county.

Date of Government Version: 06/22/2018
Date Data Arrived at EDR: 06/26/2018
Date Made Active in Reports: 07/11/2018
Number of Days to Update: 15

Source: Environmental Health Department
Telephone: N/A
Last EDR Contact: 09/11/2019
Next Scheduled EDR Contact: 12/29/2019
Data Release Frequency: Semi-Annually

SAN LUIS OBISPO COUNTY:

CUPA Facility List
Cupa Facility List.

Date of Government Version: 05/20/2019
Date Data Arrived at EDR: 05/21/2019
Date Made Active in Reports: 07/18/2019
Number of Days to Update: 58

Source: San Luis Obispo County Public Health Department
Telephone: 805-781-5596
Last EDR Contact: 08/14/2019
Next Scheduled EDR Contact: 12/02/2019
Data Release Frequency: Varies

SAN MATEO COUNTY:

Business Inventory
List includes Hazardous Materials Business Plan, hazardous waste generators, and underground storage tanks.

Date of Government Version: 08/06/2019
Date Data Arrived at EDR: 08/14/2019
Date Made Active in Reports: 08/15/2019
Number of Days to Update: 1

Source: San Mateo County Environmental Health Services Division
Telephone: 650-363-1921
Last EDR Contact: 09/09/2019
Next Scheduled EDR Contact: 12/23/2019
Data Release Frequency: Annually

Fuel Leak List
A listing of leaking underground storage tank sites located in San Mateo county.

Date of Government Version: 03/29/2019
Date Data Arrived at EDR: 03/29/2019
Date Made Active in Reports: 05/29/2019
Number of Days to Update: 61

Source: San Mateo County Environmental Health Services Division
Telephone: 650-363-1921
Last EDR Contact: 09/05/2019
Next Scheduled EDR Contact: 12/23/2019
Data Release Frequency: Semi-Annually

SANTA BARBARA COUNTY:

CUPA Facility Listing
CUPA Program Listing from the Environmental Health Services division.

Date of Government Version: 09/08/2011
Date Data Arrived at EDR: 09/09/2011
Date Made Active in Reports: 10/07/2011
Number of Days to Update: 28

Source: Santa Barbara County Public Health Department
Telephone: 805-686-8167
Last EDR Contact: 08/14/2019
Next Scheduled EDR Contact: 12/02/2019
Data Release Frequency: No Update Planned

SANTA CLARA COUNTY:

Cupa Facility List
Cupa facility list

Date of Government Version: 05/16/2019
Date Data Arrived at EDR: 05/23/2019
Date Made Active in Reports: 07/18/2019
Number of Days to Update: 56

Source: Department of Environmental Health
Telephone: 408-918-1973
Last EDR Contact: 08/14/2019
Next Scheduled EDR Contact: 12/02/2019
Data Release Frequency: Varies

HIST LUST - Fuel Leak Site Activity Report
A listing of open and closed leaking underground storage tanks. This listing is no longer updated by the county. Leaking underground storage tanks are now handled by the Department of Environmental Health.

Date of Government Version: 03/29/2005
Date Data Arrived at EDR: 03/30/2005
Date Made Active in Reports: 04/21/2005
Number of Days to Update: 22

Source: Santa Clara Valley Water District
Telephone: 408-265-2600
Last EDR Contact: 03/23/2009
Next Scheduled EDR Contact: 06/22/2009
Data Release Frequency: No Update Planned

LOP Listing
A listing of leaking underground storage tanks located in Santa Clara county.

Date of Government Version: 03/03/2014
Date Data Arrived at EDR: 03/05/2014
Date Made Active in Reports: 03/18/2014
Number of Days to Update: 13

Source: Department of Environmental Health
Telephone: 408-918-3417
Last EDR Contact: 08/21/2019
Next Scheduled EDR Contact: 12/09/2019
Data Release Frequency: No Update Planned

Hazardous Material Facilities
Hazardous material facilities, including underground storage tank sites.

Date of Government Version: 07/30/2019
Date Data Arrived at EDR: 08/02/2019
Date Made Active in Reports: 10/08/2019
Number of Days to Update: 67

Source: City of San Jose Fire Department
Telephone: 408-535-7694
Last EDR Contact: 07/31/2019
Next Scheduled EDR Contact: 11/18/2019
Data Release Frequency: Annually

SANTA CRUZ COUNTY:

CUPA Facility List
CUPA facility listing.

Date of Government Version: 01/21/2017
Date Data Arrived at EDR: 02/22/2017
Date Made Active in Reports: 05/23/2017
Number of Days to Update: 90

Source: Santa Cruz County Environmental Health
Telephone: 831-464-2761
Last EDR Contact: 08/14/2019
Next Scheduled EDR Contact: 12/02/2019
Data Release Frequency: Varies

SHASTA COUNTY:

CUPA Facility List
Cupa Facility List.

Date of Government Version: 06/15/2017
Date Data Arrived at EDR: 06/19/2017
Date Made Active in Reports: 08/09/2017
Number of Days to Update: 51

Source: Shasta County Department of Resource Management
Telephone: 530-225-5789
Last EDR Contact: 08/14/2019
Next Scheduled EDR Contact: 12/02/2019
Data Release Frequency: Varies

SOLANO COUNTY:

Leaking Underground Storage Tanks
A listing of leaking underground storage tank sites located in Solano county.

Date of Government Version: 06/04/2019
Date Data Arrived at EDR: 06/06/2019
Date Made Active in Reports: 08/13/2019
Number of Days to Update: 68

Source: Solano County Department of Environmental Management
Telephone: 707-784-6770
Last EDR Contact: 08/28/2019
Next Scheduled EDR Contact: 12/16/2019
Data Release Frequency: Quarterly

Underground Storage Tanks
Underground storage tank sites located in Solano county.

Date of Government Version: 06/04/2019
Date Data Arrived at EDR: 06/06/2019
Date Made Active in Reports: 07/23/2019
Number of Days to Update: 47

Source: Solano County Department of Environmental Management
Telephone: 707-784-6770
Last EDR Contact: 08/28/2019
Next Scheduled EDR Contact: 12/16/2019
Data Release Frequency: Quarterly

SONOMA COUNTY:

Cupa Facility List
Cupa Facility list

Date of Government Version: 06/18/2019
Date Data Arrived at EDR: 06/25/2019
Date Made Active in Reports: 07/24/2019
Number of Days to Update: 29

Source: County of Sonoma Fire & Emergency Services Department
Telephone: 707-565-1174
Last EDR Contact: 10/02/2019
Next Scheduled EDR Contact: 01/06/2020
Data Release Frequency: Varies

Leaking Underground Storage Tank Sites
A listing of leaking underground storage tank sites located in Sonoma county.

Date of Government Version: 07/02/2019
Date Data Arrived at EDR: 07/02/2019
Date Made Active in Reports: 09/20/2019
Number of Days to Update: 80

Source: Department of Health Services
Telephone: 707-565-6565
Last EDR Contact: 09/19/2019
Next Scheduled EDR Contact: 01/06/2020
Data Release Frequency: Quarterly

STANISLAUS COUNTY:

CUPA Facility List
Cupa facility list

Date of Government Version: 07/18/2019
Date Data Arrived at EDR: 07/18/2019
Date Made Active in Reports: 09/26/2019
Number of Days to Update: 70

Source: Stanislaus County Department of Ennvironmental Protection
Telephone: 209-525-6751
Last EDR Contact: 07/15/2019
Next Scheduled EDR Contact: 10/28/2019
Data Release Frequency: Varies

SUTTER COUNTY:

Underground Storage Tanks
Underground storage tank sites located in Sutter county.

Date of Government Version: 06/03/2019
Date Data Arrived at EDR: 06/04/2019
Date Made Active in Reports: 07/23/2019
Number of Days to Update: 49

Source: Sutter County Environmental Health Services
Telephone: 530-822-7500
Last EDR Contact: 08/28/2019
Next Scheduled EDR Contact: 12/16/2019
Data Release Frequency: Semi-Annually

TEHAMA COUNTY:

CUPA Facility List
Cupa facilities

Date of Government Version: 05/20/2019
Date Data Arrived at EDR: 05/21/2019
Date Made Active in Reports: 07/18/2019
Number of Days to Update: 58

Source: Tehama County Department of Environmental Health
Telephone: 530-527-8020
Last EDR Contact: 07/31/2019
Next Scheduled EDR Contact: 11/18/2019
Data Release Frequency: Varies

TRINITY COUNTY:

CUPA Facility List
Cupa facility list

Date of Government Version: 07/19/2019
Date Data Arrived at EDR: 07/23/2019
Date Made Active in Reports: 09/26/2019
Number of Days to Update: 65

Source: Department of Toxic Substances Control
Telephone: 760-352-0381
Last EDR Contact: 07/19/2019
Next Scheduled EDR Contact: 11/04/2019
Data Release Frequency: Varies

TULARE COUNTY:

CUPA Facility List
Cupa program facilities

Date of Government Version: 05/09/2019
Date Data Arrived at EDR: 05/10/2019
Date Made Active in Reports: 07/17/2019
Number of Days to Update: 68

Source: Tulare County Environmental Health Services Division
Telephone: 559-624-7400
Last EDR Contact: 08/05/2019
Next Scheduled EDR Contact: 11/18/2019
Data Release Frequency: Varies

TUOLUMNE COUNTY:

CUPA Facility List
Cupa facility list

Date of Government Version: 04/23/2018
Date Data Arrived at EDR: 04/25/2018
Date Made Active in Reports: 06/25/2018
Number of Days to Update: 61

Source: Divison of Environmental Health
Telephone: 209-533-5633
Last EDR Contact: 07/31/2019
Next Scheduled EDR Contact: 11/04/2019
Data Release Frequency: Varies

VENTURA COUNTY:

Business Plan, Hazardous Waste Producers, and Operating Underground Tanks
The BWT list indicates by site address whether the Environmental Health Division has Business Plan (B), Waste Producer (W), and/or Underground Tank (T) information.

Date of Government Version: 05/29/2019
Date Data Arrived at EDR: 07/29/2019
Date Made Active in Reports: 09/30/2019
Number of Days to Update: 63

Source: Ventura County Environmental Health Division
Telephone: 805-654-2813
Last EDR Contact: 07/22/2019
Next Scheduled EDR Contact: 11/04/2019
Data Release Frequency: Quarterly

Inventory of Illegal Abandoned and Inactive Sites
Ventura County Inventory of Closed, Illegal Abandoned, and Inactive Sites.

Date of Government Version: 12/01/2011
Date Data Arrived at EDR: 12/01/2011
Date Made Active in Reports: 01/19/2012
Number of Days to Update: 49

Source: Environmental Health Division
Telephone: 805-654-2813
Last EDR Contact: 09/25/2019
Next Scheduled EDR Contact: 01/13/2020
Data Release Frequency: No Update Planned

Listing of Underground Tank Cleanup Sites
Ventura County Underground Storage Tank Cleanup Sites (LUST).

Date of Government Version: 05/29/2008
Date Data Arrived at EDR: 06/24/2008
Date Made Active in Reports: 07/31/2008
Number of Days to Update: 37

Source: Environmental Health Division
Telephone: 805-654-2813
Last EDR Contact: 08/07/2019
Next Scheduled EDR Contact: 11/25/2019
Data Release Frequency: No Update Planned

Medical Waste Program List
To protect public health and safety and the environment from potential exposure to disease causing agents, the Environmental Health Division Medical Waste Program regulates the generation, handling, storage, treatment and disposal of medical waste throughout the County.

Date of Government Version: 05/29/2019
Date Data Arrived at EDR: 07/29/2019
Date Made Active in Reports: 09/30/2019
Number of Days to Update: 63

Source: Ventura County Resource Management Agency
Telephone: 805-654-2813
Last EDR Contact: 07/22/2019
Next Scheduled EDR Contact: 11/04/2019
Data Release Frequency: Quarterly

Underground Tank Closed Sites List
Ventura County Operating Underground Storage Tank Sites (UST)/Underground Tank Closed Sites List.

Date of Government Version: 06/10/2019
Date Data Arrived at EDR: 06/12/2019
Date Made Active in Reports: 07/24/2019
Number of Days to Update: 42

Source: Environmental Health Division
Telephone: 805-654-2813
Last EDR Contact: 09/09/2019
Next Scheduled EDR Contact: 12/23/2019
Data Release Frequency: Quarterly

YOLO COUNTY:

Underground Storage Tank Comprehensive Facility Report
Underground storage tank sites located in Yolo county.

Date of Government Version: 06/26/2019
Date Data Arrived at EDR: 06/28/2019
Date Made Active in Reports: 07/31/2019
Number of Days to Update: 33

Source: Yolo County Department of Health
Telephone: 530-666-8646
Last EDR Contact: 09/25/2019
Next Scheduled EDR Contact: 01/13/2020
Data Release Frequency: Annually

YUBA COUNTY:

CUPA Facility List
CUPA facility listing for Yuba County.

Date of Government Version: 07/26/2019
Date Data Arrived at EDR: 07/31/2019
Date Made Active in Reports: 10/08/2019
Number of Days to Update: 69

Source: Yuba County Environmental Health Department
Telephone: 530-749-7523
Last EDR Contact: 07/25/2019
Next Scheduled EDR Contact: 11/11/2019
Data Release Frequency: Varies

OTHER DATABASE(S)

Depending on the geographic area covered by this report, the data provided in these specialty databases may or may not be complete. For example, the existence of wetlands information data in a specific report does not mean that all wetlands in the area covered by the report are included. Moreover, the absence of any reported wetlands information does not necessarily mean that wetlands do not exist in the area covered by the report.

Oil/Gas Pipelines
Source: PennWell Corporation
Petroleum Bundle (Crude Oil, Refined Products, Petrochemicals, Gas Liquids (LPG/NGL), and Specialty Gases (Miscellaneous)) N = Natural Gas Bundle (Natural Gas, Gas Liquids (LPG/NGL), and Specialty Gases (Miscellaneous)). This map includes information copyrighted by PennWell Corporation. This information is provided on a best effort basis and PennWell Corporation does not guarantee its accuracy nor warrant its fitness for any particular purpose. Such information has been reprinted with the permission of PennWell.

Electric Power Transmission Line Data
Source: PennWell Corporation
This map includes information copyrighted by PennWell Corporation. This information is provided on a best effort basis and PennWell Corporation does not guarantee its accuracy nor warrant its fitness for any particular purpose. Such information has been reprinted with the permission of PennWell.

Sensitive Receptors: There are individuals deemed sensitive receptors due to their fragile immune systems and special sensitivity to environmental discharges. These sensitive receptors typically include the elderly, the sick, and children. While the location of all sensitive receptors cannot be determined, EDR indicates those buildings and facilities - schools, daycares, hospitals, medical centers, and nursing homes - where individuals who are sensitive receptors are likely to be located.

AHA Hospitals:
Source: American Hospital Association, Inc.
Telephone: 312-280-5991
The database includes a listing of hospitals based on the American Hospital Association's annual survey of hospitals.

Medical Centers: Provider of Services Listing
Source: Centers for Medicare & Medicaid Services
Telephone: 410-786-3000
A listing of hospitals with Medicare provider number, produced by Centers of Medicare & Medicaid Services, a federal agency within the U.S. Department of Health and Human Services.

Nursing Homes
Source: National Institutes of Health
Telephone: 301-594-6248
Information on Medicare and Medicaid certified nursing homes in the United States.

Public Schools
Source: National Center for Education Statistics
Telephone: 202-502-7300
The National Center for Education Statistics' primary database on elementary and secondary public education in the United States. It is a comprehensive, annual, national statistical database of all public elementary and secondary schools and school districts, which contains data that are comparable across all states.

Private Schools
Source: National Center for Education Statistics
Telephone: 202-502-7300
The National Center for Education Statistics' primary database on private school locations in the United States.

Daycare Centers: Licensed Facilities
Source: Department of Social Services
Telephone: 916-657-4041

Flood Zone Data: This data was obtained from the Federal Emergency Management Agency (FEMA). It depicts 100-year and 500-year flood zones as defined by FEMA. It includes the National Flood Hazard Layer (NFHL) which incorporates Flood Insurance Rate Map (FIRM) data and Q3 data from FEMA in areas not covered by NFHL.
Source: FEMA
Telephone: 877-336-2627
Date of Government Version: 2003, 2015

NWI: National Wetlands Inventory. This data, available in select counties across the country, was obtained by EDR in 2002, 2005 and 2010 from the U.S. Fish and Wildlife Service.

State Wetlands Data: Wetland Inventory
Source: Department of Fish & Game
Telephone: 916-445-0411

STREET AND ADDRESS INFORMATION

© 2015 TomTom North America, Inc. All rights reserved. This material is proprietary and the subject of copyright protection and other intellectual property rights owned by or licensed to Tele Atlas North America, Inc. The use of this material is subject to the terms of a license agreement. You will be held liable for any unauthorized copying or disclosure of this material.

Middletown Housing Site
21000 Santa Clara
Middletown, CA 95461

Inquiry Number: 5804415.2s
September 26, 2019

The EDR Radius Map™ Report with GeoCheck®

6 Armstrong Road, 4th floor
Shelton, CT 06484
Toll Free: 800.352.0050
www.edrnet.com

TABLE OF CONTENTS

SECTION	PAGE
Executive Summary	ES1
Overview Map	2
Detail Map	3
Map Findings Summary	4
Map Findings	8
Orphan Summary	54
Government Records Searched/Data Currency Tracking	GR-1

GEOCHECK ADDENDUM

Physical Setting Source Addendum	A-1
Physical Setting Source Summary	A-2
Physical Setting SSURGO Soil Map	A-5
Physical Setting Source Map	A-9
Physical Setting Source Map Findings	A-11
Physical Setting Source Records Searched	PSGR-1

Thank you for your business.
Please contact EDR at 1-800-352-0050
with any questions or comments.

Disclaimer - Copyright and Trademark Notice

This Report contains certain information obtained from a variety of public and other sources reasonably available to Environmental Data Resources, Inc. It cannot be concluded from this Report that coverage information for the target and surrounding properties does not exist from other sources. **NO WARRANTY EXPRESSED OR IMPLIED, IS MADE WHATSOEVER IN CONNECTION WITH THIS REPORT. ENVIRONMENTAL DATA RESOURCES, INC. SPECIFICALLY DISCLAIMS THE MAKING OF ANY SUCH WARRANTIES, INCLUDING WITHOUT LIMITATION, MERCHANTABILITY OR FITNESS FOR A PARTICULAR USE OR PURPOSE. ALL RISK IS ASSUMED BY THE USER. IN NO EVENT SHALL ENVIRONMENTAL DATA RESOURCES, INC. BE LIABLE TO ANYONE, WHETHER ARISING OUT OF ERRORS OR OMISSIONS, NEGLIGENCE, ACCIDENT OR ANY OTHER CAUSE, FOR ANY LOSS OF DAMAGE, INCLUDING, WITHOUT LIMITATION, SPECIAL, INCIDENTAL, CONSEQUENTIAL, OR EXEMPLARY DAMAGES. ANY LIABILITY ON THE PART OF ENVIRONMENTAL DATA RESOURCES, INC. IS STRICTLY LIMITED TO A REFUND OF THE AMOUNT PAID FOR THIS REPORT.** Purchaser accepts this Report "AS IS". Any analyses, estimates, ratings, environmental risk levels or risk codes provided in this Report are provided for illustrative purposes only, and are not intended to provide, nor should they be interpreted as providing any facts regarding, or prediction or forecast of, any environmental risk for any property. Only a Phase I Environmental Site Assessment performed by an environmental professional can provide information regarding the environmental risk for any property. Additionally, the information provided in this Report is not to be construed as legal advice.

Copyright 2019 by Environmental Data Resources, Inc. All rights reserved. Reproduction in any media or format, in whole or in part, of any report or map of Environmental Data Resources, Inc., or its affiliates, is prohibited without prior written permission.

EDR and its logos (including Sanborn and Sanborn Map) are trademarks of Environmental Data Resources, Inc. or its affiliates. All other trademarks used herein are the property of their respective owners.

EXECUTIVE SUMMARY

A search of available environmental records was conducted by Environmental Data Resources, Inc (EDR). The report was designed to assist parties seeking to meet the search requirements of EPA's Standards and Practices for All Appropriate Inquiries (40 CFR Part 312), the ASTM Standard Practice for Environmental Site Assessments (E 1527-13), the ASTM Standard Practice for Environmental Site Assessments for Forestland or Rural Property (E 2247-16), the ASTM Standard Practice for Limited Environmental Due Diligence: Transaction Screen Process (E 1528-14) or custom requirements developed for the evaluation of environmental risk associated with a parcel of real estate.

TARGET PROPERTY INFORMATION

ADDRESS

21000 SANTA CLARA
MIDDLETOWN, CA 95461

COORDINATES

Latitude (North):	38.7559140 - 38˚ 45' 21.29''
Longitude (West):	122.6207570 - 122˚ 37' 14.72''
Universal Tranverse Mercator:	Zone 10
UTM X (Meters):	532952.8
UTM Y (Meters):	4289551.5
Elevation:	1102 ft. above sea level

USGS TOPOGRAPHIC MAP ASSOCIATED WITH TARGET PROPERTY

Target Property Map:	5602144 MIDDLETOWN, CA
Version Date:	2012
Southeast Map:	5602108 DETERT RESERVOIR, CA
Version Date:	2012
Southwest Map:	5602150 MOUNT SAINT HELENA, CA
Version Date:	2012
Northwest Map:	5602180 WHISPERING PINES, CA
Version Date:	2012

AERIAL PHOTOGRAPHY IN THIS REPORT

Portions of Photo from:	20140604
Source:	USDA

MAPPED SITES SUMMARY

Target Property Address:
21000 SANTA CLARA
MIDDLETOWN, CA 95461

Click on Map ID to see full detail.

MAP ID	SITE NAME	ADDRESS	DATABASE ACRONYMS	RELATIVE ELEVATION	DIST (ft. & mi.) DIRECTION
A1	SOUTH LAKE COUNTY FI	21095 STATE HIGHWAY	RCRA NonGen / NLR	Higher	585, 0.111, SSW
A2	SO LAKE CO FIRE MIDD	21095 STATE HIGHWAY	CERS HAZ WASTE, CUPA Listings, CERS	Higher	585, 0.111, SSW
A3	CA DEPT OF TRANSP	21121 175	LUST, HIST CORTESE, CERS	Higher	588, 0.111, SSW
A4	SOUTHLAKE CO FIRE PR	21121 HIGHWAY 175	AST	Higher	588, 0.111, SSW
5	MIDDLETOWN AUTOMOTIV	21071 BARNES ST	CUPA Listings	Higher	590, 0.112, ESE
6	PACIFIC BELL	MAIN & STEWARD STREE	RCRA NonGen / NLR	Higher	718, 0.136, SSE
B7	NEW MINNIE CANNON EL	20771 & 20931 BIG CA	ENVIROSTOR, SCH	Lower	768, 0.145, East
B8	MIDDLETOWN USD - MAI	20882 BIG CANYON ROA	CERS HAZ WASTE, CERS	Lower	926, 0.175, East
B9	MIDDLETOWN USD-MHS-M	20932 BIG CANYON ROA	AST	Lower	939, 0.178, East
B10	MIDDLETOWN UNIFIED S	20932 BIG CANYON RD	CUPA Listings	Lower	939, 0.178, East
B11	MIDDLETOWN USD-MHS-M	20932 BIG CANYON ROA	CERS HAZ WASTE, CERS TANKS, CERS	Lower	939, 0.178, East
12	AT&T CORP-TD061-MIDD	21347 HWY 175	CUPA Listings	Higher	1029, 0.195, SE
C13	GEORGE'S UNION 76	21137 CALISTOGA RD	SWEEPS UST, HIST UST	Higher	1309, 0.248, ESE
C14	GEORGE'S UNION 76 (F	21137 CALISTOGA	LUST, HIST CORTESE	Higher	1309, 0.248, ESE
C15	GEORGES UNION 76	21137 CALLISTOGA RD	SWEEPS UST, HIST UST	Higher	1309, 0.248, ESE
C16	GEORGES UNION SERVIC	21137 CALISTOGA RD	HIST UST	Higher	1309, 0.248, ESE
C17	JOHN KENNY ANTIQUES	21157 CALISTOGA STRE	LUST, CERS	Higher	1343, 0.254, SE
18	JOLLY KONE RESTAURAN	21010 HIGHWAY 29	LUST, CERS	Higher	1411, 0.267, ESE
19	AREA #1 ROAD YARD	15784 DOUGLAS ST	LUST, HIST CORTESE, CERS	Higher	1846, 0.350, SE
20	FIRE STATION #60	21218 CALISTOGA RD	LUST, CUPA Listings, HIST CORTESE, CERS	Higher	2007, 0.380, SSE
21	REDBUD COMMUNITY HOS	21268 CALISTOGA STRE	ENVIROSTOR	Higher	2222, 0.421, SSE

EXECUTIVE SUMMARY

TARGET PROPERTY SEARCH RESULTS

The target property was not listed in any of the databases searched by EDR.

DATABASES WITH NO MAPPED SITES

No mapped sites were found in EDR's search of available ("reasonably ascertainable ") government records either on the target property or within the search radius around the target property for the following databases:

STANDARD ENVIRONMENTAL RECORDS

Federal NPL site list

NPL ..... National Priority List
Proposed NPL ..... Proposed National Priority List Sites
NPL LIENS ..... Federal Superfund Liens

Federal Delisted NPL site list

Delisted NPL ..... National Priority List Deletions

Federal CERCLIS list

FEDERAL FACILITY ..... Federal Facility Site Information listing
SEMS ..... Superfund Enterprise Management System

Federal CERCLIS NFRAP site list

SEMS-ARCHIVE ..... Superfund Enterprise Management System Archive

Federal RCRA CORRACTS facilities list

CORRACTS ..... Corrective Action Report

Federal RCRA non-CORRACTS TSD facilities list

RCRA-TSDF ..... RCRA - Treatment, Storage and Disposal

Federal RCRA generators list

RCRA-LQG ..... RCRA - Large Quantity Generators
RCRA-SQG ..... RCRA - Small Quantity Generators
RCRA-VSQG ..... RCRA - Very Small Quantity Generators (Formerly Conditionally Exempt Small Quantity Generators)

Federal institutional controls / engineering controls registries

LUCIS ..... Land Use Control Information System

EXECUTIVE SUMMARY

US ENG CONTROLS..... Engineering Controls Sites List
US INST CONTROL..... Sites with Institutional Controls

Federal ERNS list

ERNS..... Emergency Response Notification System

State- and tribal - equivalent NPL

RESPONSE..... State Response Sites

State and tribal landfill and/or solid waste disposal site lists

SWF/LF..... Solid Waste Information System

State and tribal leaking storage tank lists

INDIAN LUST..... Leaking Underground Storage Tanks on Indian Land
CPS-SLIC..... Statewide SLIC Cases

State and tribal registered storage tank lists

FEMA UST..... Underground Storage Tank Listing
UST..... Active UST Facilities
INDIAN UST..... Underground Storage Tanks on Indian Land

State and tribal voluntary cleanup sites

VCP..... Voluntary Cleanup Program Properties
INDIAN VCP..... Voluntary Cleanup Priority Listing

State and tribal Brownfields sites

BROWNFIELDS..... Considered Brownfieds Sites Listing

ADDITIONAL ENVIRONMENTAL RECORDS

Local Brownfield lists

US BROWNFIELDS..... A Listing of Brownfields Sites

Local Lists of Landfill / Solid Waste Disposal Sites

WMUDS/SWAT..... Waste Management Unit Database
SWRCY..... Recycler Database
HAULERS..... Registered Waste Tire Haulers Listing
INDIAN ODI..... Report on the Status of Open Dumps on Indian Lands
DEBRIS REGION 9..... Torres Martinez Reservation Illegal Dump Site Locations
ODI..... Open Dump Inventory
IHS OPEN DUMPS..... Open Dumps on Indian Land

Local Lists of Hazardous waste / Contaminated Sites

US HIST CDL..... Delisted National Clandestine Laboratory Register

HIST Cal-Sites	Historical Calsites Database
CDL	Clandestine Drug Labs
Toxic Pits	Toxic Pits Cleanup Act Sites
US CDL	National Clandestine Laboratory Register
PFAS	PFAS Contamination Site Location Listing

Local Lists of Registered Storage Tanks

CA FID UST	Facility Inventory Database

Local Land Records

LIENS	Environmental Liens Listing
LIENS 2	CERCLA Lien Information
DEED	Deed Restriction Listing

Records of Emergency Release Reports

HMIRS	Hazardous Materials Information Reporting System
CHMIRS	California Hazardous Material Incident Report System
LDS	Land Disposal Sites Listing
MCS	Military Cleanup Sites Listing
SPILLS 90	SPILLS 90 data from FirstSearch

Other Ascertainable Records

FUDS	Formerly Used Defense Sites
DOD	Department of Defense Sites
SCRD DRYCLEANERS	State Coalition for Remediation of Drycleaners Listing
US FIN ASSUR	Financial Assurance Information
EPA WATCH LIST	EPA WATCH LIST
2020 COR ACTION	2020 Corrective Action Program List
TSCA	Toxic Substances Control Act
TRIS	Toxic Chemical Release Inventory System
SSTS	Section 7 Tracking Systems
ROD	Records Of Decision
RMP	Risk Management Plans
RAATS	RCRA Administrative Action Tracking System
PRP	Potentially Responsible Parties
PADS	PCB Activity Database System
ICIS	Integrated Compliance Information System
FTTS	FIFRA/ TSCA Tracking System - FIFRA (Federal Insecticide, Fungicide, & Rodenticide Act)/TSCA (Toxic Substances Control Act)
MLTS	Material Licensing Tracking System
COAL ASH DOE	Steam-Electric Plant Operation Data
COAL ASH EPA	Coal Combustion Residues Surface Impoundments List
PCB TRANSFORMER	PCB Transformer Registration Database
RADINFO	Radiation Information Database
HIST FTTS	FIFRA/TSCA Tracking System Administrative Case Listing
DOT OPS	Incident and Accident Data
CONSENT	Superfund (CERCLA) Consent Decrees
INDIAN RESERV	Indian Reservations
FUSRAP	Formerly Utilized Sites Remedial Action Program
UMTRA	Uranium Mill Tailings Sites
LEAD SMELTERS	Lead Smelter Sites

EXECUTIVE SUMMARY

US AIRS	Aerometric Information Retrieval System Facility Subsystem
US MINES	Mines Master Index File
ABANDONED MINES	Abandoned Mines
FINDS	Facility Index System/Facility Registry System
DOCKET HWC	Hazardous Waste Compliance Docket Listing
UXO	Unexploded Ordnance Sites
ECHO	Enforcement & Compliance History Information
FUELS PROGRAM	EPA Fuels Program Registered Listing
CA BOND EXP. PLAN	Bond Expenditure Plan
Cortese	"Cortese" Hazardous Waste & Substances Sites List
DRYCLEANERS	Cleaner Facilities
EMI	Emissions Inventory Data
ENF	Enforcement Action Listing
Financial Assurance	Financial Assurance Information Listing
HAZNET	Facility and Manifest Data
ICE	ICE
HWP	EnviroStor Permitted Facilities Listing
HWT	Registered Hazardous Waste Transporter Database
MINES	Mines Site Location Listing
MWMP	Medical Waste Management Program Listing
NPDES	NPDES Permits Listing
PEST LIC	Pesticide Regulation Licenses Listing
PROC	Certified Processors Database
Notify 65	Proposition 65 Records
UIC	UIC Listing
UIC GEO	UIC GEO (GEOTRACKER)
WASTEWATER PITS	Oil Wastewater Pits Listing
WDS	Waste Discharge System
WIP	Well Investigation Program Case List
MILITARY PRIV SITES	MILITARY PRIV SITES (GEOTRACKER)
PROJECT	PROJECT (GEOTRACKER)
WDR	Waste Discharge Requirements Listing
CIWQS	California Integrated Water Quality System
CERS	CERS
NON-CASE INFO	NON-CASE INFO (GEOTRACKER)
OTHER OIL GAS	OTHER OIL & GAS (GEOTRACKER)
PROD WATER PONDS	PROD WATER PONDS (GEOTRACKER)
SAMPLING POINT	SAMPLING POINT (GEOTRACKER)
WELL STIM PROJ	Well Stimulation Project (GEOTRACKER)

EDR HIGH RISK HISTORICAL RECORDS

EDR Exclusive Records

EDR MGP	EDR Proprietary Manufactured Gas Plants
EDR Hist Auto	EDR Exclusive Historical Auto Stations
EDR Hist Cleaner	EDR Exclusive Historical Cleaners

EDR RECOVERED GOVERNMENT ARCHIVES

Exclusive Recovered Govt. Archives

RGA LF	Recovered Government Archive Solid Waste Facilities List

EXECUTIVE SUMMARY

RGA LUST..... Recovered Government Archive Leaking Underground Storage Tank

SURROUNDING SITES: SEARCH RESULTS

Surrounding sites were identified in the following databases.

Elevations have been determined from the USGS Digital Elevation Model and should be evaluated on a relative (not an absolute) basis. Relative elevation information between sites of close proximity should be field verified. Sites with an elevation equal to or higher than the target property have been differentiated below from sites with an elevation lower than the target property.
Page numbers and map identification numbers refer to the EDR Radius Map report where detailed data on individual sites can be reviewed.

Sites listed in ***bold italics*** are in multiple databases.

Unmappable (orphan) sites are not considered in the foregoing analysis.

STANDARD ENVIRONMENTAL RECORDS

State- and tribal - equivalent CERCLIS

ENVIROSTOR: The Department of Toxic Substances Control's (DTSC's) Site Mitigation and Brownfields Reuse Program's (SMBRP's) EnviroStor database identifes sites that have known contamination or sites for which there may be reasons to investigate further. The database includes the following site types: Federal Superfund sites (National Priorities List (NPL)); State Response, including Military Facilities and State Superfund; Voluntary Cleanup; and School sites. EnviroStor provides similar information to the information that was available in CalSites, and provides additional site information, including, but not limited to, identification of formerly-contaminated properties that have been released for reuse, properties where environmental deed restrictions have been recorded to prevent inappropriate land uses, and risk characterization information that is used to assess potential impacts to public health and the environment at contaminated sites.

A review of the ENVIROSTOR list, as provided by EDR, and dated 04/29/2019 has revealed that there are 2 ENVIROSTOR sites within approximately 1 mile of the target property.

Equal/Higher Elevation	Address	Direction / Distance	Map ID	Page
REDBUD COMMUNITY HOS Facility Id: 17800001 Status: No Action Required	21268 CALISTOGA STRE	SSE 1/4 - 1/2 (0.421 mi.)	21	52

Lower Elevation	Address	Direction / Distance	Map ID	Page
NEW MINNIE CANNON EL Facility Id: 60001113 Status: No Further Action	***20771 & 20931 BIG CA***	***E 1/8 - 1/4 (0.145 mi.)***	***B7***	***19***

State and tribal leaking storage tank lists

LUST: Leaking Underground Storage Tank (LUST) Sites included in GeoTracker. GeoTracker is the Water Boards data management system for sites that impact, or have the potential to impact, water quality in California, with emphasis on groundwater.

A review of the LUST list, as provided by EDR, has revealed that there are 6 LUST sites within

approximately 0.5 miles of the target property.

Equal/Higher Elevation	Address	Direction / Distance	Map ID	Page
CA DEPT OF TRANSP	***21121 175***	***SSW 0 - 1/8 (0.111 mi.)***	***A3***	***14***
Database: LUST REG 5, Date of Government Version: 07/01/2008 Database: LUST, Date of Government Version: 06/10/2019 Status: Completed - Case Closed Status: Case Closed Global Id: T0603300035				
GEORGE'S UNION 76 (F	***21137 CALISTOGA***	***ESE 1/8 - 1/4 (0.248 mi.)***	***C14***	***32***
Database: LUST REG 5, Date of Government Version: 07/01/2008 Database: LUST, Date of Government Version: 06/10/2019 Status: Completed - Case Closed Status: Case Closed Global Id: T0603300041				
JOHN KENNY ANTIQUES	***21157 CALISTOGA STRE***	***SE 1/4 - 1/2 (0.254 mi.)***	***C17***	***37***
Database: LUST REG 5, Date of Government Version: 07/01/2008 Database: LUST, Date of Government Version: 06/10/2019 Status: Completed - Case Closed Status: Pollution Characterization Global Id: T0603374792				
JOLLY KONE RESTAURAN	***21010 HIGHWAY 29***	***ESE 1/4 - 1/2 (0.267 mi.)***	***18***	***45***
Database: LUST, Date of Government Version: 06/10/2019 Status: Completed - Case Closed Global Id: T10000008192				
AREA #1 ROAD YARD	***15784 DOUGLAS ST***	***SE 1/4 - 1/2 (0.350 mi.)***	***19***	***46***
Database: LUST REG 5, Date of Government Version: 07/01/2008 Database: LUST, Date of Government Version: 06/10/2019 Status: Completed - Case Closed Status: Case Closed Global Id: T0603300060				
FIRE STATION #60	***21218 CALISTOGA RD***	***SSE 1/4 - 1/2 (0.380 mi.)***	***20***	***49***
Database: LUST REG 5, Date of Government Version: 07/01/2008 Database: LUST, Date of Government Version: 06/10/2019 Status: Completed - Case Closed Status: Case Closed Global Id: T0603300039				

State and tribal registered storage tank lists

AST: A listing of aboveground storage tank petroleum storage tank locations.

A review of the AST list, as provided by EDR, has revealed that there are 2 AST sites within approximately 0.25 miles of the target property.

Equal/Higher Elevation	Address	Direction / Distance	Map ID	Page
SOUTHLAKE CO FIRE PR	21121 HIGHWAY 175	SSW 0 - 1/8 (0.111 mi.)	A4	17
Database: AST, Date of Government Version: 07/06/2016				

Lower Elevation	Address	Direction / Distance	Map ID	Page
MIDDLETOWN USD-MHS-M	20932 BIG CANYON ROA	E 1/8 - 1/4 (0.178 mi.)	B9	25
Database: AST, Date of Government Version: 07/06/2016				

EXECUTIVE SUMMARY

ADDITIONAL ENVIRONMENTAL RECORDS

Local Lists of Hazardous waste / Contaminated Sites

SCH: This category contains proposed and existing school sites that are being evaluated by DTSC for possible hazardous materials contamination. In some cases, these properties may be listed in the CalSites category. depending on the level of threat to public health and safety or the. environment they pose.

A review of the SCH list, as provided by EDR, and dated 04/29/2019 has revealed that there is 1 SCH site within approximately 0.25 miles of the target property.

Lower Elevation	Address	Direction / Distance	Map ID	Page
NEW MINNIE CANNON EL Facility Id: 60001113 Status: No Further Action	***20771 & 20931 BIG CA***	***E 1/8 - 1/4 (0.145 mi.)***	***B7***	***19***

CERS HAZ WASTE: List of sites in the California Environmental Protection Agency (CalEPA) Regulated Site Portal which fall under the Hazardous Chemical Management, Hazardous Waste Onsite Treatment, Household Hazardous Waste Collection, Hazardous Waste Generator, and RCRA LQ HW Generator programs.

A review of the CERS HAZ WASTE list, as provided by EDR, and dated 08/14/2019 has revealed that there are 3 CERS HAZ WASTE sites within approximately 0.25 miles of the target property.

Equal/Higher Elevation	Address	Direction / Distance	Map ID	Page
SO LAKE CO FIRE MIDD	***21095 STATE HIGHWAY***	***SSW 0 - 1/8 (0.111 mi.)***	***A2***	***9***

Lower Elevation	Address	Direction / Distance	Map ID	Page
MIDDLETOWN USD - MAI	***20882 BIG CANYON ROA***	***E 1/8 - 1/4 (0.175 mi.)***	***B8***	***23***
MIDDLETOWN USD-MHS-M	***20932 BIG CANYON ROA***	***E 1/8 - 1/4 (0.178 mi.)***	***B11***	***26***

Local Lists of Registered Storage Tanks

SWEEPS UST: Statewide Environmental Evaluation and Planning System. This underground storage tank listing was updated and maintained by a company contacted by the SWRCB in the early 1990's. The listing is no longer updated or maintained. The local agency is the contact for more information on a site on the SWEEPS list.

A review of the SWEEPS UST list, as provided by EDR, and dated 06/01/1994 has revealed that there are 2 SWEEPS UST sites within approximately 0.25 miles of the target property.

Equal/Higher Elevation	Address	Direction / Distance	Map ID	Page
GEORGE'S UNION 76 Status: A Tank Status: A Comp Number: 35485	***21137 CALISTOGA RD***	***ESE 1/8 - 1/4 (0.248 mi.)***	***C13***	***31***
GEORGES UNION 76 Status: A	***21137 CALLISTOGA RD***	***ESE 1/8 - 1/4 (0.248 mi.)***	***C15***	***35***

Tank Status: A
Comp Number: 65121

HIST UST: Historical UST Registered Database.

A review of the HIST UST list, as provided by EDR, and dated 10/15/1990 has revealed that there are 3 HIST UST sites within approximately 0.25 miles of the target property.

Equal/Higher Elevation	Address	Direction / Distance	Map ID	Page
GEORGE'S UNION 76	***21137 CALISTOGA RD***	***ESE 1/8 - 1/4 (0.248 mi.)***	***C13***	***31***
Facility Id: 00000065121				
GEORGES UNION 76	***21137 CALLISTOGA RD***	***ESE 1/8 - 1/4 (0.248 mi.)***	***C15***	***35***
GEORGES UNION SERVIC	21137 CALISTOGA RD	ESE 1/8 - 1/4 (0.248 mi.)	C16	36
Facility Id: 00000035485				

CERS TANKS: List of sites in the California Environmental Protection Agency (CalEPA) Regulated Site Portal which fall under the Aboveground Petroleum Storage and Underground Storage Tank regulatory programs.

A review of the CERS TANKS list, as provided by EDR, and dated 08/14/2019 has revealed that there is 1 CERS TANKS site within approximately 0.25 miles of the target property.

Lower Elevation	Address	Direction / Distance	Map ID	Page
MIDDLETOWN USD-MHS-M	***20932 BIG CANYON ROA***	***E 1/8 - 1/4 (0.178 mi.)***	***B11***	***26***

Other Ascertainable Records

RCRA NonGen / NLR: RCRAInfo is EPA's comprehensive information system, providing access to data supporting the Resource Conservation and Recovery Act (RCRA) of 1976 and the Hazardous and Solid Waste Amendments (HSWA) of 1984. The database includes selective information on sites which generate, transport, store, treat and/or dispose of hazardous waste as defined by the Resource Conservation and Recovery Act (RCRA). Non-Generators do not presently generate hazardous waste.

A review of the RCRA NonGen / NLR list, as provided by EDR, and dated 03/25/2019 has revealed that there are 2 RCRA NonGen / NLR sites within approximately 0.25 miles of the target property.

Equal/Higher Elevation	Address	Direction / Distance	Map ID	Page
SOUTH LAKE COUNTY FI	21095 STATE HIGHWAY	SSW 0 - 1/8 (0.111 mi.)	A1	8
EPA ID:: CAH111000378				
PACIFIC BELL	MAIN & STEWARD STREE	SSE 1/8 - 1/4 (0.136 mi.)	6	18
EPA ID:: CAT080014665				

EXECUTIVE SUMMARY

CUPA Listings: A listing of sites included in the county's Certified Unified Program Agency database. California's Secretary for Environmental Protection established the unified hazardous materials and hazardous waste regulatory program as required by chapter 6.11 of the California Health and Safety Code. The Unified Program consolidates the administration, permits, inspections, and enforcement activities.

A review of the CUPA Listings list, as provided by EDR, has revealed that there are 4 CUPA Listings sites within approximately 0.25 miles of the target property.

Equal/Higher Elevation	Address	Direction / Distance	Map ID	Page
SO LAKE CO FIRE MIDD	***21095 STATE HIGHWAY***	***SSW 0 - 1/8 (0.111 mi.)***	***A2***	***9***
Database: CUPA LAKE, Date of Government Version: 05/30/2019 Facility: FA0000224				
MIDDLETOWN AUTOMOTIV	21071 BARNES ST	ESE 0 - 1/8 (0.112 mi.)	5	17
Database: CUPA LAKE, Date of Government Version: 05/30/2019 Facility: FA0000184				
AT&T CORP-TD061-MIDD	21347 HWY 175	SE 1/8 - 1/4 (0.195 mi.)	12	30
Database: CUPA LAKE, Date of Government Version: 05/30/2019 Facility: FA0000593				

Lower Elevation	Address	Direction / Distance	Map ID	Page
MIDDLETOWN UNIFIED S	20932 BIG CANYON RD	E 1/8 - 1/4 (0.178 mi.)	B10	25
Database: CUPA LAKE, Date of Government Version: 05/30/2019 Facility: FA0000438				

HIST CORTESE: The sites for the list are designated by the State Water Resource Control Board [LUST], the Integrated Waste Board [SWF/LS], and the Department of Toxic Substances Control [CALSITES]. This listing is no longer updated by the state agency.

A review of the HIST CORTESE list, as provided by EDR, and dated 04/01/2001 has revealed that there are 4 HIST CORTESE sites within approximately 0.5 miles of the target property.

Equal/Higher Elevation	Address	Direction / Distance	Map ID	Page
CA DEPT OF TRANSP Reg Id: 170055	***21121 175***	***SSW 0 - 1/8 (0.111 mi.)***	***A3***	***14***
GEORGE'S UNION 76 (F Reg Id: 170061	***21137 CALISTOGA***	***ESE 1/8 - 1/4 (0.248 mi.)***	***C14***	***32***
AREA #1 ROAD YARD Reg Id: 170080	***15784 DOUGLAS ST***	***SE 1/4 - 1/2 (0.350 mi.)***	***19***	***46***
FIRE STATION #60 Reg Id: 170059	***21218 CALISTOGA RD***	***SSE 1/4 - 1/2 (0.380 mi.)***	***20***	***49***

EXECUTIVE SUMMARY

Due to poor or inadequate address information, the following sites were not mapped. Count: 1 records.

Site Name	Database(s)
MIDDLETOWN VALLEY FIRE RESPONSE 20	SEMS

OVERVIEW MAP - 5804415.2S

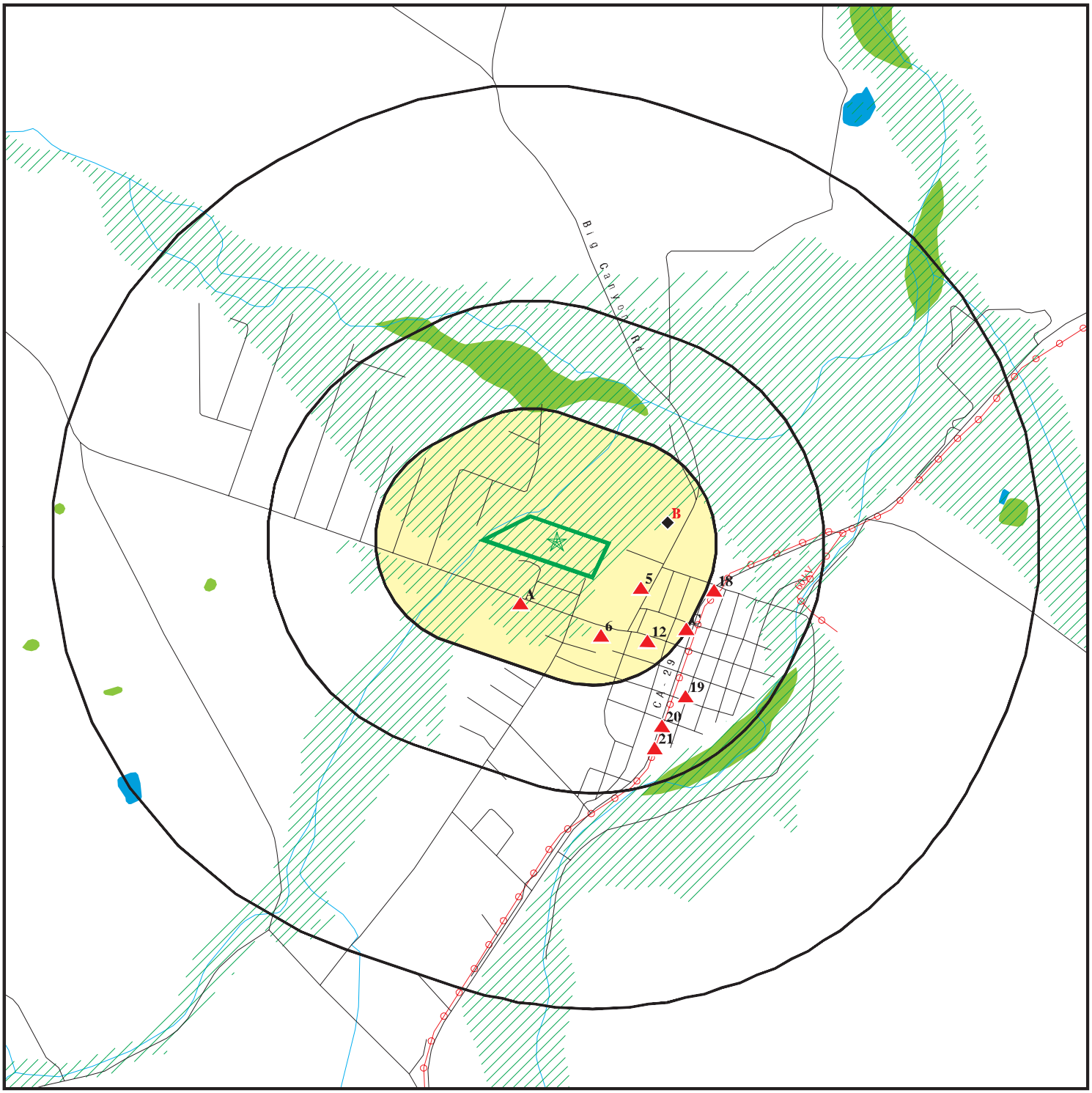

Target Property

Sites at elevations higher than or equal to the target property

Sites at elevations lower than the target property

Manufactured Gas Plants

National Priority List Sites

Dept. Defense Sites

0 1/4 1/2 1 Miles

Indian Reservations BIA

Power transmission lines

Special Flood Hazard Area (1%)

0.2% Annual Chance Flood Hazard

National Wetland Inventory

State Wetlands

Areas of Concern

This report includes Interactive Map Layers to display and/or hide map information. The legend includes only those icons for the default map view.

SITE NAME: Middletown Housing Site	CLIENT: ANALYTICAL ENVIRONMENTAL SERVICES
ADDRESS: 21000 Santa Clara Middletown CA 95461	CONTACT: Kristen Miner INQUIRY #: 5804415.2s
LAT/LONG: 38.755914 / 122.620757	DATE: September 26, 2019 3:44 pm

Copyright © 2019 EDR, Inc. © 2015 TomTom Rel. 2015.

DETAIL MAP - 5804415.2S

Target Property

Sites at elevations higher than or equal to the target property

Sites at elevations lower than the target property

Manufactured Gas Plants

Sensitive Receptors

National Priority List Sites

Dept. Defense Sites

0 1/16 1/8 1/4 Miles

Indian Reservations BIA

Power transmission lines

Special Flood Hazard Area (1%)

0.2% Annual Chance Flood Hazard

National Wetland Inventory

State Wetlands

Areas of Concern

This report includes Interactive Map Layers to display and/or hide map information. The legend includes only those icons for the default map view.

SITE NAME: Middletown Housing Site	CLIENT: ANALYTICAL ENVIRONMENTAL SERVICES
ADDRESS: 21000 Santa Clara Middletown CA 95461	CONTACT: Kristen Miner INQUIRY #: 5804415.2s
LAT/LONG: 38.755914 / 122.620757	DATE: September 26, 2019 3:50 pm

Copyright © 2019 EDR, Inc. © 2015 TomTom Rel. 2015.

MAP FINDINGS SUMMARY

Database	Search Distance (Miles)	Target Property	< 1/8	1/8 - 1/4	1/4 - 1/2	1/2 - 1	> 1	Total Plotted
STANDARD ENVIRONMENTAL RECORDS								
Federal NPL site list								
NPL	1.000		0	0	0	0	NR	0
Proposed NPL	1.000		0	0	0	0	NR	0
NPL LIENS	1.000		0	0	0	0	NR	0
Federal Delisted NPL site list								
Delisted NPL	1.000		0	0	0	0	NR	0
Federal CERCLIS list								
FEDERAL FACILITY	0.500		0	0	0	NR	NR	0
SEMS	0.500		0	0	0	NR	NR	0
Federal CERCLIS NFRAP site list								
SEMS-ARCHIVE	0.500		0	0	0	NR	NR	0
Federal RCRA CORRACTS facilities list								
CORRACTS	1.000		0	0	0	0	NR	0
Federal RCRA non-CORRACTS TSD facilities list								
RCRA-TSDF	0.500		0	0	0	NR	NR	0
Federal RCRA generators list								
RCRA-LQG	0.250		0	0	NR	NR	NR	0
RCRA-SQG	0.250		0	0	NR	NR	NR	0
RCRA-VSQG	0.250		0	0	NR	NR	NR	0
Federal institutional controls / engineering controls registries								
LUCIS	0.500		0	0	0	NR	NR	0
US ENG CONTROLS	0.500		0	0	0	NR	NR	0
US INST CONTROL	0.500		0	0	0	NR	NR	0
Federal ERNS list								
ERNS	0.001		0	NR	NR	NR	NR	0
State- and tribal - equivalent NPL								
RESPONSE	1.000		0	0	0	0	NR	0
State- and tribal - equivalent CERCLIS								
ENVIROSTOR	1.000		0	1	1	0	NR	2
State and tribal landfill and/or solid waste disposal site lists								
SWF/LF	0.500		0	0	0	NR	NR	0
State and tribal leaking storage tank lists								
LUST	0.500		1	1	4	NR	NR	6

MAP FINDINGS SUMMARY

Database	Search Distance (Miles)	Target Property	< 1/8	1/8 - 1/4	1/4 - 1/2	1/2 - 1	> 1	Total Plotted
INDIAN LUST	0.500		0	0	0	NR	NR	0
CPS-SLIC	0.500		0	0	0	NR	NR	0
State and tribal registered storage tank lists								
FEMA UST	0.250		0	0	NR	NR	NR	0
UST	0.250		0	0	NR	NR	NR	0
AST	0.250		1	1	NR	NR	NR	2
INDIAN UST	0.250		0	0	NR	NR	NR	0
State and tribal voluntary cleanup sites								
VCP	0.500		0	0	0	NR	NR	0
INDIAN VCP	0.500		0	0	0	NR	NR	0
State and tribal Brownfields sites								
BROWNFIELDS	0.500		0	0	0	NR	NR	0
ADDITIONAL ENVIRONMENTAL RECORDS								
Local Brownfield lists								
US BROWNFIELDS	0.500		0	0	0	NR	NR	0
Local Lists of Landfill / Solid Waste Disposal Sites								
WMUDS/SWAT	0.500		0	0	0	NR	NR	0
SWRCY	0.500		0	0	0	NR	NR	0
HAULERS	0.001		0	NR	NR	NR	NR	0
INDIAN ODI	0.500		0	0	0	NR	NR	0
DEBRIS REGION 9	0.500		0	0	0	NR	NR	0
ODI	0.500		0	0	0	NR	NR	0
IHS OPEN DUMPS	0.500		0	0	0	NR	NR	0
Local Lists of Hazardous waste / Contaminated Sites								
US HIST CDL	0.001		0	NR	NR	NR	NR	0
HIST Cal-Sites	1.000		0	0	0	0	NR	0
SCH	0.250		0	1	NR	NR	NR	1
CDL	0.001		0	NR	NR	NR	NR	0
Toxic Pits	1.000		0	0	0	0	NR	0
CERS HAZ WASTE	0.250		1	2	NR	NR	NR	3
US CDL	0.001		0	NR	NR	NR	NR	0
PFAS	0.500		0	0	0	NR	NR	0
Local Lists of Registered Storage Tanks								
SWEEPS UST	0.250		0	2	NR	NR	NR	2
HIST UST	0.250		0	3	NR	NR	NR	3
CERS TANKS	0.250		0	1	NR	NR	NR	1
CA FID UST	0.250		0	0	NR	NR	NR	0
Local Land Records								
LIENS	0.001		0	NR	NR	NR	NR	0

MAP FINDINGS SUMMARY

Database	Search Distance (Miles)	Target Property	< 1/8	1/8 - 1/4	1/4 - 1/2	1/2 - 1	> 1	Total Plotted
LIENS 2	0.001		0	NR	NR	NR	NR	0
DEED	0.500		0	0	0	NR	NR	0
Records of Emergency Release Reports								
HMIRS	0.001		0	NR	NR	NR	NR	0
CHMIRS	0.001		0	NR	NR	NR	NR	0
LDS	0.001		0	NR	NR	NR	NR	0
MCS	0.001		0	NR	NR	NR	NR	0
SPILLS 90	0.001		0	NR	NR	NR	NR	0
Other Ascertainable Records								
RCRA NonGen / NLR	0.250		1	1	NR	NR	NR	2
FUDS	1.000		0	0	0	0	NR	0
DOD	1.000		0	0	0	0	NR	0
SCRD DRYCLEANERS	0.500		0	0	0	NR	NR	0
US FIN ASSUR	0.001		0	NR	NR	NR	NR	0
EPA WATCH LIST	0.001		0	NR	NR	NR	NR	0
2020 COR ACTION	0.250		0	0	NR	NR	NR	0
TSCA	0.001		0	NR	NR	NR	NR	0
TRIS	0.001		0	NR	NR	NR	NR	0
SSTS	0.001		0	NR	NR	NR	NR	0
ROD	1.000		0	0	0	0	NR	0
RMP	0.001		0	NR	NR	NR	NR	0
RAATS	0.001		0	NR	NR	NR	NR	0
PRP	0.001		0	NR	NR	NR	NR	0
PADS	0.001		0	NR	NR	NR	NR	0
ICIS	0.001		0	NR	NR	NR	NR	0
FTTS	0.001		0	NR	NR	NR	NR	0
MLTS	0.001		0	NR	NR	NR	NR	0
COAL ASH DOE	0.001		0	NR	NR	NR	NR	0
COAL ASH EPA	0.500		0	0	0	NR	NR	0
PCB TRANSFORMER	0.001		0	NR	NR	NR	NR	0
RADINFO	0.001		0	NR	NR	NR	NR	0
HIST FTTS	0.001		0	NR	NR	NR	NR	0
DOT OPS	0.001		0	NR	NR	NR	NR	0
CONSENT	1.000		0	0	0	0	NR	0
INDIAN RESERV	1.000		0	0	0	0	NR	0
FUSRAP	1.000		0	0	0	0	NR	0
UMTRA	0.500		0	0	0	NR	NR	0
LEAD SMELTERS	0.001		0	NR	NR	NR	NR	0
US AIRS	0.001		0	NR	NR	NR	NR	0
US MINES	0.250		0	0	NR	NR	NR	0
ABANDONED MINES	0.250		0	0	NR	NR	NR	0
FINDS	0.001		0	NR	NR	NR	NR	0
DOCKET HWC	0.001		0	NR	NR	NR	NR	0
UXO	1.000		0	0	0	0	NR	0
ECHO	0.001		0	NR	NR	NR	NR	0
FUELS PROGRAM	0.250		0	0	NR	NR	NR	0
CA BOND EXP. PLAN	1.000		0	0	0	0	NR	0
Cortese	0.500		0	0	0	NR	NR	0
CUPA Listings	0.250		2	2	NR	NR	NR	4

MAP FINDINGS SUMMARY

Database	Search Distance (Miles)	Target Property	< 1/8	1/8 - 1/4	1/4 - 1/2	1/2 - 1	> 1	Total Plotted
DRYCLEANERS	0.250		0	0	NR	NR	NR	0
EMI	0.001		0	NR	NR	NR	NR	0
ENF	0.001		0	NR	NR	NR	NR	0
Financial Assurance	0.001		0	NR	NR	NR	NR	0
HAZNET	0.001		0	NR	NR	NR	NR	0
ICE	0.001		0	NR	NR	NR	NR	0
HIST CORTESE	0.500		1	1	2	NR	NR	4
HWP	1.000		0	0	0	0	NR	0
HWT	0.250		0	0	NR	NR	NR	0
MINES	0.250		0	0	NR	NR	NR	0
MWMP	0.250		0	0	NR	NR	NR	0
NPDES	0.001		0	NR	NR	NR	NR	0
PEST LIC	0.001		0	NR	NR	NR	NR	0
PROC	0.500		0	0	0	NR	NR	0
Notify 65	1.000		0	0	0	0	NR	0
UIC	0.001		0	NR	NR	NR	NR	0
UIC GEO	0.001		0	NR	NR	NR	NR	0
WASTEWATER PITS	0.500		0	0	0	NR	NR	0
WDS	0.001		0	NR	NR	NR	NR	0
WIP	0.250		0	0	NR	NR	NR	0
MILITARY PRIV SITES	0.001		0	NR	NR	NR	NR	0
PROJECT	0.001		0	NR	NR	NR	NR	0
WDR	0.001		0	NR	NR	NR	NR	0
CIWQS	0.001		0	NR	NR	NR	NR	0
CERS	0.001		0	NR	NR	NR	NR	0
NON-CASE INFO	0.001		0	NR	NR	NR	NR	0
OTHER OIL GAS	0.001		0	NR	NR	NR	NR	0
PROD WATER PONDS	0.001		0	NR	NR	NR	NR	0
SAMPLING POINT	0.001		0	NR	NR	NR	NR	0
WELL STIM PROJ	0.001		0	NR	NR	NR	NR	0
EDR HIGH RISK HISTORICAL RECORDS								
EDR Exclusive Records								
EDR MGP	1.000		0	0	0	0	NR	0
EDR Hist Auto	0.125		0	NR	NR	NR	NR	0
EDR Hist Cleaner	0.125		0	NR	NR	NR	NR	0
EDR RECOVERED GOVERNMENT ARCHIVES								
Exclusive Recovered Govt. Archives								
RGA LF	0.001		0	NR	NR	NR	NR	0
RGA LUST	0.001		0	NR	NR	NR	NR	0
- Totals --		0	7	16	7	0	0	30

NOTES:

TP = Target Property

NR = Not Requested at this Search Distance

Sites may be listed in more than one database

A1 SSW < 1/8 0.111 mi. 585 ft. | **SOUTH LAKE COUNTY FIRE PROTECTION DIST** | **RCRA NonGen / NLR** | **1024784404**
21095 STATE HIGHWAY 175 | **CAH111000378**
MIDDLETOWN, CA 95461

Site 1 of 4 in cluster A

Relative: Higher

Actual: 1105 ft.

RCRA NonGen / NLR:

Date form received by agency:	04/04/1995
Facility name:	SOUTH LAKE COUNTY FIRE PROTECTION DIST
Facility address:	21095 STATE HIGHWAY 175 MIDDLETOWN, CA 95461-0000
EPA ID:	CAH111000378
Mailing address:	PO BOX 1360 MIDDLETOWN, CA 95461-0000
Contact:	GILBERT HORST/FIRE CHIEF
Contact address:	21095 STATE HIGHWAY 175 MIDDLETOWN, CA 95461-0000
Contact country:	Not reported
Contact telephone:	707-987-3089
Contact email:	Not reported
EPA Region:	09
Classification:	Non-Generator
Description:	Handler: Non-Generators do not presently generate hazardous waste

Owner/Operator Summary:

Owner/operator name:	SOUTH LAKE CTY FIRE DISTRICT
Owner/operator address:	21095 STATE HIGHWAY 175 MIDDLETOWN, CA 95461
Owner/operator country:	Not reported
Owner/operator telephone:	000-000-0000
Owner/operator email:	Not reported
Owner/operator fax:	Not reported
Owner/operator extension:	Not reported
Legal status:	Other
Owner/Operator Type:	Owner
Owner/Op start date:	Not reported
Owner/Op end date:	Not reported

Owner/operator name:	GILBERT HORST/FIRE CHIEF
Owner/operator address:	21095 STATE HIGHWAY 175 MIDDLETOWN, CA 95461
Owner/operator country:	Not reported
Owner/operator telephone:	707-987-3089
Owner/operator email:	Not reported
Owner/operator fax:	Not reported
Owner/operator extension:	Not reported
Legal status:	Other
Owner/Operator Type:	Operator
Owner/Op start date:	Not reported
Owner/Op end date:	Not reported

Handler Activities Summary:

U.S. importer of hazardous waste:	No
Mixed waste (haz. and radioactive):	No
Recycler of hazardous waste:	No
Transporter of hazardous waste:	Yes
Treater, storer or disposer of HW:	No
Underground injection activity:	No

SOUTH LAKE COUNTY FIRE PROTECTION DIST (Continued) **1024784404**

On-site burner exemption:	No
Furnace exemption:	No
Used oil fuel burner:	No
Used oil processor:	No
User oil refiner:	No
Used oil fuel marketer to burner:	No
Used oil Specification marketer:	No
Used oil transfer facility:	No
Used oil transporter:	No

Violation Status: No violations found

A2
SSW
< 1/8
0.111 mi.
585 ft.

SO LAKE CO FIRE MIDDLETOWN STATION 60 **CERS HAZ WASTE** **S104575097**
21095 STATE HIGHWAY 175 **CUPA Listings** **N/A**
MIDDLETOWN, CA 95461 **CERS**

Site 2 of 4 in cluster A

Relative:
Higher

Actual:
1105 ft.

CERS HAZ WASTE:

Name:	SO LAKE CO FIRE MIDDLETOWN STATION 60
Address:	21095 STATE HIGHWAY 175
City,State,Zip:	MIDDLETOWN, CA 95461
Site ID:	68726
CERS ID:	10136176
CERS Description:	Hazardous Waste Generator

CUPA LAKE:

Name:	SO LAKE CO FIRE MIDDLETOWN STATION 60
Address:	21095 STATE HIGHWAY 175
City,State,Zip:	MIDDLETOWN, CA 95461
Facility:	FA0000224
Business Type:	1 - CUPA
Program Element:	2018 - EXEMPT - HMRRP Category 2
Mailing Address:	PO Box 1360 c/o Scott Upton Middletown, CA 95461
Mailing Telephone:	7079873089
Entered Date:	11/21/2012
Program Identifier:	CUPA-21095 HWY 175, MIDDLETOWN
Record ID:	PR0000826
Billing Status:	01 - ACTIVE, BILLABLE
Total Fee Amount:	0.00
Current Inspection Date:	05/16/2019
Contact Name:	Scott Upton
Mailing Address:	Middletown, CA 95461
APN:	Not reported
Program/Element Code:	2018

Name:	SO LAKE CO FIRE MIDDLETOWN STATION 60
Address:	21095 STATE HIGHWAY 175
City,State,Zip:	MIDDLETOWN, CA 95461
Facility:	FA0000224
Business Type:	1 - CUPA
Program Element:	2800 - CUPA Hazardous Waste Generator Program
Mailing Address:	PO Box 1360 c/o Scott Upton Middletown, CA 95461
Mailing Telephone:	7079873089
Entered Date:	11/21/2012
Program Identifier:	CUPA-21095 HWY 175, MIDDLETOWN
Record ID:	PR0000827
Billing Status:	01 - ACTIVE, BILLABLE

SO LAKE CO FIRE MIDDLETOWN STATION 60 (Continued) **S104575097**

Total Fee Amount:	0.00
Current Inspection Date:	05/16/2019
Contact Name:	Scott Upton
Mailing Address:	Middletown, CA 95461
APN:	Not reported
Program/Element Code:	2800

Name:	SO LAKE CO FIRE MIDDLETOWN STATION 60
Address:	21095 STATE HIGHWAY 175
City,State,Zip:	MIDDLETOWN, CA 95461
Facility:	FA0000224
Business Type:	1 - CUPA
Program Element:	2500 - APSA 1320 GALS OR ABOVE PROGRAM
Mailing Address:	PO Box 1360 c/o Scott Upton Middletown, CA 95461
Mailing Telephone:	7079873089
Entered Date:	11/21/2012
Program Identifier:	CUPA-21095 HWY 175, MIDDLETOWN
Record ID:	PR0000828
Billing Status:	02 - INACTIVE, NON-BILLABLE
Total Fee Amount:	0.00
Current Inspection Date:	01/25/2016
Contact Name:	Scott Upton
Mailing Address:	Middletown, CA 95461
APN:	Not reported
Program/Element Code:	2500

Name:	SO LAKE CO FIRE MIDDLETOWN STATION 60
Address:	21095 STATE HIGHWAY 175
City,State,Zip:	MIDDLETOWN, CA 95461
Facility:	FA0000224
Business Type:	1 - CUPA
Program Element:	2300 - CUPA Oversight State Surcharge Program
Mailing Address:	PO Box 1360 c/o Scott Upton Middletown, CA 95461
Mailing Telephone:	7079873089
Entered Date:	11/21/2012
Program Identifier:	CUPA-21095 HWY 175, MIDDLETOWN
Record ID:	PR0000830
Billing Status:	01 - ACTIVE, BILLABLE
Total Fee Amount:	49.00
Current Inspection Date:	01/01/2020
Contact Name:	Scott Upton
Mailing Address:	Middletown, CA 95461
APN:	Not reported
Program/Element Code:	2300

CERS:

Name:	SO LAKE CO FIRE MIDDLETOWN STATION 60
Address:	21095 STATE HIGHWAY 175
City,State,Zip:	MIDDLETOWN, CA 95461
Site ID:	68726
CERS ID:	10136176
CERS Description:	Chemical Storage Facilities

Violations:

Site ID:	68726
Site Name:	So Lake Co Fire Middletown Station 60
Violation Date:	05-16-2016

SO LAKE CO FIRE MIDDLETOWN STATION 60 (Continued) **S104575097**

Citation:	HSC 6.95 Multiple - California Health and Safety Code, Chapter 6.95, Section(s) Multiple
Violation Description:	Business Plan Program - Administration/Documentation - General
Violation Notes:	Returned to compliance on 06/15/2016. There were approximately 7 tanks x approx 200 cubic feet/tank=1400 cubic feet of oxygen onsite during inspection that were not reported on CERS inventory. Please add oxygen to inventory. Onsite personnel indicated anywhere from 7 to 11 of the larger cylinders onsite at any given time.
Violation Division:	Lake County Environmental Health
Violation Program:	HMRRP
Violation Source:	CERS
Site ID:	68726
Site Name:	So Lake Co Fire Middletown Station 60
Violation Date:	05-16-2016
Citation:	HSC 6.5 Multiple Sections - California Health and Safety Code, Chapter 6.5, Section(s) Multiple Sections
Violation Description:	Haz Waste Generator Program - Operations/Maintenance - General
Violation Notes:	Returned to compliance on 06/15/2016. Waste oil tank onsite that is owned and operated by Lake County Public Services as a service to the community. Numerous oil filters that appeared to have been emptied and left in various places around oil tank instead of being placed in waste oil filters drum after draining. Small amount of soil also impacted by relaxed enforcement of dumping protocol (Fire Department cannot always be around to supervise). Clean up oil filters and place in 55 gallon drum onsite for their disposal. Remove and properly dispose of soil impacted by spills.
Violation Division:	Lake County Environmental Health
Violation Program:	HW
Violation Source:	CERS
Site ID:	68726
Site Name:	So Lake Co Fire Middletown Station 60
Violation Date:	03-01-2018
Citation:	HSC 6.95 25508.2 - California Health and Safety Code, Chapter 6.95, Section(s) 25508.2
Violation Description:	Failure to annually review and electronically certify that the business plan is complete and accurate on or before the annual due date.
Violation Notes:	OBSERVATION: Owner/Operator failed to submit inventory reports by March 1 to CERS. (Activities, Inventory, Map, Emergency Response and Contingency) CORRECTIVE ACTION: Owner/Operator shall submit inventory reports in CERS within 30 Days of this notice.
Violation Division:	Lake County Environmental Health
Violation Program:	HMRRP
Violation Source:	CERS

Evaluation:

Eval General Type:	Other/Unknown
Eval Date:	04-16-2018
Violations Found:	Yes
Eval Type:	Other, not routine, done by local agency
Eval Notes:	NOV
Eval Division:	Lake County Environmental Health
Eval Program:	HMRRP
Eval Source:	CERS

SO LAKE CO FIRE MIDDLETOWN STATION 60 (Continued) **S104575097**

Eval General Type:	Compliance Evaluation Inspection
Eval Date:	05-16-2016
Violations Found:	Yes
Eval Type:	Routine done by local agency
Eval Notes:	Not reported
Eval Division:	Lake County Environmental Health
Eval Program:	HMRRP
Eval Source:	CERS

Eval General Type:	Compliance Evaluation Inspection
Eval Date:	05-16-2016
Violations Found:	Yes
Eval Type:	Routine done by local agency
Eval Notes:	Not reported
Eval Division:	Lake County Environmental Health
Eval Program:	HW
Eval Source:	CERS

Enforcement Action:

Site ID:	68726
Site Name:	So Lake Co Fire Middletown Station 60
Site Address:	21095 STATE HIGHWAY 175
Site City:	MIDDLETOWN
Site Zip:	95461
Enf Action Date:	04-16-2018
Enf Action Type:	Notice of Violation (Unified Program)
Enf Action Description:	Notice of Violation Issued by the Inspector at the Time of Inspection
Enf Action Notes:	Not reported
Enf Action Division:	Lake County Environmental Health
Enf Action Program:	HMRRP
Enf Action Source:	CERS

Site ID:	68726
Site Name:	So Lake Co Fire Middletown Station 60
Site Address:	21095 STATE HIGHWAY 175
Site City:	MIDDLETOWN
Site Zip:	95461
Enf Action Date:	05-16-2016
Enf Action Type:	Notice of Violation (Unified Program)
Enf Action Description:	Notice of Violation Issued by the Inspector at the Time of Inspection
Enf Action Notes:	Not reported
Enf Action Division:	Lake County Environmental Health
Enf Action Program:	HMRRP
Enf Action Source:	CERS

Site ID:	68726
Site Name:	So Lake Co Fire Middletown Station 60
Site Address:	21095 STATE HIGHWAY 175
Site City:	MIDDLETOWN
Site Zip:	95461
Enf Action Date:	05-16-2016
Enf Action Type:	Notice of Violation (Unified Program)
Enf Action Description:	Notice of Violation Issued by the Inspector at the Time of Inspection
Enf Action Notes:	Not reported
Enf Action Division:	Lake County Environmental Health
Enf Action Program:	HW
Enf Action Source:	CERS

SO LAKE CO FIRE MIDDLETOWN STATION 60 (Continued) **S104575097**

Affiliation:

Affiliation Type Desc:	CUPA District
Entity Name:	Lake County Environmental Health
Entity Title:	Not reported
Affiliation Address:	922 Bevins Court
Affiliation City:	Lakeport
Affiliation State:	CA
Affiliation Country:	Not reported
Affiliation Zip:	95453
Affiliation Phone:	(707) 263-1164

Affiliation Type Desc:	Document Preparer
Entity Name:	Mandi Huff
Entity Title:	Not reported
Affiliation Address:	Not reported
Affiliation City:	Not reported
Affiliation State:	Not reported
Affiliation Country:	Not reported
Affiliation Zip:	Not reported
Affiliation Phone:	Not reported

Affiliation Type Desc:	Facility Mailing Address
Entity Name:	Mailing Address
Entity Title:	Not reported
Affiliation Address:	PO Box 1360
Affiliation City:	Middletown
Affiliation State:	CA
Affiliation Country:	Not reported
Affiliation Zip:	95461
Affiliation Phone:	Not reported

Affiliation Type Desc:	Legal Owner
Entity Name:	South Lake County Fire Protection District
Entity Title:	Not reported
Affiliation Address:	P.O. Box 1360
Affiliation City:	Middletown
Affiliation State:	CA
Affiliation Country:	United States
Affiliation Zip:	95461
Affiliation Phone:	(707) 987-3089

Affiliation Type Desc:	Parent Corporation
Entity Name:	So Lake Co Fire Middletown Station 60
Entity Title:	Not reported
Affiliation Address:	Not reported
Affiliation City:	Not reported
Affiliation State:	Not reported
Affiliation Country:	Not reported
Affiliation Zip:	Not reported
Affiliation Phone:	Not reported

Affiliation Type Desc:	Property Owner
Entity Name:	South Lake County Fire Protection District
Entity Title:	Not reported
Affiliation Address:	P.O. Box 1360
Affiliation City:	Middletown
Affiliation State:	CA

SO LAKE CO FIRE MIDDLETOWN STATION 60 (Continued) **S104575097**

Affiliation Country:	United States
Affiliation Zip:	95461
Affiliation Phone:	(707) 987-3089
Affiliation Type Desc:	Environmental Contact
Entity Name:	Mike Wink
Entity Title:	Not reported
Affiliation Address:	PO Box 1360
Affiliation City:	Middletown
Affiliation State:	CA
Affiliation Country:	Not reported
Affiliation Zip:	95461
Affiliation Phone:	Not reported
Affiliation Type Desc:	Identification Signer
Entity Name:	Mike Wink
Entity Title:	Battalion Chief
Affiliation Address:	Not reported
Affiliation City:	Not reported
Affiliation State:	Not reported
Affiliation Country:	Not reported
Affiliation Zip:	Not reported
Affiliation Phone:	Not reported
Affiliation Type Desc:	Operator
Entity Name:	Mike Wink
Entity Title:	Not reported
Affiliation Address:	Not reported
Affiliation City:	Not reported
Affiliation State:	Not reported
Affiliation Country:	Not reported
Affiliation Zip:	Not reported
Affiliation Phone:	(707) 987-3089

A3 **CA DEPT OF TRANSP** **LUST** **S105024961**
SSW **21121 175** **HIST CORTESE** **N/A**
< 1/8 **MIDDLETOWN, CA 95461** **CERS**
0.111 mi.
588 ft. **Site 3 of 4 in cluster A**

Relative:
Higher

Actual:
1105 ft.

LUST:

Name:	CA DEPT OF TRANSP
Address:	21121 HWY 175
City,State,Zip:	MIDDLETOWN, CA 95461
Lead Agency:	LAKE COUNTY
Case Type:	LUST Cleanup Site
Geo Track:	http://geotracker.waterboards.ca.gov/profile_report.asp?global_id=T0603300035
Global Id:	T0603300035
Latitude:	38.753556
Longitude:	-122.621513
Status:	Completed - Case Closed
Status Date:	02/24/1995
Case Worker:	MAN
RB Case Number:	170055
Local Agency:	LAKE COUNTY
File Location:	Not reported
Local Case Number:	Not reported

CA DEPT OF TRANSP (Continued) **S105024961**

Potential Media Affect: Soil
Potential Contaminants of Concern: Gasoline
Site History: Not reported

LUST:
Global Id: T0603300035
Contact Type: Regional Board Caseworker
Contact Name: GLENN T. MEEKS
Organization Name: CENTRAL VALLEY RWQCB (REGION 5S)
Address: 11020 SUN CENTER DRIVE #200
City: RANCHO CORDOVA
Email: gmeeks@waterboards.ca.gov
Phone Number: Not reported

Global Id: T0603300035
Contact Type: Local Agency Caseworker
Contact Name: MANUEL RAMIREZ
Organization Name: LAKE COUNTY
Address: Not reported
City: r5 UNKNOWN
Email: Not reported
Phone Number: Not reported

LUST:
Global Id: T0603300035
Action Type: Other
Date: 06/18/1992
Action: Leak Discovery

Global Id: T0603300035
Action Type: Other
Date: 06/18/1992
Action: Leak Stopped

Global Id: T0603300035
Action Type: ENFORCEMENT
Date: 02/24/1995
Action: Closure/No Further Action Letter

Global Id: T0603300035
Action Type: Other
Date: 10/26/1992
Action: Leak Reported

LUST:
Global Id: T0603300035
Status: Open - Case Begin Date
Status Date: 06/18/1992

Global Id: T0603300035
Status: Open - Site Assessment
Status Date: 06/18/1992

Global Id: T0603300035
Status: Open - Remediation
Status Date: 04/05/1994

CA DEPT OF TRANSP (Continued) **S105024961**

Global Id: T0603300035
Status: Completed - Case Closed
Status Date: 02/24/1995

LUST REG 5:
Name: CA DEPT OF TRANSP
Address: 21121 HWY 175
City: MIDDLETOWN
Region: 5
Status: Case Closed
Case Number: 170055
Case Type: Soil only
Substance: GASOLINE
Staff Initials: GTM
Lead Agency: Local
Program: LUST
MTBE Code: N/A

HIST CORTESE:
edr_fname: CA DEPT OF TRANSP
edr_fadd1: 21121 175
City,State,Zip: MIDDLETOWN, CA 95461
Region: CORTESE
Facility County Code: 17
Reg By: LTNKA
Reg Id: 170055

CERS:
Name: CA DEPT OF TRANSP
Address: 21121 HWY 175
City,State,Zip: MIDDLETOWN, CA 95461
Site ID: 237761
CERS ID: T0603300035
CERS Description: Leaking Underground Storage Tank Cleanup Site

Affiliation:
Affiliation Type Desc: Local Agency Caseworker
Entity Name: MANUEL RAMIREZ - LAKE COUNTY
Entity Title: Not reported
Affiliation Address: Not reported
Affiliation City: r5 UNKNOWN
Affiliation State: CA
Affiliation Country: Not reported
Affiliation Zip: Not reported
Affiliation Phone: Not reported

Affiliation Type Desc: Regional Board Caseworker
Entity Name: GLENN T. MEEKS - CENTRAL VALLEY RWQCB (REGION 5S)
Entity Title: Not reported
Affiliation Address: 11020 SUN CENTER DRIVE #200
Affiliation City: RANCHO CORDOVA
Affiliation State: CA
Affiliation Country: Not reported
Affiliation Zip: Not reported
Affiliation Phone: Not reported

A4 SSW < 1/8 0.111 mi. 588 ft. | **SOUTHLAKE CO FIRE PROTECTION DISTRICT MIDDLETOWN** | **AST** | **A100337662** | **N/A**

21121 HIGHWAY 175
MIDDLETOWN, CA

Site 4 of 4 in cluster A

Relative: Higher
Actual: 1105 ft.

AST:

Name:	SOUTHLAKE CO FIRE PROTECTION DISTRICT MIDDLETOWN
Address:	21121 HIGHWAY 175
City/Zip:	MIDDLETOWN,
Certified Unified Program Agencies:	Lake
Owner:	SOUTHLAKE CO FIRE PROTECTION DISTRICT
Total Gallons:	2,000
CERSID:	Not reported
Facility ID:	Not reported
Business Name:	Not reported
Phone:	Not reported
Fax:	Not reported
Mailing Address:	Not reported
Mailing Address City:	Not reported
Mailing Address State:	Not reported
Mailing Address Zip Code:	Not reported
Operator Name:	Not reported
Operator Phone:	Not reported
Owner Phone:	Not reported
Owner Mail Address:	Not reported
Owner State:	Not reported
Owner Zip Code:	Not reported
Owner Country:	Not reported
Property Owner Name:	Not reported
Property Owner Phone:	Not reported
Property Owner Mailing Address:	Not reported
Property Owner City:	Not reported
Property Owner Stat :	Not reported
Property Owner Zip Code:	Not reported
Property Owner Country:	Not reported
EPAID:	Not reported

---

5 ESE < 1/8 0.112 mi. 590 ft. | **MIDDLETOWN AUTOMOTIVE REPAIR** | **CUPA Listings** | **S112444437** | **N/A**

21071 BARNES ST
MIDDLETOWN, CA 95461

Relative: Higher
Actual: 1102 ft.

CUPA LAKE:

Name:	MIDDLETOWN AUTOMOTIVE REPAIR
Address:	21071 BARNES ST
City,State,Zip:	MIDDLETOWN, CA 95461
Facility:	FA0000184
Business Type:	1 - CUPA
Program Element:	2002 - HMRRP Category 2 (111-500 gal, 1,001-5,000 lb
Mailing Address:	P. O. Box 1207 c/o Ronald Kelly Middletown, CA 95461
Mailing Telephone:	7079878807
Entered Date:	11/19/2012
Program Identifier:	CUPA-21071 BARNES ST., MIDDLETOWN
Record ID:	PR0000584
Billing Status:	02 - INACTIVE, NON-BILLABLE
Total Fee Amount:	391.00
Current Inspection Date:	12/18/2016
Contact Name:	Ronald Kelly

MIDDLETOWN AUTOMOTIVE REPAIR (Continued) **S112444437**

Mailing Address:	Middletown, CA 95461
APN:	Not reported
Program/Element Code:	2002

Name:	MIDDLETOWN AUTOMOTIVE REPAIR
Address:	21071 BARNES ST
City,State,Zip:	MIDDLETOWN, CA 95461
Facility:	FA0000184
Business Type:	1 - CUPA
Program Element:	2800 - CUPA Hazardous Waste Generator Program
Mailing Address:	P. O. Box 1207 c/o Ronald Kelly Middletown, CA 95461
Mailing Telephone:	7079878807
Entered Date:	11/19/2012
Program Identifier:	CUPA
Record ID:	PR0000585
Billing Status:	02 - INACTIVE, NON-BILLABLE
Total Fee Amount:	0.00
Current Inspection Date:	12/20/2016
Contact Name:	Ronald Kelly
Mailing Address:	Middletown, CA 95461
APN:	Not reported
Program/Element Code:	2800

---

6 **PACIFIC BELL** **RCRA NonGen / NLR** **1000250776**
SSE **MAIN & STEWARD STREETS** **CAT080014665**
1/8-1/4 **MIDDLETOWN, CA 95461**
0.136 mi.
718 ft.

Relative:
Higher

Actual:
1108 ft.

RCRA NonGen / NLR:

Date form received by agency:	01/02/1981
Facility name:	PACIFIC BELL
Facility address:	MAIN & STEWARD STREETS MIDDLETOWN, CA 95461
EPA ID:	CAT080014665
Mailing address:	3707 KINGS WAY SEC A-6 SACRAMENTO, CA 95821
Contact:	ENVIRONMENTAL MANAGER
Contact address:	MAIN & STEWARD STREETS MIDDLETOWN, CA 95461
Contact country:	US
Contact telephone:	916-485-0997
Contact email:	Not reported
EPA Region:	09
Classification:	Non-Generator
Description:	Handler: Non-Generators do not presently generate hazardous waste

Owner/Operator Summary:

Owner/operator name:	THE PACIFIC TELEPHONE AND TELEGRAPH CO
Owner/operator address:	NOT REQUIRED NOT REQUIRED, ME 99999
Owner/operator country:	Not reported
Owner/operator telephone:	415-555-1212
Owner/operator email:	Not reported
Owner/operator fax:	Not reported
Owner/operator extension:	Not reported
Legal status:	Private

PACIFIC BELL (Continued) **1000250776**

Owner/Operator Type: Owner
Owner/Op start date: Not reported
Owner/Op end date: Not reported

Owner/operator name: NOT REQUIRED
Owner/operator address: NOT REQUIRED
NOT REQUIRED, ME 99999
Owner/operator country: Not reported
Owner/operator telephone: 415-555-1212
Owner/operator email: Not reported
Owner/operator fax: Not reported
Owner/operator extension: Not reported
Legal status: Private
Owner/Operator Type: Operator
Owner/Op start date: Not reported
Owner/Op end date: Not reported

Handler Activities Summary:
U.S. importer of hazardous waste: No
Mixed waste (haz. and radioactive): No
Recycler of hazardous waste: No
Transporter of hazardous waste: No
Treater, storer or disposer of HW: No
Underground injection activity: No
On-site burner exemption: No
Furnace exemption: No
Used oil fuel burner: No
Used oil processor: No
User oil refiner: No
Used oil fuel marketer to burner: No
Used oil Specification marketer: No
Used oil transfer facility: No
Used oil transporter: No

Violation Status: No violations found

B7 **NEW MINNIE CANNON ELEMENTARY SCHOOL** **ENVIROSTOR** **S109548299**
East **20771 & 20931 BIG CANYON ROAD** **SCH** **N/A**
1/8-1/4 **MIDDLETOWN, CA 95461**
0.145 mi.
768 ft. **Site 1 of 5 in cluster B**

Relative:
Lower

Actual:
1092 ft.

ENVIROSTOR:
Name: NEW MINNIE CANNON ELEMENTARY SCHOOL
Address: 20771 & 20931 BIG CANYON ROAD
City,State,Zip: MIDDLETOWN, CA 95461
Facility ID: 60001113
Status: No Further Action
Status Date: 11/15/2010
Site Code: 104668
Site Type: School Investigation
Site Type Detailed: School
Acres: 9.84
NPL: NO
Regulatory Agencies: SMBRP
Lead Agency: SMBRP
Program Manager: Harold (Bud) Duke
Supervisor: Juan Koponen

NEW MINNIE CANNON ELEMENTARY SCHOOL (Continued) **S109548299**

Division Branch: Northern California Schools & Santa Susana
Assembly: 04
Senate: 02
Special Program: Not reported
Restricted Use: NO
Site Mgmt Req: NONE SPECIFIED
Funding: School District
Latitude: 38.7566
Longitude: -122.616
APN: 014-490-13, 014-490-15, 01449013, 01449015
Past Use: AGRICULTURAL - LIVESTOCK
Potential COC: Arsenic Mercury (elemental Naturally Occurring Asbestos (NOA Nickel
Confirmed COC: 30001-NO 30014-NO 31000-NO 30407-NO 40002-NO
Potential Description: SOIL
Alias Name: 014-490-13
Alias Type: APN
Alias Name: 014-490-15
Alias Type: APN
Alias Name: 01449013
Alias Type: APN
Alias Name: 01449015
Alias Type: APN
Alias Name: 104668
Alias Type: Project Code (Site Code)
Alias Name: 60001113
Alias Type: Envirostor ID Number

Completed Info:
Completed Area Name: PROJECT WIDE
Completed Sub Area Name: Not reported
Completed Document Type: Correspondence
Completed Date: 09/14/2009
Comments: Project manager change notification from Mike Hall to Bud Duke

Completed Area Name: PROJECT WIDE
Completed Sub Area Name: Not reported
Completed Document Type: Cost Recovery Closeout Memo
Completed Date: 11/16/2010
Comments: Issued Cost Recovery Letter and closed project.

Completed Area Name: PROJECT WIDE
Completed Sub Area Name: Not reported
Completed Document Type: Environmental Oversight Agreement
Completed Date: 09/14/2009
Comments: DTSC issued a fully executed environmental oversight agreement

Completed Area Name: PROJECT WIDE
Completed Sub Area Name: Not reported
Completed Document Type: Phase 1
Completed Date: 06/03/2009
Comments: Not reported

Completed Area Name: PROJECT WIDE
Completed Sub Area Name: Not reported
Completed Document Type: Preliminary Endangerment Assessment Workplan
Completed Date: 01/14/2010
Comments: DTSC issued conditional approval of PEA Work Plan.

NEW MINNIE CANNON ELEMENTARY SCHOOL (Continued) **S109548299**

Completed Area Name:	PROJECT WIDE
Completed Sub Area Name:	Not reported
Completed Document Type:	Environmental Oversight Agreement Application
Completed Date:	09/14/2009
Comments:	EOA Application

Completed Area Name:	PROJECT WIDE
Completed Sub Area Name:	Not reported
Completed Document Type:	Preliminary Endangerment Assessment Report
Completed Date:	07/13/2010
Comments:	DTSC approved the PEA with a no further action determination

Future Area Name:	Not reported
Future Sub Area Name:	Not reported
Future Document Type:	Not reported
Future Due Date:	Not reported
Schedule Area Name:	Not reported
Schedule Sub Area Name:	Not reported
Schedule Document Type:	Not reported
Schedule Due Date:	Not reported
Schedule Revised Date:	Not reported

SCH:

Name:	NEW MINNIE CANNON ELEMENTARY SCHOOL
Address:	20771 & 20931 BIG CANYON ROAD
City,State,Zip:	MIDDLETOWN, CA 95461
Facility ID:	60001113
Site Type:	School Investigation
Site Type Detail:	School
Site Mgmt. Req.:	NONE SPECIFIED
Acres:	9.84
National Priorities List:	NO
Cleanup Oversight Agencies:	SMBRP
Lead Agency:	SMBRP
Lead Agency Description:	DTSC - Site Cleanup Program
Project Manager:	Harold (Bud) Duke
Supervisor:	Juan Koponen
Division Branch:	Northern California Schools & Santa Susana
Site Code:	104668
Assembly:	04
Senate:	02
Special Program Status:	Not reported
Status:	No Further Action
Status Date:	11/15/2010
Restricted Use:	NO
Funding:	School District
Latitude:	38.7566
Longitude:	-122.616
APN:	014-490-13, 014-490-15, 01449013, 01449015
Past Use:	AGRICULTURAL - LIVESTOCK
Potential COC:	Arsenic, Arsenic, Mercury (elemental, Naturally Occurring Asbestos (NOA, Nickel
Confirmed COC:	30001-NO, 30014-NO, 31000-NO, 30407-NO, 40002-NO
Potential Description:	SOIL
Alias Name:	014-490-13
Alias Type:	APN

NEW MINNIE CANNON ELEMENTARY SCHOOL (Continued) **S109548299**

Alias Name: 014-490-15
Alias Type: APN
Alias Name: 01449013
Alias Type: APN
Alias Name: 01449015
Alias Type: APN
Alias Name: 104668
Alias Type: Project Code (Site Code)
Alias Name: 60001113
Alias Type: Envirostor ID Number

Completed Info:

Completed Area Name: PROJECT WIDE
Completed Sub Area Name: Not reported
Completed Document Type: Correspondence
Completed Date: 09/14/2009
Comments: Project manager change notification from Mike Hall to Bud Duke

Completed Area Name: PROJECT WIDE
Completed Sub Area Name: Not reported
Completed Document Type: Cost Recovery Closeout Memo
Completed Date: 11/16/2010
Comments: Issued Cost Recovery Letter and closed project.

Completed Area Name: PROJECT WIDE
Completed Sub Area Name: Not reported
Completed Document Type: Environmental Oversight Agreement
Completed Date: 09/14/2009
Comments: DTSC issued a fully executed environmental oversight agreement

Completed Area Name: PROJECT WIDE
Completed Sub Area Name: Not reported
Completed Document Type: Phase 1
Completed Date: 06/03/2009
Comments: Not reported

Completed Area Name: PROJECT WIDE
Completed Sub Area Name: Not reported
Completed Document Type: Preliminary Endangerment Assessment Workplan
Completed Date: 01/14/2010
Comments: DTSC issued conditional approval of PEA Work Plan.

Completed Area Name: PROJECT WIDE
Completed Sub Area Name: Not reported
Completed Document Type: Environmental Oversight Agreement Application
Completed Date: 09/14/2009
Comments: EOA Application

Completed Area Name: PROJECT WIDE
Completed Sub Area Name: Not reported
Completed Document Type: Preliminary Endangerment Assessment Report
Completed Date: 07/13/2010
Comments: DTSC approved the PEA with a no further action determination

Future Area Name: Not reported
Future Sub Area Name: Not reported
Future Document Type: Not reported
Future Due Date: Not reported

NEW MINNIE CANNON ELEMENTARY SCHOOL (Continued) **S109548299**

Schedule Area Name: Not reported
Schedule Sub Area Name: Not reported
Schedule Document Type: Not reported
Schedule Due Date: Not reported
Schedule Revised Date: Not reported

B8
East
1/8-1/4
0.175 mi.
926 ft.

MIDDLETOWN USD - MAINTENANCE-GROUNDS
20882 BIG CANYON ROAD
MIDDLETOWN, CA 95461

CERS HAZ WASTE **S121786704**
CERS **N/A**

Site 2 of 5 in cluster B

Relative:
Lower

Actual:
1095 ft.

CERS HAZ WASTE:
Name: MIDDLETOWN USD - MAINTENANCE-GROUNDS
Address: 20882 BIG CANYON ROAD
City,State,Zip: MIDDLETOWN, CA 95461
Site ID: 48931
CERS ID: 10029436
CERS Description: Hazardous Waste Generator

CERS:
Name: MIDDLETOWN USD - MAINTENANCE-GROUNDS
Address: 20882 BIG CANYON ROAD
City,State,Zip: MIDDLETOWN, CA 95461
Site ID: 48931
CERS ID: 10029436
CERS Description: Chemical Storage Facilities

Affiliation:
Affiliation Type Desc: CUPA District
Entity Name: Lake County Environmental Health
Entity Title: Not reported
Affiliation Address: 922 Bevins Court
Affiliation City: Lakeport
Affiliation State: CA
Affiliation Country: Not reported
Affiliation Zip: 95453
Affiliation Phone: (707) 263-1164

Affiliation Type Desc: Document Preparer
Entity Name: Mike Morris
Entity Title: Not reported
Affiliation Address: Not reported
Affiliation City: Not reported
Affiliation State: Not reported
Affiliation Country: Not reported
Affiliation Zip: Not reported
Affiliation Phone: Not reported

Affiliation Type Desc: Environmental Contact
Entity Name: Mike Morris
Entity Title: Not reported
Affiliation Address: 20932 Big Canyon rd
Affiliation City: Middletown
Affiliation State: CA
Affiliation Country: Not reported
Affiliation Zip: 95461
Affiliation Phone: Not reported

MIDDLETOWN USD - MAINTENANCE-GROUNDS (Continued) **S121786704**

Affiliation Type Desc:	Facility Mailing Address
Entity Name:	Mailing Address
Entity Title:	Not reported
Affiliation Address:	20932 Big Canyon Road
Affiliation City:	Middletown
Affiliation State:	CA
Affiliation Country:	Not reported
Affiliation Zip:	95461
Affiliation Phone:	Not reported

Affiliation Type Desc:	Identification Signer
Entity Name:	Catherine Stone
Entity Title:	Superintendent
Affiliation Address:	Not reported
Affiliation City:	Not reported
Affiliation State:	Not reported
Affiliation Country:	Not reported
Affiliation Zip:	Not reported
Affiliation Phone:	Not reported

Affiliation Type Desc:	Operator
Entity Name:	Catherine Stone - Superintendent
Entity Title:	Not reported
Affiliation Address:	Not reported
Affiliation City:	Not reported
Affiliation State:	Not reported
Affiliation Country:	Not reported
Affiliation Zip:	Not reported
Affiliation Phone:	(707) 987-4100

Affiliation Type Desc:	Legal Owner
Entity Name:	Middletown USD
Entity Title:	Not reported
Affiliation Address:	20932 Big Canyon rd.
Affiliation City:	Middletown
Affiliation State:	CA
Affiliation Country:	United States
Affiliation Zip:	95461
Affiliation Phone:	(707) 987-4100

Affiliation Type Desc:	Parent Corporation
Entity Name:	Middletown USD - Maintenance-Grounds
Entity Title:	Not reported
Affiliation Address:	Not reported
Affiliation City:	Not reported
Affiliation State:	Not reported
Affiliation Country:	Not reported
Affiliation Zip:	Not reported
Affiliation Phone:	Not reported

B9 East 1/8-1/4 0.178 mi. 939 ft. | **MIDDLETOWN USD-MHS-MMS-MCES** | **AST** | **A100422381**
20932 BIG CANYON ROAD | **N/A**
MIDDLETOWN, CA 95461

Site 3 of 5 in cluster B

Relative: Lower
Actual: 1095 ft.

AST:

Name:	MIDDLETOWN USD-MHS-MMS-MCES
Address:	20932 BIG CANYON ROAD
City/Zip:	MIDDLETOWN,95461
Certified Unified Program Agencies:	Not reported
Owner:	Middletown USD
Total Gallons:	Not reported
CERSID:	10029427
Facility ID:	17-000-TMP005
Business Name:	Middletown USD-MHS-MMS-MCES
Phone:	707-987-4100
Fax:	Not reported
Mailing Address:	20932 Big Canyon Road
Mailing Address City:	Middletown
Mailing Address State:	CA
Mailing Address Zip Code:	95461
Operator Name:	Korby Olson - Superintendent
Operator Phone:	707-987-4100
Owner Phone:	(707) 987-4100
Owner Mail Address:	Not reported
Owner State:	CA
Owner Zip Code:	95461
Owner Country:	United States
Property Owner Name:	Not reported
Property Owner Phone:	Not reported
Property Owner Mailing Address:	Not reported
Property Owner City:	Not reported
Property Owner Stat :	Not reported
Property Owner Zip Code:	Not reported
Property Owner Country:	Not reported
EPAID:	CAL000283599

B10 East 1/8-1/4 0.178 mi. 939 ft. | **MIDDLETOWN UNIFIED SCHOOL DISTRICT** | **CUPA Listings** | **S108214504**
20932 BIG CANYON RD | **N/A**
MIDDLETOWN, CA 95461

Site 4 of 5 in cluster B

Relative: Lower
Actual: 1095 ft.

CUPA LAKE:

Name:	MIDDLETOWN UNIFIED SCHOOL DISTRICT
Address:	20932 BIG CANYON RD
City,State,Zip:	MIDDLETOWN, CA 95461
Facility:	FA0000438
Business Type:	1 - CUPA
Program Element:	2001 - HMRRP Category 1 (55-110 gal, 500-1,000 lbs)
Mailing Address:	20932 BIG CANYON ROAD c/o MIDDLETOWN UNIFIED SCHOOL DISTRICT Middletown, CA 95461 USA
Mailing Telephone:	7079874100
Entered Date:	11/26/2012
Program Identifier:	CUPA--20932 BIG CANYON RD., MIDDLETOWN
Record ID:	PR0000900
Billing Status:	02 - INACTIVE, NON-BILLABLE
Total Fee Amount:	0.00
Current Inspection Date:	10/20/2019
Contact Name:	KORBY OLSON-MIDDLETOWN UNIFIED SCHOOL DIST.

MIDDLETOWN UNIFIED SCHOOL DISTRICT (Continued) **S108214504**

Mailing Address:	Middletown, CA 95461
APN:	Not reported
Program/Element Code:	2001

Name:	MIDDLETOWN UNIFIED SCHOOL DISTRICT
Address:	20932 BIG CANYON RD
City,State,Zip:	MIDDLETOWN, CA 95461
Facility:	FA0000438
Business Type:	1 - CUPA
Program Element:	2800 - CUPA Hazardous Waste Generator Program
Mailing Address:	20932 BIG CANYON ROAD c/o MIDDLETOWN UNIFIED SCHOOL DISTRICT Middletown, CA 95461 USA
Mailing Telephone:	7079874100
Entered Date:	11/26/2012
Program Identifier:	CUPA-BUS YARD-20932 BIG CANYON RD
Record ID:	PR0000901
Billing Status:	02 - INACTIVE, NON-BILLABLE
Total Fee Amount:	0.00
Current Inspection Date:	11/06/2016
Contact Name:	KORBY OLSON
Mailing Address:	Middletown, CA 95461
APN:	Not reported
Program/Element Code:	2800

B11 **MIDDLETOWN USD-MHS-MMS-MCES** **CERS HAZ WASTE** **S121786705**
East **20932 BIG CANYON ROAD** **CERS TANKS** **N/A**
1/8-1/4 **MIDDLETOWN, CA 95461** **CERS**
0.178 mi.
939 ft. **Site 5 of 5 in cluster B**

Relative:
Lower

Actual:
1095 ft.

CERS HAZ WASTE:

Name:	MIDDLETOWN USD-MHS-MMS-MCES
Address:	20932 BIG CANYON ROAD
City,State,Zip:	MIDDLETOWN, CA 95461
Site ID:	48932
CERS ID:	10029427
CERS Description:	Hazardous Waste Generator

CERS TANKS:

Name:	MIDDLETOWN USD-MHS-MMS-MCES
Address:	20932 BIG CANYON ROAD
City,State,Zip:	MIDDLETOWN, CA 95461
Site ID:	48932
CERS ID:	10029427
CERS Description:	Aboveground Petroleum Storage

CERS:

Name:	MIDDLETOWN USD-MHS-MMS-MCES
Address:	20932 BIG CANYON ROAD
City,State,Zip:	MIDDLETOWN, CA 95461
Site ID:	48932
CERS ID:	10029427
CERS Description:	Chemical Storage Facilities

Violations:

Site ID:	48932
Site Name:	Middletown USD-MHS-MMS-MCES
Violation Date:	11-06-2013

MIDDLETOWN USD-MHS-MMS-MCES (Continued) **S121786705**

Citation: 40 CFR 1 265.31 - U.S. Code of Federal Regulations, Title 40, Chapter 1, Section(s) 265.31
Violation Description: Failure to maintain and operate the facility to minimize the possibility of a fire, explosion, or any unplanned sudden or non-sudden release of hazardous waste or hazardous waste constituents to the air, soil, or surface water which could threaten human health or the environment..
Violation Notes: Returned to compliance on 10/20/2016. Maintenance yard - north perimetre: fluorescent bulbs pile; next to that were numerous plastic bottles, containers with various "old" products stored in weeds. Welding/Wood Shop: 2 - 281 cu ft O2 cylinders standing, not contained by belt or chain, which would prevent them from being knocked over. OLD Science lab - now an Art classroom: Science storeroom has a wall of lockers - unlocked. When opened, Mike found old chemicals stored inside. Meanwhile, there are at least 10-12 guitars leaning up against the wall of lockers as well as across the narrow aisle against cabinets where the counter top is littered with old chemical glass containers, egg carton w/ 6 eggs, various school paraphanalia
Violation Division: Lake County Environmental Health
Violation Program: HW
Violation Source: CERS

Site ID: 48932
Site Name: Middletown USD-MHS-MMS-MCES
Violation Date: 11-06-2013
Citation: 22 CCR 23 66273.5 - California Code of Regulations, Title 22, Chapter 23, Section(s) 66273.5
Violation Description: Failure to properly manage mercury containing lamp bulbs which are destined for reclamation or recycling from the date the bulbs were first discarded or broken.
Violation Notes: Returned to compliance on 10/20/2016. Large pile of fluorescent bulbs stored outside on pallet - broken glass evidence of vulnerbility. Mike, Maintenance, stated company replaced ALL the school's bulbs several months ago, took many old bulbs except this pile. Lynn will contact that company to come pick up, or Mike/Lynn will contact Haz Mobile to see how to arrange appropriate disposal. They were given Haz Mobile schedule and the Ukiah phone #.
Violation Division: Lake County Environmental Health
Violation Program: HW
Violation Source: CERS

Site ID: 48932
Site Name: Middletown USD-MHS-MMS-MCES
Violation Date: 11-06-2013
Citation: 40 CFR 1 262.34(d)(5)(iii) - U.S. Code of Federal Regulations, Title 40, Chapter 1, Section(s) 262.34(d)(5)(iii)
Violation Description: Failure to ensure employees are familiar with the handling and compliance of hazardous waste regulations and emergency response.
Violation Notes: Returned to compliance on 10/20/2016.
Violation Division: Lake County Environmental Health
Violation Program: HW
Violation Source: CERS

Site ID: 48932
Site Name: Middletown USD-MHS-MMS-MCES
Violation Date: 11-06-2013
Citation: 22 CCR 23 66273.34 - California Code of Regulations, Title 22, Chapter

MIDDLETOWN USD-MHS-MMS-MCES (Continued) **S121786705**

	23, Section(s) 66273.34
Violation Description:	Failure to properly label the following categories of universal waste as: 1) Each batteries or the container in which the batteries are contained as "Universal Waste-Battery(ies)". 2) Each mercury-containing equipment or the container in which the mercury-containing equipment is contained as "Universal Waste -Mercury-Containing Equipment". 3) Each Florescent lamp or the container or package in which the lamps are contained as "Universal Waste-Lamp(s)". 4) Each electronic devices or the container or pallet in or on which the electronic devices are contained as "Universal Waste-Electronic Device(s)". 5) Each CRTs or the container or pallet in or on which the CRTs are contained as "Universal Waste-CRT(s)". 6) A container of CRT glass shall be labeled or marked clearly with the following phrase: "Universal Waste-CRT glass". 7) In lieu of labeling individual electronic devices, CRTs, and/or containers of CRT glass pursuant to subsections d) through f) of this section, a universal waste handler may combine, package, and accumulate those universal wastes in appropriate containers or within a designated area demarcated by boundaries that are clearly labeled with the applicable portion(s) of the following phrase: "Universal Waste-Electronic Device(s)/Universal Waste - CRT(s)/Universal Waste-CRT Glass".
Violation Notes:	Returned to compliance on 10/20/2016.
Violation Division:	Lake County Environmental Health
Violation Program:	HW
Violation Source:	CERS
Site ID:	48932
Site Name:	Middletown USD-MHS-MMS-MCES
Violation Date:	11-06-2013
Citation:	HSC 6.5 25189.5(a) - California Health and Safety Code, Chapter 6.5, Section(s) 25189.5(a)
Violation Description:	Failure to properly dispose of hazardous waste at an authorized location.
Violation Notes:	Returned to compliance on 10/20/2016. Since chemicals left in OLD Science Room/Art classroom, we must assume they are considered "waste". Discussed with Lynn & Mike - contact Haz Mobile and share what chemicals/amounts MUSD wants to dispose of. They will then find out if Haz Mobile can take all the chemicals and the price. Also stated that Clearlake High's science teacher, Ken Hook, has a disposal chemical company pick up his chemistry "waste."
Violation Division:	Lake County Environmental Health
Violation Program:	HW
Violation Source:	CERS
Evaluation:	
Eval General Type:	Compliance Evaluation Inspection
Eval Date:	10-20-2016
Violations Found:	No
Eval Type:	Routine done by local agency
Eval Notes:	Walked site with Craig Wetherbee and Mike Morris-Director Maintenance Operations/Grounds. Valley Fire destroyed the hazmat storage building in September 2015. The school has just finished rebuilding it, but waiting for building final. No hazmat currently onsite. Mr. Morris advised it may be some time before reportable quantities are onsite (if ever). Any waste generated (such as minor waste oil) is taken to Bus Yard on Butts Canyon. We advised we would inactivate the site until reportable quantities are again onsite since waste taken to Bus

MIDDLETOWN USD-MHS-MMS-MCES (Continued) **S121786705**

	Yard.
Eval Division:	Lake County Environmental Health
Eval Program:	HMRRP
Eval Source:	CERS
Eval General Type:	Compliance Evaluation Inspection
Eval Date:	11-06-2013
Violations Found:	Yes
Eval Type:	Routine done by local agency
Eval Notes:	Not reported
Eval Division:	Lake County Environmental Health
Eval Program:	HW
Eval Source:	CERS

Affiliation:

Affiliation Type Desc:	Facility Mailing Address
Entity Name:	Mailing Address
Entity Title:	Not reported
Affiliation Address:	20932 Big Canyon Road
Affiliation City:	Middletown
Affiliation State:	CA
Affiliation Country:	Not reported
Affiliation Zip:	95461
Affiliation Phone:	Not reported
Affiliation Type Desc:	Identification Signer
Entity Name:	Catherine Stone
Entity Title:	Superintendent
Affiliation Address:	Not reported
Affiliation City:	Not reported
Affiliation State:	Not reported
Affiliation Country:	Not reported
Affiliation Zip:	Not reported
Affiliation Phone:	Not reported
Affiliation Type Desc:	Legal Owner
Entity Name:	Middletown USD
Entity Title:	Not reported
Affiliation Address:	20932 Big Canyon Road
Affiliation City:	Middletown
Affiliation State:	CA
Affiliation Country:	United States
Affiliation Zip:	95461
Affiliation Phone:	(707) 987-4100
Affiliation Type Desc:	CUPA District
Entity Name:	Lake County Environmental Health
Entity Title:	Not reported
Affiliation Address:	922 Bevins Court
Affiliation City:	Lakeport
Affiliation State:	CA
Affiliation Country:	Not reported
Affiliation Zip:	95453
Affiliation Phone:	(707) 263-1164
Affiliation Type Desc:	Document Preparer
Entity Name:	Mike Morris

MIDDLETOWN USD-MHS-MMS-MCES (Continued) **S121786705**

Entity Title:	Not reported
Affiliation Address:	Not reported
Affiliation City:	Not reported
Affiliation State:	Not reported
Affiliation Country:	Not reported
Affiliation Zip:	Not reported
Affiliation Phone:	Not reported

Affiliation Type Desc:	Environmental Contact
Entity Name:	Mike Morris
Entity Title:	Not reported
Affiliation Address:	20932 Big Canyon Road
Affiliation City:	Middletown
Affiliation State:	CA
Affiliation Country:	Not reported
Affiliation Zip:	95461
Affiliation Phone:	Not reported

Affiliation Type Desc:	Operator
Entity Name:	Catherine Stone - Superintendent
Entity Title:	Not reported
Affiliation Address:	Not reported
Affiliation City:	Not reported
Affiliation State:	Not reported
Affiliation Country:	Not reported
Affiliation Zip:	Not reported
Affiliation Phone:	(707) 987-4100

Affiliation Type Desc:	Parent Corporation
Entity Name:	Middletown USD-MHS-MMS-MCES
Entity Title:	Not reported
Affiliation Address:	Not reported
Affiliation City:	Not reported
Affiliation State:	Not reported
Affiliation Country:	Not reported
Affiliation Zip:	Not reported
Affiliation Phone:	Not reported

12
SE
1/8-1/4
0.195 mi.
1029 ft.

AT&T CORP-TD061-MIDDLETOWN
21347 HWY 175
MIDDLETOWN, CA 95461

CUPA Listings **S112444440**
N/A

Relative:
Higher

Actual:
1107 ft.

CUPA LAKE:

Name:	AT&T CORP-TD061-MIDDLETOWN
Address:	21347 HWY 175
City,State,Zip:	MIDDLETOWN, CA 95461
Facility:	FA0000593
Business Type:	1 - CUPA
Program Element:	2004 - HMRRP Category 4 (1,001-5,000 gal, 10,001-100
Mailing Address:	P. O. BOX 5095, ROOM 4W2001 c/o MATTHEW LAWS SAN RAMON, CA 94583 USA
Mailing Telephone:	7075752115
Entered Date:	12/04/2012
Program Identifier:	CUPA-TD061-21347 HWY 175 MIDDLETOWN
Record ID:	PR0001184
Billing Status:	01 - ACTIVE, BILLABLE

AT&T CORP-TD061-MIDDLETOWN (Continued) **S112444440**

Total Fee Amount:	852.00
Current Inspection Date:	11/19/2021
Contact Name:	MATTHEW LAWS
Mailing Address:	SAN RAMON, CA 94583
APN:	024-452-07
Program/Element Code:	2004

C13 **GEORGE'S UNION 76** **SWEEPS UST** **U001610506**
ESE **21137 CALISTOGA RD** **HIST UST** **N/A**
1/8-1/4 **MIDDLETOWN, CA 95461**
0.248 mi.
1309 ft. **Site 1 of 5 in cluster C**

Relative:
Higher

Actual:
1105 ft.

SWEEPS UST:

Name:	GEORGE'S UNION 76
Address:	21137 CALISTOGA RD
City:	MIDDLETOWN
Status:	Active
Comp Number:	35485
Number:	9
Board Of Equalization:	44-006842
Referral Date:	Not reported
Action Date:	11-08-88
Created Date:	02-29-88
Owner Tank Id:	2
SWRCB Tank Id:	17-000-035485-000001
Tank Status:	A
Capacity:	2000
Active Date:	11-08-88
Tank Use:	M.V. FUEL
STG:	P
Content:	LEADED
Number Of Tanks:	2

Name:	GEORGE'S UNION 76
Address:	21137 CALISTOGA RD
City:	MIDDLETOWN
Status:	Active
Comp Number:	35485
Number:	9
Board Of Equalization:	44-006842
Referral Date:	Not reported
Action Date:	11-08-88
Created Date:	02-29-88
Owner Tank Id:	2
SWRCB Tank Id:	17-000-035485-000002
Tank Status:	A
Capacity:	10000
Active Date:	11-08-88
Tank Use:	M.V. FUEL
STG:	P
Content:	REG UNLEADED
Number Of Tanks:	Not reported

Name:	GEORGE'S UNION 76
Address:	21137 CALISTOGA RD
City:	MIDDLETOWN
Status:	Not reported

GEORGE'S UNION 76 (Continued) **U001610506**

Comp Number:	35485
Number:	Not reported
Board Of Equalization:	44-006842
Referral Date:	Not reported
Action Date:	Not reported
Created Date:	Not reported
Owner Tank Id:	Not reported
SWRCB Tank Id:	17-000-035485-000003
Tank Status:	Not reported
Capacity:	550
Active Date:	Not reported
Tank Use:	M.V. FUEL
STG:	PRODUCT
Content:	LEADED
Number Of Tanks:	1

HIST UST:

Name:	GEORGE'S UNION 76
Address:	21137 CALISTOGA RD
City,State,Zip:	MIDDLETOWN, CA 95461
File Number:	Not reported
URL:	Not reported
Region:	STATE
Facility ID:	00000065121
Facility Type:	Gas Station
Other Type:	1
Contact Name:	GEO. SWEAT
Telephone:	7079873328
Owner Name:	JOSEPH J. PHILLIPS
Owner Address:	3136 GEARY BLVD.
Owner City,St,Zip:	SAN FRANCISCO, CA 94118
Total Tanks:	0001
Tank Num:	001
Container Num:	5
Year Installed:	Not reported
Tank Capacity:	00001500
Tank Used for:	PRODUCT
Type of Fuel:	DIESEL
Container Construction Thickness:	Not reported
Leak Detection:	Visual, Stock Inventor

C14 **GEORGE'S UNION 76 (FORMER** **LUST** **S104163289**
ESE **21137 CALISTOGA** **HIST CORTESE** **N/A**
1/8-1/4 **MIDDLETOWN, CA 95461**
0.248 mi.
1309 ft. **Site 2 of 5 in cluster C**

Relative:
Higher

Actual:
1105 ft.

LUST:

Name:	GEORGE'S UNION 76 (FORMER)
Address:	21137 CALISTOGA RD
City,State,Zip:	MIDDLETOWN, CA 95461
Lead Agency:	CENTRAL VALLEY RWQCB (REGION 5S)
Case Type:	LUST Cleanup Site
Geo Track:	http://geotracker.waterboards.ca.gov/profile_report.asp?global_id=T0603300041
Global Id:	T0603300041
Latitude:	38.75307

GEORGE'S UNION 76 (FORMER (Continued) **S104163289**

Longitude:	-122.615347
Status:	Completed - Case Closed
Status Date:	09/24/2002
Case Worker:	GTM
RB Case Number:	170061
Local Agency:	LAKE COUNTY
File Location:	Not reported
Local Case Number:	Not reported
Potential Media Affect:	Aquifer used for drinking water supply
Potential Contaminants of Concern:	Gasoline
Site History:	Not reported

LUST:

Global Id:	T0603300041
Contact Type:	Regional Board Caseworker
Contact Name:	GLENN T. MEEKS
Organization Name:	CENTRAL VALLEY RWQCB (REGION 5S)
Address:	11020 SUN CENTER DRIVE #200
City:	RANCHO CORDOVA
Email:	gmeeks@waterboards.ca.gov
Phone Number:	Not reported

Global Id:	T0603300041
Contact Type:	Local Agency Caseworker
Contact Name:	MANUEL RAMIREZ
Organization Name:	LAKE COUNTY
Address:	Not reported
City:	r5 UNKNOWN
Email:	Not reported
Phone Number:	Not reported

LUST:

Global Id:	T0603300041
Action Type:	ENFORCEMENT
Date:	07/09/2002
Action:	Staff Letter

Global Id:	T0603300041
Action Type:	ENFORCEMENT
Date:	09/24/2002
Action:	Closure/No Further Action Letter

Global Id:	T0603300041
Action Type:	Other
Date:	07/09/1993
Action:	Leak Discovery

Global Id:	T0603300041
Action Type:	ENFORCEMENT
Date:	08/07/2001
Action:	Staff Letter

Global Id:	T0603300041
Action Type:	ENFORCEMENT
Date:	10/05/2000
Action:	Staff Letter

GEORGE'S UNION 76 (FORMER (Continued) **S104163289**

Global Id: T0603300041
Action Type: Other
Date: 08/02/1993
Action: Leak Reported

Global Id: T0603300041
Action Type: ENFORCEMENT
Date: 07/31/2000
Action: Staff Letter

LUST:
Global Id: T0603300041
Status: Open - Case Begin Date
Status Date: 07/09/1993

Global Id: T0603300041
Status: Open - Site Assessment
Status Date: 07/09/1993

Global Id: T0603300041
Status: Open - Site Assessment
Status Date: 04/21/1994

Global Id: T0603300041
Status: Open - Verification Monitoring
Status Date: 10/02/2000

Global Id: T0603300041
Status: Completed - Case Closed
Status Date: 09/24/2002

LUST REG 5:
Name: GEORGE'S UNION 76 (FORMER)
Address: 21137 CALISTOGA RD
City: MIDDLETOWN
Region: 5
Status: Case Closed
Case Number: 170061
Case Type: Drinking Water Aquifer affected
Substance: GASOLINE
Staff Initials: GTM
Lead Agency: Regional
Program: LUST
MTBE Code: 0

HIST CORTESE:
edr_fname: GEORGE'S UNION 76 (FORMER
edr_fadd1: 21137 CALISTOGA
City,State,Zip: MIDDLETOWN, CA 95461
Region: CORTESE
Facility County Code: 17
Reg By: LTNKA
Reg Id: 170061

C15 ESE 1/8-1/4 0.248 mi. 1309 ft. | **GEORGES UNION 76**
21137 CALLISTOGA RD
HIDDLETOWN, CA 95461 | **SWEEPS UST**
HIST UST | **S106926681**
N/A

Site 3 of 5 in cluster C

Relative: Higher

Actual: 1105 ft.

SWEEPS UST:

Name:	GEORGE'S UNION 76
Address:	21137 CALLISTOGA RD
City:	MIDDLETOWN
Status:	Active
Comp Number:	65121
Number:	9
Board Of Equalization:	Not reported
Referral Date:	07-01-85
Action Date:	Not reported
Created Date:	02-29-88
Owner Tank Id:	5
SWRCB Tank Id:	17-000-065121-000001
Tank Status:	A
Capacity:	1500
Active Date:	07-01-85
Tank Use:	M.V. FUEL
STG:	P
Content:	DIESEL
Number Of Tanks:	1

HIST UST:

Name:	GEORGES UNION 76
Address:	21137 CALLISTOGA RD
City,State,Zip:	HIDDLETOWN, CA 95461
File Number:	0002595D
URL:	http://geotracker.waterboards.ca.gov/ustpdfs/pdf/0002595D.pdf
Region:	Not reported
Facility ID:	Not reported
Facility Type:	Not reported
Other Type:	Not reported
Contact Name:	Not reported
Telephone:	Not reported
Owner Name:	Not reported
Owner Address:	Not reported
Owner City,St,Zip:	Not reported
Total Tanks:	Not reported
Tank Num:	Not reported
Container Num:	Not reported
Year Installed:	Not reported
Tank Capacity:	Not reported
Tank Used for:	Not reported
Type of Fuel:	Not reported
Container Construction Thickness:	Not reported
Leak Detection:	Not reported

Click here for Geo Tracker PDF:

C16 ESE 1/8-1/4 0.248 mi. 1309 ft. | **GEORGES UNION SERVICE**
21137 CALISTOGA RD
MIDDLETOWN, CA 95461

Site 4 of 5 in cluster C | **HIST UST** | **U001610507**
N/A

Relative: Higher

Actual: 1105 ft.

HIST UST:

Name:	GEORGES UNION SERVICE
Address:	21137 CALISTOGA RD
City,State,Zip:	MIDDLETOWN, CA 95461
File Number:	0002593E
URL:	http://geotracker.waterboards.ca.gov/ustpdfs/pdf/0002593E.pdf
Region:	STATE
Facility ID:	00000035485
Facility Type:	Gas Station
Other Type:	Not reported
Contact Name:	GEORGE & MERRIL SWEAT
Telephone:	7079873328
Owner Name:	JANE E. PHILLIPS
Owner Address:	180 SO. SPRUCE #250
Owner City,St,Zip:	SOUTH SAN FRANCISCO, CA 94080
Total Tanks:	0004
Tank Num:	001
Container Num:	1
Year Installed:	1974
Tank Capacity:	00010000
Tank Used for:	PRODUCT
Type of Fuel:	UNLEADED
Container Construction Thickness:	1/4
Leak Detection:	Stock Inventor
Tank Num:	002
Container Num:	2
Year Installed:	Not reported
Tank Capacity:	00002000
Tank Used for:	PRODUCT
Type of Fuel:	PREMIUM
Container Construction Thickness:	Not reported
Leak Detection:	Stock Inventor
Tank Num:	003
Container Num:	3
Year Installed:	Not reported
Tank Capacity:	00000550
Tank Used for:	PRODUCT
Type of Fuel:	PREMIUM
Container Construction Thickness:	Not reported
Leak Detection:	Stock Inventor
Tank Num:	004
Container Num:	4
Year Installed:	Not reported
Tank Capacity:	00001000
Tank Used for:	Not reported
Type of Fuel:	Not reported
Container Construction Thickness:	Not reported
Leak Detection:	Stock Inventor

GEORGES UNION SERVICE (Continued) **U001610507**

Click here for Geo Tracker PDF:

C17 SE 1/4-1/2 0.254 mi. 1343 ft. | **JOHN KENNY ANTIQUES**
21157 CALISTOGA STREET
MIDDLETOWN, CA 95453 | **LUST** **S106567598**
CERS **N/A**

Site 5 of 5 in cluster C

Relative: Higher

Actual: 1105 ft.

LUST:

Name:	JOHN KENNY ANTIQUES
Address:	21157 CALISTOGA STREET
City,State,Zip:	MIDDLETOWN, CA 95453
Lead Agency:	CENTRAL VALLEY RWQCB (REGION 5S)
Case Type:	LUST Cleanup Site
Geo Track:	http://geotracker.waterboards.ca.gov/profile_report.asp?global_id=T0603374792
Global Id:	T0603374792
Latitude:	38.7526630017484
Longitude:	-122.615379989147
Status:	Completed - Case Closed
Status Date:	09/14/2011
Case Worker:	GTM
RB Case Number:	170109
Local Agency:	LAKE COUNTY
File Location:	Not reported
Local Case Number:	Not reported
Potential Media Affect:	Aquifer used for drinking water supply
Potential Contaminants of Concern:	Waste Oil / Motor / Hydraulic / Lubricating
Site History:	The case was opened following an unauthorized release from an underground storage tank system at the subject site. Corrective action is underway as directed by the CVRWQCB. Corrective action may consist of preliminary site investigation, planning and implementation of remedial action, verification monitoring, or a combination thereof. A summary of the site history is available by clicking on either the

LUST:

Global Id:	T0603374792
Contact Type:	Local Agency Caseworker
Contact Name:	KEN WILLIAMS
Organization Name:	LAKE COUNTY
Address:	922 BEVINS COURT
City:	LAKEPORT
Email:	Not reported
Phone Number:	Not reported

Global Id:	T0603374792
Contact Type:	Regional Board Caseworker
Contact Name:	GLENN T. MEEKS
Organization Name:	CENTRAL VALLEY RWQCB (REGION 5S)
Address:	11020 SUN CENTER DRIVE #200
City:	RANCHO CORDOVA
Email:	gmeeks@waterboards.ca.gov
Phone Number:	Not reported

LUST:

Global Id:	T0603374792
Action Type:	ENFORCEMENT
Date:	07/14/2009

JOHN KENNY ANTIQUES (Continued) **S106567598**

Action: Staff Letter

Global Id: T0603374792
Action Type: ENFORCEMENT
Date: 07/26/2007
Action: Email Correspondence

Global Id: T0603374792
Action Type: ENFORCEMENT
Date: 06/24/2011
Action: Staff Letter

Global Id: T0603374792
Action Type: ENFORCEMENT
Date: 01/30/2007
Action: Staff Letter

Global Id: T0603374792
Action Type: ENFORCEMENT
Date: 09/19/2006
Action: Staff Letter

Global Id: T0603374792
Action Type: ENFORCEMENT
Date: 04/22/2005
Action: Staff Letter

Global Id: T0603374792
Action Type: ENFORCEMENT
Date: 06/07/2005
Action: Staff Letter

Global Id: T0603374792
Action Type: ENFORCEMENT
Date: 06/12/2008
Action: Email Correspondence

Global Id: T0603374792
Action Type: RESPONSE
Date: 01/11/2006
Action: Correspondence

Global Id: T0603374792
Action Type: RESPONSE
Date: 01/06/2005
Action: Correspondence

Global Id: T0603374792
Action Type: RESPONSE
Date: 05/27/2004
Action: Correspondence

Global Id: T0603374792
Action Type: RESPONSE
Date: 09/02/2011
Action: Well Destruction Report

JOHN KENNY ANTIQUES (Continued) **S106567598**

Global Id: T0603374792
Action Type: RESPONSE
Date: 08/07/2007
Action: Correspondence

Global Id: T0603374792
Action Type: RESPONSE
Date: 09/13/2004
Action: Correspondence

Global Id: T0603374792
Action Type: RESPONSE
Date: 08/10/2004
Action: Correspondence

Global Id: T0603374792
Action Type: RESPONSE
Date: 05/21/2004
Action: Other Report / Document

Global Id: T0603374792
Action Type: ENFORCEMENT
Date: 10/28/2009
Action: Verbal Enforcement

Global Id: T0603374792
Action Type: ENFORCEMENT
Date: 09/30/2004
Action: Staff Letter

Global Id: T0603374792
Action Type: ENFORCEMENT
Date: 08/22/2008
Action: Email Correspondence

Global Id: T0603374792
Action Type: ENFORCEMENT
Date: 06/23/2004
Action: Staff Letter

Global Id: T0603374792
Action Type: ENFORCEMENT
Date: 06/23/2004
Action: Staff Letter

Global Id: T0603374792
Action Type: ENFORCEMENT
Date: 11/15/2007
Action: Other Report

Global Id: T0603374792
Action Type: RESPONSE
Date: 04/21/2005
Action: Other Report / Document

Global Id: T0603374792
Action Type: RESPONSE

JOHN KENNY ANTIQUES (Continued) **S106567598**

Date: 12/04/2003
Action: Correspondence

Global Id: T0603374792
Action Type: ENFORCEMENT
Date: 07/23/2004
Action: Staff Letter

Global Id: T0603374792
Action Type: ENFORCEMENT
Date: 02/10/2010
Action: Verbal Enforcement

Global Id: T0603374792
Action Type: ENFORCEMENT
Date: 07/13/2011
Action: Staff Letter

Global Id: T0603374792
Action Type: ENFORCEMENT
Date: 09/17/2004
Action: Staff Letter

Global Id: T0603374792
Action Type: ENFORCEMENT
Date: 12/11/2007
Action: Email Correspondence

Global Id: T0603374792
Action Type: ENFORCEMENT
Date: 12/21/2005
Action: Staff Letter

Global Id: T0603374792
Action Type: ENFORCEMENT
Date: 07/16/2009
Action: Email Correspondence

Global Id: T0603374792
Action Type: ENFORCEMENT
Date: 04/29/2008
Action: Email Correspondence

Global Id: T0603374792
Action Type: ENFORCEMENT
Date: 09/17/2004
Action: Staff Letter

Global Id: T0603374792
Action Type: ENFORCEMENT
Date: 08/23/2010
Action: Verbal Enforcement

Global Id: T0603374792
Action Type: ENFORCEMENT
Date: 09/07/2011
Action: Closure/No Further Action Letter

JOHN KENNY ANTIQUES (Continued) **S106567598**

Global Id: T0603374792
Action Type: RESPONSE
Date: 01/10/2005
Action: Preliminary Site Assessment Workplan

Global Id: T0603374792
Action Type: ENFORCEMENT
Date: 06/07/2005
Action: Staff Letter

Global Id: T0603374792
Action Type: ENFORCEMENT
Date: 09/19/2006
Action: Staff Letter

Global Id: T0603374792
Action Type: ENFORCEMENT
Date: 07/26/2007
Action: Technical Correspondence / Assistance / Other

Global Id: T0603374792
Action Type: ENFORCEMENT
Date: 07/11/2011
Action: Notification - Public Notice of Case Closure

Global Id: T0603374792
Action Type: ENFORCEMENT
Date: 03/17/2011
Action: Technical Correspondence / Assistance / Other

Global Id: T0603374792
Action Type: ENFORCEMENT
Date: 03/24/2011
Action: Technical Correspondence / Assistance / Other

Global Id: T0603374792
Action Type: ENFORCEMENT
Date: 03/07/2011
Action: Technical Correspondence / Assistance / Other

Global Id: T0603374792
Action Type: Other
Date: 06/30/2003
Action: Leak Discovery

Global Id: T0603374792
Action Type: RESPONSE
Date: 08/30/2007
Action: Soil and Water Investigation Workplan

Global Id: T0603374792
Action Type: RESPONSE
Date: 10/31/2011
Action: Well Destruction Report

Global Id: T0603374792
Action Type: ENFORCEMENT

JOHN KENNY ANTIQUES (Continued) **S106567598**

Date: 01/30/2007
Action: Staff Letter

Global Id: T0603374792
Action Type: ENFORCEMENT
Date: 04/28/2008
Action: Technical Correspondence / Assistance / Other

Global Id: T0603374792
Action Type: ENFORCEMENT
Date: 03/24/2011
Action: Verbal Enforcement

Global Id: T0603374792
Action Type: ENFORCEMENT
Date: 05/23/2011
Action: Notification - Public Notice of Case Closure

Global Id: T0603374792
Action Type: ENFORCEMENT
Date: 04/13/2011
Action: Technical Correspondence / Assistance / Other

Global Id: T0603374792
Action Type: ENFORCEMENT
Date: 04/13/2011
Action: Verbal Enforcement

Global Id: T0603374792
Action Type: ENFORCEMENT
Date: 03/23/2011
Action: Verbal Enforcement

Global Id: T0603374792
Action Type: REMEDIATION
Date: 05/21/2004
Action: Excavation

Global Id: T0603374792
Action Type: Other
Date: 05/21/2004
Action: Leak Reported

Global Id: T0603374792
Action Type: RESPONSE
Date: 08/01/2005
Action: Preliminary Site Assessment Report

Global Id: T0603374792
Action Type: ENFORCEMENT
Date: 06/11/2008
Action: Technical Correspondence / Assistance / Other

Global Id: T0603374792
Action Type: ENFORCEMENT
Date: 04/09/2008
Action: Staff Letter

JOHN KENNY ANTIQUES (Continued) **S106567598**

Global Id: T0603374792
Action Type: ENFORCEMENT
Date: 09/26/2007
Action: Staff Letter

Global Id: T0603374792
Action Type: ENFORCEMENT
Date: 04/29/2008
Action: Technical Correspondence / Assistance / Other

Global Id: T0603374792
Action Type: ENFORCEMENT
Date: 08/22/2008
Action: Verbal Enforcement

Global Id: T0603374792
Action Type: RESPONSE
Date: 12/30/2007
Action: Unknown

Global Id: T0603374792
Action Type: RESPONSE
Date: 04/30/2008
Action: Other Report / Document

Global Id: T0603374792
Action Type: ENFORCEMENT
Date: 10/15/2008
Action: Technical Correspondence / Assistance / Other

Global Id: T0603374792
Action Type: ENFORCEMENT
Date: 02/19/2009
Action: Technical Correspondence / Assistance / Other

LUST:
Global Id: T0603374792
Status: Open - Case Begin Date
Status Date: 06/30/2003

Global Id: T0603374792
Status: Open - Site Assessment
Status Date: 05/21/2004

Global Id: T0603374792
Status: Open - Site Assessment
Status Date: 04/22/2005

Global Id: T0603374792
Status: Open - Site Assessment
Status Date: 09/01/2006

Global Id: T0603374792
Status: Open - Site Assessment
Status Date: 09/26/2007

Global Id: T0603374792

JOHN KENNY ANTIQUES (Continued) **S106567598**

Status: Open - Verification Monitoring
Status Date: 03/02/2011

Global Id: T0603374792
Status: Completed - Case Closed
Status Date: 09/14/2011

LUST REG 5:
Name: JOHN KENNY ANTIQUES
Address: 21157 CALISTOGA STREET
City: MIDDLETOWN
Region: 5
Status: Pollution Characterization
Case Number: 170109
Case Type: Drinking Water Aquifer affected
Substance: WASTE OIL
Staff Initials: GTM
Lead Agency: Regional
Program: LUST
MTBE Code: N/A

CERS:
Name: JOHN KENNY ANTIQUES
Address: 21157 CALISTOGA STREET
City,State,Zip: MIDDLETOWN, CA 95453
Site ID: 226772
CERS ID: T0603374792
CERS Description: Leaking Underground Storage Tank Cleanup Site

Affiliation:
Affiliation Type Desc: Regional Board Caseworker
Entity Name: GLENN T. MEEKS - CENTRAL VALLEY RWQCB (REGION 5S)
Entity Title: Not reported
Affiliation Address: 11020 SUN CENTER DRIVE #200
Affiliation City: RANCHO CORDOVA
Affiliation State: CA
Affiliation Country: Not reported
Affiliation Zip: Not reported
Affiliation Phone: Not reported

Affiliation Type Desc: Local Agency Caseworker
Entity Name: KEN WILLIAMS - LAKE COUNTY
Entity Title: Not reported
Affiliation Address: 922 BEVINS COURT
Affiliation City: LAKEPORT
Affiliation State: CA
Affiliation Country: Not reported
Affiliation Zip: Not reported
Affiliation Phone: Not reported

18 ESE 1/4-1/2 0.267 mi. 1411 ft. | **JOLLY KONE RESTAURANT**
21010 HIGHWAY 29
MIDDLETOWN, CA 95461 | **LUST CERS** | **S118502928 N/A**

Relative: Higher

Actual: 1102 ft.

LUST:

Name:	JOLLY KONE RESTAURANT
Address:	21010 HIGHWAY 29
City,State,Zip:	MIDDLETOWN, CA 95461
Lead Agency:	CENTRAL VALLEY RWQCB (REGION 5S)
Case Type:	LUST Cleanup Site
Geo Track:	http://geotracker.waterboards.ca.gov/profile_report.asp?global_id=T10000008192
Global Id:	T10000008192
Latitude:	38.75497
Longitude:	-122.61136
Status:	Completed - Case Closed
Status Date:	12/21/2015
Case Worker:	EMC
RB Case Number:	170116
Local Agency:	Not reported
File Location:	Not reported
Local Case Number:	Not reported
Potential Media Affect:	Not reported
Potential Contaminants of Concern:	Not reported
Site History:	Not reported

LUST:

Global Id:	T10000008192
Contact Type:	Regional Board Caseworker
Contact Name:	EMILY CUSHMAN
Organization Name:	CENTRAL VALLEY RWQCB (REGION 5S)
Address:	11020 Sun Center Drive #200
City:	RANCHO CORDOVA
Email:	emily.cushman@waterboards.ca.gov
Phone Number:	9164644696

LUST:

Global Id:	T10000008192
Action Type:	Other
Date:	11/25/2015
Action:	Leak Began
Global Id:	T10000008192
Action Type:	Other
Date:	11/25/2015
Action:	Leak Discovery
Global Id:	T10000008192
Action Type:	ENFORCEMENT
Date:	12/10/2015
Action:	Referral to Regional Board
Global Id:	T10000008192
Action Type:	ENFORCEMENT
Date:	12/21/2015
Action:	Closure/No Further Action Letter
Global Id:	T10000008192

JOLLY KONE RESTAURANT (Continued) **S118502928**

Action Type:	Other
Date:	12/08/2015
Action:	Leak Stopped
Global Id:	T10000008192
Action Type:	Other
Date:	12/08/2015
Action:	Leak Reported

LUST:

Global Id:	T10000008192
Status:	Open - Case Begin Date
Status Date:	11/25/2015
Global Id:	T10000008192
Status:	Open - Site Assessment
Status Date:	12/18/2015
Global Id:	T10000008192
Status:	Completed - Case Closed
Status Date:	12/21/2015

CERS:

Name:	JOLLY KONE RESTAURANT
Address:	21010 HIGHWAY 29
City,State,Zip:	MIDDLETOWN, CA 95461
Site ID:	362167
CERS ID:	T10000008192
CERS Description:	Leaking Underground Storage Tank Cleanup Site

Affiliation:

Affiliation Type Desc:	Regional Board Caseworker
Entity Name:	EMILY CUSHMAN - CENTRAL VALLEY RWQCB (REGION 5S)
Entity Title:	Not reported
Affiliation Address:	11020 Sun Center Drive #200
Affiliation City:	RANCHO CORDOVA
Affiliation State:	CA
Affiliation Country:	Not reported
Affiliation Zip:	Not reported
Affiliation Phone:	9164644696

---

19 **AREA #1 ROAD YARD** **LUST** **S102424501**
SE **15784 DOUGLAS ST** **HIST CORTESE** **N/A**
1/4-1/2 **MIDDLETOWN, CA 95461** **CERS**
0.350 mi.
1846 ft.

Relative:
Higher

Actual:
1111 ft.

LUST:

Name:	AREA #1 ROAD YARD
Address:	15784 DOUGLAS ST
City,State,Zip:	MIDDLETOWN, CA 95461
Lead Agency:	CENTRAL VALLEY RWQCB (REGION 5S)
Case Type:	LUST Cleanup Site
Geo Track:	http://geotracker.waterboards.ca.gov/profile_report.asp?global_id=T0603300060
Global Id:	T0603300060

AREA #1 ROAD YARD (Continued) **S102424501**

Latitude:	38.750774
Longitude:	-122.615235
Status:	Completed - Case Closed
Status Date:	08/20/1996
Case Worker:	GTM
RB Case Number:	170080
Local Agency:	LAKE COUNTY
File Location:	Not reported
Local Case Number:	Not reported
Potential Media Affect:	Soil
Potential Contaminants of Concern:	Diesel
Site History:	Not reported

LUST:

Global Id:	T0603300060
Contact Type:	Regional Board Caseworker
Contact Name:	GLENN T. MEEKS
Organization Name:	CENTRAL VALLEY RWQCB (REGION 5S)
Address:	11020 SUN CENTER DRIVE #200
City:	RANCHO CORDOVA
Email:	gmeeks@waterboards.ca.gov
Phone Number:	Not reported

Global Id:	T0603300060
Contact Type:	Local Agency Caseworker
Contact Name:	MANUEL RAMIREZ
Organization Name:	LAKE COUNTY
Address:	Not reported
City:	r5 UNKNOWN
Email:	Not reported
Phone Number:	Not reported

LUST:

Global Id:	T0603300060
Action Type:	Other
Date:	06/09/1995
Action:	Leak Discovery

Global Id:	T0603300060
Action Type:	Other
Date:	06/09/1995
Action:	Leak Stopped

Global Id:	T0603300060
Action Type:	Other
Date:	06/09/1995
Action:	Leak Reported

LUST:

Global Id:	T0603300060
Status:	Open - Case Begin Date
Status Date:	06/09/1995

Global Id:	T0603300060
Status:	Open - Site Assessment
Status Date:	06/09/1995

AREA #1 ROAD YARD (Continued) **S102424501**

Global Id: T0603300060
Status: Completed - Case Closed
Status Date: 08/20/1996

LUST REG 5:
Name: AREA #1 ROAD YARD
Address: 15784 DOUGLAS ST
City: MIDDLETOWN
Region: 5
Status: Case Closed
Case Number: 170080
Case Type: Soil only
Substance: DIESEL
Staff Initials: GTM
Lead Agency: Regional
Program: LUST
MTBE Code: N/A

HIST CORTESE:
edr_fname: AREA #1 ROAD YARD
edr_fadd1: 15784 DOUGLAS
City,State,Zip: MIDDLETOWN, CA 95461
Region: CORTESE
Facility County Code: 17
Reg By: LTNKA
Reg Id: 170080

CERS:
Name: AREA #1 ROAD YARD
Address: 15784 DOUGLAS ST
City,State,Zip: MIDDLETOWN, CA 95461
Site ID: 255831
CERS ID: T0603300060
CERS Description: Leaking Underground Storage Tank Cleanup Site

Affiliation:
Affiliation Type Desc: Local Agency Caseworker
Entity Name: MANUEL RAMIREZ - LAKE COUNTY
Entity Title: Not reported
Affiliation Address: Not reported
Affiliation City: r5 UNKNOWN
Affiliation State: CA
Affiliation Country: Not reported
Affiliation Zip: Not reported
Affiliation Phone: Not reported

Affiliation Type Desc: Regional Board Caseworker
Entity Name: GLENN T. MEEKS - CENTRAL VALLEY RWQCB (REGION 5S)
Entity Title: Not reported
Affiliation Address: 11020 SUN CENTER DRIVE #200
Affiliation City: RANCHO CORDOVA
Affiliation State: CA
Affiliation Country: Not reported
Affiliation Zip: Not reported
Affiliation Phone: Not reported

20 SSE 1/4-1/2 0.380 mi. 2007 ft. | **FIRE STATION #60**
21218 CALISTOGA RD
MIDDLETOWN, CA 95461 | **LUST**
CUPA Listings
HIST CORTESE
CERS | **S102429963**
N/A

Relative: Higher

Actual: 1117 ft.

LUST:

Name:	FIRE STATION #60
Address:	21218 CALISTOGA RD
City,State,Zip:	MIDDLETOWN, CA 95461
Lead Agency:	CENTRAL VALLEY RWQCB (REGION 5S)
Case Type:	LUST Cleanup Site
Geo Track:	http://geotracker.waterboards.ca.gov/profile_report.asp?global_id=T0603300039
Global Id:	T0603300039
Latitude:	38.750851
Longitude:	-122.615523
Status:	Completed - Case Closed
Status Date:	08/20/1996
Case Worker:	GTM
RB Case Number:	170059
Local Agency:	LAKE COUNTY
File Location:	Not reported
Local Case Number:	Not reported
Potential Media Affect:	Soil
Potential Contaminants of Concern:	Gasoline
Site History:	Not reported

LUST:

Global Id:	T0603300039
Contact Type:	Regional Board Caseworker
Contact Name:	GLENN T. MEEKS
Organization Name:	CENTRAL VALLEY RWQCB (REGION 5S)
Address:	11020 SUN CENTER DRIVE #200
City:	RANCHO CORDOVA
Email:	gmeeks@waterboards.ca.gov
Phone Number:	Not reported

Global Id:	T0603300039
Contact Type:	Local Agency Caseworker
Contact Name:	MANUEL RAMIREZ
Organization Name:	LAKE COUNTY
Address:	Not reported
City:	r5 UNKNOWN
Email:	Not reported
Phone Number:	Not reported

LUST:

Global Id:	T0603300039
Action Type:	Other
Date:	07/14/1993
Action:	Leak Discovery

Global Id:	T0603300039
Action Type:	Other
Date:	07/14/1993
Action:	Leak Stopped

Global Id:	T0603300039
Action Type:	Other

FIRE STATION #60 (Continued) **S102429963**

Date: 08/17/1993
Action: Leak Reported

LUST:
Global Id: T0603300039
Status: Open - Case Begin Date
Status Date: 07/14/1993

Global Id: T0603300039
Status: Open - Site Assessment
Status Date: 08/17/1993

Global Id: T0603300039
Status: Completed - Case Closed
Status Date: 08/20/1996

LUST REG 5:
Name: FIRE STATION #60
Address: 21218 CALISTOGA RD
City: MIDDLETOWN
Region: 5
Status: Case Closed
Case Number: 170059
Case Type: Soil only
Substance: GASOLINE
Staff Initials: GTM
Lead Agency: Regional
Program: LUST
MTBE Code: N/A

CUPA LAKE:
Name: B & G TIRES OF MIDDLETOWN
Address: 21218 CALISTOGA ST
City,State,Zip: MIDDLETOWN, CA 95461
Facility: FA0000014
Business Type: 1 - CUPA
Program Element: 2002 - HMRRP Category 2 (111-500 gal, 1,001-5,000 lb
Mailing Address: P O Box 961 c/o Gemy D'Adamo Middletown, CA 95461
Mailing Telephone: 7079872291
Entered Date: 11/13/2012
Program Identifier: CUPA-21218 CALISTOGA ST, MIDDLETOWN
Record ID: PR0000064
Billing Status: 01 - ACTIVE, BILLABLE
Total Fee Amount: 473.00
Current Inspection Date: 03/16/2020
Contact Name: Gemy D'Adamo
Mailing Address: Middletown, CA 95461
APN: Not reported
Program/Element Code: 2002

Name: B & G TIRES OF MIDDLETOWN
Address: 21218 CALISTOGA ST
City,State,Zip: MIDDLETOWN, CA 95461
Facility: FA0000014
Business Type: 1 - CUPA

FIRE STATION #60 (Continued) **S102429963**

Program Element:	2800 - CUPA Hazardous Waste Generator Program
Mailing Address:	P O Box 961 c/o Gemy D'Adamo Middletown, CA 95461
Mailing Telephone:	7079872291
Entered Date:	11/13/2012
Program Identifier:	CUPA
Record ID:	PR0000065
Billing Status:	01 - ACTIVE, BILLABLE
Total Fee Amount:	0.00
Current Inspection Date:	03/16/2020
Contact Name:	Gemy D'Adamo
Mailing Address:	Middletown, CA 95461
APN:	Not reported
Program/Element Code:	2800

HIST CORTESE:

edr_fname:	FIRE STATION #60
edr_fadd1:	21218 CALISTOGA
City,State,Zip:	MIDDLETOWN, CA 95461
Region:	CORTESE
Facility County Code:	17
Reg By:	LTNKA
Reg Id:	170059

CERS:

Name:	FIRE STATION #60
Address:	21218 CALISTOGA RD
City,State,Zip:	MIDDLETOWN, CA 95461
Site ID:	238273
CERS ID:	T0603300039
CERS Description:	Leaking Underground Storage Tank Cleanup Site

Affiliation:

Affiliation Type Desc:	Local Agency Caseworker
Entity Name:	MANUEL RAMIREZ - LAKE COUNTY
Entity Title:	Not reported
Affiliation Address:	Not reported
Affiliation City:	r5 UNKNOWN
Affiliation State:	CA
Affiliation Country:	Not reported
Affiliation Zip:	Not reported
Affiliation Phone:	Not reported

Affiliation Type Desc:	Regional Board Caseworker
Entity Name:	GLENN T. MEEKS - CENTRAL VALLEY RWQCB (REGION 5S)
Entity Title:	Not reported
Affiliation Address:	11020 SUN CENTER DRIVE #200
Affiliation City:	RANCHO CORDOVA
Affiliation State:	CA
Affiliation Country:	Not reported
Affiliation Zip:	Not reported
Affiliation Phone:	Not reported

21 SSE 1/4-1/2 0.421 mi. 2222 ft. | **REDBUD COMMUNITY HOSP-MIDDLETOWN CLINIC**
21268 CALISTOGA STREET
MIDDLETOWN, CA 95461 | **ENVIROSTOR** | **S118756493**
N/A

Relative: Higher

Actual: 1113 ft.

ENVIROSTOR:

Name:	REDBUD COMMUNITY HOSP-MIDDLETOWN CLINIC
Address:	21268 CALISTOGA STREET
City,State,Zip:	MIDDLETOWN, CA 95461
Facility ID:	17800001
Status:	No Action Required
Status Date:	11/28/1994
Site Code:	100522
Site Type:	Calmortgage
Site Type Detailed:	Calmortgage
Acres:	0.25
NPL:	NO
Regulatory Agencies:	SMBRP
Lead Agency:	SMBRP
Program Manager:	Sandra Karinen
Supervisor:	William Beckman
Division Branch:	Cleanup Sacramento
Assembly:	04
Senate:	02
Special Program:	Not reported
Restricted Use:	NO
Site Mgmt Req:	NONE SPECIFIED
Funding:	CalMortgage
Latitude:	38.75012
Longitude:	-122.6157
APN:	NONE SPECIFIED
Past Use:	NONE
Potential COC:	NONE SPECIFIED No Contaminants found
Confirmed COC:	No Contaminants found
Potential Description:	NMA
Alias Name:	100522
Alias Type:	Project Code (Site Code)
Alias Name:	17800001
Alias Type:	Envirostor ID Number

Completed Info:

Completed Area Name:	PROJECT WIDE
Completed Sub Area Name:	Not reported
Completed Document Type:	Phase 1
Completed Date:	11/28/1994
Comments:	Pursuant to the MOU, DTSC has prepared a Phase I Environmental Assessment for the Redbud Community Hospital Middletown Clinic. The property, currently a vacant lot, is owned by Redbud Community Hospital and is intended for the relocation of their Middletown Medical Clinic. A Phase I Report was prepared by DTSC and concluded that no action was needed for this property; there is no contamination on the property.
Future Area Name:	Not reported
Future Sub Area Name:	Not reported
Future Document Type:	Not reported
Future Due Date:	Not reported
Schedule Area Name:	Not reported
Schedule Sub Area Name:	Not reported

REDBUD COMMUNITY HOSP-MIDDLETOWN CLINIC (Continued) **S118756493**

Schedule Document Type: Not reported
Schedule Due Date: Not reported
Schedule Revised Date: Not reported

Count: 1 records.

ORPHAN SUMMARY

City	EDR ID	Site Name	Site Address	Zip	Database(s)
MIDDLETOWN	1018148647	MIDDLETOWN VALLEY FIRE RESPONSE 20	1234 MAIN STREET - FAKE ADDRES	95461	SEMS

GOVERNMENT RECORDS SEARCHED / DATA CURRENCY TRACKING

To maintain currency of the following federal and state databases, EDR contacts the appropriate governmental agency on a monthly or quarterly basis, as required.

Number of Days to Update: Provides confirmation that EDR is reporting records that have been updated within 90 days from the date the government agency made the information available to the public.

STANDARD ENVIRONMENTAL RECORDS

Federal NPL site list

NPL: National Priority List

National Priorities List (Superfund). The NPL is a subset of CERCLIS and identifies over 1,200 sites for priority cleanup under the Superfund Program. NPL sites may encompass relatively large areas. As such, EDR provides polygon coverage for over 1,000 NPL site boundaries produced by EPA's Environmental Photographic Interpretation Center (EPIC) and regional EPA offices.

Date of Government Version: 07/19/2019
Date Data Arrived at EDR: 07/30/2019
Date Made Active in Reports: 09/03/2019
Number of Days to Update: 35

Source: EPA
Telephone: N/A
Last EDR Contact: 09/05/2019
Next Scheduled EDR Contact: 10/14/2019
Data Release Frequency: Quarterly

NPL Site Boundaries

Sources:

EPA's Environmental Photographic Interpretation Center (EPIC)
Telephone: 202-564-7333

EPA Region 1
Telephone 617-918-1143

EPA Region 6
Telephone: 214-655-6659

EPA Region 3
Telephone 215-814-5418

EPA Region 7
Telephone: 913-551-7247

EPA Region 4
Telephone 404-562-8033

EPA Region 8
Telephone: 303-312-6774

EPA Region 5
Telephone 312-886-6686

EPA Region 9
Telephone: 415-947-4246

EPA Region 10
Telephone 206-553-8665

Proposed NPL: Proposed National Priority List Sites

A site that has been proposed for listing on the National Priorities List through the issuance of a proposed rule in the Federal Register. EPA then accepts public comments on the site, responds to the comments, and places on the NPL those sites that continue to meet the requirements for listing.

Date of Government Version: 07/19/2019
Date Data Arrived at EDR: 07/30/2019
Date Made Active in Reports: 09/03/2019
Number of Days to Update: 35

Source: EPA
Telephone: N/A
Last EDR Contact: 09/05/2019
Next Scheduled EDR Contact: 10/14/2019
Data Release Frequency: Quarterly

NPL LIENS: Federal Superfund Liens

Federal Superfund Liens. Under the authority granted the USEPA by CERCLA of 1980, the USEPA has the authority to file liens against real property in order to recover remedial action expenditures or when the property owner received notification of potential liability. USEPA compiles a listing of filed notices of Superfund Liens.

Date of Government Version: 10/15/1991
Date Data Arrived at EDR: 02/02/1994
Date Made Active in Reports: 03/30/1994
Number of Days to Update: 56

Source: EPA
Telephone: 202-564-4267
Last EDR Contact: 08/15/2011
Next Scheduled EDR Contact: 11/28/2011
Data Release Frequency: No Update Planned

Federal Delisted NPL site list

Delisted NPL: National Priority List Deletions

The National Oil and Hazardous Substances Pollution Contingency Plan (NCP) establishes the criteria that the EPA uses to delete sites from the NPL. In accordance with 40 CFR 300.425.(e), sites may be deleted from the NPL where no further response is appropriate.

Date of Government Version: 07/19/2019
Date Data Arrived at EDR: 07/30/2019
Date Made Active in Reports: 09/03/2019
Number of Days to Update: 35

Source: EPA
Telephone: N/A
Last EDR Contact: 09/05/2019
Next Scheduled EDR Contact: 10/14/2019
Data Release Frequency: Quarterly

Federal CERCLIS list

FEDERAL FACILITY: Federal Facility Site Information listing

A listing of National Priority List (NPL) and Base Realignment and Closure (BRAC) sites found in the Comprehensive Environmental Response, Compensation and Liability Information System (CERCLIS) Database where EPA Federal Facilities Restoration and Reuse Office is involved in cleanup activities.

Date of Government Version: 04/03/2019
Date Data Arrived at EDR: 04/05/2019
Date Made Active in Reports: 05/14/2019
Number of Days to Update: 39

Source: Environmental Protection Agency
Telephone: 703-603-8704
Last EDR Contact: 07/03/2019
Next Scheduled EDR Contact: 10/14/2019
Data Release Frequency: Varies

SEMS: Superfund Enterprise Management System

SEMS (Superfund Enterprise Management System) tracks hazardous waste sites, potentially hazardous waste sites, and remedial activities performed in support of EPA's Superfund Program across the United States. The list was formerly know as CERCLIS, renamed to SEMS by the EPA in 2015. The list contains data on potentially hazardous waste sites that have been reported to the USEPA by states, municipalities, private companies and private persons, pursuant to Section 103 of the Comprehensive Environmental Response, Compensation, and Liability Act (CERCLA). This dataset also contains sites which are either proposed to or on the National Priorities List (NPL) and the sites which are in the screening and assessment phase for possible inclusion on the NPL.

Date of Government Version: 07/19/2019
Date Data Arrived at EDR: 07/30/2019
Date Made Active in Reports: 09/03/2019
Number of Days to Update: 35

Source: EPA
Telephone: 800-424-9346
Last EDR Contact: 09/05/2019
Next Scheduled EDR Contact: 10/28/2019
Data Release Frequency: Quarterly

Federal CERCLIS NFRAP site list

SEMS-ARCHIVE: Superfund Enterprise Management System Archive

SEMS-ARCHIVE (Superfund Enterprise Management System Archive) tracks sites that have no further interest under the Federal Superfund Program based on available information. The list was formerly known as the CERCLIS-NFRAP, renamed to SEMS ARCHIVE by the EPA in 2015. EPA may perform a minimal level of assessment work at a site while it is archived if site conditions change and/or new information becomes available. Archived sites have been removed and archived from the inventory of SEMS sites. Archived status indicates that, to the best of EPA's knowledge, assessment at a site has been completed and that EPA has determined no further steps will be taken to list the site on the National Priorities List (NPL), unless information indicates this decision was not appropriate or other considerations require a recommendation for listing at a later time. The decision does not necessarily mean that there is no hazard associated with a given site; it only means that. based upon available information, the location is not judged to be potential NPL site.

Date of Government Version: 07/19/2019
Date Data Arrived at EDR: 07/30/2019
Date Made Active in Reports: 09/03/2019
Number of Days to Update: 35

Source: EPA
Telephone: 800-424-9346
Last EDR Contact: 09/05/2019
Next Scheduled EDR Contact: 10/28/2019
Data Release Frequency: Quarterly

Federal RCRA CORRACTS facilities list

CORRACTS: Corrective Action Report
CORRACTS identifies hazardous waste handlers with RCRA corrective action activity.

Date of Government Version: 03/25/2019
Date Data Arrived at EDR: 03/27/2019
Date Made Active in Reports: 04/17/2019
Number of Days to Update: 21

Source: EPA
Telephone: 800-424-9346
Last EDR Contact: 09/16/2019
Next Scheduled EDR Contact: 01/06/2020
Data Release Frequency: Quarterly

Federal RCRA non-CORRACTS TSD facilities list

RCRA-TSDF: RCRA - Treatment, Storage and Disposal
RCRAInfo is EPA's comprehensive information system, providing access to data supporting the Resource Conservation and Recovery Act (RCRA) of 1976 and the Hazardous and Solid Waste Amendments (HSWA) of 1984. The database includes selective information on sites which generate, transport, store, treat and/or dispose of hazardous waste as defined by the Resource Conservation and Recovery Act (RCRA). Transporters are individuals or entities that move hazardous waste from the generator offsite to a facility that can recycle, treat, store, or dispose of the waste. TSDFs treat, store, or dispose of the waste.

Date of Government Version: 03/25/2019
Date Data Arrived at EDR: 03/27/2019
Date Made Active in Reports: 04/17/2019
Number of Days to Update: 21

Source: Environmental Protection Agency
Telephone: (415) 495-8895
Last EDR Contact: 09/16/2019
Next Scheduled EDR Contact: 01/06/2020
Data Release Frequency: Quarterly

Federal RCRA generators list

RCRA-LQG: RCRA - Large Quantity Generators
RCRAInfo is EPA's comprehensive information system, providing access to data supporting the Resource Conservation and Recovery Act (RCRA) of 1976 and the Hazardous and Solid Waste Amendments (HSWA) of 1984. The database includes selective information on sites which generate, transport, store, treat and/or dispose of hazardous waste as defined by the Resource Conservation and Recovery Act (RCRA). Large quantity generators (LQGs) generate over 1,000 kilograms (kg) of hazardous waste, or over 1 kg of acutely hazardous waste per month.

Date of Government Version: 03/25/2019
Date Data Arrived at EDR: 03/27/2019
Date Made Active in Reports: 04/17/2019
Number of Days to Update: 21

Source: Environmental Protection Agency
Telephone: (415) 495-8895
Last EDR Contact: 09/16/2019
Next Scheduled EDR Contact: 01/06/2020
Data Release Frequency: Quarterly

RCRA-SQG: RCRA - Small Quantity Generators

RCRAInfo is EPA's comprehensive information system, providing access to data supporting the Resource Conservation and Recovery Act (RCRA) of 1976 and the Hazardous and Solid Waste Amendments (HSWA) of 1984. The database includes selective information on sites which generate, transport, store, treat and/or dispose of hazardous waste as defined by the Resource Conservation and Recovery Act (RCRA). Small quantity generators (SQGs) generate between 100 kg and 1,000 kg of hazardous waste per month.

Date of Government Version: 03/25/2019
Date Data Arrived at EDR: 03/27/2019
Date Made Active in Reports: 04/17/2019
Number of Days to Update: 21

Source: Environmental Protection Agency
Telephone: (415) 495-8895
Last EDR Contact: 09/16/2019
Next Scheduled EDR Contact: 01/06/2020
Data Release Frequency: Quarterly

RCRA-VSQG: RCRA - Very Small Quantity Generators (Formerly Conditionally Exempt Small Quantity Generators)

RCRAInfo is EPA's comprehensive information system, providing access to data supporting the Resource Conservation and Recovery Act (RCRA) of 1976 and the Hazardous and Solid Waste Amendments (HSWA) of 1984. The database includes selective information on sites which generate, transport, store, treat and/or dispose of hazardous waste as defined by the Resource Conservation and Recovery Act (RCRA). Very small quantity generators (VSQGs) generate less than 100 kg of hazardous waste, or less than 1 kg of acutely hazardous waste per month.

Date of Government Version: 03/25/2019
Date Data Arrived at EDR: 03/27/2019
Date Made Active in Reports: 04/17/2019
Number of Days to Update: 21

Source: Environmental Protection Agency
Telephone: (415) 495-8895
Last EDR Contact: 09/16/2019
Next Scheduled EDR Contact: 01/06/2020
Data Release Frequency: Quarterly

Federal institutional controls / engineering controls registries

LUCIS: Land Use Control Information System

LUCIS contains records of land use control information pertaining to the former Navy Base Realignment and Closure properties.

Date of Government Version: 08/13/2019
Date Data Arrived at EDR: 08/20/2019
Date Made Active in Reports: 08/26/2019
Number of Days to Update: 6

Source: Department of the Navy
Telephone: 843-820-7326
Last EDR Contact: 08/07/2019
Next Scheduled EDR Contact: 11/25/2019
Data Release Frequency: Varies

US ENG CONTROLS: Engineering Controls Sites List

A listing of sites with engineering controls in place. Engineering controls include various forms of caps, building foundations, liners, and treatment methods to create pathway elimination for regulated substances to enter environmental media or effect human health.

Date of Government Version: 08/19/2019
Date Data Arrived at EDR: 08/20/2019
Date Made Active in Reports: 08/26/2019
Number of Days to Update: 6

Source: Environmental Protection Agency
Telephone: 703-603-0695
Last EDR Contact: 08/20/2019
Next Scheduled EDR Contact: 12/09/2019
Data Release Frequency: Varies

US INST CONTROL: Sites with Institutional Controls

A listing of sites with institutional controls in place. Institutional controls include administrative measures, such as groundwater use restrictions, construction restrictions, property use restrictions, and post remediation care requirements intended to prevent exposure to contaminants remaining on site. Deed restrictions are generally required as part of the institutional controls.

Date of Government Version: 08/19/2019
Date Data Arrived at EDR: 08/20/2019
Date Made Active in Reports: 08/26/2019
Number of Days to Update: 6

Source: Environmental Protection Agency
Telephone: 703-603-0695
Last EDR Contact: 08/20/2019
Next Scheduled EDR Contact: 12/09/2019
Data Release Frequency: Varies

Federal ERNS list

ERNS: Emergency Response Notification System

Emergency Response Notification System. ERNS records and stores information on reported releases of oil and hazardous substances.

Date of Government Version: 09/09/2019
Date Data Arrived at EDR: 09/09/2019
Date Made Active in Reports: 09/23/2019
Number of Days to Update: 14

Source: National Response Center, United States Coast Guard
Telephone: 202-267-2180
Last EDR Contact: 09/09/2019
Next Scheduled EDR Contact: 01/06/2020
Data Release Frequency: Quarterly

State- and tribal - equivalent NPL

RESPONSE: State Response Sites

Identifies confirmed release sites where DTSC is involved in remediation, either in a lead or oversight capacity. These confirmed release sites are generally high-priority and high potential risk.

Date of Government Version: 04/29/2019
Date Data Arrived at EDR: 04/30/2019
Date Made Active in Reports: 06/27/2019
Number of Days to Update: 58

Source: Department of Toxic Substances Control
Telephone: 916-323-3400
Last EDR Contact: 07/31/2019
Next Scheduled EDR Contact: 11/11/2019
Data Release Frequency: Quarterly

State- and tribal - equivalent CERCLIS

ENVIROSTOR: EnviroStor Database

The Department of Toxic Substances Control's (DTSC's) Site Mitigation and Brownfields Reuse Program's (SMBRP's) EnviroStor database identifes sites that have known contamination or sites for which there may be reasons to investigate further. The database includes the following site types: Federal Superfund sites (National Priorities List (NPL)); State Response, including Military Facilities and State Superfund; Voluntary Cleanup; and School sites. EnviroStor provides similar information to the information that was available in CalSites, and provides additional site information, including, but not limited to, identification of formerly-contaminated properties that have been released for reuse, properties where environmental deed restrictions have been recorded to prevent inappropriate land uses, and risk characterization information that is used to assess potential impacts to public health and the environment at contaminated sites.

Date of Government Version: 04/29/2019
Date Data Arrived at EDR: 04/30/2019
Date Made Active in Reports: 06/27/2019
Number of Days to Update: 58

Source: Department of Toxic Substances Control
Telephone: 916-323-3400
Last EDR Contact: 07/31/2019
Next Scheduled EDR Contact: 11/11/2019
Data Release Frequency: Quarterly

State and tribal landfill and/or solid waste disposal site lists

SWF/LF (SWIS): Solid Waste Information System

Active, Closed and Inactive Landfills. SWF/LF records typically contain an inve ntory of solid waste disposal facilities or landfills. These may be active or i nactive facilities or open dumps that failed to meet RCRA Section 4004 criteria for solid waste landfills or disposal sites.

Date of Government Version: 05/13/2019
Date Data Arrived at EDR: 05/14/2019
Date Made Active in Reports: 07/17/2019
Number of Days to Update: 64

Source: Department of Resources Recycling and Recovery
Telephone: 916-341-6320
Last EDR Contact: 08/13/2019
Next Scheduled EDR Contact: 11/25/2019
Data Release Frequency: Quarterly

State and tribal leaking storage tank lists

LUST REG 6L: Leaking Underground Storage Tank Case Listing
For more current information, please refer to the State Water Resources Control Board's LUST database.

Date of Government Version: 09/09/2003
Date Data Arrived at EDR: 09/10/2003
Date Made Active in Reports: 10/07/2003
Number of Days to Update: 27

Source: California Regional Water Quality Control Board Lahontan Region (6)
Telephone: 530-542-5572
Last EDR Contact: 09/12/2011
Next Scheduled EDR Contact: 12/26/2011
Data Release Frequency: No Update Planned

LUST REG 7: Leaking Underground Storage Tank Case Listing
Leaking Underground Storage Tank locations. Imperial, Riverside, San Diego, Santa Barbara counties.

Date of Government Version: 02/26/2004
Date Data Arrived at EDR: 02/26/2004
Date Made Active in Reports: 03/24/2004
Number of Days to Update: 27

Source: California Regional Water Quality Control Board Colorado River Basin Region (7)
Telephone: 760-776-8943
Last EDR Contact: 08/01/2011
Next Scheduled EDR Contact: 11/14/2011
Data Release Frequency: No Update Planned

LUST REG 8: Leaking Underground Storage Tanks
California Regional Water Quality Control Board Santa Ana Region (8). For more current information, please refer to the State Water Resources Control Board's LUST database.

Date of Government Version: 02/14/2005
Date Data Arrived at EDR: 02/15/2005
Date Made Active in Reports: 03/28/2005
Number of Days to Update: 41

Source: California Regional Water Quality Control Board Santa Ana Region (8)
Telephone: 909-782-4496
Last EDR Contact: 08/15/2011
Next Scheduled EDR Contact: 11/28/2011
Data Release Frequency: No Update Planned

LUST REG 5: Leaking Underground Storage Tank Database
Leaking Underground Storage Tank locations. Alameda, Alpine, Amador, Butte, Colusa, Contra Costa, Calveras, El Dorado, Fresno, Glenn, Kern, Kings, Lake, Lassen, Madera, Mariposa, Merced, Modoc, Napa, Nevada, Placer, Plumas, Sacramento, San Joaquin, Shasta, Solano, Stanislaus, Sutter, Tehama, Tulare, Tuolumne, Yolo, Yuba counties.

Date of Government Version: 07/01/2008
Date Data Arrived at EDR: 07/22/2008
Date Made Active in Reports: 07/31/2008
Number of Days to Update: 9

Source: California Regional Water Quality Control Board Central Valley Region (5)
Telephone: 916-464-4834
Last EDR Contact: 07/01/2011
Next Scheduled EDR Contact: 10/17/2011
Data Release Frequency: No Update Planned

LUST REG 4: Underground Storage Tank Leak List
Los Angeles, Ventura counties. For more current information, please refer to the State Water Resources Control Board's LUST database.

Date of Government Version: 09/07/2004
Date Data Arrived at EDR: 09/07/2004
Date Made Active in Reports: 10/12/2004
Number of Days to Update: 35

Source: California Regional Water Quality Control Board Los Angeles Region (4)
Telephone: 213-576-6710
Last EDR Contact: 09/06/2011
Next Scheduled EDR Contact: 12/19/2011
Data Release Frequency: No Update Planned

LUST REG 3: Leaking Underground Storage Tank Database
Leaking Underground Storage Tank locations. Monterey, San Benito, San Luis Obispo, Santa Barbara, Santa Cruz counties.

Date of Government Version: 05/19/2003
Date Data Arrived at EDR: 05/19/2003
Date Made Active in Reports: 06/02/2003
Number of Days to Update: 14

Source: California Regional Water Quality Control Board Central Coast Region (3)
Telephone: 805-542-4786
Last EDR Contact: 07/18/2011
Next Scheduled EDR Contact: 10/31/2011
Data Release Frequency: No Update Planned

LUST: Leaking Underground Fuel Tank Report (GEOTRACKER)
Leaking Underground Storage Tank (LUST) Sites included in GeoTracker. GeoTracker is the Water Boards data management system for sites that impact, or have the potential to impact, water quality in California, with emphasis on groundwater.

Date of Government Version: 06/10/2019
Date Data Arrived at EDR: 06/11/2019
Date Made Active in Reports: 08/05/2019
Number of Days to Update: 55

Source: State Water Resources Control Board
Telephone: see region list
Last EDR Contact: 09/09/2019
Next Scheduled EDR Contact: 12/23/2019
Data Release Frequency: Quarterly

LUST REG 6V: Leaking Underground Storage Tank Case Listing
Leaking Underground Storage Tank locations. Inyo, Kern, Los Angeles, Mono, San Bernardino counties.

Date of Government Version: 06/07/2005
Date Data Arrived at EDR: 06/07/2005
Date Made Active in Reports: 06/29/2005
Number of Days to Update: 22

Source: California Regional Water Quality Control Board Victorville Branch Office (6)
Telephone: 760-241-7365
Last EDR Contact: 09/12/2011
Next Scheduled EDR Contact: 12/26/2011
Data Release Frequency: No Update Planned

LUST REG 1: Active Toxic Site Investigation
Del Norte, Humboldt, Lake, Mendocino, Modoc, Siskiyou, Sonoma, Trinity counties. For more current information, please refer to the State Water Resources Control Board's LUST database.

Date of Government Version: 02/01/2001
Date Data Arrived at EDR: 02/28/2001
Date Made Active in Reports: 03/29/2001
Number of Days to Update: 29

Source: California Regional Water Quality Control Board North Coast (1)
Telephone: 707-570-3769
Last EDR Contact: 08/01/2011
Next Scheduled EDR Contact: 11/14/2011
Data Release Frequency: No Update Planned

LUST REG 2: Fuel Leak List
Leaking Underground Storage Tank locations. Alameda, Contra Costa, Marin, Napa, San Francisco, San Mateo, Santa Clara, Solano, Sonoma counties.

Date of Government Version: 09/30/2004
Date Data Arrived at EDR: 10/20/2004
Date Made Active in Reports: 11/19/2004
Number of Days to Update: 30

Source: California Regional Water Quality Control Board San Francisco Bay Region (2)
Telephone: 510-622-2433
Last EDR Contact: 09/19/2011
Next Scheduled EDR Contact: 01/02/2012
Data Release Frequency: No Update Planned

LUST REG 9: Leaking Underground Storage Tank Report
Orange, Riverside, San Diego counties. For more current information, please refer to the State Water Resources Control Board's LUST database.

Date of Government Version: 03/01/2001
Date Data Arrived at EDR: 04/23/2001
Date Made Active in Reports: 05/21/2001
Number of Days to Update: 28

Source: California Regional Water Quality Control Board San Diego Region (9)
Telephone: 858-637-5595
Last EDR Contact: 09/26/2011
Next Scheduled EDR Contact: 01/09/2012
Data Release Frequency: No Update Planned

INDIAN LUST R10: Leaking Underground Storage Tanks on Indian Land
LUSTs on Indian land in Alaska, Idaho, Oregon and Washington.

Date of Government Version: 10/17/2018
Date Data Arrived at EDR: 03/07/2019
Date Made Active in Reports: 05/01/2019
Number of Days to Update: 55

Source: EPA Region 10
Telephone: 206-553-2857
Last EDR Contact: 07/29/2019
Next Scheduled EDR Contact: 11/04/2019
Data Release Frequency: Varies

INDIAN LUST R9: Leaking Underground Storage Tanks on Indian Land
LUSTs on Indian land in Arizona, California, New Mexico and Nevada

Date of Government Version: 10/10/2018
Date Data Arrived at EDR: 03/08/2019
Date Made Active in Reports: 05/01/2019
Number of Days to Update: 54

Source: Environmental Protection Agency
Telephone: 415-972-3372
Last EDR Contact: 07/29/2019
Next Scheduled EDR Contact: 11/04/2019
Data Release Frequency: Varies

INDIAN LUST R8: Leaking Underground Storage Tanks on Indian Land
LUSTs on Indian land in Colorado, Montana, North Dakota, South Dakota, Utah and Wyoming.

Date of Government Version: 10/16/2018
Date Data Arrived at EDR: 03/07/2019
Date Made Active in Reports: 05/01/2019
Number of Days to Update: 55

Source: EPA Region 8
Telephone: 303-312-6271
Last EDR Contact: 07/29/2019
Next Scheduled EDR Contact: 11/04/2019
Data Release Frequency: Varies

INDIAN LUST R7: Leaking Underground Storage Tanks on Indian Land
LUSTs on Indian land in Iowa, Kansas, and Nebraska

Date of Government Version: 02/19/2019
Date Data Arrived at EDR: 03/07/2019
Date Made Active in Reports: 05/01/2019
Number of Days to Update: 55

Source: EPA Region 7
Telephone: 913-551-7003
Last EDR Contact: 07/29/2019
Next Scheduled EDR Contact: 11/04/2019
Data Release Frequency: Varies

INDIAN LUST R6: Leaking Underground Storage Tanks on Indian Land
LUSTs on Indian land in New Mexico and Oklahoma.

Date of Government Version: 11/01/2018
Date Data Arrived at EDR: 03/07/2019
Date Made Active in Reports: 05/01/2019
Number of Days to Update: 55

Source: EPA Region 6
Telephone: 214-665-6597
Last EDR Contact: 07/29/2019
Next Scheduled EDR Contact: 11/04/2019
Data Release Frequency: Varies

INDIAN LUST R4: Leaking Underground Storage Tanks on Indian Land
LUSTs on Indian land in Florida, Mississippi and North Carolina.

Date of Government Version: 09/24/2018
Date Data Arrived at EDR: 03/12/2019
Date Made Active in Reports: 05/01/2019
Number of Days to Update: 50

Source: EPA Region 4
Telephone: 404-562-8677
Last EDR Contact: 07/23/2019
Next Scheduled EDR Contact: 11/04/2019
Data Release Frequency: Varies

INDIAN LUST R1: Leaking Underground Storage Tanks on Indian Land
A listing of leaking underground storage tank locations on Indian Land.

Date of Government Version: 10/13/2018
Date Data Arrived at EDR: 03/07/2019
Date Made Active in Reports: 05/01/2019
Number of Days to Update: 55

Source: EPA Region 1
Telephone: 617-918-1313
Last EDR Contact: 07/29/2019
Next Scheduled EDR Contact: 11/04/2019
Data Release Frequency: Varies

INDIAN LUST R5: Leaking Underground Storage Tanks on Indian Land
Leaking underground storage tanks located on Indian Land in Michigan, Minnesota and Wisconsin.

Date of Government Version: 10/12/2018
Date Data Arrived at EDR: 03/07/2019
Date Made Active in Reports: 05/01/2019
Number of Days to Update: 55

Source: EPA, Region 5
Telephone: 312-886-7439
Last EDR Contact: 07/29/2019
Next Scheduled EDR Contact: 11/04/2019
Data Release Frequency: Varies

CPS-SLIC: Statewide SLIC Cases (GEOTRACKER)
Cleanup Program Sites (CPS; also known as Site Cleanups [SC] and formerly known as Spills, Leaks, Investigations, and Cleanups [SLIC] sites) included in GeoTracker. GeoTracker is the Water Boards data management system for sites that impact, or have the potential to impact, water quality in California, with emphasis on groundwater.

Date of Government Version: 06/10/2019
Date Data Arrived at EDR: 06/11/2019
Date Made Active in Reports: 08/05/2019
Number of Days to Update: 55

Source: State Water Resources Control Board
Telephone: 866-480-1028
Last EDR Contact: 09/09/2019
Next Scheduled EDR Contact: 12/23/2019
Data Release Frequency: Varies

SLIC REG 1: Active Toxic Site Investigations
The SLIC (Spills, Leaks, Investigations and Cleanup) program is designed to protect and restore water quality from spills, leaks, and similar discharges.

Date of Government Version: 04/03/2003
Date Data Arrived at EDR: 04/07/2003
Date Made Active in Reports: 04/25/2003
Number of Days to Update: 18

Source: California Regional Water Quality Control Board, North Coast Region (1)
Telephone: 707-576-2220
Last EDR Contact: 08/01/2011
Next Scheduled EDR Contact: 11/14/2011
Data Release Frequency: No Update Planned

SLIC REG 2: Spills, Leaks, Investigation & Cleanup Cost Recovery Listing
The SLIC (Spills, Leaks, Investigations and Cleanup) program is designed to protect and restore water quality from spills, leaks, and similar discharges.

Date of Government Version: 09/30/2004
Date Data Arrived at EDR: 10/20/2004
Date Made Active in Reports: 11/19/2004
Number of Days to Update: 30

Source: Regional Water Quality Control Board San Francisco Bay Region (2)
Telephone: 510-286-0457
Last EDR Contact: 09/19/2011
Next Scheduled EDR Contact: 01/02/2012
Data Release Frequency: No Update Planned

SLIC REG 3: Spills, Leaks, Investigation & Cleanup Cost Recovery Listing
The SLIC (Spills, Leaks, Investigations and Cleanup) program is designed to protect and restore water quality from spills, leaks, and similar discharges.

Date of Government Version: 05/18/2006
Date Data Arrived at EDR: 05/18/2006
Date Made Active in Reports: 06/15/2006
Number of Days to Update: 28

Source: California Regional Water Quality Control Board Central Coast Region (3)
Telephone: 805-549-3147
Last EDR Contact: 07/18/2011
Next Scheduled EDR Contact: 10/31/2011
Data Release Frequency: No Update Planned

SLIC REG 4: Spills, Leaks, Investigation & Cleanup Cost Recovery Listing
The SLIC (Spills, Leaks, Investigations and Cleanup) program is designed to protect and restore water quality from spills, leaks, and similar discharges.

Date of Government Version: 11/17/2004
Date Data Arrived at EDR: 11/18/2004
Date Made Active in Reports: 01/04/2005
Number of Days to Update: 47

Source: Region Water Quality Control Board Los Angeles Region (4)
Telephone: 213-576-6600
Last EDR Contact: 07/01/2011
Next Scheduled EDR Contact: 10/17/2011
Data Release Frequency: No Update Planned

SLIC REG 5: Spills, Leaks, Investigation & Cleanup Cost Recovery Listing
The SLIC (Spills, Leaks, Investigations and Cleanup) program is designed to protect and restore water quality from spills, leaks, and similar discharges.

Date of Government Version: 04/01/2005
Date Data Arrived at EDR: 04/05/2005
Date Made Active in Reports: 04/21/2005
Number of Days to Update: 16

Source: Regional Water Quality Control Board Central Valley Region (5)
Telephone: 916-464-3291
Last EDR Contact: 09/12/2011
Next Scheduled EDR Contact: 12/26/2011
Data Release Frequency: No Update Planned

SLIC REG 6V: Spills, Leaks, Investigation & Cleanup Cost Recovery Listing
The SLIC (Spills, Leaks, Investigations and Cleanup) program is designed to protect and restore water quality from spills, leaks, and similar discharges.

Date of Government Version: 05/24/2005
Date Data Arrived at EDR: 05/25/2005
Date Made Active in Reports: 06/16/2005
Number of Days to Update: 22

Source: Regional Water Quality Control Board, Victorville Branch
Telephone: 619-241-6583
Last EDR Contact: 08/15/2011
Next Scheduled EDR Contact: 11/28/2011
Data Release Frequency: No Update Planned

SLIC REG 6L: SLIC Sites
The SLIC (Spills, Leaks, Investigations and Cleanup) program is designed to protect and restore water quality from spills, leaks, and similar discharges.

Date of Government Version: 09/07/2004
Date Data Arrived at EDR: 09/07/2004
Date Made Active in Reports: 10/12/2004
Number of Days to Update: 35

Source: California Regional Water Quality Control Board, Lahontan Region
Telephone: 530-542-5574
Last EDR Contact: 08/15/2011
Next Scheduled EDR Contact: 11/28/2011
Data Release Frequency: No Update Planned

SLIC REG 7: SLIC List
The SLIC (Spills, Leaks, Investigations and Cleanup) program is designed to protect and restore water quality from spills, leaks, and similar discharges.

Date of Government Version: 11/24/2004
Date Data Arrived at EDR: 11/29/2004
Date Made Active in Reports: 01/04/2005
Number of Days to Update: 36

Source: California Regional Quality Control Board, Colorado River Basin Region
Telephone: 760-346-7491
Last EDR Contact: 08/01/2011
Next Scheduled EDR Contact: 11/14/2011
Data Release Frequency: No Update Planned

SLIC REG 8: Spills, Leaks, Investigation & Cleanup Cost Recovery Listing
The SLIC (Spills, Leaks, Investigations and Cleanup) program is designed to protect and restore water quality from spills, leaks, and similar discharges.

Date of Government Version: 04/03/2008
Date Data Arrived at EDR: 04/03/2008
Date Made Active in Reports: 04/14/2008
Number of Days to Update: 11

Source: California Region Water Quality Control Board Santa Ana Region (8)
Telephone: 951-782-3298
Last EDR Contact: 09/12/2011
Next Scheduled EDR Contact: 12/26/2011
Data Release Frequency: No Update Planned

SLIC REG 9: Spills, Leaks, Investigation & Cleanup Cost Recovery Listing
The SLIC (Spills, Leaks, Investigations and Cleanup) program is designed to protect and restore water quality from spills, leaks, and similar discharges.

Date of Government Version: 09/10/2007
Date Data Arrived at EDR: 09/11/2007
Date Made Active in Reports: 09/28/2007
Number of Days to Update: 17

Source: California Regional Water Quality Control Board San Diego Region (9)
Telephone: 858-467-2980
Last EDR Contact: 08/08/2011
Next Scheduled EDR Contact: 11/21/2011
Data Release Frequency: No Update Planned

State and tribal registered storage tank lists

FEMA UST: Underground Storage Tank Listing
A listing of all FEMA owned underground storage tanks.

Date of Government Version: 05/15/2017
Date Data Arrived at EDR: 05/30/2017
Date Made Active in Reports: 10/13/2017
Number of Days to Update: 136

Source: FEMA
Telephone: 202-646-5797
Last EDR Contact: 08/26/2019
Next Scheduled EDR Contact: 10/21/2019
Data Release Frequency: Varies

MILITARY UST SITES: Military UST Sites (GEOTRACKER)
Military ust sites

Date of Government Version: 06/10/2019
Date Data Arrived at EDR: 06/11/2019
Date Made Active in Reports: 07/24/2019
Number of Days to Update: 43

Source: State Water Resources Control Board
Telephone: 866-480-1028
Last EDR Contact: 09/09/2019
Next Scheduled EDR Contact: 12/23/2019
Data Release Frequency: Varies

UST: Active UST Facilities
Active UST facilities gathered from the local regulatory agencies

Date of Government Version: 06/10/2019
Date Data Arrived at EDR: 06/11/2019
Date Made Active in Reports: 07/23/2019
Number of Days to Update: 42

Source: SWRCB
Telephone: 916-341-5851
Last EDR Contact: 09/09/2019
Next Scheduled EDR Contact: 12/23/2019
Data Release Frequency: Semi-Annually

UST CLOSURE: Proposed Closure of Underground Storage Tank (UST) Cases
UST cases that are being considered for closure by either the State Water Resources Control Board or the Executive Director have been posted for a 60-day public comment period. UST Case Closures being proposed for consideration by the State Water Resources Control Board. These are primarily UST cases that meet closure criteria under the decisional framework in State Water Board Resolution No. 92-49 and other Board orders. UST Case Closures proposed for consideration by the Executive Director pursuant to State Water Board Resolution No. 2012-0061. These are cases that meet the criteria of the Low-Threat UST Case Closure Policy. UST Case Closure Review Denials and Approved Orders.

Date of Government Version: 06/10/2019
Date Data Arrived at EDR: 06/12/2019
Date Made Active in Reports: 07/23/2019
Number of Days to Update: 41

Source: State Water Resources Control Board
Telephone: 916-327-7844
Last EDR Contact: 09/09/2019
Next Scheduled EDR Contact: 12/23/2019
Data Release Frequency: Varies

AST: Aboveground Petroleum Storage Tank Facilities
A listing of aboveground storage tank petroleum storage tank locations.

Date of Government Version: 07/06/2016
Date Data Arrived at EDR: 07/12/2016
Date Made Active in Reports: 09/19/2016
Number of Days to Update: 69

Source: California Environmental Protection Agency
Telephone: 916-327-5092
Last EDR Contact: 09/12/2019
Next Scheduled EDR Contact: 12/30/2019
Data Release Frequency: Varies

INDIAN UST R1: Underground Storage Tanks on Indian Land
The Indian Underground Storage Tank (UST) database provides information about underground storage tanks on Indian land in EPA Region 1 (Connecticut, Maine, Massachusetts, New Hampshire, Rhode Island, Vermont and ten Tribal Nations).

Date of Government Version: 10/03/2018
Date Data Arrived at EDR: 03/07/2019
Date Made Active in Reports: 05/01/2019
Number of Days to Update: 55

Source: EPA, Region 1
Telephone: 617-918-1313
Last EDR Contact: 07/29/2019
Next Scheduled EDR Contact: 11/04/2019
Data Release Frequency: Varies

INDIAN UST R10: Underground Storage Tanks on Indian Land
The Indian Underground Storage Tank (UST) database provides information about underground storage tanks on Indian land in EPA Region 10 (Alaska, Idaho, Oregon, Washington, and Tribal Nations).

Date of Government Version: 10/17/2018
Date Data Arrived at EDR: 03/07/2019
Date Made Active in Reports: 05/01/2019
Number of Days to Update: 55

Source: EPA Region 10
Telephone: 206-553-2857
Last EDR Contact: 07/29/2019
Next Scheduled EDR Contact: 11/04/2019
Data Release Frequency: Varies

INDIAN UST R9: Underground Storage Tanks on Indian Land
The Indian Underground Storage Tank (UST) database provides information about underground storage tanks on Indian land in EPA Region 9 (Arizona, California, Hawaii, Nevada, the Pacific Islands, and Tribal Nations).

Date of Government Version: 10/10/2018
Date Data Arrived at EDR: 03/08/2019
Date Made Active in Reports: 05/01/2019
Number of Days to Update: 54

Source: EPA Region 9
Telephone: 415-972-3368
Last EDR Contact: 07/29/2019
Next Scheduled EDR Contact: 11/04/2019
Data Release Frequency: Varies

INDIAN UST R4: Underground Storage Tanks on Indian Land
The Indian Underground Storage Tank (UST) database provides information about underground storage tanks on Indian land in EPA Region 4 (Alabama, Florida, Georgia, Kentucky, Mississippi, North Carolina, South Carolina, Tennessee and Tribal Nations)

Date of Government Version: 09/24/2018
Date Data Arrived at EDR: 03/12/2019
Date Made Active in Reports: 05/01/2019
Number of Days to Update: 50

Source: EPA Region 4
Telephone: 404-562-9424
Last EDR Contact: 07/23/2019
Next Scheduled EDR Contact: 11/04/2019
Data Release Frequency: Varies

INDIAN UST R5: Underground Storage Tanks on Indian Land
The Indian Underground Storage Tank (UST) database provides information about underground storage tanks on Indian land in EPA Region 5 (Michigan, Minnesota and Wisconsin and Tribal Nations).

Date of Government Version: 10/12/2018
Date Data Arrived at EDR: 03/07/2019
Date Made Active in Reports: 05/01/2019
Number of Days to Update: 55

Source: EPA Region 5
Telephone: 312-886-6136
Last EDR Contact: 07/29/2019
Next Scheduled EDR Contact: 11/05/2019
Data Release Frequency: Varies

INDIAN UST R6: Underground Storage Tanks on Indian Land
The Indian Underground Storage Tank (UST) database provides information about underground storage tanks on Indian land in EPA Region 6 (Louisiana, Arkansas, Oklahoma, New Mexico, Texas and 65 Tribes).

Date of Government Version: 11/01/2018
Date Data Arrived at EDR: 03/07/2019
Date Made Active in Reports: 05/01/2019
Number of Days to Update: 55

Source: EPA Region 6
Telephone: 214-665-7591
Last EDR Contact: 07/29/2019
Next Scheduled EDR Contact: 11/04/2019
Data Release Frequency: Varies

INDIAN UST R7: Underground Storage Tanks on Indian Land
The Indian Underground Storage Tank (UST) database provides information about underground storage tanks on Indian land in EPA Region 7 (Iowa, Kansas, Missouri, Nebraska, and 9 Tribal Nations).

Date of Government Version: 11/07/2018
Date Data Arrived at EDR: 03/07/2019
Date Made Active in Reports: 05/01/2019
Number of Days to Update: 55

Source: EPA Region 7
Telephone: 913-551-7003
Last EDR Contact: 07/29/2019
Next Scheduled EDR Contact: 11/04/2019
Data Release Frequency: Varies

INDIAN UST R8: Underground Storage Tanks on Indian Land
The Indian Underground Storage Tank (UST) database provides information about underground storage tanks on Indian land in EPA Region 8 (Colorado, Montana, North Dakota, South Dakota, Utah, Wyoming and 27 Tribal Nations).

Date of Government Version: 10/16/2018
Date Data Arrived at EDR: 03/07/2019
Date Made Active in Reports: 05/01/2019
Number of Days to Update: 55

Source: EPA Region 8
Telephone: 303-312-6137
Last EDR Contact: 08/05/2019
Next Scheduled EDR Contact: 11/04/2019
Data Release Frequency: Varies

State and tribal voluntary cleanup sites

VCP: Voluntary Cleanup Program Properties
Contains low threat level properties with either confirmed or unconfirmed releases and the project proponents have request that DTSC oversee investigation and/or cleanup activities and have agreed to provide coverage for DTSC's costs.

Date of Government Version: 04/29/2019
Date Data Arrived at EDR: 04/30/2019
Date Made Active in Reports: 06/27/2019
Number of Days to Update: 58

Source: Department of Toxic Substances Control
Telephone: 916-323-3400
Last EDR Contact: 07/31/2019
Next Scheduled EDR Contact: 11/11/2019
Data Release Frequency: Quarterly

INDIAN VCP R7: Voluntary Cleanup Priority Lisitng
A listing of voluntary cleanup priority sites located on Indian Land located in Region 7.

Date of Government Version: 03/20/2008
Date Data Arrived at EDR: 04/22/2008
Date Made Active in Reports: 05/19/2008
Number of Days to Update: 27

Source: EPA, Region 7
Telephone: 913-551-7365
Last EDR Contact: 04/20/2009
Next Scheduled EDR Contact: 07/20/2009
Data Release Frequency: Varies

INDIAN VCP R1: Voluntary Cleanup Priority Listing
A listing of voluntary cleanup priority sites located on Indian Land located in Region 1.

Date of Government Version: 07/27/2015
Date Data Arrived at EDR: 09/29/2015
Date Made Active in Reports: 02/18/2016
Number of Days to Update: 142

Source: EPA, Region 1
Telephone: 617-918-1102
Last EDR Contact: 09/19/2019
Next Scheduled EDR Contact: 01/06/2020
Data Release Frequency: Varies

State and tribal Brownfields sites

BROWNFIELDS: Considered Brownfieds Sites Listing
A listing of sites the SWRCB considers to be Brownfields since these are sites have come to them through the MOA Process.

Date of Government Version: 06/24/2019
Date Data Arrived at EDR: 06/25/2019
Date Made Active in Reports: 08/21/2019
Number of Days to Update: 57

Source: State Water Resources Control Board
Telephone: 916-323-7905
Last EDR Contact: 09/24/2019
Next Scheduled EDR Contact: 01/06/2020
Data Release Frequency: Quarterly

ADDITIONAL ENVIRONMENTAL RECORDS

Local Brownfield lists

US BROWNFIELDS: A Listing of Brownfields Sites
Brownfields are real property, the expansion, redevelopment, or reuse of which may be complicated by the presence or potential presence of a hazardous substance, pollutant, or contaminant. Cleaning up and reinvesting in these properties takes development pressures off of undeveloped, open land, and both improves and protects the environment. Assessment, Cleanup and Redevelopment Exchange System (ACRES) stores information reported by EPA Brownfields grant recipients on brownfields properties assessed or cleaned up with grant funding as well as information on Targeted Brownfields Assessments performed by EPA Regions. A listing of ACRES Brownfield sites is obtained from Cleanups in My Community. Cleanups in My Community provides information on Brownfields properties for which information is reported back to EPA, as well as areas served by Brownfields grant programs.

Date of Government Version: 06/03/2019
Date Data Arrived at EDR: 06/04/2019
Date Made Active in Reports: 08/26/2019
Number of Days to Update: 83

Source: Environmental Protection Agency
Telephone: 202-566-2777
Last EDR Contact: 09/19/2019
Next Scheduled EDR Contact: 12/30/2019
Data Release Frequency: Semi-Annually

Local Lists of Landfill / Solid Waste Disposal Sites

WMUDS/SWAT: Waste Management Unit Database
Waste Management Unit Database System. WMUDS is used by the State Water Resources Control Board staff and the Regional Water Quality Control Boards for program tracking and inventory of waste management units. WMUDS is composed of the following databases: Facility Information, Scheduled Inspections Information, Waste Management Unit Information, SWAT Program Information, SWAT Report Summary Information, SWAT Report Summary Data, Chapter 15 (formerly Subchapter 15) Information, Chapter 15 Monitoring Parameters, TPCA Program Information, RCRA Program Information, Closure Information, and Interested Parties Information.

Date of Government Version: 04/01/2000
Date Data Arrived at EDR: 04/10/2000
Date Made Active in Reports: 05/10/2000
Number of Days to Update: 30

Source: State Water Resources Control Board
Telephone: 916-227-4448
Last EDR Contact: 07/25/2019
Next Scheduled EDR Contact: 11/11/2019
Data Release Frequency: No Update Planned

SWRCY: Recycler Database
A listing of recycling facilities in California.

Date of Government Version: 06/11/2019
Date Data Arrived at EDR: 06/12/2019
Date Made Active in Reports: 08/15/2019
Number of Days to Update: 64

Source: Department of Conservation
Telephone: 916-323-3836
Last EDR Contact: 09/09/2019
Next Scheduled EDR Contact: 12/23/2019
Data Release Frequency: Quarterly

HAULERS: Registered Waste Tire Haulers Listing
A listing of registered waste tire haulers.

Date of Government Version: 03/26/2019
Date Data Arrived at EDR: 03/27/2019
Date Made Active in Reports: 04/30/2019
Number of Days to Update: 34

Source: Integrated Waste Management Board
Telephone: 916-341-6422
Last EDR Contact: 08/07/2019
Next Scheduled EDR Contact: 11/25/2019
Data Release Frequency: Varies

INDIAN ODI: Report on the Status of Open Dumps on Indian Lands
Location of open dumps on Indian land.

Date of Government Version: 12/31/1998
Date Data Arrived at EDR: 12/03/2007
Date Made Active in Reports: 01/24/2008
Number of Days to Update: 52

Source: Environmental Protection Agency
Telephone: 703-308-8245
Last EDR Contact: 07/25/2019
Next Scheduled EDR Contact: 11/11/2019
Data Release Frequency: Varies

DEBRIS REGION 9: Torres Martinez Reservation Illegal Dump Site Locations
A listing of illegal dump sites location on the Torres Martinez Indian Reservation located in eastern Riverside County and northern Imperial County, California.

Date of Government Version: 01/12/2009
Date Data Arrived at EDR: 05/07/2009
Date Made Active in Reports: 09/21/2009
Number of Days to Update: 137

Source: EPA, Region 9
Telephone: 415-947-4219
Last EDR Contact: 07/19/2019
Next Scheduled EDR Contact: 11/04/2019
Data Release Frequency: No Update Planned

ODI: Open Dump Inventory
An open dump is defined as a disposal facility that does not comply with one or more of the Part 257 or Part 258 Subtitle D Criteria.

Date of Government Version: 06/30/1985
Date Data Arrived at EDR: 08/09/2004
Date Made Active in Reports: 09/17/2004
Number of Days to Update: 39

Source: Environmental Protection Agency
Telephone: 800-424-9346
Last EDR Contact: 06/09/2004
Next Scheduled EDR Contact: N/A
Data Release Frequency: No Update Planned

IHS OPEN DUMPS: Open Dumps on Indian Land
A listing of all open dumps located on Indian Land in the United States.

Date of Government Version: 04/01/2014
Date Data Arrived at EDR: 08/06/2014
Date Made Active in Reports: 01/29/2015
Number of Days to Update: 176

Source: Department of Health & Human Serivces, Indian Health Service
Telephone: 301-443-1452
Last EDR Contact: 08/02/2019
Next Scheduled EDR Contact: 11/11/2019
Data Release Frequency: Varies

Local Lists of Hazardous waste / Contaminated Sites

US HIST CDL: National Clandestine Laboratory Register

A listing of clandestine drug lab locations that have been removed from the DEAs National Clandestine Laboratory Register.

Date of Government Version: 06/11/2019
Date Data Arrived at EDR: 06/13/2019
Date Made Active in Reports: 09/03/2019
Number of Days to Update: 82

Source: Drug Enforcement Administration
Telephone: 202-307-1000
Last EDR Contact: 08/21/2019
Next Scheduled EDR Contact: 12/09/2019
Data Release Frequency: No Update Planned

HIST CAL-SITES: Calsites Database

The Calsites database contains potential or confirmed hazardous substance release properties. In 1996, California EPA reevaluated and significantly reduced the number of sites in the Calsites database. No longer updated by the state agency. It has been replaced by ENVIROSTOR.

Date of Government Version: 08/08/2005
Date Data Arrived at EDR: 08/03/2006
Date Made Active in Reports: 08/24/2006
Number of Days to Update: 21

Source: Department of Toxic Substance Control
Telephone: 916-323-3400
Last EDR Contact: 02/23/2009
Next Scheduled EDR Contact: 05/25/2009
Data Release Frequency: No Update Planned

SCH: School Property Evaluation Program

This category contains proposed and existing school sites that are being evaluated by DTSC for possible hazardous materials contamination. In some cases, these properties may be listed in the CalSites category depending on the level of threat to public health and safety or the environment they pose.

Date of Government Version: 04/29/2019
Date Data Arrived at EDR: 04/30/2019
Date Made Active in Reports: 06/27/2019
Number of Days to Update: 58

Source: Department of Toxic Substances Control
Telephone: 916-323-3400
Last EDR Contact: 07/31/2019
Next Scheduled EDR Contact: 11/11/2019
Data Release Frequency: Quarterly

CDL: Clandestine Drug Labs

A listing of drug lab locations. Listing of a location in this database does not indicate that any illegal drug lab materials were or were not present there, and does not constitute a determination that the location either requires or does not require additional cleanup work.

Date of Government Version: 06/30/2018
Date Data Arrived at EDR: 07/16/2019
Date Made Active in Reports: 09/24/2019
Number of Days to Update: 70

Source: Department of Toxic Substances Control
Telephone: 916-255-6504
Last EDR Contact: 07/08/2019
Next Scheduled EDR Contact: 10/21/2019
Data Release Frequency: Varies

CERS HAZ WASTE: CERS HAZ WASTE

List of sites in the California Environmental Protection Agency (CalEPA) Regulated Site Portal which fall under the Hazardous Chemical Management, Hazardous Waste Onsite Treatment, Household Hazardous Waste Collection, Hazardous Waste Generator, and RCRA LQ HW Generator programs.

Date of Government Version: 08/14/2019
Date Data Arrived at EDR: 08/14/2019
Date Made Active in Reports: 08/21/2019
Number of Days to Update: 7

Source: CalEPA
Telephone: 916-323-2514
Last EDR Contact: 08/14/2019
Next Scheduled EDR Contact: 11/04/2019
Data Release Frequency: Quarterly

TOXIC PITS: Toxic Pits Cleanup Act Sites

Toxic PITS Cleanup Act Sites. TOXIC PITS identifies sites suspected of containing hazardous substances where cleanup has not yet been completed.

Date of Government Version: 07/01/1995
Date Data Arrived at EDR: 08/30/1995
Date Made Active in Reports: 09/26/1995
Number of Days to Update: 27

Source: State Water Resources Control Board
Telephone: 916-227-4364
Last EDR Contact: 01/26/2009
Next Scheduled EDR Contact: 04/27/2009
Data Release Frequency: No Update Planned

US CDL: Clandestine Drug Labs

A listing of clandestine drug lab locations. The U.S. Department of Justice ("the Department") provides this web site as a public service. It contains addresses of some locations where law enforcement agencies reported they found chemicals or other items that indicated the presence of either clandestine drug laboratories or dumpsites. In most cases, the source of the entries is not the Department, and the Department has not verified the entry and does not guarantee its accuracy. Members of the public must verify the accuracy of all entries by, for example, contacting local law enforcement and local health departments.

Date of Government Version: 06/11/2019
Date Data Arrived at EDR: 06/13/2019
Date Made Active in Reports: 09/03/2019
Number of Days to Update: 82

Source: Drug Enforcement Administration
Telephone: 202-307-1000
Last EDR Contact: 08/21/2019
Next Scheduled EDR Contact: 12/09/2019
Data Release Frequency: Quarterly

PFAS: PFAS Contamination Site Location Listing

A listing of PFAS contaminated sites included in the GeoTracker database.

Date of Government Version: 06/28/2019
Date Data Arrived at EDR: 06/28/2019
Date Made Active in Reports: 07/24/2019
Number of Days to Update: 26

Source: State Water Resources Control Board
Telephone: 866-480-1028
Last EDR Contact: 09/09/2019
Next Scheduled EDR Contact: 12/23/2019
Data Release Frequency: Varies

Local Lists of Registered Storage Tanks

SWEEPS UST: SWEEPS UST Listing

Statewide Environmental Evaluation and Planning System. This underground storage tank listing was updated and maintained by a company contacted by the SWRCB in the early 1990's. The listing is no longer updated or maintained. The local agency is the contact for more information on a site on the SWEEPS list.

Date of Government Version: 06/01/1994
Date Data Arrived at EDR: 07/07/2005
Date Made Active in Reports: 08/11/2005
Number of Days to Update: 35

Source: State Water Resources Control Board
Telephone: N/A
Last EDR Contact: 06/03/2005
Next Scheduled EDR Contact: N/A
Data Release Frequency: No Update Planned

UST MENDOCINO: Mendocino County UST Database

A listing of underground storage tank locations in Mendocino County.

Date of Government Version: 12/04/2018
Date Data Arrived at EDR: 12/06/2018
Date Made Active in Reports: 12/14/2018
Number of Days to Update: 8

Source: Department of Public Health
Telephone: 707-463-4466
Last EDR Contact: 08/21/2019
Next Scheduled EDR Contact: 12/09/2019
Data Release Frequency: Annually

HIST UST: Hazardous Substance Storage Container Database

The Hazardous Substance Storage Container Database is a historical listing of UST sites. Refer to local/county source for current data.

Date of Government Version: 10/15/1990
Date Data Arrived at EDR: 01/25/1991
Date Made Active in Reports: 02/12/1991
Number of Days to Update: 18

Source: State Water Resources Control Board
Telephone: 916-341-5851
Last EDR Contact: 07/26/2001
Next Scheduled EDR Contact: N/A
Data Release Frequency: No Update Planned

SAN FRANCISCO AST: Aboveground Storage Tank Site Listing
Aboveground storage tank sites

Date of Government Version: 09/11/2018
Date Data Arrived at EDR: 09/12/2018
Date Made Active in Reports: 10/11/2018
Number of Days to Update: 29

Source: San Francisco County Department of Public Health
Telephone: 415-252-3896
Last EDR Contact: 07/31/2019
Next Scheduled EDR Contact: 11/18/2019
Data Release Frequency: Varies

CA FID UST: Facility Inventory Database
The Facility Inventory Database (FID) contains a historical listing of active and inactive underground storage tank locations from the State Water Resource Control Board. Refer to local/county source for current data.

Date of Government Version: 10/31/1994
Date Data Arrived at EDR: 09/05/1995
Date Made Active in Reports: 09/29/1995
Number of Days to Update: 24

Source: California Environmental Protection Agency
Telephone: 916-341-5851
Last EDR Contact: 12/28/1998
Next Scheduled EDR Contact: N/A
Data Release Frequency: No Update Planned

CERS TANKS: California Environmental Reporting System (CERS) Tanks
List of sites in the California Environmental Protection Agency (CalEPA) Regulated Site Portal which fall under the Aboveground Petroleum Storage and Underground Storage Tank regulatory programs.

Date of Government Version: 08/14/2019
Date Data Arrived at EDR: 08/14/2019
Date Made Active in Reports: 08/21/2019
Number of Days to Update: 7

Source: California Environmental Protection Agency
Telephone: 916-323-2514
Last EDR Contact: 08/14/2019
Next Scheduled EDR Contact: 11/04/2019
Data Release Frequency: Quarterly

Local Land Records

LIENS: Environmental Liens Listing
A listing of property locations with environmental liens for California where DTSC is a lien holder.

Date of Government Version: 06/05/2019
Date Data Arrived at EDR: 06/06/2019
Date Made Active in Reports: 08/09/2019
Number of Days to Update: 64

Source: Department of Toxic Substances Control
Telephone: 916-323-3400
Last EDR Contact: 08/28/2019
Next Scheduled EDR Contact: 12/16/2019
Data Release Frequency: Varies

LIENS 2: CERCLA Lien Information
A Federal CERCLA ('Superfund') lien can exist by operation of law at any site or property at which EPA has spent Superfund monies. These monies are spent to investigate and address releases and threatened releases of contamination. CERCLIS provides information as to the identity of these sites and properties.

Date of Government Version: 07/30/2019
Date Data Arrived at EDR: 07/30/2019
Date Made Active in Reports: 09/03/2019
Number of Days to Update: 35

Source: Environmental Protection Agency
Telephone: 202-564-6023
Last EDR Contact: 09/05/2019
Next Scheduled EDR Contact: 10/14/2019
Data Release Frequency: Semi-Annually

DEED: Deed Restriction Listing

Site Mitigation and Brownfields Reuse Program Facility Sites with Deed Restrictions & Hazardous Waste Management Program Facility Sites with Deed / Land Use Restriction. The DTSC Site Mitigation and Brownfields Reuse Program (SMBRP) list includes sites cleaned up under the program's oversight and generally does not include current or former hazardous waste facilities that required a hazardous waste facility permit. The list represents deed restrictions that are active. Some sites have multiple deed restrictions. The DTSC Hazardous Waste Management Program (HWMP) has developed a list of current or former hazardous waste facilities that have a recorded land use restriction at the local county recorder's office. The land use restrictions on this list were required by the DTSC HWMP as a result of the presence of hazardous substances that remain on site after the facility (or part of the facility) has been closed or cleaned up. The types of land use restriction include deed notice, deed restriction, or a land use restriction that binds current and future owners.

Date of Government Version: 06/04/2019
Date Data Arrived at EDR: 06/04/2019
Date Made Active in Reports: 08/08/2019
Number of Days to Update: 65

Source: DTSC and SWRCB
Telephone: 916-323-3400
Last EDR Contact: 09/04/2019
Next Scheduled EDR Contact: 12/16/2019
Data Release Frequency: Semi-Annually

Records of Emergency Release Reports

HMIRS: Hazardous Materials Information Reporting System
Hazardous Materials Incident Report System. HMIRS contains hazardous material spill incidents reported to DOT.

Date of Government Version: 06/24/2019
Date Data Arrived at EDR: 06/26/2019
Date Made Active in Reports: 09/23/2019
Number of Days to Update: 89

Source: U.S. Department of Transportation
Telephone: 202-366-4555
Last EDR Contact: 09/24/2019
Next Scheduled EDR Contact: 01/06/2020
Data Release Frequency: Quarterly

CHMIRS: California Hazardous Material Incident Report System
California Hazardous Material Incident Reporting System. CHMIRS contains information on reported hazardous material incidents (accidental releases or spills).

Date of Government Version: 05/15/2019
Date Data Arrived at EDR: 06/24/2019
Date Made Active in Reports: 08/21/2019
Number of Days to Update: 58

Source: Office of Emergency Services
Telephone: 916-845-8400
Last EDR Contact: 07/26/2019
Next Scheduled EDR Contact: 11/04/2019
Data Release Frequency: Semi-Annually

LDS: Land Disposal Sites Listing (GEOTRACKER)
Land Disposal sites (Landfills) included in GeoTracker. GeoTracker is the Water Boards data management system for sites that impact, or have the potential to impact, water quality in California, with emphasis on groundwater.

Date of Government Version: 06/10/2019
Date Data Arrived at EDR: 06/11/2019
Date Made Active in Reports: 08/05/2019
Number of Days to Update: 55

Source: State Water Qualilty Control Board
Telephone: 866-480-1028
Last EDR Contact: 09/09/2019
Next Scheduled EDR Contact: 12/23/2019
Data Release Frequency: Quarterly

MCS: Military Cleanup Sites Listing (GEOTRACKER)
Military sites (consisting of: Military UST sites; Military Privatized sites; and Military Cleanup sites [formerly known as DoD non UST]) included in GeoTracker. GeoTracker is the Water Boards data management system for sites that impact, or have the potential to impact, water quality in California, with emphasis on groundwater.

Date of Government Version: 06/10/2019
Date Data Arrived at EDR: 06/11/2019
Date Made Active in Reports: 07/24/2019
Number of Days to Update: 43

Source: State Water Resources Control Board
Telephone: 866-480-1028
Last EDR Contact: 09/09/2019
Next Scheduled EDR Contact: 12/23/2019
Data Release Frequency: Quarterly

SPILLS 90: SPILLS90 data from FirstSearch

Spills 90 includes those spill and release records available exclusively from FirstSearch databases. Typically, they may include chemical, oil and/or hazardous substance spills recorded after 1990. Duplicate records that are already included in EDR incident and release records are not included in Spills 90.

Date of Government Version: 06/06/2012
Date Data Arrived at EDR: 01/03/2013
Date Made Active in Reports: 02/22/2013
Number of Days to Update: 50

Source: FirstSearch
Telephone: N/A
Last EDR Contact: 01/03/2013
Next Scheduled EDR Contact: N/A
Data Release Frequency: No Update Planned

Other Ascertainable Records

RCRA NonGen / NLR: RCRA - Non Generators / No Longer Regulated

RCRAInfo is EPA's comprehensive information system, providing access to data supporting the Resource Conservation and Recovery Act (RCRA) of 1976 and the Hazardous and Solid Waste Amendments (HSWA) of 1984. The database includes selective information on sites which generate, transport, store, treat and/or dispose of hazardous waste as defined by the Resource Conservation and Recovery Act (RCRA). Non-Generators do not presently generate hazardous waste.

Date of Government Version: 03/25/2019
Date Data Arrived at EDR: 03/27/2019
Date Made Active in Reports: 04/17/2019
Number of Days to Update: 21

Source: Environmental Protection Agency
Telephone: (415) 495-8895
Last EDR Contact: 09/16/2019
Next Scheduled EDR Contact: 01/06/2020
Data Release Frequency: Quarterly

FUDS: Formerly Used Defense Sites

The listing includes locations of Formerly Used Defense Sites properties where the US Army Corps of Engineers is actively working or will take necessary cleanup actions.

Date of Government Version: 05/15/2019
Date Data Arrived at EDR: 05/21/2019
Date Made Active in Reports: 08/08/2019
Number of Days to Update: 79

Source: U.S. Army Corps of Engineers
Telephone: 202-528-4285
Last EDR Contact: 08/23/2019
Next Scheduled EDR Contact: 12/02/2019
Data Release Frequency: Varies

DOD: Department of Defense Sites

This data set consists of federally owned or administered lands, administered by the Department of Defense, that have any area equal to or greater than 640 acres of the United States, Puerto Rico, and the U.S. Virgin Islands.

Date of Government Version: 12/31/2005
Date Data Arrived at EDR: 11/10/2006
Date Made Active in Reports: 01/11/2007
Number of Days to Update: 62

Source: USGS
Telephone: 888-275-8747
Last EDR Contact: 07/09/2019
Next Scheduled EDR Contact: 10/21/2019
Data Release Frequency: Semi-Annually

FEDLAND: Federal and Indian Lands

Federally and Indian administrated lands of the United States. Lands included are administrated by: Army Corps of Engineers, Bureau of Reclamation, National Wild and Scenic River, National Wildlife Refuge, Public Domain Land, Wilderness, Wilderness Study Area, Wildlife Management Area, Bureau of Indian Affairs, Bureau of Land Management, Department of Justice, Forest Service, Fish and Wildlife Service, National Park Service.

Date of Government Version: 12/31/2005
Date Data Arrived at EDR: 02/06/2006
Date Made Active in Reports: 01/11/2007
Number of Days to Update: 339

Source: U.S. Geological Survey
Telephone: 888-275-8747
Last EDR Contact: 07/10/2019
Next Scheduled EDR Contact: 10/21/2019
Data Release Frequency: N/A

SCRD DRYCLEANERS: State Coalition for Remediation of Drycleaners Listing

The State Coalition for Remediation of Drycleaners was established in 1998, with support from the U.S. EPA Office of Superfund Remediation and Technology Innovation. It is comprised of representatives of states with established drycleaner remediation programs. Currently the member states are Alabama, Connecticut, Florida, Illinois, Kansas, Minnesota, Missouri, North Carolina, Oregon, South Carolina, Tennessee, Texas, and Wisconsin.

Date of Government Version: 01/01/2017
Date Data Arrived at EDR: 02/03/2017
Date Made Active in Reports: 04/07/2017
Number of Days to Update: 63

Source: Environmental Protection Agency
Telephone: 615-532-8599
Last EDR Contact: 08/16/2019
Next Scheduled EDR Contact: 11/25/2019
Data Release Frequency: Varies

US FIN ASSUR: Financial Assurance Information

All owners and operators of facilities that treat, store, or dispose of hazardous waste are required to provide proof that they will have sufficient funds to pay for the clean up, closure, and post-closure care of their facilities.

Date of Government Version: 06/24/2019
Date Data Arrived at EDR: 06/26/2019
Date Made Active in Reports: 09/23/2019
Number of Days to Update: 89

Source: Environmental Protection Agency
Telephone: 202-566-1917
Last EDR Contact: 09/24/2019
Next Scheduled EDR Contact: 01/06/2020
Data Release Frequency: Quarterly

EPA WATCH LIST: EPA WATCH LIST

EPA maintains a "Watch List" to facilitate dialogue between EPA, state and local environmental agencies on enforcement matters relating to facilities with alleged violations identified as either significant or high priority. Being on the Watch List does not mean that the facility has actually violated the law only that an investigation by EPA or a state or local environmental agency has led those organizations to allege that an unproven violation has in fact occurred. Being on the Watch List does not represent a higher level of concern regarding the alleged violations that were detected, but instead indicates cases requiring additional dialogue between EPA, state and local agencies - primarily because of the length of time the alleged violation has gone unaddressed or unresolved.

Date of Government Version: 08/30/2013
Date Data Arrived at EDR: 03/21/2014
Date Made Active in Reports: 06/17/2014
Number of Days to Update: 88

Source: Environmental Protection Agency
Telephone: 617-520-3000
Last EDR Contact: 08/05/2019
Next Scheduled EDR Contact: 11/18/2019
Data Release Frequency: Quarterly

2020 COR ACTION: 2020 Corrective Action Program List

The EPA has set ambitious goals for the RCRA Corrective Action program by creating the 2020 Corrective Action Universe. This RCRA cleanup baseline includes facilities expected to need corrective action. The 2020 universe contains a wide variety of sites. Some properties are heavily contaminated while others were contaminated but have since been cleaned up. Still others have not been fully investigated yet, and may require little or no remediation. Inclusion in the 2020 Universe does not necessarily imply failure on the part of a facility to meet its RCRA obligations.

Date of Government Version: 09/30/2017
Date Data Arrived at EDR: 05/08/2018
Date Made Active in Reports: 07/20/2018
Number of Days to Update: 73

Source: Environmental Protection Agency
Telephone: 703-308-4044
Last EDR Contact: 08/09/2019
Next Scheduled EDR Contact: 11/18/2019
Data Release Frequency: Varies

TSCA: Toxic Substances Control Act

Toxic Substances Control Act. TSCA identifies manufacturers and importers of chemical substances included on the TSCA Chemical Substance Inventory list. It includes data on the production volume of these substances by plant site.

Date of Government Version: 12/31/2016
Date Data Arrived at EDR: 06/21/2017
Date Made Active in Reports: 01/05/2018
Number of Days to Update: 198

Source: EPA
Telephone: 202-260-5521
Last EDR Contact: 09/19/2019
Next Scheduled EDR Contact: 12/30/2019
Data Release Frequency: Every 4 Years

TRIS: Toxic Chemical Release Inventory System

Toxic Release Inventory System. TRIS identifies facilities which release toxic chemicals to the air, water and land in reportable quantities under SARA Title III Section 313.

Date of Government Version: 12/31/2016
Date Data Arrived at EDR: 01/10/2018
Date Made Active in Reports: 01/12/2018
Number of Days to Update: 2

Source: EPA
Telephone: 202-566-0250
Last EDR Contact: 08/23/2019
Next Scheduled EDR Contact: 12/02/2019
Data Release Frequency: Annually

SSTS: Section 7 Tracking Systems

Section 7 of the Federal Insecticide, Fungicide and Rodenticide Act, as amended (92 Stat. 829) requires all registered pesticide-producing establishments to submit a report to the Environmental Protection Agency by March 1st each year. Each establishment must report the types and amounts of pesticides, active ingredients and devices being produced, and those having been produced and sold or distributed in the past year.

Date of Government Version: 09/30/2018
Date Data Arrived at EDR: 04/24/2019
Date Made Active in Reports: 08/08/2019
Number of Days to Update: 106

Source: EPA
Telephone: 202-564-4203
Last EDR Contact: 07/26/2019
Next Scheduled EDR Contact: 11/04/2019
Data Release Frequency: Annually

ROD: Records Of Decision

Record of Decision. ROD documents mandate a permanent remedy at an NPL (Superfund) site containing technical and health information to aid in the cleanup.

Date of Government Version: 07/19/2019
Date Data Arrived at EDR: 07/30/2019
Date Made Active in Reports: 09/03/2019
Number of Days to Update: 35

Source: EPA
Telephone: 703-416-0223
Last EDR Contact: 09/05/2019
Next Scheduled EDR Contact: 12/16/2019
Data Release Frequency: Annually

RMP: Risk Management Plans

When Congress passed the Clean Air Act Amendments of 1990, it required EPA to publish regulations and guidance for chemical accident prevention at facilities using extremely hazardous substances. The Risk Management Program Rule (RMP Rule) was written to implement Section 112(r) of these amendments. The rule, which built upon existing industry codes and standards, requires companies of all sizes that use certain flammable and toxic substances to develop a Risk Management Program, which includes a(n): Hazard assessment that details the potential effects of an accidental release, an accident history of the last five years, and an evaluation of worst-case and alternative accidental releases; Prevention program that includes safety precautions and maintenance, monitoring, and employee training measures; and Emergency response program that spells out emergency health care, employee training measures and procedures for informing the public and response agencies (e.g the fire department) should an accident occur.

Date of Government Version: 04/25/2019
Date Data Arrived at EDR: 05/02/2019
Date Made Active in Reports: 05/23/2019
Number of Days to Update: 21

Source: Environmental Protection Agency
Telephone: 202-564-8600
Last EDR Contact: 07/22/2019
Next Scheduled EDR Contact: 11/04/2019
Data Release Frequency: Varies

RAATS: RCRA Administrative Action Tracking System

RCRA Administration Action Tracking System. RAATS contains records based on enforcement actions issued under RCRA pertaining to major violators and includes administrative and civil actions brought by the EPA. For administration actions after September 30, 1995, data entry in the RAATS database was discontinued. EPA will retain a copy of the database for historical records. It was necessary to terminate RAATS because a decrease in agency resources made it impossible to continue to update the information contained in the database.

Date of Government Version: 04/17/1995
Date Data Arrived at EDR: 07/03/1995
Date Made Active in Reports: 08/07/1995
Number of Days to Update: 35

Source: EPA
Telephone: 202-564-4104
Last EDR Contact: 06/02/2008
Next Scheduled EDR Contact: 09/01/2008
Data Release Frequency: No Update Planned

PRP: Potentially Responsible Parties
A listing of verified Potentially Responsible Parties

Date of Government Version: 08/20/2019
Date Data Arrived at EDR: 09/05/2019
Date Made Active in Reports: 09/23/2019
Number of Days to Update: 18

Source: EPA
Telephone: 202-564-6023
Last EDR Contact: 09/05/2019
Next Scheduled EDR Contact: 11/18/2019
Data Release Frequency: Quarterly

PADS: PCB Activity Database System
PCB Activity Database. PADS Identifies generators, transporters, commercial storers and/or brokers and disposers of PCB's who are required to notify the EPA of such activities.

Date of Government Version: 03/20/2019
Date Data Arrived at EDR: 04/10/2019
Date Made Active in Reports: 05/14/2019
Number of Days to Update: 34

Source: EPA
Telephone: 202-566-0500
Last EDR Contact: 07/12/2019
Next Scheduled EDR Contact: 10/21/2019
Data Release Frequency: Annually

ICIS: Integrated Compliance Information System
The Integrated Compliance Information System (ICIS) supports the information needs of the national enforcement and compliance program as well as the unique needs of the National Pollutant Discharge Elimination System (NPDES) program.

Date of Government Version: 11/18/2016
Date Data Arrived at EDR: 11/23/2016
Date Made Active in Reports: 02/10/2017
Number of Days to Update: 79

Source: Environmental Protection Agency
Telephone: 202-564-2501
Last EDR Contact: 07/03/2019
Next Scheduled EDR Contact: 10/21/2019
Data Release Frequency: Quarterly

FTTS: FIFRA/ TSCA Tracking System - FIFRA (Federal Insecticide, Fungicide, & Rodenticide Act)/TSCA (Toxic Substances Control Act)
FTTS tracks administrative cases and pesticide enforcement actions and compliance activities related to FIFRA, TSCA and EPCRA (Emergency Planning and Community Right-to-Know Act). To maintain currency, EDR contacts the Agency on a quarterly basis.

Date of Government Version: 04/09/2009
Date Data Arrived at EDR: 04/16/2009
Date Made Active in Reports: 05/11/2009
Number of Days to Update: 25

Source: EPA/Office of Prevention, Pesticides and Toxic Substances
Telephone: 202-566-1667
Last EDR Contact: 08/18/2017
Next Scheduled EDR Contact: 12/04/2017
Data Release Frequency: No Update Planned

FTTS INSP: FIFRA/ TSCA Tracking System - FIFRA (Federal Insecticide, Fungicide, & Rodenticide Act)/TSCA (Toxic Substances Control Act)
A listing of FIFRA/TSCA Tracking System (FTTS) inspections and enforcements.

Date of Government Version: 04/09/2009
Date Data Arrived at EDR: 04/16/2009
Date Made Active in Reports: 05/11/2009
Number of Days to Update: 25

Source: EPA
Telephone: 202-566-1667
Last EDR Contact: 08/18/2017
Next Scheduled EDR Contact: 12/04/2017
Data Release Frequency: No Update Planned

MLTS: Material Licensing Tracking System
MLTS is maintained by the Nuclear Regulatory Commission and contains a list of approximately 8,100 sites which possess or use radioactive materials and which are subject to NRC licensing requirements. To maintain currency, EDR contacts the Agency on a quarterly basis.

Date of Government Version: 06/20/2019
Date Data Arrived at EDR: 06/20/2019
Date Made Active in Reports: 08/08/2019
Number of Days to Update: 49

Source: Nuclear Regulatory Commission
Telephone: 301-415-7169
Last EDR Contact: 09/04/2019
Next Scheduled EDR Contact: 11/04/2019
Data Release Frequency: Quarterly

COAL ASH DOE: Steam-Electric Plant Operation Data
A listing of power plants that store ash in surface ponds.

Date of Government Version: 12/31/2005
Date Data Arrived at EDR: 08/07/2009
Date Made Active in Reports: 10/22/2009
Number of Days to Update: 76

Source: Department of Energy
Telephone: 202-586-8719
Last EDR Contact: 09/06/2019
Next Scheduled EDR Contact: 12/16/2019
Data Release Frequency: Varies

COAL ASH EPA: Coal Combustion Residues Surface Impoundments List
A listing of coal combustion residues surface impoundments with high hazard potential ratings.

Date of Government Version: 07/01/2014
Date Data Arrived at EDR: 09/10/2014
Date Made Active in Reports: 10/20/2014
Number of Days to Update: 40

Source: Environmental Protection Agency
Telephone: N/A
Last EDR Contact: 09/03/2019
Next Scheduled EDR Contact: 12/16/2019
Data Release Frequency: Varies

PCB TRANSFORMER: PCB Transformer Registration Database
The database of PCB transformer registrations that includes all PCB registration submittals.

Date of Government Version: 05/24/2017
Date Data Arrived at EDR: 11/30/2017
Date Made Active in Reports: 12/15/2017
Number of Days to Update: 15

Source: Environmental Protection Agency
Telephone: 202-566-0517
Last EDR Contact: 08/09/2019
Next Scheduled EDR Contact: 11/04/2019
Data Release Frequency: Varies

RADINFO: Radiation Information Database
The Radiation Information Database (RADINFO) contains information about facilities that are regulated by U.S. Environmental Protection Agency (EPA) regulations for radiation and radioactivity.

Date of Government Version: 07/01/2019
Date Data Arrived at EDR: 07/01/2019
Date Made Active in Reports: 09/23/2019
Number of Days to Update: 84

Source: Environmental Protection Agency
Telephone: 202-343-9775
Last EDR Contact: 07/01/2019
Next Scheduled EDR Contact: 10/14/2019
Data Release Frequency: Quarterly

HIST FTTS: FIFRA/TSCA Tracking System Administrative Case Listing
A complete administrative case listing from the FIFRA/TSCA Tracking System (FTTS) for all ten EPA regions. The information was obtained from the National Compliance Database (NCDB). NCDB supports the implementation of FIFRA (Federal Insecticide, Fungicide, and Rodenticide Act) and TSCA (Toxic Substances Control Act). Some EPA regions are now closing out records. Because of that, and the fact that some EPA regions are not providing EPA Headquarters with updated records, it was decided to create a HIST FTTS database. It included records that may not be included in the newer FTTS database updates. This database is no longer updated.

Date of Government Version: 10/19/2006
Date Data Arrived at EDR: 03/01/2007
Date Made Active in Reports: 04/10/2007
Number of Days to Update: 40

Source: Environmental Protection Agency
Telephone: 202-564-2501
Last EDR Contact: 12/17/2007
Next Scheduled EDR Contact: 03/17/2008
Data Release Frequency: No Update Planned

HIST FTTS INSP: FIFRA/TSCA Tracking System Inspection & Enforcement Case Listing
A complete inspection and enforcement case listing from the FIFRA/TSCA Tracking System (FTTS) for all ten EPA regions. The information was obtained from the National Compliance Database (NCDB). NCDB supports the implementation of FIFRA (Federal Insecticide, Fungicide, and Rodenticide Act) and TSCA (Toxic Substances Control Act). Some EPA regions are now closing out records. Because of that, and the fact that some EPA regions are not providing EPA Headquarters with updated records, it was decided to create a HIST FTTS database. It included records that may not be included in the newer FTTS database updates. This database is no longer updated.

Date of Government Version: 10/19/2006
Date Data Arrived at EDR: 03/01/2007
Date Made Active in Reports: 04/10/2007
Number of Days to Update: 40

Source: Environmental Protection Agency
Telephone: 202-564-2501
Last EDR Contact: 12/17/2008
Next Scheduled EDR Contact: 03/17/2008
Data Release Frequency: No Update Planned

DOT OPS: Incident and Accident Data

Department of Transporation, Office of Pipeline Safety Incident and Accident data.

Date of Government Version: 04/01/2019
Date Data Arrived at EDR: 04/30/2019
Date Made Active in Reports: 08/08/2019
Number of Days to Update: 100

Source: Department of Transporation, Office of Pipeline Safety
Telephone: 202-366-4595
Last EDR Contact: 07/31/2019
Next Scheduled EDR Contact: 11/11/2019
Data Release Frequency: Quarterly

CONSENT: Superfund (CERCLA) Consent Decrees

Major legal settlements that establish responsibility and standards for cleanup at NPL (Superfund) sites. Released periodically by United States District Courts after settlement by parties to litigation matters.

Date of Government Version: 03/31/2019
Date Data Arrived at EDR: 04/23/2019
Date Made Active in Reports: 05/23/2019
Number of Days to Update: 30

Source: Department of Justice, Consent Decree Library
Telephone: Varies
Last EDR Contact: 07/08/2019
Next Scheduled EDR Contact: 10/21/2019
Data Release Frequency: Varies

BRS: Biennial Reporting System

The Biennial Reporting System is a national system administered by the EPA that collects data on the generation and management of hazardous waste. BRS captures detailed data from two groups: Large Quantity Generators (LQG) and Treatment, Storage, and Disposal Facilities.

Date of Government Version: 12/31/2015
Date Data Arrived at EDR: 02/22/2017
Date Made Active in Reports: 09/28/2017
Number of Days to Update: 218

Source: EPA/NTIS
Telephone: 800-424-9346
Last EDR Contact: 09/16/2019
Next Scheduled EDR Contact: 01/06/2020
Data Release Frequency: Biennially

INDIAN RESERV: Indian Reservations

This map layer portrays Indian administered lands of the United States that have any area equal to or greater than 640 acres.

Date of Government Version: 12/31/2014
Date Data Arrived at EDR: 07/14/2015
Date Made Active in Reports: 01/10/2017
Number of Days to Update: 546

Source: USGS
Telephone: 202-208-3710
Last EDR Contact: 07/10/2019
Next Scheduled EDR Contact: 10/21/2019
Data Release Frequency: Semi-Annually

FUSRAP: Formerly Utilized Sites Remedial Action Program

DOE established the Formerly Utilized Sites Remedial Action Program (FUSRAP) in 1974 to remediate sites where radioactive contamination remained from Manhattan Project and early U.S. Atomic Energy Commission (AEC) operations.

Date of Government Version: 08/08/2017
Date Data Arrived at EDR: 09/11/2018
Date Made Active in Reports: 09/14/2018
Number of Days to Update: 3

Source: Department of Energy
Telephone: 202-586-3559
Last EDR Contact: 07/30/2019
Next Scheduled EDR Contact: 11/18/2019
Data Release Frequency: Varies

UMTRA: Uranium Mill Tailings Sites

Uranium ore was mined by private companies for federal government use in national defense programs. When the mills shut down, large piles of the sand-like material (mill tailings) remain after uranium has been extracted from the ore. Levels of human exposure to radioactive materials from the piles are low; however, in some cases tailings were used as construction materials before the potential health hazards of the tailings were recognized.

Date of Government Version: 06/23/2017
Date Data Arrived at EDR: 10/11/2017
Date Made Active in Reports: 11/03/2017
Number of Days to Update: 23

Source: Department of Energy
Telephone: 505-845-0011
Last EDR Contact: 08/21/2019
Next Scheduled EDR Contact: 12/02/2019
Data Release Frequency: Varies

LEAD SMELTER 1: Lead Smelter Sites
A listing of former lead smelter site locations.

Date of Government Version: 07/19/2019
Date Data Arrived at EDR: 07/30/2019
Date Made Active in Reports: 09/03/2019
Number of Days to Update: 35

Source: Environmental Protection Agency
Telephone: 703-603-8787
Last EDR Contact: 09/05/2019
Next Scheduled EDR Contact: 10/14/2019
Data Release Frequency: Varies

LEAD SMELTER 2: Lead Smelter Sites
A list of several hundred sites in the U.S. where secondary lead smelting was done from 1931and 1964. These sites may pose a threat to public health through ingestion or inhalation of contaminated soil or dust

Date of Government Version: 04/05/2001
Date Data Arrived at EDR: 10/27/2010
Date Made Active in Reports: 12/02/2010
Number of Days to Update: 36

Source: American Journal of Public Health
Telephone: 703-305-6451
Last EDR Contact: 12/02/2009
Next Scheduled EDR Contact: N/A
Data Release Frequency: No Update Planned

US AIRS (AFS): Aerometric Information Retrieval System Facility Subsystem (AFS)
The database is a sub-system of Aerometric Information Retrieval System (AIRS). AFS contains compliance data on air pollution point sources regulated by the U.S. EPA and/or state and local air regulatory agencies. This information comes from source reports by various stationary sources of air pollution, such as electric power plants, steel mills, factories, and universities, and provides information about the air pollutants they produce. Action, air program, air program pollutant, and general level plant data. It is used to track emissions and compliance data from industrial plants.

Date of Government Version: 10/12/2016
Date Data Arrived at EDR: 10/26/2016
Date Made Active in Reports: 02/03/2017
Number of Days to Update: 100

Source: EPA
Telephone: 202-564-2496
Last EDR Contact: 09/26/2017
Next Scheduled EDR Contact: 01/08/2018
Data Release Frequency: Annually

US AIRS MINOR: Air Facility System Data
A listing of minor source facilities.

Date of Government Version: 10/12/2016
Date Data Arrived at EDR: 10/26/2016
Date Made Active in Reports: 02/03/2017
Number of Days to Update: 100

Source: EPA
Telephone: 202-564-2496
Last EDR Contact: 09/26/2017
Next Scheduled EDR Contact: 01/08/2018
Data Release Frequency: Annually

US MINES: Mines Master Index File
Contains all mine identification numbers issued for mines active or opened since 1971. The data also includes violation information.

Date of Government Version: 05/03/2019
Date Data Arrived at EDR: 05/29/2019
Date Made Active in Reports: 08/08/2019
Number of Days to Update: 71

Source: Department of Labor, Mine Safety and Health Administration
Telephone: 303-231-5959
Last EDR Contact: 08/27/2019
Next Scheduled EDR Contact: 12/09/2019
Data Release Frequency: Semi-Annually

US MINES 2: Ferrous and Nonferrous Metal Mines Database Listing
This map layer includes ferrous (ferrous metal mines are facilities that extract ferrous metals, such as iron ore or molybdenum) and nonferrous (Nonferrous metal mines are facilities that extract nonferrous metals, such as gold, silver, copper, zinc, and lead) metal mines in the United States.

Date of Government Version: 12/05/2005
Date Data Arrived at EDR: 02/29/2008
Date Made Active in Reports: 04/18/2008
Number of Days to Update: 49

Source: USGS
Telephone: 703-648-7709
Last EDR Contact: 08/30/2019
Next Scheduled EDR Contact: 12/09/2019
Data Release Frequency: Varies

US MINES 3: Active Mines & Mineral Plants Database Listing

Active Mines and Mineral Processing Plant operations for commodities monitored by the Minerals Information Team of the USGS.

Date of Government Version: 04/14/2011
Date Data Arrived at EDR: 06/08/2011
Date Made Active in Reports: 09/13/2011
Number of Days to Update: 97

Source: USGS
Telephone: 703-648-7709
Last EDR Contact: 08/30/2019
Next Scheduled EDR Contact: 12/09/2019
Data Release Frequency: Varies

ABANDONED MINES: Abandoned Mines

An inventory of land and water impacted by past mining (primarily coal mining) is maintained by OSMRE to provide information needed to implement the Surface Mining Control and Reclamation Act of 1977 (SMCRA). The inventory contains information on the location, type, and extent of AML impacts, as well as, information on the cost associated with the reclamation of those problems. The inventory is based upon field surveys by State, Tribal, and OSMRE program officials. It is dynamic to the extent that it is modified as new problems are identified and existing problems are reclaimed.

Date of Government Version: 03/27/2019
Date Data Arrived at EDR: 03/28/2019
Date Made Active in Reports: 05/01/2019
Number of Days to Update: 34

Source: Department of Interior
Telephone: 202-208-2609
Last EDR Contact: 09/10/2019
Next Scheduled EDR Contact: 12/23/2019
Data Release Frequency: Quarterly

FINDS: Facility Index System/Facility Registry System

Facility Index System. FINDS contains both facility information and 'pointers' to other sources that contain more detail. EDR includes the following FINDS databases in this report: PCS (Permit Compliance System), AIRS (Aerometric Information Retrieval System), DOCKET (Enforcement Docket used to manage and track information on civil judicial enforcement cases for all environmental statutes), FURS (Federal Underground Injection Control), C-DOCKET (Criminal Docket System used to track criminal enforcement actions for all environmental statutes), FFIS (Federal Facilities Information System), STATE (State Environmental Laws and Statutes), and PADS (PCB Activity Data System).

Date of Government Version: 05/03/2019
Date Data Arrived at EDR: 06/05/2019
Date Made Active in Reports: 09/03/2019
Number of Days to Update: 90

Source: EPA
Telephone: (415) 947-8000
Last EDR Contact: 09/04/2019
Next Scheduled EDR Contact: 12/16/2019
Data Release Frequency: Quarterly

ECHO: Enforcement & Compliance History Information

ECHO provides integrated compliance and enforcement information for about 800,000 regulated facilities nationwide.

Date of Government Version: 04/07/2019
Date Data Arrived at EDR: 04/09/2019
Date Made Active in Reports: 05/23/2019
Number of Days to Update: 44

Source: Environmental Protection Agency
Telephone: 202-564-2280
Last EDR Contact: 07/09/2019
Next Scheduled EDR Contact: 10/21/2019
Data Release Frequency: Quarterly

DOCKET HWC: Hazardous Waste Compliance Docket Listing

A complete list of the Federal Agency Hazardous Waste Compliance Docket Facilities.

Date of Government Version: 05/31/2018
Date Data Arrived at EDR: 07/26/2018
Date Made Active in Reports: 10/05/2018
Number of Days to Update: 71

Source: Environmental Protection Agency
Telephone: 202-564-0527
Last EDR Contact: 08/21/2019
Next Scheduled EDR Contact: 12/09/2019
Data Release Frequency: Varies

UXO: Unexploded Ordnance Sites
A listing of unexploded ordnance site locations

Date of Government Version: 12/31/2017
Date Data Arrived at EDR: 01/17/2019
Date Made Active in Reports: 04/01/2019
Number of Days to Update: 74

Source: Department of Defense
Telephone: 703-704-1564
Last EDR Contact: 07/15/2019
Next Scheduled EDR Contact: 10/28/2019
Data Release Frequency: Varies

FUELS PROGRAM: EPA Fuels Program Registered Listing
This listing includes facilities that are registered under the Part 80 (Code of Federal Regulations) EPA Fuels Programs. All companies now are required to submit new and updated registrations.

Date of Government Version: 05/20/2019
Date Data Arrived at EDR: 05/21/2019
Date Made Active in Reports: 08/08/2019
Number of Days to Update: 79

Source: EPA
Telephone: 800-385-6164
Last EDR Contact: 08/20/2019
Next Scheduled EDR Contact: 12/02/2019
Data Release Frequency: Quarterly

CA BOND EXP. PLAN: Bond Expenditure Plan
Department of Health Services developed a site-specific expenditure plan as the basis for an appropriation of Hazardous Substance Cleanup Bond Act funds. It is not updated.

Date of Government Version: 01/01/1989
Date Data Arrived at EDR: 07/27/1994
Date Made Active in Reports: 08/02/1994
Number of Days to Update: 6

Source: Department of Health Services
Telephone: 916-255-2118
Last EDR Contact: 05/31/1994
Next Scheduled EDR Contact: N/A
Data Release Frequency: No Update Planned

CORTESE: "Cortese" Hazardous Waste & Substances Sites List
The sites for the list are designated by the State Water Resource Control Board (LUST), the Integrated Waste Board (SWF/LS), and the Department of Toxic Substances Control (Cal-Sites).

Date of Government Version: 06/24/2019
Date Data Arrived at EDR: 06/25/2019
Date Made Active in Reports: 08/21/2019
Number of Days to Update: 57

Source: CAL EPA/Office of Emergency Information
Telephone: 916-323-3400
Last EDR Contact: 09/24/2019
Next Scheduled EDR Contact: 01/06/2020
Data Release Frequency: Quarterly

CUPA SAN FRANCISCO CO: CUPA Facility Listing
Cupa facilities

Date of Government Version: 04/18/2019
Date Data Arrived at EDR: 04/19/2019
Date Made Active in Reports: 04/30/2019
Number of Days to Update: 11

Source: San Francisco County Department of Environmental Health
Telephone: 415-252-3896
Last EDR Contact: 07/31/2019
Next Scheduled EDR Contact: 11/18/2019
Data Release Frequency: Varies

CUPA LIVERMORE-PLEASANTON: CUPA Facility Listing
list of facilities associated with the various CUPA programs in Livermore-Pleasanton

Date of Government Version: 05/01/2019
Date Data Arrived at EDR: 05/14/2019
Date Made Active in Reports: 07/17/2019
Number of Days to Update: 64

Source: Livermore-Pleasanton Fire Department
Telephone: 925-454-2361
Last EDR Contact: 08/15/2019
Next Scheduled EDR Contact: 11/25/2019
Data Release Frequency: Varies

DRYCLEANERS: Cleaner Facilities
A list of drycleaner related facilities that have EPA ID numbers. These are facilities with certain SIC codes: power laundries, family and commercial; garment pressing and cleaner's agents; linen supply; coin-operated laundries and cleaning; drycleaning plants, except rugs; carpet and upholster cleaning; industrial launderers; laundry and garment services.

Date of Government Version: 06/04/2019
Date Data Arrived at EDR: 06/28/2019
Date Made Active in Reports: 08/22/2019
Number of Days to Update: 55

Source: Department of Toxic Substance Control
Telephone: 916-327-4498
Last EDR Contact: 08/28/2019
Next Scheduled EDR Contact: 12/16/2019
Data Release Frequency: Annually

DRYCLEAN SOUTH COAST: South Coast Air Quality Management District Drycleaner Listing
A listing of dry cleaners in the South Coast Air Quality Management District

Date of Government Version: 03/19/2019
Date Data Arrived at EDR: 03/22/2019
Date Made Active in Reports: 04/09/2019
Number of Days to Update: 18

Source: South Coast Air Quality Management District
Telephone: 909-396-3211
Last EDR Contact: 08/21/2019
Next Scheduled EDR Contact: 12/09/2019
Data Release Frequency: Varies

DRYCLEAN AVAQMD: Antelope Valley Air Quality Management District Drycleaner Listing
A listing of dry cleaners in the Antelope Valley Air Quality Management District.

Date of Government Version: 06/03/2019
Date Data Arrived at EDR: 06/04/2019
Date Made Active in Reports: 08/08/2019
Number of Days to Update: 65

Source: Antelope Valley Air Quality Management District
Telephone: 661-723-8070
Last EDR Contact: 08/28/2019
Next Scheduled EDR Contact: 12/16/2019
Data Release Frequency: Varies

EMI: Emissions Inventory Data
Toxics and criteria pollutant emissions data collected by the ARB and local air pollution agencies.

Date of Government Version: 12/31/2017
Date Data Arrived at EDR: 06/24/2019
Date Made Active in Reports: 08/22/2019
Number of Days to Update: 59

Source: California Air Resources Board
Telephone: 916-322-2990
Last EDR Contact: 09/18/2019
Next Scheduled EDR Contact: 12/30/2019
Data Release Frequency: Varies

ENF: Enforcement Action Listing
A listing of Water Board Enforcement Actions. Formal is everything except Oral/Verbal Communication, Notice of Violation, Expedited Payment Letter, and Staff Enforcement Letter.

Date of Government Version: 11/01/2018
Date Data Arrived at EDR: 11/02/2018
Date Made Active in Reports: 12/13/2018
Number of Days to Update: 41

Source: State Water Resoruces Control Board
Telephone: 916-445-9379
Last EDR Contact: 07/18/2019
Next Scheduled EDR Contact: 11/04/2019
Data Release Frequency: Varies

Financial Assurance 1: Financial Assurance Information Listing
Financial Assurance information

Date of Government Version: 04/22/2019
Date Data Arrived at EDR: 04/23/2019
Date Made Active in Reports: 06/26/2019
Number of Days to Update: 64

Source: Department of Toxic Substances Control
Telephone: 916-255-3628
Last EDR Contact: 07/19/2019
Next Scheduled EDR Contact: 11/04/2019
Data Release Frequency: Varies

Financial Assurance 2: Financial Assurance Information Listing
A listing of financial assurance information for solid waste facilities. Financial assurance is intended to ensure that resources are available to pay for the cost of closure, post-closure care, and corrective measures if the owner or operator of a regulated facility is unable or unwilling to pay.

Date of Government Version: 05/15/2019
Date Data Arrived at EDR: 05/16/2019
Date Made Active in Reports: 07/18/2019
Number of Days to Update: 63

Source: California Integrated Waste Management Board
Telephone: 916-341-6066
Last EDR Contact: 08/07/2019
Next Scheduled EDR Contact: 11/25/2019
Data Release Frequency: Varies

HAZNET: Facility and Manifest Data

Facility and Manifest Data. The data is extracted from the copies of hazardous waste manifests received each year by the DTSC. The annual volume of manifests is typically 700,000 - 1,000,000 annually, representing approximately 350,000 - 500,000 shipments. Data are from the manifests submitted without correction, and therefore many contain some invalid values for data elements such as generator ID, TSD ID, waste category, and disposal method. This database begins with calendar year 1993.

Date of Government Version: 12/31/2017
Date Data Arrived at EDR: 05/29/2019
Date Made Active in Reports: 07/22/2019
Number of Days to Update: 54

Source: California Environmental Protection Agency
Telephone: 916-255-1136
Last EDR Contact: 07/12/2019
Next Scheduled EDR Contact: 10/21/2019
Data Release Frequency: Annually

ICE: ICE

Contains data pertaining to the Permitted Facilities with Inspections / Enforcements sites tracked in Envirostor.

Date of Government Version: 05/20/2019
Date Data Arrived at EDR: 05/21/2019
Date Made Active in Reports: 07/18/2019
Number of Days to Update: 58

Source: Department of Toxic Subsances Control
Telephone: 877-786-9427
Last EDR Contact: 08/20/2019
Next Scheduled EDR Contact: 12/02/2019
Data Release Frequency: Quarterly

HIST CORTESE: Hazardous Waste & Substance Site List

The sites for the list are designated by the State Water Resource Control Board [LUST], the Integrated Waste Board [SWF/LS], and the Department of Toxic Substances Control [CALSITES]. This listing is no longer updated by the state agency.

Date of Government Version: 04/01/2001
Date Data Arrived at EDR: 01/22/2009
Date Made Active in Reports: 04/08/2009
Number of Days to Update: 76

Source: Department of Toxic Substances Control
Telephone: 916-323-3400
Last EDR Contact: 01/22/2009
Next Scheduled EDR Contact: N/A
Data Release Frequency: No Update Planned

HWP: EnviroStor Permitted Facilities Listing

Detailed information on permitted hazardous waste facilities and corrective action ("cleanups") tracked in EnviroStor.

Date of Government Version: 05/20/2019
Date Data Arrived at EDR: 05/21/2019
Date Made Active in Reports: 07/18/2019
Number of Days to Update: 58

Source: Department of Toxic Substances Control
Telephone: 916-323-3400
Last EDR Contact: 08/20/2019
Next Scheduled EDR Contact: 12/02/2019
Data Release Frequency: Quarterly

HWT: Registered Hazardous Waste Transporter Database

A listing of hazardous waste transporters. In California, unless specifically exempted, it is unlawful for any person to transport hazardous wastes unless the person holds a valid registration issued by DTSC. A hazardous waste transporter registration is valid for one year and is assigned a unique registration number.

Date of Government Version: 07/08/2019
Date Data Arrived at EDR: 07/09/2019
Date Made Active in Reports: 09/20/2019
Number of Days to Update: 73

Source: Department of Toxic Substances Control
Telephone: 916-440-7145
Last EDR Contact: 07/09/2019
Next Scheduled EDR Contact: 10/21/2019
Data Release Frequency: Quarterly

MINES: Mines Site Location Listing

A listing of mine site locations from the Office of Mine Reclamation.

Date of Government Version: 06/10/2019
Date Data Arrived at EDR: 06/11/2019
Date Made Active in Reports: 08/15/2019
Number of Days to Update: 65

Source: Department of Conservation
Telephone: 916-322-1080
Last EDR Contact: 09/09/2019
Next Scheduled EDR Contact: 12/23/2019
Data Release Frequency: Quarterly

MWMP: Medical Waste Management Program Listing

The Medical Waste Management Program (MWMP) ensures the proper handling and disposal of medical waste by permitting and inspecting medical waste Offsite Treatment Facilities (PDF) and Transfer Stations (PDF) throughout the state. MWMP also oversees all Medical Waste Transporters.

Date of Government Version: 05/17/2019
Date Data Arrived at EDR: 06/04/2019
Date Made Active in Reports: 08/09/2019
Number of Days to Update: 66

Source: Department of Public Health
Telephone: 916-558-1784
Last EDR Contact: 09/04/2019
Next Scheduled EDR Contact: 12/16/2019
Data Release Frequency: Varies

NPDES: NPDES Permits Listing

A listing of NPDES permits, including stormwater.

Date of Government Version: 05/13/2019
Date Data Arrived at EDR: 05/14/2019
Date Made Active in Reports: 07/17/2019
Number of Days to Update: 64

Source: State Water Resources Control Board
Telephone: 916-445-9379
Last EDR Contact: 08/13/2019
Next Scheduled EDR Contact: 11/25/2019
Data Release Frequency: Quarterly

PEST LIC: Pesticide Regulation Licenses Listing

A listing of licenses and certificates issued by the Department of Pesticide Regulation. The DPR issues licenses and/or certificates to: Persons and businesses that apply or sell pesticides; Pest control dealers and brokers; Persons who advise on agricultural pesticide applications.

Date of Government Version: 06/04/2019
Date Data Arrived at EDR: 06/04/2019
Date Made Active in Reports: 08/09/2019
Number of Days to Update: 66

Source: Department of Pesticide Regulation
Telephone: 916-445-4038
Last EDR Contact: 09/04/2019
Next Scheduled EDR Contact: 12/16/2019
Data Release Frequency: Quarterly

PROC: Certified Processors Database

A listing of certified processors.

Date of Government Version: 06/11/2019
Date Data Arrived at EDR: 06/12/2019
Date Made Active in Reports: 08/15/2019
Number of Days to Update: 64

Source: Department of Conservation
Telephone: 916-323-3836
Last EDR Contact: 09/09/2019
Next Scheduled EDR Contact: 12/23/2019
Data Release Frequency: Quarterly

NOTIFY 65: Proposition 65 Records

Listings of all Proposition 65 incidents reported to counties by the State Water Resources Control Board and the Regional Water Quality Control Board. This database is no longer updated by the reporting agency.

Date of Government Version: 06/17/2019
Date Data Arrived at EDR: 06/18/2019
Date Made Active in Reports: 08/22/2019
Number of Days to Update: 65

Source: State Water Resources Control Board
Telephone: 916-445-3846
Last EDR Contact: 09/16/2019
Next Scheduled EDR Contact: 12/30/2019
Data Release Frequency: No Update Planned

UIC: UIC Listing

A listing of wells identified as underground injection wells, in the California Oil and Gas Wells database.

Date of Government Version: 04/27/2018
Date Data Arrived at EDR: 06/13/2018
Date Made Active in Reports: 07/17/2018
Number of Days to Update: 34

Source: Deaprtment of Conservation
Telephone: 916-445-2408
Last EDR Contact: 08/20/2019
Next Scheduled EDR Contact: 12/23/2019
Data Release Frequency: Varies

UIC GEO: Underground Injection Control Sites (GEOTRACKER)
Underground control injection sites

Date of Government Version: 06/10/2019
Date Data Arrived at EDR: 06/11/2019
Date Made Active in Reports: 07/24/2019
Number of Days to Update: 43

Source: State Water Resource Control Board
Telephone: 866-480-1028
Last EDR Contact: 09/09/2019
Next Scheduled EDR Contact: 12/23/2019
Data Release Frequency: Varies

WASTEWATER PITS: Oil Wastewater Pits Listing
Water officials discovered that oil producers have been dumping chemical-laden wastewater into hundreds of unlined pits that are operating without proper permits. Inspections completed by the Central Valley Regional Water Quality Control Board revealed the existence of previously unidentified waste sites. The water boards review found that more than one-third of the region's active disposal pits are operating without permission.

Date of Government Version: 05/08/2018
Date Data Arrived at EDR: 07/11/2018
Date Made Active in Reports: 09/13/2018
Number of Days to Update: 64

Source: RWQCB, Central Valley Region
Telephone: 559-445-5577
Last EDR Contact: 07/12/2019
Next Scheduled EDR Contact: 10/21/2019
Data Release Frequency: Varies

WDS: Waste Discharge System
Sites which have been issued waste discharge requirements.

Date of Government Version: 06/19/2007
Date Data Arrived at EDR: 06/20/2007
Date Made Active in Reports: 06/29/2007
Number of Days to Update: 9

Source: State Water Resources Control Board
Telephone: 916-341-5227
Last EDR Contact: 08/14/2019
Next Scheduled EDR Contact: 12/02/2019
Data Release Frequency: No Update Planned

WIP: Well Investigation Program Case List
Well Investigation Program case in the San Gabriel and San Fernando Valley area.

Date of Government Version: 07/03/2009
Date Data Arrived at EDR: 07/21/2009
Date Made Active in Reports: 08/03/2009
Number of Days to Update: 13

Source: Los Angeles Water Quality Control Board
Telephone: 213-576-6726
Last EDR Contact: 09/19/2019
Next Scheduled EDR Contact: 01/06/2020
Data Release Frequency: No Update Planned

MILITARY PRIV SITES: Military Privatized Sites (GEOTRACKER)
Military privatized sites

Date of Government Version: 06/10/2019
Date Data Arrived at EDR: 06/11/2019
Date Made Active in Reports: 07/24/2019
Number of Days to Update: 43

Source: State Water Resources Control Board
Telephone: 866-480-1028
Last EDR Contact: 09/09/2019
Next Scheduled EDR Contact: 12/23/2019
Data Release Frequency: Varies

PROJECT: Project Sites (GEOTRACKER)
Projects sites

Date of Government Version: 06/10/2019
Date Data Arrived at EDR: 06/11/2019
Date Made Active in Reports: 07/24/2019
Number of Days to Update: 43

Source: State Water Resources Control Board
Telephone: 866-480-1028
Last EDR Contact: 09/09/2019
Next Scheduled EDR Contact: 12/23/2019
Data Release Frequency: Varies

WDR: Waste Discharge Requirements Listing
In general, the Waste Discharge Requirements (WDRs) Program (sometimes also referred to as the "Non Chapter 15 (Non 15) Program") regulates point discharges that are exempt pursuant to Subsection 20090 of Title 27 and not subject to the Federal Water Pollution Control Act. Exemptions from Title 27 may be granted for nine categories of discharges (e.g., sewage, wastewater, etc.) that meet, and continue to meet, the preconditions listed for each specific exemption. The scope of the WDRs Program also includes the discharge of wastes classified as inert, pursuant to section 20230 of Title 27.

Date of Government Version: 06/11/2019
Date Data Arrived at EDR: 06/12/2019
Date Made Active in Reports: 08/15/2019
Number of Days to Update: 64

Source: State Water Resources Control Board
Telephone: 916-341-5810
Last EDR Contact: 09/09/2019
Next Scheduled EDR Contact: 12/23/2019
Data Release Frequency: Quarterly

CIWQS: California Integrated Water Quality System

The California Integrated Water Quality System (CIWQS) is a computer system used by the State and Regional Water Quality Control Boards to track information about places of environmental interest, manage permits and other orders, track inspections, and manage violations and enforcement activities.

Date of Government Version: 06/04/2019
Date Data Arrived at EDR: 06/04/2019
Date Made Active in Reports: 08/08/2019
Number of Days to Update: 65

Source: State Water Resources Control Board
Telephone: 866-794-4977
Last EDR Contact: 09/04/2019
Next Scheduled EDR Contact: 12/16/2019
Data Release Frequency: Varies

CERS: CalEPA Regulated Site Portal Data

The CalEPA Regulated Site Portal database combines data about environmentally regulated sites and facilities in California into a single database. It combines data from a variety of state and federal databases, and provides an overview of regulated activities across the spectrum of environmental programs for any given location in California. These activities include hazardous materials and waste, state and federal cleanups, impacted ground and surface waters, and toxic materials

Date of Government Version: 08/14/2019
Date Data Arrived at EDR: 08/14/2019
Date Made Active in Reports: 08/21/2019
Number of Days to Update: 7

Source: California Environmental Protection Agency
Telephone: 916-323-2514
Last EDR Contact: 08/14/2019
Next Scheduled EDR Contact: 11/04/2019
Data Release Frequency: Varies

NON-CASE INFO: Non-Case Information Sites (GEOTRACKER)

Non-Case Information sites

Date of Government Version: 06/10/2019
Date Data Arrived at EDR: 06/11/2019
Date Made Active in Reports: 07/24/2019
Number of Days to Update: 43

Source: State Water Resources Control Board
Telephone: 866-480-1028
Last EDR Contact: 09/09/2019
Next Scheduled EDR Contact: 12/23/2019
Data Release Frequency: Varies

OTHER OIL GAS: Other Oil & Gas Projects Sites (GEOTRACKER)

Other Oil & Gas Projects sites

Date of Government Version: 06/10/2019
Date Data Arrived at EDR: 06/11/2019
Date Made Active in Reports: 07/24/2019
Number of Days to Update: 43

Source: State Water Resources Control Board
Telephone: 866-480-1028
Last EDR Contact: 09/09/2019
Next Scheduled EDR Contact: 12/23/2019
Data Release Frequency: Varies

PROD WATER PONDS: Produced Water Ponds Sites (GEOTRACKER)

Produced water ponds sites

Date of Government Version: 06/10/2019
Date Data Arrived at EDR: 06/11/2019
Date Made Active in Reports: 07/24/2019
Number of Days to Update: 43

Source: State Water Resources Control Board
Telephone: 866-480-1028
Last EDR Contact: 09/09/2019
Next Scheduled EDR Contact: 12/23/2019
Data Release Frequency: Varies

SAMPLING POINT: Sampling Point ? Public Sites (GEOTRACKER)

Sampling point - public sites

Date of Government Version: 06/10/2019
Date Data Arrived at EDR: 06/11/2019
Date Made Active in Reports: 07/24/2019
Number of Days to Update: 43

Source: State Water Resources Control Board
Telephone: 866-480-1028
Last EDR Contact: 09/09/2019
Next Scheduled EDR Contact: 12/23/2019
Data Release Frequency: Varies

WELL STIM PROJ: Well Stimulation Project (GEOTRACKER)

Includes areas of groundwater monitoring plans, a depiction of the monitoring network, and the facilities, boundaries, and subsurface characteristics of the oilfield and the features (oil and gas wells, produced water ponds, UIC wells, water supply wells, etc?) being monitored

Date of Government Version: 06/10/2019
Date Data Arrived at EDR: 06/11/2019
Date Made Active in Reports: 07/24/2019
Number of Days to Update: 43

Source: State Water Resources Control Board
Telephone: 866-480-1028
Last EDR Contact: 09/09/2019
Next Scheduled EDR Contact: 12/23/2019
Data Release Frequency: Varies

EDR HIGH RISK HISTORICAL RECORDS

EDR Exclusive Records

EDR MGP: EDR Proprietary Manufactured Gas Plants

The EDR Proprietary Manufactured Gas Plant Database includes records of coal gas plants (manufactured gas plants) compiled by EDR's researchers. Manufactured gas sites were used in the United States from the 1800's to 1950's to produce a gas that could be distributed and used as fuel. These plants used whale oil, rosin, coal, or a mixture of coal, oil, and water that also produced a significant amount of waste. Many of the byproducts of the gas production, such as coal tar (oily waste containing volatile and non-volatile chemicals), sludges, oils and other compounds are potentially hazardous to human health and the environment. The byproduct from this process was frequently disposed of directly at the plant site and can remain or spread slowly, serving as a continuous source of soil and groundwater contamination.

Date of Government Version: N/A
Date Data Arrived at EDR: N/A
Date Made Active in Reports: N/A
Number of Days to Update: N/A

Source: EDR, Inc.
Telephone: N/A
Last EDR Contact: N/A
Next Scheduled EDR Contact: N/A
Data Release Frequency: No Update Planned

EDR Hist Auto: EDR Exclusive Historical Auto Stations

EDR has searched selected national collections of business directories and has collected listings of potential gas station/filling station/service station sites that were available to EDR researchers. EDR's review was limited to those categories of sources that might, in EDR's opinion, include gas station/filling station/service station establishments. The categories reviewed included, but were not limited to gas, gas station, gasoline station, filling station, auto, automobile repair, auto service station, service station, etc. This database falls within a category of information EDR classifies as "High Risk Historical Records", or HRHR. EDR's HRHR effort presents unique and sometimes proprietary data about past sites and operations that typically create environmental concerns, but may not show up in current government records searches.

Date of Government Version: N/A
Date Data Arrived at EDR: N/A
Date Made Active in Reports: N/A
Number of Days to Update: N/A

Source: EDR, Inc.
Telephone: N/A
Last EDR Contact: N/A
Next Scheduled EDR Contact: N/A
Data Release Frequency: Varies

EDR Hist Cleaner: EDR Exclusive Historical Cleaners

EDR has searched selected national collections of business directories and has collected listings of potential dry cleaner sites that were available to EDR researchers. EDR's review was limited to those categories of sources that might, in EDR's opinion, include dry cleaning establishments. The categories reviewed included, but were not limited to dry cleaners, cleaners, laundry, laundromat, cleaning/laundry, wash & dry etc. This database falls within a category of information EDR classifies as "High Risk Historical Records", or HRHR. EDR's HRHR effort presents unique and sometimes proprietary data about past sites and operations that typically create environmental concerns, but may not show up in current government records searches.

Date of Government Version: N/A
Date Data Arrived at EDR: N/A
Date Made Active in Reports: N/A
Number of Days to Update: N/A

Source: EDR, Inc.
Telephone: N/A
Last EDR Contact: N/A
Next Scheduled EDR Contact: N/A
Data Release Frequency: Varies

EDR RECOVERED GOVERNMENT ARCHIVES

Exclusive Recovered Govt. Archives

RGA LF: Recovered Government Archive Solid Waste Facilities List
The EDR Recovered Government Archive Landfill database provides a list of landfills derived from historical databases and includes many records that no longer appear in current government lists. Compiled from Records formerly available from the Department of Resources Recycling and Recovery in California.

Date of Government Version: N/A
Date Data Arrived at EDR: 07/01/2013
Date Made Active in Reports: 01/13/2014
Number of Days to Update: 196

Source: Department of Resources Recycling and Recovery
Telephone: N/A
Last EDR Contact: 06/01/2012
Next Scheduled EDR Contact: N/A
Data Release Frequency: Varies

RGA LUST: Recovered Government Archive Leaking Underground Storage Tank
The EDR Recovered Government Archive Leaking Underground Storage Tank database provides a list of LUST incidents derived from historical databases and includes many records that no longer appear in current government lists. Compiled from Records formerly available from the State Water Resources Control Board in California.

Date of Government Version: N/A
Date Data Arrived at EDR: 07/01/2013
Date Made Active in Reports: 12/30/2013
Number of Days to Update: 182

Source: State Water Resources Control Board
Telephone: N/A
Last EDR Contact: 06/01/2012
Next Scheduled EDR Contact: N/A
Data Release Frequency: Varies

COUNTY RECORDS

ALAMEDA COUNTY:

CS ALAMEDA: Contaminated Sites
A listing of contaminated sites overseen by the Toxic Release Program (oil and groundwater contamination from chemical releases and spills) and the Leaking Underground Storage Tank Program (soil and ground water contamination from leaking petroleum USTs).

Date of Government Version: 01/09/2019
Date Data Arrived at EDR: 01/11/2019
Date Made Active in Reports: 03/05/2019
Number of Days to Update: 53

Source: Alameda County Environmental Health Services
Telephone: 510-567-6700
Last EDR Contact: 07/08/2019
Next Scheduled EDR Contact: 10/21/2019
Data Release Frequency: Semi-Annually

UST ALAMEDA: Underground Tanks
Underground storage tank sites located in Alameda county.

Date of Government Version: 04/10/2019
Date Data Arrived at EDR: 04/11/2019
Date Made Active in Reports: 06/20/2019
Number of Days to Update: 70

Source: Alameda County Environmental Health Services
Telephone: 510-567-6700
Last EDR Contact: 08/14/2019
Next Scheduled EDR Contact: 04/24/2047
Data Release Frequency: Semi-Annually

AMADOR COUNTY:

GOVERNMENT RECORDS SEARCHED / DATA CURRENCY TRACKING

CUPA AMADOR: CUPA Facility List
Cupa Facility List

Date of Government Version: 06/27/2019
Date Data Arrived at EDR: 06/28/2019
Date Made Active in Reports: 07/24/2019
Number of Days to Update: 26

Source: Amador County Environmental Health
Telephone: 209-223-6439
Last EDR Contact: 08/28/2019
Next Scheduled EDR Contact: 12/16/2019
Data Release Frequency: Varies

BUTTE COUNTY:

CUPA BUTTE: CUPA Facility Listing
Cupa facility list.

Date of Government Version: 04/21/2017
Date Data Arrived at EDR: 04/25/2017
Date Made Active in Reports: 08/09/2017
Number of Days to Update: 106

Source: Public Health Department
Telephone: 530-538-7149
Last EDR Contact: 07/08/2019
Next Scheduled EDR Contact: 10/21/2019
Data Release Frequency: No Update Planned

CALVERAS COUNTY:

CUPA CALVERAS: CUPA Facility Listing
Cupa Facility Listing

Date of Government Version: 05/01/2019
Date Data Arrived at EDR: 05/02/2019
Date Made Active in Reports: 05/29/2019
Number of Days to Update: 27

Source: Calveras County Environmental Health
Telephone: 209-754-6399
Last EDR Contact: 09/23/2019
Next Scheduled EDR Contact: 01/06/2020
Data Release Frequency: Quarterly

COLUSA COUNTY:

CUPA COLUSA: CUPA Facility List
Cupa facility list.

Date of Government Version: 05/17/2019
Date Data Arrived at EDR: 05/21/2019
Date Made Active in Reports: 07/18/2019
Number of Days to Update: 58

Source: Health & Human Services
Telephone: 530-458-0396
Last EDR Contact: 08/14/2019
Next Scheduled EDR Contact: 11/18/2019
Data Release Frequency: Semi-Annually

CONTRA COSTA COUNTY:

SL CONTRA COSTA: Site List
List includes sites from the underground tank, hazardous waste generator and business plan/2185 programs.

Date of Government Version: 05/22/2019
Date Data Arrived at EDR: 05/23/2019
Date Made Active in Reports: 07/18/2019
Number of Days to Update: 56

Source: Contra Costa Health Services Department
Telephone: 925-646-2286
Last EDR Contact: 07/26/2019
Next Scheduled EDR Contact: 11/11/2019
Data Release Frequency: Semi-Annually

DEL NORTE COUNTY:

CUPA DEL NORTE: CUPA Facility List
Cupa Facility list

Date of Government Version: 02/20/2019
Date Data Arrived at EDR: 05/01/2019
Date Made Active in Reports: 05/30/2019
Number of Days to Update: 29

Source: Del Norte County Environmental Health Division
Telephone: 707-465-0426
Last EDR Contact: 07/25/2019
Next Scheduled EDR Contact: 11/11/2019
Data Release Frequency: Varies

EL DORADO COUNTY:

CUPA EL DORADO: CUPA Facility List
CUPA facility list.

Date of Government Version: 06/05/2019
Date Data Arrived at EDR: 06/06/2019
Date Made Active in Reports: 07/23/2019
Number of Days to Update: 47

Source: El Dorado County Environmental Management Department
Telephone: 530-621-6623
Last EDR Contact: 09/05/2019
Next Scheduled EDR Contact: 11/11/2019
Data Release Frequency: Varies

FRESNO COUNTY:

CUPA FRESNO: CUPA Resources List
Certified Unified Program Agency. CUPA's are responsible for implementing a unified hazardous materials and hazardous waste management regulatory program. The agency provides oversight of businesses that deal with hazardous materials, operate underground storage tanks or aboveground storage tanks.

Date of Government Version: 07/11/2019
Date Data Arrived at EDR: 07/11/2019
Date Made Active in Reports: 09/20/2019
Number of Days to Update: 71

Source: Dept. of Community Health
Telephone: 559-445-3271
Last EDR Contact: 09/25/2019
Next Scheduled EDR Contact: 01/13/2020
Data Release Frequency: Semi-Annually

GLENN COUNTY:

CUPA GLENN: CUPA Facility List
Cupa facility list

Date of Government Version: 01/22/2018
Date Data Arrived at EDR: 01/24/2018
Date Made Active in Reports: 03/14/2018
Number of Days to Update: 49

Source: Glenn County Air Pollution Control District
Telephone: 830-934-6500
Last EDR Contact: 07/19/2019
Next Scheduled EDR Contact: 11/04/2019
Data Release Frequency: No Update Planned

HUMBOLDT COUNTY:

CUPA HUMBOLDT: CUPA Facility List
CUPA facility list.

Date of Government Version: 07/08/2019
Date Data Arrived at EDR: 07/10/2019
Date Made Active in Reports: 09/20/2019
Number of Days to Update: 72

Source: Humboldt County Environmental Health
Telephone: N/A
Last EDR Contact: 08/19/2019
Next Scheduled EDR Contact: 12/02/2019
Data Release Frequency: Semi-Annually

IMPERIAL COUNTY:

CUPA IMPERIAL: CUPA Facility List
Cupa facility list.

Date of Government Version: 04/24/2019
Date Data Arrived at EDR: 04/25/2019
Date Made Active in Reports: 06/27/2019
Number of Days to Update: 63

Source: San Diego Border Field Office
Telephone: 760-339-2777
Last EDR Contact: 07/19/2019
Next Scheduled EDR Contact: 11/04/2019
Data Release Frequency: Varies

INYO COUNTY:

CUPA INYO: CUPA Facility List
Cupa facility list.

Date of Government Version: 04/02/2018
Date Data Arrived at EDR: 04/03/2018
Date Made Active in Reports: 06/14/2018
Number of Days to Update: 72

Source: Inyo County Environmental Health Services
Telephone: 760-878-0238
Last EDR Contact: 08/14/2019
Next Scheduled EDR Contact: 12/02/2019
Data Release Frequency: Varies

KERN COUNTY:

UST KERN: Underground Storage Tank Sites & Tank Listing
Kern County Sites and Tanks Listing.

Date of Government Version: 05/06/2019
Date Data Arrived at EDR: 05/07/2019
Date Made Active in Reports: 07/16/2019
Number of Days to Update: 70

Source: Kern County Environment Health Services Department
Telephone: 661-862-8700
Last EDR Contact: 07/31/2019
Next Scheduled EDR Contact: 11/18/2019
Data Release Frequency: Quarterly

KINGS COUNTY:

CUPA KINGS: CUPA Facility List
A listing of sites included in the county's Certified Unified Program Agency database. California's Secretary for Environmental Protection established the unified hazardous materials and hazardous waste regulatory program as required by chapter 6.11 of the California Health and Safety Code. The Unified Program consolidates the administration, permits, inspections, and enforcement activities.

Date of Government Version: 05/16/2019
Date Data Arrived at EDR: 05/17/2019
Date Made Active in Reports: 05/30/2019
Number of Days to Update: 13

Source: Kings County Department of Public Health
Telephone: 559-584-1411
Last EDR Contact: 08/14/2019
Next Scheduled EDR Contact: 12/02/2019
Data Release Frequency: Varies

LAKE COUNTY:

CUPA LAKE: CUPA Facility List
Cupa facility list

Date of Government Version: 05/30/2019
Date Data Arrived at EDR: 05/31/2019
Date Made Active in Reports: 07/23/2019
Number of Days to Update: 53

Source: Lake County Environmental Health
Telephone: 707-263-1164
Last EDR Contact: 07/15/2019
Next Scheduled EDR Contact: 10/28/2019
Data Release Frequency: Varies

LASSEN COUNTY:

CUPA LASSEN: CUPA Facility List
Cupa facility list

Date of Government Version: 01/17/2019
Date Data Arrived at EDR: 01/18/2019
Date Made Active in Reports: 03/05/2019
Number of Days to Update: 46

Source: Lassen County Environmental Health
Telephone: 530-251-8528
Last EDR Contact: 07/19/2019
Next Scheduled EDR Contact: 11/04/2019
Data Release Frequency: Varies

LOS ANGELES COUNTY:

AOCONCERN: Key Areas of Concerns in Los Angeles County
San Gabriel Valley areas where VOC contamination is at or above the MCL as designated by region 9 EPA office. Date of Government Version: 3/30/2009 Exide Site area is a cleanup plan of lead-impacted soil surrounding the former Exide Facility as designated by the DTSC. Date of Government Version: 7/17/2017

Date of Government Version: 03/30/2009
Date Data Arrived at EDR: 03/31/2009
Date Made Active in Reports: 10/23/2009
Number of Days to Update: 206

Source: N/A
Telephone: N/A
Last EDR Contact: 09/12/2019
Next Scheduled EDR Contact: 12/30/2019
Data Release Frequency: No Update Planned

HMS LOS ANGELES: HMS: Street Number List
Industrial Waste and Underground Storage Tank Sites.

Date of Government Version: 07/09/2019
Date Data Arrived at EDR: 07/11/2019
Date Made Active in Reports: 09/20/2019
Number of Days to Update: 71

Source: Department of Public Works
Telephone: 626-458-3517
Last EDR Contact: 07/08/2019
Next Scheduled EDR Contact: 10/21/2019
Data Release Frequency: Semi-Annually

LF LOS ANGELES: List of Solid Waste Facilities
Solid Waste Facilities in Los Angeles County.

Date of Government Version: 04/15/2019
Date Data Arrived at EDR: 04/16/2019
Date Made Active in Reports: 06/21/2019
Number of Days to Update: 66

Source: La County Department of Public Works
Telephone: 818-458-5185
Last EDR Contact: 07/17/2019
Next Scheduled EDR Contact: 10/28/2019
Data Release Frequency: Varies

LF LOS ANGELES CITY: City of Los Angeles Landfills
Landfills owned and maintained by the City of Los Angeles.

Date of Government Version: 01/01/2019
Date Data Arrived at EDR: 01/15/2019
Date Made Active in Reports: 03/07/2019
Number of Days to Update: 51

Source: Engineering & Construction Division
Telephone: 213-473-7869
Last EDR Contact: 07/12/2019
Next Scheduled EDR Contact: 10/28/2019
Data Release Frequency: Varies

LOS ANGELES AST: Active & Inactive AST Inventory
A listing of active & inactive above ground petroleum storage tank site locations, located in the City of Los Angeles.

Date of Government Version: 06/01/2019
Date Data Arrived at EDR: 06/25/2019
Date Made Active in Reports: 08/22/2019
Number of Days to Update: 58

Source: Los Angeles Fire Department
Telephone: 213-978-3800
Last EDR Contact: 06/25/2019
Next Scheduled EDR Contact: 10/07/2019
Data Release Frequency: Varies

LOS ANGELES CO LF METHANE: Methane Producing Landfills

This data was created on April 30, 2012 to represent known disposal sites in Los Angeles County that may produce and emanate methane gas. The shapefile contains disposal sites within Los Angeles County that once accepted degradable refuse material. Information used to create this data was extracted from a landfill survey performed by County Engineers (Major Waste System Map, 1973) as well as historical records from CalRecycle, Regional Water Quality Control Board, and Los Angeles County Department of Public Health

Date of Government Version: 04/30/2012
Date Data Arrived at EDR: 04/17/2019
Date Made Active in Reports: 05/29/2019
Number of Days to Update: 42

Source: Los Angeles County Department of Public Works
Telephone: 626-458-6973
Last EDR Contact: 07/19/2019
Next Scheduled EDR Contact: 10/28/2019
Data Release Frequency: No Update Planned

LOS ANGELES HM: Active & Inactive Hazardous Materials Inventory

A listing of active & inactive hazardous materials facility locations, located in the City of Los Angeles.

Date of Government Version: 06/01/2019
Date Data Arrived at EDR: 06/25/2019
Date Made Active in Reports: 08/22/2019
Number of Days to Update: 58

Source: Los Angeles Fire Department
Telephone: 213-978-3800
Last EDR Contact: 06/25/2019
Next Scheduled EDR Contact: 10/07/2019
Data Release Frequency: Varies

LOS ANGELES UST: Active & Inactive UST Inventory

A listing of active & inactive underground storage tank site locations and underground storage tank historical sites, located in the City of Los Angeles.

Date of Government Version: 06/01/2019
Date Data Arrived at EDR: 06/25/2019
Date Made Active in Reports: 08/22/2019
Number of Days to Update: 58

Source: Los Angeles Fire Department
Telephone: 213-978-3800
Last EDR Contact: 06/25/2019
Next Scheduled EDR Contact: 10/07/2019
Data Release Frequency: Varies

SITE MIT LOS ANGELES: Site Mitigation List

Industrial sites that have had some sort of spill or complaint.

Date of Government Version: 07/15/2019
Date Data Arrived at EDR: 07/17/2019
Date Made Active in Reports: 08/05/2019
Number of Days to Update: 19

Source: Community Health Services
Telephone: 323-890-7806
Last EDR Contact: 07/17/2019
Next Scheduled EDR Contact: 10/28/2019
Data Release Frequency: Annually

UST EL SEGUNDO: City of El Segundo Underground Storage Tank

Underground storage tank sites located in El Segundo city.

Date of Government Version: 01/21/2017
Date Data Arrived at EDR: 04/19/2017
Date Made Active in Reports: 05/10/2017
Number of Days to Update: 21

Source: City of El Segundo Fire Department
Telephone: 310-524-2236
Last EDR Contact: 07/12/2019
Next Scheduled EDR Contact: 10/28/2019
Data Release Frequency: No Update Planned

UST LONG BEACH: City of Long Beach Underground Storage Tank

Underground storage tank sites located in the city of Long Beach.

Date of Government Version: 04/22/2019
Date Data Arrived at EDR: 04/23/2019
Date Made Active in Reports: 06/27/2019
Number of Days to Update: 65

Source: City of Long Beach Fire Department
Telephone: 562-570-2563
Last EDR Contact: 07/19/2019
Next Scheduled EDR Contact: 11/04/2019
Data Release Frequency: Varies

UST TORRANCE: City of Torrance Underground Storage Tank
Underground storage tank sites located in the city of Torrance.

Date of Government Version: 04/04/2019
Date Data Arrived at EDR: 04/23/2019
Date Made Active in Reports: 06/27/2019
Number of Days to Update: 65

Source: City of Torrance Fire Department
Telephone: 310-618-2973
Last EDR Contact: 07/19/2019
Next Scheduled EDR Contact: 11/04/2019
Data Release Frequency: Semi-Annually

MADERA COUNTY:

CUPA MADERA: CUPA Facility List
A listing of sites included in the county's Certified Unified Program Agency database. California's Secretary for Environmental Protection established the unified hazardous materials and hazardous waste regulatory program as required by chapter 6.11 of the California Health and Safety Code. The Unified Program consolidates the administration, permits, inspections, and enforcement activities.

Date of Government Version: 05/28/2019
Date Data Arrived at EDR: 05/30/2019
Date Made Active in Reports: 08/05/2019
Number of Days to Update: 67

Source: Madera County Environmental Health
Telephone: 559-675-7823
Last EDR Contact: 08/14/2019
Next Scheduled EDR Contact: 12/02/2019
Data Release Frequency: Varies

MARIN COUNTY:

UST MARIN: Underground Storage Tank Sites
Currently permitted USTs in Marin County.

Date of Government Version: 09/26/2018
Date Data Arrived at EDR: 10/04/2018
Date Made Active in Reports: 11/02/2018
Number of Days to Update: 29

Source: Public Works Department Waste Management
Telephone: 415-473-6647
Last EDR Contact: 09/25/2019
Next Scheduled EDR Contact: 01/13/2020
Data Release Frequency: Semi-Annually

MERCED COUNTY:

CUPA MERCED: CUPA Facility List
CUPA facility list.

Date of Government Version: 05/29/2019
Date Data Arrived at EDR: 05/30/2019
Date Made Active in Reports: 07/22/2019
Number of Days to Update: 53

Source: Merced County Environmental Health
Telephone: 209-381-1094
Last EDR Contact: 08/14/2019
Next Scheduled EDR Contact: 12/02/2019
Data Release Frequency: Varies

MONO COUNTY:

CUPA MONO: CUPA Facility List
CUPA Facility List

Date of Government Version: 05/23/2019
Date Data Arrived at EDR: 05/30/2019
Date Made Active in Reports: 07/22/2019
Number of Days to Update: 53

Source: Mono County Health Department
Telephone: 760-932-5580
Last EDR Contact: 08/21/2019
Next Scheduled EDR Contact: 09/09/2019
Data Release Frequency: Varies

MONTEREY COUNTY:

CUPA MONTEREY: CUPA Facility Listing
CUPA Program listing from the Environmental Health Division.

Date of Government Version: 02/05/2019
Date Data Arrived at EDR: 02/07/2019
Date Made Active in Reports: 03/05/2019
Number of Days to Update: 26

Source: Monterey County Health Department
Telephone: 831-796-1297
Last EDR Contact: 06/28/2019
Next Scheduled EDR Contact: 10/14/2019
Data Release Frequency: Varies

NAPA COUNTY:

LUST NAPA: Sites With Reported Contamination
A listing of leaking underground storage tank sites located in Napa county.

Date of Government Version: 01/09/2017
Date Data Arrived at EDR: 01/11/2017
Date Made Active in Reports: 03/02/2017
Number of Days to Update: 50

Source: Napa County Department of Environmental Management
Telephone: 707-253-4269
Last EDR Contact: 08/21/2019
Next Scheduled EDR Contact: 12/09/2019
Data Release Frequency: No Update Planned

UST NAPA: Closed and Operating Underground Storage Tank Sites
Underground storage tank sites located in Napa county.

Date of Government Version: 02/21/2019
Date Data Arrived at EDR: 02/22/2019
Date Made Active in Reports: 03/08/2019
Number of Days to Update: 14

Source: Napa County Department of Environmental Management
Telephone: 707-253-4269
Last EDR Contact: 09/05/2019
Next Scheduled EDR Contact: 12/09/2019
Data Release Frequency: No Update Planned

NEVADA COUNTY:

CUPA NEVADA: CUPA Facility List
CUPA facility list.

Date of Government Version: 05/20/2019
Date Data Arrived at EDR: 05/21/2019
Date Made Active in Reports: 05/30/2019
Number of Days to Update: 9

Source: Community Development Agency
Telephone: 530-265-1467
Last EDR Contact: 07/25/2019
Next Scheduled EDR Contact: 11/11/2019
Data Release Frequency: Varies

ORANGE COUNTY:

IND_SITE ORANGE: List of Industrial Site Cleanups
Petroleum and non-petroleum spills.

Date of Government Version: 05/01/2019
Date Data Arrived at EDR: 05/09/2019
Date Made Active in Reports: 05/30/2019
Number of Days to Update: 21

Source: Health Care Agency
Telephone: 714-834-3446
Last EDR Contact: 08/05/2019
Next Scheduled EDR Contact: 11/18/2019
Data Release Frequency: Annually

LUST ORANGE: List of Underground Storage Tank Cleanups
Orange County Underground Storage Tank Cleanups (LUST).

Date of Government Version: 05/01/2019
Date Data Arrived at EDR: 05/09/2019
Date Made Active in Reports: 05/30/2019
Number of Days to Update: 21

Source: Health Care Agency
Telephone: 714-834-3446
Last EDR Contact: 08/05/2019
Next Scheduled EDR Contact: 11/18/2019
Data Release Frequency: Quarterly

UST ORANGE: List of Underground Storage Tank Facilities
Orange County Underground Storage Tank Facilities (UST).

Date of Government Version: 04/02/2019
Date Data Arrived at EDR: 05/07/2019
Date Made Active in Reports: 07/16/2019
Number of Days to Update: 70

Source: Health Care Agency
Telephone: 714-834-3446
Last EDR Contact: 08/05/2019
Next Scheduled EDR Contact: 11/18/2019
Data Release Frequency: Quarterly

PLACER COUNTY:

MS PLACER: Master List of Facilities
List includes aboveground tanks, underground tanks and cleanup sites.

Date of Government Version: 06/03/2019
Date Data Arrived at EDR: 06/04/2019
Date Made Active in Reports: 08/12/2019
Number of Days to Update: 69

Source: Placer County Health and Human Services
Telephone: 530-745-2363
Last EDR Contact: 08/28/2019
Next Scheduled EDR Contact: 12/16/2019
Data Release Frequency: Semi-Annually

PLUMAS COUNTY:

CUPA PLUMAS: CUPA Facility List
Plumas County CUPA Program facilities.

Date of Government Version: 03/31/2019
Date Data Arrived at EDR: 04/23/2019
Date Made Active in Reports: 06/26/2019
Number of Days to Update: 64

Source: Plumas County Environmental Health
Telephone: 530-283-6355
Last EDR Contact: 07/19/2019
Next Scheduled EDR Contact: 11/04/2019
Data Release Frequency: Varies

RIVERSIDE COUNTY:

LUST RIVERSIDE: Listing of Underground Tank Cleanup Sites
Riverside County Underground Storage Tank Cleanup Sites (LUST).

Date of Government Version: 07/10/2019
Date Data Arrived at EDR: 07/11/2019
Date Made Active in Reports: 09/20/2019
Number of Days to Update: 71

Source: Department of Environmental Health
Telephone: 951-358-5055
Last EDR Contact: 09/16/2019
Next Scheduled EDR Contact: 12/30/2019
Data Release Frequency: Quarterly

UST RIVERSIDE: Underground Storage Tank Tank List
Underground storage tank sites located in Riverside county.

Date of Government Version: 07/10/2019
Date Data Arrived at EDR: 07/11/2019
Date Made Active in Reports: 09/23/2019
Number of Days to Update: 74

Source: Department of Environmental Health
Telephone: 951-358-5055
Last EDR Contact: 09/16/2019
Next Scheduled EDR Contact: 12/30/2019
Data Release Frequency: Quarterly

SACRAMENTO COUNTY:

CS SACRAMENTO: Toxic Site Clean-Up List
List of sites where unauthorized releases of potentially hazardous materials have occurred.

Date of Government Version: 05/06/2019
Date Data Arrived at EDR: 06/28/2019
Date Made Active in Reports: 08/22/2019
Number of Days to Update: 55

Source: Sacramento County Environmental Management
Telephone: 916-875-8406
Last EDR Contact: 06/28/2019
Next Scheduled EDR Contact: 10/14/2019
Data Release Frequency: Quarterly

ML SACRAMENTO: Master Hazardous Materials Facility List

Any business that has hazardous materials on site - hazardous material storage sites, underground storage tanks, waste generators.

Date of Government Version: 05/06/2019
Date Data Arrived at EDR: 06/28/2019
Date Made Active in Reports: 09/13/2019
Number of Days to Update: 77

Source: Sacramento County Environmental Management
Telephone: 916-875-8406
Last EDR Contact: 06/28/2019
Next Scheduled EDR Contact: 10/14/2019
Data Release Frequency: Quarterly

SAN BENITO COUNTY:

CUPA SAN BENITO: CUPA Facility List

Cupa facility list

Date of Government Version: 07/16/2019
Date Data Arrived at EDR: 07/16/2019
Date Made Active in Reports: 09/24/2019
Number of Days to Update: 70

Source: San Benito County Environmental Health
Telephone: N/A
Last EDR Contact: 07/16/2019
Next Scheduled EDR Contact: 11/18/2019
Data Release Frequency: Varies

SAN BERNARDINO COUNTY:

PERMITS SAN BERNARDINO: Hazardous Material Permits

This listing includes underground storage tanks, medical waste handlers/generators, hazardous materials handlers, hazardous waste generators, and waste oil generators/handlers.

Date of Government Version: 05/31/2019
Date Data Arrived at EDR: 05/31/2019
Date Made Active in Reports: 07/22/2019
Number of Days to Update: 52

Source: San Bernardino County Fire Department Hazardous Materials Division
Telephone: 909-387-3041
Last EDR Contact: 08/05/2019
Next Scheduled EDR Contact: 11/18/2019
Data Release Frequency: Quarterly

SAN DIEGO COUNTY:

HMMD SAN DIEGO: Hazardous Materials Management Division Database

The database includes: HE58 - This report contains the business name, site address, business phone number, establishment 'H' permit number, type of permit, and the business status. HE17 - In addition to providing the same information provided in the HE58 listing, HE17 provides inspection dates, violations received by the establishment, hazardous waste generated, the quantity, method of storage, treatment/disposal of waste and the hauler, and information on underground storage tanks. Unauthorized Release List - Includes a summary of environmental contamination cases in San Diego County (underground tank cases, non-tank cases, groundwater contamination, and soil contamination are included.)

Date of Government Version: 06/04/2019
Date Data Arrived at EDR: 06/04/2019
Date Made Active in Reports: 08/08/2019
Number of Days to Update: 65

Source: Hazardous Materials Management Division
Telephone: 619-338-2268
Last EDR Contact: 09/04/2019
Next Scheduled EDR Contact: 12/16/2019
Data Release Frequency: Quarterly

LF SAN DIEGO: Solid Waste Facilities
San Diego County Solid Waste Facilities.

Date of Government Version: 04/18/2018
Date Data Arrived at EDR: 04/24/2018
Date Made Active in Reports: 06/19/2018
Number of Days to Update: 56

Source: Department of Health Services
Telephone: 619-338-2209
Last EDR Contact: 07/19/2019
Next Scheduled EDR Contact: 11/04/2019
Data Release Frequency: Varies

SAN DIEGO CO LOP: Local Oversight Program Listing
A listing of all LOP release sites that are or were under the County of San Diego's jurisdiction. Included are closed or transferred cases, open cases, and cases that did not have a case type indicated. The cases without a case type are mostly complaints; however, some of them could be LOP cases.

Date of Government Version: 04/24/2019
Date Data Arrived at EDR: 04/25/2019
Date Made Active in Reports: 06/27/2019
Number of Days to Update: 63

Source: Department of Environmental Health
Telephone: 858-505-6874
Last EDR Contact: 07/19/2019
Next Scheduled EDR Contact: 11/04/2019
Data Release Frequency: Varies

SAN DIEGO CO SAM: Environmental Case Listing
The listing contains all underground tank release cases and projects pertaining to properties contaminated with hazardous substances that are actively under review by the Site Assessment and Mitigation Program.

Date of Government Version: 03/23/2010
Date Data Arrived at EDR: 06/15/2010
Date Made Active in Reports: 07/09/2010
Number of Days to Update: 24

Source: San Diego County Department of Environmental Health
Telephone: 619-338-2371
Last EDR Contact: 08/28/2019
Next Scheduled EDR Contact: 12/16/2019
Data Release Frequency: No Update Planned

SAN FRANCISCO COUNTY:

LUST SAN FRANCISCO: Local Oversite Facilities
A listing of leaking underground storage tank sites located in San Francisco county.

Date of Government Version: 09/19/2008
Date Data Arrived at EDR: 09/19/2008
Date Made Active in Reports: 09/29/2008
Number of Days to Update: 10

Source: Department Of Public Health San Francisco County
Telephone: 415-252-3920
Last EDR Contact: 07/31/2019
Next Scheduled EDR Contact: 11/18/2019
Data Release Frequency: No Update Planned

UST SAN FRANCISCO: Underground Storage Tank Information
Underground storage tank sites located in San Francisco county.

Date of Government Version: 11/05/2018
Date Data Arrived at EDR: 11/06/2018
Date Made Active in Reports: 12/14/2018
Number of Days to Update: 38

Source: Department of Public Health
Telephone: 415-252-3920
Last EDR Contact: 07/31/2019
Next Scheduled EDR Contact: 11/18/2019
Data Release Frequency: Quarterly

SAN JOAQUIN COUNTY:

UST SAN JOAQUIN: San Joaquin Co. UST
A listing of underground storage tank locations in San Joaquin county.

Date of Government Version: 06/22/2018
Date Data Arrived at EDR: 06/26/2018
Date Made Active in Reports: 07/11/2018
Number of Days to Update: 15

Source: Environmental Health Department
Telephone: N/A
Last EDR Contact: 09/11/2019
Next Scheduled EDR Contact: 12/29/2019
Data Release Frequency: Semi-Annually

SAN LUIS OBISPO COUNTY:

CUPA SAN LUIS OBISPO: CUPA Facility List
Cupa Facility List.

Date of Government Version: 05/20/2019
Date Data Arrived at EDR: 05/21/2019
Date Made Active in Reports: 07/18/2019
Number of Days to Update: 58

Source: San Luis Obispo County Public Health Department
Telephone: 805-781-5596
Last EDR Contact: 08/14/2019
Next Scheduled EDR Contact: 12/02/2019
Data Release Frequency: Varies

SAN MATEO COUNTY:

BI SAN MATEO: Business Inventory
List includes Hazardous Materials Business Plan, hazardous waste generators, and underground storage tanks.

Date of Government Version: 08/06/2019
Date Data Arrived at EDR: 08/14/2019
Date Made Active in Reports: 08/15/2019
Number of Days to Update: 1

Source: San Mateo County Environmental Health Services Division
Telephone: 650-363-1921
Last EDR Contact: 09/09/2019
Next Scheduled EDR Contact: 12/23/2019
Data Release Frequency: Annually

LUST SAN MATEO: Fuel Leak List
A listing of leaking underground storage tank sites located in San Mateo county.

Date of Government Version: 03/29/2019
Date Data Arrived at EDR: 03/29/2019
Date Made Active in Reports: 05/29/2019
Number of Days to Update: 61

Source: San Mateo County Environmental Health Services Division
Telephone: 650-363-1921
Last EDR Contact: 09/05/2019
Next Scheduled EDR Contact: 12/23/2019
Data Release Frequency: Semi-Annually

SANTA BARBARA COUNTY:

CUPA SANTA BARBARA: CUPA Facility Listing
CUPA Program Listing from the Environmental Health Services division.

Date of Government Version: 09/08/2011
Date Data Arrived at EDR: 09/09/2011
Date Made Active in Reports: 10/07/2011
Number of Days to Update: 28

Source: Santa Barbara County Public Health Department
Telephone: 805-686-8167
Last EDR Contact: 08/14/2019
Next Scheduled EDR Contact: 12/02/2019
Data Release Frequency: No Update Planned

SANTA CLARA COUNTY:

CUPA SANTA CLARA: Cupa Facility List
Cupa facility list

Date of Government Version: 05/16/2019
Date Data Arrived at EDR: 05/23/2019
Date Made Active in Reports: 07/18/2019
Number of Days to Update: 56

Source: Department of Environmental Health
Telephone: 408-918-1973
Last EDR Contact: 08/14/2019
Next Scheduled EDR Contact: 12/02/2019
Data Release Frequency: Varies

HIST LUST SANTA CLARA: HIST LUST - Fuel Leak Site Activity Report
A listing of open and closed leaking underground storage tanks. This listing is no longer updated by the county. Leaking underground storage tanks are now handled by the Department of Environmental Health.

Date of Government Version: 03/29/2005
Date Data Arrived at EDR: 03/30/2005
Date Made Active in Reports: 04/21/2005
Number of Days to Update: 22

Source: Santa Clara Valley Water District
Telephone: 408-265-2600
Last EDR Contact: 03/23/2009
Next Scheduled EDR Contact: 06/22/2009
Data Release Frequency: No Update Planned

LUST SANTA CLARA: LOP Listing
A listing of leaking underground storage tanks located in Santa Clara county.

Date of Government Version: 03/03/2014
Date Data Arrived at EDR: 03/05/2014
Date Made Active in Reports: 03/18/2014
Number of Days to Update: 13

Source: Department of Environmental Health
Telephone: 408-918-3417
Last EDR Contact: 08/21/2019
Next Scheduled EDR Contact: 12/09/2019
Data Release Frequency: No Update Planned

SAN JOSE HAZMAT: Hazardous Material Facilities
Hazardous material facilities, including underground storage tank sites.

Date of Government Version: 05/19/2019
Date Data Arrived at EDR: 05/23/2019
Date Made Active in Reports: 07/22/2019
Number of Days to Update: 60

Source: City of San Jose Fire Department
Telephone: 408-535-7694
Last EDR Contact: 07/31/2019
Next Scheduled EDR Contact: 11/18/2019
Data Release Frequency: Annually

SANTA CRUZ COUNTY:

CUPA SANTA CRUZ: CUPA Facility List
CUPA facility listing.

Date of Government Version: 01/21/2017
Date Data Arrived at EDR: 02/22/2017
Date Made Active in Reports: 05/23/2017
Number of Days to Update: 90

Source: Santa Cruz County Environmental Health
Telephone: 831-464-2761
Last EDR Contact: 08/14/2019
Next Scheduled EDR Contact: 12/02/2019
Data Release Frequency: Varies

SHASTA COUNTY:

CUPA SHASTA: CUPA Facility List
Cupa Facility List.

Date of Government Version: 06/15/2017
Date Data Arrived at EDR: 06/19/2017
Date Made Active in Reports: 08/09/2017
Number of Days to Update: 51

Source: Shasta County Department of Resource Management
Telephone: 530-225-5789
Last EDR Contact: 08/14/2019
Next Scheduled EDR Contact: 12/02/2019
Data Release Frequency: Varies

SOLANO COUNTY:

LUST SOLANO: Leaking Underground Storage Tanks
A listing of leaking underground storage tank sites located in Solano county.

Date of Government Version: 06/04/2019
Date Data Arrived at EDR: 06/06/2019
Date Made Active in Reports: 08/13/2019
Number of Days to Update: 68

Source: Solano County Department of Environmental Management
Telephone: 707-784-6770
Last EDR Contact: 08/28/2019
Next Scheduled EDR Contact: 12/16/2019
Data Release Frequency: Quarterly

UST SOLANO: Underground Storage Tanks
Underground storage tank sites located in Solano county.

Date of Government Version: 06/04/2019
Date Data Arrived at EDR: 06/06/2019
Date Made Active in Reports: 07/23/2019
Number of Days to Update: 47

Source: Solano County Department of Environmental Management
Telephone: 707-784-6770
Last EDR Contact: 08/28/2019
Next Scheduled EDR Contact: 12/16/2019
Data Release Frequency: Quarterly

SONOMA COUNTY:

CUPA SONOMA: Cupa Facility List
Cupa Facility list

Date of Government Version: 06/18/2019
Date Data Arrived at EDR: 06/25/2019
Date Made Active in Reports: 07/24/2019
Number of Days to Update: 29

Source: County of Sonoma Fire & Emergency Services Department
Telephone: 707-565-1174
Last EDR Contact: 09/19/2019
Next Scheduled EDR Contact: 01/06/2020
Data Release Frequency: Varies

LUST SONOMA: Leaking Underground Storage Tank Sites
A listing of leaking underground storage tank sites located in Sonoma county.

Date of Government Version: 07/02/2019
Date Data Arrived at EDR: 07/02/2019
Date Made Active in Reports: 09/20/2019
Number of Days to Update: 80

Source: Department of Health Services
Telephone: 707-565-6565
Last EDR Contact: 09/19/2019
Next Scheduled EDR Contact: 01/06/2020
Data Release Frequency: Quarterly

STANISLAUS COUNTY:

CUPA STANISLAUS: CUPA Facility List
Cupa facility list

Date of Government Version: 12/11/2018
Date Data Arrived at EDR: 12/13/2018
Date Made Active in Reports: 01/15/2019
Number of Days to Update: 33

Source: Stanislaus County Department of Ennvironmental Protection
Telephone: 209-525-6751
Last EDR Contact: 07/15/2019
Next Scheduled EDR Contact: 10/28/2019
Data Release Frequency: Varies

SUTTER COUNTY:

UST SUTTER: Underground Storage Tanks
Underground storage tank sites located in Sutter county.

Date of Government Version: 06/03/2019
Date Data Arrived at EDR: 06/04/2019
Date Made Active in Reports: 07/23/2019
Number of Days to Update: 49

Source: Sutter County Environmental Health Services
Telephone: 530-822-7500
Last EDR Contact: 08/28/2019
Next Scheduled EDR Contact: 12/16/2019
Data Release Frequency: Semi-Annually

TEHAMA COUNTY:

CUPA TEHAMA: CUPA Facility List
Cupa facilities

Date of Government Version: 05/20/2019
Date Data Arrived at EDR: 05/21/2019
Date Made Active in Reports: 07/18/2019
Number of Days to Update: 58

Source: Tehama County Department of Environmental Health
Telephone: 530-527-8020
Last EDR Contact: 07/31/2019
Next Scheduled EDR Contact: 11/18/2019
Data Release Frequency: Varies

TRINITY COUNTY:

CUPA TRINITY: CUPA Facility List
Cupa facility list

Date of Government Version: 04/24/2019
Date Data Arrived at EDR: 04/25/2019
Date Made Active in Reports: 06/28/2019
Number of Days to Update: 64

Source: Department of Toxic Substances Control
Telephone: 760-352-0381
Last EDR Contact: 07/19/2019
Next Scheduled EDR Contact: 11/04/2019
Data Release Frequency: Varies

TULARE COUNTY:

CUPA TULARE: CUPA Facility List
Cupa program facilities

Date of Government Version: 05/09/2019
Date Data Arrived at EDR: 05/10/2019
Date Made Active in Reports: 07/17/2019
Number of Days to Update: 68

Source: Tulare County Environmental Health Services Division
Telephone: 559-624-7400
Last EDR Contact: 08/05/2019
Next Scheduled EDR Contact: 11/18/2019
Data Release Frequency: Varies

TUOLUMNE COUNTY:

CUPA TUOLUMNE: CUPA Facility List
Cupa facility list

Date of Government Version: 04/23/2018
Date Data Arrived at EDR: 04/25/2018
Date Made Active in Reports: 06/25/2018
Number of Days to Update: 61

Source: Divison of Environmental Health
Telephone: 209-533-5633
Last EDR Contact: 07/31/2019
Next Scheduled EDR Contact: 11/04/2019
Data Release Frequency: Varies

VENTURA COUNTY:

BWT VENTURA: Business Plan, Hazardous Waste Producers, and Operating Underground Tanks
The BWT list indicates by site address whether the Environmental Health Division has Business Plan (B), Waste Producer (W), and/or Underground Tank (T) information.

Date of Government Version: 03/26/2019
Date Data Arrived at EDR: 04/25/2019
Date Made Active in Reports: 06/27/2019
Number of Days to Update: 63

Source: Ventura County Environmental Health Division
Telephone: 805-654-2813
Last EDR Contact: 07/22/2019
Next Scheduled EDR Contact: 11/04/2019
Data Release Frequency: Quarterly

LF VENTURA: Inventory of Illegal Abandoned and Inactive Sites
Ventura County Inventory of Closed, Illegal Abandoned, and Inactive Sites.

Date of Government Version: 12/01/2011
Date Data Arrived at EDR: 12/01/2011
Date Made Active in Reports: 01/19/2012
Number of Days to Update: 49

Source: Environmental Health Division
Telephone: 805-654-2813
Last EDR Contact: 09/25/2019
Next Scheduled EDR Contact: 01/13/2020
Data Release Frequency: No Update Planned

LUST VENTURA: Listing of Underground Tank Cleanup Sites
Ventura County Underground Storage Tank Cleanup Sites (LUST).

Date of Government Version: 05/29/2008
Date Data Arrived at EDR: 06/24/2008
Date Made Active in Reports: 07/31/2008
Number of Days to Update: 37

Source: Environmental Health Division
Telephone: 805-654-2813
Last EDR Contact: 08/07/2019
Next Scheduled EDR Contact: 11/25/2019
Data Release Frequency: No Update Planned

MED WASTE VENTURA: Medical Waste Program List
To protect public health and safety and the environment from potential exposure to disease causing agents, the Environmental Health Division Medical Waste Program regulates the generation, handling, storage, treatment and disposal of medical waste throughout the County.

Date of Government Version: 03/26/2019
Date Data Arrived at EDR: 04/25/2019
Date Made Active in Reports: 05/30/2019
Number of Days to Update: 35

Source: Ventura County Resource Management Agency
Telephone: 805-654-2813
Last EDR Contact: 07/22/2019
Next Scheduled EDR Contact: 11/04/2019
Data Release Frequency: Quarterly

UST VENTURA: Underground Tank Closed Sites List
Ventura County Operating Underground Storage Tank Sites (UST)/Underground Tank Closed Sites List.

Date of Government Version: 06/10/2019
Date Data Arrived at EDR: 06/12/2019
Date Made Active in Reports: 07/24/2019
Number of Days to Update: 42

Source: Environmental Health Division
Telephone: 805-654-2813
Last EDR Contact: 09/09/2019
Next Scheduled EDR Contact: 12/23/2019
Data Release Frequency: Quarterly

YOLO COUNTY:

UST YOLO: Underground Storage Tank Comprehensive Facility Report
Underground storage tank sites located in Yolo county.

Date of Government Version: 06/26/2019
Date Data Arrived at EDR: 06/28/2019
Date Made Active in Reports: 07/31/2019
Number of Days to Update: 33

Source: Yolo County Department of Health
Telephone: 530-666-8646
Last EDR Contact: 09/25/2019
Next Scheduled EDR Contact: 01/13/2020
Data Release Frequency: Annually

YUBA COUNTY:

CUPA YUBA: CUPA Facility List
CUPA facility listing for Yuba County.

Date of Government Version: 05/03/2019
Date Data Arrived at EDR: 05/07/2019
Date Made Active in Reports: 07/16/2019
Number of Days to Update: 70

Source: Yuba County Environmental Health Department
Telephone: 530-749-7523
Last EDR Contact: 07/25/2019
Next Scheduled EDR Contact: 11/11/2019
Data Release Frequency: Varies

OTHER DATABASE(S)

Depending on the geographic area covered by this report, the data provided in these specialty databases may or may not be complete. For example, the existence of wetlands information data in a specific report does not mean that all wetlands in the area covered by the report are included. Moreover, the absence of any reported wetlands information does not necessarily mean that wetlands do not exist in the area covered by the report.

CT MANIFEST: Hazardous Waste Manifest Data
Facility and manifest data. Manifest is a document that lists and tracks hazardous waste from the generator through transporters to a tsd facility.

Date of Government Version: 05/14/2019
Date Data Arrived at EDR: 05/14/2019
Date Made Active in Reports: 08/05/2019
Number of Days to Update: 83

Source: Department of Energy & Environmental Protection
Telephone: 860-424-3375
Last EDR Contact: 08/07/2019
Next Scheduled EDR Contact: 11/25/2019
Data Release Frequency: No Update Planned

NJ MANIFEST: Manifest Information
Hazardous waste manifest information.

Date of Government Version: 12/31/2018
Date Data Arrived at EDR: 04/10/2019
Date Made Active in Reports: 05/16/2019
Number of Days to Update: 36

Source: Department of Environmental Protection
Telephone: N/A
Last EDR Contact: 07/09/2019
Next Scheduled EDR Contact: 10/21/2019
Data Release Frequency: Annually

NY MANIFEST: Facility and Manifest Data
Manifest is a document that lists and tracks hazardous waste from the generator through transporters to a TSD facility.

Date of Government Version: 01/01/2019
Date Data Arrived at EDR: 05/01/2019
Date Made Active in Reports: 06/21/2019
Number of Days to Update: 51

Source: Department of Environmental Conservation
Telephone: 518-402-8651
Last EDR Contact: 07/29/2019
Next Scheduled EDR Contact: 11/11/2019
Data Release Frequency: Quarterly

PA MANIFEST: Manifest Information
Hazardous waste manifest information.

Date of Government Version: 06/30/2018
Date Data Arrived at EDR: 07/19/2019
Date Made Active in Reports: 09/10/2019
Number of Days to Update: 53

Source: Department of Environmental Protection
Telephone: 717-783-8990
Last EDR Contact: 07/15/2019
Next Scheduled EDR Contact: 10/28/2019
Data Release Frequency: Annually

RI MANIFEST: Manifest information
Hazardous waste manifest information

Date of Government Version: 12/31/2017
Date Data Arrived at EDR: 02/23/2018
Date Made Active in Reports: 04/09/2018
Number of Days to Update: 45

Source: Department of Environmental Management
Telephone: 401-222-2797
Last EDR Contact: 08/16/2019
Next Scheduled EDR Contact: 12/02/2019
Data Release Frequency: Annually

WI MANIFEST: Manifest Information
Hazardous waste manifest information.

Date of Government Version: 05/31/2018
Date Data Arrived at EDR: 06/19/2019
Date Made Active in Reports: 09/03/2019
Number of Days to Update: 76

Source: Department of Natural Resources
Telephone: N/A
Last EDR Contact: 09/06/2019
Next Scheduled EDR Contact: 12/23/2019
Data Release Frequency: Annually

Oil/Gas Pipelines
Source: Endeavor Business Media
Petroleum Bundle (Crude Oil, Refined Products, Petrochemicals, Gas Liquids (LPG/NGL), and Specialty Gases (Miscellaneous)) N = Natural Gas Bundle (Natural Gas, Gas Liquids (LPG/NGL), and Specialty Gases (Miscellaneous)). This map includes information copyrighted by Endeavor Business Media. This information is provided on a best effort basis and Endeavor Business Media does not guarantee its accuracy nor warrant its fitness for any particular purpose. Such information has been reprinted with the permission of Endeavor Business Media.

Electric Power Transmission Line Data
Source: Endeavor Business Media
This map includes information copyrighted by Endeavor Business Media. This information is provided on a best effort basis and Endeavor Business Media does not guarantee its accuracy nor warrant its fitness for any particular purpose. Such information has been reprinted with the permission of Endeavor Business Media.

Sensitive Receptors: There are individuals deemed sensitive receptors due to their fragile immune systems and special sensitivity to environmental discharges. These sensitive receptors typically include the elderly, the sick, and children. While the location of all sensitive receptors cannot be determined, EDR indicates those buildings and facilities - schools, daycares, hospitals, medical centers, and nursing homes - where individuals who are sensitive receptors are likely to be located.

AHA Hospitals:
Source: American Hospital Association, Inc.
Telephone: 312-280-5991
The database includes a listing of hospitals based on the American Hospital Association's annual survey of hospitals.

Medical Centers: Provider of Services Listing
Source: Centers for Medicare & Medicaid Services
Telephone: 410-786-3000
A listing of hospitals with Medicare provider number, produced by Centers of Medicare & Medicaid Services, a federal agency within the U.S. Department of Health and Human Services.

Nursing Homes
Source: National Institutes of Health
Telephone: 301-594-6248
Information on Medicare and Medicaid certified nursing homes in the United States.

Public Schools
Source: National Center for Education Statistics
Telephone: 202-502-7300
The National Center for Education Statistics' primary database on elementary and secondary public education in the United States. It is a comprehensive, annual, national statistical database of all public elementary and secondary schools and school districts, which contains data that are comparable across all states.

Private Schools
Source: National Center for Education Statistics
Telephone: 202-502-7300
The National Center for Education Statistics' primary database on private school locations in the United States.

Daycare Centers: Licensed Facilities
Source: Department of Social Services
Telephone: 916-657-4041

Flood Zone Data: This data was obtained from the Federal Emergency Management Agency (FEMA). It depicts 100-year and 500-year flood zones as defined by FEMA. It includes the National Flood Hazard Layer (NFHL) which incorporates Flood Insurance Rate Map (FIRM) data and Q3 data from FEMA in areas not covered by NFHL.
Source: FEMA
Telephone: 877-336-2627
Date of Government Version: 2003, 2015

NWI: National Wetlands Inventory. This data, available in select counties across the country, was obtained by EDR in 2002, 2005 and 2010 from the U.S. Fish and Wildlife Service.

State Wetlands Data: Wetland Inventory
Source: Department of Fish and Wildlife
Telephone: 916-445-0411

Current USGS 7.5 Minute Topographic Map
Source: U.S. Geological Survey

STREET AND ADDRESS INFORMATION

© 2015 TomTom North America, Inc. All rights reserved. This material is proprietary and the subject of copyright protection and other intellectual property rights owned by or licensed to Tele Atlas North America, Inc. The use of this material is subject to the terms of a license agreement. You will be held liable for any unauthorized copying or disclosure of this material.

GEOCHECK ®- PHYSICAL SETTING SOURCE ADDENDUM

TARGET PROPERTY ADDRESS

MIDDLETOWN HOUSING SITE
21000 SANTA CLARA
MIDDLETOWN, CA 95461

TARGET PROPERTY COORDINATES

Latitude (North):	38.755914 - 38˚ 45' 21.29''
Longitude (West):	122.620757 - 122˚ 37' 14.73''
Universal Tranverse Mercator:	Zone 10
UTM X (Meters):	532952.8
UTM Y (Meters):	4289551.5
Elevation:	1102 ft. above sea level

USGS TOPOGRAPHIC MAP

Target Property Map:	5602144 MIDDLETOWN, CA
Version Date:	2012
Southeast Map:	5602108 DETERT RESERVOIR, CA
Version Date:	2012
Southwest Map:	5602150 MOUNT SAINT HELENA, CA
Version Date:	2012
Northwest Map:	5602180 WHISPERING PINES, CA
Version Date:	2012

EDR's GeoCheck Physical Setting Source Addendum is provided to assist the environmental professional in forming an opinion about the impact of potential contaminant migration.

Assessment of the impact of contaminant migration generally has two principle investigative components:

1. Groundwater flow direction, and
2. Groundwater flow velocity.

Groundwater flow direction may be impacted by surface topography, hydrology, hydrogeology, characteristics of the soil, and nearby wells. Groundwater flow velocity is generally impacted by the nature of the geologic strata.

GEOCHECK® - PHYSICAL SETTING SOURCE SUMMARY

GROUNDWATER FLOW DIRECTION INFORMATION

Groundwater flow direction for a particular site is best determined by a qualified environmental professional using site-specific well data. If such data is not reasonably ascertainable, it may be necessary to rely on other sources of information, such as surface topographic information, hydrologic information, hydrogeologic data collected on nearby properties, and regional groundwater flow information (from deep aquifers).

TOPOGRAPHIC INFORMATION

Surface topography may be indicative of the direction of surficial groundwater flow. This information can be used to assist the environmental professional in forming an opinion about the impact of nearby contaminated properties or, should contamination exist on the target property, what downgradient sites might be impacted.

TARGET PROPERTY TOPOGRAPHY

General Topographic Gradient: General NNE

SURROUNDING TOPOGRAPHY: ELEVATION PROFILES

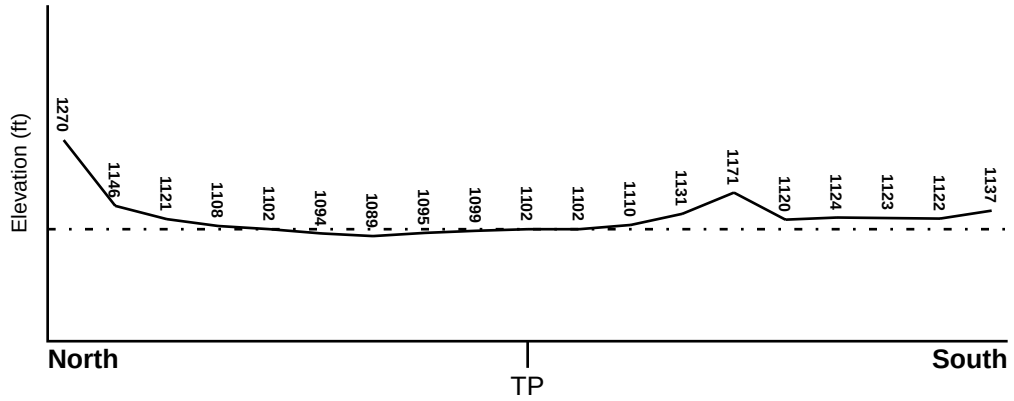

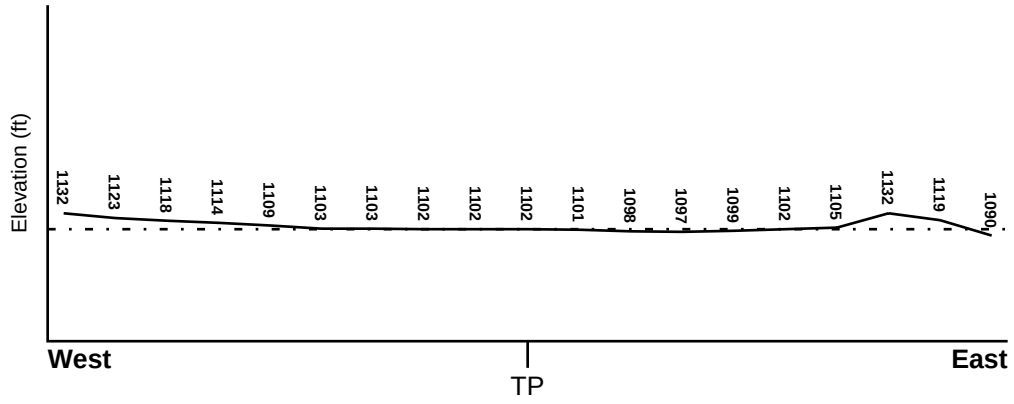

Target Property Elevation: 1102 ft.

0 1/2 1 Miles

Source: Topography has been determined from the USGS 7.5' Digital Elevation Model and should be evaluated on a relative (not an absolute) basis. Relative elevation information between sites of close proximity should be field verified.

GEOCHECK® - PHYSICAL SETTING SOURCE SUMMARY

HYDROLOGIC INFORMATION

Surface water can act as a hydrologic barrier to groundwater flow. Such hydrologic information can be used to assist the environmental professional in forming an opinion about the impact of nearby contaminated properties or, should contamination exist on the target property, what downgradient sites might be impacted.

Refer to the Physical Setting Source Map following this summary for hydrologic information (major waterways and bodies of water).

FEMA FLOOD ZONE

Flood Plain Panel at Target Property	FEMA Source Type
06033C0863D	FEMA FIRM Flood data

Additional Panels in search area:	FEMA Source Type
06033C0844D	FEMA FIRM Flood data
06097C0200E	FEMA FIRM Flood data
06033C0951D	FEMA FIRM Flood data
06097C0400E	FEMA FIRM Flood data
06097C0425E	FEMA FIRM Flood data

NATIONAL WETLAND INVENTORY

NWI Quad at Target Property	NWI Electronic Data Coverage
NOT AVAILABLE	YES - refer to the Overview Map and Detail Map

HYDROGEOLOGIC INFORMATION

Hydrogeologic information obtained by installation of wells on a specific site can often be an indicator of groundwater flow direction in the immediate area. Such hydrogeologic information can be used to assist the environmental professional in forming an opinion about the impact of nearby contaminated properties or, should contamination exist on the target property, what downgradient sites might be impacted.

Site-Specific Hydrogeological Data*:

Search Radius:	1.25 miles
Status:	Not found

AQUIFLOW®

Search Radius: 1.000 Mile.

EDR has developed the AQUIFLOW Information System to provide data on the general direction of groundwater flow at specific points. EDR has reviewed reports submitted by environmental professionals to regulatory authorities at select sites and has extracted the date of the report, groundwater flow direction as determined hydrogeologically, and the depth to water table.

MAP ID	LOCATION FROM TP	GENERAL DIRECTION GROUNDWATER FLOW
Not Reported		

* ©1996 Site−specific hydrogeological data gathered by CERCLIS Alerts, Inc., Bainbridge Island, WA. All rights reserved. All of the information and opinions presented are those of the cited EPA report(s), which were completed under a Comprehensive Environmental Response Compensation and Liability Information System (CERCLIS) investigation.

GEOCHECK® - PHYSICAL SETTING SOURCE SUMMARY

GROUNDWATER FLOW VELOCITY INFORMATION

Groundwater flow velocity information for a particular site is best determined by a qualified environmental professional using site specific geologic and soil strata data. If such data are not reasonably ascertainable, it may be necessary to rely on other sources of information, including geologic age identification, rock stratigraphic unit and soil characteristics data collected on nearby properties and regional soil information. In general, contaminant plumes move more quickly through sandy-gravelly types of soils than silty-clayey types of soils.

GEOLOGIC INFORMATION IN GENERAL AREA OF TARGET PROPERTY

Geologic information can be used by the environmental professional in forming an opinion about the relative speed at which contaminant migration may be occurring.

ROCK STRATIGRAPHIC UNIT

Era:	Paleozoic
System:	Permian
Series:	Ultramafic rocks
Code:	uM *(decoded above as Era, System & Series)*

GEOLOGIC AGE IDENTIFICATION

Category: Plutonic and Intrusive Rocks

Geologic Age and Rock Stratigraphic Unit Source: P.G. Schruben, R.E. Arndt and W.J. Bawiec, Geology of the Conterminous U.S. at 1:2,500,000 Scale - a digital representation of the 1974 P.B. King and H.M. Beikman Map, USGS Digital Data Series DDS - 11 (1994).

SSURGO SOIL MAP - 5804415.2s



Target Property
SSURGO Soil
Water

0 1/16 1/8 1/4 Miles

N

SITE NAME: Middletown Housing Site ADDRESS: 21000 Santa Clara Middletown CA 95461 LAT/LONG: 38.755914 / 122.620757	CLIENT: ANALYTICAL ENVIRONMENTAL SERVICES CONTACT: Kristen Miner INQUIRY #: 5804415.2s DATE: September 26, 2019 3:51 pm

Copyright © 2019 EDR, Inc. © 2015 TomTom Rel. 2015.

GEOCHECK® - PHYSICAL SETTING SOURCE SUMMARY

DOMINANT SOIL COMPOSITION IN GENERAL AREA OF TARGET PROPERTY

The U.S. Department of Agriculture's (USDA) Soil Conservation Service (SCS) leads the National Cooperative Soil Survey (NCSS) and is responsible for collecting, storing, maintaining and distributing soil survey information for privately owned lands in the United States. A soil map in a soil survey is a representation of soil patterns in a landscape. The following information is based on Soil Conservation Service SSURGO data.

Soil Map ID: 1

Soil Component Name: KELSEY

Soil Surface Texture:
Hydrologic Group: Class B - Moderate infiltration rates. Deep and moderately deep, moderately well and well drained soils with moderately coarse textures.

Soil Drainage Class: Well drained

Hydric Status: Partially hydric

Corrosion Potential - Uncoated Steel: Moderate

Depth to Bedrock Min: > 0 inches

Depth to Watertable Min: > 0 inches

Soil Layer Information							
	Boundary			Classification		Saturated hydraulic conductivity micro m/sec	Soil Reaction (pH)
Layer	Upper	Lower	Soil Texture Class	AASHTO Group	Unified Soil		
1	0 inches	11 inches		Not reported	Not reported	Max: 42 Min: 14	Max: 7.8 Min: 6.1
2	11 inches	59 inches		Not reported	Not reported	Max: 42 Min: 14	Max: 7.8 Min: 6.1

Soil Map ID: 2

Soil Component Name: TALMAGE

Soil Surface Texture:
Hydrologic Group: Class B - Moderate infiltration rates. Deep and moderately deep, moderately well and well drained soils with moderately coarse textures.

Soil Drainage Class: Somewhat excessively drained

Hydric Status: Partially hydric

Corrosion Potential - Uncoated Steel: Moderate

Depth to Bedrock Min: > 0 inches

Depth to Watertable Min: > 0 inches

Soil Layer Information							
	Boundary			Classification		Saturated hydraulic conductivity micro m/sec	Soil Reaction (pH)
Layer	Upper	Lower	Soil Texture Class	AASHTO Group	Unified Soil		
1	0 inches	33 inches		Not reported	Not reported	Max: 42 Min: 14	Max: 7.8 Min: 6.1
2	33 inches	70 inches		Not reported	Not reported	Max: 42 Min: 14	Max: 7.8 Min: 6.1

Soil Map ID: 3

Soil Component Name: XEROFLUVENTS

Soil Surface Texture:
Hydrologic Group: Class B - Moderate infiltration rates. Deep and moderately deep, moderately well and well drained soils with moderately coarse textures.

Soil Drainage Class: Excessively drained

Hydric Status: Partially hydric

Corrosion Potential - Uncoated Steel: Not Reported

Depth to Bedrock Min: > 0 inches

Depth to Watertable Min: > 0 inches

No Layer Information available.

Soil Map ID: 4

Soil Component Name: RIVERWASH

Soil Surface Texture:
Hydrologic Group: Class D - Very slow infiltration rates. Soils are clayey, have a high water table, or are shallow to an impervious layer.

Soil Drainage Class: Excessively drained

GEOCHECK® - PHYSICAL SETTING SOURCE SUMMARY

Hydric Status: All hydric

Corrosion Potential - Uncoated Steel: Not Reported

Depth to Bedrock Min: > 0 inches

Depth to Watertable Min: > 0 inches

No Layer Information available.

LOCAL / REGIONAL WATER AGENCY RECORDS

EDR Local/Regional Water Agency records provide water well information to assist the environmental professional in assessing sources that may impact ground water flow direction, and in forming an opinion about the impact of contaminant migration on nearby drinking water wells.

WELL SEARCH DISTANCE INFORMATION

DATABASE	SEARCH DISTANCE (miles)
Federal USGS	1.000
Federal FRDS PWS	Nearest PWS within 1 mile
State Database	1.000

FEDERAL USGS WELL INFORMATION

MAP ID	WELL ID	LOCATION FROM TP
7	USGS40000190127	1/2 - 1 Mile ENE

FEDERAL FRDS PUBLIC WATER SUPPLY SYSTEM INFORMATION

MAP ID	WELL ID	LOCATION FROM TP
2	CA1700679	1/4 - 1/2 Mile SE

Note: PWS System location is not always the same as well location.

STATE DATABASE WELL INFORMATION

MAP ID	WELL ID	LOCATION FROM TP
1	10385	1/4 - 1/2 Mile ENE
3	CADWR8000039022	1/4 - 1/2 Mile SSE
4	CADWR8000039027	1/4 - 1/2 Mile SE
5	CADWR8000039073	1/2 - 1 Mile NNE
6	CADWR8000039064	1/2 - 1 Mile NW

GEOCHECK® - PHYSICAL SETTING SOURCE SUMMARY

STATE DATABASE WELL INFORMATION

MAP ID	WELL ID	LOCATION FROM TP
8	CADWR8000039004	1/2 - 1 Mile South
9	51	1/2 - 1 Mile ENE

PHYSICAL SETTING SOURCE MAP - 5804415.2s

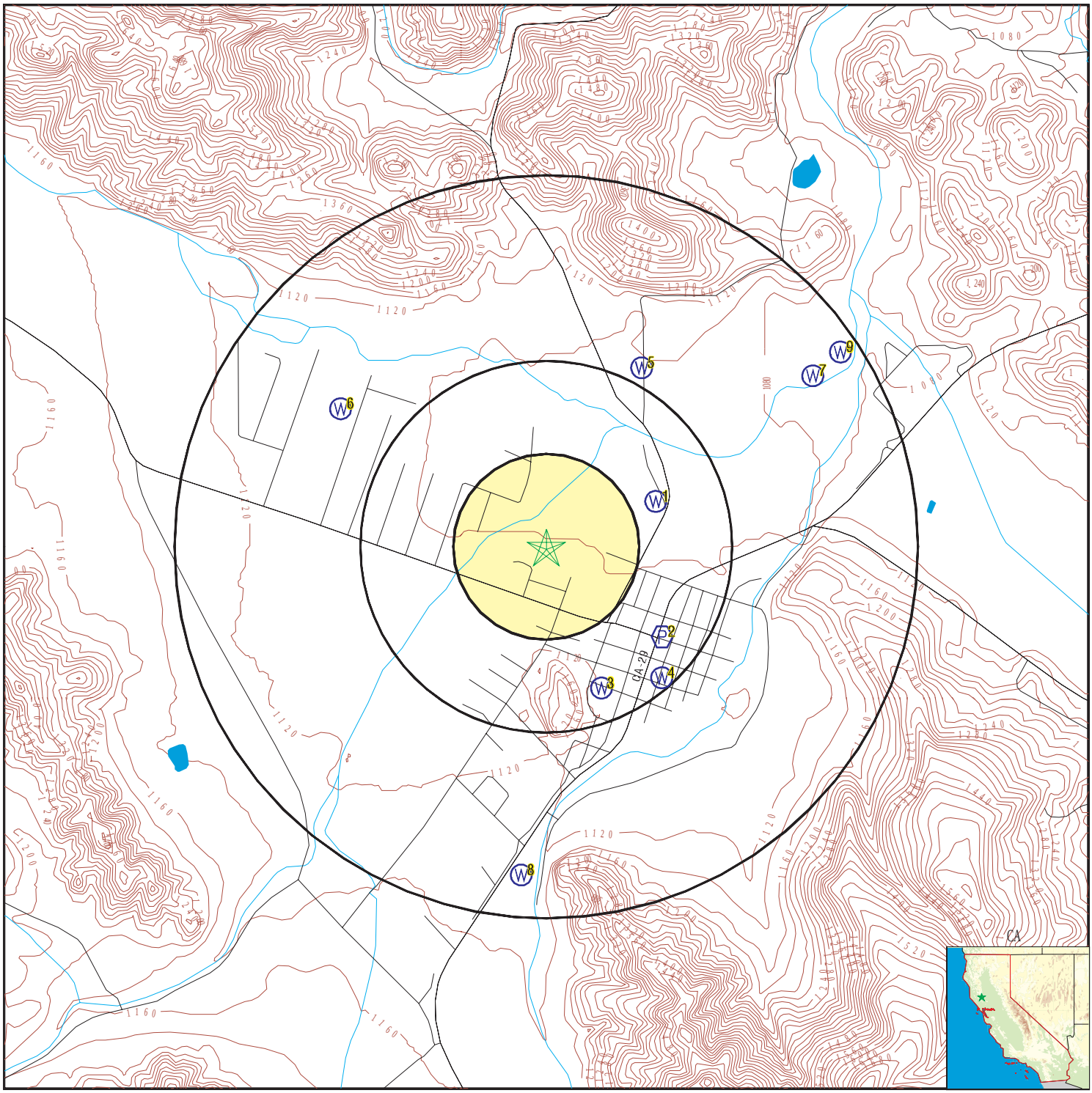

County Boundary
Major Roads
Contour Lines
Earthquake Fault Lines
Earthquake epicenter, Richter 5 or greater
Water Wells
Public Water Supply Wells
Cluster of Multiple Icons

0 1/4 1/2 1 Miles

Groundwater Flow Direction
Indeterminate Groundwater Flow at Location
Groundwater Flow Varies at Location
Closest Hydrogeological Data
Oil, gas or related wells

N

SITE NAME:	Middletown Housing Site	CLIENT:	ANALYTICAL ENVIRONMENTAL SERVICES
ADDRESS:	21000 Santa Clara Middletown CA 95461	CONTACT:	Kristen Miner
		INQUIRY #:	5804415.2s
LAT/LONG:	38.755914 / 122.620757	DATE:	September 26, 2019 3:51 pm

Copyright © 2019 EDR, Inc. © 2015 TomTom Rel. 2015.

Map ID Direction Distance Elevation	Database	EDR ID Number
1 **ENE** **1/4 - 1/2 Mile** **Lower**	**CA WELLS**	**10385**

Seq:	10385	Prim sta c:	11N/07W-34R02 M
Frds no:	1710013002	County:	17
District:	03	User id:	RXR
System no:	1710013	Water type:	G
Source nam:	WELL 01 (BIG CANYON) - STANDBY	Station ty:	WELL/AMBNT/MUN/INTAKE
Latitude:	384528.0	Longitude:	1223651.0
Precision:	3	Status:	SR
Comment 1:	HWY 29 TO HWY 175 WEST. GO 3 BLOCKS TO BIG CANYON RD. TURN RIGHT ON		
Comment 2:	BIG CANYON RD. GO 1/4 MI TO JUST BEFORE BRIDGE THAT CROSSES PUTAH		
Comment 3:	CREEK. DIRT DRIVEWAY IS ON THE LEFT ACROSS FROM HIGH SCHOOL. WELL IS		
Comment 4:	AT END OF DRIVEWAY.	Comment 5:	Not Reported
Comment 6:	Not Reported	Comment 7:	REVISED 01/13/89

System no:	1710013	System nam:	Callayomi County Water District
Hqname:	Not Reported	Address:	P.O. BOX 623
City:	Middletown	State:	CA
Zip:	95461	Zip ext:	Not Reported
Pop serv:	750	Connection:	294
Area serve:	Not Reported		

Sample date:	16-OCT-12	Finding:	3.
Chemical:	COLOR	Report units:	UNITS
Dlr:	0.		
Sample date:	16-OCT-12	Finding:	1.94
Chemical:	GROSS ALPHA COUNTING ERROR	Report units:	PCI/L
Dlr:	0.		
Sample date:	16-OCT-12	Finding:	1.2
Chemical:	ODOR THRESHOLD @ 60 C	Report units:	TON
Dlr:	1.		
Sample date:	16-OCT-12	Finding:	430.
Chemical:	SPECIFIC CONDUCTANCE	Report units:	US
Dlr:	0.		
Sample date:	16-OCT-12	Finding:	7.9
Chemical:	PH, LABORATORY	Report units:	Not Reported
Dlr:	0.		
Sample date:	16-OCT-12	Finding:	220.
Chemical:	ALKALINITY (TOTAL) AS CACO3	Report units:	MG/L
Dlr:	0.		
Sample date:	16-OCT-12	Finding:	270.
Chemical:	BICARBONATE ALKALINITY	Report units:	MG/L
Dlr:	0.		
Sample date:	16-OCT-12	Finding:	150.
Chemical:	HARDNESS (TOTAL) AS CACO3	Report units:	MG/L
Dlr:	0.		
Sample date:	16-OCT-12	Finding:	8.9
Chemical:	CALCIUM	Report units:	MG/L
Dlr:	0.		

Sample date:	16-OCT-12	Finding:	32.
Chemical:	MAGNESIUM	Report units:	MG/L
Dlr:	0.		
Sample date:	16-OCT-12	Finding:	35.
Chemical:	SODIUM	Report units:	MG/L
Dlr:	0.		
Sample date:	16-OCT-12	Finding:	7.4
Chemical:	CHLORIDE	Report units:	MG/L
Dlr:	0.		
Sample date:	16-OCT-12	Finding:	0.19
Chemical:	FLUORIDE (F) (NATURAL-SOURCE)	Report units:	MG/L
Dlr:	0.1		
Sample date:	16-OCT-12	Finding:	240.
Chemical:	BARIUM	Report units:	UG/L
Dlr:	100.		
Sample date:	16-OCT-12	Finding:	2.6
Chemical:	CHROMIUM (TOTAL)	Report units:	UG/L
Dlr:	10.		
Sample date:	16-OCT-12	Finding:	3200.
Chemical:	IRON	Report units:	UG/L
Dlr:	100.		
Sample date:	16-OCT-12	Finding:	73.
Chemical:	MANGANESE	Report units:	UG/L
Dlr:	20.		
Sample date:	16-OCT-12	Finding:	32.
Chemical:	NICKEL	Report units:	UG/L
Dlr:	10.		
Sample date:	16-OCT-12	Finding:	570.
Chemical:	ALUMINUM	Report units:	UG/L
Dlr:	50.		
Sample date:	16-OCT-12	Finding:	270.
Chemical:	TOTAL DISSOLVED SOLIDS	Report units:	MG/L
Dlr:	0.		
Sample date:	16-OCT-12	Finding:	6.2
Chemical:	TURBIDITY, LABORATORY	Report units:	NTU
Dlr:	0.1		
Sample date:	16-OCT-12	Finding:	11.6
Chemical:	AGGRSSIVE INDEX (CORROSIVITY)	Report units:	Not Reported
Dlr:	0.		
Sample date:	28-JUN-12	Finding:	2.39
Chemical:	GROSS ALPHA COUNTING ERROR	Report units:	PCI/L
Dlr:	0.		

Map ID Direction Distance Elevation	Database	EDR ID Number
2 **SE** **1/4 - 1/2 Mile** **Higher**	**FRDS PWS**	**CA1700679**

Epa region:	09	State:	CA
Pwsid:	CA1700679	Pwsname:	FRITZ'S PLACE
Cityserved:	Not Reported	Stateserved:	CA
Zipserved:	Not Reported	Fipscounty:	06033
Status:	Closed	Retpopsrvd:	100
Pwssvcconn:	1	Psource longname:	Groundwater
Pwstype:	TNCWS	Owner:	Private
Contact:	FRITZ'S PLACE	Contactorgname:	Not Reported
Contactphone:	Not Reported	Contactaddress1:	FRITZ'S PLACE
Contactaddress2:	20763 ST HELENA AVE	Contactcity:	MIDDLETOWN
Contactstate:	CA	Contactzip:	95461
Pwsactivitycode:	N		
PWS ID:	CA1700679	PWS type:	System Owner/Responsible Party
PWS name:	FRITZ'S PLACE	PWS address:	Not Reported
PWS city:	MIDDLETOWN	PWS state:	CA
PWS zip:	95461	PWS ID:	CA1700679
Activity status:	Active	Date system activated:	8703
Date system deactivated:	Not Reported	Retail population:	00000100
System name:	FRITZ'S PLACE	System address:	FRITZ'S PLACE
System address:	20763 ST HELENA AVE	System city:	MIDDLETOWN
System state:	CA	System zip:	95461
Population served:	Under 101 Persons	Treatment:	Untreated
Latitude:	384509	Longitude:	1223650

---

3 **SSE** **1/4 - 1/2 Mile** **Higher**	**CA WELLS**	**CADWR8000039022**

State Well #:	10N07W03B002M	Station ID:	13806
Well Name:	Not Reported	Well Use:	Residential
Well Type:	Unknown	Well Depth:	0
Basin Name:	Collayomi Valley	Well Completion Rpt #:	Not Reported

---

4 **SE** **1/4 - 1/2 Mile** **Higher**	**CA WELLS**	**CADWR8000039027**

State Well #:	10N07W03A002M	Station ID:	48705
Well Name:	10N07W03A002M	Well Use:	Other
Well Type:	Single Well	Well Depth:	108
Basin Name:	Collayomi Valley	Well Completion Rpt #:	Not Reported

Map ID Direction Distance Elevation	Database	EDR ID Number
5 **NNE** **1/2 - 1 Mile** **Lower**	**CA WELLS**	**CADWR8000039073**

State Well #:	11N07W34K001M	Station ID:	29741
Well Name:	Not Reported	Well Use:	Residential
Well Type:	Unknown	Well Depth:	0
Basin Name:	Collayomi Valley	Well Completion Rpt #:	NONE

---

6 **NW** **1/2 - 1 Mile** **Higher**	**CA WELLS**	**CADWR8000039064**

State Well #:	11N07W33J002M	Station ID:	12085
Well Name:	11N-07W-33J2	Well Use:	Residential
Well Type:	Unknown	Well Depth:	0
Basin Name:	Collayomi Valley	Well Completion Rpt #:	NONE

---

7 **ENE** **1/2 - 1 Mile** **Lower**	**FED USGS**	**USGS40000190127**

Organization ID:	USGS-CA		
Organization Name:	USGS California Water Science Center		
Monitor Location:	011N007W35M001M	Type:	Well
Description:	Not Reported	HUC:	18020117
Drainage Area:	Not Reported	Drainage Area Units:	Not Reported
Contrib Drainage Area:	Not Reported	Contrib Drainage Area Unts:	Not Reported
Aquifer:	California Coastal Basin aquifers		
Formation Type:	Not Reported	Aquifer Type:	Not Reported
Construction Date:	19760830	Well Depth:	283
Well Depth Units:	ft	Well Hole Depth:	283
Well Hole Depth Units:	ft		

---

8 **South** **1/2 - 1 Mile** **Higher**	**CA WELLS**	**CADWR8000039004**

State Well #:	10N07W03L004M	Station ID:	13807
Well Name:	10N-07W-03L4	Well Use:	Irrigation
Well Type:	Unknown	Well Depth:	0
Basin Name:	Collayomi Valley	Well Completion Rpt #:	NONE

Map ID Direction Distance Elevation		Database	EDR ID Number
9 **ENE** **1/2 - 1 Mile** **Lower**		**CA WELLS**	**51**

Seq:	51	Prim sta c:	017/013-001
Frds no:	1710013001	County:	17
District:	03	User id:	RXR
System no:	1710013	Water type:	G
Source nam:	DIAMOND WELL	Station ty:	WELL/AMBNT/MUN/INTAKE
Latitude:	384549.4	Longitude:	1223618.2
Precision:	3	Status:	AR
Comment 1:	WELL ON THE DIAMOND D RANCH, ON BIG CANYON RD., CONNECTED TO THE CALLA		
Comment 2:	YOMI CWD SYSTEM.	Comment 3:	Not Reported
Comment 4:	Not Reported	Comment 5:	Not Reported
Comment 6:	Not Reported	Comment 7:	Not Reported

System no:	1710013	System nam:	Callayomi County Water District
Hqname:	Not Reported	Address:	P.O. BOX 623
City:	Middletown	State:	CA
Zip:	95461	Zip ext:	Not Reported
Pop serv:	750	Connection:	294
Area serve:	Not Reported		

Sample date:	25-JAN-18	Finding:	0.96
Chemical:	NITRATE (AS N)	Report units:	MG/L
Dlr:	0.4		
Sample date:	21-FEB-17	Finding:	0.54
Chemical:	NITRATE (AS N)	Report units:	MG/L
Dlr:	0.4		
Sample date:	16-FEB-16	Finding:	5.
Chemical:	COLOR	Report units:	UNITS
Dlr:	0.		
Sample date:	16-FEB-16	Finding:	440.
Chemical:	SPECIFIC CONDUCTANCE	Report units:	US
Dlr:	0.		
Sample date:	16-FEB-16	Finding:	7.5
Chemical:	PH, LABORATORY	Report units:	Not Reported
Dlr:	0.		
Sample date:	16-FEB-16	Finding:	210.
Chemical:	ALKALINITY (TOTAL) AS CACO3	Report units:	MG/L
Dlr:	0.		
Sample date:	16-FEB-16	Finding:	260.
Chemical:	BICARBONATE ALKALINITY	Report units:	MG/L
Dlr:	0.		
Sample date:	16-FEB-16	Finding:	130.
Chemical:	HARDNESS (TOTAL) AS CACO3	Report units:	MG/L
Dlr:	0.		
Sample date:	16-FEB-16	Finding:	8.9
Chemical:	CALCIUM	Report units:	MG/L
Dlr:	0.		

Sample date:	16-FEB-16	Finding:	27.
Chemical:	MAGNESIUM	Report units:	MG/L
Dlr:	0.		
Sample date:	16-FEB-16	Finding:	44.
Chemical:	SODIUM	Report units:	MG/L
Dlr:	0.		
Sample date:	16-FEB-16	Finding:	12.
Chemical:	CHLORIDE	Report units:	MG/L
Dlr:	0.		
Sample date:	16-FEB-16	Finding:	3.
Chemical:	SULFATE	Report units:	MG/L
Dlr:	0.5		
Sample date:	16-FEB-16	Finding:	0.19
Chemical:	FLUORIDE (F) (NATURAL-SOURCE)	Report units:	MG/L
Dlr:	0.1		
Sample date:	16-FEB-16	Finding:	490.
Chemical:	BARIUM	Report units:	UG/L
Dlr:	100.		
Sample date:	16-FEB-16	Finding:	280.
Chemical:	TOTAL DISSOLVED SOLIDS	Report units:	MG/L
Dlr:	0.		
Sample date:	16-FEB-16	Finding:	0.2
Chemical:	TURBIDITY, LABORATORY	Report units:	NTU
Dlr:	0.1		
Sample date:	16-FEB-16	Finding:	11.2
Chemical:	AGGRSSIVE INDEX (CORROSIVITY)	Report units:	Not Reported
Dlr:	0.		
Sample date:	16-FEB-16	Finding:	5.6e-002
Chemical:	GROSS ALPHA	Report units:	PCI/L
Dlr:	3.		
Sample date:	16-FEB-16	Finding:	0.926
Chemical:	GROSS ALPHA COUNTING ERROR	Report units:	PCI/L
Dlr:	0.		
Sample date:	16-FEB-16	Finding:	1.52
Chemical:	GROSS ALPHA MDA95	Report units:	PCI/L
Dlr:	0.		
Sample date:	16-FEB-16	Finding:	1.2
Chemical:	CHLOROFORM (THM)	Report units:	UG/L
Dlr:	1.		
Sample date:	16-FEB-16	Finding:	5.2
Chemical:	CHLOROMETHANE	Report units:	UG/L
Dlr:	0.5		
Sample date:	16-FEB-16	Finding:	3.72
Chemical:	TOTAL TRIHALOMETHANES	Report units:	UG/L
Dlr:	0.		
Sample date:	04-FEB-16	Finding:	1.4
Chemical:	NITRATE (AS N)	Report units:	MG/L

Dlr:	0.4		
Sample date:	22-JAN-15	Finding:	3.2
Chemical:	NITRATE (AS NO3)	Report units:	MG/L
Dlr:	2.		
Sample date:	12-FEB-13	Finding:	210.
Chemical:	ALKALINITY (TOTAL) AS CACO3	Report units:	MG/L
Dlr:	0.		
Sample date:	12-FEB-13	Finding:	260.
Chemical:	BICARBONATE ALKALINITY	Report units:	MG/L
Dlr:	0.		
Sample date:	12-FEB-13	Finding:	130.
Chemical:	HARDNESS (TOTAL) AS CACO3	Report units:	MG/L
Dlr:	0.		
Sample date:	12-FEB-13	Finding:	8.4
Chemical:	CALCIUM	Report units:	MG/L
Dlr:	0.		
Sample date:	12-FEB-13	Finding:	27.
Chemical:	MAGNESIUM	Report units:	MG/L
Dlr:	0.		
Sample date:	12-FEB-13	Finding:	36.
Chemical:	SODIUM	Report units:	MG/L
Dlr:	0.		
Sample date:	12-FEB-13	Finding:	3.4
Chemical:	SULFATE	Report units:	MG/L
Dlr:	0.5		
Sample date:	12-FEB-13	Finding:	0.18
Chemical:	FLUORIDE (F) (NATURAL-SOURCE)	Report units:	MG/L
Dlr:	0.1		
Sample date:	12-FEB-13	Finding:	190.
Chemical:	BARIUM	Report units:	UG/L
Dlr:	100.		
Sample date:	12-FEB-13	Finding:	15.
Chemical:	NICKEL	Report units:	UG/L
Dlr:	10.		
Sample date:	12-FEB-13	Finding:	270.
Chemical:	TOTAL DISSOLVED SOLIDS	Report units:	MG/L
Dlr:	0.		
Sample date:	12-FEB-13	Finding:	4.7
Chemical:	NITRATE (AS NO3)	Report units:	MG/L
Dlr:	2.		
Sample date:	12-FEB-13	Finding:	0.25
Chemical:	TURBIDITY, LABORATORY	Report units:	NTU
Dlr:	0.1		
Sample date:	12-FEB-13	Finding:	11.3
Chemical:	AGGRSSIVE INDEX (CORROSIVITY)	Report units:	Not Reported
Dlr:	0.		

GEOCHECK® - PHYSICAL SETTING SOURCE MAP FINDINGS

Sample date:	12-FEB-13	Finding:	0.82
Chemical:	GROSS ALPHA COUNTING ERROR	Report units:	PCI/L
Dlr:	0.		
Sample date:	12-FEB-13	Finding:	7.7
Chemical:	PH, LABORATORY	Report units:	Not Reported
Dlr:	0.		
Sample date:	12-FEB-13	Finding:	410.
Chemical:	SPECIFIC CONDUCTANCE	Report units:	US
Dlr:	0.		
Sample date:	12-FEB-13	Finding:	1.2
Chemical:	ODOR THRESHOLD @ 60 C	Report units:	TON
Dlr:	1.		
Sample date:	12-FEB-13	Finding:	5.
Chemical:	COLOR	Report units:	UNITS
Dlr:	0.		
Sample date:	12-FEB-13	Finding:	6.1
Chemical:	CHLORIDE	Report units:	MG/L
Dlr:	0.		
Sample date:	20-SEP-12	Finding:	170.
Chemical:	IRON	Report units:	UG/L
Dlr:	100.		
Sample date:	07-FEB-12	Finding:	5.5
Chemical:	NITRATE (AS NO3)	Report units:	MG/L
Dlr:	2.		

GEOCHECK® - PHYSICAL SETTING SOURCE MAP FINDINGS
RADON

AREA RADON INFORMATION

State Database: CA Radon

Radon Test Results

Zipcode	Num Tests	> 4 pCi/L
95461	4	0

Federal EPA Radon Zone for LAKE County: 3

Note: Zone 1 indoor average level > 4 pCi/L.
: Zone 2 indoor average level >= 2 pCi/L and <= 4 pCi/L.
: Zone 3 indoor average level < 2 pCi/L.

Federal Area Radon Information for Zip Code: 95461

Number of sites tested: 2

Area	Average Activity	% <4 pCi/L	% 4-20 pCi/L	% >20 pCi/L
Living Area - 1st Floor	0.700 pCi/L	100%	0%	0%
Living Area - 2nd Floor	Not Reported	Not Reported	Not Reported	Not Reported
Basement	Not Reported	Not Reported	Not Reported	Not Reported

PHYSICAL SETTING SOURCE RECORDS SEARCHED

TOPOGRAPHIC INFORMATION

USGS 7.5' Digital Elevation Model (DEM)
Source: United States Geologic Survey
EDR acquired the USGS 7.5' Digital Elevation Model in 2002 and updated it in 2006. The 7.5 minute DEM corresponds to the USGS 1:24,000- and 1:25,000-scale topographic quadrangle maps. The DEM provides elevation data with consistent elevation units and projection.

Current USGS 7.5 Minute Topographic Map
Source: U.S. Geological Survey

HYDROLOGIC INFORMATION

Flood Zone Data: This data was obtained from the Federal Emergency Management Agency (FEMA). It depicts 100-year and 500-year flood zones as defined by FEMA. It includes the National Flood Hazard Layer (NFHL) which incorporates Flood Insurance Rate Map (FIRM) data and Q3 data from FEMA in areas not covered by NFHL.
Source: FEMA
Telephone: 877-336-2627
Date of Government Version: 2003, 2015

NWI: National Wetlands Inventory. This data, available in select counties across the country, was obtained by EDR in 2002, 2005 and 2010 from the U.S. Fish and Wildlife Service.

State Wetlands Data: Wetland Inventory
Source: Department of Fish and Wildlife
Telephone: 916-445-0411

HYDROGEOLOGIC INFORMATION

AQUIFLOW[R] Information System
Source: EDR proprietary database of groundwater flow information
EDR has developed the AQUIFLOW Information System (AIS) to provide data on the general direction of groundwater flow at specific points. EDR has reviewed reports submitted to regulatory authorities at select sites and has extracted the date of the report, hydrogeologically determined groundwater flow direction and depth to water table information.

GEOLOGIC INFORMATION

Geologic Age and Rock Stratigraphic Unit
Source: P.G. Schruben, R.E. Arndt and W.J. Bawiec, Geology of the Conterminous U.S. at 1:2,500,000 Scale - A digital representation of the 1974 P.B. King and H.M. Beikman Map, USGS Digital Data Series DDS - 11 (1994).

STATSGO: State Soil Geographic Database
Source: Department of Agriculture, Natural Resources Conservation Service (NRCS)
The U.S. Department of Agriculture's (USDA) Natural Resources Conservation Service (NRCS) leads the national Conservation Soil Survey (NCSS) and is responsible for collecting, storing, maintaining and distributing soil survey information for privately owned lands in the United States. A soil map in a soil survey is a representation of soil patterns in a landscape. Soil maps for STATSGO are compiled by generalizing more detailed (SSURGO) soil survey maps.

SSURGO: Soil Survey Geographic Database
Source: Department of Agriculture, Natural Resources Conservation Service (NRCS)
Telephone: 800-672-5559
SSURGO is the most detailed level of mapping done by the Natural Resources Conservation Service, mapping scales generally range from 1:12,000 to 1:63,360. Field mapping methods using national standards are used to construct the soil maps in the Soil Survey Geographic (SSURGO) database. SSURGO digitizing duplicates the original soil survey maps. This level of mapping is designed for use by landowners, townships and county natural resource planning and management.

PHYSICAL SETTING SOURCE RECORDS SEARCHED

LOCAL / REGIONAL WATER AGENCY RECORDS

FEDERAL WATER WELLS

PWS: Public Water Systems
Source: EPA/Office of Drinking Water
Telephone: 202-564-3750
Public Water System data from the Federal Reporting Data System. A PWS is any water system which provides water to at least 25 people for at least 60 days annually. PWSs provide water from wells, rivers and other sources.

PWS ENF: Public Water Systems Violation and Enforcement Data
Source: EPA/Office of Drinking Water
Telephone: 202-564-3750
Violation and Enforcement data for Public Water Systems from the Safe Drinking Water Information System (SDWIS) after August 1995. Prior to August 1995, the data came from the Federal Reporting Data System (FRDS).

USGS Water Wells: USGS National Water Inventory System (NWIS)
This database contains descriptive information on sites where the USGS collects or has collected data on surface water and/or groundwater. The groundwater data includes information on wells, springs, and other sources of groundwater.

STATE RECORDS

Water Well Database
Source: Department of Water Resources
Telephone: 916-651-9648

California Drinking Water Quality Database
Source: Department of Public Health
Telephone: 916-324-2319
The database includes all drinking water compliance and special studies monitoring for the state of California since 1984. It consists of over 3,200,000 individual analyses along with well and water system information.

OTHER STATE DATABASE INFORMATION

California Oil and Gas Well Locations
Source: Department of Conservation
Telephone: 916-323-1779
Oil and Gas well locations in the state.

California Earthquake Fault Lines
Source: California Division of Mines and Geology
The fault lines displayed on EDR's Topographic map are digitized quaternary fault lines prepared in 1975 by the United State Geological Survey. Additional information (also from 1975) regarding activity at specific fault lines comes from California's Preliminary Fault Activity Map prepared by the California Division of Mines and Geology.

RADON

State Database: CA Radon
Source: Department of Public Health
Telephone: 916-210-8558
Radon Database for California

Area Radon Information
Source: USGS
Telephone: 703-356-4020
The National Radon Database has been developed by the U.S. Environmental Protection Agency (USEPA) and is a compilation of the EPA/State Residential Radon Survey and the National Residential Radon Survey. The study covers the years 1986 - 1992. Where necessary data has been supplemented by information collected at private sources such as universities and research institutions.

PHYSICAL SETTING SOURCE RECORDS SEARCHED

EPA Radon Zones
Source: EPA
Telephone: 703-356-4020
Sections 307 & 309 of IRAA directed EPA to list and identify areas of U.S. with the potential for elevated indoor radon levels.

OTHER

Airport Landing Facilities: Private and public use landing facilities
Source: Federal Aviation Administration, 800-457-6656

Epicenters: World earthquake epicenters, Richter 5 or greater
Source: Department of Commerce, National Oceanic and Atmospheric Administration

California Earthquake Fault Lines: The fault lines displayed on EDR's Topographic map are digitized quaternary fault lines, prepared in 1975 by the United State Geological Survey. Additional information (also from 1975) regarding activity at specific fault lines comes from California's Preliminary Fault Activity Map prepared by the California Division of Mines and Geology.

STREET AND ADDRESS INFORMATION

© 2015 TomTom North America, Inc. All rights reserved. This material is proprietary and the subject of copyright protection and other intellectual property rights owned by or licensed to Tele Atlas North America, Inc. The use of this material is subject to the terms of a license agreement. You will be held liable for any unauthorized copying or disclosure of this material.

Off-Site Infrastructure Improvement Areas
APN 014-430-07
Middletown, CA 95461

Inquiry Number: 5820451.1s
October 09, 2019

EDR Area / Corridor Report

6 Armstrong Road, 4th floor
Shelton, CT 06484
Toll Free: 800.352.0050
www.edrnet.com

TABLE OF CONTENTS

SECTION	PAGE
Executive Summary	ES1
Mapped Sites Summary	2
Key Map	2
Map Findings Summary	3
Focus Maps	7
Map Findings	27
Orphan Summary	OR-1
Government Records Searched/Data Currency Tracking	GR-1

Thank you for your business.
Please contact EDR at 1-800-352-0050
with any questions or comments.

Disclaimer - Copyright and Trademark Notice

This Report contains certain information obtained from a variety of public and other sources reasonably available to Environmental Data Resources, Inc. It cannot be concluded from this Report that coverage information for the target and surrounding properties does not exist from other sources. **NO WARRANTY EXPRESSED OR IMPLIED, IS MADE WHATSOEVER IN CONNECTION WITH THIS REPORT. ENVIRONMENTAL DATA RESOURCES, INC. SPECIFICALLY DISCLAIMS THE MAKING OF ANY SUCH WARRANTIES, INCLUDING WITHOUT LIMITATION, MERCHANTABILITY OR FITNESS FOR A PARTICULAR USE OR PURPOSE. ALL RISK IS ASSUMED BY THE USER. IN NO EVENT SHALL ENVIRONMENTAL DATA RESOURCES, INC. BE LIABLE TO ANYONE, WHETHER ARISING OUT OF ERRORS OR OMISSIONS, NEGLIGENCE, ACCIDENT OR ANY OTHER CAUSE, FOR ANY LOSS OF DAMAGE, INCLUDING, WITHOUT LIMITATION, SPECIAL, INCIDENTAL, CONSEQUENTIAL, OR EXEMPLARY DAMAGES. ANY LIABILITY ON THE PART OF ENVIRONMENTAL DATA RESOURCES, INC. IS STRICTLY LIMITED TO A REFUND OF THE AMOUNT PAID FOR THIS REPORT.** Purchaser accepts this Report "AS IS". Any analyses, estimates, ratings, environmental risk levels or risk codes provided in this Report are provided for illustrative purposes only, and are not intended to provide, nor should they be interpreted as providing any facts regarding, or prediction or forecast of, any environmental risk for any property. Only a Phase I Environmental Site Assessment performed by an environmental professional can provide information regarding the environmental risk for any property. Additionally, the information provided in this Report is not to be construed as legal advice.

Copyright 2019 by Environmental Data Resources, Inc. All rights reserved. Reproduction in any media or format, in whole or in part, of any report or map of Environmental Data Resources, Inc., or its affiliates, is prohibited without prior written permission.

EDR and its logos (including Sanborn and Sanborn Map) are trademarks of Environmental Data Resources, Inc. or its affiliates. All other trademarks used herein are the property of their respective owners.

EXECUTIVE SUMMARY

A search of available environmental records was conducted by Environmental Data Resources, Inc (EDR). The report was designed to assist parties seeking to meet the search requirements of EPA's Standards and Practices for All Appropriate Inquiries (40 CFR Part 312), the ASTM Standard Practice for Environmental Site Assessments (E 1527-13), the ASTM Standard Practice for Environmental Site Assessments for Forestland or Rural Property (E 2247-16), the ASTM Standard Practice for Limited Environmental Due Diligence: Transaction Screen Process (E 1528-14) or custom requirements developed for the evaluation of environmental risk associated with a parcel of real estate.

SUBJECT PROPERTY INFORMATION

ADDRESS

APN 014-430-07
MIDDLETOWN, CA 95461

TARGET PROPERTY SEARCH RESULTS

The Target Property was identified in the following databases.

Page Numbers and Map Identifcations refer to the EDR Area/Corridor Report where detailed data on individual sites can be reviewed.

Sites listed in ***bold italics*** are in multiple databases.

ADDITIONAL ENVIRONMENTAL RECORDS

Records of Emergency Release Reports

CHMIRS: California Hazardous Material Incident Report System

A review of the CHMIRS list, as provided by EDR, and dated 05/15/2019 has revealed that there is 1 CHMIRS site within the requested target property.

Site	Address	Map ID / Focus Map(s)	Page
Not reported OES Incident Number: 8-3293	19020 BUTTS CANYON R	2 / 6	26

Other Ascertainable Records

HIST CORTESE: Hazardous Waste & Substance Site List

A review of the HIST CORTESE list, as provided by EDR, and dated 04/01/2001 has revealed that there is 1 HIST CORTESE site within the requested target property.

Site	Address	Map ID / Focus Map(s)	Page
MIDDLETOWN SCHOOL DI Reg Id: 170065	11710 BUTTS CNYN	1 / 1	26

EXECUTIVE SUMMARY

SURROUNDING SITES: SEARCH RESULTS

Surrounding sites were identified in the following databases.

Page Numbers and Map Identifcations refer to the EDR Area/Corridor Report where detailed data on individual sites can be reviewed.

Sites listed in ***bold italics*** are in multiple databases.

Unmappable (orphan) sites are not considered in the foregoing analysis.

STANDARD ENVIRONMENTAL RECORDS

Federal CERCLIS NFRAP site list

SEMS-ARCHIVE: Superfund Enterprise Management System Archive

A review of the SEMS-ARCHIVE list, as provided by EDR, and dated 07/19/2019 has revealed that there is 1 SEMS-ARCHIVE site within approximately 0.5 miles of the requested target property.

Site	Address	Direction / Distance	Map ID / Focus Map(s)	Page
GEOTHERMAL INDUSTRIE Site ID: 0901692 EPA Id: CAD098080484	***BUTTS CANYON RD***	***NE 1/4 - 1/2 (0.473 mi.)***	***D16 / 6***	***51***

Federal RCRA CORRACTS facilities list

CORRACTS: Corrective Action Report

A review of the CORRACTS list, as provided by EDR, and dated 03/25/2019 has revealed that there is 1 CORRACTS site within approximately1 mile of the requested target property.

Site	Address	Direction / Distance	Map ID / Focus Map(s)	Page
GEOTHERMAL INDUSTRIE EPA ID:: CAD098080484	***BUTTS CANYON RD***	***NE 1/4 - 1/2 (0.473 mi.)***	***D16 / 6***	***51***

Federal RCRA non-CORRACTS TSD facilities list

RCRA-TSDF: RCRA - Treatment, Storage and Disposal

A review of the RCRA-TSDF list, as provided by EDR, and dated 03/25/2019 has revealed that there is 1 RCRA-TSDF site within approximately 0.5 miles of the requested target property.

Site	Address	Direction / Distance	Map ID / Focus Map(s)	Page
GEOTHERMAL INDUSTRIE EPA ID:: CAD098080484	***BUTTS CANYON RD***	***NE 1/4 - 1/2 (0.473 mi.)***	***D16 / 6***	***51***

EXECUTIVE SUMMARY

State- and tribal - equivalent CERCLIS

ENVIROSTOR: EnviroStor Database

A review of the ENVIROSTOR list, as provided by EDR, and dated 07/29/2019 has revealed that there are 4 ENVIROSTOR sites within approximately1 mile of the requested target property.

Site	Address	Direction / Distance	Map ID / Focus Map(s)	Page
GEOTHERMAL, INC Status: Refer: RWQCB Facility Id: 17490002	19020 BUTTS CANYON R	NE 1/4 - 1/2 (0.473 mi.)	D19 / 6	97
GEOTHERMAL INC Status: Refer: RWQCB Facility Id: 80001735	***19020 BUTTS CANYON R***	***NE 1/4 - 1/2 (0.473 mi.)***	***D21 / 6***	***99***
NEW MINNIE CANNON EL Status: No Further Action Facility Id: 60001113	***20771 & 20931 BIG CA***	***W 1/2 - 1 (0.509 mi.)***	***22 / 1***	***102***
REDBUD COMMUNITY HOS Status: No Action Required Facility Id: 17800001	21268 CALISTOGA STRE	SW 1/2 - 1 (0.750 mi.)	23 / 4	105

State and tribal landfill and/or solid waste disposal site lists

SWF/LF: Solid Waste Information System

A review of the SWF/LF list, as provided by EDR, has revealed that there is 1 SWF/LF site within approximately 0.5 miles of the requested target property.

Site	Address	Direction / Distance	Map ID / Focus Map(s)	Page
MIDDLETOWN DUMP SITE Database: SWF/LF (SWIS), Date of Government Version: 05/13/2019 Facility ID: 17-CR-0004 Operational Status: Closed Regulation Status: Unpermitted	***19355 STATE HWY 29 @***	***NNE 0 - 1/8 (0.057 mi.)***	***C13 / 1***	***47***

State and tribal leaking storage tank lists

LUST: Geotracker's Leaking Underground Fuel Tank Report

A review of the LUST list, as provided by EDR, has revealed that there are 4 LUST sites within approximately 0.5 miles of the requested target property.

Site	Address	Direction / Distance	Map ID / Focus Map(s)	Page
MIDDLETOWN SCHOOL DI Database: LUST REG 5, Date of Government Version: 07/01/2008 Database: LUST, Date of Government Version: 06/10/2019 Status: Completed - Case Closed Status: Case Closed	***11710 BUTTS CANYON R***	***0 - 1/8 (0.001 mi.)***	***3 / 5***	***27***

Global Id: T0603300045

MIDDLETOWN ENTERPRIS	***18975 BUTTS CANYON R***	***SW 0 - 1/8 (0.007 mi.)***	***A4 / 9***	***29***

Database: LUST, Date of Government Version: 06/10/2019
Status: Completed - Case Closed
Global Id: T0603300046

MIDDLETOWN AIR STRIP	***18975 BUTTS CNYN***	***SW 0 - 1/8 (0.007 mi.)***	***A5 / 9***	***33***

Database: LUST REG 5, Date of Government Version: 07/01/2008
Status: Case Closed

JOLLY KONE RESTAURAN	***21010 HIGHWAY 29***	***WSW 1/4 - 1/2 (0.432 mi.)***	***14 / 1***	***49***

Database: LUST, Date of Government Version: 06/10/2019
Status: Completed - Case Closed
Global Id: T10000008192

State and tribal registered storage tank lists

AST: Aboveground Petroleum Storage Tank Facilities

A review of the AST list, as provided by EDR, has revealed that there are 2 AST sites within approximately 0.25 miles of the requested target property.

Site	Address	Direction / Distance	Map ID / Focus Map(s)	Page
MIDDLETOWN USD BUS Y	17110 BUTTS CANYON R	NE 0 - 1/8 (0.013 mi.)	B7 / 5	35
Database: AST, Date of Government Version: 07/06/2016				
MIDDLETOWN USD - BUS	17110 BUTTS CANYON R	NE 0 - 1/8 (0.013 mi.)	B9 / 5	39
Database: AST, Date of Government Version: 07/06/2016				

ADDITIONAL ENVIRONMENTAL RECORDS

Local Lists of Landfill / Solid Waste Disposal Sites

WMUDS/SWAT: Waste Management Unit Database

A review of the WMUDS/SWAT list, as provided by EDR, and dated 04/01/2000 has revealed that there is 1 WMUDS/SWAT site within approximately 0.5 miles of the requested target property.

Site	Address	Direction / Distance	Map ID / Focus Map(s)	Page
BUTTS CANYON RD. FAC	***19020 BUTTS CANYON R***	***NE 1/4 - 1/2 (0.473 mi.)***	***D18 / 6***	***89***

Local Lists of Hazardous waste / Contaminated Sites

Toxic Pits: Toxic Pits Cleanup Act Sites

A review of the Toxic Pits list, as provided by EDR, and dated 07/01/1995 has revealed that there is 1 Toxic Pits site within approximately1 mile of the requested target property.

EXECUTIVE SUMMARY

Site	Address	Direction / Distance	Map ID / Focus Map(s)	Page
GEOTHERMAL, BUTTS CA Closure Date: 06/30/93 Task #: 85017 Status: CLOSED	19020 BUTTS CANYON R	NE 1/4 - 1/2 (0.473 mi.)	D15 / 6	51

CERS HAZ WASTE: CERS HAZ WASTE

A review of the CERS HAZ WASTE list, as provided by EDR, and dated 08/14/2019 has revealed that there are 2 CERS HAZ WASTE sites within approximately 0.25 miles of the requested target property.

Site	Address	Direction / Distance	Map ID / Focus Map(s)	Page
MIDDLETOWN USD - BUS	***17110 BUTTS CANYON R***	***NE 0 - 1/8 (0.013 mi.)***	***B8 / 5***	***36***
BURNS ENTERPRISES	***19355 S. STATE HWY 2***	***NNE 0 - 1/8 (0.057 mi.)***	***C12 / 1***	***43***

Local Lists of Registered Storage Tanks

SWEEPS UST: SWEEPS UST Listing

A review of the SWEEPS UST list, as provided by EDR, and dated 06/01/1994 has revealed that there are 3 SWEEPS UST sites within approximately 0.25 miles of the requested target property.

Site	Address	Direction / Distance	Map ID / Focus Map(s)	Page
MIDDLETOWN ENTERPRIS Status: A Tank Status: A Comp Number: 51664	***18975 BUTTS CANYON R***	***SW 0 - 1/8 (0.007 mi.)***	***A4 / 9***	***29***
UP RANCH Status: A Tank Status: A Comp Number: 44562	***17525 BUTTS CANYON R***	***SSE 0 - 1/8 (0.011 mi.)***	***6 / 5***	***34***
MIDDLTOWN UNIFIED SC Status: A Comp Number: 115	***17110 BUTTS CANYON R***	***NE 0 - 1/8 (0.013 mi.)***	***B10 / 5***	***39***

HIST UST: Hazardous Substance Storage Container Database

A review of the HIST UST list, as provided by EDR, and dated 10/15/1990 has revealed that there are 2 HIST UST sites within approximately 0.25 miles of the requested target property.

Site	Address	Direction / Distance	Map ID / Focus Map(s)	Page
MIDDLETOWN ENTERPRIS Facility Id: 00000051664	***18975 BUTTS CANYON R***	***SW 0 - 1/8 (0.007 mi.)***	***A4 / 9***	***29***
UP RANCH Facility Id: 00000044562	***17525 BUTTS CANYON R***	***SSE 0 - 1/8 (0.011 mi.)***	***6 / 5***	***34***

EXECUTIVE SUMMARY

CERS TANKS: California Environmental Reporting System (CERS) Tanks

A review of the CERS TANKS list, as provided by EDR, and dated 08/14/2019 has revealed that there is 1 CERS TANKS site within approximately 0.25 miles of the requested target property.

Site	Address	Direction / Distance	Map ID / Focus Map(s)	Page
MIDDLETOWN USD - BUS	***17110 BUTTS CANYON R***	***NE 0 - 1/8 (0.013 mi.)***	***B8 / 5***	***36***

Other Ascertainable Records

RCRA NonGen / NLR: RCRA - Non Generators / No Longer Regulated

A review of the RCRA NonGen / NLR list, as provided by EDR, and dated 03/25/2019 has revealed that there is 1 RCRA NonGen / NLR site within approximately 0.25 miles of the requested target property.

Site	Address	Direction / Distance	Map ID / Focus Map(s)	Page
BURNS ENTERPRISES EPA ID:: CAL000324716	19355 S HWY 29	NNE 0 - 1/8 (0.057 mi.)	C11 / 1	41

Cortese: "Cortese" Hazardous Waste & Substances Sites List

A review of the Cortese list, as provided by EDR, and dated 06/24/2019 has revealed that there is 1 Cortese site within approximately 0.5 miles of the requested target property.

Site	Address	Direction / Distance	Map ID / Focus Map(s)	Page
BUTTS CANYON RD FACI	***19020 BUTTS CANYON***	***NE 1/4 - 1/2 (0.473 mi.)***	***D17 / 6***	***64***

CUPA Listings: CUPA Resources List

A review of the CUPA Listings list, as provided by EDR, has revealed that there are 2 CUPA Listings sites within approximately 0.25 miles of the requested target property.

Site	Address	Direction / Distance	Map ID / Focus Map(s)	Page
MIDDLTOWN UNIFIED SC Database: CUPA LAKE, Date of Government Version: 05/30/2019 Facility: FA0000437	***17110 BUTTS CANYON R***	***NE 0 - 1/8 (0.013 mi.)***	***B10 / 5***	***39***
BURNS ENTERPRISES Database: CUPA LAKE, Date of Government Version: 05/30/2019 Facility: FA0000027	***19355 S. STATE HWY 2***	***NNE 0 - 1/8 (0.057 mi.)***	***C12 / 1***	***43***

HIST CORTESE: Hazardous Waste & Substance Site List

A review of the HIST CORTESE list, as provided by EDR, and dated 04/01/2001 has revealed that there are 2 HIST CORTESE sites within approximately 0.5 miles of the requested target property.

Site	Address	Direction / Distance	Map ID / Focus Map(s)	Page
MIDDLETOWN AIR STRIP Reg Id: 170066	***18975 BUTTS CNYN***	***SW 0 - 1/8 (0.007 mi.)***	***A5 / 9***	***33***
BUTTS CANYON RD. FAC	19020 BUTTS CNYN	NE 1/4 - 1/2 (0.473 mi.)	D20 / 6	98

EXECUTIVE SUMMARY

Reg Id: 5A170304001

HWP: EnviroStor Permitted Facilities Listing

A review of the HWP list, as provided by EDR, and dated 05/20/2019 has revealed that there is 1 HWP site within approximately1 mile of the requested target property.

Site	Address	Direction / Distance	Map ID / Focus Map(s)	Page
GEOTHERMAL INC EPA Id: CAD098080484 Cleanup Status: CLOSED	***19020 BUTTS CANYON R***	***NE 1/4 - 1/2 (0.473 mi.)***	***D21 / 6***	***99***

MAPPED SITES SUMMARY

Target Property:
APN 014-430-07
MIDDLETOWN, CA 95461

MAP ID / FOCUS MAP	SITE NAME	ADDRESS	DATABASE ACRONYMS	DIST (ft. & mi.)		DIRECTION
1 / 1	MIDDLETOWN SCHOOL DI	11710 BUTTS CNYN	HIST CORTESE	TP		
2 / 6		19020 BUTTS CANYON R	CHMIRS	TP		
3 / 5	MIDDLETOWN SCHOOL DI	11710 BUTTS CANYON R	LUST, CERS	4	0.001	
A4 / 9	MIDDLETOWN ENTERPRIS	18975 BUTTS CANYON R	LUST, SWEEPS UST, HIST UST	39	0.007	SW
A5 / 9	MIDDLETOWN AIR STRIP	18975 BUTTS CNYN	LUST, HIST CORTESE, CERS	39	0.007	SW
6 / 5	UP RANCH	17525 BUTTS CANYON R	SWEEPS UST, HIST UST	59	0.011	SSE
B7 / 5	MIDDLETOWN USD BUS Y	17110 BUTTS CANYON R	AST	67	0.013	NE
B8 / 5	MIDDLETOWN USD - BUS	17110 BUTTS CANYON R	CERS HAZ WASTE, CERS TANKS, CERS	67	0.013	NE
B9 / 5	MIDDLETOWN USD - BUS	17110 BUTTS CANYON R	AST	67	0.013	NE
B10 / 5	MIDDLTOWN UNIFIED SC	17110 BUTTS CANYON R	SWEEPS UST, CUPA Listings	67	0.013	NE
C11 / 1	BURNS ENTERPRISES	19355 S HWY 29	RCRA NonGen / NLR	303	0.057	NNE
C12 / 1	BURNS ENTERPRISES	19355 S. STATE HWY 2	CERS HAZ WASTE, CUPA Listings, CERS	303	0.057	NNE
C13 / 1	MIDDLETOWN DUMP SITE	19355 STATE HWY 29 @	SWF/LF, CERS	303	0.057	NNE
14 / 1	JOLLY KONE RESTAURAN	21010 HIGHWAY 29	LUST, CERS	2279	0.432	WSW
D15 / 6	GEOTHERMAL, BUTTS CA	19020 BUTTS CANYON R	Toxic Pits	2500	0.473	NE
D16 / 6	GEOTHERMAL INDUSTRIE	BUTTS CANYON RD	SEMS-ARCHIVE, CORRACTS, RCRA-TSDF, RCRA	2500	0.473	NE
D17 / 6	BUTTS CANYON RD FACI	19020 BUTTS CANYON	LDS, Cortese, ENF, CIWQS, CERS	2500	0.473	NE
D18 / 6	BUTTS CANYON RD. FAC	19020 BUTTS CANYON R	WMUDS/SWAT, HAZNET, NPDES, WDS, CIWQS	2500	0.473	NE
D19 / 6	GEOTHERMAL, INC	19020 BUTTS CANYON R	ENVIROSTOR	2500	0.473	NE
D20 / 6	BUTTS CANYON RD. FAC	19020 BUTTS CNYN	HIST CORTESE	2500	0.473	NE
D21 / 6	GEOTHERMAL INC	19020 BUTTS CANYON R	ENVIROSTOR, HWP, CERS	2500	0.473	NE
22 / 1	NEW MINNIE CANNON EL	20771 & 20931 BIG CA	ENVIROSTOR, SCH	2686	0.509	West
23 / 4	REDBUD COMMUNITY HOS	21268 CALISTOGA STRE	ENVIROSTOR	3960	0.750	SW

Key Map - 5820451.1s

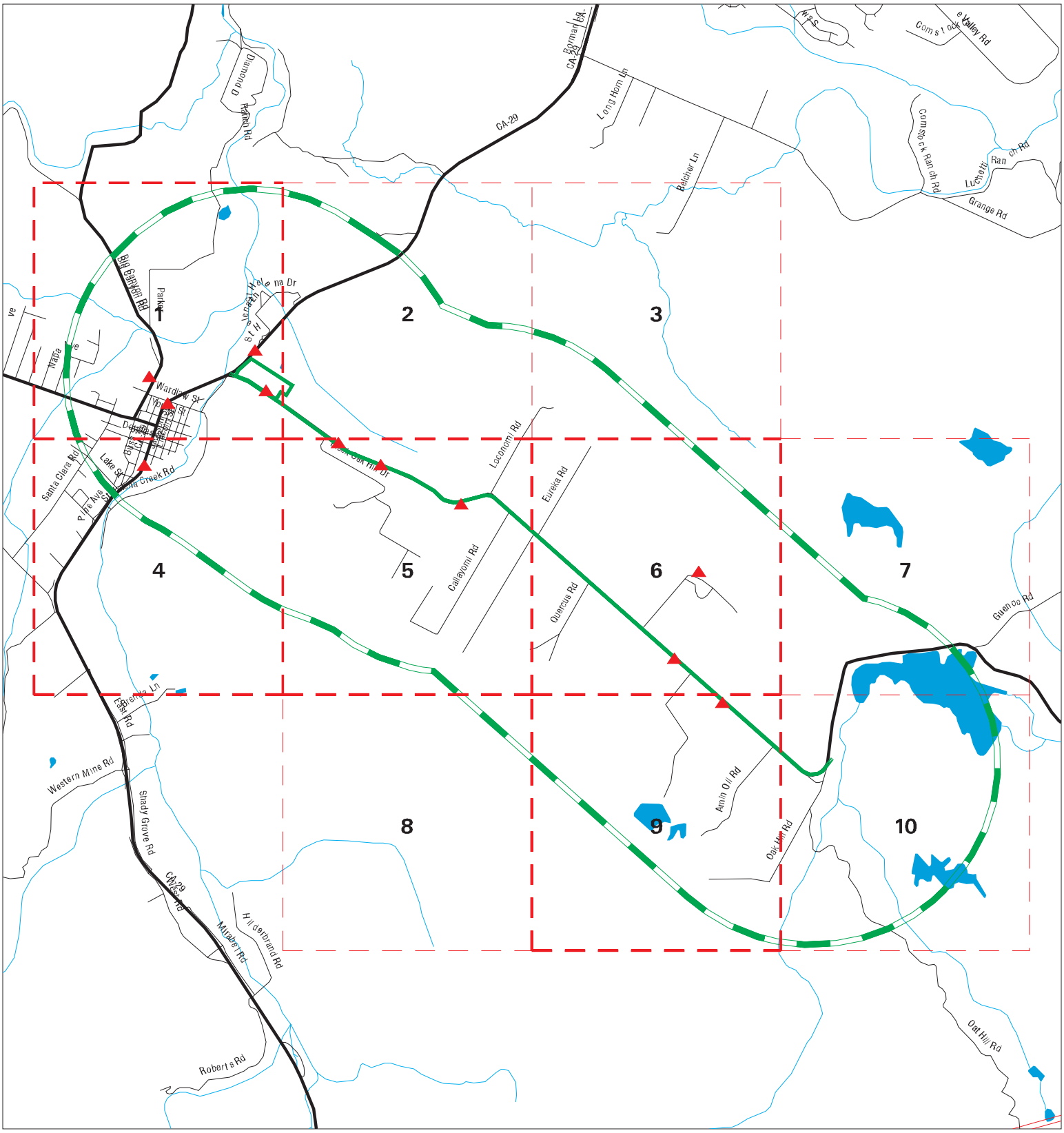

Sites	Focus Map - Sites	Indian Reservations BIA
Target Property	National Priority List Sites	
Search Buffer	Areas of Concern	
Focus Map - No Sites	Dept. Defense Sites	

0 1/2 1 Miles

SITE NAME: Off-Site Infrastructure Improvement Areas	CLIENT: ANALYTICAL ENVIRONMENTAL SERVICES
ADDRESS: APN 014-430-07	CONTACT: Kristin Miner
CITY/STATE: Middletown CA	INQUIRY #: 5820451.1s
ZIP: 95461	DATE: 10/09/19 12:58 PM

Copyright © 2019 EDR, Inc. © 2015 TomTom Rel. 2015.

MAP FINDINGS SUMMARY

Database	Search Distance (Miles)	Target Property	< 1/8	1/8 - 1/4	1/4 - 1/2	1/2 - 1	> 1	Total Plotted
STANDARD ENVIRONMENTAL RECORDS								
Federal NPL site list								
NPL	1.000		0	0	0	0	NR	0
Proposed NPL	1.000		0	0	0	0	NR	0
NPL LIENS	1.000		0	0	0	0	NR	0
Federal Delisted NPL site list								
Delisted NPL	1.000		0	0	0	0	NR	0
Federal CERCLIS list								
FEDERAL FACILITY	0.500		0	0	0	NR	NR	0
SEMS	0.500		0	0	0	NR	NR	0
Federal CERCLIS NFRAP site list								
SEMS-ARCHIVE	0.500		0	0	1	NR	NR	1
Federal RCRA CORRACTS facilities list								
CORRACTS	1.000		0	0	1	0	NR	1
Federal RCRA non-CORRACTS TSD facilities list								
RCRA-TSDF	0.500		0	0	1	NR	NR	1
Federal RCRA generators list								
RCRA-LQG	0.250		0	0	NR	NR	NR	0
RCRA-SQG	0.250		0	0	NR	NR	NR	0
RCRA-VSQG	0.250		0	0	NR	NR	NR	0
Federal institutional controls / engineering controls registries								
LUCIS	0.500		0	0	0	NR	NR	0
US ENG CONTROLS	0.500		0	0	0	NR	NR	0
US INST CONTROL	0.500		0	0	0	NR	NR	0
Federal ERNS list								
ERNS	TP		NR	NR	NR	NR	NR	0
State- and tribal - equivalent NPL								
RESPONSE	1.000		0	0	0	0	NR	0
State- and tribal - equivalent CERCLIS								
ENVIROSTOR	1.000		0	0	2	2	NR	4
State and tribal landfill and/or solid waste disposal site lists								
SWF/LF	0.500		1	0	0	NR	NR	1
State and tribal leaking storage tank lists								
LUST	0.500		3	0	1	NR	NR	4

MAP FINDINGS SUMMARY

Database	Search Distance (Miles)	Target Property	< 1/8	1/8 - 1/4	1/4 - 1/2	1/2 - 1	> 1	Total Plotted
INDIAN LUST	0.500		0	0	0	NR	NR	0
CPS-SLIC	0.500		0	0	0	NR	NR	0
State and tribal registered storage tank lists								
FEMA UST	0.250		0	0	NR	NR	NR	0
UST	0.250		0	0	NR	NR	NR	0
AST	0.250		2	0	NR	NR	NR	2
INDIAN UST	0.250		0	0	NR	NR	NR	0
State and tribal voluntary cleanup sites								
VCP	0.500		0	0	0	NR	NR	0
INDIAN VCP	0.500		0	0	0	NR	NR	0
State and tribal Brownfields sites								
BROWNFIELDS	0.500		0	0	0	NR	NR	0
ADDITIONAL ENVIRONMENTAL RECORDS								
Local Brownfield lists								
US BROWNFIELDS	0.500		0	0	0	NR	NR	0
Local Lists of Landfill / Solid Waste Disposal Sites								
WMUDS/SWAT	0.500		0	0	1	NR	NR	1
SWRCY	0.500		0	0	0	NR	NR	0
HAULERS	TP		NR	NR	NR	NR	NR	0
INDIAN ODI	0.500		0	0	0	NR	NR	0
DEBRIS REGION 9	0.500		0	0	0	NR	NR	0
ODI	0.500		0	0	0	NR	NR	0
IHS OPEN DUMPS	0.500		0	0	0	NR	NR	0
Local Lists of Hazardous waste / Contaminated Sites								
US HIST CDL	TP		NR	NR	NR	NR	NR	0
HIST Cal-Sites	1.000		0	0	0	0	NR	0
SCH	0.250		0	0	NR	NR	NR	0
CDL	TP		NR	NR	NR	NR	NR	0
Toxic Pits	1.000		0	0	1	0	NR	1
CERS HAZ WASTE	0.250		2	0	NR	NR	NR	2
US CDL	TP		NR	NR	NR	NR	NR	0
PFAS	0.500		0	0	0	NR	NR	0
Local Lists of Registered Storage Tanks								
SWEEPS UST	0.250		3	0	NR	NR	NR	3
HIST UST	0.250		2	0	NR	NR	NR	2
CERS TANKS	0.250		1	0	NR	NR	NR	1
CA FID UST	0.250		0	0	NR	NR	NR	0
Local Land Records								
LIENS	TP		NR	NR	NR	NR	NR	0

MAP FINDINGS SUMMARY

Database	Search Distance (Miles)	Target Property	< 1/8	1/8 - 1/4	1/4 - 1/2	1/2 - 1	> 1	Total Plotted
LIENS 2	TP		NR	NR	NR	NR	NR	0
DEED	0.500		0	0	0	NR	NR	0
Records of Emergency Release Reports								
HMIRS	TP		NR	NR	NR	NR	NR	0
CHMIRS	TP	1	NR	NR	NR	NR	NR	1
LDS	TP		NR	NR	NR	NR	NR	0
MCS	TP		NR	NR	NR	NR	NR	0
SPILLS 90	TP		NR	NR	NR	NR	NR	0
Other Ascertainable Records								
RCRA NonGen / NLR	0.250		1	0	NR	NR	NR	1
FUDS	1.000		0	0	0	0	NR	0
DOD	1.000		0	0	0	0	NR	0
SCRD DRYCLEANERS	0.500		0	0	0	NR	NR	0
US FIN ASSUR	TP		NR	NR	NR	NR	NR	0
EPA WATCH LIST	TP		NR	NR	NR	NR	NR	0
2020 COR ACTION	0.250		0	0	NR	NR	NR	0
TSCA	TP		NR	NR	NR	NR	NR	0
TRIS	TP		NR	NR	NR	NR	NR	0
SSTS	TP		NR	NR	NR	NR	NR	0
ROD	1.000		0	0	0	0	NR	0
RMP	TP		NR	NR	NR	NR	NR	0
RAATS	TP		NR	NR	NR	NR	NR	0
PRP	TP		NR	NR	NR	NR	NR	0
PADS	TP		NR	NR	NR	NR	NR	0
ICIS	TP		NR	NR	NR	NR	NR	0
FTTS	TP		NR	NR	NR	NR	NR	0
MLTS	TP		NR	NR	NR	NR	NR	0
COAL ASH DOE	TP		NR	NR	NR	NR	NR	0
COAL ASH EPA	0.500		0	0	0	NR	NR	0
PCB TRANSFORMER	TP		NR	NR	NR	NR	NR	0
RADINFO	TP		NR	NR	NR	NR	NR	0
HIST FTTS	TP		NR	NR	NR	NR	NR	0
DOT OPS	TP		NR	NR	NR	NR	NR	0
CONSENT	1.000		0	0	0	0	NR	0
INDIAN RESERV	1.000		0	0	0	0	NR	0
FUSRAP	1.000		0	0	0	0	NR	0
UMTRA	0.500		0	0	0	NR	NR	0
LEAD SMELTERS	TP		NR	NR	NR	NR	NR	0
US AIRS	TP		NR	NR	NR	NR	NR	0
US MINES	0.250		0	0	NR	NR	NR	0
ABANDONED MINES	0.250		0	0	NR	NR	NR	0
FINDS	TP		NR	NR	NR	NR	NR	0
ECHO	TP		NR	NR	NR	NR	NR	0
UXO	1.000		0	0	0	0	NR	0
DOCKET HWC	TP		NR	NR	NR	NR	NR	0
FUELS PROGRAM	0.250		0	0	NR	NR	NR	0
CA BOND EXP. PLAN	1.000		0	0	0	0	NR	0
Cortese	0.500		0	0	1	NR	NR	1
CUPA Listings	0.250		2	0	NR	NR	NR	2

MAP FINDINGS SUMMARY

Database	Search Distance (Miles)	Target Property	< 1/8	1/8 - 1/4	1/4 - 1/2	1/2 - 1	> 1	Total Plotted
DRYCLEANERS	0.250		0	0	NR	NR	NR	0
EMI	TP		NR	NR	NR	NR	NR	0
ENF	TP		NR	NR	NR	NR	NR	0
Financial Assurance	TP		NR	NR	NR	NR	NR	0
HAZNET	TP		NR	NR	NR	NR	NR	0
ICE	TP		NR	NR	NR	NR	NR	0
HIST CORTESE	0.500	1	1	0	1	NR	NR	3
HWP	1.000		0	0	1	0	NR	1
HWT	0.250		0	0	NR	NR	NR	0
MINES	0.250		0	0	NR	NR	NR	0
MWMP	0.250		0	0	NR	NR	NR	0
NPDES	TP		NR	NR	NR	NR	NR	0
PEST LIC	TP		NR	NR	NR	NR	NR	0
PROC	0.500		0	0	0	NR	NR	0
Notify 65	1.000		0	0	0	0	NR	0
UIC	TP		NR	NR	NR	NR	NR	0
UIC GEO	TP		NR	NR	NR	NR	NR	0
WASTEWATER PITS	0.500		0	0	0	NR	NR	0
WDS	TP		NR	NR	NR	NR	NR	0
WIP	0.250		0	0	NR	NR	NR	0
MILITARY PRIV SITES	TP		NR	NR	NR	NR	NR	0
PROJECT	TP		NR	NR	NR	NR	NR	0
WDR	TP		NR	NR	NR	NR	NR	0
CIWQS	TP		NR	NR	NR	NR	NR	0
CERS	TP		NR	NR	NR	NR	NR	0
NON-CASE INFO	TP		NR	NR	NR	NR	NR	0
OTHER OIL GAS	TP		NR	NR	NR	NR	NR	0
PROD WATER PONDS	TP		NR	NR	NR	NR	NR	0
SAMPLING POINT	TP		NR	NR	NR	NR	NR	0
WELL STIM PROJ	TP		NR	NR	NR	NR	NR	0
EDR HIGH RISK HISTORICAL RECORDS								
EDR Exclusive Records								
EDR MGP	1.000		0	0	0	0	NR	0
EDR Hist Auto	0.125		0	NR	NR	NR	NR	0
EDR Hist Cleaner	0.125		0	NR	NR	NR	NR	0
EDR RECOVERED GOVERNMENT ARCHIVES								
Exclusive Recovered Govt. Archives								
RGA LF	TP		NR	NR	NR	NR	NR	0
RGA LUST	TP		NR	NR	NR	NR	NR	0
- Totals --		2	18	0	11	2	0	33

NOTES:

TP = Target Property

NR = Not Requested at this Search Distance

Sites may be listed in more than one database

Focus Map - 1 - 5820451.1s

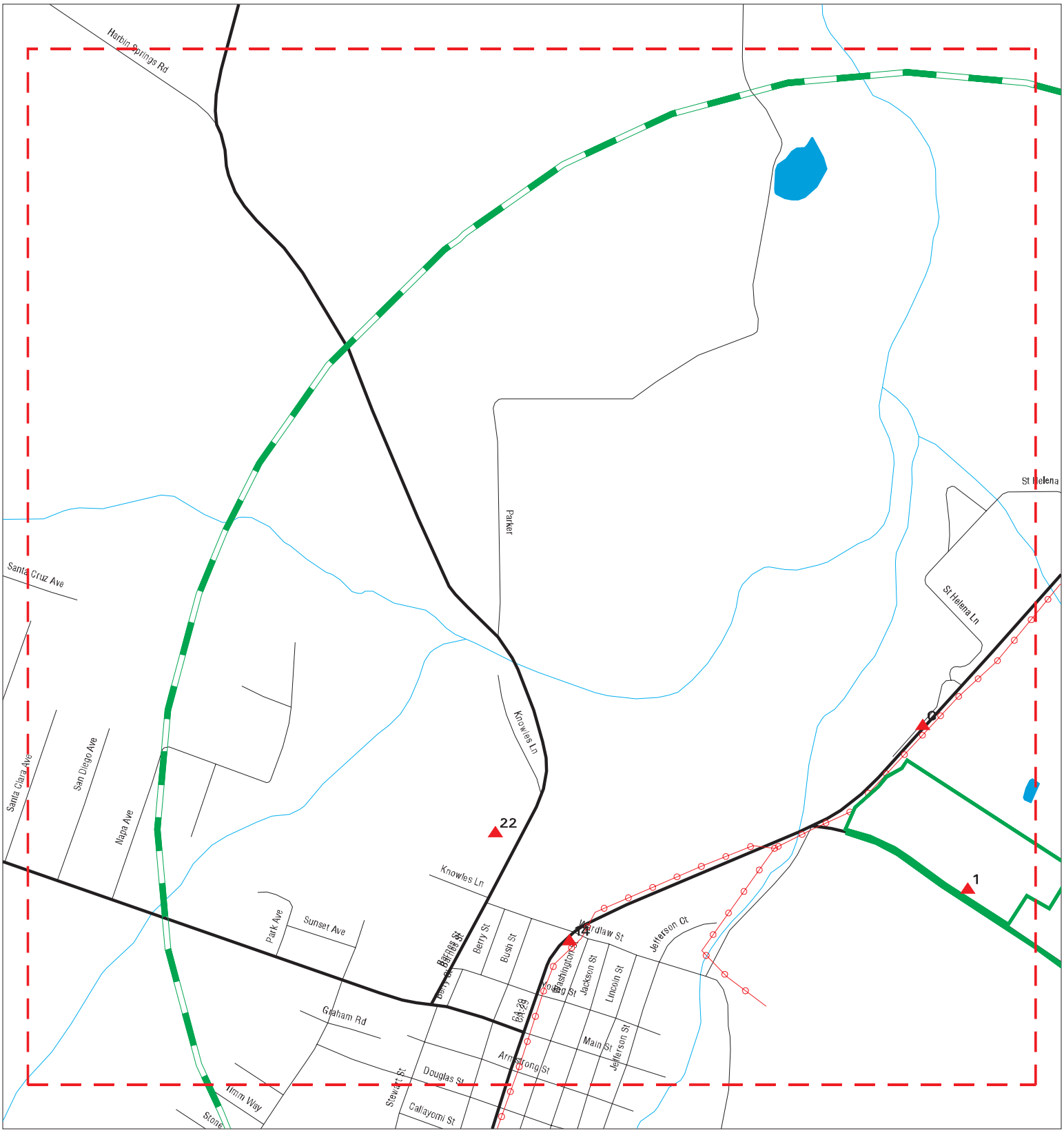

Sites	Focus Map - Sites	Dept. Defense Sites
Target Property	Power Line	Indian Reservations BIA
Search Buffer	National Priority List Sites	
Focus Map - No Sites	Areas of Concern	

0 1/8 1/4 Miles

SITE NAME: Off-Site Infrastructure Improvement Areas	CLIENT: ANALYTICAL ENVIRONMENTAL SERVICES
ADDRESS: APN 014-430-07	CONTACT: Kristin Miner
CITY/STATE: Middletown CA	INQUIRY #: 5820451.1s
ZIP: 95461	DATE: 10/09/19

Copyright © 2019 EDR, Inc. © 2015 TomTom Rel. 2015.

MAPPED SITES SUMMARY - FOCUS MAP 1

Target Property:
APN 014-430-07
MIDDLETOWN, CA 95461

MAP ID / FOCUS MAP	SITE NAME	ADDRESS	DATABASE ACRONYMS	DIST (ft. & mi.) DIRECTION		
1 / 1	MIDDLETOWN SCHOOL DI	11710 BUTTS CNYN	HIST CORTESE	TP		
C11 / 1	BURNS ENTERPRISES	19355 S HWY 29	RCRA NonGen / NLR	303	0.057	NNE
C12 / 1	BURNS ENTERPRISES	19355 S. STATE HWY 2	CERS HAZ WASTE, CUPA Listings, CERS	303	0.057	NNE
C13 / 1	MIDDLETOWN DUMP SITE	19355 STATE HWY 29 @	SWF/LF, CERS	303	0.057	NNE
14 / 1	JOLLY KONE RESTAURAN	21010 HIGHWAY 29	LUST, CERS	2279	0.432	WSW
22 / 1	NEW MINNIE CANNON EL	20771 & 20931 BIG CA	ENVIROSTOR, SCH	2686	0.509	West

Focus Map - 2 - 5820451.1s

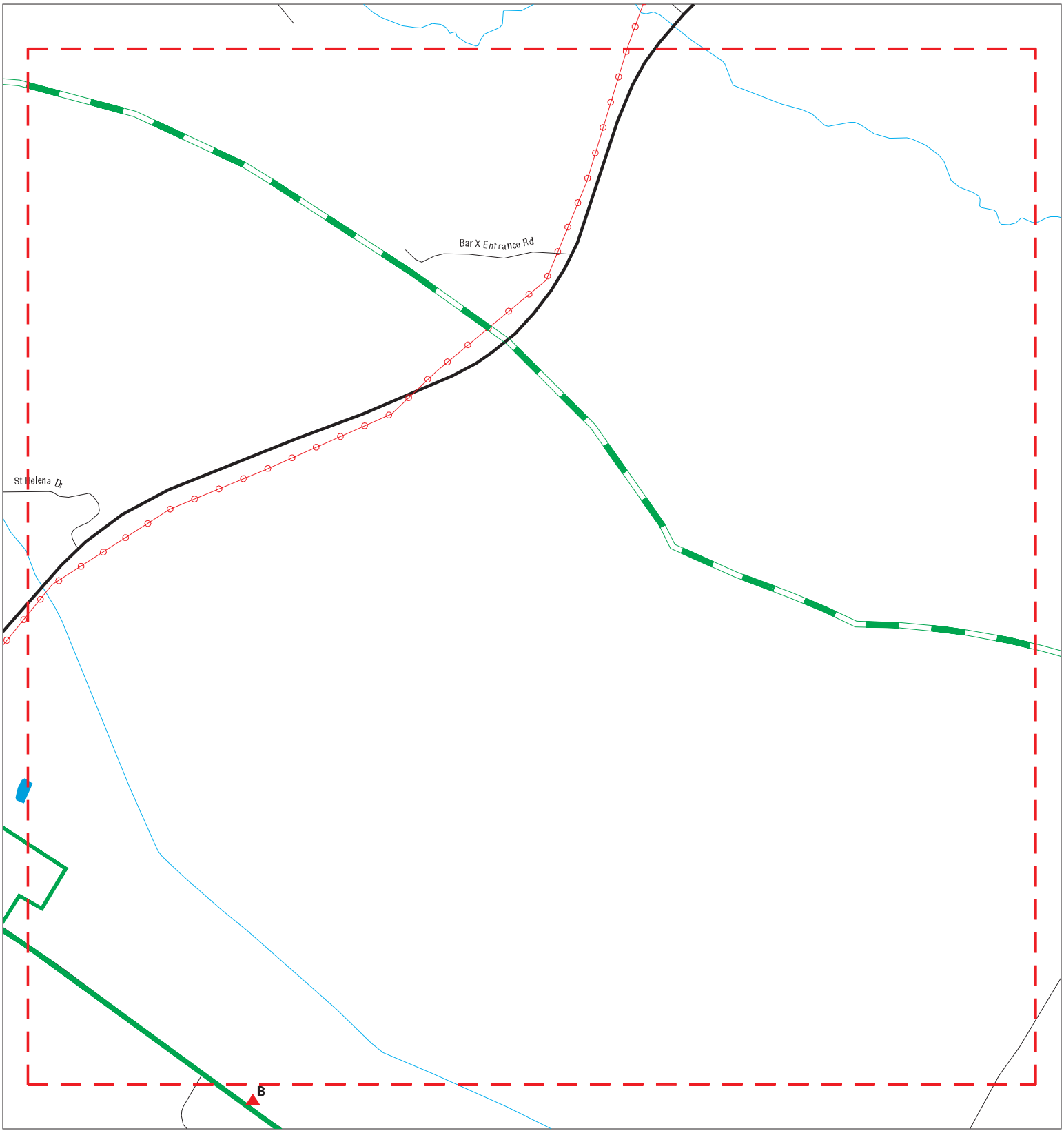

Sites
Target Property
Search Buffer
Focus Map - No Sites
Focus Map - Sites
Power Line
National Priority List Sites
Areas of Concern
Dept. Defense Sites
Indian Reservations BIA

0 1/8 1/4 Miles

SITE NAME: Off-Site Infrastructure Improvement Areas ADDRESS: APN 014-430-07 CITY/STATE: Middletown CA ZIP: 95461	CLIENT: ANALYTICAL ENVIRONMENTAL SERVICES CONTACT: Kristin Miner INQUIRY #: 5820451.1s DATE: 10/09/19

Copyright © 2019 EDR, Inc. © 2015 TomTom Rel. 2015.

MAPPED SITES SUMMARY - FOCUS MAP 2

Target Property:
APN 014-430-07
MIDDLETOWN, CA 95461

MAP ID / FOCUS MAP	SITE NAME	ADDRESS	DATABASE ACRONYMS	DIST (ft. & mi.) DIRECTION

NO MAPPED SITES FOUND

Focus Map - 3 - 5820451.1s

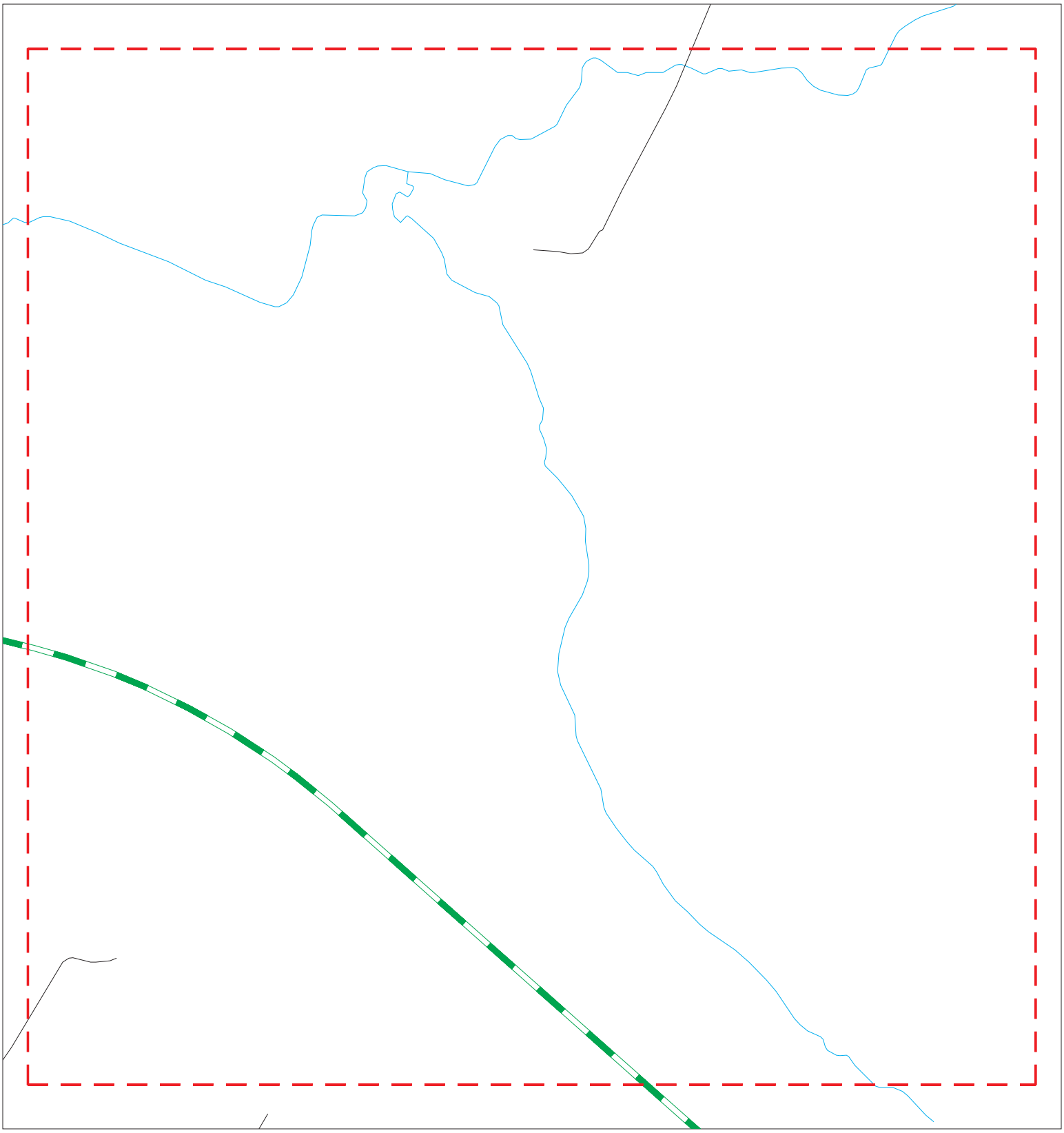

Sites
Target Property
Search Buffer
Focus Map - No Sites
Focus Map - Sites
Power Line
National Priority List Sites
Areas of Concern
Dept. Defense Sites
Indian Reservations BIA

0 1/8 1/4 Miles

SITE NAME: Off-Site Infrastructure Improvement Areas ADDRESS: APN 014-430-07 CITY/STATE: Middletown CA ZIP: 95461	CLIENT: ANALYTICAL ENVIRONMENTAL SERVICES CONTACT: Kristin Miner INQUIRY #: 5820451.1s DATE: 10/09/19

Copyright © 2019 EDR, Inc. © 2015 TomTom Rel. 2015.

MAPPED SITES SUMMARY - FOCUS MAP 3

Target Property:
APN 014-430-07
MIDDLETOWN, CA 95461

MAP ID / FOCUS MAP	SITE NAME	ADDRESS	DATABASE ACRONYMS	DIST (ft. & mi.) DIRECTION

NO MAPPED SITES FOUND

Focus Map - 4 - 5820451.1s

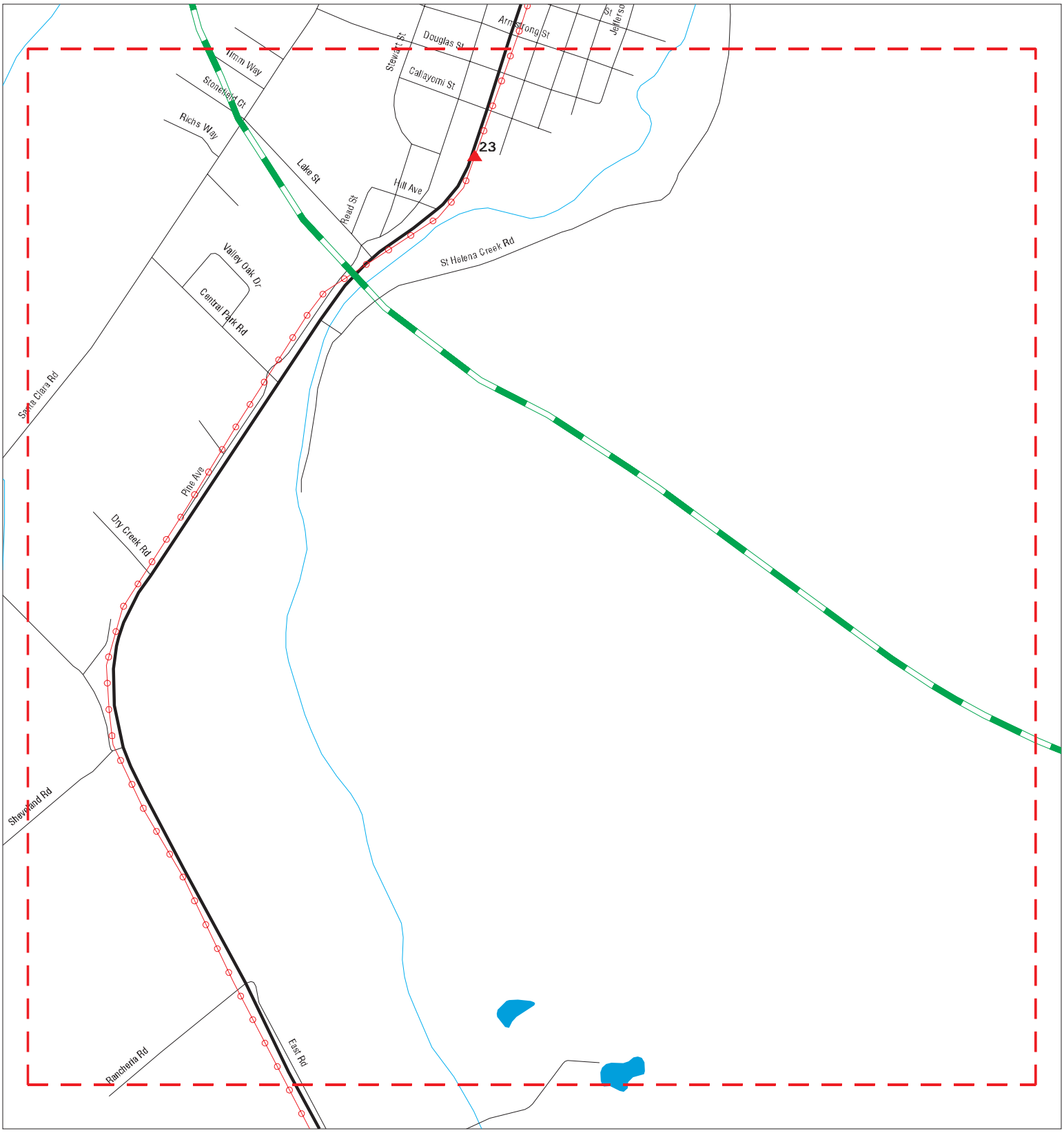

Sites
Target Property
Search Buffer
Focus Map - No Sites
Focus Map - Sites
Power Line
National Priority List Sites
Areas of Concern
Dept. Defense Sites
Indian Reservations BIA

0 1/8 1/4 Miles

SITE NAME: Off-Site Infrastructure Improvement Areas	CLIENT: ANALYTICAL ENVIRONMENTAL SERVICES
ADDRESS: APN 014-430-07	CONTACT: Kristin Miner
CITY/STATE: Middletown CA	INQUIRY #: 5820451.1s
ZIP: 95461	DATE: 10/09/19

Copyright © 2019 EDR, Inc. © 2015 TomTom Rel. 2015.

MAPPED SITES SUMMARY - FOCUS MAP 4

Target Property:
APN 014-430-07
MIDDLETOWN, CA 95461

MAP ID / FOCUS MAP	SITE NAME	ADDRESS	DATABASE ACRONYMS	DIST (ft. & mi.) DIRECTION
23 / 4	REDBUD COMMUNITY HOS	21268 CALISTOGA STRE	ENVIROSTOR	3960 0.750 SW

Focus Map - 5 - 5820451.1s

Sites
Target Property
Search Buffer
Focus Map - No Sites
Focus Map - Sites
Power Line
National Priority List Sites
Areas of Concern
Dept. Defense Sites
Indian Reservations BIA

0 1/8 1/4 Miles

SITE NAME: Off-Site Infrastructure Improvement Areas ADDRESS: APN 014-430-07 CITY/STATE: Middletown CA ZIP: 95461	CLIENT: ANALYTICAL ENVIRONMENTAL SERVICES CONTACT: Kristin Miner INQUIRY #: 5820451.1s DATE: 10/09/19

Copyright © 2019 EDR, Inc. © 2015 TomTom Rel. 2015.

MAPPED SITES SUMMARY - FOCUS MAP 5

Target Property:
APN 014-430-07
MIDDLETOWN, CA 95461

MAP ID / FOCUS MAP	SITE NAME	ADDRESS	DATABASE ACRONYMS	DIST (ft. & mi.) DIRECTION		
3 / 5	MIDDLETOWN SCHOOL DI	11710 BUTTS CANYON R	LUST, CERS	4	0.001	
6 / 5	UP RANCH	17525 BUTTS CANYON R	SWEEPS UST, HIST UST	59	0.011	SSE
B7 / 5	MIDDLETOWN USD BUS Y	17110 BUTTS CANYON R	AST	67	0.013	NE
B8 / 5	MIDDLETOWN USD - BUS	17110 BUTTS CANYON R	CERS HAZ WASTE, CERS TANKS, CERS	67	0.013	NE
B9 / 5	MIDDLETOWN USD - BUS	17110 BUTTS CANYON R	AST	67	0.013	NE
B10 / 5	MIDDLTOWN UNIFIED SC	17110 BUTTS CANYON R	SWEEPS UST, CUPA Listings	67	0.013	NE

Focus Map - 6 - 5820451.1s

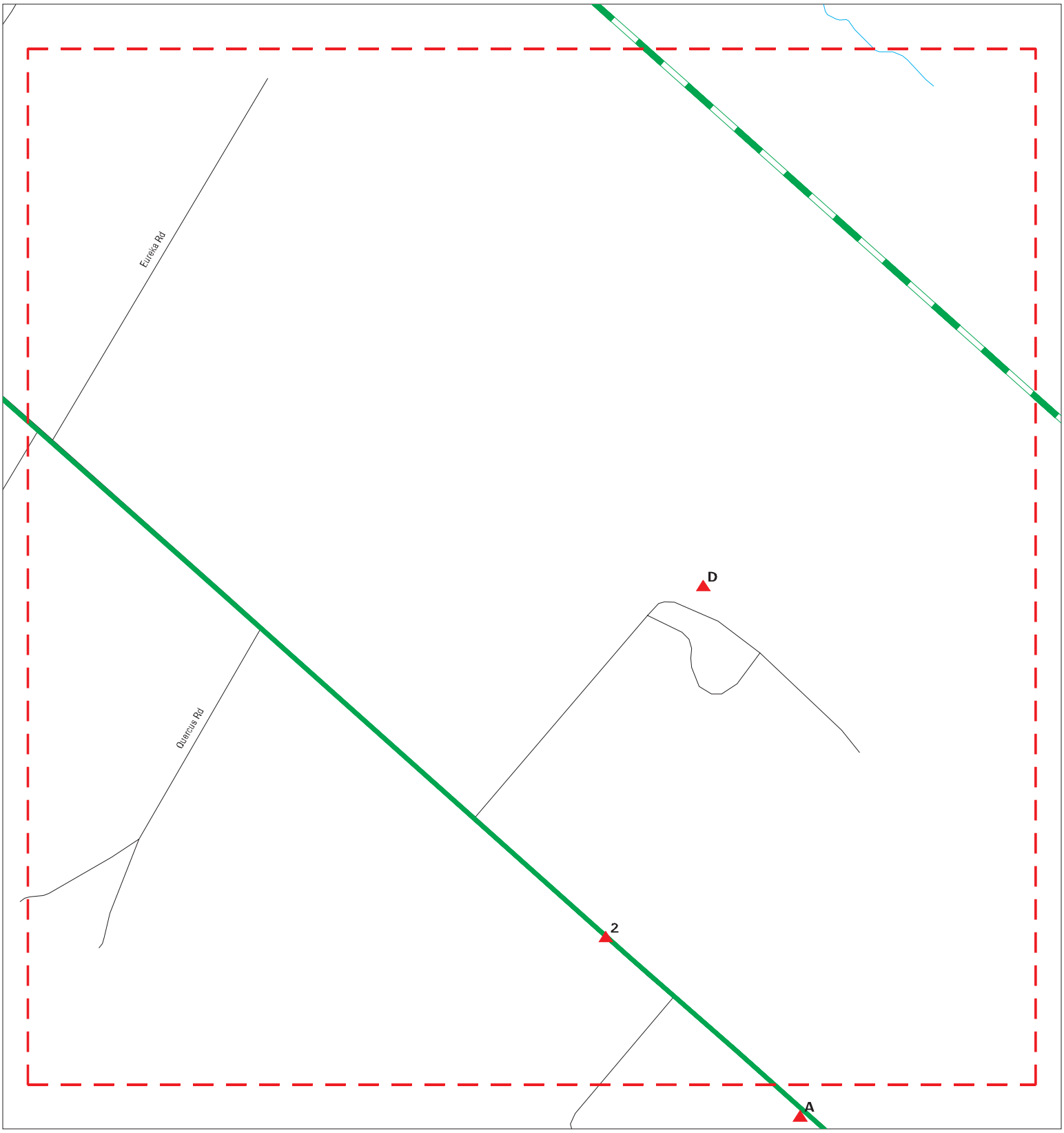

Sites
Target Property
Search Buffer
Focus Map - No Sites
Focus Map - Sites
Power Line
National Priority List Sites
Areas of Concern
Dept. Defense Sites
Indian Reservations BIA

0 1/8 1/4 Miles

SITE NAME: Off-Site Infrastructure Improvement Areas ADDRESS: APN 014-430-07 CITY/STATE: Middletown CA ZIP: 95461	CLIENT: ANALYTICAL ENVIRONMENTAL SERVICES CONTACT: Kristin Miner INQUIRY #: 5820451.1s DATE: 10/09/19

Copyright © 2019 EDR, Inc. © 2015 TomTom Rel. 2015.

MAPPED SITES SUMMARY - FOCUS MAP 6

Target Property:
APN 014-430-07
MIDDLETOWN, CA 95461

MAP ID / FOCUS MAP	SITE NAME	ADDRESS	DATABASE ACRONYMS	DIST (ft. & mi.) DIRECTION		
2 / 6		19020 BUTTS CANYON R	CHMIRS	TP		
D15 / 6	GEOTHERMAL, BUTTS CA	19020 BUTTS CANYON R	Toxic Pits	2500	0.473	NE
D16 / 6	GEOTHERMAL INDUSTRIE	BUTTS CANYON RD	SEMS-ARCHIVE, CORRACTS, RCRA-TSDF, RCRA	2500	0.473	NE
D17 / 6	BUTTS CANYON RD FACI	19020 BUTTS CANYON	LDS, Cortese, ENF, CIWQS, CERS	2500	0.473	NE
D18 / 6	BUTTS CANYON RD. FAC	19020 BUTTS CANYON R	WMUDS/SWAT, HAZNET, NPDES, WDS, CIWQS	2500	0.473	NE
D19 / 6	GEOTHERMAL, INC	19020 BUTTS CANYON R	ENVIROSTOR	2500	0.473	NE
D20 / 6	BUTTS CANYON RD. FAC	19020 BUTTS CNYN	HIST CORTESE	2500	0.473	NE
D21 / 6	GEOTHERMAL INC	19020 BUTTS CANYON R	ENVIROSTOR, HWP, CERS	2500	0.473	NE

Focus Map - 7 - 5820451.1s

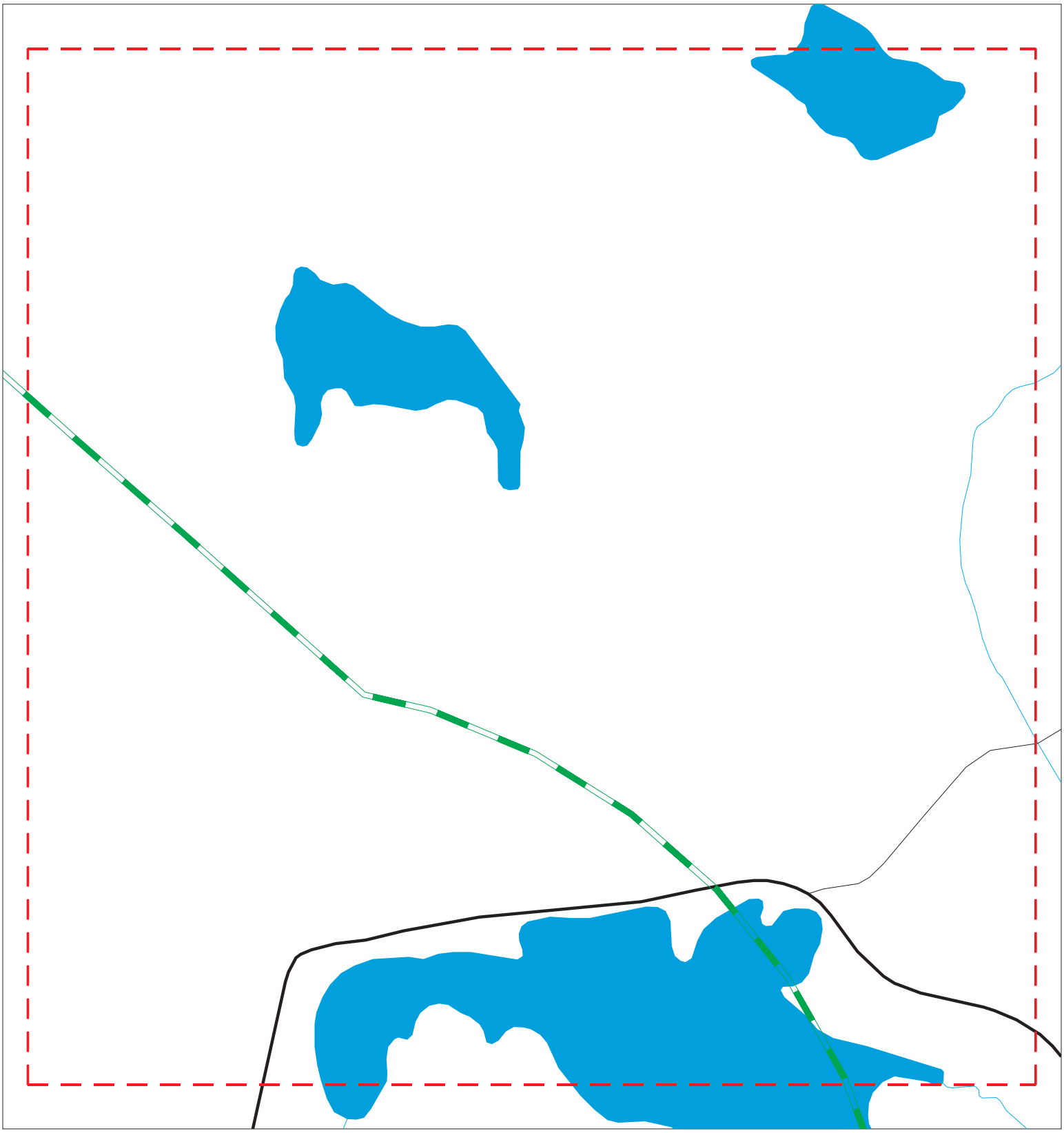

Sites
Target Property
Search Buffer
Focus Map - No Sites
Focus Map - Sites
Power Line
National Priority List Sites
Areas of Concern
Dept. Defense Sites
Indian Reservations BIA

0 1/8 1/4 Miles

SITE NAME: Off-Site Infrastructure Improvement Areas ADDRESS: APN 014-430-07 CITY/STATE: Middletown CA ZIP: 95461	CLIENT: ANALYTICAL ENVIRONMENTAL SERVICES CONTACT: Kristin Miner INQUIRY #: 5820451.1s DATE: 10/09/19

Copyright © 2019 EDR, Inc. © 2015 TomTom Rel. 2015.

MAPPED SITES SUMMARY - FOCUS MAP 7

Target Property:
APN 014-430-07
MIDDLETOWN, CA 95461

MAP ID / FOCUS MAP	SITE NAME	ADDRESS	DATABASE ACRONYMS	DIST (ft. & mi.) DIRECTION

NO MAPPED SITES FOUND

Focus Map - 8 - 5820451.1s



Sites
Target Property
Search Buffer
Focus Map - No Sites
Focus Map - Sites
Power Line
National Priority List Sites
Areas of Concern
Dept. Defense Sites
Indian Reservations BIA

0 1/8 1/4 Miles

SITE NAME: Off-Site Infrastructure Improvement Areas ADDRESS: APN 014-430-07 CITY/STATE: Middletown CA ZIP: 95461	CLIENT: ANALYTICAL ENVIRONMENTAL SERVICES CONTACT: Kristin Miner INQUIRY #: 5820451.1s DATE: 10/09/19

Copyright © 2019 EDR, Inc. © 2015 TomTom Rel. 2015.

MAPPED SITES SUMMARY - FOCUS MAP 8

Target Property:
APN 014-430-07
MIDDLETOWN, CA 95461

MAP ID / FOCUS MAP	SITE NAME	ADDRESS	DATABASE ACRONYMS	DIST (ft. & mi.) DIRECTION

NO MAPPED SITES FOUND

Focus Map - 9 - 5820451.1s

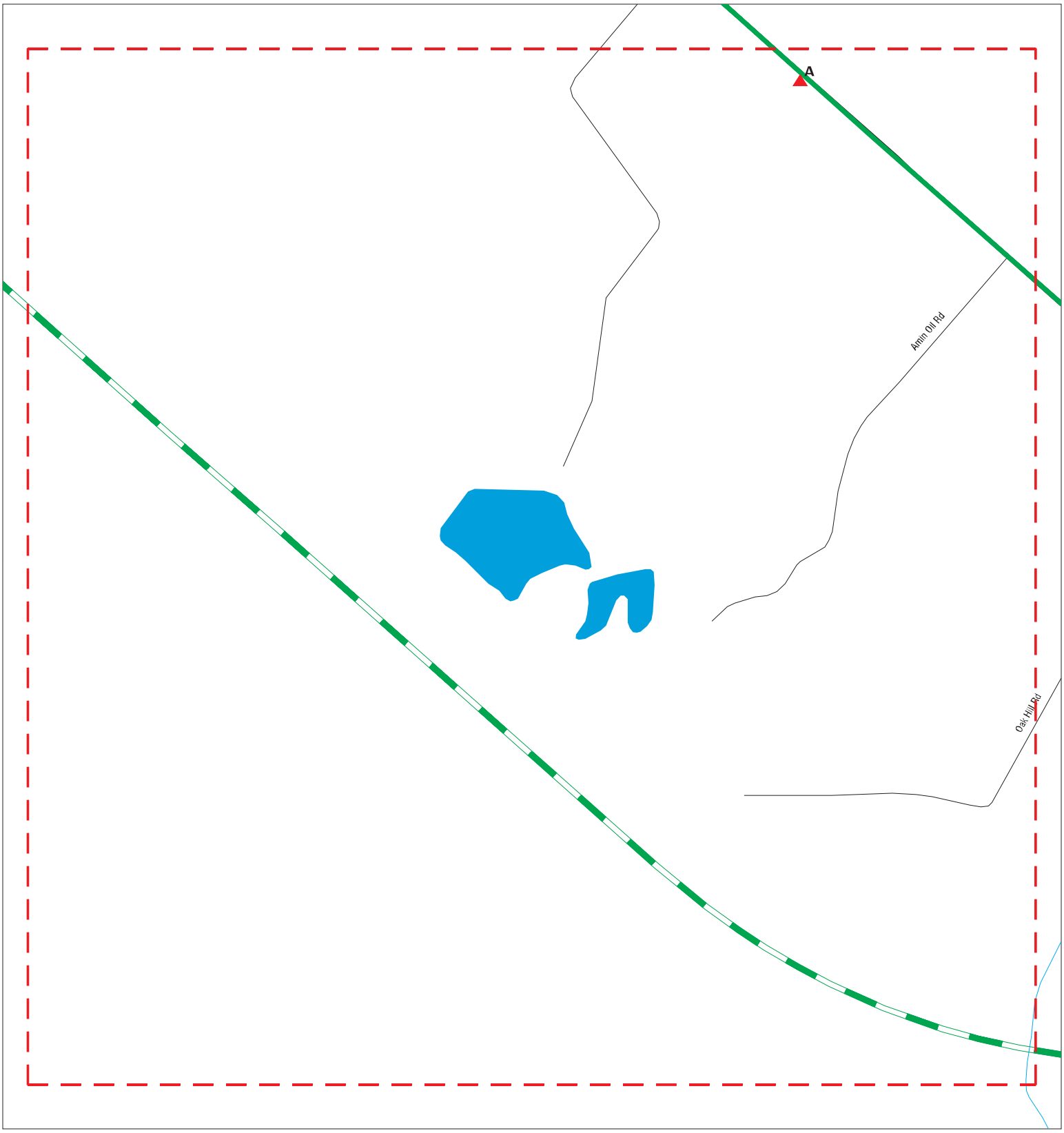

Sites
Target Property
Search Buffer
Focus Map - No Sites
Focus Map - Sites
Power Line
National Priority List Sites
Areas of Concern
Dept. Defense Sites
Indian Reservations BIA

0 1/8 1/4 Miles

SITE NAME: Off-Site Infrastructure Improvement Areas ADDRESS: APN 014-430-07 CITY/STATE: Middletown CA ZIP: 95461	CLIENT: ANALYTICAL ENVIRONMENTAL SERVICES CONTACT: Kristin Miner INQUIRY #: 5820451.1s DATE: 10/09/19

Copyright © 2019 EDR, Inc. © 2015 TomTom Rel. 2015.

MAPPED SITES SUMMARY - FOCUS MAP 9

Target Property:
APN 014-430-07
MIDDLETOWN, CA 95461

MAP ID / FOCUS MAP	SITE NAME	ADDRESS	DATABASE ACRONYMS	DIST (ft. & mi.) DIRECTION		
A4 / 9	MIDDLETOWN ENTERPRIS	18975 BUTTS CANYON R	LUST, SWEEPS UST, HIST UST	39	0.007	SW
A5 / 9	MIDDLETOWN AIR STRIP	18975 BUTTS CNYN	LUST, HIST CORTESE, CERS	39	0.007	SW

Focus Map - 10 - 5820451.1s

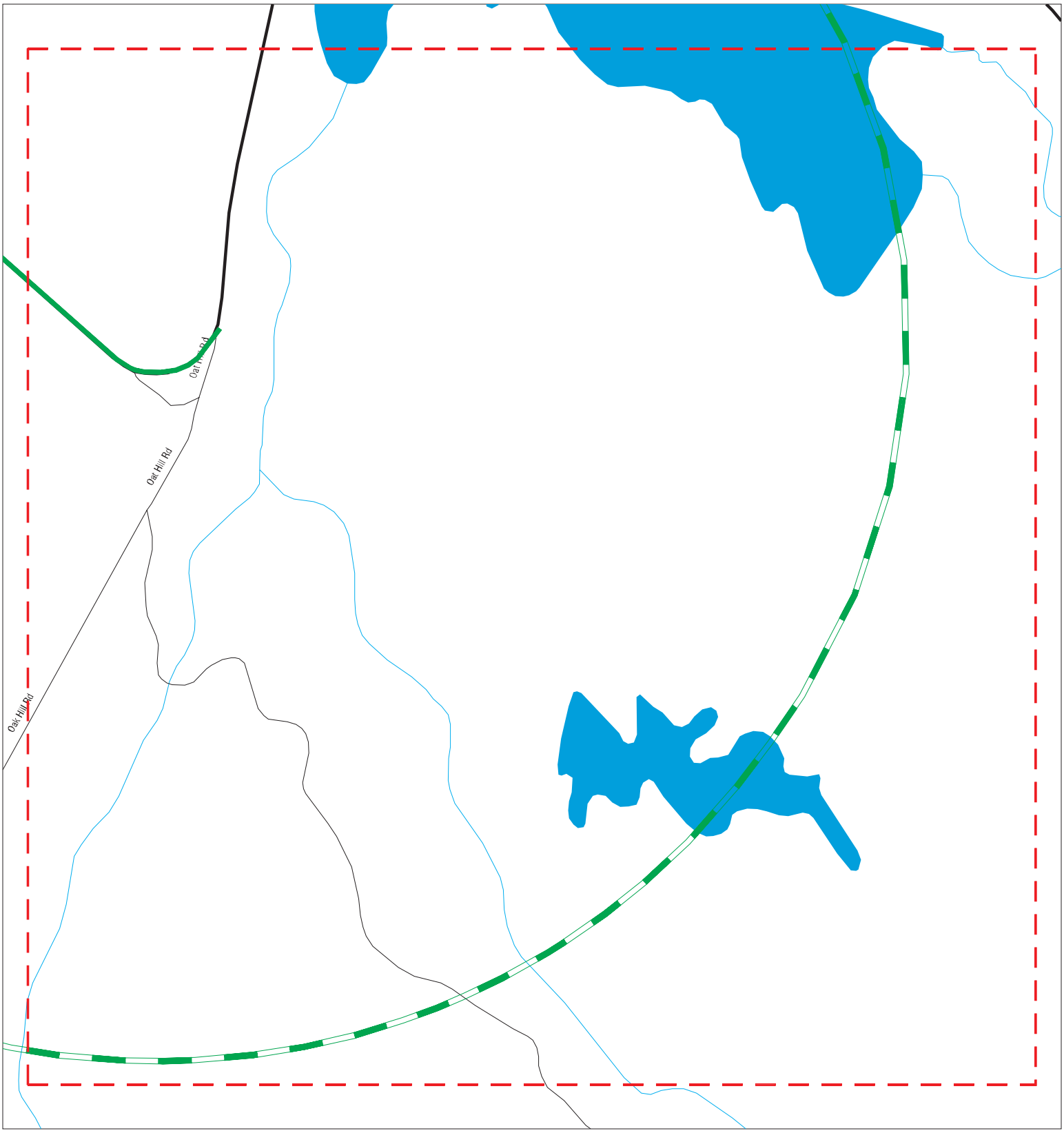

Sites
Target Property
Search Buffer
Focus Map - No Sites
Focus Map - Sites
Power Line
National Priority List Sites
Areas of Concern
Dept. Defense Sites
Indian Reservations BIA

0 1/8 1/4 Miles

SITE NAME: Off-Site Infrastructure Improvement Areas ADDRESS: APN 014-430-07 CITY/STATE: Middletown CA ZIP: 95461	CLIENT: ANALYTICAL ENVIRONMENTAL SERVICES CONTACT: Kristin Miner INQUIRY #: 5820451.1s DATE: 10/09/19

Copyright © 2019 EDR, Inc. © 2015 TomTom Rel. 2015.

MAPPED SITES SUMMARY - FOCUS MAP 10

Target Property:
APN 014-430-07
MIDDLETOWN, CA 95461

MAP ID / FOCUS MAP	SITE NAME	ADDRESS	DATABASE ACRONYMS	DIST (ft. & mi.) DIRECTION

NO MAPPED SITES FOUND

1 Target Property | **MIDDLETOWN SCHOOL DISTRIC**
11710 BUTTS CNYN
MIDDLETOWN, CA 95461 | **HIST CORTESE** | **S105024957**
N/A

Actual: 1110 ft.
Focus Map: 1

HIST CORTESE:

edr_fname:	MIDDLETOWN SCHOOL DISTRIC
edr_fadd1:	11710 BUTTS CNYN
City,State,Zip:	MIDDLETOWN, CA 95461
Region:	CORTESE
Facility County Code:	17
Reg By:	LTNKA
Reg Id:	170065

---

2 Target Property | **19020 BUTTS CANYON RD**
UNINCORPORATED COUNTY AREA, CA | **CHMIRS** | **S105655257**
N/A

Actual: 1128 ft.
Focus Map: 6

CHMIRS:

Name:	Not reported
Address:	19020 BUTTS CANYON RD
City,State,Zip:	UNINCORPORATED COUNTY AREA, CA
OES Incident Number:	8-3293
OES notification:	07/20/1998
OES Date:	Not reported
OES Time:	Not reported
Date Completed:	**Not reported**
Property Use:	Not reported
Agency Id Number:	Not reported
Agency Incident Number:	Not reported
Time Notified:	Not reported
Time Completed:	Not reported
Surrounding Area:	Not reported
Estimated Temperature:	Not reported
Property Management:	Not reported
More Than Two Substances Involved?:	Not reported
Resp Agncy Personel # Of Decontaminated:	Not reported
Responding Agency Personel # Of Injuries:	Not reported
Responding Agency Personel # Of Fatalities:	Not reported
Others Number Of Decontaminated:	Not reported
Others Number Of Injuries:	Not reported
Others Number Of Fatalities:	Not reported
Vehicle Make/year:	Not reported
Vehicle License Number:	Not reported
Vehicle State:	Not reported
Vehicle Id Number:	Not reported
CA DOT PUC/ICC Number:	Not reported
Company Name:	Not reported
Reporting Officer Name/ID:	Not reported
Report Date:	Not reported
Facility Telephone:	Not reported
Waterway Involved:	No
Waterway:	Not reported
Spill Site:	Not reported
Cleanup By:	Fire Dept.
Containment:	Not reported
What Happened:	Not reported
Type:	Not reported
Measure:	Not reported
Other:	Not reported
Date/Time:	Not reported

(Continued) **S105655257**

Year:	1998
Agency:	Lake Co SO
Incident Date:	7/19/199812:00:00 AM
Admin Agency:	Lake County Health Department
Amount:	Not reported
Contained:	Yes
Site Type:	Residence
E Date:	Not reported
Substance:	sulfuric acid
Gallons:	4
Unknown:	0
Substance #2:	Not reported
Substance #3:	Not reported
Evacuations:	0
Number of Injuries:	0
Number of Fatalities:	0
#1 Pipeline:	Not reported
#2 Pipeline:	Not reported
#3 Pipeline:	Not reported
#1 Vessel >= 300 Tons:	Not reported
#2 Vessel >= 300 Tons:	Not reported
#3 Vessel >= 300 Tons:	Not reported
Evacs:	Not reported
Injuries:	Not reported
Fatals:	Not reported
Comments:	Not reported
Description:	no release. found by citizen

---

3 **MIDDLETOWN SCHOOL DISTRICT** **LUST** **S101295444**
11710 BUTTS CANYON RD **CERS** **N/A**
< 1/8 **MIDDLETOWN, CA 95461**
0.001 mi.
4 ft.

Actual:
1097 ft.

Focus Map:
5

LUST REG 5:

Name:	MIDDLETOWN SCHOOL DISTRICT
Address:	11710 BUTTS CANYON RD
City:	MIDDLETOWN
Region:	5
Status:	Case Closed
Case Number:	170065
Case Type:	Soil only
Substance:	GASOLINE
Staff Initials:	GTM
Lead Agency:	Local
Program:	LUST
MTBE Code:	N/A

LUST:

Name:	MIDDLETOWN SCHOOL DISTRICT
Address:	11710 BUTTS CANYON RD
City,State,Zip:	MIDDLETOWN, CA 95461
Lead Agency:	LAKE COUNTY
Case Type:	LUST Cleanup Site
Geo Track:	http://geotracker.waterboards.ca.gov/profile_report.asp?global_id=T0603300045
Global Id:	T0603300045
Latitude:	38.7490848

MIDDLETOWN SCHOOL DISTRICT (Continued) **S101295444**

Longitude:	-122.5907771
Status:	Completed - Case Closed
Status Date:	07/26/1995
Case Worker:	MAN
RB Case Number:	170065
Local Agency:	LAKE COUNTY
File Location:	Not reported
Local Case Number:	Not reported
Potential Media Affect:	Soil
Potential Contaminants of Concern:	Gasoline
Site History:	Not reported

LUST:

Global Id:	T0603300045
Contact Type:	Regional Board Caseworker
Contact Name:	GLENN T. MEEKS
Organization Name:	CENTRAL VALLEY RWQCB (REGION 5S)
Address:	11020 SUN CENTER DRIVE #200
City:	RANCHO CORDOVA
Email:	gmeeks@waterboards.ca.gov
Phone Number:	Not reported

Global Id:	T0603300045
Contact Type:	Local Agency Caseworker
Contact Name:	MANUEL RAMIREZ
Organization Name:	LAKE COUNTY
Address:	Not reported
City:	r5 UNKNOWN
Email:	Not reported
Phone Number:	Not reported

LUST:

Global Id:	T0603300045
Action Type:	Other
Date:	07/21/1993
Action:	Leak Discovery

Global Id:	T0603300045
Action Type:	ENFORCEMENT
Date:	07/26/1995
Action:	Closure/No Further Action Letter

Global Id:	T0603300045
Action Type:	Other
Date:	07/21/1993
Action:	Leak Stopped

Global Id:	T0603300045
Action Type:	Other
Date:	09/09/1993
Action:	Leak Reported

LUST:

Global Id:	T0603300045
Status:	Open - Case Begin Date
Status Date:	07/21/1993

MIDDLETOWN SCHOOL DISTRICT (Continued) **S101295444**

Global Id: T0603300045
Status: Open - Site Assessment
Status Date: 12/16/1993

Global Id: T0603300045
Status: Open - Site Assessment
Status Date: 11/07/1994

Global Id: T0603300045
Status: Completed - Case Closed
Status Date: 07/26/1995

CERS:
Name: MIDDLETOWN SCHOOL DISTRICT
Address: 11710 BUTTS CANYON RD
City,State,Zip: MIDDLETOWN, CA 95461
Site ID: 224103
CERS ID: T0603300045
CERS Description: Leaking Underground Storage Tank Cleanup Site

Affiliation:
Affiliation Type Desc: Local Agency Caseworker
Entity Name: MANUEL RAMIREZ - LAKE COUNTY
Entity Title: Not reported
Affiliation Address: Not reported
Affiliation City: r5 UNKNOWN
Affiliation State: CA
Affiliation Country: Not reported
Affiliation Zip: Not reported
Affiliation Phone: Not reported

Affiliation Type Desc: Regional Board Caseworker
Entity Name: GLENN T. MEEKS - CENTRAL VALLEY RWQCB (REGION 5S)
Entity Title: Not reported
Affiliation Address: 11020 SUN CENTER DRIVE #200
Affiliation City: RANCHO CORDOVA
Affiliation State: CA
Affiliation Country: Not reported
Affiliation Zip: Not reported
Affiliation Phone: Not reported

A4 **MIDDLETOWN ENTERPRISES** **LUST** **U001610520**
SW **18975 BUTTS CANYON RD** **SWEEPS UST** **N/A**
< 1/8 **MIDDLETOWN, CA 95461** **HIST UST**
0.007 mi.
39 ft. **Site 1 of 2 in cluster A**

Actual:
1138 ft.

Focus Map:
9

LUST:
Name: MIDDLETOWN AIR STRIP
Address: 18975 BUTTS CANYON RD
City,State,Zip: MIDDLETOWN, CA 95461
Lead Agency: CENTRAL VALLEY RWQCB (REGION 5S)
Case Type: LUST Cleanup Site
Geo Track: http://geotracker.waterboards.ca.gov/profile_report.asp?global_id=T0603300046
Global Id: T0603300046
Latitude: 38.7292948

MIDDLETOWN ENTERPRISES (Continued) **U001610520**

Longitude:	-122.5541162
Status:	Completed - Case Closed
Status Date:	12/12/1994
Case Worker:	GTM
RB Case Number:	170066
Local Agency:	LAKE COUNTY
File Location:	Not reported
Local Case Number:	Not reported
Potential Media Affect:	Aquifer used for drinking water supply
Potential Contaminants of Concern:	Gasoline
Site History:	Not reported

LUST:

Global Id:	T0603300046
Contact Type:	Regional Board Caseworker
Contact Name:	GLENN T. MEEKS
Organization Name:	CENTRAL VALLEY RWQCB (REGION 5S)
Address:	11020 SUN CENTER DRIVE #200
City:	RANCHO CORDOVA
Email:	gmeeks@waterboards.ca.gov
Phone Number:	Not reported

Global Id:	T0603300046
Contact Type:	Local Agency Caseworker
Contact Name:	MANUEL RAMIREZ
Organization Name:	LAKE COUNTY
Address:	Not reported
City:	r5 UNKNOWN
Email:	Not reported
Phone Number:	Not reported

LUST:

Global Id:	T0603300046
Action Type:	Other
Date:	08/13/1993
Action:	Leak Discovery

Global Id:	T0603300046
Action Type:	Other
Date:	08/13/1993
Action:	Leak Stopped

Global Id:	T0603300046
Action Type:	Other
Date:	09/23/1993
Action:	Leak Reported

LUST:

Global Id:	T0603300046
Status:	Open - Case Begin Date
Status Date:	08/13/1993

Global Id:	T0603300046
Status:	Open - Site Assessment
Status Date:	09/23/1993

Global Id:	T0603300046

MIDDLETOWN ENTERPRISES (Continued) **U001610520**

Status: Open - Site Assessment
Status Date: 01/18/1994

Global Id: T0603300046
Status: Open - Verification Monitoring
Status Date: 11/07/1994

Global Id: T0603300046
Status: Completed - Case Closed
Status Date: 12/12/1994

SWEEPS UST:

Name: MIDDLETOWN ENTERPRISES
Address: 18975 BUTTS CANYON RD
City: MIDDLETOWN
Status: Active
Comp Number: 51664
Number: 9
Board Of Equalization: 44-006871
Referral Date: Not reported
Action Date: 11-08-88
Created Date: 02-29-88
Owner Tank Id: 404
SWRCB Tank Id: 17-000-051664-000004
Tank Status: A
Capacity: 10000
Active Date: 11-08-88
Tank Use: M.V. FUEL
STG: P
Content: AVIA. GAS
Number Of Tanks: 1

Name: MIDDLETOWN ENTERPRISES
Address: 18975 BUTTS CANYON RD
City: MIDDLETOWN
Status: Not reported
Comp Number: 51664
Number: Not reported
Board Of Equalization: 44-006871
Referral Date: Not reported
Action Date: Not reported
Created Date: Not reported
Owner Tank Id: Not reported
SWRCB Tank Id: 17-000-051664-000001
Tank Status: Not reported
Capacity: 1000
Active Date: Not reported
Tank Use: M.V. FUEL
STG: PRODUCT
Content: REG UNLEADED
Number Of Tanks: 3

Name: MIDDLETOWN ENTERPRISES
Address: 18975 BUTTS CANYON RD
City: MIDDLETOWN
Status: Not reported

MIDDLETOWN ENTERPRISES (Continued) **U001610520**

Comp Number:	51664
Number:	Not reported
Board Of Equalization:	44-006871
Referral Date:	Not reported
Action Date:	Not reported
Created Date:	Not reported
Owner Tank Id:	Not reported
SWRCB Tank Id:	17-000-051664-000002
Tank Status:	Not reported
Capacity:	10000
Active Date:	Not reported
Tank Use:	M.V. FUEL
STG:	PRODUCT
Content:	REG UNLEADED
Number Of Tanks:	Not reported

Name:	MIDDLETOWN ENTERPRISES
Address:	18975 BUTTS CANYON RD
City:	MIDDLETOWN
Status:	Not reported
Comp Number:	51664
Number:	Not reported
Board Of Equalization:	44-006871
Referral Date:	Not reported
Action Date:	Not reported
Created Date:	Not reported
Owner Tank Id:	Not reported
SWRCB Tank Id:	17-000-051664-000003
Tank Status:	Not reported
Capacity:	10000
Active Date:	Not reported
Tank Use:	M.V. FUEL
STG:	PRODUCT
Content:	AVIA. GAS
Number Of Tanks:	Not reported

HIST UST:

Name:	MIDDLETOWN ENTERPRISES
Address:	18975 BUTTS CANYON RD
City,State,Zip:	MIDDLETOWN, CA 95461
File Number:	000259CF
URL:	http://geotracker.waterboards.ca.gov/ustpdfs/pdf/000259CF.pdf
Region:	STATE
Facility ID:	00000051664
Facility Type:	Other
Other Type:	RANCH
Contact Name:	LARRY GABRIELSON
Telephone:	7079873079
Owner Name:	MIDDLETOWN ENTERPRISES
Owner Address:	18975 BUTTS CANYON RD.
Owner City,St,Zip:	MIDDLETOWN, CA 95461
Total Tanks:	0004

Tank Num:	001
Container Num:	101
Year Installed:	1979
Tank Capacity:	00004000

MIDDLETOWN ENTERPRISES (Continued) **U001610520**

Tank Used for:	PRODUCT
Type of Fuel:	UNLEADED
Container Construction Thickness:	3/16
Leak Detection:	Pressure Test
Tank Num:	002
Container Num:	202
Year Installed:	1980
Tank Capacity:	00010000
Tank Used for:	PRODUCT
Type of Fuel:	UNLEADED
Container Construction Thickness:	1/4
Leak Detection:	Pressure Test
Tank Num:	003
Container Num:	303
Year Installed:	1980
Tank Capacity:	00010000
Tank Used for:	PRODUCT
Type of Fuel:	UNLEADED
Container Construction Thickness:	1/4
Leak Detection:	Pressure Test
Tank Num:	004
Container Num:	404
Year Installed:	1980
Tank Capacity:	00010000
Tank Used for:	PRODUCT
Type of Fuel:	UNLEADED
Container Construction Thickness:	1/4
Leak Detection:	Pressure Test

Click here for Geo Tracker PDF:

A5 **MIDDLETOWN AIR STRIP** **LUST** **S105024958**
SW **18975 BUTTS CNYN** **HIST CORTESE** **N/A**
< 1/8 **MIDDLETOWN, CA 95461** **CERS**
0.007 mi.
39 ft. **Site 2 of 2 in cluster A**

Actual:
1138 ft.

Focus Map:
9

LUST REG 5:

Name:	MIDDLETOWN AIR STRIP
Address:	18975 BUTTS CANYON RD
City:	MIDDLETOWN
Region:	5
Status:	Case Closed
Case Number:	170066
Case Type:	Drinking Water Aquifer affected
Substance:	GASOLINE
Staff Initials:	GTM
Lead Agency:	Regional
Program:	LUST
MTBE Code:	N/A

HIST CORTESE:

edr_fname:	MIDDLETOWN AIR STRIP
edr_fadd1:	18975 BUTTS CNYN

MIDDLETOWN AIR STRIP (Continued) **S105024958**

City,State,Zip: MIDDLETOWN, CA 95461
Region: CORTESE
Facility County Code: 17
Reg By: LTNKA
Reg Id: 170066

CERS:
Name: MIDDLETOWN AIR STRIP
Address: 18975 BUTTS CANYON RD
City,State,Zip: MIDDLETOWN, CA 95461
Site ID: 203591
CERS ID: T0603300046
CERS Description: Leaking Underground Storage Tank Cleanup Site

Affiliation:
Affiliation Type Desc: Regional Board Caseworker
Entity Name: GLENN T. MEEKS - CENTRAL VALLEY RWQCB (REGION 5S)
Entity Title: Not reported
Affiliation Address: 11020 SUN CENTER DRIVE #200
Affiliation City: RANCHO CORDOVA
Affiliation State: CA
Affiliation Country: Not reported
Affiliation Zip: Not reported
Affiliation Phone: Not reported

Affiliation Type Desc: Local Agency Caseworker
Entity Name: MANUEL RAMIREZ - LAKE COUNTY
Entity Title: Not reported
Affiliation Address: Not reported
Affiliation City: r5 UNKNOWN
Affiliation State: CA
Affiliation Country: Not reported
Affiliation Zip: Not reported
Affiliation Phone: Not reported

---

6 **UP RANCH** **SWEEPS UST** **U001610526**
SSE **17525 BUTTS CANYON RD** **HIST UST** **N/A**
< 1/8 **MIDDLETOWN, CA 95461**
0.011 mi.
59 ft.

Actual:
1086 ft.

Focus Map:
5

SWEEPS UST:
Name: UP RANCH
Address: 17525 BUTTS CANYON RD
City: MIDDLETOWN
Status: Active
Comp Number: 44562
Number: 9
Board Of Equalization: Not reported
Referral Date: 07-01-85
Action Date: Not reported
Created Date: 02-29-88
Owner Tank Id: 1
SWRCB Tank Id: 17-000-044562-000001
Tank Status: A
Capacity: 500
Active Date: 07-01-85

UP RANCH (Continued) **U001610526**

Tank Use: M.V. FUEL
STG: P
Content: REG UNLEADED
Number Of Tanks: 1

HIST UST:
Name: UP RANCH
Address: 17525 BUTTS CANYON RD
City,State,Zip: MIDDLETOWN, CA 95461
File Number: 000258AF
URL: http://geotracker.waterboards.ca.gov/ustpdfs/pdf/000258AF.pdf
Region: STATE
Facility ID: 00000044562
Facility Type: Other
Other Type: FARM
Contact Name: EARL HOUSTON
Telephone: 7079873217
Owner Name: EARL HUSTON
Owner Address: 17525 BUTTS CANYON RD.
Owner City,St,Zip: MIDDLETOWN, CA 95461
Total Tanks: 0001

Tank Num: 001
Container Num: 1
Year Installed: Not reported
Tank Capacity: 00000500
Tank Used for: PRODUCT
Type of Fuel: UNLEADED
Container Construction Thickness: 1/4
Leak Detection: None

Click here for Geo Tracker PDF:

B7 **MIDDLETOWN USD BUS YARD** **AST** **A100338562**
NE **17110 BUTTS CANYON RD** **N/A**
< 1/8 **MIDDLETOWN, CA**
0.013 mi.
67 ft. **Site 1 of 4 in cluster B**

Actual:
1114 ft.
Focus Map:
5

AST:
Name: MIDDLETOWN USD BUS YARD
Address: 17110 BUTTS CANYON RD
City/Zip: MIDDLETOWN,
Certified Unified Program Agencies: Lake
Owner: MIDDLETOWN USD
Total Gallons: 3,000
CERSID: Not reported
Facility ID: Not reported
Business Name: Not reported
Phone: Not reported
Fax: Not reported
Mailing Address: Not reported
Mailing Address City: Not reported
Mailing Address State: Not reported
Mailing Address Zip Code: Not reported
Operator Name: Not reported
Operator Phone: Not reported

MIDDLETOWN USD BUS YARD (Continued) **A100338562**

Owner Phone:	Not reported
Owner Mail Address:	Not reported
Owner State:	Not reported
Owner Zip Code:	Not reported
Owner Country:	Not reported
Property Owner Name:	Not reported
Property Owner Phone:	Not reported
Property Owner Mailing Address:	Not reported
Property Owner City:	Not reported
Property Owner Stat :	Not reported
Property Owner Zip Code:	Not reported
Property Owner Country:	Not reported
EPAID:	Not reported

B8 **MIDDLETOWN USD - BUS YARD** **CERS HAZ WASTE** **S121786703**
NE **17110 BUTTS CANYON ROAD** **CERS TANKS** **N/A**
< 1/8 **MIDDLETOWN, CA 95461** **CERS**
0.013 mi.
67 ft. **Site 2 of 4 in cluster B**

Actual:
1114 ft.

Focus Map:
5

CERS HAZ WASTE:

Name:	MIDDLETOWN USD - BUS YARD
Address:	17110 BUTTS CANYON ROAD
City,State,Zip:	MIDDLETOWN, CA 95461
Site ID:	48930
CERS ID:	10029439
CERS Description:	Hazardous Waste Generator

CERS TANKS:

Name:	MIDDLETOWN USD - BUS YARD
Address:	17110 BUTTS CANYON ROAD
City,State,Zip:	MIDDLETOWN, CA 95461
Site ID:	48930
CERS ID:	10029439
CERS Description:	Aboveground Petroleum Storage

CERS:

Name:	MIDDLETOWN USD - BUS YARD
Address:	17110 BUTTS CANYON ROAD
City,State,Zip:	MIDDLETOWN, CA 95461
Site ID:	48930
CERS ID:	10029439
CERS Description:	Chemical Storage Facilities

Evaluation:

Eval General Type:	Compliance Evaluation Inspection
Eval Date:	10-20-2016
Violations Found:	No
Eval Type:	Routine done by local agency
Eval Notes:	Not reported
Eval Division:	Lake County Environmental Health
Eval Program:	APSA
Eval Source:	CERS

Eval General Type:	Compliance Evaluation Inspection
Eval Date:	10-20-2016
Violations Found:	No

MIDDLETOWN USD - BUS YARD (Continued) **S121786703**

Eval Type:	Routine done by local agency
Eval Notes:	Not reported
Eval Division:	Lake County Environmental Health
Eval Program:	HMRRP
Eval Source:	CERS

Eval General Type:	Compliance Evaluation Inspection
Eval Date:	10-20-2016
Violations Found:	No
Eval Type:	Routine done by local agency
Eval Notes:	Not reported
Eval Division:	Lake County Environmental Health
Eval Program:	HW
Eval Source:	CERS

Eval General Type:	Other/Unknown
Eval Date:	12-22-2016
Violations Found:	No
Eval Type:	Other, not routine, done by local agency
Eval Notes:	Inspection follow up and SPCC assistance with Anthony.
Eval Division:	Lake County Environmental Health
Eval Program:	APSA
Eval Source:	CERS

Affiliation:

Affiliation Type Desc:	Document Preparer
Entity Name:	Anthony Raffaelli
Entity Title:	Not reported
Affiliation Address:	Not reported
Affiliation City:	Not reported
Affiliation State:	Not reported
Affiliation Country:	Not reported
Affiliation Zip:	Not reported
Affiliation Phone:	Not reported

Affiliation Type Desc:	Facility Mailing Address
Entity Name:	Mailing Address
Entity Title:	Not reported
Affiliation Address:	20932 Big Canyon Road
Affiliation City:	Middletown
Affiliation State:	CA
Affiliation Country:	Not reported
Affiliation Zip:	95461
Affiliation Phone:	Not reported

Affiliation Type Desc:	Identification Signer
Entity Name:	Catherine Stone
Entity Title:	Superintendent
Affiliation Address:	Not reported
Affiliation City:	Not reported
Affiliation State:	Not reported
Affiliation Country:	Not reported
Affiliation Zip:	Not reported
Affiliation Phone:	Not reported

Affiliation Type Desc:	Legal Owner
Entity Name:	Middletown USD

MIDDLETOWN USD - BUS YARD (Continued) **S121786703**

Entity Title:	Not reported
Affiliation Address:	20932 Big Canyon Road
Affiliation City:	Middletown
Affiliation State:	CA
Affiliation Country:	United States
Affiliation Zip:	95461
Affiliation Phone:	(707) 987-4100

Affiliation Type Desc:	Operator
Entity Name:	Catherine Stone - Superintendent
Entity Title:	Not reported
Affiliation Address:	Not reported
Affiliation City:	Not reported
Affiliation State:	Not reported
Affiliation Country:	Not reported
Affiliation Zip:	Not reported
Affiliation Phone:	(707) 987-4100

Affiliation Type Desc:	CUPA District
Entity Name:	Lake County Environmental Health
Entity Title:	Not reported
Affiliation Address:	922 Bevins Court
Affiliation City:	Lakeport
Affiliation State:	CA
Affiliation Country:	Not reported
Affiliation Zip:	95453
Affiliation Phone:	(707) 263-1164

Affiliation Type Desc:	Parent Corporation
Entity Name:	Middletown USD - Bus Yard
Entity Title:	Not reported
Affiliation Address:	Not reported
Affiliation City:	Not reported
Affiliation State:	Not reported
Affiliation Country:	Not reported
Affiliation Zip:	Not reported
Affiliation Phone:	Not reported

Affiliation Type Desc:	Environmental Contact
Entity Name:	Anthony Raffaelli
Entity Title:	Not reported
Affiliation Address:	20932 Big Canyon Road
Affiliation City:	Middletown
Affiliation State:	CA
Affiliation Country:	Not reported
Affiliation Zip:	95461
Affiliation Phone:	Not reported

B9 NE < 1/8 0.013 mi. 67 ft. | **MIDDLETOWN USD - BUS YARD** | **AST** | **A100422380**
17110 BUTTS CANYON ROAD | **N/A**
MIDDLETOWN, CA 95461

Site 3 of 4 in cluster B

Actual: 1114 ft.
Focus Map: 5

AST:

Name:	MIDDLETOWN USD - BUS YARD
Address:	17110 BUTTS CANYON ROAD
City/Zip:	MIDDLETOWN,95461
Certified Unified Program Agencies:	Not reported
Owner:	Middletown USD
Total Gallons:	Not reported
CERSID:	10029439
Facility ID:	17-000-TMP009
Business Name:	Middletown USD - Bus Yard
Phone:	707-987-4100
Fax:	Not reported
Mailing Address:	20932 Big Canyon Road
Mailing Address City:	Middletown
Mailing Address State:	CA
Mailing Address Zip Code:	95461
Operator Name:	Korby Olson - Superintendent
Operator Phone:	707-987-4100
Owner Phone:	(707) 987-4100
Owner Mail Address:	Not reported
Owner State:	CA
Owner Zip Code:	95461
Owner Country:	United States
Property Owner Name:	Not reported
Property Owner Phone:	Not reported
Property Owner Mailing Address:	Not reported
Property Owner City:	Not reported
Property Owner Stat :	Not reported
Property Owner Zip Code:	Not reported
Property Owner Country:	Not reported
EPAID:	CAL000248702

B10 NE < 1/8 0.013 mi. 67 ft. | **MIDDLTOWN UNIFIED SCHOOL DIST** | **SWEEPS UST** | **S106929386**
17110 BUTTS CANYON RD | **CUPA Listings** | **N/A**
MIDDLETOWN, CA 95461

Site 4 of 4 in cluster B

Actual: 1114 ft.
Focus Map: 5

SWEEPS UST:

Name:	MIDDLTOWN UNIFIED SCHOOL DIST
Address:	17110 BUTTS CANYON RD
City:	MIDDLETOWN
Status:	Active
Comp Number:	115
Number:	4
Board Of Equalization:	44-006704
Referral Date:	Not reported
Action Date:	11-20-88
Created Date:	11-20-88
Owner Tank Id:	Not reported
SWRCB Tank Id:	Not reported
Tank Status:	Not reported
Capacity:	Not reported
Active Date:	Not reported

MIDDLTOWN UNIFIED SCHOOL DIST (Continued) **S106929386**

Tank Use:	Not reported
STG:	Not reported
Content:	Not reported
Number Of Tanks:	Not reported

Name:	MIDDLTOWN UNIFIED SCHOOL DIST
Address:	17110 BUTTS CANYON RD
City:	MIDDLETOWN
Status:	Not reported
Comp Number:	115
Number:	Not reported
Board Of Equalization:	44-006704
Referral Date:	Not reported
Action Date:	Not reported
Created Date:	Not reported
Owner Tank Id:	Not reported
SWRCB Tank Id:	17-000-000115-000001
Tank Status:	Not reported
Capacity:	1000
Active Date:	Not reported
Tank Use:	M.V. FUEL
STG:	PRODUCT
Content:	REG UNLEADED
Number Of Tanks:	3

Name:	MIDDLTOWN UNIFIED SCHOOL DIST
Address:	17110 BUTTS CANYON RD
City:	MIDDLETOWN
Status:	Not reported
Comp Number:	115
Number:	Not reported
Board Of Equalization:	44-006704
Referral Date:	Not reported
Action Date:	Not reported
Created Date:	Not reported
Owner Tank Id:	Not reported
SWRCB Tank Id:	17-000-000115-000002
Tank Status:	Not reported
Capacity:	1000
Active Date:	Not reported
Tank Use:	M.V. FUEL
STG:	PRODUCT
Content:	REG UNLEADED
Number Of Tanks:	Not reported

Name:	MIDDLTOWN UNIFIED SCHOOL DIST
Address:	17110 BUTTS CANYON RD
City:	MIDDLETOWN
Status:	Not reported
Comp Number:	115
Number:	Not reported
Board Of Equalization:	44-006704
Referral Date:	Not reported
Action Date:	Not reported
Created Date:	Not reported
Owner Tank Id:	Not reported
SWRCB Tank Id:	17-000-000115-000003

MIDDLTOWN UNIFIED SCHOOL DIST (Continued) **S106929386**

Tank Status: Not reported
Capacity: 1000
Active Date: Not reported
Tank Use: M.V. FUEL
STG: PRODUCT
Content: REG UNLEADED
Number Of Tanks: Not reported

CUPA LAKE:
Name: MIDDLETOWN UNIFIED SCHOOL DISTRICT BUS YARD
Address: 17110 BUTTS CANYON RD
City,State,Zip: MIDDLETOWN, CA 95461
Facility: FA0000437
Business Type: 3 - CUPA APSA
Program Element: 2004 - HMRRP Category 4 (1,001-5,000 gal, 10,001-100
Mailing Address: 20932 BIG CANYON ROAD c/o MIDDLETOWN UNIFIED SCHOOL DISTRICT Middletown, CA 95461 USA
Mailing Telephone: 7079874100
Entered Date: 11/26/2012
Program Identifier: CUPA-17110 BUTTS CANYON ROAD-BUS YARD
Record ID: PR0000896
Billing Status: 01 - ACTIVE, BILLABLE
Total Fee Amount: 852.00
Current Inspection Date: 10/20/2019
Contact Name: MIDDLETOWN UNIFIED SCHOOL DISTRICT
Mailing Address: Middletown, CA 95461
APN: Not reported
Program/Element Code: 2004

Name: MIDDLETOWN UNIFIED SCHOOL DISTRICT BUS YARD
Address: 17110 BUTTS CANYON RD
City,State,Zip: MIDDLETOWN, CA 95461
Facility: FA0000437
Business Type: 3 - CUPA APSA
Program Element: 2800 - CUPA Hazardous Waste Generator Program
Mailing Address: 20932 BIG CANYON ROAD c/o MIDDLETOWN UNIFIED SCHOOL DISTRICT Middletown, CA 95461 USA
Mailing Telephone: 7079874100
Entered Date: 11/26/2012
Program Identifier: CUPA-17110 BUTTS CANYON ROAD
Record ID: PR0000897
Billing Status: 01 - ACTIVE, BILLABLE
Total Fee Amount: 0.00
Current Inspection Date: 10/20/2019
Contact Name: MIDDLETOWN UNIFIED SCHOOL DISTRICT
Mailing Address: Middletown, CA 95461
APN: Not reported
Program/Element Code: 2800

C11 **BURNS ENTERPRISES** **RCRA NonGen / NLR** **1024818199**
NNE **19355 S HWY 29** **CAL000324716**
< 1/8 **MIDDLETOWN, CA 95461**
0.057 mi.
303 ft. **Site 1 of 3 in cluster C**

Actual:
1082 ft.

Focus Map:
1

RCRA NonGen / NLR:
Date form received by agency: 09/11/2007
Facility name: BURNS ENTERPRISES
Facility address: 19355 S HWY 29

BURNS ENTERPRISES (Continued) **1024818199**

	MIDDLETOWN, CA 95461
EPA ID:	CAL000324716
Mailing address:	PO BOX 751
	19355 S HWY 29
	MIDDLETOWN, CA 95461-0000
Contact:	MIKE BURNS
Contact address:	PO BOX 751
	MIDDLETOWN, CA 95461
Contact country:	Not reported
Contact telephone:	707-987-9630
Contact email:	MRB@PACIFIC.NET
EPA Region:	09
Classification:	Non-Generator
Description:	Handler: Non-Generators do not presently generate hazardous waste

Owner/Operator Summary:

Owner/operator name:	MIKE BURNS
Owner/operator address:	PO BOX 751
	MIDDLETOWN, CA 95461
Owner/operator country:	Not reported
Owner/operator telephone:	707-987-9630
Owner/operator email:	Not reported
Owner/operator fax:	Not reported
Owner/operator extension:	Not reported
Legal status:	Other
Owner/Operator Type:	Operator
Owner/Op start date:	Not reported
Owner/Op end date:	Not reported

Owner/operator name:	MIKE BURNS
Owner/operator address:	PO BOX 751 19355 S HWY 29
	MIDDLETOWN, CA 95461
Owner/operator country:	Not reported
Owner/operator telephone:	707-987-9630
Owner/operator email:	Not reported
Owner/operator fax:	Not reported
Owner/operator extension:	Not reported
Legal status:	Other
Owner/Operator Type:	Owner
Owner/Op start date:	Not reported
Owner/Op end date:	Not reported

Handler Activities Summary:

U.S. importer of hazardous waste:	No
Mixed waste (haz. and radioactive):	No
Recycler of hazardous waste:	No
Transporter of hazardous waste:	Yes
Treater, storer or disposer of HW:	No
Underground injection activity:	No
On-site burner exemption:	No
Furnace exemption:	No
Used oil fuel burner:	No
Used oil processor:	No
User oil refiner:	No
Used oil fuel marketer to burner:	No
Used oil Specification marketer:	No

BURNS ENTERPRISES (Continued) **1024818199**

Used oil transfer facility: No
Used oil transporter: No

Violation Status: No violations found

C12 NNE < 1/8 0.057 mi. 303 ft. **BURNS ENTERPRISES**
19355 S. STATE HWY 29
MIDDLETOWN, CA 95461
Site 2 of 3 in cluster C

CERS HAZ WASTE **S112444434**
CUPA Listings **N/A**
CERS

Actual: 1082 ft.
Focus Map: 1

CERS HAZ WASTE:

Name:	BURNS ENTERPRISES
Address:	19355 S. STATE HWY 29
City,State,Zip:	MIDDLETOWN, CA 95461
Site ID:	14127
CERS ID:	10135663
CERS Description:	Hazardous Waste Generator

CUPA LAKE:

Name:	BURNS ENTERPRISES
Address:	19355 S. STATE HWY 29
City,State,Zip:	MIDDLETOWN, CA 95461
Facility:	FA0000027
Business Type:	1 - CUPA
Program Element:	2002 - HMRRP Category 2 (111-500 gal, 1,001-5,000 lb
Mailing Address:	P O Box 751 c/o Mike Burns Middletown, CA 95461
Mailing Telephone:	7079879630
Entered Date:	11/13/2012
Program Identifier:	CUPA-19355 S HWY 29, MIDDLETOWN
Record ID:	PR0000028
Billing Status:	01 - ACTIVE, BILLABLE
Total Fee Amount:	473.00
Current Inspection Date:	09/29/2020
Contact Name:	Mike Burns
Mailing Address:	Middletown, CA 95461
APN:	Not reported
Program/Element Code:	2002

Name:	BURNS ENTERPRISES
Address:	19355 S. STATE HWY 29
City,State,Zip:	MIDDLETOWN, CA 95461
Facility:	FA0000027
Business Type:	1 - CUPA
Program Element:	2800 - CUPA Hazardous Waste Generator Program
Mailing Address:	P O Box 751 c/o Mike Burns Middletown, CA 95461
Mailing Telephone:	7079879630
Entered Date:	11/13/2012
Program Identifier:	CUPA
Record ID:	PR0000029
Billing Status:	01 - ACTIVE, BILLABLE
Total Fee Amount:	0.00
Current Inspection Date:	09/27/2020
Contact Name:	Mike Burns
Mailing Address:	Middletown, CA 95461
APN:	Not reported
Program/Element Code:	2800

BURNS ENTERPRISES (Continued) **S112444434**

CERS:

Name:	BURNS ENTERPRISES
Address:	19355 S. STATE HWY 29
City,State,Zip:	MIDDLETOWN, CA 95461
Site ID:	14127
CERS ID:	10135663
CERS Description:	Chemical Storage Facilities

Violations:

Site ID:	14127
Site Name:	Burns Enterprises
Violation Date:	09-27-2017
Citation:	22 CCR 12 66262.34(f) - California Code of Regulations, Title 22, Chapter 12, Section(s) 66262.34(f)
Violation Description:	Failure to properly label hazardous waste accumulation containers and portable tanks with the following requirements: "Hazardous Waste", name and address of the generator, physical and chemical characteristics of the Hazardous Waste, and starting accumulation date.
Violation Notes:	Returned to compliance on 10/24/2017. OBSERVATION: All hazardous waste containers shall be marked with the following information: 1) the words ?Hazardous Waste?; 2) name and address of generator; 3) hazardous properties; 4) physical state; 5) composition (contents); 6) accumulation start date. CORRECTIVE ACTION: Immediately label these containers and ensure that all hazardous waste containers are marked with all the required information.
Violation Division:	Lake County Environmental Health
Violation Program:	HW
Violation Source:	CERS

Evaluation:

Eval General Type:	Other/Unknown
Eval Date:	01-06-2016
Violations Found:	No
Eval Type:	Other, not routine, done by local agency
Eval Notes:	Stopped by site and spoke with Mike Burns who had questions about CERS. Gave general assistance as the site does not have internet at this time. Mr. Burns advised he is not sure if he will resume operations at this site after the Valley Fire destroyed the operation and his family.
Eval Division:	Lake County Environmental Health
Eval Program:	HMRRP
Eval Source:	CERS

Eval General Type:	Other/Unknown
Eval Date:	04-11-2017
Violations Found:	No
Eval Type:	Other, not routine, done by local agency
Eval Notes:	CERS/HMBP Assist. Onsite consultation to help produce new facility map and HMBP.
Eval Division:	Lake County Environmental Health
Eval Program:	HMRRP
Eval Source:	CERS

Eval General Type:	Compliance Evaluation Inspection
Eval Date:	09-27-2017
Violations Found:	No

BURNS ENTERPRISES (Continued) **S112444434**

Eval Type:	Routine done by local agency
Eval Notes:	routine inspection
Eval Division:	Lake County Environmental Health
Eval Program:	HMRRP
Eval Source:	CERS
Eval General Type:	Compliance Evaluation Inspection
Eval Date:	09-27-2017
Violations Found:	Yes
Eval Type:	Routine done by local agency
Eval Notes:	Routine Inspection
Eval Division:	Lake County Environmental Health
Eval Program:	HW
Eval Source:	CERS

Enforcement Action:

Site ID:	14127
Site Name:	Burns Enterprises
Site Address:	19355 S. STATE HWY 29
Site City:	MIDDLETOWN
Site Zip:	95461
Enf Action Date:	09-27-2017
Enf Action Type:	Notice of Violation (Unified Program)
Enf Action Description:	Notice of Violation Issued by the Inspector at the Time of Inspection
Enf Action Notes:	Not reported
Enf Action Division:	Lake County Environmental Health
Enf Action Program:	HW
Enf Action Source:	CERS

Affiliation:

Affiliation Type Desc:	Environmental Contact
Entity Name:	Mike Burns
Entity Title:	Not reported
Affiliation Address:	p.o. box 751
Affiliation City:	Middletown
Affiliation State:	CA
Affiliation Country:	Not reported
Affiliation Zip:	95461
Affiliation Phone:	Not reported
Affiliation Type Desc:	Operator
Entity Name:	Mike Burns
Entity Title:	Not reported
Affiliation Address:	Not reported
Affiliation City:	Not reported
Affiliation State:	Not reported
Affiliation Country:	Not reported
Affiliation Zip:	Not reported
Affiliation Phone:	(707) 484-9328
Affiliation Type Desc:	Document Preparer
Entity Name:	Mike Burns
Entity Title:	Not reported
Affiliation Address:	Not reported
Affiliation City:	Not reported
Affiliation State:	Not reported

BURNS ENTERPRISES (Continued) **S112444434**

Affiliation Country:	Not reported
Affiliation Zip:	Not reported
Affiliation Phone:	Not reported

Affiliation Type Desc:	Legal Owner
Entity Name:	Mike Burns
Entity Title:	Not reported
Affiliation Address:	p.o box 751
Affiliation City:	Middletown
Affiliation State:	CA
Affiliation Country:	United States
Affiliation Zip:	95461
Affiliation Phone:	(707) 987-9630

Affiliation Type Desc:	CUPA District
Entity Name:	Lake County Environmental Health
Entity Title:	Not reported
Affiliation Address:	922 Bevins Court
Affiliation City:	Lakeport
Affiliation State:	CA
Affiliation Country:	Not reported
Affiliation Zip:	95453
Affiliation Phone:	(707) 263-1164

Affiliation Type Desc:	Parent Corporation
Entity Name:	Burns Enterprises
Entity Title:	Not reported
Affiliation Address:	Not reported
Affiliation City:	Not reported
Affiliation State:	Not reported
Affiliation Country:	Not reported
Affiliation Zip:	Not reported
Affiliation Phone:	Not reported

Affiliation Type Desc:	Facility Mailing Address
Entity Name:	Mailing Address
Entity Title:	Not reported
Affiliation Address:	P O Box 751
Affiliation City:	Middletown
Affiliation State:	CA
Affiliation Country:	Not reported
Affiliation Zip:	95461
Affiliation Phone:	Not reported

Affiliation Type Desc:	Identification Signer
Entity Name:	Mike Burns
Entity Title:	Owner/Operator
Affiliation Address:	Not reported
Affiliation City:	Not reported
Affiliation State:	Not reported
Affiliation Country:	Not reported
Affiliation Zip:	Not reported
Affiliation Phone:	Not reported

C13 NNE < 1/8 0.057 mi. 303 ft. | **MIDDLETOWN DUMP SITE**
19355 STATE HWY 29 @ GRANGE RD
MIDDLETOWN, CA 95461

Site 3 of 3 in cluster C

SWF/LF CERS | **S102360560 N/A**

Actual: 1082 ft.

Focus Map: 1

SWF/LF (SWIS):

Name:	MIDDLETOWN DUMP SITE
Address:	19355 STATE HWY 29 @ GRANGE RD
City,State,Zip:	MIDDLETOWN, CA
Facility ID:	17-CR-0004
Lat/Long:	38.78236 / -122.57386
Owner Name:	Horne, Winn
Owner Telephone:	Not reported
Owner Address:	Not reported
Owner Address2:	22000 Hwy 29
Owner City,St,Zip:	Middletown, CA 95461
Operational Status:	Closed
Operator:	Not reported
Operator Phone:	Not reported
Operator Address:	Not reported
Operator Address2:	Not reported
Operator City,St,Zip:	Not reported
Permit Date:	Not reported
Permit Status:	Not reported
Permitted Acreage:	Not reported
Activity:	Solid Waste Disposal Site
Regulation Status:	Unpermitted
Landuse Name:	Not reported
GIS Source:	GPS
Category:	Disposal
Unit Number:	01
Inspection Frequency:	Semiannual
Accepted Waste:	Not reported
Closure Date:	12/31/1971
Closure Type:	Estimated
Disposal Acreage:	Not reported
SWIS Num:	17-CR-0004
Waste Discharge Requirement Num:	Not reported
Program Type:	UltraMafic
Permitted Throughput with Units:	Not reported
Actual Throughput with Units:	Not reported
Permitted Capacity with Units:	Not reported
Remaining Capacity:	Not reported
Remaining Capacity with Units:	Not reported
Lat/Long:	38.78236 / -122.57386

Name:	MIDDLETOWN DUMP SITE
Address:	19355 STATE HWY 29 @ GRANGE RD
City,State,Zip:	MIDDLETOWN, CA
Facility ID:	17-CR-0004
Lat/Long:	38.78236 / -122.57386
Owner Name:	Mike Burns
Owner Telephone:	Not reported
Owner Address:	Not reported
Owner Address2:	Not reported
Owner City,St,Zip:	Not reported
Operational Status:	Closed
Operator:	Not reported

MIDDLETOWN DUMP SITE (Continued) **S102360560**

Operator Phone:	Not reported
Operator Address:	Not reported
Operator Address2:	Not reported
Operator City,St,Zip:	Not reported
Permit Date:	Not reported
Permit Status:	Not reported
Permitted Acreage:	Not reported
Activity:	Solid Waste Disposal Site
Regulation Status:	Unpermitted
Landuse Name:	Not reported
GIS Source:	GPS
Category:	Disposal
Unit Number:	01
Inspection Frequency:	Semiannual
Accepted Waste:	Not reported
Closure Date:	12/31/1971
Closure Type:	Estimated
Disposal Acreage:	Not reported
SWIS Num:	17-CR-0004
Waste Discharge Requirement Num:	Not reported
Program Type:	UltraMafic
Permitted Throughput with Units:	Not reported
Actual Throughput with Units:	Not reported
Permitted Capacity with Units:	Not reported
Remaining Capacity:	Not reported
Remaining Capacity with Units:	Not reported
Lat/Long:	38.78236 / -122.57386

CERS:

Name:	MIDDLETOWN DUMP SITE
Address:	19355 STATE HWY 29 @ GRANGE RD
City,State,Zip:	MIDDLETOWN, CA 95461
Site ID:	480628
CERS ID:	110013998512
CERS Description:	US EPA Air Emission Inventory System (EIS)

Name:	MIDDLETOWN DUMP SITE
Address:	19355 STATE HWY 29 @ GRANGE RD
City,State,Zip:	MIDDLETOWN, CA
Site ID:	510185
CERS ID:	17-CR-0004
CERS Description:	Solid Waste and Recycle Sites

Affiliation:

Affiliation Type Desc:	Legal Owner
Entity Name:	Horne, Winn
Entity Title:	Not reported
Affiliation Address:	Not reported
Affiliation City:	Middletown
Affiliation State:	CA
Affiliation Country:	Not reported
Affiliation Zip:	95461
Affiliation Phone:	Not reported

Affiliation Type Desc:	Legal Owner
Entity Name:	Mike Burns
Entity Title:	Not reported

MIDDLETOWN DUMP SITE (Continued) **S102360560**

Affiliation Address:	Not reported
Affiliation City:	Not reported
Affiliation State:	Not reported
Affiliation Country:	Not reported
Affiliation Zip:	Not reported
Affiliation Phone:	Not reported

---

14 WSW 1/4-1/2 0.432 mi. 2279 ft. **JOLLY KONE RESTAURANT 21010 HIGHWAY 29 MIDDLETOWN, CA 95461** **LUST CERS** **S118502928 N/A**

Actual: 1102 ft.

Focus Map: 1

LUST:

Name:	JOLLY KONE RESTAURANT
Address:	21010 HIGHWAY 29
City,State,Zip:	MIDDLETOWN, CA 95461
Lead Agency:	CENTRAL VALLEY RWQCB (REGION 5S)
Case Type:	LUST Cleanup Site
Geo Track:	http://geotracker.waterboards.ca.gov/profile_report.asp?global_id=T10000008192
Global Id:	T10000008192
Latitude:	38.75497
Longitude:	-122.61136
Status:	Completed - Case Closed
Status Date:	12/21/2015
Case Worker:	EMC
RB Case Number:	170116
Local Agency:	Not reported
File Location:	Not reported
Local Case Number:	Not reported
Potential Media Affect:	Not reported
Potential Contaminants of Concern:	Not reported
Site History:	Not reported

LUST:

Global Id:	T10000008192
Contact Type:	Regional Board Caseworker
Contact Name:	EMILY CUSHMAN
Organization Name:	CENTRAL VALLEY RWQCB (REGION 5S)
Address:	11020 Sun Center Drive #200
City:	RANCHO CORDOVA
Email:	emily.cushman@waterboards.ca.gov
Phone Number:	9164644696

LUST:

Global Id:	T10000008192
Action Type:	Other
Date:	11/25/2015
Action:	Leak Began
Global Id:	T10000008192
Action Type:	Other
Date:	11/25/2015
Action:	Leak Discovery
Global Id:	T10000008192
Action Type:	ENFORCEMENT

JOLLY KONE RESTAURANT (Continued) **S118502928**

Date: 12/10/2015
Action: Referral to Regional Board

Global Id: T10000008192
Action Type: ENFORCEMENT
Date: 12/21/2015
Action: Closure/No Further Action Letter

Global Id: T10000008192
Action Type: Other
Date: 12/08/2015
Action: Leak Stopped

Global Id: T10000008192
Action Type: Other
Date: 12/08/2015
Action: Leak Reported

LUST:
Global Id: T10000008192
Status: Open - Case Begin Date
Status Date: 11/25/2015

Global Id: T10000008192
Status: Open - Site Assessment
Status Date: 12/18/2015

Global Id: T10000008192
Status: Completed - Case Closed
Status Date: 12/21/2015

CERS:
Name: JOLLY KONE RESTAURANT
Address: 21010 HIGHWAY 29
City,State,Zip: MIDDLETOWN, CA 95461
Site ID: 362167
CERS ID: T10000008192
CERS Description: Leaking Underground Storage Tank Cleanup Site

Affiliation:
Affiliation Type Desc: Regional Board Caseworker
Entity Name: EMILY CUSHMAN - CENTRAL VALLEY RWQCB (REGION 5S)
Entity Title: Not reported
Affiliation Address: 11020 Sun Center Drive #200
Affiliation City: RANCHO CORDOVA
Affiliation State: CA
Affiliation Country: Not reported
Affiliation Zip: Not reported
Affiliation Phone: 9164644696

D15 NE 1/4-1/2 0.473 mi. 2500 ft. | **GEOTHERMAL, BUTTS CANYON FAC.** | **Toxic Pits** | **S100676322** | **N/A**
19020 BUTTS CANYON ROAD
MIDDLETOWN, CA 95461

Site 1 of 7 in cluster D

Actual: 1155 ft.
Focus Map: 6

TOXIC PITS:

Region:	05S
Task #:	85017
Owner:	GEOTHERMAL INC.
1/2 Mi Limit:	Y
Num. of Pits:	7
Cease Discharge Due:	/ /
Cease Discharge Complete:	/ /
Closure Due:	/ /
Closure Completed:	**06/30/93**
Status:	CLOSED
Hydro Geological Assessment Report Due:	/ /
Final Hydro Geological Assessment Review Completed:	/ /

D16 NE 1/4-1/2 0.473 mi. 2500 ft. | **GEOTHERMAL INDUSTRIES INC** | **SEMS-ARCHIVE** | **1000409170**
BUTTS CANYON RD | **CORRACTS** | **CAD098080484**
MIDDLETOWN, CA 95461 | **RCRA-TSDF**
RCRA NonGen / NLR
Site 2 of 7 in cluster D | **2020 COR ACTION**

Actual: 1155 ft.
Focus Map: 6

SEMS Archive:

Site ID:	0901692
EPA ID:	CAD098080484
Cong District:	02
FIPS Code:	06033
FF:	N
NPL:	Not on the NPL
Non NPL Status:	Deferred to RCRA (Subtitle C)

SEMS Archive Detail:

Region:	09
Site ID:	0901692
EPA ID:	CAD098080484
Site Name:	GEOTHERMAL INC BUTTS CYN RD FACIL
NPL:	N
FF:	N
OU:	00
Action Code:	SI
Action Name:	SI
SEQ:	1
Start Date:	Not reported
Finish Date:	1986-04-01 05:00:00
Qual:	D
Current Action Lead:	EPA Perf

Region:	09
Site ID:	0901692
EPA ID:	CAD098080484
Site Name:	GEOTHERMAL INC BUTTS CYN RD FACIL
NPL:	N
FF:	N
OU:	00
Action Code:	VS
Action Name:	ARCH SITE

GEOTHERMAL INDUSTRIES INC (Continued) **1000409170**

SEQ:	1
Start Date:	Not reported
Finish Date:	1996-01-23 05:00:00
Qual:	Not reported
Current Action Lead:	EPA Perf In-Hse

Region:	09
Site ID:	0901692
EPA ID:	CAD098080484
Site Name:	GEOTHERMAL INC BUTTS CYN RD FACIL
NPL:	N
FF:	N
OU:	00
Action Code:	PA
Action Name:	PA
SEQ:	1
Start Date:	1986-01-01 05:00:00
Finish Date:	1986-01-01 05:00:00
Qual:	H
Current Action Lead:	EPA Perf

Region:	09
Site ID:	0901692
EPA ID:	CAD098080484
Site Name:	GEOTHERMAL INC BUTTS CYN RD FACIL
NPL:	N
FF:	N
OU:	00
Action Code:	DS
Action Name:	DISCVRY
SEQ:	1
Start Date:	1984-12-01 06:00:00
Finish Date:	1984-12-01 06:00:00
Qual:	Not reported
Current Action Lead:	EPA Perf

CORRACTS:

EPA ID:	CAD098080484
EPA Region:	09
Area Name:	ENTIRE FACILITY
Actual Date:	20090326
Action:	CA550RC
NAICS Code(s):	Not reported
Original schedule date:	20090326
Schedule end date:	Not reported

EPA ID:	CAD098080484
EPA Region:	09
Area Name:	ENTIRE FACILITY
Actual Date:	20090326
Action:	CA725YE - Current Human Exposures Under Control, Yes, Current Human Exposures Under Control has been verified
NAICS Code(s):	Not reported
Original schedule date:	20090326
Schedule end date:	Not reported

GEOTHERMAL INDUSTRIES INC (Continued) **1000409170**

EPA ID:	CAD098080484
EPA Region:	09
Area Name:	ENTIRE FACILITY
Actual Date:	20090326
Action:	CA750YE - Migration of Contaminated Groundwater under Control, Yes, Migration of Contaminated Groundwater Under Control has been verified
NAICS Code(s):	Not reported
Original schedule date:	20090326
Schedule end date:	Not reported

EPA ID:	CAD098080484
EPA Region:	09
Area Name:	ENTIRE FACILITY
Actual Date:	19971007
Action:	CA750NO - Migration of Contaminated Groundwater under Control, Unacceptable migration of contaminated groundwater is observed or expected
NAICS Code(s):	Not reported
Original schedule date:	19971007
Schedule end date:	Not reported

EPA ID:	CAD098080484
EPA Region:	09
Area Name:	ENTIRE FACILITY
Actual Date:	19971007
Action:	CA725NO - Current Human Exposures Under Control, Current human exposures are NOT under control
NAICS Code(s):	Not reported
Original schedule date:	19971007
Schedule end date:	Not reported

RCRA-TSDF:

Date form received by agency:	12/31/2000
Facility name:	GEOTHERMAL INDUSTRIES INC
Facility address:	BUTTS CANYON RD MIDDLETOWN, CA 95461
EPA ID:	CAD098080484
Contact:	Not reported
Contact address:	Not reported Not reported
Contact country:	US
Contact telephone:	Not reported
Contact email:	Not reported
EPA Region:	09
Land type:	Other land type
Classification:	TSDF
Description:	Handler is engaged in the treatment, storage or disposal of hazardous waste
Classification:	Non-Generator
Description:	Handler: Non-Generators do not presently generate hazardous waste

Owner/Operator Summary:

Owner/operator name:	NOT REQUIRED
Owner/operator address:	NOT REQUIRED NOT REQUIRED, ME 99999
Owner/operator country:	Not reported

GEOTHERMAL INDUSTRIES INC (Continued) **1000409170**

Owner/operator telephone: 415-555-1212
Owner/operator email: Not reported
Owner/operator fax: Not reported
Owner/operator extension: Not reported
Legal status: Private
Owner/Operator Type: Owner
Owner/Op start date: Not reported
Owner/Op end date: Not reported

Owner/operator name: NOT REQUIRED
Owner/operator address: NOT REQUIRED
NOT REQUIRED, ME 99999
Owner/operator country: Not reported
Owner/operator telephone: 415-555-1212
Owner/operator email: Not reported
Owner/operator fax: Not reported
Owner/operator extension: Not reported
Legal status: Private
Owner/Operator Type: Operator
Owner/Op start date: Not reported
Owner/Op end date: Not reported

Handler Activities Summary:
U.S. importer of hazardous waste: No
Mixed waste (haz. and radioactive): No
Recycler of hazardous waste: No
Transporter of hazardous waste: No
Treater, storer or disposer of HW: No
Underground injection activity: No
On-site burner exemption: No
Furnace exemption: No
Used oil fuel burner: No
Used oil processor: No
User oil refiner: No
Used oil fuel marketer to burner: No
Used oil Specification marketer: No
Used oil transfer facility: No
Used oil transporter: No

Historical Generators:
Date form received by agency: 09/01/1996
Site name: GEOTHERMAL INDUSTRIES INC
Classification: Small Quantity Generator

Corrective Action Summary:
Event date: 01/01/1990
Event: LEAD AGENCY DETERMINATION

Event date: 09/06/1991
Event: INVESTIGATION WORKPLAN APPROVED

Event date: 09/06/1991
Event: INVESTIGATION IMPOSITION

Event date: 02/01/1995
Event: INVESTIGATION COMPLETE

GEOTHERMAL INDUSTRIES INC (Continued) **1000409170**

Event date: 12/05/1995
Event: CA PRIORITIZATION-MEDIUM CA PRIORITY

Event date: 12/05/1995
Event: STABILIZATION MEASURES EVALUATION-FACILITY NOT AMENABLE TO STABILIZATION

Event date: 10/07/1997
Event: CA PRIORITIZATION-MEDIUM CA PRIORITY

Event date: 10/07/1997
Event: RELEASE TO GW CONTROLLED DETERMINATION-FACILITY DOES NOT MEET DEFINITION

Event date: 10/07/1997
Event: HUMAN EXPOSURES CONTROLLED DETERMINATION-FACILITY DOES NOT MEET DEFINITION

Event date: 10/07/1997
Event: RELEASE TO GW CONTROLLED DETERMINATION-FACILITY DOES NOT MEET DEFINITION

Event date: 10/07/1997
Event: HUMAN EXPOSURES CONTROLLED DETERMINATION-FACILITY DOES NOT MEET DEFINITION

Event date: 10/07/1997
Event: STABILIZATION MEASURES EVALUATION-FACILITY IS AMENABLE TO STABILIZATION

Event date: 10/07/1997
Event: STABILIZATION MEASURES EVALUATION-FACILITY IS AMENABLE TO STABILIZATION

Event date: 10/07/1997
Event: REFERRED TO A NON-RCRA AUTHORITY

Event date: 01/01/2009
Event: REMEDY CONSTRUCTION-REMEDY CONSTRUCTED

Event date: 03/26/2009
Event: REMEDY CONSTRUCTION-REMEDY CONSTRUCTED

Event date: 03/26/2009
Event: HUMAN EXPOSURES CONTROLLED DETERMINATION-YES, APPLICABLE AS OF THIS DATE

Event date: 03/26/2009
Event: RELEASE TO GW CONTROLLED DETERMINATION-YES, APPLICABLE AS OF THIS DATE

Event date: 03/26/2009
Event: HUMAN EXPOSURES CONTROLLED DETERMINATION-YES, APPLICABLE AS OF THIS DATE

Event date: 03/26/2009
Event: RELEASE TO GW CONTROLLED DETERMINATION-YES, APPLICABLE AS OF THIS DATE

GEOTHERMAL INDUSTRIES INC (Continued) **1000409170**

Event date: 09/24/2009
Event: READY FOR ANTICIPATED USE DETERMINATION - READY FOR ANTICIPATED USE

Facility Has Received Notices of Violations:
Regulation violated: Not reported
Area of violation: TSD - Financial Requirements
Date violation determined: 12/08/1987
Date achieved compliance: 07/27/1988
Violation lead agency: State
Enforcement action: WRITTEN INFORMAL
Enforcement action date: 07/27/1988
Enf. disposition status: Not reported
Enf. disp. status date: Not reported
Enforcement lead agency: State
Proposed penalty amount: Not reported
Final penalty amount: Not reported
Paid penalty amount: Not reported

Regulation violated: Not reported
Area of violation: TSD IS-Ground-Water Monitoring
Date violation determined: 12/02/1987
Date achieved compliance: 07/27/1988
Violation lead agency: State
Enforcement action: Not reported
Enforcement action date: Not reported
Enf. disposition status: Not reported
Enf. disp. status date: Not reported
Enforcement lead agency: Not reported
Proposed penalty amount: Not reported
Final penalty amount: Not reported
Paid penalty amount: Not reported

Regulation violated: Not reported
Area of violation: TSD IS-Ground-Water Monitoring
Date violation determined: 10/16/1987
Date achieved compliance: 11/30/1987
Violation lead agency: State
Enforcement action: Not reported
Enforcement action date: Not reported
Enf. disposition status: Not reported
Enf. disp. status date: Not reported
Enforcement lead agency: Not reported
Proposed penalty amount: Not reported
Final penalty amount: Not reported
Paid penalty amount: Not reported

Regulation violated: Not reported
Area of violation: TSD - Closure/Post-Closure
Date violation determined: 10/16/1987
Date achieved compliance: 11/30/1987
Violation lead agency: State
Enforcement action: Not reported
Enforcement action date: Not reported
Enf. disposition status: Not reported
Enf. disp. status date: Not reported
Enforcement lead agency: Not reported
Proposed penalty amount: Not reported

GEOTHERMAL INDUSTRIES INC (Continued) **1000409170**

Final penalty amount: Not reported
Paid penalty amount: Not reported

Regulation violated: Not reported
Area of violation: Generators - General
Date violation determined: 10/16/1987
Date achieved compliance: 11/30/1987
Violation lead agency: State
Enforcement action: Not reported
Enforcement action date: Not reported
Enf. disposition status: Not reported
Enf. disp. status date: Not reported
Enforcement lead agency: Not reported
Proposed penalty amount: Not reported
Final penalty amount: Not reported
Paid penalty amount: Not reported

Regulation violated: Not reported
Area of violation: TSD - Financial Requirements
Date violation determined: 05/18/1987
Date achieved compliance: 07/27/1988
Violation lead agency: State
Enforcement action: WRITTEN INFORMAL
Enforcement action date: 05/18/1987
Enf. disposition status: Not reported
Enf. disp. status date: Not reported
Enforcement lead agency: State
Proposed penalty amount: Not reported
Final penalty amount: Not reported
Paid penalty amount: Not reported

Regulation violated: Not reported
Area of violation: Permits - Application
Date violation determined: 03/19/1987
Date achieved compliance: 11/30/1987
Violation lead agency: State
Enforcement action: WRITTEN INFORMAL
Enforcement action date: 11/30/1987
Enf. disposition status: Not reported
Enf. disp. status date: Not reported
Enforcement lead agency: State
Proposed penalty amount: Not reported
Final penalty amount: Not reported
Paid penalty amount: Not reported

Regulation violated: Not reported
Area of violation: Generators - General
Date violation determined: 03/19/1987
Date achieved compliance: 11/30/1987
Violation lead agency: State
Enforcement action: WRITTEN INFORMAL
Enforcement action date: 11/30/1987
Enf. disposition status: Not reported
Enf. disp. status date: Not reported
Enforcement lead agency: State
Proposed penalty amount: Not reported
Final penalty amount: Not reported

GEOTHERMAL INDUSTRIES INC (Continued) **1000409170**

Paid penalty amount: Not reported

Evaluation Action Summary:

Evaluation date: 12/08/1987
Evaluation: FINANCIAL RECORD REVIEW
Area of violation: Not reported
Date achieved compliance: Not reported
Evaluation lead agency: State

Evaluation date: 12/02/1987
Evaluation: GROUNDWATER MONITORING EVALUATION
Area of violation: TSD - Financial Requirements
Date achieved compliance: 07/27/1988
Evaluation lead agency: State

Evaluation date: 12/02/1987
Evaluation: GROUNDWATER MONITORING EVALUATION
Area of violation: TSD IS-Ground-Water Monitoring
Date achieved compliance: 07/27/1988
Evaluation lead agency: State

Evaluation date: 10/16/1987
Evaluation: COMPLIANCE EVALUATION INSPECTION ON-SITE
Area of violation: TSD IS-Ground-Water Monitoring
Date achieved compliance: 11/30/1987
Evaluation lead agency: State

Evaluation date: 10/16/1987
Evaluation: COMPLIANCE EVALUATION INSPECTION ON-SITE
Area of violation: TSD - Closure/Post-Closure
Date achieved compliance: 11/30/1987
Evaluation lead agency: State

Evaluation date: 10/16/1987
Evaluation: COMPLIANCE EVALUATION INSPECTION ON-SITE
Area of violation: Generators - General
Date achieved compliance: 11/30/1987
Evaluation lead agency: State

Evaluation date: 05/18/1987
Evaluation: FINANCIAL RECORD REVIEW
Area of violation: TSD - Financial Requirements
Date achieved compliance: 07/27/1988
Evaluation lead agency: State

Evaluation date: 03/19/1987
Evaluation: COMPLIANCE EVALUATION INSPECTION ON-SITE
Area of violation: Generators - General
Date achieved compliance: 11/30/1987
Evaluation lead agency: State

Evaluation date: 03/19/1987
Evaluation: COMPLIANCE EVALUATION INSPECTION ON-SITE
Area of violation: Permits - Application
Date achieved compliance: 11/30/1987
Evaluation lead agency: State

GEOTHERMAL INDUSTRIES INC (Continued) **1000409170**

RCRA NonGen / NLR:

Date form received by agency:	12/31/2000
Facility name:	GEOTHERMAL INDUSTRIES INC
Facility address:	BUTTS CANYON RD MIDDLETOWN, CA 95461
EPA ID:	CAD098080484
Contact:	Not reported
Contact address:	Not reported Not reported
Contact country:	US
Contact telephone:	Not reported
Contact email:	Not reported
EPA Region:	09
Land type:	Other land type
Classification:	TSDF
Description:	Handler is engaged in the treatment, storage or disposal of hazardous waste
Classification:	Non-Generator
Description:	Handler: Non-Generators do not presently generate hazardous waste

Owner/Operator Summary:

Owner/operator name:	NOT REQUIRED
Owner/operator address:	NOT REQUIRED NOT REQUIRED, ME 99999
Owner/operator country:	Not reported
Owner/operator telephone:	415-555-1212
Owner/operator email:	Not reported
Owner/operator fax:	Not reported
Owner/operator extension:	Not reported
Legal status:	Private
Owner/Operator Type:	Owner
Owner/Op start date:	Not reported
Owner/Op end date:	Not reported

Owner/operator name:	NOT REQUIRED
Owner/operator address:	NOT REQUIRED NOT REQUIRED, ME 99999
Owner/operator country:	Not reported
Owner/operator telephone:	415-555-1212
Owner/operator email:	Not reported
Owner/operator fax:	Not reported
Owner/operator extension:	Not reported
Legal status:	Private
Owner/Operator Type:	Operator
Owner/Op start date:	Not reported
Owner/Op end date:	Not reported

Handler Activities Summary:

U.S. importer of hazardous waste:	No
Mixed waste (haz. and radioactive):	No
Recycler of hazardous waste:	No
Transporter of hazardous waste:	No
Treater, storer or disposer of HW:	No
Underground injection activity:	No
On-site burner exemption:	No
Furnace exemption:	No

GEOTHERMAL INDUSTRIES INC (Continued) **1000409170**

Used oil fuel burner: No
Used oil processor: No
User oil refiner: No
Used oil fuel marketer to burner: No
Used oil Specification marketer: No
Used oil transfer facility: No
Used oil transporter: No

Historical Generators:
Date form received by agency: 09/01/1996
Site name: GEOTHERMAL INDUSTRIES INC
Classification: Small Quantity Generator

Corrective Action Summary:
Event date: 01/01/1990
Event: LEAD AGENCY DETERMINATION

Event date: 09/06/1991
Event: INVESTIGATION WORKPLAN APPROVED

Event date: 09/06/1991
Event: INVESTIGATION IMPOSITION

Event date: 02/01/1995
Event: INVESTIGATION COMPLETE

Event date: 12/05/1995
Event: CA PRIORITIZATION-MEDIUM CA PRIORITY

Event date: 12/05/1995
Event: STABILIZATION MEASURES EVALUATION-FACILITY NOT AMENABLE TO STABILIZATION

Event date: 10/07/1997
Event: CA PRIORITIZATION-MEDIUM CA PRIORITY

Event date: 10/07/1997
Event: RELEASE TO GW CONTROLLED DETERMINATION-FACILITY DOES NOT MEET DEFINITION

Event date: 10/07/1997
Event: HUMAN EXPOSURES CONTROLLED DETERMINATION-FACILITY DOES NOT MEET DEFINITION

Event date: 10/07/1997
Event: RELEASE TO GW CONTROLLED DETERMINATION-FACILITY DOES NOT MEET DEFINITION

Event date: 10/07/1997
Event: HUMAN EXPOSURES CONTROLLED DETERMINATION-FACILITY DOES NOT MEET DEFINITION

Event date: 10/07/1997
Event: STABILIZATION MEASURES EVALUATION-FACILITY IS AMENABLE TO STABILIZATION

GEOTHERMAL INDUSTRIES INC (Continued) **1000409170**

Event date: 10/07/1997
Event: STABILIZATION MEASURES EVALUATION-FACILITY IS AMENABLE TO STABILIZATION

Event date: 10/07/1997
Event: REFERRED TO A NON-RCRA AUTHORITY

Event date: 01/01/2009
Event: REMEDY CONSTRUCTION-REMEDY CONSTRUCTED

Event date: 03/26/2009
Event: REMEDY CONSTRUCTION-REMEDY CONSTRUCTED

Event date: 03/26/2009
Event: HUMAN EXPOSURES CONTROLLED DETERMINATION-YES, APPLICABLE AS OF THIS DATE

Event date: 03/26/2009
Event: RELEASE TO GW CONTROLLED DETERMINATION-YES, APPLICABLE AS OF THIS DATE

Event date: 03/26/2009
Event: HUMAN EXPOSURES CONTROLLED DETERMINATION-YES, APPLICABLE AS OF THIS DATE

Event date: 03/26/2009
Event: RELEASE TO GW CONTROLLED DETERMINATION-YES, APPLICABLE AS OF THIS DATE

Event date: 09/24/2009
Event: READY FOR ANTICIPATED USE DETERMINATION - READY FOR ANTICIPATED USE

Facility Has Received Notices of Violations:
Regulation violated: Not reported
Area of violation: TSD - Financial Requirements
Date violation determined: 12/08/1987
Date achieved compliance: 07/27/1988
Violation lead agency: State
Enforcement action: WRITTEN INFORMAL
Enforcement action date: 07/27/1988
Enf. disposition status: Not reported
Enf. disp. status date: Not reported
Enforcement lead agency: State
Proposed penalty amount: Not reported
Final penalty amount: Not reported
Paid penalty amount: Not reported

Regulation violated: Not reported
Area of violation: TSD IS-Ground-Water Monitoring
Date violation determined: 12/02/1987
Date achieved compliance: 07/27/1988
Violation lead agency: State
Enforcement action: Not reported
Enforcement action date: Not reported
Enf. disposition status: Not reported
Enf. disp. status date: Not reported
Enforcement lead agency: Not reported
Proposed penalty amount: Not reported
Final penalty amount: Not reported

GEOTHERMAL INDUSTRIES INC (Continued) **1000409170**

Paid penalty amount: Not reported

Regulation violated: Not reported
Area of violation: TSD IS-Ground-Water Monitoring
Date violation determined: 10/16/1987
Date achieved compliance: 11/30/1987
Violation lead agency: State
Enforcement action: Not reported
Enforcement action date: Not reported
Enf. disposition status: Not reported
Enf. disp. status date: Not reported
Enforcement lead agency: Not reported
Proposed penalty amount: Not reported
Final penalty amount: Not reported
Paid penalty amount: Not reported

Regulation violated: Not reported
Area of violation: TSD - Closure/Post-Closure
Date violation determined: 10/16/1987
Date achieved compliance: 11/30/1987
Violation lead agency: State
Enforcement action: Not reported
Enforcement action date: Not reported
Enf. disposition status: Not reported
Enf. disp. status date: Not reported
Enforcement lead agency: Not reported
Proposed penalty amount: Not reported
Final penalty amount: Not reported
Paid penalty amount: Not reported

Regulation violated: Not reported
Area of violation: Generators - General
Date violation determined: 10/16/1987
Date achieved compliance: 11/30/1987
Violation lead agency: State
Enforcement action: Not reported
Enforcement action date: Not reported
Enf. disposition status: Not reported
Enf. disp. status date: Not reported
Enforcement lead agency: Not reported
Proposed penalty amount: Not reported
Final penalty amount: Not reported
Paid penalty amount: Not reported

Regulation violated: Not reported
Area of violation: TSD - Financial Requirements
Date violation determined: 05/18/1987
Date achieved compliance: 07/27/1988
Violation lead agency: State
Enforcement action: WRITTEN INFORMAL
Enforcement action date: 05/18/1987
Enf. disposition status: Not reported
Enf. disp. status date: Not reported
Enforcement lead agency: State
Proposed penalty amount: Not reported
Final penalty amount: Not reported
Paid penalty amount: Not reported

GEOTHERMAL INDUSTRIES INC (Continued) **1000409170**

Regulation violated: Not reported
Area of violation: Permits - Application
Date violation determined: 03/19/1987
Date achieved compliance: 11/30/1987
Violation lead agency: State
Enforcement action: WRITTEN INFORMAL
Enforcement action date: 11/30/1987
Enf. disposition status: Not reported
Enf. disp. status date: Not reported
Enforcement lead agency: State
Proposed penalty amount: Not reported
Final penalty amount: Not reported
Paid penalty amount: Not reported

Regulation violated: Not reported
Area of violation: Generators - General
Date violation determined: 03/19/1987
Date achieved compliance: 11/30/1987
Violation lead agency: State
Enforcement action: WRITTEN INFORMAL
Enforcement action date: 11/30/1987
Enf. disposition status: Not reported
Enf. disp. status date: Not reported
Enforcement lead agency: State
Proposed penalty amount: Not reported
Final penalty amount: Not reported
Paid penalty amount: Not reported

Evaluation Action Summary:
Evaluation date: 12/08/1987
Evaluation: FINANCIAL RECORD REVIEW
Area of violation: Not reported
Date achieved compliance: Not reported
Evaluation lead agency: State

Evaluation date: 12/02/1987
Evaluation: GROUNDWATER MONITORING EVALUATION
Area of violation: TSD - Financial Requirements
Date achieved compliance: 07/27/1988
Evaluation lead agency: State

Evaluation date: 12/02/1987
Evaluation: GROUNDWATER MONITORING EVALUATION
Area of violation: TSD IS-Ground-Water Monitoring
Date achieved compliance: 07/27/1988
Evaluation lead agency: State

Evaluation date: 10/16/1987
Evaluation: COMPLIANCE EVALUATION INSPECTION ON-SITE
Area of violation: TSD IS-Ground-Water Monitoring
Date achieved compliance: 11/30/1987
Evaluation lead agency: State

Evaluation date: 10/16/1987
Evaluation: COMPLIANCE EVALUATION INSPECTION ON-SITE
Area of violation: TSD - Closure/Post-Closure
Date achieved compliance: 11/30/1987

GEOTHERMAL INDUSTRIES INC (Continued) **1000409170**

Evaluation lead agency: State

Evaluation date: 10/16/1987
Evaluation: COMPLIANCE EVALUATION INSPECTION ON-SITE
Area of violation: Generators - General
Date achieved compliance: 11/30/1987
Evaluation lead agency: State

Evaluation date: 05/18/1987
Evaluation: FINANCIAL RECORD REVIEW
Area of violation: TSD - Financial Requirements
Date achieved compliance: 07/27/1988
Evaluation lead agency: State

Evaluation date: 03/19/1987
Evaluation: COMPLIANCE EVALUATION INSPECTION ON-SITE
Area of violation: Generators - General
Date achieved compliance: 11/30/1987
Evaluation lead agency: State

Evaluation date: 03/19/1987
Evaluation: COMPLIANCE EVALUATION INSPECTION ON-SITE
Area of violation: Permits - Application
Date achieved compliance: 11/30/1987
Evaluation lead agency: State

2020 COR ACTION:
EPA ID: CAD098080484
Region: 9
Action: Remedy Construction

D17 **BUTTS CANYON RD FACILITY** **LDS** **S109287554**
NE **19020 BUTTS CANYON** **Cortese** **N/A**
1/4-1/2 **MIDDLETOWN, CA 95461** **ENF**
0.473 mi. **CIWQS**
2500 ft. **Site 3 of 7 in cluster D** **CERS**

Actual:
1155 ft.

Focus Map:
6

LDS:
Name: GEOTHERMAL INC. LANDFILL (FORMERLY BUTTS CANYON RD FACILITY)
Address: 19020 BUTTS CANYON
City,State,Zip: MIDDLETOWN, CA 95461

Global Id: L10005342355
Latitude: 38.73256
Longitude: -122.5587
Case Type: Land Disposal Site
Status: Open - Closed/with Monitoring
Status Date: 12/30/2014
Lead Agency: CENTRAL VALLEY RWQCB (REGION 5S)
Caseworker: KWC
Local Agency: Not reported
RB Case Number: 5A170304001
LOC Case Number: Not reported
File Location: Regional Board
Potential Media Affect: Not reported
EDR Link ID: L10005342355
Potential Contaminants of Concern: Not reported
Site History: Not reported

BUTTS CANYON RD FACILITY (Continued) **S109287554**

Click here to access the California GeoTracker records for this facility:

CORTESE:

Name:	BUTTS CANYON RD FACILITY
Address:	19020 BUTTS CANYON
City,State,Zip:	MIDDLETOWN, CA 95461
Region:	CORTESE
Envirostor Id:	Not reported
Global ID:	Not reported
Site/Facility Type:	Not reported
Cleanup Status:	Not reported
Status Date:	Not reported
Site Code:	Not reported
Latitude:	Not reported
Longitude:	Not reported
Owner:	Not reported
Enf Type:	Not reported
Swat R:	Not reported
Flag:	CORTESE
Order No:	86-087
Waste Discharge System No:	Not reported
Effective Date:	03/28/1986
Region 2:	5S
WID Id:	5A170304001
Solid Waste Id No:	Not reported
Waste Management Uit Name:	Not reported
File Name:	Cease Desist Orders & Cleanup Abatement Orders

Name:	BUTTS CANYON RD FACILITY
Address:	19020 BUTTS CANYON
City,State,Zip:	MIDDLETOWN, CA 95461
Region:	CORTESE
Envirostor Id:	Not reported
Global ID:	Not reported
Site/Facility Type:	Not reported
Cleanup Status:	Not reported
Status Date:	Not reported
Site Code:	Not reported
Latitude:	Not reported
Longitude:	Not reported
Owner:	Not reported
Enf Type:	Not reported
Swat R:	Not reported
Flag:	CORTESE
Order No:	Not reported
Waste Discharge System No:	Not reported
Effective Date:	Not reported
Region 2:	Not reported
WID Id:	Not reported
Solid Waste Id No:	Not reported
Waste Management Uit Name:	Not reported
File Name:	Cease Desist Orders & Cleanup Abatement Orders

ENF:

Name:	BUTTS CANYON RD FACILITY

BUTTS CANYON RD FACILITY (Continued) **S109287554**

Address:	19020 BUTTS CANYON
City,State,Zip:	MIDDLETOWN, CA 95461
Region:	Not reported
Facility Id:	210951
Agency Name:	Geothermal Inc
Place Type:	Utility
Place Subtype:	Power Plant
Facility Type:	Industrial
Agency Type:	Privately-Owned Business
# Of Agencies:	1
Place Latitude:	38.731995
Place Longitude:	-122.557956
SIC Code 1:	4961
SIC Desc 1:	Steam and Air-Conditioning Supply
SIC Code 2:	Not reported
SIC Desc 2:	Not reported
SIC Code 3:	Not reported
SIC Desc 3:	Not reported
NAICS Code 1:	Not reported
NAICS Desc 1:	Not reported
NAICS Code 2:	Not reported
NAICS Desc 2:	Not reported
NAICS Code 3:	Not reported
NAICS Desc 3:	Not reported
# Of Places:	1
Source Of Facility:	Reg Meas
Design Flow:	0.075
Threat To Water Quality:	1
Complexity:	A
Pretreatment:	N - POTW does not have EPA approved pretreatment prog.
Facility Waste Type:	Drilling muds
Facility Waste Type 2:	Erosion wastes
Facility Waste Type 3:	Not reported
Facility Waste Type 4:	Not reported
Program:	LNDISP
Program Category1:	LNDISP
Program Category2:	LNDISP
# Of Programs:	1
WDID:	5A170304001
Reg Measure Id:	140127
Reg Measure Type:	WDR
Region:	Not reported
Order #:	86-087
Npdes# CA#:	Not reported
Major-Minor:	Not reported
Npdes Type:	Not reported
Reclamation:	N - No
Dredge Fill Fee:	Not reported
301H:	Not reported
Application Fee Amt Received:	Not reported
Status:	Historical
Status Date:	09/15/2017
Effective Date:	03/28/1986
Expiration/Review Date:	11/01/2004
Termination Date:	12/05/2007
WDR Review - Amend:	Not reported
WDR Review - Revise/Renew:	Not reported

BUTTS CANYON RD FACILITY (Continued) **S109287554**

WDR Review - Rescind:	12/6/2007
WDR Review - No Action Required:	3/15/2002
WDR Review - Pending:	Not reported
WDR Review - Planned:	Not reported
Status Enrollee:	N
Individual/General:	I
Fee Code:	14 - Court order
Direction/Voice:	Passive
Enforcement Id(EID):	224114
Region:	Not reported
Order / Resolution Number:	R5-1987-0198
Enforcement Action Type:	Formal Refer to Attorney Gen
Effective Date:	10/23/1987
Adoption/Issuance Date:	Not reported
Achieve Date:	Not reported
Termination Date:	Not reported
ACL Issuance Date:	Not reported
EPL Issuance Date:	Not reported
Status:	Active
Title:	RAG R5-1987-0198 for Geothermal Inc, Butts Canyon Rd Facility
Description:	VIOL OF TPCA, WATER CODE 13267 & C&D ORDER 85-092
Program:	LNDISP
Latest Milestone Completion Date:	Not reported
# Of Programs1:	1
Total Assessment Amount:	0
Initial Assessed Amount:	0
Liability $ Amount:	0
Project $ Amount:	0
Liability $ Paid:	0
Project $ Completed:	0
Total $ Paid/Completed Amount:	0

Name:	BUTTS CANYON RD FACILITY
Address:	19020 BUTTS CANYON
City,State,Zip:	MIDDLETOWN, CA 95461
Region:	Not reported
Facility Id:	210951
Agency Name:	Geothermal Inc
Place Type:	Utility
Place Subtype:	Power Plant
Facility Type:	Industrial
Agency Type:	Privately-Owned Business
# Of Agencies:	1
Place Latitude:	38.731995
Place Longitude:	-122.557956
SIC Code 1:	4961
SIC Desc 1:	Steam and Air-Conditioning Supply
SIC Code 2:	Not reported
SIC Desc 2:	Not reported
SIC Code 3:	Not reported
SIC Desc 3:	Not reported
NAICS Code 1:	Not reported
NAICS Desc 1:	Not reported
NAICS Code 2:	Not reported
NAICS Desc 2:	Not reported
NAICS Code 3:	Not reported
NAICS Desc 3:	Not reported

BUTTS CANYON RD FACILITY (Continued) **S109287554**

# Of Places:	1
Source Of Facility:	Reg Meas
Design Flow:	0.075
Threat To Water Quality:	1
Complexity:	A
Pretreatment:	N - POTW does not have EPA approved pretreatment prog.
Facility Waste Type:	Drilling muds
Facility Waste Type 2:	Erosion wastes
Facility Waste Type 3:	Not reported
Facility Waste Type 4:	Not reported
Program:	LNDISP
Program Category1:	LNDISP
Program Category2:	LNDISP
# Of Programs:	1
WDID:	5A170304001
Reg Measure Id:	140127
Reg Measure Type:	WDR
Region:	Not reported
Order #:	86-087
Npdes# CA#:	Not reported
Major-Minor:	Not reported
Npdes Type:	Not reported
Reclamation:	N - No
Dredge Fill Fee:	Not reported
301H:	Not reported
Application Fee Amt Received:	Not reported
Status:	Historical
Status Date:	09/15/2017
Effective Date:	03/28/1986
Expiration/Review Date:	11/01/2004
Termination Date:	12/05/2007
WDR Review - Amend:	Not reported
WDR Review - Revise/Renew:	Not reported
WDR Review - Rescind:	12/6/2007
WDR Review - No Action Required:	3/15/2002
WDR Review - Pending:	Not reported
WDR Review - Planned:	Not reported
Status Enrollee:	N
Individual/General:	I
Fee Code:	14 - Court order
Direction/Voice:	Passive
Enforcement Id(EID):	224113
Region:	Not reported
Order / Resolution Number:	R5-1987-0199
Enforcement Action Type:	Admin Civil Liability
Effective Date:	10/23/1987
Adoption/Issuance Date:	Not reported
Achieve Date:	Not reported
Termination Date:	Not reported
ACL Issuance Date:	Not reported
EPL Issuance Date:	Not reported
Status:	Withdrawn
Title:	ACLO R5-1987-0199 for Geothermal Inc, Butts Canyon Rd
Description:	$10,000 FINE- FAILURE TO SUBMIT SWAT REPORT (WC 13273) (BANKRUPT - UNCOLLECTABLE) Referred to AG; bankrupt; uncollectable.
Program:	LNDISP

BUTTS CANYON RD FACILITY (Continued) **S109287554**

Latest Milestone Completion Date:	Not reported
# Of Programs1:	1
Total Assessment Amount:	0
Initial Assessed Amount:	0
Liability $ Amount:	0
Project $ Amount:	0
Liability $ Paid:	0
Project $ Completed:	0
Total $ Paid/Completed Amount:	0

Name:	BUTTS CANYON RD FACILITY
Address:	19020 BUTTS CANYON
City,State,Zip:	MIDDLETOWN, CA 95461
Region:	Not reported
Facility Id:	210951
Agency Name:	Geothermal Inc
Place Type:	Utility
Place Subtype:	Power Plant
Facility Type:	Industrial
Agency Type:	Privately-Owned Business
# Of Agencies:	1
Place Latitude:	38.731995
Place Longitude:	-122.557956
SIC Code 1:	4961
SIC Desc 1:	Steam and Air-Conditioning Supply
SIC Code 2:	Not reported
SIC Desc 2:	Not reported
SIC Code 3:	Not reported
SIC Desc 3:	Not reported
NAICS Code 1:	Not reported
NAICS Desc 1:	Not reported
NAICS Code 2:	Not reported
NAICS Desc 2:	Not reported
NAICS Code 3:	Not reported
NAICS Desc 3:	Not reported
# Of Places:	1
Source Of Facility:	Reg Meas
Design Flow:	0.075
Threat To Water Quality:	1
Complexity:	A
Pretreatment:	N - POTW does not have EPA approved pretreatment prog.
Facility Waste Type:	Drilling muds
Facility Waste Type 2:	Erosion wastes
Facility Waste Type 3:	Not reported
Facility Waste Type 4:	Not reported
Program:	LNDISP
Program Category1:	LNDISP
Program Category2:	LNDISP
# Of Programs:	1
WDID:	5A170304001
Reg Measure Id:	140127
Reg Measure Type:	WDR
Region:	Not reported
Order #:	86-087
Npdes# CA#:	Not reported
Major-Minor:	Not reported
Npdes Type:	Not reported

BUTTS CANYON RD FACILITY (Continued) **S109287554**

Reclamation:	N - No
Dredge Fill Fee:	Not reported
301H:	Not reported
Application Fee Amt Received:	Not reported
Status:	Historical
Status Date:	09/15/2017
Effective Date:	03/28/1986
Expiration/Review Date:	11/01/2004
Termination Date:	12/05/2007
WDR Review - Amend:	Not reported
WDR Review - Revise/Renew:	Not reported
WDR Review - Rescind:	12/6/2007
WDR Review - No Action Required:	3/15/2002
WDR Review - Pending:	Not reported
WDR Review - Planned:	Not reported
Status Enrollee:	N
Individual/General:	I
Fee Code:	14 - Court order
Direction/Voice:	Passive
Enforcement Id(EID):	224015
Region:	Not reported
Order / Resolution Number:	R5-1984-0076
Enforcement Action Type:	Cease and Desist Order
Effective Date:	06/22/1984
Adoption/Issuance Date:	Not reported
Achieve Date:	Not reported
Termination Date:	04/26/1985
ACL Issuance Date:	Not reported
EPL Issuance Date:	Not reported
Status:	Historical
Title:	CDO R5-1984-0076 for Geothermal Inc, Butts Canyon Rd Facility
Description:	Amended by CDO 85-092
Program:	LNDISP
Latest Milestone Completion Date:	Not reported
# Of Programs1:	1
Total Assessment Amount:	0
Initial Assessed Amount:	0
Liability $ Amount:	0
Project $ Amount:	0
Liability $ Paid:	0
Project $ Completed:	0
Total $ Paid/Completed Amount:	0

Name:	BUTTS CANYON RD FACILITY
Address:	19020 BUTTS CANYON
City,State,Zip:	MIDDLETOWN, CA 95461
Region:	Not reported
Facility Id:	210951
Agency Name:	Geothermal Inc
Place Type:	Utility
Place Subtype:	Power Plant
Facility Type:	Industrial
Agency Type:	Privately-Owned Business
# Of Agencies:	1
Place Latitude:	38.731995
Place Longitude:	-122.557956
SIC Code 1:	4961

BUTTS CANYON RD FACILITY (Continued) **S109287554**

SIC Desc 1:	Steam and Air-Conditioning Supply
SIC Code 2:	Not reported
SIC Desc 2:	Not reported
SIC Code 3:	Not reported
SIC Desc 3:	Not reported
NAICS Code 1:	Not reported
NAICS Desc 1:	Not reported
NAICS Code 2:	Not reported
NAICS Desc 2:	Not reported
NAICS Code 3:	Not reported
NAICS Desc 3:	Not reported
# Of Places:	1
Source Of Facility:	Reg Meas
Design Flow:	0.075
Threat To Water Quality:	1
Complexity:	A
Pretreatment:	N - POTW does not have EPA approved pretreatment prog.
Facility Waste Type:	Drilling muds
Facility Waste Type 2:	Erosion wastes
Facility Waste Type 3:	Not reported
Facility Waste Type 4:	Not reported
Program:	LNDISP
Program Category1:	LNDISP
Program Category2:	LNDISP
# Of Programs:	1
WDID:	5A170304001
Reg Measure Id:	140127
Reg Measure Type:	WDR
Region:	Not reported
Order #:	86-087
Npdes# CA#:	Not reported
Major-Minor:	Not reported
Npdes Type:	Not reported
Reclamation:	N - No
Dredge Fill Fee:	Not reported
301H:	Not reported
Application Fee Amt Received:	Not reported
Status:	Historical
Status Date:	09/15/2017
Effective Date:	03/28/1986
Expiration/Review Date:	11/01/2004
Termination Date:	12/05/2007
WDR Review - Amend:	Not reported
WDR Review - Revise/Renew:	Not reported
WDR Review - Rescind:	12/6/2007
WDR Review - No Action Required:	3/15/2002
WDR Review - Pending:	Not reported
WDR Review - Planned:	Not reported
Status Enrollee:	N
Individual/General:	I
Fee Code:	14 - Court order
Direction/Voice:	Passive
Enforcement Id(EID):	224012
Region:	Not reported
Order / Resolution Number:	R5-1987-0500
Enforcement Action Type:	Admin Civil Liability
Effective Date:	01/23/1987

BUTTS CANYON RD FACILITY (Continued) **S109287554**

Adoption/Issuance Date:	Not reported
Achieve Date:	4/3/1987
Termination Date:	04/03/1987
ACL Issuance Date:	Not reported
EPL Issuance Date:	Not reported
Status:	Historical
Title:	ACLC R5-1987-0500 for Geothermal Inc, Butts Canyon Rd Facility
Description:	FAILURE TO COMPLY WITH C&A DATED 1 JANUARY 1987.
Program:	LNDISP
Latest Milestone Completion Date:	4/3/1987
# Of Programs1:	1
Total Assessment Amount:	15000
Initial Assessed Amount:	0
Liability $ Amount:	15000
Project $ Amount:	0
Liability $ Paid:	15000
Project $ Completed:	0
Total $ Paid/Completed Amount:	15000

Name:	BUTTS CANYON RD FACILITY
Address:	19020 BUTTS CANYON
City,State,Zip:	MIDDLETOWN, CA 95461
Region:	Not reported
Facility Id:	210951
Agency Name:	Geothermal Inc
Place Type:	Utility
Place Subtype:	Power Plant
Facility Type:	Industrial
Agency Type:	Privately-Owned Business
# Of Agencies:	1
Place Latitude:	38.731995
Place Longitude:	-122.557956
SIC Code 1:	4961
SIC Desc 1:	Steam and Air-Conditioning Supply
SIC Code 2:	Not reported
SIC Desc 2:	Not reported
SIC Code 3:	Not reported
SIC Desc 3:	Not reported
NAICS Code 1:	Not reported
NAICS Desc 1:	Not reported
NAICS Code 2:	Not reported
NAICS Desc 2:	Not reported
NAICS Code 3:	Not reported
NAICS Desc 3:	Not reported
# Of Places:	1
Source Of Facility:	Reg Meas
Design Flow:	0.075
Threat To Water Quality:	1
Complexity:	A
Pretreatment:	N - POTW does not have EPA approved pretreatment prog.
Facility Waste Type:	Drilling muds
Facility Waste Type 2:	Erosion wastes
Facility Waste Type 3:	Not reported
Facility Waste Type 4:	Not reported
Program:	LNDISP
Program Category1:	LNDISP
Program Category2:	LNDISP

BUTTS CANYON RD FACILITY (Continued) **S109287554**

# Of Programs:	1
WDID:	5A170304001
Reg Measure Id:	140127
Reg Measure Type:	WDR
Region:	Not reported
Order #:	86-087
Npdes# CA#:	Not reported
Major-Minor:	Not reported
Npdes Type:	Not reported
Reclamation:	N - No
Dredge Fill Fee:	Not reported
301H:	Not reported
Application Fee Amt Received:	Not reported
Status:	Historical
Status Date:	09/15/2017
Effective Date:	03/28/1986
Expiration/Review Date:	11/01/2004
Termination Date:	12/05/2007
WDR Review - Amend:	Not reported
WDR Review - Revise/Renew:	Not reported
WDR Review - Rescind:	12/6/2007
WDR Review - No Action Required:	3/15/2002
WDR Review - Pending:	Not reported
WDR Review - Planned:	Not reported
Status Enrollee:	N
Individual/General:	I
Fee Code:	14 - Court order
Direction/Voice:	Passive
Enforcement Id(EID):	224011
Region:	Not reported
Order / Resolution Number:	LT870106
Enforcement Action Type:	Clean-up and Abatement Order
Effective Date:	01/06/1987
Adoption/Issuance Date:	Not reported
Achieve Date:	Not reported
Termination Date:	Not reported
ACL Issuance Date:	Not reported
EPL Issuance Date:	Not reported
Status:	Active
Title:	CAO LT870106 for Geothermal Inc, Butts Canyon Rd Facility
Description:	C&A FOR CLEANUP OF DISCH TO UNNAMED TRIBUTARY, MAINTAIN POND 4 IN DEWATERED CONDITION.
Program:	LNDISP
Latest Milestone Completion Date:	Not reported
# Of Programs1:	1
Total Assessment Amount:	0
Initial Assessed Amount:	0
Liability $ Amount:	0
Project $ Amount:	0
Liability $ Paid:	0
Project $ Completed:	0
Total $ Paid/Completed Amount:	0

Name:	BUTTS CANYON RD FACILITY
Address:	19020 BUTTS CANYON
City,State,Zip:	MIDDLETOWN, CA 95461
Region:	Not reported

BUTTS CANYON RD FACILITY (Continued) **S109287554**

Facility Id:	210951
Agency Name:	Geothermal Inc
Place Type:	Utility
Place Subtype:	Power Plant
Facility Type:	Industrial
Agency Type:	Privately-Owned Business
# Of Agencies:	1
Place Latitude:	38.731995
Place Longitude:	-122.557956
SIC Code 1:	4961
SIC Desc 1:	Steam and Air-Conditioning Supply
SIC Code 2:	Not reported
SIC Desc 2:	Not reported
SIC Code 3:	Not reported
SIC Desc 3:	Not reported
NAICS Code 1:	Not reported
NAICS Desc 1:	Not reported
NAICS Code 2:	Not reported
NAICS Desc 2:	Not reported
NAICS Code 3:	Not reported
NAICS Desc 3:	Not reported
# Of Places:	1
Source Of Facility:	Reg Meas
Design Flow:	0.075
Threat To Water Quality:	1
Complexity:	A
Pretreatment:	N - POTW does not have EPA approved pretreatment prog.
Facility Waste Type:	Drilling muds
Facility Waste Type 2:	Erosion wastes
Facility Waste Type 3:	Not reported
Facility Waste Type 4:	Not reported
Program:	LNDISP
Program Category1:	LNDISP
Program Category2:	LNDISP
# Of Programs:	1
WDID:	5A170304001
Reg Measure Id:	140127
Reg Measure Type:	WDR
Region:	Not reported
Order #:	86-087
Npdes# CA#:	Not reported
Major-Minor:	Not reported
Npdes Type:	Not reported
Reclamation:	N - No
Dredge Fill Fee:	Not reported
301H:	Not reported
Application Fee Amt Received:	Not reported
Status:	Historical
Status Date:	09/15/2017
Effective Date:	03/28/1986
Expiration/Review Date:	11/01/2004
Termination Date:	12/05/2007
WDR Review - Amend:	Not reported
WDR Review - Revise/Renew:	Not reported
WDR Review - Rescind:	12/6/2007
WDR Review - No Action Required:	3/15/2002
WDR Review - Pending:	Not reported

BUTTS CANYON RD FACILITY (Continued) **S109287554**

WDR Review - Planned:	Not reported
Status Enrollee:	N
Individual/General:	I
Fee Code:	14 - Court order
Direction/Voice:	Passive
Enforcement Id(EID):	224010
Region:	Not reported
Order / Resolution Number:	R5-1985-0092
Enforcement Action Type:	Cease and Desist Order
Effective Date:	04/26/1985
Adoption/Issuance Date:	Not reported
Achieve Date:	Not reported
Termination Date:	Not reported
ACL Issuance Date:	Not reported
EPL Issuance Date:	Not reported
Status:	Active
Title:	CDO R5-1985-0092 for Geothermal Inc, Butts Canyon Rd Facility
Description:	AMENDED C&D ORDER 84-076 TO PROVIDE LONGER RETROFIT TIME SCHEDULE. DISCHARGER HAS YET TO COMPLY.
Program:	LNDISP
Latest Milestone Completion Date:	Not reported
# Of Programs1:	1
Total Assessment Amount:	0
Initial Assessed Amount:	0
Liability $ Amount:	0
Project $ Amount:	0
Liability $ Paid:	0
Project $ Completed:	0
Total $ Paid/Completed Amount:	0

Name:	BUTTS CANYON RD FACILITY
Address:	19020 BUTTS CANYON
City,State,Zip:	MIDDLETOWN, CA 95461
Region:	Not reported
Facility Id:	210951
Agency Name:	Geothermal Inc
Place Type:	Utility
Place Subtype:	Power Plant
Facility Type:	Industrial
Agency Type:	Privately-Owned Business
# Of Agencies:	1
Place Latitude:	38.731995
Place Longitude:	-122.557956
SIC Code 1:	4961
SIC Desc 1:	Steam and Air-Conditioning Supply
SIC Code 2:	Not reported
SIC Desc 2:	Not reported
SIC Code 3:	Not reported
SIC Desc 3:	Not reported
NAICS Code 1:	Not reported
NAICS Desc 1:	Not reported
NAICS Code 2:	Not reported
NAICS Desc 2:	Not reported
NAICS Code 3:	Not reported
NAICS Desc 3:	Not reported
# Of Places:	1
Source Of Facility:	Reg Meas

BUTTS CANYON RD FACILITY (Continued) **S109287554**

Design Flow:	0.075
Threat To Water Quality:	1
Complexity:	A
Pretreatment:	N - POTW does not have EPA approved pretreatment prog.
Facility Waste Type:	Drilling muds
Facility Waste Type 2:	Erosion wastes
Facility Waste Type 3:	Not reported
Facility Waste Type 4:	Not reported
Program:	LNDISP
Program Category1:	LNDISP
Program Category2:	LNDISP
# Of Programs:	1
WDID:	5A170304001
Reg Measure Id:	140127
Reg Measure Type:	WDR
Region:	Not reported
Order #:	86-087
Npdes# CA#:	Not reported
Major-Minor:	Not reported
Npdes Type:	Not reported
Reclamation:	N - No
Dredge Fill Fee:	Not reported
301H:	Not reported
Application Fee Amt Received:	Not reported
Status:	Historical
Status Date:	09/15/2017
Effective Date:	03/28/1986
Expiration/Review Date:	11/01/2004
Termination Date:	12/05/2007
WDR Review - Amend:	Not reported
WDR Review - Revise/Renew:	Not reported
WDR Review - Rescind:	12/6/2007
WDR Review - No Action Required:	3/15/2002
WDR Review - Pending:	Not reported
WDR Review - Planned:	Not reported
Status Enrollee:	N
Individual/General:	I
Fee Code:	14 - Court order
Direction/Voice:	Passive
Enforcement Id(EID):	223899
Region:	Not reported
Order / Resolution Number:	R5-1987-0507
Enforcement Action Type:	Admin Civil Liability
Effective Date:	08/24/1987
Adoption/Issuance Date:	Not reported
Achieve Date:	Not reported
Termination Date:	Not reported
ACL Issuance Date:	Not reported
EPL Issuance Date:	Not reported
Status:	Withdrawn
Title:	ACLC R5-1987-0507 for Geothermal Inc, Butts Canyon Rd Facility
Description:	WC 13273(A) & 13267(B), LEAKING WASTE MANAGEMENT UNITS, UNACCEPTABLE SWAT REPORT. Per ACL Logbook: Board reaffirmed ACL and referred to AG; bankrupt; uncollectable; closed
Program:	LNDISP
Latest Milestone Completion Date:	Not reported
# Of Programs1:	1

BUTTS CANYON RD FACILITY (Continued) **S109287554**

Total Assessment Amount:	0
Initial Assessed Amount:	0
Liability $ Amount:	0
Project $ Amount:	0
Liability $ Paid:	0
Project $ Completed:	0
Total $ Paid/Completed Amount:	0

Name:	BUTTS CANYON RD FACILITY
Address:	19020 BUTTS CANYON
City,State,Zip:	MIDDLETOWN, CA 95461
Region:	Not reported
Facility Id:	210951
Agency Name:	Geothermal Inc
Place Type:	Utility
Place Subtype:	Power Plant
Facility Type:	Industrial
Agency Type:	Privately-Owned Business
# Of Agencies:	1
Place Latitude:	38.731995
Place Longitude:	-122.557956
SIC Code 1:	4961
SIC Desc 1:	Steam and Air-Conditioning Supply
SIC Code 2:	Not reported
SIC Desc 2:	Not reported
SIC Code 3:	Not reported
SIC Desc 3:	Not reported
NAICS Code 1:	Not reported
NAICS Desc 1:	Not reported
NAICS Code 2:	Not reported
NAICS Desc 2:	Not reported
NAICS Code 3:	Not reported
NAICS Desc 3:	Not reported
# Of Places:	1
Source Of Facility:	Reg Meas
Design Flow:	0.075
Threat To Water Quality:	1
Complexity:	A
Pretreatment:	N - POTW does not have EPA approved pretreatment prog.
Facility Waste Type:	Drilling muds
Facility Waste Type 2:	Erosion wastes
Facility Waste Type 3:	Not reported
Facility Waste Type 4:	Not reported
Program:	LNDISP
Program Category1:	LNDISP
Program Category2:	LNDISP
# Of Programs:	1
WDID:	5A170304001
Reg Measure Id:	140127
Reg Measure Type:	WDR
Region:	Not reported
Order #:	86-087
Npdes# CA#:	Not reported
Major-Minor:	Not reported
Npdes Type:	Not reported
Reclamation:	N - No
Dredge Fill Fee:	Not reported

BUTTS CANYON RD FACILITY (Continued) **S109287554**

301H:	Not reported
Application Fee Amt Received:	Not reported
Status:	Historical
Status Date:	09/15/2017
Effective Date:	03/28/1986
Expiration/Review Date:	11/01/2004
Termination Date:	12/05/2007
WDR Review - Amend:	Not reported
WDR Review - Revise/Renew:	Not reported
WDR Review - Rescind:	12/6/2007
WDR Review - No Action Required:	3/15/2002
WDR Review - Pending:	Not reported
WDR Review - Planned:	Not reported
Status Enrollee:	N
Individual/General:	I
Fee Code:	14 - Court order
Direction/Voice:	Passive
Enforcement Id(EID):	223895
Region:	Not reported
Order / Resolution Number:	LT870824
Enforcement Action Type:	Formal Refer to Attorney Gen
Effective Date:	08/24/1987
Adoption/Issuance Date:	Not reported
Achieve Date:	Not reported
Termination Date:	Not reported
ACL Issuance Date:	Not reported
EPL Issuance Date:	Not reported
Status:	Historical
Title:	Formal Refer to AG 08/24/1987 for Geothermal Inc, Butts Canyon Rd Facility
Description:	1/6/87 C&A, WDR 86-087, WC 13261, 13268 - CLEANUP OF SURFACE AND GROUND WATER.
Program:	LNDISP
Latest Milestone Completion Date:	Not reported
# Of Programs1:	1
Total Assessment Amount:	0
Initial Assessed Amount:	0
Liability $ Amount:	0
Project $ Amount:	0
Liability $ Paid:	0
Project $ Completed:	0
Total $ Paid/Completed Amount:	0

Name:	BUTTS CANYON RD FACILITY
Address:	19020 BUTTS CANYON
City,State,Zip:	MIDDLETOWN, CA 95461
Region:	Not reported
Facility Id:	210951
Agency Name:	Not reported
Place Type:	Utility
Place Subtype:	Power Plant
Facility Type:	Industrial
Agency Type:	Not reported
# Of Agencies:	Not reported
Place Latitude:	38.731995
Place Longitude:	-122.557956
SIC Code 1:	4961

BUTTS CANYON RD FACILITY (Continued) **S109287554**

SIC Desc 1:	Steam and Air-Conditioning Supply
SIC Code 2:	Not reported
SIC Desc 2:	Not reported
SIC Code 3:	Not reported
SIC Desc 3:	Not reported
NAICS Code 1:	Not reported
NAICS Desc 1:	Not reported
NAICS Code 2:	Not reported
NAICS Desc 2:	Not reported
NAICS Code 3:	Not reported
NAICS Desc 3:	Not reported
# Of Places:	1
Source Of Facility:	Enf Action
Design Flow:	Not reported
Threat To Water Quality:	Not reported
Complexity:	Not reported
Pretreatment:	Not reported
Facility Waste Type:	Not reported
Facility Waste Type 2:	Not reported
Facility Waste Type 3:	Not reported
Facility Waste Type 4:	Not reported
Program:	Not reported
Program Category1:	Not reported
Program Category2:	UNREGS
# Of Programs:	Not reported
WDID:	Not reported
Reg Measure Id:	Not reported
Reg Measure Type:	Not reported
Region:	Not reported
Order #:	Not reported
Npdes# CA#:	Not reported
Major-Minor:	Not reported
Npdes Type:	Not reported
Reclamation:	Not reported
Dredge Fill Fee:	Not reported
301H:	Not reported
Application Fee Amt Received:	Not reported
Status:	Not reported
Status Date:	Not reported
Effective Date:	Not reported
Expiration/Review Date:	Not reported
Termination Date:	Not reported
WDR Review - Amend:	Not reported
WDR Review - Revise/Renew:	Not reported
WDR Review - Rescind:	Not reported
WDR Review - No Action Required:	Not reported
WDR Review - Pending:	Not reported
WDR Review - Planned:	Not reported
Status Enrollee:	Not reported
Individual/General:	Not reported
Fee Code:	Not reported
Direction/Voice:	Not reported
Enforcement Id(EID):	381940
Region:	Not reported
Order / Resolution Number:	Not reported
Enforcement Action Type:	13267 Letter
Effective Date:	08/19/2011

BUTTS CANYON RD FACILITY (Continued) **S109287554**

Adoption/Issuance Date:	08/19/2011
Achieve Date:	Not reported
Termination Date:	Not reported
ACL Issuance Date:	Not reported
EPL Issuance Date:	Not reported
Status:	Active
Title:	13267 Letter 08/19/2011 for Geothermal Inc
Description:	The Discharger+s method of presenting adjusted data in monitoring reports prevents staff from determining compliance with the CAO and from identifying a preliminary indication of a release.
Program:	ENFCAO
Latest Milestone Completion Date:	Not reported
# Of Programs1:	1
Total Assessment Amount:	0
Initial Assessed Amount:	0
Liability $ Amount:	0
Project $ Amount:	0
Liability $ Paid:	0
Project $ Completed:	0
Total $ Paid/Completed Amount:	0

Name:	BUTTS CANYON RD FACILITY
Address:	19020 BUTTS CANYON
City,State,Zip:	MIDDLETOWN, CA 95461
Region:	Not reported
Facility Id:	210951
Agency Name:	Not reported
Place Type:	Utility
Place Subtype:	Power Plant
Facility Type:	Industrial
Agency Type:	Not reported
# Of Agencies:	Not reported
Place Latitude:	38.731995
Place Longitude:	-122.557956
SIC Code 1:	4961
SIC Desc 1:	Steam and Air-Conditioning Supply
SIC Code 2:	Not reported
SIC Desc 2:	Not reported
SIC Code 3:	Not reported
SIC Desc 3:	Not reported
NAICS Code 1:	Not reported
NAICS Desc 1:	Not reported
NAICS Code 2:	Not reported
NAICS Desc 2:	Not reported
NAICS Code 3:	Not reported
NAICS Desc 3:	Not reported
# Of Places:	1
Source Of Facility:	Enf Action
Design Flow:	Not reported
Threat To Water Quality:	Not reported
Complexity:	Not reported
Pretreatment:	Not reported
Facility Waste Type:	Not reported
Facility Waste Type 2:	Not reported
Facility Waste Type 3:	Not reported
Facility Waste Type 4:	Not reported

BUTTS CANYON RD FACILITY (Continued) **S109287554**

Program:	Not reported
Program Category1:	Not reported
Program Category2:	UNREGS
# Of Programs:	Not reported
WDID:	Not reported
Reg Measure Id:	Not reported
Reg Measure Type:	Not reported
Region:	Not reported
Order #:	Not reported
Npdes# CA#:	Not reported
Major-Minor:	Not reported
Npdes Type:	Not reported
Reclamation:	Not reported
Dredge Fill Fee:	Not reported
301H:	Not reported
Application Fee Amt Received:	Not reported
Status:	Not reported
Status Date:	Not reported
Effective Date:	Not reported
Expiration/Review Date:	Not reported
Termination Date:	Not reported
WDR Review - Amend:	Not reported
WDR Review - Revise/Renew:	Not reported
WDR Review - Rescind:	Not reported
WDR Review - No Action Required:	Not reported
WDR Review - Pending:	Not reported
WDR Review - Planned:	Not reported
Status Enrollee:	Not reported
Individual/General:	Not reported
Fee Code:	Not reported
Direction/Voice:	Not reported
Enforcement Id(EID):	246051
Region:	Not reported
Order / Resolution Number:	R5-2002-0204
Enforcement Action Type:	Clean-up and Abatement Order
Effective Date:	12/06/2002
Adoption/Issuance Date:	Not reported
Achieve Date:	Not reported
Termination Date:	Not reported
ACL Issuance Date:	Not reported
EPL Issuance Date:	Not reported
Status:	Active
Title:	CAO R5-2002-0204 for Geothermal Inc, Butts Canyon Rd Facility
Description:	Order to close facility (surface impoundments and disposal trenches). Order includes closure, post-closure and groundwater cleanup requirements.
Program:	ENFCAO
Latest Milestone Completion Date:	11/1/2003
# Of Programs1:	1
Total Assessment Amount:	0
Initial Assessed Amount:	0
Liability $ Amount:	0
Project $ Amount:	0
Liability $ Paid:	0
Project $ Completed:	0
Total $ Paid/Completed Amount:	0

BUTTS CANYON RD FACILITY (Continued) **S109287554**

CIWQS:

Name:	BUTTS CANYON RD FACILITY
Address:	19020 BUTTS CANYON
City,State,Zip:	MIDDLETOWN, CA 95461
Agency:	Geothermal Inc
Agency Address:	3401 Crow Canyon Road, San Ramon, CA 94583
Place/Project Type:	Power Plant
SIC/NAICS:	4961
Region:	5S
Program:	LNDISP
Regulatory Measure Status:	Historical
Regulatory Measure Type:	WDR
Order Number:	86-087
WDID:	5A170304001
NPDES Number:	Not reported
Adoption Date:	03/28/1986
Effective Date:	03/28/1986
Termination Date:	12/05/2007
Expiration/Review Date:	11/01/2004
Design Flow:	0.075
Major/Minor:	Not reported
Complexity:	A
TTWQ:	1
Enforcement Actions within 5 years:	0
Violations within 5 years:	0
Latitude:	38.731995
Longitude:	-122.557956

CERS:

Name:	BUTTS CANYON RD FACILITY
Address:	19020 BUTTS CANYON
City,State,Zip:	MIDDLETOWN, CA 95461
Site ID:	345852
CERS ID:	210951
CERS Description:	Land Disposal

Evaluation:

Eval General Type:	Compliance Evaluation Inspection
Eval Date:	02-08-2007
Violations Found:	No
Eval Type:	RWQCB Type B compliance inspection
Eval Notes:	Not reported
Eval Division:	Water Boards
Eval Program:	LNDISPOTH
Eval Source:	CIWQS
Eval General Type:	Compliance Evaluation Inspection
Eval Date:	02-10-2006
Violations Found:	No
Eval Type:	RWQCB Type B compliance inspection
Eval Notes:	Not reported
Eval Division:	Water Boards
Eval Program:	LNDISPOTH
Eval Source:	CIWQS
Eval General Type:	Compliance Evaluation Inspection
Eval Date:	02-16-2000

BUTTS CANYON RD FACILITY (Continued) **S109287554**

Violations Found:	No
Eval Type:	RWQCB Type B compliance inspection
Eval Notes:	Not reported
Eval Division:	Water Boards
Eval Program:	LNDISPOTH
Eval Source:	CIWQS

Eval General Type:	Compliance Sampling Inspection
Eval Date:	02-24-1993
Violations Found:	No
Eval Type:	RWQCB Type A compliance inspection
Eval Notes:	Not reported
Eval Division:	Water Boards
Eval Program:	LNDISPOTH
Eval Source:	CIWQS

Eval General Type:	Compliance Evaluation Inspection
Eval Date:	03-10-2004
Violations Found:	No
Eval Type:	RWQCB Type B compliance inspection
Eval Notes:	Not reported
Eval Division:	Water Boards
Eval Program:	LNDISPOTH
Eval Source:	CIWQS

Eval General Type:	Compliance Evaluation Inspection
Eval Date:	03-30-1999
Violations Found:	No
Eval Type:	RWQCB Type B compliance inspection
Eval Notes:	Not reported
Eval Division:	Water Boards
Eval Program:	LNDISPOTH
Eval Source:	CIWQS

Eval General Type:	Compliance Evaluation Inspection
Eval Date:	04-18-2001
Violations Found:	No
Eval Type:	RWQCB Type B compliance inspection
Eval Notes:	Not reported
Eval Division:	Water Boards
Eval Program:	LNDISPOTH
Eval Source:	CIWQS

Eval General Type:	Compliance Evaluation Inspection
Eval Date:	05-13-2011
Violations Found:	No
Eval Type:	RWQCB Type B compliance inspection
Eval Notes:	Not reported
Eval Division:	Water Boards
Eval Program:	LNDISPOTH
Eval Source:	CIWQS

Eval General Type:	Compliance Evaluation Inspection
Eval Date:	05-17-2016
Violations Found:	No
Eval Type:	RWQCB Type B compliance inspection
Eval Notes:	Not reported

BUTTS CANYON RD FACILITY (Continued) **S109287554**

Eval Division: Water Boards
Eval Program: LNDISPOTH
Eval Source: CIWQS

Eval General Type: Compliance Evaluation Inspection
Eval Date: 06-16-2004
Violations Found: No
Eval Type: RWQCB Type B compliance inspection
Eval Notes: Not reported
Eval Division: Water Boards
Eval Program: LNDISPOTH
Eval Source: CIWQS

Eval General Type: Compliance Evaluation Inspection
Eval Date: 06-20-2002
Violations Found: No
Eval Type: RWQCB Type B compliance inspection
Eval Notes: Not reported
Eval Division: Water Boards
Eval Program: LNDISPOTH
Eval Source: CIWQS

Eval General Type: Compliance Evaluation Inspection
Eval Date: 08-05-2004
Violations Found: No
Eval Type: RWQCB Type B compliance inspection
Eval Notes: Not reported
Eval Division: Water Boards
Eval Program: LNDISPOTH
Eval Source: CIWQS

Eval General Type: Compliance Evaluation Inspection
Eval Date: 08-29-2002
Violations Found: No
Eval Type: RWQCB Type B compliance inspection
Eval Notes: Not reported
Eval Division: Water Boards
Eval Program: LNDISPOTH
Eval Source: CIWQS

Eval General Type: Compliance Evaluation Inspection
Eval Date: 09-14-2005
Violations Found: No
Eval Type: RWQCB Type B compliance inspection
Eval Notes: Not reported
Eval Division: Water Boards
Eval Program: LNDISPOTH
Eval Source: CIWQS

Eval General Type: Compliance Evaluation Inspection
Eval Date: 09-25-2003
Violations Found: No
Eval Type: RWQCB Type B compliance inspection
Eval Notes: Not reported
Eval Division: Water Boards
Eval Program: LNDISPOTH
Eval Source: CIWQS

BUTTS CANYON RD FACILITY (Continued) **S109287554**

Eval General Type:	Compliance Evaluation Inspection
Eval Date:	09-27-2006
Violations Found:	No
Eval Type:	RWQCB Type B compliance inspection
Eval Notes:	Not reported
Eval Division:	Water Boards
Eval Program:	LNDISPOTH
Eval Source:	CIWQS

Eval General Type:	Compliance Evaluation Inspection
Eval Date:	10-23-2007
Violations Found:	No
Eval Type:	RWQCB Type B compliance inspection
Eval Notes:	Not reported
Eval Division:	Water Boards
Eval Program:	LNDISPOTH
Eval Source:	CIWQS

Eval General Type:	Compliance Evaluation Inspection
Eval Date:	10-28-2008
Violations Found:	No
Eval Type:	RWQCB Type B compliance inspection
Eval Notes:	Not reported
Eval Division:	Water Boards
Eval Program:	LNDISPOTH
Eval Source:	CIWQS

Eval General Type:	Compliance Evaluation Inspection
Eval Date:	11-17-2009
Violations Found:	No
Eval Type:	RWQCB Type B compliance inspection
Eval Notes:	Not reported
Eval Division:	Water Boards
Eval Program:	LNDISPOTH
Eval Source:	CIWQS

Eval General Type:	Compliance Evaluation Inspection
Eval Date:	11-18-1993
Violations Found:	No
Eval Type:	RWQCB Type B compliance inspection
Eval Notes:	Not reported
Eval Division:	Water Boards
Eval Program:	LNDISPOTH
Eval Source:	CIWQS

Eval General Type:	Compliance Evaluation Inspection
Eval Date:	11-18-2004
Violations Found:	No
Eval Type:	RWQCB Type B compliance inspection
Eval Notes:	Not reported
Eval Division:	Water Boards
Eval Program:	LNDISPOTH
Eval Source:	CIWQS

Eval General Type:	Compliance Evaluation Inspection
Eval Date:	12-04-2018
Violations Found:	No

BUTTS CANYON RD FACILITY (Continued) **S109287554**

Eval Type:	RWQCB Type B compliance inspection
Eval Notes:	Not reported
Eval Division:	Water Boards
Eval Program:	LNDISPOTH
Eval Source:	CIWQS

Eval General Type:	Compliance Evaluation Inspection
Eval Date:	12-11-2017
Violations Found:	No
Eval Type:	RWQCB Type B compliance inspection
Eval Notes:	Not reported
Eval Division:	Water Boards
Eval Program:	LNDISPOTH
Eval Source:	CIWQS

Eval General Type:	Compliance Evaluation Inspection
Eval Date:	12-22-1992
Violations Found:	No
Eval Type:	RWQCB Type B compliance inspection
Eval Notes:	Not reported
Eval Division:	Water Boards
Eval Program:	LNDISPOTH
Eval Source:	CIWQS

Enforcement Action:

Site ID:	345852
Site Name:	Butts Canyon Rd Facility
Site Address:	19020 BUTTS CANYON
Site City:	MIDDLETOWN
Site Zip:	95461
Enf Action Date:	01-06-1987
Enf Action Type:	Clean-up and Abatement Order
Enf Action Description:	Clean-up and Abatement Order
Enf Action Notes:	Not reported
Enf Action Division:	Water Boards
Enf Action Program:	LNDISPOTH
Enf Action Source:	CIWQS

Site ID:	345852
Site Name:	Butts Canyon Rd Facility
Site Address:	19020 BUTTS CANYON
Site City:	MIDDLETOWN
Site Zip:	95461
Enf Action Date:	01-23-1987
Enf Action Type:	Administrative Enforcement with Penality
Enf Action Description:	Administrative Enforcement with Civil Liability (Penality)
Enf Action Notes:	Not reported
Enf Action Division:	Water Boards
Enf Action Program:	LNDISPOTH
Enf Action Source:	CIWQS

Site ID:	345852
Site Name:	Butts Canyon Rd Facility
Site Address:	19020 BUTTS CANYON
Site City:	MIDDLETOWN
Site Zip:	95461
Enf Action Date:	04-26-1985

BUTTS CANYON RD FACILITY (Continued) **S109287554**

Enf Action Type:	Cease and Desist Order
Enf Action Description:	Cease and Desist Order
Enf Action Notes:	Not reported
Enf Action Division:	Water Boards
Enf Action Program:	LNDISPOTH
Enf Action Source:	CIWQS

Site ID:	345852
Site Name:	Butts Canyon Rd Facility
Site Address:	19020 BUTTS CANYON
Site City:	MIDDLETOWN
Site Zip:	95461
Enf Action Date:	06-22-1984
Enf Action Type:	Cease and Desist Order
Enf Action Description:	Cease and Desist Order
Enf Action Notes:	Not reported
Enf Action Division:	Water Boards
Enf Action Program:	LNDISPOTH
Enf Action Source:	CIWQS

Site ID:	345852
Site Name:	Butts Canyon Rd Facility
Site Address:	19020 BUTTS CANYON
Site City:	MIDDLETOWN
Site Zip:	95461
Enf Action Date:	08-19-2011
Enf Action Type:	Enforcement Letter (Formal)
Enf Action Description:	Enforcement Letter Citing Violations and with Required Actions (Formal)
Enf Action Notes:	Not reported
Enf Action Division:	Water Boards
Enf Action Program:	LNDISPOTH
Enf Action Source:	CIWQS

Site ID:	345852
Site Name:	Butts Canyon Rd Facility
Site Address:	19020 BUTTS CANYON
Site City:	MIDDLETOWN
Site Zip:	95461
Enf Action Date:	08-24-1987
Enf Action Type:	Administrative Enforcement with Penality
Enf Action Description:	Administrative Enforcement with Civil Liability (Penality)
Enf Action Notes:	Not reported
Enf Action Division:	Water Boards
Enf Action Program:	LNDISPOTH
Enf Action Source:	CIWQS

Site ID:	345852
Site Name:	Butts Canyon Rd Facility
Site Address:	19020 BUTTS CANYON
Site City:	MIDDLETOWN
Site Zip:	95461
Enf Action Date:	08-24-1987
Enf Action Type:	Formal Refer to Attorney Gen
Enf Action Description:	Formal Refer to Attorney Gen
Enf Action Notes:	Not reported
Enf Action Division:	Water Boards

BUTTS CANYON RD FACILITY (Continued) **S109287554**

Enf Action Program:	LNDISPOTH
Enf Action Source:	CIWQS

Site ID:	345852
Site Name:	Butts Canyon Rd Facility
Site Address:	19020 BUTTS CANYON
Site City:	MIDDLETOWN
Site Zip:	95461
Enf Action Date:	10-23-1987
Enf Action Type:	Administrative Enforcement with Penality
Enf Action Description:	Administrative Enforcement with Civil Liability (Penality)
Enf Action Notes:	Not reported
Enf Action Division:	Water Boards
Enf Action Program:	LNDISPOTH
Enf Action Source:	CIWQS

Site ID:	345852
Site Name:	Butts Canyon Rd Facility
Site Address:	19020 BUTTS CANYON
Site City:	MIDDLETOWN
Site Zip:	95461
Enf Action Date:	10-23-1987
Enf Action Type:	Formal Refer to Attorney Gen
Enf Action Description:	Formal Refer to Attorney Gen
Enf Action Notes:	Not reported
Enf Action Division:	Water Boards
Enf Action Program:	LNDISPOTH
Enf Action Source:	CIWQS

Site ID:	345852
Site Name:	Butts Canyon Rd Facility
Site Address:	19020 BUTTS CANYON
Site City:	MIDDLETOWN
Site Zip:	95461
Enf Action Date:	12-06-2002
Enf Action Type:	Clean-up and Abatement Order
Enf Action Description:	Clean-up and Abatement Order
Enf Action Notes:	Not reported
Enf Action Division:	Water Boards
Enf Action Program:	LNDISPOTH
Enf Action Source:	CIWQS

Name:	GEOTHERMAL INC. LANDFILL (FORMERLY BUTTS CANYON RD FACILITY)
Address:	19020 BUTTS CANYON
City,State,Zip:	MIDDLETOWN, CA 95461
Site ID:	239744
CERS ID:	L10005342355
CERS Description:	Land Disposal Site

Affiliation:

Affiliation Type Desc:	Regional Board Caseworker
Entity Name:	KENNY W CROYLE - CENTRAL VALLEY RWQCB (REGION 5S)
Entity Title:	Not reported
Affiliation Address:	11020 SUN CENTER DRIVE #200
Affiliation City:	RANCHO CORDOVA
Affiliation State:	CA
Affiliation Country:	Not reported

BUTTS CANYON RD FACILITY (Continued) **S109287554**

Affiliation Zip: Not reported
Affiliation Phone: Not reported

D18 NE 1/4-1/2 0.473 mi. 2500 ft. | **BUTTS CANYON RD. FACILITY** | **WMUDS/SWAT** | **S101175220**
19020 BUTTS CANYON RD | **HAZNET** | **N/A**
MIDDLETOWN CA, CA 95461 | **NPDES**
WDS
Site 4 of 7 in cluster D | **CIWQS**

Actual: 1155 ft.

Focus Map: 6

WMUDS/SWAT:

Edit Date:	Not reported
Complexity:	Category A - Any major NPDES facility, any non-NPDES facility (particularly those with toxic wastes) that would be a major if discharge was made to surface or ground waters, or any Class I disposal site. Includes any small-volume complex facility (particularly those with toxicwastes) with numerous discharge points, leak detection systems or ground water monitoring wells.
Primary Waste:	DRILLS
Primary Waste Type:	Designated/Influent or Solid Wastes that pose a significant threat to water quality because of their high concentrations (E.G., BOD, Hardness, TRF, Chloride). 'Manageable' hazardous wastes (E.G., inorganic salts and heavy metals) are included in this category.
Secondary Waste:	Erosion Wastes
Secondary Waste Type:	I
Base Meridian:	Not reported
NPID:	Not reported
Tonnage:	0
Regional Board ID:	Not reported
Municipal Solid Waste:	False
Superorder:	False
Open To Public:	False
Waste List:	False
Agency Type:	Private
Agency Name:	GEOTHERMAL INC.
Agency Department:	GEOTHERMAL INC
Agency Address:	PO BOX 480
Agency City,St,Zip:	MIDDLETOWN CA 95461
Agency Contact:	JAMES A. LEHRMAN
Agency Telephone:	9254606300
Land Owner Name:	Not reported
Land Owner Address:	Not reported
Land Owner City,St,Zip:	CA
Land Owner Contact:	Not reported
Land Owner Phone:	Not reported
Region:	5S
Facility Type:	Industrial - Facility that treats and/or disposes of liquid or semisolid wastes from any servicing, producing, manufacturing or processing operation of whatever nature, including mining, gravel washing, geothermal operations, air conditioning, ship building and repairing, oil production, storage and disposal operations, water pumping.
Facility Description:	Not reported
Facility Telephone:	Not reported
SWAT Facility Name:	GEOTHERMAL INCORPORATED
Primary SIC:	4961
Secondary SIC:	Not reported
Comments:	Not reported

BUTTS CANYON RD. FACILITY (Continued) **S101175220**

Last Facility Editors: Not reported
Waste Discharge System: True
Solid Waste Assessment Test Program: True
Toxic Pits Cleanup Act Program: True
Resource Conservation Recovery Act: False
Department of Defence: False
Solid Waste Assessment Test Program: W.T. KRITIKOS
Threat to Water Quality: Major Threat to Water Quality. A violation could render unusable a ground water or surface water resource used as a significant drink water supply, require closure of an area used for contact recreation, result in long-term deleterious effects on shell fish spawning or growth areas of aquatic resources, or directly expose the public to toxic substances.
Sub Chapter 15: True
Regional Board Project Officer: WLB
Number of WMUDS at Facility: 2
Section Range: Not reported
RCRA Facility: No
Waste Discharge Requirements: A
Self-Monitoring Rept. Frequency: Quarterly Submittal
Waste Discharge System ID: 5A170304001
Solid Waste Information ID: Not reported

HAZNET:
Name: PG&E GEOTHERMAL INC LANDFILL
Address: 19020 BUTTS CANYON RD
City,State,Zip: MIDDLETOWN, CA 95461
Year: 2017
GEPAID: CAL000383937
Contact: LEAH UPCHURCH
Telephone: 2093239617
Mailing Name: Not reported
Mailing Address: PO BOX 7640
Mailing City,St,Zip: SAN FRANCISCO, CA 941207640
Gen County: Lakes
TSD EPA ID: CAD059494310
TSD County: Santa Clara
Tons: 0.125
CA Waste Code: 352-Other organic solids
Method: H141-Storage, Bulking, And/Or Transfer Off Site--No Treatment/Reovery (H010-H129) Or (H131-H135)
Facility County: Lakes

Name: PG&E GEOTHERMAL INC LANDFILL
Address: 19020 BUTTS CANYON RD
City,State,Zip: MIDDLETOWN, CA 95461
Year: 2017
GEPAID: CAL000383937
Contact: LEAH UPCHURCH
Telephone: 2093239617
Mailing Name: Not reported
Mailing Address: PO BOX 7640
Mailing City,St,Zip: SAN FRANCISCO, CA 941207640
Gen County: Lakes
TSD EPA ID: CAT000646117
TSD County: Kings
Tons: 28.2

BUTTS CANYON RD. FACILITY (Continued) **S101175220**

CA Waste Code: 611-Contaminated soil from site clean-up
Method: H132-Landfill Or Surface Impoundment That Will Be Closed As Landfill(To Include On-Site Treatment And/Or Stabilization)
Facility County: Lakes

Name: PG&E GEOTHERMAL INC LANDFILL
Address: 19020 BUTTS CANYON RD
City,State,Zip: MIDDLETOWN, CA 95461
Year: 2016
GEPAID: CAL000383937
Contact: LEAH UPCHURCH
Telephone: 2093239617
Mailing Name: Not reported
Mailing Address: PO BOX 7640
Mailing City,St,Zip: SAN FRANCISCO, CA 941200000
Gen County: Lakes
TSD EPA ID: CAT000646117
TSD County: Kings
Tons: 23.97
CA Waste Code: 611-Contaminated soil from site clean-up
Method: H132-Landfill Or Surface Impoundment That Will Be Closed As Landfill(To Include On-Site Treatment And/Or Stabilization)
Facility County: Lakes

Name: PG&E GEOTHERMAL INC LANDFILL
Address: 19020 BUTTS CANYON RD
City,State,Zip: MIDDLETOWN, CA 95461
Year: 2015
GEPAID: CAL000383937
Contact: LEAH UPCHURCH
Telephone: 2093239617
Mailing Name: Not reported
Mailing Address: PO BOX 7640
Mailing City,St,Zip: SAN FRANCISCO, CA 941200000
Gen County: Lakes
TSD EPA ID: CAD980884183
TSD County: Sacramento
Tons: 0.0375
CA Waste Code: 151-Asbestos containing waste
Method: H141-Storage, Bulking, And/Or Transfer Off Site--No Treatment/Reovery (H010-H129) Or (H131-H135)
Facility County: Lakes

NPDES:
Name: GEOTHERMAL INC LANDFILL DRAINAGE IMPROVEMENTS
Address: 19020 BUTTS CANYON ROAD
City,State,Zip: MIDDLETOWN, CA 95461
Facility Status: Not reported
NPDES Number: Not reported
Region: Not reported
Agency Number: Not reported
Regulatory Measure ID: Not reported
Place ID: Not reported
Order Number: Not reported
WDID: 5S17C374559
Regulatory Measure Type: Construction
Program Type: Not reported

BUTTS CANYON RD. FACILITY (Continued) **S101175220**

Adoption Date Of Regulatory Measure:	Not reported
Effective Date Of Regulatory Measure:	Not reported
Termination Date Of Regulatory Measure:	Not reported
Expiration Date Of Regulatory Measure:	Not reported
Discharge Address:	Not reported
Discharge Name:	Not reported
Discharge City:	Not reported
Discharge State:	Not reported
Discharge Zip:	Not reported
Status:	Terminated
Status Date:	03/11/2016
Operator Name:	Pacific Gas and Electric Company
Operator Address:	3401 Crow Canyon Road
Operator City:	San Ramon
Operator State:	California
Operator Zip:	94583

NPDES as of 03/2018:

NPDES Number:	Not reported
Status:	Not reported
Agency Number:	Not reported
Region:	5S
Regulatory Measure ID:	465923
Order Number:	Not reported
Regulatory Measure Type:	Construction
Place ID:	Not reported
WDID:	5S17C374559
Program Type:	Not reported
Adoption Date Of Regulatory Measure:	Not reported
Effective Date Of Regulatory Measure:	Not reported
Expiration Date Of Regulatory Measure:	Not reported
Termination Date Of Regulatory Measure:	03/11/2016
Discharge Name:	Not reported
Discharge Address:	Not reported
Discharge City:	Not reported
Discharge State:	Not reported
Discharge Zip:	Not reported
Received Date:	11/06/2015
Processed Date:	11/10/2015
Status:	Terminated
Status Date:	03/11/2016
Place Size:	460
Place Size Unit:	Acres
Contact:	Rob Saur
Contact Title:	PG&E Project Manager
Contact Phone:	925-415-6371
Contact Phone Ext:	Not reported
Contact Email:	R4Sw@pge.com
Operator Name:	Pacific Gas and Electric Company
Operator Address:	3401 Crow Canyon Road
Operator City:	San Ramon
Operator State:	California
Operator Zip:	94583
Operator Contact:	Daniel Sanchez
Operator Contact Title:	Not reported
Operator Contact Phone:	925-244-3628
Operator Contact Phone Ext:	Not reported
Operator Contact Email:	d2sy@pge.com

BUTTS CANYON RD. FACILITY (Continued) **S101175220**

Operator Type:	Private Business
Developer:	PG&E Project Manager
Developer Address:	3401 Crow Canyon Road
Developer City:	San Ramon
Developer State:	California
Developer Zip:	94583
Developer Contact:	Rob Saur
Developer Contact Title:	PG&E Project Manager
Constype Linear Utility Ind:	N
Emergency Phone:	Not reported
Emergency Phone Ext:	Not reported
Constype Above Ground Ind:	N
Constype Below Ground Ind:	N
Constype Cable Line Ind:	N
Constype Comm Line Ind:	N
Constype Commertial Ind:	N
Constype Electrical Line Ind:	N
Constype Gas Line Ind:	N
Constype Industrial Ind:	N
Constype Other Description:	Not reported
Constype Other Ind:	N
Constype Recons Ind:	N
Constype Residential Ind:	N
Constype Transport Ind:	N
Constype Utility Description:	Storm Drain Improvements
Constype Utility Ind:	Y
Constype Water Sewer Ind:	N
Dir Discharge Uswater Ind:	N
Receiving Water Name:	Detert Reservoir
Certifier:	Daniel Sanchez
Certifier Title:	HazMat and Water Quality Manager
Certification Date:	06-NOV-15
Primary Sic:	Not reported
Secondary Sic:	Not reported
Tertiary Sic:	Not reported
NPDES Number:	CAS000002
Status:	Terminated
Agency Number:	0
Region:	5S
Regulatory Measure ID:	465923
Order Number:	2009-0009-DWQ
Regulatory Measure Type:	Enrollee
Place ID:	Not reported
WDID:	5S17C374559
Program Type:	Construction
Adoption Date Of Regulatory Measure:	Not reported
Effective Date Of Regulatory Measure:	11/10/2015
Expiration Date Of Regulatory Measure:	Not reported
Termination Date Of Regulatory Measure:	03/11/2016
Discharge Name:	Pacific Gas and Electric Company
Discharge Address:	3401 Crow Canyon Road
Discharge City:	San Ramon
Discharge State:	California
Discharge Zip:	94583
Received Date:	Not reported
Processed Date:	Not reported

BUTTS CANYON RD. FACILITY (Continued) **S101175220**

Status:	Not reported
Status Date:	Not reported
Place Size:	Not reported
Place Size Unit:	Not reported
Contact:	Not reported
Contact Title:	Not reported
Contact Phone:	Not reported
Contact Phone Ext:	Not reported
Contact Email:	Not reported
Operator Name:	Not reported
Operator Address:	Not reported
Operator City:	Not reported
Operator State:	Not reported
Operator Zip:	Not reported
Operator Contact:	Not reported
Operator Contact Title:	Not reported
Operator Contact Phone:	Not reported
Operator Contact Phone Ext:	Not reported
Operator Contact Email:	Not reported
Operator Type:	Not reported
Developer:	Not reported
Developer Address:	Not reported
Developer City:	Not reported
Developer State:	Not reported
Developer Zip:	Not reported
Developer Contact:	Not reported
Developer Contact Title:	Not reported
Constype Linear Utility Ind:	Not reported
Emergency Phone:	Not reported
Emergency Phone Ext:	Not reported
Constype Above Ground Ind:	Not reported
Constype Below Ground Ind:	Not reported
Constype Cable Line Ind:	Not reported
Constype Comm Line Ind:	Not reported
Constype Commertial Ind:	Not reported
Constype Electrical Line Ind:	Not reported
Constype Gas Line Ind:	Not reported
Constype Industrial Ind:	Not reported
Constype Other Description:	Not reported
Constype Other Ind:	Not reported
Constype Recons Ind:	Not reported
Constype Residential Ind:	Not reported
Constype Transport Ind:	Not reported
Constype Utility Description:	Not reported
Constype Utility Ind:	Not reported
Constype Water Sewer Ind:	Not reported
Dir Discharge Uswater Ind:	Not reported
Receiving Water Name:	Not reported
Certifier:	Not reported
Certifier Title:	Not reported
Certification Date:	Not reported
Primary Sic:	Not reported
Secondary Sic:	Not reported
Tertiary Sic:	Not reported

BUTTS CANYON RD. FACILITY (Continued) **S101175220**

WDS:

Name:	BUTTS CANYON RD FACILITY
Address:	19020 BUTTS CANYON RD
City:	MIDDLETOWN
Facility ID:	Sacramento River 170304001
Facility Type:	Industrial - Facility that treats and/or disposes of liquid or semisolid wastes from any servicing, producing, manufacturing or processing operation of whatever nature, including mining, gravel washing, geothermal operations, air conditioning, ship building and repairing, oil production, storage and disposal operations, water pumping.
Facility Status:	Active - Any facility with a continuous or seasonal discharge that is under Waste Discharge Requirements.
NPDES Number:	Not reported
Subregion:	0
Facility Telephone:	Not reported
Facility Contact:	WILLIAM KRITIKOS
Agency Name:	GEOTHERMAL INC.
Agency Address:	PO BOX 480
Agency City,St,Zip:	MIDDLETOWN 95461
Agency Contact:	JAMES A. LEHRMAN
Agency Telephone:	Not reported
Agency Type:	Private
SIC Code:	4961
SIC Code 2:	Not reported
Primary Waste Type:	Designated/Influent or Solid Wastes that pose a significant threat to water quality because of their high concentrations (E.G., BOD, Hardness, TRF, Chloride). 'Manageable' hazardous wastes (E.G., inorganic salts and heavy metals) are included in this category.
Primary Waste:	DRILLS
Waste Type2:	I
Waste2:	Drilling Muds
Primary Waste Type:	Designated/Influent or Solid Wastes that pose a significant threat to water quality because of their high concentrations (E.G., BOD, Hardness, TRF, Chloride). 'Manageable' hazardous wastes (E.G., inorganic salts and heavy metals) are included in this category.
Secondary Waste:	Erosion Wastes
Secondary Waste Type:	Inert/Influent or Solid Wastes that do not contain soluble pollutants or organic wastes and have little adverse impact on water quality. Such wastes could cause turbidity and siltation. Uncontaminated soils, rubble and concrete are examples of this category.
Design Flow:	0
Baseline Flow:	0
Reclamation:	No reclamation requirements associated with this facility.
POTW:	The POTW Does not have an approved pretreatment program. Some POTWs may have local pretreatment programs that have not been approved by the regional board and/or EPA.
Treat To Water:	0
Complexity:	Not reported

Name:	BUTTS CANYON RD FACILITY
Address:	19020 BUTTS CANYON RD
City:	MIDDLETOWN
Facility ID:	Sacramento River 170304001
Facility Type:	Industrial - Facility that treats and/or disposes of liquid or semisolid wastes from any servicing, producing, manufacturing or processing operation of whatever nature, including mining, gravel

BUTTS CANYON RD. FACILITY (Continued) **S101175220**

	washing, geothermal operations, air conditioning, ship building and repairing, oil production, storage and disposal operations, water pumping.
Facility Status:	Active - Any facility with a continuous or seasonal discharge that is under Waste Discharge Requirements.
NPDES Number:	Not reported
Subregion:	0
Facility Telephone:	Not reported
Facility Contact:	WILLIAM KRITIKOS
Agency Name:	GEOTHERMAL INC.
Agency Address:	PO BOX 480
Agency City,St,Zip:	MIDDLETOWN 95461
Agency Contact:	JAMES A. LEHRMAN
Agency Telephone:	Not reported
Agency Type:	Private
SIC Code:	4961
SIC Code 2:	Not reported
Primary Waste Type:	Designated/Influent or Solid Wastes that pose a significant threat to water quality because of their high concentrations (E.G., BOD, Hardness, TRF, Chloride). 'Manageable' hazardous wastes (E.G., inorganic salts and heavy metals) are included in this category.
Primary Waste:	DRILLS
Waste Type2:	I
Waste2:	Drilling Muds
Primary Waste Type:	Designated/Influent or Solid Wastes that pose a significant threat to water quality because of their high concentrations (E.G., BOD, Hardness, TRF, Chloride). 'Manageable' hazardous wastes (E.G., inorganic salts and heavy metals) are included in this category.
Secondary Waste:	Erosion Wastes
Secondary Waste Type:	Inert/Influent or Solid Wastes that do not contain soluble pollutants or organic wastes and have little adverse impact on water quality. Such wastes could cause turbidity and siltation. Uncontaminated soils, rubble and concrete are examples of this category.
Design Flow:	0
Baseline Flow:	0
Reclamation:	No reclamation requirements associated with this facility.
POTW:	The POTW Does not have an approved pretreatment program. Some POTWs may have local pretreatment programs that have not been approved by the regional board and/or EPA.
Treat To Water:	Major Threat to Water Quality. A violation could render unusable a ground water or surface water resource used as a significant drink water supply, require closure of an area used for contact recreation, result in long-term deleterious effects on shell fish spawning or growth areas of aquatic resources, or directly expose the public to toxic substances.
Complexity:	Category A - Any major NPDES facility, any non-NPDES facility (particularly those with toxic wastes) that would be a major if discharge was made to surface or ground waters, or any Class I disposal site. Includes any small-volume complex facility (particularly those with toxicwastes) with numerous discharge points, leak detection systems or ground water monitoring wells.

CIWQS:

Name:	GEOTHERMAL INC LANDFILL DRAINAGE IMPROVEMENTS
Address:	19020 BUTTS CANYON ROAD
City,State,Zip:	MIDDLETOWN, CA 95461
Agency:	Pacific Gas and Electric Company

BUTTS CANYON RD. FACILITY (Continued) **S101175220**

Agency Address:	3401 Crow Canyon Road, San Ramon, CA 94583
Place/Project Type:	Construction - Utility: Storm Drain Improvements
SIC/NAICS:	Not reported
Region:	5S
Program:	CONSTW
Regulatory Measure Status:	Terminated
Regulatory Measure Type:	Storm water construction
Order Number:	2009-0009-DWQ
WDID:	5S17C374559
NPDES Number:	CAS000002
Adoption Date:	Not reported
Effective Date:	11/10/2015
Termination Date:	03/11/2016
Expiration/Review Date:	Not reported
Design Flow:	Not reported
Major/Minor:	Not reported
Complexity:	Not reported
TTWQ:	Not reported
Enforcement Actions within 5 years:	0
Violations within 5 years:	0
Latitude:	38.7361
Longitude:	-122.5555

D19 **GEOTHERMAL, INC** **ENVIROSTOR** **S109422438**
NE **19020 BUTTS CANYON ROAD (BOX 480)** **N/A**
1/4-1/2 **MIDDLETOWN, CA 95461**
0.473 mi.
2500 ft. **Site 5 of 7 in cluster D**

Actual:
1155 ft.

Focus Map:
6

ENVIROSTOR:

Name:	GEOTHERMAL, INC
Address:	19020 BUTTS CANYON ROAD (BOX 480)
City,State,Zip:	MIDDLETOWN, CA 95461
Facility ID:	17490002
Status:	Refer: RWQCB
Status Date:	02/20/1996
Site Code:	100066
Site Type:	Evaluation
Site Type Detailed:	Evaluation
Acres:	1
NPL:	NO
Regulatory Agencies:	NONE SPECIFIED
Lead Agency:	NONE SPECIFIED
Program Manager:	Not reported
Supervisor:	Referred - Not Assigned
Division Branch:	Cleanup Sacramento
Assembly:	04
Senate:	02
Special Program:	* Rural County Survey Program
Restricted Use:	NO
Site Mgmt Req:	NONE SPECIFIED
Funding:	Not reported
Latitude:	38.73987
Longitude:	-122.5563
APN:	NONE SPECIFIED
Past Use:	NONE SPECIFIED
Potential COC:	NONE SPECIFIED
Confirmed COC:	NONE SPECIFIED

GEOTHERMAL, INC (Continued) **S109422438**

Potential Description: NONE SPECIFIED
Alias Name: Butts Canyon Rd Facility
Alias Type: Alternate Name
Alias Name: CAD098080484
Alias Type: EPA Identification Number
Alias Name: L10005342355
Alias Type: GeoTracker Global ID
Alias Name: 100066
Alias Type: Project Code (Site Code)
Alias Name: 17490002
Alias Type: Envirostor ID Number

Completed Info:
Completed Area Name: PROJECT WIDE
Completed Sub Area Name: Not reported
Completed Document Type: * Discovery
Completed Date: 04/12/1988
Comments: SITE SCREENING DONE. RP LEAD SITE.

Completed Area Name: PROJECT WIDE
Completed Sub Area Name: Not reported
Completed Document Type: Site Screening
Completed Date: 02/20/1996
Comments: Site Screening Completed. The Regional Water Quality Control Board is overseeing a Remedial Investigation at the Site and the monitoring of the ponds. Refer to RWQCB.

Completed Area Name: PROJECT WIDE
Completed Sub Area Name: Not reported
Completed Document Type: Site Screening
Completed Date: 04/12/1988
Comments: Not reported

Future Area Name: Not reported
Future Sub Area Name: Not reported
Future Document Type: Not reported
Future Due Date: Not reported
Schedule Area Name: Not reported
Schedule Sub Area Name: Not reported
Schedule Document Type: Not reported
Schedule Due Date: Not reported
Schedule Revised Date: Not reported

D20
NE
1/4-1/2
0.473 mi.
2500 ft.

BUTTS CANYON RD. FACILITY **HIST CORTESE** **S105024959**
19020 BUTTS CNYN **N/A**
MIDDLETOWN, CA 95461

Site 6 of 7 in cluster D

Actual:
1155 ft.

Focus Map:
6

HIST CORTESE:
edr_fname: BUTTS CANYON RD. FACILITY
edr_fadd1: 19020 BUTTS CNYN
City,State,Zip: MIDDLETOWN, CA 95461
Region: CORTESE
Facility County Code: 17
Reg By: WBC&D
Reg Id: 5A170304001

D21 NE 1/4-1/2 0.473 mi. 2500 ft. | **GEOTHERMAL INC**
19020 BUTTS CANYON RD
MIDDLETOWN, CA 95461

Site 7 of 7 in cluster D

ENVIROSTOR HWP CERS | **S109467202 N/A**

Actual: 1155 ft.

Focus Map: 6

ENVIROSTOR:

Name:	GEOTHERMAL INC
Address:	19020 BOTTS CANYON ROAD
City,State,Zip:	MIDDLETOWN, CA 933080000
Facility ID:	80001735
Status:	Refer: RWQCB
Status Date:	01/01/2008
Site Code:	Not reported
Site Type:	Corrective Action
Site Type Detailed:	Corrective Action
Acres:	0
NPL:	NO
Regulatory Agencies:	RWQCB 5S - Central Valley
Lead Agency:	RWQCB 5S - Central Valley
Program Manager:	Not reported
Supervisor:	* Unknown
Division Branch:	Cleanup Sacramento
Assembly:	11, 04
Senate:	07, 02
Special Program:	Not reported
Restricted Use:	NO
Site Mgmt Req:	NONE SPECIFIED
Funding:	Not reported
Latitude:	38.73526
Longitude:	-122.5626
APN:	NONE SPECIFIED
Past Use:	NONE SPECIFIED
Potential COC:	NONE SPECIFIED
Confirmed COC:	NONE SPECIFIED
Potential Description:	NONE SPECIFIED
Alias Name:	CAD098080484
Alias Type:	EPA Identification Number
Alias Name:	17490002
Alias Type:	Envirostor ID Number
Alias Name:	80001735
Alias Type:	Envirostor ID Number

Completed Info:

Completed Area Name:	PROJECT WIDE
Completed Sub Area Name:	Not reported
Completed Document Type:	Remedy Construction Complete
Completed Date:	03/26/2009
Comments:	Not reported
Completed Area Name:	PROJECT WIDE
Completed Sub Area Name:	Not reported
Completed Document Type:	Groundwater Migration Controlled
Completed Date:	10/07/1997
Comments:	Not reported
Completed Area Name:	PROJECT WIDE
Completed Sub Area Name:	Not reported
Completed Document Type:	Human Exposure Controlled
Completed Date:	10/07/1997

GEOTHERMAL INC (Continued) **S109467202**

Comments: Not reported

Completed Area Name: PROJECT WIDE
Completed Sub Area Name: Not reported
Completed Document Type: Groundwater Migration Controlled
Completed Date: 03/26/2009
Comments: Not reported

Completed Area Name: PROJECT WIDE
Completed Sub Area Name: Not reported
Completed Document Type: Human Exposure Controlled
Completed Date: 03/26/2009
Comments: Not reported

Completed Area Name: PROJECT WIDE
Completed Sub Area Name: Not reported
Completed Document Type: RFI Report
Completed Date: 02/01/1995
Comments: Not reported

Completed Area Name: PROJECT WIDE
Completed Sub Area Name: Not reported
Completed Document Type: Interim Measures Questionnaire
Completed Date: 10/07/1997
Comments: BCOFER 20010611.11:16E

Completed Area Name: PROJECT WIDE
Completed Sub Area Name: Not reported
Completed Document Type: * RFI Imposition
Completed Date: 09/06/1991
Comments: Not reported

Completed Area Name: PROJECT WIDE
Completed Sub Area Name: Not reported
Completed Document Type: Interim Measures Questionnaire
Completed Date: 10/07/1997
Comments: Not reported

Completed Area Name: PROJECT WIDE
Completed Sub Area Name: Not reported
Completed Document Type: Interim Measures Questionnaire
Completed Date: 12/05/1995
Comments: Not reported

Completed Area Name: PROJECT WIDE
Completed Sub Area Name: Not reported
Completed Document Type: * Other Instrument
Completed Date: 09/06/1991
Comments: Not reported

Completed Area Name: PROJECT WIDE
Completed Sub Area Name: Not reported
Completed Document Type: RFI Workplan
Completed Date: 09/06/1991
Comments: Not reported

Future Area Name: Not reported

GEOTHERMAL INC (Continued) **S109467202**

Future Sub Area Name: Not reported
Future Document Type: Not reported
Future Due Date: Not reported
Schedule Area Name: Not reported
Schedule Sub Area Name: Not reported
Schedule Document Type: Not reported
Schedule Due Date: Not reported
Schedule Revised Date: Not reported

HWP:
Name: GEOTHERMAL INC
Address: 19020 BUTTS CANYON RD
City,State,Zip: MIDDLETOWN, CA 95461
EPA Id: CAD098080484
Cleanup Status: CLOSED
Latitude: 38.73526
Longitude: -122.5626
Facility Type: Historical - Non-Operating
Facility Size: Not reported
Team: Not reported
Supervisor: Not reported
Site Code: Not reported
Assembly District: 11, 04
Senate District: 07, 02
Public Information Officer: Not reported
Public Information Officer: Not reported

Closure:
EPA Id: CAD098080484
Facility Type: Historical - Non-Operating
Unit Names: PONDS1, TRENCHES1
Event Description: Closure - 1ST NOTICE OF DEFICIENCY ISSUED
Actual Date: 09/21/1987

EPA Id: CAD098080484
Facility Type: Historical - Non-Operating
Unit Names: PONDS1, TRENCHES1
Event Description: Closure - ISSUE CLOSURE VERIFICATION
Actual Date: 03/26/2009

EPA Id: CAD098080484
Facility Type: Historical - Non-Operating
Unit Names: PONDS1, TRENCHES1
Event Description: Closure - CLOSURE PLAN RECEIVED
Actual Date: 06/11/1986

Alias:
EPA Id: CAD098080484
Facility Type: Historical - Non-Operating
Alias Type: Envirostor ID Number
Alias: 17490002

CERS:
Name: GEOTHERMAL INC
Address: 19020 BOTTS CANYON ROAD

GEOTHERMAL INC (Continued) **S109467202**

City,State,Zip: MIDDLETOWN, CA 933080000
Site ID: 337830
CERS ID: 80001735
CERS Description: Corrective Action

Affiliation:
Affiliation Type Desc: Supervisor
Entity Name: * Unknown
Entity Title: Not reported
Affiliation Address: Not reported
Affiliation City: Not reported
Affiliation State: Not reported
Affiliation Country: Not reported
Affiliation Zip: Not reported
Affiliation Phone: Not reported

---

22 West 1/2-1 0.509 mi. 2686 ft.

NEW MINNIE CANNON ELEMENTARY SCHOOL
20771 & 20931 BIG CANYON ROAD
MIDDLETOWN, CA 95461

ENVIROSTOR SCH **S109548299 N/A**

Actual: 1092 ft.

Focus Map: 1

ENVIROSTOR:
Name: NEW MINNIE CANNON ELEMENTARY SCHOOL
Address: 20771 & 20931 BIG CANYON ROAD
City,State,Zip: MIDDLETOWN, CA 95461
Facility ID: 60001113
Status: No Further Action
Status Date: 11/15/2010
Site Code: 104668
Site Type: School Investigation
Site Type Detailed: School
Acres: 9.84
NPL: NO
Regulatory Agencies: SMBRP
Lead Agency: SMBRP
Program Manager: Harold (Bud) Duke
Supervisor: Juan Koponen
Division Branch: Northern California Schools & Santa Susana
Assembly: 04
Senate: 02
Special Program: Not reported
Restricted Use: NO
Site Mgmt Req: NONE SPECIFIED
Funding: School District
Latitude: 38.7566
Longitude: -122.616
APN: 014-490-13, 014-490-15, 01449013, 01449015
Past Use: AGRICULTURAL - LIVESTOCK
Potential COC: Arsenic Mercury (elemental Naturally Occurring Asbestos (NOA Nickel
Confirmed COC: 30001-NO 30014-NO 31000-NO 30407-NO 40002-NO
Potential Description: SOIL
Alias Name: 014-490-13
Alias Type: APN
Alias Name: 014-490-15
Alias Type: APN
Alias Name: 01449013

NEW MINNIE CANNON ELEMENTARY SCHOOL (Continued) **S109548299**

Alias Type: APN
Alias Name: 01449015
Alias Type: APN
Alias Name: 104668
Alias Type: Project Code (Site Code)
Alias Name: 60001113
Alias Type: Envirostor ID Number

Completed Info:

Completed Area Name: PROJECT WIDE
Completed Sub Area Name: Not reported
Completed Document Type: Correspondence
Completed Date: 09/14/2009
Comments: Project manager change notification from Mike Hall to Bud Duke

Completed Area Name: PROJECT WIDE
Completed Sub Area Name: Not reported
Completed Document Type: Phase 1
Completed Date: 06/03/2009
Comments: Not reported

Completed Area Name: PROJECT WIDE
Completed Sub Area Name: Not reported
Completed Document Type: Preliminary Endangerment Assessment Workplan
Completed Date: 01/14/2010
Comments: DTSC issued conditional approval of PEA Work Plan.

Completed Area Name: PROJECT WIDE
Completed Sub Area Name: Not reported
Completed Document Type: Environmental Oversight Agreement Application
Completed Date: 09/14/2009
Comments: EOA Application

Completed Area Name: PROJECT WIDE
Completed Sub Area Name: Not reported
Completed Document Type: Preliminary Endangerment Assessment Report
Completed Date: 07/13/2010
Comments: DTSC approved the PEA with a no further action determination

Completed Area Name: PROJECT WIDE
Completed Sub Area Name: Not reported
Completed Document Type: Cost Recovery Closeout Memo
Completed Date: 11/16/2010
Comments: Issued Cost Recovery Letter and closed project.

Completed Area Name: PROJECT WIDE
Completed Sub Area Name: Not reported
Completed Document Type: Environmental Oversight Agreement
Completed Date: 09/14/2009
Comments: DTSC issued a fully executed environmental oversight agreement

Future Area Name: Not reported
Future Sub Area Name: Not reported
Future Document Type: Not reported
Future Due Date: Not reported
Schedule Area Name: Not reported
Schedule Sub Area Name: Not reported
Schedule Document Type: Not reported

NEW MINNIE CANNON ELEMENTARY SCHOOL (Continued) **S109548299**

Schedule Due Date: Not reported
Schedule Revised Date: Not reported

SCH:

Name: NEW MINNIE CANNON ELEMENTARY SCHOOL
Address: 20771 & 20931 BIG CANYON ROAD
City,State,Zip: MIDDLETOWN, CA 95461
Facility ID: 60001113
Site Type: School Investigation
Site Type Detail: School
Site Mgmt. Req.: NONE SPECIFIED
Acres: 9.84
National Priorities List: NO
Cleanup Oversight Agencies: SMBRP
Lead Agency: SMBRP
Lead Agency Description: DTSC - Site Cleanup Program
Project Manager: Harold (Bud) Duke
Supervisor: Juan Koponen
Division Branch: Northern California Schools & Santa Susana
Site Code: 104668
Assembly: 04
Senate: 02
Special Program Status: Not reported
Status: No Further Action
Status Date: 11/15/2010
Restricted Use: NO
Funding: School District
Latitude: 38.7566
Longitude: -122.616
APN: 014-490-13, 014-490-15, 01449013, 01449015
Past Use: AGRICULTURAL - LIVESTOCK
Potential COC: Arsenic, Arsenic, Mercury (elemental, Naturally Occurring Asbestos (NOA, Nickel
Confirmed COC: 30001-NO, 30014-NO, 31000-NO, 30407-NO, 40002-NO
Potential Description: SOIL
Alias Name: 014-490-13
Alias Type: APN
Alias Name: 014-490-15
Alias Type: APN
Alias Name: 01449013
Alias Type: APN
Alias Name: 01449015
Alias Type: APN
Alias Name: 104668
Alias Type: Project Code (Site Code)
Alias Name: 60001113
Alias Type: Envirostor ID Number

Completed Info:
Completed Area Name: PROJECT WIDE
Completed Sub Area Name: Not reported
Completed Document Type: Correspondence
Completed Date: 09/14/2009
Comments: Project manager change notification from Mike Hall to Bud Duke

Completed Area Name: PROJECT WIDE

NEW MINNIE CANNON ELEMENTARY SCHOOL (Continued) **S109548299**

Completed Sub Area Name: Not reported
Completed Document Type: Phase 1
Completed Date: 06/03/2009
Comments: Not reported

Completed Area Name: PROJECT WIDE
Completed Sub Area Name: Not reported
Completed Document Type: Preliminary Endangerment Assessment Workplan
Completed Date: 01/14/2010
Comments: DTSC issued conditional approval of PEA Work Plan.

Completed Area Name: PROJECT WIDE
Completed Sub Area Name: Not reported
Completed Document Type: Environmental Oversight Agreement Application
Completed Date: 09/14/2009
Comments: EOA Application

Completed Area Name: PROJECT WIDE
Completed Sub Area Name: Not reported
Completed Document Type: Preliminary Endangerment Assessment Report
Completed Date: 07/13/2010
Comments: DTSC approved the PEA with a no further action determination

Completed Area Name: PROJECT WIDE
Completed Sub Area Name: Not reported
Completed Document Type: Cost Recovery Closeout Memo
Completed Date: 11/16/2010
Comments: Issued Cost Recovery Letter and closed project.

Completed Area Name: PROJECT WIDE
Completed Sub Area Name: Not reported
Completed Document Type: Environmental Oversight Agreement
Completed Date: 09/14/2009
Comments: DTSC issued a fully executed environmental oversight agreement

Future Area Name: Not reported
Future Sub Area Name: Not reported
Future Document Type: Not reported
Future Due Date: Not reported
Schedule Area Name: Not reported
Schedule Sub Area Name: Not reported
Schedule Document Type: Not reported
Schedule Due Date: Not reported
Schedule Revised Date: Not reported

23
SW
1/2-1
0.750 mi.
3960 ft.

REDBUD COMMUNITY HOSP-MIDDLETOWN CLINIC **ENVIROSTOR** **S118756493**
21268 CALISTOGA STREET **N/A**
MIDDLETOWN, CA 95461

Actual:
1113 ft.

Focus Map:
4

ENVIROSTOR:
Name: REDBUD COMMUNITY HOSP-MIDDLETOWN CLINIC
Address: 21268 CALISTOGA STREET
City,State,Zip: MIDDLETOWN, CA 95461
Facility ID: 17800001
Status: No Action Required
Status Date: 11/28/1994

REDBUD COMMUNITY HOSP-MIDDLETOWN CLINIC (Continued) **S118756493**

Site Code:	100522
Site Type:	Calmortgage
Site Type Detailed:	Calmortgage
Acres:	0.25
NPL:	NO
Regulatory Agencies:	SMBRP
Lead Agency:	SMBRP
Program Manager:	Sandra Karinen
Supervisor:	William Beckman
Division Branch:	Cleanup Sacramento
Assembly:	04
Senate:	02
Special Program:	Not reported
Restricted Use:	NO
Site Mgmt Req:	NONE SPECIFIED
Funding:	CalMortgage
Latitude:	38.75012
Longitude:	-122.6157
APN:	NONE SPECIFIED
Past Use:	NONE
Potential COC:	NONE SPECIFIED No Contaminants found
Confirmed COC:	No Contaminants found
Potential Description:	NMA
Alias Name:	100522
Alias Type:	Project Code (Site Code)
Alias Name:	17800001
Alias Type:	Envirostor ID Number

Completed Info:

Completed Area Name:	PROJECT WIDE
Completed Sub Area Name:	Not reported
Completed Document Type:	Phase 1
Completed Date:	11/28/1994
Comments:	Pursuant to the MOU, DTSC has prepared a Phase I Environmental Assessment for the Redbud Community Hospital Middletown Clinic. The property, currently a vacant lot, is owned by Redbud Community Hospital and is intended for the relocation of their Middletown Medical Clinic. A Phase I Report was prepared by DTSC and concluded that no action was needed for this property; there is no contamination on the property.
Future Area Name:	Not reported
Future Sub Area Name:	Not reported
Future Document Type:	Not reported
Future Due Date:	Not reported
Schedule Area Name:	Not reported
Schedule Sub Area Name:	Not reported
Schedule Document Type:	Not reported
Schedule Due Date:	Not reported
Schedule Revised Date:	Not reported

Count: 7 records

ORPHAN SUMMARY

City	EDR ID	Site Name	Site Address	Zip	Database(s)
MIDDLETOWN	1018148647	MIDDLETOWN VALLEY FIRE RESPONSE 2015	1234 MAIN STREET - FAKE ADDRESS BEING USED	95461	SEMS
MIDDLETOWN	S123298129		BUTTS CANYON RD, MILE MARKER 266		CHMIRS
MIDDLETOWN	S124450545		BUTTS CANYON ROAD // MM 9.38		CHMIRS
MIDDLETOWN	1024149082	MIDDLETOWN WASTEWATER IMPROVEMENTS SEW COLLECTION SYSTEM EXTENSIONS	22223 HIGHWAY CA-29	95461	FINDS, ECHO
MIDDLETOWN	1023222421	MIDDLETOWN SCHOOL DISTRICT	11710 BUTTS CANYON RD	95461	FINDS
MIDDLETOWN	1023325982	NELLA OIL COMPANY	HIGHWAY 29	95461	FINDS
MIDDLETOWN	S121650251	LANGTRY GOLF COURSE LANGTRY ESTATE & VIN	21423 BUTTS CANYON RD & 23000 OAT HILL RD	95461	CIWQS

GOVERNMENT RECORDS SEARCHED / DATA CURRENCY TRACKING

To maintain currency of the following federal and state databases, EDR contacts the appropriate governmental agency on a monthly or quarterly basis, as required.

Number of Days to Update: Provides confirmation that EDR is reporting records that have been updated within 90 days from the date the government agency made the information available to the public.

NPL: National Priority List

National Priorities List (Superfund). The NPL is a subset of CERCLIS and identifies over 1,200 sites for priority cleanup under the Superfund Program. NPL sites may encompass relatively large areas. As such, EDR provides polygon coverage for over 1,000 NPL site boundaries produced by EPA's Environmental Photographic Interpretation Center (EPIC) and regional EPA offices.

Date of Government Version: 07/19/2019
Date Data Arrived at EDR: 07/30/2019
Date Made Active in Reports: 09/03/2019
Number of Days to Update: 35

Source: EPA
Telephone: N/A
Last EDR Contact: 10/02/2019
Next Scheduled EDR Contact: 01/13/2020
Data Release Frequency: Quarterly

NPL Site Boundaries

Sources:

EPA's Environmental Photographic Interpretation Center (EPIC)
Telephone: 202-564-7333

EPA Region 1
Telephone 617-918-1143

EPA Region 6
Telephone: 214-655-6659

EPA Region 3
Telephone 215-814-5418

EPA Region 7
Telephone: 913-551-7247

EPA Region 4
Telephone 404-562-8033

EPA Region 8
Telephone: 303-312-6774

EPA Region 5
Telephone 312-886-6686

EPA Region 9
Telephone: 415-947-4246

EPA Region 10
Telephone 206-553-8665

Proposed NPL: Proposed National Priority List Sites

A site that has been proposed for listing on the National Priorities List through the issuance of a proposed rule in the Federal Register. EPA then accepts public comments on the site, responds to the comments, and places on the NPL those sites that continue to meet the requirements for listing.

Date of Government Version: 07/19/2019
Date Data Arrived at EDR: 07/30/2019
Date Made Active in Reports: 09/03/2019
Number of Days to Update: 35

Source: EPA
Telephone: N/A
Last EDR Contact: 10/02/2019
Next Scheduled EDR Contact: 01/13/2020
Data Release Frequency: Quarterly

NPL LIENS: Federal Superfund Liens

Federal Superfund Liens. Under the authority granted the USEPA by CERCLA of 1980, the USEPA has the authority to file liens against real property in order to recover remedial action expenditures or when the property owner received notification of potential liability. USEPA compiles a listing of filed notices of Superfund Liens.

Date of Government Version: 10/15/1991
Date Data Arrived at EDR: 02/02/1994
Date Made Active in Reports: 03/30/1994
Number of Days to Update: 56

Source: EPA
Telephone: 202-564-4267
Last EDR Contact: 08/15/2011
Next Scheduled EDR Contact: 11/28/2011
Data Release Frequency: No Update Planned

GOVERNMENT RECORDS SEARCHED / DATA CURRENCY TRACKING

Delisted NPL: National Priority List Deletions

The National Oil and Hazardous Substances Pollution Contingency Plan (NCP) establishes the criteria that the EPA uses to delete sites from the NPL. In accordance with 40 CFR 300.425.(e), sites may be deleted from the NPL where no further response is appropriate.

Date of Government Version: 07/19/2019	Source: EPA
Date Data Arrived at EDR: 07/30/2019	Telephone: N/A
Date Made Active in Reports: 09/03/2019	Last EDR Contact: 10/02/2019
Number of Days to Update: 35	Next Scheduled EDR Contact: 01/13/2020
	Data Release Frequency: Quarterly

FEDERAL FACILITY: Federal Facility Site Information listing

A listing of National Priority List (NPL) and Base Realignment and Closure (BRAC) sites found in the Comprehensive Environmental Response, Compensation and Liability Information System (CERCLIS) Database where EPA Federal Facilities Restoration and Reuse Office is involved in cleanup activities.

Date of Government Version: 04/03/2019	Source: Environmental Protection Agency
Date Data Arrived at EDR: 04/05/2019	Telephone: 703-603-8704
Date Made Active in Reports: 05/14/2019	Last EDR Contact: 10/04/2019
Number of Days to Update: 39	Next Scheduled EDR Contact: 01/13/2020
	Data Release Frequency: Varies

SEMS: Superfund Enterprise Management System

SEMS (Superfund Enterprise Management System) tracks hazardous waste sites, potentially hazardous waste sites, and remedial activities performed in support of EPA's Superfund Program across the United States. The list was formerly know as CERCLIS, renamed to SEMS by the EPA in 2015. The list contains data on potentially hazardous waste sites that have been reported to the USEPA by states, municipalities, private companies and private persons, pursuant to Section 103 of the Comprehensive Environmental Response, Compensation, and Liability Act (CERCLA). This dataset also contains sites which are either proposed to or on the National Priorities List (NPL) and the sites which are in the screening and assessment phase for possible inclusion on the NPL.

Date of Government Version: 07/19/2019	Source: EPA
Date Data Arrived at EDR: 07/30/2019	Telephone: 800-424-9346
Date Made Active in Reports: 09/03/2019	Last EDR Contact: 10/02/2019
Number of Days to Update: 35	Next Scheduled EDR Contact: 10/28/2019
	Data Release Frequency: Quarterly

SEMS-ARCHIVE: Superfund Enterprise Management System Archive

SEMS-ARCHIVE (Superfund Enterprise Management System Archive) tracks sites that have no further interest under the Federal Superfund Program based on available information. The list was formerly known as the CERCLIS-NFRAP, renamed to SEMS ARCHIVE by the EPA in 2015. EPA may perform a minimal level of assessment work at a site while it is archived if site conditions change and/or new information becomes available. Archived sites have been removed and archived from the inventory of SEMS sites. Archived status indicates that, to the best of EPA's knowledge, assessment at a site has been completed and that EPA has determined no further steps will be taken to list the site on the National Priorities List (NPL), unless information indicates this decision was not appropriate or other considerations require a recommendation for listing at a later time. The decision does not necessarily mean that there is no hazard associated with a given site; it only means that. based upon available information, the location is not judged to be potential NPL site.

Date of Government Version: 07/19/2019	Source: EPA
Date Data Arrived at EDR: 07/30/2019	Telephone: 800-424-9346
Date Made Active in Reports: 09/03/2019	Last EDR Contact: 10/02/2019
Number of Days to Update: 35	Next Scheduled EDR Contact: 10/28/2019
	Data Release Frequency: Quarterly

CORRACTS: Corrective Action Report

CORRACTS identifies hazardous waste handlers with RCRA corrective action activity.

Date of Government Version: 03/25/2019	Source: EPA
Date Data Arrived at EDR: 03/27/2019	Telephone: 800-424-9346
Date Made Active in Reports: 04/17/2019	Last EDR Contact: 09/16/2019
Number of Days to Update: 21	Next Scheduled EDR Contact: 01/06/2020
	Data Release Frequency: Quarterly

RCRA-TSDF: RCRA - Treatment, Storage and Disposal

RCRAInfo is EPA's comprehensive information system, providing access to data supporting the Resource Conservation and Recovery Act (RCRA) of 1976 and the Hazardous and Solid Waste Amendments (HSWA) of 1984. The database includes selective information on sites which generate, transport, store, treat and/or dispose of hazardous waste as defined by the Resource Conservation and Recovery Act (RCRA). Transporters are individuals or entities that move hazardous waste from the generator offsite to a facility that can recycle, treat, store, or dispose of the waste. TSDFs treat, store, or dispose of the waste.

Date of Government Version: 03/25/2019
Date Data Arrived at EDR: 03/27/2019
Date Made Active in Reports: 04/17/2019
Number of Days to Update: 21

Source: Environmental Protection Agency
Telephone: (415) 495-8895
Last EDR Contact: 09/16/2019
Next Scheduled EDR Contact: 01/06/2020
Data Release Frequency: Quarterly

RCRA-LQG: RCRA - Large Quantity Generators

RCRAInfo is EPA's comprehensive information system, providing access to data supporting the Resource Conservation and Recovery Act (RCRA) of 1976 and the Hazardous and Solid Waste Amendments (HSWA) of 1984. The database includes selective information on sites which generate, transport, store, treat and/or dispose of hazardous waste as defined by the Resource Conservation and Recovery Act (RCRA). Large quantity generators (LQGs) generate over 1,000 kilograms (kg) of hazardous waste, or over 1 kg of acutely hazardous waste per month.

Date of Government Version: 03/25/2019
Date Data Arrived at EDR: 03/27/2019
Date Made Active in Reports: 04/17/2019
Number of Days to Update: 21

Source: Environmental Protection Agency
Telephone: (415) 495-8895
Last EDR Contact: 09/16/2019
Next Scheduled EDR Contact: 01/06/2020
Data Release Frequency: Quarterly

RCRA-SQG: RCRA - Small Quantity Generators

RCRAInfo is EPA's comprehensive information system, providing access to data supporting the Resource Conservation and Recovery Act (RCRA) of 1976 and the Hazardous and Solid Waste Amendments (HSWA) of 1984. The database includes selective information on sites which generate, transport, store, treat and/or dispose of hazardous waste as defined by the Resource Conservation and Recovery Act (RCRA). Small quantity generators (SQGs) generate between 100 kg and 1,000 kg of hazardous waste per month.

Date of Government Version: 03/25/2019
Date Data Arrived at EDR: 03/27/2019
Date Made Active in Reports: 04/17/2019
Number of Days to Update: 21

Source: Environmental Protection Agency
Telephone: (415) 495-8895
Last EDR Contact: 09/16/2019
Next Scheduled EDR Contact: 01/06/2020
Data Release Frequency: Quarterly

RCRA-VSQG: RCRA - Very Small Quantity Generators (Formerly Conditionally Exempt Small Quantity Generators)

RCRAInfo is EPA's comprehensive information system, providing access to data supporting the Resource Conservation and Recovery Act (RCRA) of 1976 and the Hazardous and Solid Waste Amendments (HSWA) of 1984. The database includes selective information on sites which generate, transport, store, treat and/or dispose of hazardous waste as defined by the Resource Conservation and Recovery Act (RCRA). Very small quantity generators (VSQGs) generate less than 100 kg of hazardous waste, or less than 1 kg of acutely hazardous waste per month.

Date of Government Version: 03/25/2019
Date Data Arrived at EDR: 03/27/2019
Date Made Active in Reports: 04/17/2019
Number of Days to Update: 21

Source: Environmental Protection Agency
Telephone: (415) 495-8895
Last EDR Contact: 09/16/2019
Next Scheduled EDR Contact: 01/06/2020
Data Release Frequency: Quarterly

LUCIS: Land Use Control Information System

LUCIS contains records of land use control information pertaining to the former Navy Base Realignment and Closure properties.

Date of Government Version: 08/13/2019
Date Data Arrived at EDR: 08/20/2019
Date Made Active in Reports: 08/26/2019
Number of Days to Update: 6

Source: Department of the Navy
Telephone: 843-820-7326
Last EDR Contact: 08/07/2019
Next Scheduled EDR Contact: 11/25/2019
Data Release Frequency: Varies

US ENG CONTROLS: Engineering Controls Sites List

A listing of sites with engineering controls in place. Engineering controls include various forms of caps, building foundations, liners, and treatment methods to create pathway elimination for regulated substances to enter environmental media or effect human health.

Date of Government Version: 08/19/2019
Date Data Arrived at EDR: 08/20/2019
Date Made Active in Reports: 08/26/2019
Number of Days to Update: 6

Source: Environmental Protection Agency
Telephone: 703-603-0695
Last EDR Contact: 08/20/2019
Next Scheduled EDR Contact: 12/09/2019
Data Release Frequency: Varies

US INST CONTROL: Sites with Institutional Controls

A listing of sites with institutional controls in place. Institutional controls include administrative measures, such as groundwater use restrictions, construction restrictions, property use restrictions, and post remediation care requirements intended to prevent exposure to contaminants remaining on site. Deed restrictions are generally required as part of the institutional controls.

Date of Government Version: 08/19/2019
Date Data Arrived at EDR: 08/20/2019
Date Made Active in Reports: 08/26/2019
Number of Days to Update: 6

Source: Environmental Protection Agency
Telephone: 703-603-0695
Last EDR Contact: 08/20/2019
Next Scheduled EDR Contact: 12/09/2019
Data Release Frequency: Varies

ERNS: Emergency Response Notification System

Emergency Response Notification System. ERNS records and stores information on reported releases of oil and hazardous substances.

Date of Government Version: 09/09/2019
Date Data Arrived at EDR: 09/09/2019
Date Made Active in Reports: 09/23/2019
Number of Days to Update: 14

Source: National Response Center, United States Coast Guard
Telephone: 202-267-2180
Last EDR Contact: 09/09/2019
Next Scheduled EDR Contact: 01/06/2020
Data Release Frequency: Quarterly

STANDARD ENVIRONMENTAL RECORDS

State- and tribal - equivalent NPL

CA RESPONSE: State Response Sites

Identifies confirmed release sites where DTSC is involved in remediation, either in a lead or oversight capacity. These confirmed release sites are generally high-priority and high potential risk.

Date of Government Version: 07/29/2019
Date Data Arrived at EDR: 07/31/2019
Date Made Active in Reports: 10/08/2019
Number of Days to Update: 69

Source: Department of Toxic Substances Control
Telephone: 916-323-3400
Last EDR Contact: 07/31/2019
Next Scheduled EDR Contact: 11/11/2019
Data Release Frequency: Quarterly

State- and tribal - equivalent CERCLIS

CA ENVIROSTOR: EnviroStor Database

The Department of Toxic Substances Control's (DTSC's) Site Mitigation and Brownfields Reuse Program's (SMBRP's) EnviroStor database identifes sites that have known contamination or sites for which there may be reasons to investigate further. The database includes the following site types: Federal Superfund sites (National Priorities List (NPL)); State Response, including Military Facilities and State Superfund; Voluntary Cleanup; and School sites. EnviroStor provides similar information to the information that was available in CalSites, and provides additional site information, including, but not limited to, identification of formerly-contaminated properties that have been released for reuse, properties where environmental deed restrictions have been recorded to prevent inappropriate land uses, and risk characterization information that is used to assess potential impacts to public health and the environment at contaminated sites.

Date of Government Version: 07/29/2019
Date Data Arrived at EDR: 07/31/2019
Date Made Active in Reports: 10/08/2019
Number of Days to Update: 69

Source: Department of Toxic Substances Control
Telephone: 916-323-3400
Last EDR Contact: 07/31/2019
Next Scheduled EDR Contact: 11/11/2019
Data Release Frequency: Quarterly

State and tribal landfill and/or solid waste disposal site lists

CA SWF/LF (SWIS): Solid Waste Information System
Active, Closed and Inactive Landfills. SWF/LF records typically contain an inve ntory of solid waste disposal facilities or landfills. These may be active or i nactive facilities or open dumps that failed to meet RCRA Section 4004 criteria for solid waste landfills or disposal sites.

Date of Government Version: 05/13/2019
Date Data Arrived at EDR: 05/14/2019
Date Made Active in Reports: 07/17/2019
Number of Days to Update: 64

Source: Department of Resources Recycling and Recovery
Telephone: 916-341-6320
Last EDR Contact: 08/13/2019
Next Scheduled EDR Contact: 11/25/2019
Data Release Frequency: Quarterly

State and tribal leaking storage tank lists

CA LUST REG 9: Leaking Underground Storage Tank Report
Orange, Riverside, San Diego counties. For more current information, please refer to the State Water Resources Control Board's LUST database.

Date of Government Version: 03/01/2001
Date Data Arrived at EDR: 04/23/2001
Date Made Active in Reports: 05/21/2001
Number of Days to Update: 28

Source: California Regional Water Quality Control Board San Diego Region (9)
Telephone: 858-637-5595
Last EDR Contact: 09/26/2011
Next Scheduled EDR Contact: 01/09/2012
Data Release Frequency: No Update Planned

CA LUST REG 8: Leaking Underground Storage Tanks
California Regional Water Quality Control Board Santa Ana Region (8). For more current information, please refer to the State Water Resources Control Board's LUST database.

Date of Government Version: 02/14/2005
Date Data Arrived at EDR: 02/15/2005
Date Made Active in Reports: 03/28/2005
Number of Days to Update: 41

Source: California Regional Water Quality Control Board Santa Ana Region (8)
Telephone: 909-782-4496
Last EDR Contact: 08/15/2011
Next Scheduled EDR Contact: 11/28/2011
Data Release Frequency: No Update Planned

CA LUST REG 7: Leaking Underground Storage Tank Case Listing
Leaking Underground Storage Tank locations. Imperial, Riverside, San Diego, Santa Barbara counties.

Date of Government Version: 02/26/2004
Date Data Arrived at EDR: 02/26/2004
Date Made Active in Reports: 03/24/2004
Number of Days to Update: 27

Source: California Regional Water Quality Control Board Colorado River Basin Region (7)
Telephone: 760-776-8943
Last EDR Contact: 08/01/2011
Next Scheduled EDR Contact: 11/14/2011
Data Release Frequency: No Update Planned

CA LUST REG 5: Leaking Underground Storage Tank Database
Leaking Underground Storage Tank locations. Alameda, Alpine, Amador, Butte, Colusa, Contra Costa, Calveras, El Dorado, Fresno, Glenn, Kern, Kings, Lake, Lassen, Madera, Mariposa, Merced, Modoc, Napa, Nevada, Placer, Plumas, Sacramento, San Joaquin, Shasta, Solano, Stanislaus, Sutter, Tehama, Tulare, Tuolumne, Yolo, Yuba counties.

Date of Government Version: 07/01/2008
Date Data Arrived at EDR: 07/22/2008
Date Made Active in Reports: 07/31/2008
Number of Days to Update: 9

Source: California Regional Water Quality Control Board Central Valley Region (5)
Telephone: 916-464-4834
Last EDR Contact: 07/01/2011
Next Scheduled EDR Contact: 10/17/2011
Data Release Frequency: No Update Planned

CA LUST REG 4: Underground Storage Tank Leak List
Los Angeles, Ventura counties. For more current information, please refer to the State Water Resources Control Board's LUST database.

Date of Government Version: 09/07/2004
Date Data Arrived at EDR: 09/07/2004
Date Made Active in Reports: 10/12/2004
Number of Days to Update: 35

Source: California Regional Water Quality Control Board Los Angeles Region (4)
Telephone: 213-576-6710
Last EDR Contact: 09/06/2011
Next Scheduled EDR Contact: 12/19/2011
Data Release Frequency: No Update Planned

CA LUST REG 3: Leaking Underground Storage Tank Database
Leaking Underground Storage Tank locations. Monterey, San Benito, San Luis Obispo, Santa Barbara, Santa Cruz counties.

Date of Government Version: 05/19/2003
Date Data Arrived at EDR: 05/19/2003
Date Made Active in Reports: 06/02/2003
Number of Days to Update: 14

Source: California Regional Water Quality Control Board Central Coast Region (3)
Telephone: 805-542-4786
Last EDR Contact: 07/18/2011
Next Scheduled EDR Contact: 10/31/2011
Data Release Frequency: No Update Planned

CA LUST REG 2: Fuel Leak List
Leaking Underground Storage Tank locations. Alameda, Contra Costa, Marin, Napa, San Francisco, San Mateo, Santa Clara, Solano, Sonoma counties.

Date of Government Version: 09/30/2004
Date Data Arrived at EDR: 10/20/2004
Date Made Active in Reports: 11/19/2004
Number of Days to Update: 30

Source: California Regional Water Quality Control Board San Francisco Bay Region (2)
Telephone: 510-622-2433
Last EDR Contact: 09/19/2011
Next Scheduled EDR Contact: 01/02/2012
Data Release Frequency: No Update Planned

CA LUST REG 1: Active Toxic Site Investigation
Del Norte, Humboldt, Lake, Mendocino, Modoc, Siskiyou, Sonoma, Trinity counties. For more current information, please refer to the State Water Resources Control Board's LUST database.

Date of Government Version: 02/01/2001
Date Data Arrived at EDR: 02/28/2001
Date Made Active in Reports: 03/29/2001
Number of Days to Update: 29

Source: California Regional Water Quality Control Board North Coast (1)
Telephone: 707-570-3769
Last EDR Contact: 08/01/2011
Next Scheduled EDR Contact: 11/14/2011
Data Release Frequency: No Update Planned

CA LUST REG 6V: Leaking Underground Storage Tank Case Listing
Leaking Underground Storage Tank locations. Inyo, Kern, Los Angeles, Mono, San Bernardino counties.

Date of Government Version: 06/07/2005
Date Data Arrived at EDR: 06/07/2005
Date Made Active in Reports: 06/29/2005
Number of Days to Update: 22

Source: California Regional Water Quality Control Board Victorville Branch Office (6)
Telephone: 760-241-7365
Last EDR Contact: 09/12/2011
Next Scheduled EDR Contact: 12/26/2011
Data Release Frequency: No Update Planned

CA LUST REG 6L: Leaking Underground Storage Tank Case Listing
For more current information, please refer to the State Water Resources Control Board's LUST database.

Date of Government Version: 09/09/2003
Date Data Arrived at EDR: 09/10/2003
Date Made Active in Reports: 10/07/2003
Number of Days to Update: 27

Source: California Regional Water Quality Control Board Lahontan Region (6)
Telephone: 530-542-5572
Last EDR Contact: 09/12/2011
Next Scheduled EDR Contact: 12/26/2011
Data Release Frequency: No Update Planned

CA LUST: Leaking Underground Fuel Tank Report (GEOTRACKER)
Leaking Underground Storage Tank (LUST) Sites included in GeoTracker. GeoTracker is the Water Boards data management system for sites that impact, or have the potential to impact, water quality in California, with emphasis on groundwater.

Date of Government Version: 06/10/2019
Date Data Arrived at EDR: 06/11/2019
Date Made Active in Reports: 08/05/2019
Number of Days to Update: 55

Source: State Water Resources Control Board
Telephone: see region list
Last EDR Contact: 09/09/2019
Next Scheduled EDR Contact: 12/23/2019
Data Release Frequency: Quarterly

INDIAN LUST R6: Leaking Underground Storage Tanks on Indian Land
A listing of leaking underground storage tank locations on Indian Land.

Date of Government Version: 10/13/2018
Date Data Arrived at EDR: 03/07/2019
Date Made Active in Reports: 05/01/2019
Number of Days to Update: 55

Source: EPA Region 1
Telephone: 617-918-1313
Last EDR Contact: 07/29/2019
Next Scheduled EDR Contact: 11/04/2019
Data Release Frequency: Varies

INDIAN LUST R7: Leaking Underground Storage Tanks on Indian Land
A listing of leaking underground storage tank locations on Indian Land.

Date of Government Version: 10/13/2018
Date Data Arrived at EDR: 03/07/2019
Date Made Active in Reports: 05/01/2019
Number of Days to Update: 55

Source: EPA Region 1
Telephone: 617-918-1313
Last EDR Contact: 07/29/2019
Next Scheduled EDR Contact: 11/04/2019
Data Release Frequency: Varies

INDIAN LUST R8: Leaking Underground Storage Tanks on Indian Land
A listing of leaking underground storage tank locations on Indian Land.

Date of Government Version: 10/13/2018
Date Data Arrived at EDR: 03/07/2019
Date Made Active in Reports: 05/01/2019
Number of Days to Update: 55

Source: EPA Region 1
Telephone: 617-918-1313
Last EDR Contact: 07/29/2019
Next Scheduled EDR Contact: 11/04/2019
Data Release Frequency: Varies

INDIAN LUST R9: Leaking Underground Storage Tanks on Indian Land
A listing of leaking underground storage tank locations on Indian Land.

Date of Government Version: 10/13/2018
Date Data Arrived at EDR: 03/07/2019
Date Made Active in Reports: 05/01/2019
Number of Days to Update: 55

Source: EPA Region 1
Telephone: 617-918-1313
Last EDR Contact: 07/29/2019
Next Scheduled EDR Contact: 11/04/2019
Data Release Frequency: Varies

INDIAN LUST R5: Leaking Underground Storage Tanks on Indian Land
A listing of leaking underground storage tank locations on Indian Land.

Date of Government Version: 10/13/2018
Date Data Arrived at EDR: 03/07/2019
Date Made Active in Reports: 05/01/2019
Number of Days to Update: 55

Source: EPA Region 1
Telephone: 617-918-1313
Last EDR Contact: 07/29/2019
Next Scheduled EDR Contact: 11/04/2019
Data Release Frequency: Varies

INDIAN LUST R10: Leaking Underground Storage Tanks on Indian Land
A listing of leaking underground storage tank locations on Indian Land.

Date of Government Version: 10/13/2018
Date Data Arrived at EDR: 03/07/2019
Date Made Active in Reports: 05/01/2019
Number of Days to Update: 55

Source: EPA Region 1
Telephone: 617-918-1313
Last EDR Contact: 07/29/2019
Next Scheduled EDR Contact: 11/04/2019
Data Release Frequency: Varies

INDIAN LUST R4: Leaking Underground Storage Tanks on Indian Land
A listing of leaking underground storage tank locations on Indian Land.

Date of Government Version: 10/13/2018
Date Data Arrived at EDR: 03/07/2019
Date Made Active in Reports: 05/01/2019
Number of Days to Update: 55

Source: EPA Region 1
Telephone: 617-918-1313
Last EDR Contact: 07/29/2019
Next Scheduled EDR Contact: 11/04/2019
Data Release Frequency: Varies

INDIAN LUST R1: Leaking Underground Storage Tanks on Indian Land
A listing of leaking underground storage tank locations on Indian Land.

Date of Government Version: 10/13/2018
Date Data Arrived at EDR: 03/07/2019
Date Made Active in Reports: 05/01/2019
Number of Days to Update: 55

Source: EPA Region 1
Telephone: 617-918-1313
Last EDR Contact: 07/29/2019
Next Scheduled EDR Contact: 11/04/2019
Data Release Frequency: Varies

CA CPS-SLIC: Statewide SLIC Cases (GEOTRACKER)
Cleanup Program Sites (CPS; also known as Site Cleanups [SC] and formerly known as Spills, Leaks, Investigations, and Cleanups [SLIC] sites) included in GeoTracker. GeoTracker is the Water Boards data management system for sites that impact, or have the potential to impact, water quality in California, with emphasis on groundwater.

Date of Government Version: 06/10/2019
Date Data Arrived at EDR: 06/11/2019
Date Made Active in Reports: 08/05/2019
Number of Days to Update: 55

Source: State Water Resources Control Board
Telephone: 866-480-1028
Last EDR Contact: 09/09/2019
Next Scheduled EDR Contact: 12/23/2019
Data Release Frequency: Varies

CA SLIC REG 1: Active Toxic Site Investigations
The SLIC (Spills, Leaks, Investigations and Cleanup) program is designed to protect and restore water quality from spills, leaks, and similar discharges.

Date of Government Version: 04/03/2003
Date Data Arrived at EDR: 04/07/2003
Date Made Active in Reports: 04/25/2003
Number of Days to Update: 18

Source: California Regional Water Quality Control Board, North Coast Region (1)
Telephone: 707-576-2220
Last EDR Contact: 08/01/2011
Next Scheduled EDR Contact: 11/14/2011
Data Release Frequency: No Update Planned

CA SLIC REG 2: Spills, Leaks, Investigation & Cleanup Cost Recovery Listing
The SLIC (Spills, Leaks, Investigations and Cleanup) program is designed to protect and restore water quality from spills, leaks, and similar discharges.

Date of Government Version: 09/30/2004
Date Data Arrived at EDR: 10/20/2004
Date Made Active in Reports: 11/19/2004
Number of Days to Update: 30

Source: Regional Water Quality Control Board San Francisco Bay Region (2)
Telephone: 510-286-0457
Last EDR Contact: 09/19/2011
Next Scheduled EDR Contact: 01/02/2012
Data Release Frequency: No Update Planned

CA SLIC REG 3: Spills, Leaks, Investigation & Cleanup Cost Recovery Listing
The SLIC (Spills, Leaks, Investigations and Cleanup) program is designed to protect and restore water quality from spills, leaks, and similar discharges.

Date of Government Version: 05/18/2006
Date Data Arrived at EDR: 05/18/2006
Date Made Active in Reports: 06/15/2006
Number of Days to Update: 28

Source: California Regional Water Quality Control Board Central Coast Region (3)
Telephone: 805-549-3147
Last EDR Contact: 07/18/2011
Next Scheduled EDR Contact: 10/31/2011
Data Release Frequency: No Update Planned

CA SLIC REG 4: Spills, Leaks, Investigation & Cleanup Cost Recovery Listing
The SLIC (Spills, Leaks, Investigations and Cleanup) program is designed to protect and restore water quality from spills, leaks, and similar discharges.

Date of Government Version: 11/17/2004
Date Data Arrived at EDR: 11/18/2004
Date Made Active in Reports: 01/04/2005
Number of Days to Update: 47

Source: Region Water Quality Control Board Los Angeles Region (4)
Telephone: 213-576-6600
Last EDR Contact: 07/01/2011
Next Scheduled EDR Contact: 10/17/2011
Data Release Frequency: No Update Planned

CA SLIC REG 5: Spills, Leaks, Investigation & Cleanup Cost Recovery Listing
The SLIC (Spills, Leaks, Investigations and Cleanup) program is designed to protect and restore water quality from spills, leaks, and similar discharges.

Date of Government Version: 04/01/2005
Date Data Arrived at EDR: 04/05/2005
Date Made Active in Reports: 04/21/2005
Number of Days to Update: 16

Source: Regional Water Quality Control Board Central Valley Region (5)
Telephone: 916-464-3291
Last EDR Contact: 09/12/2011
Next Scheduled EDR Contact: 12/26/2011
Data Release Frequency: No Update Planned

CA SLIC REG 6V: Spills, Leaks, Investigation & Cleanup Cost Recovery Listing
The SLIC (Spills, Leaks, Investigations and Cleanup) program is designed to protect and restore water quality from spills, leaks, and similar discharges.

Date of Government Version: 05/24/2005
Date Data Arrived at EDR: 05/25/2005
Date Made Active in Reports: 06/16/2005
Number of Days to Update: 22

Source: Regional Water Quality Control Board, Victorville Branch
Telephone: 619-241-6583
Last EDR Contact: 08/15/2011
Next Scheduled EDR Contact: 11/28/2011
Data Release Frequency: No Update Planned

CA SLIC REG 6L: SLIC Sites
The SLIC (Spills, Leaks, Investigations and Cleanup) program is designed to protect and restore water quality from spills, leaks, and similar discharges.

Date of Government Version: 09/07/2004
Date Data Arrived at EDR: 09/07/2004
Date Made Active in Reports: 10/12/2004
Number of Days to Update: 35

Source: California Regional Water Quality Control Board, Lahontan Region
Telephone: 530-542-5574
Last EDR Contact: 08/15/2011
Next Scheduled EDR Contact: 11/28/2011
Data Release Frequency: No Update Planned

CA SLIC REG 7: SLIC List
The SLIC (Spills, Leaks, Investigations and Cleanup) program is designed to protect and restore water quality from spills, leaks, and similar discharges.

Date of Government Version: 11/24/2004
Date Data Arrived at EDR: 11/29/2004
Date Made Active in Reports: 01/04/2005
Number of Days to Update: 36

Source: California Regional Quality Control Board, Colorado River Basin Region
Telephone: 760-346-7491
Last EDR Contact: 08/01/2011
Next Scheduled EDR Contact: 11/14/2011
Data Release Frequency: No Update Planned

CA SLIC REG 8: Spills, Leaks, Investigation & Cleanup Cost Recovery Listing
The SLIC (Spills, Leaks, Investigations and Cleanup) program is designed to protect and restore water quality from spills, leaks, and similar discharges.

Date of Government Version: 04/03/2008
Date Data Arrived at EDR: 04/03/2008
Date Made Active in Reports: 04/14/2008
Number of Days to Update: 11

Source: California Region Water Quality Control Board Santa Ana Region (8)
Telephone: 951-782-3298
Last EDR Contact: 09/12/2011
Next Scheduled EDR Contact: 12/26/2011
Data Release Frequency: No Update Planned

CA SLIC REG 9: Spills, Leaks, Investigation & Cleanup Cost Recovery Listing
The SLIC (Spills, Leaks, Investigations and Cleanup) program is designed to protect and restore water quality from spills, leaks, and similar discharges.

Date of Government Version: 09/10/2007
Date Data Arrived at EDR: 09/11/2007
Date Made Active in Reports: 09/28/2007
Number of Days to Update: 17

Source: California Regional Water Quality Control Board San Diego Region (9)
Telephone: 858-467-2980
Last EDR Contact: 08/08/2011
Next Scheduled EDR Contact: 11/21/2011
Data Release Frequency: No Update Planned

FEMA UST: Underground Storage Tank Listing
A listing of all FEMA owned underground storage tanks.

Date of Government Version: 05/15/2017
Date Data Arrived at EDR: 05/30/2017
Date Made Active in Reports: 10/13/2017
Number of Days to Update: 136

Source: FEMA
Telephone: 202-646-5797
Last EDR Contact: 08/26/2019
Next Scheduled EDR Contact: 10/21/2019
Data Release Frequency: Varies

State and tribal registered storage tank lists

CA MILITARY UST SITES: Military UST Sites (GEOTRACKER)
Military ust sites

Date of Government Version: 06/10/2019
Date Data Arrived at EDR: 06/11/2019
Date Made Active in Reports: 07/24/2019
Number of Days to Update: 43

Source: State Water Resources Control Board
Telephone: 866-480-1028
Last EDR Contact: 09/09/2019
Next Scheduled EDR Contact: 12/23/2019
Data Release Frequency: Varies

CA UST CLOSURE: Proposed Closure of Underground Storage Tank (UST) Cases
UST cases that are being considered for closure by either the State Water Resources Control Board or the Executive Director have been posted for a 60-day public comment period. UST Case Closures being proposed for consideration by the State Water Resources Control Board. These are primarily UST cases that meet closure criteria under the decisional framework in State Water Board Resolution No. 92-49 and other Board orders. UST Case Closures proposed for consideration by the Executive Director pursuant to State Water Board Resolution No. 2012-0061. These are cases that meet the criteria of the Low-Threat UST Case Closure Policy. UST Case Closure Review Denials and Approved Orders.

Date of Government Version: 06/10/2019
Date Data Arrived at EDR: 06/12/2019
Date Made Active in Reports: 07/23/2019
Number of Days to Update: 41

Source: State Water Resources Control Board
Telephone: 916-327-7844
Last EDR Contact: 09/09/2019
Next Scheduled EDR Contact: 12/23/2019
Data Release Frequency: Varies

CA UST: Active UST Facilities
Active UST facilities gathered from the local regulatory agencies

Date of Government Version: 06/10/2019
Date Data Arrived at EDR: 06/11/2019
Date Made Active in Reports: 07/23/2019
Number of Days to Update: 42

Source: SWRCB
Telephone: 916-341-5851
Last EDR Contact: 09/09/2019
Next Scheduled EDR Contact: 12/23/2019
Data Release Frequency: Semi-Annually

CA AST: Aboveground Petroleum Storage Tank Facilities
A listing of aboveground storage tank petroleum storage tank locations.

Date of Government Version: 07/06/2016
Date Data Arrived at EDR: 07/12/2016
Date Made Active in Reports: 09/19/2016
Number of Days to Update: 69

Source: California Environmental Protection Agency
Telephone: 916-327-5092
Last EDR Contact: 09/12/2019
Next Scheduled EDR Contact: 12/30/2019
Data Release Frequency: Varies

GOVERNMENT RECORDS SEARCHED / DATA CURRENCY TRACKING

INDIAN UST R1: Underground Storage Tanks on Indian Land

Date of Government Version: 04/06/2016
Date Data Arrived at EDR: 03/02/2017
Date Made Active in Reports: 04/07/2017
Number of Days to Update: 36

Source: N/A
Telephone: N/A
Last EDR Contact: 07/22/2019
Next Scheduled EDR Contact: 11/04/2019
Data Release Frequency: Varies

INDIAN UST R10: Underground Storage Tanks on Indian Land

Date of Government Version: 04/06/2016
Date Data Arrived at EDR: 03/02/2017
Date Made Active in Reports: 04/07/2017
Number of Days to Update: 36

Source: N/A
Telephone: N/A
Last EDR Contact: 07/22/2019
Next Scheduled EDR Contact: 11/04/2019
Data Release Frequency: Varies

INDIAN UST R9: Underground Storage Tanks on Indian Land

Date of Government Version: 04/06/2016
Date Data Arrived at EDR: 03/02/2017
Date Made Active in Reports: 04/07/2017
Number of Days to Update: 36

Source: N/A
Telephone: N/A
Last EDR Contact: 07/22/2019
Next Scheduled EDR Contact: 11/04/2019
Data Release Frequency: Varies

INDIAN UST R8: Underground Storage Tanks on Indian Land

Date of Government Version: 04/06/2016
Date Data Arrived at EDR: 03/02/2017
Date Made Active in Reports: 04/07/2017
Number of Days to Update: 36

Source: N/A
Telephone: N/A
Last EDR Contact: 07/22/2019
Next Scheduled EDR Contact: 11/04/2019
Data Release Frequency: Varies

INDIAN UST R4: Underground Storage Tanks on Indian Land

Date of Government Version: 04/06/2016
Date Data Arrived at EDR: 03/02/2017
Date Made Active in Reports: 04/07/2017
Number of Days to Update: 36

Source: N/A
Telephone: N/A
Last EDR Contact: 07/22/2019
Next Scheduled EDR Contact: 11/04/2019
Data Release Frequency: Varies

INDIAN UST R5: Underground Storage Tanks on Indian Land

Date of Government Version: 04/06/2016
Date Data Arrived at EDR: 03/02/2017
Date Made Active in Reports: 04/07/2017
Number of Days to Update: 36

Source: N/A
Telephone: N/A
Last EDR Contact: 07/22/2019
Next Scheduled EDR Contact: 11/04/2019
Data Release Frequency: Varies

INDIAN UST R6: Underground Storage Tanks on Indian Land

Date of Government Version: 04/06/2016
Date Data Arrived at EDR: 03/02/2017
Date Made Active in Reports: 04/07/2017
Number of Days to Update: 36

Source: N/A
Telephone: N/A
Last EDR Contact: 07/22/2019
Next Scheduled EDR Contact: 11/04/2019
Data Release Frequency: Varies

INDIAN UST R7: Underground Storage Tanks on Indian Land

Date of Government Version: 04/06/2016
Date Data Arrived at EDR: 03/02/2017
Date Made Active in Reports: 04/07/2017
Number of Days to Update: 36

Source: N/A
Telephone: N/A
Last EDR Contact: 07/22/2019
Next Scheduled EDR Contact: 11/04/2019
Data Release Frequency: Varies

INDIAN VCP R7: Voluntary Cleanup Priority Lisitng
A listing of voluntary cleanup priority sites located on Indian Land located in Region 7.

Date of Government Version: 03/20/2008
Date Data Arrived at EDR: 04/22/2008
Date Made Active in Reports: 05/19/2008
Number of Days to Update: 27

Source: EPA, Region 7
Telephone: 913-551-7365
Last EDR Contact: 04/20/2009
Next Scheduled EDR Contact: 07/20/2009
Data Release Frequency: Varies

State and tribal voluntary cleanup sites

CA VCP: Voluntary Cleanup Program Properties
Contains low threat level properties with either confirmed or unconfirmed releases and the project proponents have request that DTSC oversee investigation and/or cleanup activities and have agreed to provide coverage for DTSC's costs.

Date of Government Version: 07/29/2019
Date Data Arrived at EDR: 07/31/2019
Date Made Active in Reports: 10/08/2019
Number of Days to Update: 69

Source: Department of Toxic Substances Control
Telephone: 916-323-3400
Last EDR Contact: 07/31/2019
Next Scheduled EDR Contact: 11/11/2019
Data Release Frequency: Quarterly

INDIAN VCP R1: Voluntary Cleanup Priority Lisitng
A listing of voluntary cleanup priority sites located on Indian Land located in Region 7.

Date of Government Version: 03/20/2008
Date Data Arrived at EDR: 04/22/2008
Date Made Active in Reports: 05/19/2008
Number of Days to Update: 27

Source: EPA, Region 7
Telephone: 913-551-7365
Last EDR Contact: 04/20/2009
Next Scheduled EDR Contact: 07/20/2009
Data Release Frequency: Varies

State and tribal Brownfields sites

CA BROWNFIELDS: Considered Brownfieds Sites Listing
A listing of sites the SWRCB considers to be Brownfields since these are sites have come to them through the MOA Process.

Date of Government Version: 06/24/2019
Date Data Arrived at EDR: 06/25/2019
Date Made Active in Reports: 08/21/2019
Number of Days to Update: 57

Source: State Water Resources Control Board
Telephone: 916-323-7905
Last EDR Contact: 09/24/2019
Next Scheduled EDR Contact: 01/06/2020
Data Release Frequency: Quarterly

US BROWNFIELDS: A Listing of Brownfields Sites
Brownfields are real property, the expansion, redevelopment, or reuse of which may be complicated by the presence or potential presence of a hazardous substance, pollutant, or contaminant. Cleaning up and reinvesting in these properties takes development pressures off of undeveloped, open land, and both improves and protects the environment. Assessment, Cleanup and Redevelopment Exchange System (ACRES) stores information reported by EPA Brownfields grant recipients on brownfields properties assessed or cleaned up with grant funding as well as information on Targeted Brownfields Assessments performed by EPA Regions. A listing of ACRES Brownfield sites is obtained from Cleanups in My Community. Cleanups in My Community provides information on Brownfields properties for which information is reported back to EPA, as well as areas served by Brownfields grant programs.

Date of Government Version: 06/03/2019
Date Data Arrived at EDR: 06/04/2019
Date Made Active in Reports: 08/26/2019
Number of Days to Update: 83

Source: Environmental Protection Agency
Telephone: 202-566-2777
Last EDR Contact: 09/19/2019
Next Scheduled EDR Contact: 12/30/2019
Data Release Frequency: Semi-Annually

ADDITIONAL ENVIRONMENTAL RECORDS

Local Lists of Landfill / Solid Waste Disposal Sites

CA WMUDS/SWAT: Waste Management Unit Database

Waste Management Unit Database System. WMUDS is used by the State Water Resources Control Board staff and the Regional Water Quality Control Boards for program tracking and inventory of waste management units. WMUDS is composed of the following databases: Facility Information, Scheduled Inspections Information, Waste Management Unit Information, SWAT Program Information, SWAT Report Summary Information, SWAT Report Summary Data, Chapter 15 (formerly Subchapter 15) Information, Chapter 15 Monitoring Parameters, TPCA Program Information, RCRA Program Information, Closure Information, and Interested Parties Information.

Date of Government Version: 04/01/2000
Date Data Arrived at EDR: 04/10/2000
Date Made Active in Reports: 05/10/2000
Number of Days to Update: 30

Source: State Water Resources Control Board
Telephone: 916-227-4448
Last EDR Contact: 07/25/2019
Next Scheduled EDR Contact: 11/11/2019
Data Release Frequency: No Update Planned

CA SWRCY: Recycler Database

A listing of recycling facilities in California.

Date of Government Version: 06/11/2019
Date Data Arrived at EDR: 06/12/2019
Date Made Active in Reports: 08/15/2019
Number of Days to Update: 64

Source: Department of Conservation
Telephone: 916-323-3836
Last EDR Contact: 09/09/2019
Next Scheduled EDR Contact: 12/23/2019
Data Release Frequency: Quarterly

CA HAULERS: Registered Waste Tire Haulers Listing

A listing of registered waste tire haulers.

Date of Government Version: 03/26/2019
Date Data Arrived at EDR: 03/27/2019
Date Made Active in Reports: 04/30/2019
Number of Days to Update: 34

Source: Integrated Waste Management Board
Telephone: 916-341-6422
Last EDR Contact: 08/07/2019
Next Scheduled EDR Contact: 11/25/2019
Data Release Frequency: Varies

INDIAN ODI: Report on the Status of Open Dumps on Indian Lands

Location of open dumps on Indian land.

Date of Government Version: 12/31/1998
Date Data Arrived at EDR: 12/03/2007
Date Made Active in Reports: 01/24/2008
Number of Days to Update: 52

Source: Environmental Protection Agency
Telephone: 703-308-8245
Last EDR Contact: 07/25/2019
Next Scheduled EDR Contact: 11/11/2019
Data Release Frequency: Varies

ODI: Open Dump Inventory

An open dump is defined as a disposal facility that does not comply with one or more of the Part 257 or Part 258 Subtitle D Criteria.

Date of Government Version: 06/30/1985
Date Data Arrived at EDR: 08/09/2004
Date Made Active in Reports: 09/17/2004
Number of Days to Update: 39

Source: Environmental Protection Agency
Telephone: 800-424-9346
Last EDR Contact: 06/09/2004
Next Scheduled EDR Contact: N/A
Data Release Frequency: No Update Planned

DEBRIS REGION 9: Torres Martinez Reservation Illegal Dump Site Locations

A listing of illegal dump sites location on the Torres Martinez Indian Reservation located in eastern Riverside County and northern Imperial County, California.

Date of Government Version: 01/12/2009
Date Data Arrived at EDR: 05/07/2009
Date Made Active in Reports: 09/21/2009
Number of Days to Update: 137

Source: EPA, Region 9
Telephone: 415-947-4219
Last EDR Contact: 07/19/2019
Next Scheduled EDR Contact: 11/04/2019
Data Release Frequency: No Update Planned

IHS OPEN DUMPS: Open Dumps on Indian Land
A listing of all open dumps located on Indian Land in the United States.

Date of Government Version: 04/01/2014
Date Data Arrived at EDR: 08/06/2014
Date Made Active in Reports: 01/29/2015
Number of Days to Update: 176

Source: Department of Health & Human Serivces, Indian Health Service
Telephone: 301-443-1452
Last EDR Contact: 08/02/2019
Next Scheduled EDR Contact: 11/11/2019
Data Release Frequency: Varies

US HIST CDL: National Clandestine Laboratory Register
A listing of clandestine drug lab locations that have been removed from the DEAs National Clandestine Laboratory Register.

Date of Government Version: 06/11/2019
Date Data Arrived at EDR: 06/13/2019
Date Made Active in Reports: 09/03/2019
Number of Days to Update: 82

Source: Drug Enforcement Administration
Telephone: 202-307-1000
Last EDR Contact: 08/21/2019
Next Scheduled EDR Contact: 12/09/2019
Data Release Frequency: No Update Planned

Local Lists of Hazardous waste / Contaminated Sites

CA HIST CAL-SITES: Calsites Database
The Calsites database contains potential or confirmed hazardous substance release properties. In 1996, California EPA reevaluated and significantly reduced the number of sites in the Calsites database. No longer updated by the state agency. It has been replaced by ENVIROSTOR.

Date of Government Version: 08/08/2005
Date Data Arrived at EDR: 08/03/2006
Date Made Active in Reports: 08/24/2006
Number of Days to Update: 21

Source: Department of Toxic Substance Control
Telephone: 916-323-3400
Last EDR Contact: 02/23/2009
Next Scheduled EDR Contact: 05/25/2009
Data Release Frequency: No Update Planned

CA SCH: School Property Evaluation Program
This category contains proposed and existing school sites that are being evaluated by DTSC for possible hazardous materials contamination. In some cases, these properties may be listed in the CalSites category depending on the level of threat to public health and safety or the environment they pose.

Date of Government Version: 07/29/2019
Date Data Arrived at EDR: 07/31/2019
Date Made Active in Reports: 10/08/2019
Number of Days to Update: 69

Source: Department of Toxic Substances Control
Telephone: 916-323-3400
Last EDR Contact: 07/31/2019
Next Scheduled EDR Contact: 11/11/2019
Data Release Frequency: Quarterly

CA CDL: Clandestine Drug Labs
A listing of drug lab locations. Listing of a location in this database does not indicate that any illegal drug lab materials were or were not present there, and does not constitute a determination that the location either requires or does not require additional cleanup work.

Date of Government Version: 06/30/2018
Date Data Arrived at EDR: 07/16/2019
Date Made Active in Reports: 09/24/2019
Number of Days to Update: 70

Source: Department of Toxic Substances Control
Telephone: 916-255-6504
Last EDR Contact: 09/24/2019
Next Scheduled EDR Contact: 01/20/2020
Data Release Frequency: Varies

CA CERS HAZ WASTE: CERS HAZ WASTE
List of sites in the California Environmental Protection Agency (CalEPA) Regulated Site Portal which fall under the Hazardous Chemical Management, Hazardous Waste Onsite Treatment, Household Hazardous Waste Collection, Hazardous Waste Generator, and RCRA LQ HW Generator programs.

Date of Government Version: 08/14/2019
Date Data Arrived at EDR: 08/14/2019
Date Made Active in Reports: 08/21/2019
Number of Days to Update: 7

Source: CalEPA
Telephone: 916-323-2514
Last EDR Contact: 08/14/2019
Next Scheduled EDR Contact: 11/04/2019
Data Release Frequency: Quarterly

CA TOXIC PITS: Toxic Pits Cleanup Act Sites

Toxic PITS Cleanup Act Sites. TOXIC PITS identifies sites suspected of containing hazardous substances where cleanup has not yet been completed.

Date of Government Version: 07/01/1995
Date Data Arrived at EDR: 08/30/1995
Date Made Active in Reports: 09/26/1995
Number of Days to Update: 27

Source: State Water Resources Control Board
Telephone: 916-227-4364
Last EDR Contact: 01/26/2009
Next Scheduled EDR Contact: 04/27/2009
Data Release Frequency: No Update Planned

US CDL: Clandestine Drug Labs

A listing of clandestine drug lab locations. The U.S. Department of Justice ("the Department") provides this web site as a public service. It contains addresses of some locations where law enforcement agencies reported they found chemicals or other items that indicated the presence of either clandestine drug laboratories or dumpsites. In most cases, the source of the entries is not the Department, and the Department has not verified the entry and does not guarantee its accuracy. Members of the public must verify the accuracy of all entries by, for example, contacting local law enforcement and local health departments.

Date of Government Version: 06/11/2019
Date Data Arrived at EDR: 06/13/2019
Date Made Active in Reports: 09/03/2019
Number of Days to Update: 82

Source: Drug Enforcement Administration
Telephone: 202-307-1000
Last EDR Contact: 08/21/2019
Next Scheduled EDR Contact: 12/09/2019
Data Release Frequency: Quarterly

CA PFAS: PFAS Contamination Site Location Listing

A listing of PFAS contaminated sites included in the GeoTracker database.

Date of Government Version: 06/28/2019
Date Data Arrived at EDR: 06/28/2019
Date Made Active in Reports: 07/24/2019
Number of Days to Update: 26

Source: State Water Resources Control Board
Telephone: 866-480-1028
Last EDR Contact: 09/09/2019
Next Scheduled EDR Contact: 12/23/2019
Data Release Frequency: Varies

Local Lists of Registered Storage Tanks

CA SWEEPS UST: SWEEPS UST Listing

Statewide Environmental Evaluation and Planning System. This underground storage tank listing was updated and maintained by a company contacted by the SWRCB in the early 1990's. The listing is no longer updated or maintained. The local agency is the contact for more information on a site on the SWEEPS list.

Date of Government Version: 06/01/1994
Date Data Arrived at EDR: 07/07/2005
Date Made Active in Reports: 08/11/2005
Number of Days to Update: 35

Source: State Water Resources Control Board
Telephone: N/A
Last EDR Contact: 06/03/2005
Next Scheduled EDR Contact: N/A
Data Release Frequency: No Update Planned

CA UST MENDOCINO: Mendocino County UST Database

A listing of underground storage tank locations in Mendocino County.

Date of Government Version: 12/04/2018
Date Data Arrived at EDR: 12/06/2018
Date Made Active in Reports: 12/14/2018
Number of Days to Update: 8

Source: Department of Public Health
Telephone: 707-463-4466
Last EDR Contact: 08/21/2019
Next Scheduled EDR Contact: 12/09/2019
Data Release Frequency: Annually

CA HIST UST: Hazardous Substance Storage Container Database
The Hazardous Substance Storage Container Database is a historical listing of UST sites. Refer to local/county source for current data.

Date of Government Version: 10/15/1990
Date Data Arrived at EDR: 01/25/1991
Date Made Active in Reports: 02/12/1991
Number of Days to Update: 18

Source: State Water Resources Control Board
Telephone: 916-341-5851
Last EDR Contact: 07/26/2001
Next Scheduled EDR Contact: N/A
Data Release Frequency: No Update Planned

CA SAN FRANCISCO AST: Aboveground Storage Tank Site Listing
Aboveground storage tank sites

Date of Government Version: 09/11/2018
Date Data Arrived at EDR: 09/12/2018
Date Made Active in Reports: 10/11/2018
Number of Days to Update: 29

Source: San Francisco County Department of Public Health
Telephone: 415-252-3896
Last EDR Contact: 07/31/2019
Next Scheduled EDR Contact: 11/18/2019
Data Release Frequency: Varies

CA FID UST: Facility Inventory Database
The Facility Inventory Database (FID) contains a historical listing of active and inactive underground storage tank locations from the State Water Resource Control Board. Refer to local/county source for current data.

Date of Government Version: 10/31/1994
Date Data Arrived at EDR: 09/05/1995
Date Made Active in Reports: 09/29/1995
Number of Days to Update: 24

Source: California Environmental Protection Agency
Telephone: 916-341-5851
Last EDR Contact: 12/28/1998
Next Scheduled EDR Contact: N/A
Data Release Frequency: No Update Planned

CA CERS TANKS: California Environmental Reporting System (CERS) Tanks
List of sites in the California Environmental Protection Agency (CalEPA) Regulated Site Portal which fall under the Aboveground Petroleum Storage and Underground Storage Tank regulatory programs.

Date of Government Version: 08/14/2019
Date Data Arrived at EDR: 08/14/2019
Date Made Active in Reports: 08/21/2019
Number of Days to Update: 7

Source: California Environmental Protection Agency
Telephone: 916-323-2514
Last EDR Contact: 08/14/2019
Next Scheduled EDR Contact: 11/04/2019
Data Release Frequency: Quarterly

Local Land Records

CA LIENS: Environmental Liens Listing
A listing of property locations with environmental liens for California where DTSC is a lien holder.

Date of Government Version: 06/05/2019
Date Data Arrived at EDR: 06/06/2019
Date Made Active in Reports: 08/09/2019
Number of Days to Update: 64

Source: Department of Toxic Substances Control
Telephone: 916-323-3400
Last EDR Contact: 08/28/2019
Next Scheduled EDR Contact: 12/16/2019
Data Release Frequency: Varies

LIENS 2: CERCLA Lien Information
A Federal CERCLA ('Superfund') lien can exist by operation of law at any site or property at which EPA has spent Superfund monies. These monies are spent to investigate and address releases and threatened releases of contamination. CERCLIS provides information as to the identity of these sites and properties.

Date of Government Version: 07/30/2019
Date Data Arrived at EDR: 07/30/2019
Date Made Active in Reports: 09/03/2019
Number of Days to Update: 35

Source: Environmental Protection Agency
Telephone: 202-564-6023
Last EDR Contact: 10/02/2019
Next Scheduled EDR Contact: 01/13/2020
Data Release Frequency: Semi-Annually

CA DEED: Deed Restriction Listing

Site Mitigation and Brownfields Reuse Program Facility Sites with Deed Restrictions & Hazardous Waste Management Program Facility Sites with Deed / Land Use Restriction. The DTSC Site Mitigation and Brownfields Reuse Program (SMBRP) list includes sites cleaned up under the program's oversight and generally does not include current or former hazardous waste facilities that required a hazardous waste facility permit. The list represents deed restrictions that are active. Some sites have multiple deed restrictions. The DTSC Hazardous Waste Management Program (HWMP) has developed a list of current or former hazardous waste facilities that have a recorded land use restriction at the local county recorder's office. The land use restrictions on this list were required by the DTSC HWMP as a result of the presence of hazardous substances that remain on site after the facility (or part of the facility) has been closed or cleaned up. The types of land use restriction include deed notice, deed restriction, or a land use restriction that binds current and future owners.

Date of Government Version: 06/04/2019
Date Data Arrived at EDR: 06/04/2019
Date Made Active in Reports: 08/08/2019
Number of Days to Update: 65

Source: DTSC and SWRCB
Telephone: 916-323-3400
Last EDR Contact: 09/04/2019
Next Scheduled EDR Contact: 12/16/2019
Data Release Frequency: Semi-Annually

HMIRS: Hazardous Materials Information Reporting System

Hazardous Materials Incident Report System. HMIRS contains hazardous material spill incidents reported to DOT.

Date of Government Version: 06/24/2019
Date Data Arrived at EDR: 06/26/2019
Date Made Active in Reports: 09/23/2019
Number of Days to Update: 89

Source: U.S. Department of Transportation
Telephone: 202-366-4555
Last EDR Contact: 09/24/2019
Next Scheduled EDR Contact: 01/06/2020
Data Release Frequency: Quarterly

Records of Emergency Release Reports

CA CHMIRS: California Hazardous Material Incident Report System

California Hazardous Material Incident Reporting System. CHMIRS contains information on reported hazardous material incidents (accidental releases or spills).

Date of Government Version: 05/15/2019
Date Data Arrived at EDR: 06/24/2019
Date Made Active in Reports: 08/21/2019
Number of Days to Update: 58

Source: Office of Emergency Services
Telephone: 916-845-8400
Last EDR Contact: 07/26/2019
Next Scheduled EDR Contact: 11/04/2019
Data Release Frequency: Semi-Annually

CA LDS: Land Disposal Sites Listing (GEOTRACKER)

Land Disposal sites (Landfills) included in GeoTracker. GeoTracker is the Water Boards data management system for sites that impact, or have the potential to impact, water quality in California, with emphasis on groundwater.

Date of Government Version: 06/10/2019
Date Data Arrived at EDR: 06/11/2019
Date Made Active in Reports: 08/05/2019
Number of Days to Update: 55

Source: State Water Qualilty Control Board
Telephone: 866-480-1028
Last EDR Contact: 09/09/2019
Next Scheduled EDR Contact: 12/23/2019
Data Release Frequency: Quarterly

CA MCS: Military Cleanup Sites Listing (GEOTRACKER)

Military sites (consisting of: Military UST sites; Military Privatized sites; and Military Cleanup sites [formerly known as DoD non UST]) included in GeoTracker. GeoTracker is the Water Boards data management system for sites that impact, or have the potential to impact, water quality in California, with emphasis on groundwater.

Date of Government Version: 06/10/2019
Date Data Arrived at EDR: 06/11/2019
Date Made Active in Reports: 07/24/2019
Number of Days to Update: 43

Source: State Water Resources Control Board
Telephone: 866-480-1028
Last EDR Contact: 09/09/2019
Next Scheduled EDR Contact: 12/23/2019
Data Release Frequency: Quarterly

CA SPILLS 90: SPILLS90 data from FirstSearch

Spills 90 includes those spill and release records available exclusively from FirstSearch databases. Typically, they may include chemical, oil and/or hazardous substance spills recorded after 1990. Duplicate records that are already included in EDR incident and release records are not included in Spills 90.

Date of Government Version: 06/06/2012
Date Data Arrived at EDR: 01/03/2013
Date Made Active in Reports: 02/22/2013
Number of Days to Update: 50

Source: FirstSearch
Telephone: N/A
Last EDR Contact: 01/03/2013
Next Scheduled EDR Contact: N/A
Data Release Frequency: No Update Planned

RCRA NonGen / NLR: RCRA - Non Generators / No Longer Regulated

RCRAInfo is EPA's comprehensive information system, providing access to data supporting the Resource Conservation and Recovery Act (RCRA) of 1976 and the Hazardous and Solid Waste Amendments (HSWA) of 1984. The database includes selective information on sites which generate, transport, store, treat and/or dispose of hazardous waste as defined by the Resource Conservation and Recovery Act (RCRA). Non-Generators do not presently generate hazardous waste.

Date of Government Version: 03/25/2019
Date Data Arrived at EDR: 03/27/2019
Date Made Active in Reports: 04/17/2019
Number of Days to Update: 21

Source: Environmental Protection Agency
Telephone: (415) 495-8895
Last EDR Contact: 09/16/2019
Next Scheduled EDR Contact: 01/06/2020
Data Release Frequency: Quarterly

FUDS: Formerly Used Defense Sites

The listing includes locations of Formerly Used Defense Sites properties where the US Army Corps of Engineers is actively working or will take necessary cleanup actions.

Date of Government Version: 05/15/2019
Date Data Arrived at EDR: 05/21/2019
Date Made Active in Reports: 08/08/2019
Number of Days to Update: 79

Source: U.S. Army Corps of Engineers
Telephone: 202-528-4285
Last EDR Contact: 08/23/2019
Next Scheduled EDR Contact: 12/02/2019
Data Release Frequency: Varies

DOD: Department of Defense Sites

This data set consists of federally owned or administered lands, administered by the Department of Defense, that have any area equal to or greater than 640 acres of the United States, Puerto Rico, and the U.S. Virgin Islands.

Date of Government Version: 12/31/2005
Date Data Arrived at EDR: 11/10/2006
Date Made Active in Reports: 01/11/2007
Number of Days to Update: 62

Source: USGS
Telephone: 888-275-8747
Last EDR Contact: 07/09/2019
Next Scheduled EDR Contact: 10/21/2019
Data Release Frequency: Semi-Annually

FEDLAND: Federal and Indian Lands

Federally and Indian administrated lands of the United States. Lands included are administrated by: Army Corps of Engineers, Bureau of Reclamation, National Wild and Scenic River, National Wildlife Refuge, Public Domain Land, Wilderness, Wilderness Study Area, Wildlife Management Area, Bureau of Indian Affairs, Bureau of Land Management, Department of Justice, Forest Service, Fish and Wildlife Service, National Park Service.

Date of Government Version: 12/31/2005
Date Data Arrived at EDR: 02/06/2006
Date Made Active in Reports: 01/11/2007
Number of Days to Update: 339

Source: U.S. Geological Survey
Telephone: 888-275-8747
Last EDR Contact: 10/07/2019
Next Scheduled EDR Contact: 01/20/2020
Data Release Frequency: N/A

SCRD DRYCLEANERS: State Coalition for Remediation of Drycleaners Listing

The State Coalition for Remediation of Drycleaners was established in 1998, with support from the U.S. EPA Office of Superfund Remediation and Technology Innovation. It is comprised of representatives of states with established drycleaner remediation programs. Currently the member states are Alabama, Connecticut, Florida, Illinois, Kansas, Minnesota, Missouri, North Carolina, Oregon, South Carolina, Tennessee, Texas, and Wisconsin.

Date of Government Version: 01/01/2017
Date Data Arrived at EDR: 02/03/2017
Date Made Active in Reports: 04/07/2017
Number of Days to Update: 63

Source: Environmental Protection Agency
Telephone: 615-532-8599
Last EDR Contact: 08/16/2019
Next Scheduled EDR Contact: 11/25/2019
Data Release Frequency: Varies

US FIN ASSUR: Financial Assurance Information

All owners and operators of facilities that treat, store, or dispose of hazardous waste are required to provide proof that they will have sufficient funds to pay for the clean up, closure, and post-closure care of their facilities.

Date of Government Version: 06/24/2019
Date Data Arrived at EDR: 06/26/2019
Date Made Active in Reports: 09/23/2019
Number of Days to Update: 89

Source: Environmental Protection Agency
Telephone: 202-566-1917
Last EDR Contact: 09/24/2019
Next Scheduled EDR Contact: 01/06/2020
Data Release Frequency: Quarterly

EPA WATCH LIST: EPA WATCH LIST

EPA maintains a "Watch List" to facilitate dialogue between EPA, state and local environmental agencies on enforcement matters relating to facilities with alleged violations identified as either significant or high priority. Being on the Watch List does not mean that the facility has actually violated the law only that an investigation by EPA or a state or local environmental agency has led those organizations to allege that an unproven violation has in fact occurred. Being on the Watch List does not represent a higher level of concern regarding the alleged violations that were detected, but instead indicates cases requiring additional dialogue between EPA, state and local agencies - primarily because of the length of time the alleged violation has gone unaddressed or unresolved.

Date of Government Version: 08/30/2013
Date Data Arrived at EDR: 03/21/2014
Date Made Active in Reports: 06/17/2014
Number of Days to Update: 88

Source: Environmental Protection Agency
Telephone: 617-520-3000
Last EDR Contact: 08/05/2019
Next Scheduled EDR Contact: 11/18/2019
Data Release Frequency: Quarterly

2020 COR ACTION: 2020 Corrective Action Program List

The EPA has set ambitious goals for the RCRA Corrective Action program by creating the 2020 Corrective Action Universe. This RCRA cleanup baseline includes facilities expected to need corrective action. The 2020 universe contains a wide variety of sites. Some properties are heavily contaminated while others were contaminated but have since been cleaned up. Still others have not been fully investigated yet, and may require little or no remediation. Inclusion in the 2020 Universe does not necessarily imply failure on the part of a facility to meet its RCRA obligations.

Date of Government Version: 09/30/2017
Date Data Arrived at EDR: 05/08/2018
Date Made Active in Reports: 07/20/2018
Number of Days to Update: 73

Source: Environmental Protection Agency
Telephone: 703-308-4044
Last EDR Contact: 08/09/2019
Next Scheduled EDR Contact: 11/18/2019
Data Release Frequency: Varies

TSCA: Toxic Substances Control Act

Toxic Substances Control Act. TSCA identifies manufacturers and importers of chemical substances included on the TSCA Chemical Substance Inventory list. It includes data on the production volume of these substances by plant site.

Date of Government Version: 12/31/2016
Date Data Arrived at EDR: 06/21/2017
Date Made Active in Reports: 01/05/2018
Number of Days to Update: 198

Source: EPA
Telephone: 202-260-5521
Last EDR Contact: 09/19/2019
Next Scheduled EDR Contact: 12/30/2019
Data Release Frequency: Every 4 Years

TRIS: Toxic Chemical Release Inventory System

Toxic Release Inventory System. TRIS identifies facilities which release toxic chemicals to the air, water and land in reportable quantities under SARA Title III Section 313.

Date of Government Version: 12/31/2016
Date Data Arrived at EDR: 01/10/2018
Date Made Active in Reports: 01/12/2018
Number of Days to Update: 2

Source: EPA
Telephone: 202-566-0250
Last EDR Contact: 08/23/2019
Next Scheduled EDR Contact: 12/02/2019
Data Release Frequency: Annually

SSTS: Section 7 Tracking Systems

Section 7 of the Federal Insecticide, Fungicide and Rodenticide Act, as amended (92 Stat. 829) requires all registered pesticide-producing establishments to submit a report to the Environmental Protection Agency by March 1st each year. Each establishment must report the types and amounts of pesticides, active ingredients and devices being produced, and those having been produced and sold or distributed in the past year.

Date of Government Version: 09/30/2018
Date Data Arrived at EDR: 04/24/2019
Date Made Active in Reports: 08/08/2019
Number of Days to Update: 106

Source: EPA
Telephone: 202-564-4203
Last EDR Contact: 07/26/2019
Next Scheduled EDR Contact: 11/04/2019
Data Release Frequency: Annually

ROD: Records Of Decision

Record of Decision. ROD documents mandate a permanent remedy at an NPL (Superfund) site containing technical and health information to aid in the cleanup.

Date of Government Version: 07/19/2019
Date Data Arrived at EDR: 07/30/2019
Date Made Active in Reports: 09/03/2019
Number of Days to Update: 35

Source: EPA
Telephone: 703-416-0223
Last EDR Contact: 10/02/2019
Next Scheduled EDR Contact: 12/16/2019
Data Release Frequency: Annually

RMP: Risk Management Plans

When Congress passed the Clean Air Act Amendments of 1990, it required EPA to publish regulations and guidance for chemical accident prevention at facilities using extremely hazardous substances. The Risk Management Program Rule (RMP Rule) was written to implement Section 112(r) of these amendments. The rule, which built upon existing industry codes and standards, requires companies of all sizes that use certain flammable and toxic substances to develop a Risk Management Program, which includes a(n): Hazard assessment that details the potential effects of an accidental release, an accident history of the last five years, and an evaluation of worst-case and alternative accidental releases; Prevention program that includes safety precautions and maintenance, monitoring, and employee training measures; and Emergency response program that spells out emergency health care, employee training measures and procedures for informing the public and response agencies (e.g the fire department) should an accident occur.

Date of Government Version: 04/25/2019
Date Data Arrived at EDR: 05/02/2019
Date Made Active in Reports: 05/23/2019
Number of Days to Update: 21

Source: Environmental Protection Agency
Telephone: 202-564-8600
Last EDR Contact: 07/22/2019
Next Scheduled EDR Contact: 11/04/2019
Data Release Frequency: Varies

RAATS: RCRA Administrative Action Tracking System

RCRA Administration Action Tracking System. RAATS contains records based on enforcement actions issued under RCRA pertaining to major violators and includes administrative and civil actions brought by the EPA. For administration actions after September 30, 1995, data entry in the RAATS database was discontinued. EPA will retain a copy of the database for historical records. It was necessary to terminate RAATS because a decrease in agency resources made it impossible to continue to update the information contained in the database.

Date of Government Version: 04/17/1995
Date Data Arrived at EDR: 07/03/1995
Date Made Active in Reports: 08/07/1995
Number of Days to Update: 35

Source: EPA
Telephone: 202-564-4104
Last EDR Contact: 06/02/2008
Next Scheduled EDR Contact: 09/01/2008
Data Release Frequency: No Update Planned

PRP: Potentially Responsible Parties
A listing of verified Potentially Responsible Parties

Date of Government Version: 08/20/2019
Date Data Arrived at EDR: 09/05/2019
Date Made Active in Reports: 09/23/2019
Number of Days to Update: 18

Source: EPA
Telephone: 202-564-6023
Last EDR Contact: 10/02/2019
Next Scheduled EDR Contact: 11/18/2019
Data Release Frequency: Quarterly

PADS: PCB Activity Database System
PCB Activity Database. PADS Identifies generators, transporters, commercial storers and/or brokers and disposers of PCB's who are required to notify the EPA of such activities.

Date of Government Version: 03/20/2019
Date Data Arrived at EDR: 04/10/2019
Date Made Active in Reports: 05/14/2019
Number of Days to Update: 34

Source: EPA
Telephone: 202-566-0500
Last EDR Contact: 07/12/2019
Next Scheduled EDR Contact: 10/21/2019
Data Release Frequency: Annually

ICIS: Integrated Compliance Information System
The Integrated Compliance Information System (ICIS) supports the information needs of the national enforcement and compliance program as well as the unique needs of the National Pollutant Discharge Elimination System (NPDES) program.

Date of Government Version: 11/18/2016
Date Data Arrived at EDR: 11/23/2016
Date Made Active in Reports: 02/10/2017
Number of Days to Update: 79

Source: Environmental Protection Agency
Telephone: 202-564-2501
Last EDR Contact: 10/07/2019
Next Scheduled EDR Contact: 01/20/2020
Data Release Frequency: Quarterly

FTTS: FIFRA/ TSCA Tracking System - FIFRA (Federal Insecticide, Fungicide, & Rodenticide Act)/TSCA (Toxic Substances Control Act)
FTTS tracks administrative cases and pesticide enforcement actions and compliance activities related to FIFRA, TSCA and EPCRA (Emergency Planning and Community Right-to-Know Act). To maintain currency, EDR contacts the Agency on a quarterly basis.

Date of Government Version: 04/09/2009
Date Data Arrived at EDR: 04/16/2009
Date Made Active in Reports: 05/11/2009
Number of Days to Update: 25

Source: EPA/Office of Prevention, Pesticides and Toxic Substances
Telephone: 202-566-1667
Last EDR Contact: 08/18/2017
Next Scheduled EDR Contact: 12/04/2017
Data Release Frequency: No Update Planned

FTTS INSP: FIFRA/ TSCA Tracking System - FIFRA (Federal Insecticide, Fungicide, & Rodenticide Act)/TSCA (Toxic Substances Control Act)
FTTS tracks administrative cases and pesticide enforcement actions and compliance activities related to FIFRA, TSCA and EPCRA (Emergency Planning and Community Right-to-Know Act). To maintain currency, EDR contacts the Agency on a quarterly basis.

Date of Government Version: 04/09/2009
Date Data Arrived at EDR: 04/16/2009
Date Made Active in Reports: 05/11/2009
Number of Days to Update: 25

Source: EPA/Office of Prevention, Pesticides and Toxic Substances
Telephone: 202-566-1667
Last EDR Contact: 08/18/2017
Next Scheduled EDR Contact: 12/04/2017
Data Release Frequency: No Update Planned

MLTS: Material Licensing Tracking System
MLTS is maintained by the Nuclear Regulatory Commission and contains a list of approximately 8,100 sites which possess or use radioactive materials and which are subject to NRC licensing requirements. To maintain currency, EDR contacts the Agency on a quarterly basis.

Date of Government Version: 06/20/2019
Date Data Arrived at EDR: 06/20/2019
Date Made Active in Reports: 08/08/2019
Number of Days to Update: 49

Source: Nuclear Regulatory Commission
Telephone: 301-415-7169
Last EDR Contact: 09/04/2019
Next Scheduled EDR Contact: 11/04/2019
Data Release Frequency: Quarterly

COAL ASH DOE: Steam-Electric Plant Operation Data
A listing of power plants that store ash in surface ponds.

Date of Government Version: 12/31/2005
Date Data Arrived at EDR: 08/07/2009
Date Made Active in Reports: 10/22/2009
Number of Days to Update: 76

Source: Department of Energy
Telephone: 202-586-8719
Last EDR Contact: 09/06/2019
Next Scheduled EDR Contact: 12/16/2019
Data Release Frequency: Varies

COAL ASH EPA: Coal Combustion Residues Surface Impoundments List
A listing of coal combustion residues surface impoundments with high hazard potential ratings.

Date of Government Version: 07/01/2014
Date Data Arrived at EDR: 09/10/2014
Date Made Active in Reports: 10/20/2014
Number of Days to Update: 40

Source: Environmental Protection Agency
Telephone: N/A
Last EDR Contact: 09/03/2019
Next Scheduled EDR Contact: 12/16/2019
Data Release Frequency: Varies

PCB TRANSFORMER: PCB Transformer Registration Database
The database of PCB transformer registrations that includes all PCB registration submittals.

Date of Government Version: 05/24/2017
Date Data Arrived at EDR: 11/30/2017
Date Made Active in Reports: 12/15/2017
Number of Days to Update: 15

Source: Environmental Protection Agency
Telephone: 202-566-0517
Last EDR Contact: 08/09/2019
Next Scheduled EDR Contact: 11/04/2019
Data Release Frequency: Varies

RADINFO: Radiation Information Database
The Radiation Information Database (RADINFO) contains information about facilities that are regulated by U.S. Environmental Protection Agency (EPA) regulations for radiation and radioactivity.

Date of Government Version: 07/01/2019
Date Data Arrived at EDR: 07/01/2019
Date Made Active in Reports: 09/23/2019
Number of Days to Update: 84

Source: Environmental Protection Agency
Telephone: 202-343-9775
Last EDR Contact: 10/01/2019
Next Scheduled EDR Contact: 01/13/2020
Data Release Frequency: Quarterly

HIST FTTS: FIFRA/TSCA Tracking System Inspection & Enforcement Case Listing
A complete inspection and enforcement case listing from the FIFRA/TSCA Tracking System (FTTS) for all ten EPA regions. The information was obtained from the National Compliance Database (NCDB). NCDB supports the implementation of FIFRA (Federal Insecticide, Fungicide, and Rodenticide Act) and TSCA (Toxic Substances Control Act). Some EPA regions are now closing out records. Because of that, and the fact that some EPA regions are not providing EPA Headquarters with updated records, it was decided to create a HIST FTTS database. It included records that may not be included in the newer FTTS database updates. This database is no longer updated.

Date of Government Version: 10/19/2006
Date Data Arrived at EDR: 03/01/2007
Date Made Active in Reports: 04/10/2007
Number of Days to Update: 40

Source: Environmental Protection Agency
Telephone: 202-564-2501
Last EDR Contact: 12/17/2008
Next Scheduled EDR Contact: 03/17/2008
Data Release Frequency: No Update Planned

HIST FTTS INSP: FIFRA/TSCA Tracking System Inspection & Enforcement Case Listing
A complete inspection and enforcement case listing from the FIFRA/TSCA Tracking System (FTTS) for all ten EPA regions. The information was obtained from the National Compliance Database (NCDB). NCDB supports the implementation of FIFRA (Federal Insecticide, Fungicide, and Rodenticide Act) and TSCA (Toxic Substances Control Act). Some EPA regions are now closing out records. Because of that, and the fact that some EPA regions are not providing EPA Headquarters with updated records, it was decided to create a HIST FTTS database. It included records that may not be included in the newer FTTS database updates. This database is no longer updated.

Date of Government Version: 10/19/2006
Date Data Arrived at EDR: 03/01/2007
Date Made Active in Reports: 04/10/2007
Number of Days to Update: 40

Source: Environmental Protection Agency
Telephone: 202-564-2501
Last EDR Contact: 12/17/2008
Next Scheduled EDR Contact: 03/17/2008
Data Release Frequency: No Update Planned

DOT OPS: Incident and Accident Data

Department of Transporation, Office of Pipeline Safety Incident and Accident data.

Date of Government Version: 04/01/2019
Date Data Arrived at EDR: 04/30/2019
Date Made Active in Reports: 08/08/2019
Number of Days to Update: 100

Source: Department of Transporation, Office of Pipeline Safety
Telephone: 202-366-4595
Last EDR Contact: 07/31/2019
Next Scheduled EDR Contact: 11/11/2019
Data Release Frequency: Quarterly

CONSENT: Superfund (CERCLA) Consent Decrees

Major legal settlements that establish responsibility and standards for cleanup at NPL (Superfund) sites. Released periodically by United States District Courts after settlement by parties to litigation matters.

Date of Government Version: 06/30/2019
Date Data Arrived at EDR: 07/16/2019
Date Made Active in Reports: 10/02/2019
Number of Days to Update: 78

Source: Department of Justice, Consent Decree Library
Telephone: Varies
Last EDR Contact: 10/02/2019
Next Scheduled EDR Contact: 01/20/2020
Data Release Frequency: Varies

BRS: Biennial Reporting System

The Biennial Reporting System is a national system administered by the EPA that collects data on the generation and management of hazardous waste. BRS captures detailed data from two groups: Large Quantity Generators (LQG) and Treatment, Storage, and Disposal Facilities.

Date of Government Version: 12/31/2015
Date Data Arrived at EDR: 02/22/2017
Date Made Active in Reports: 09/28/2017
Number of Days to Update: 218

Source: EPA/NTIS
Telephone: 800-424-9346
Last EDR Contact: 09/16/2019
Next Scheduled EDR Contact: 01/06/2020
Data Release Frequency: Biennially

INDIAN RESERV: Indian Reservations

This map layer portrays Indian administered lands of the United States that have any area equal to or greater than 640 acres.

Date of Government Version: 12/31/2014
Date Data Arrived at EDR: 07/14/2015
Date Made Active in Reports: 01/10/2017
Number of Days to Update: 546

Source: USGS
Telephone: 202-208-3710
Last EDR Contact: 10/06/2019
Next Scheduled EDR Contact: 01/19/2020
Data Release Frequency: Semi-Annually

FUSRAP: Formerly Utilized Sites Remedial Action Program

DOE established the Formerly Utilized Sites Remedial Action Program (FUSRAP) in 1974 to remediate sites where radioactive contamination remained from Manhattan Project and early U.S. Atomic Energy Commission (AEC) operations.

Date of Government Version: 08/08/2017
Date Data Arrived at EDR: 09/11/2018
Date Made Active in Reports: 09/14/2018
Number of Days to Update: 3

Source: Department of Energy
Telephone: 202-586-3559
Last EDR Contact: 07/30/2019
Next Scheduled EDR Contact: 11/18/2019
Data Release Frequency: Varies

UMTRA: Uranium Mill Tailings Sites

Uranium ore was mined by private companies for federal government use in national defense programs. When the mills shut down, large piles of the sand-like material (mill tailings) remain after uranium has been extracted from the ore. Levels of human exposure to radioactive materials from the piles are low; however, in some cases tailings were used as construction materials before the potential health hazards of the tailings were recognized.

Date of Government Version: 06/23/2017
Date Data Arrived at EDR: 10/11/2017
Date Made Active in Reports: 11/03/2017
Number of Days to Update: 23

Source: Department of Energy
Telephone: 505-845-0011
Last EDR Contact: 08/21/2019
Next Scheduled EDR Contact: 12/02/2019
Data Release Frequency: Varies

LEAD SMELTER 1: Lead Smelter Sites
A listing of former lead smelter site locations.

Date of Government Version: 07/19/2019
Date Data Arrived at EDR: 07/30/2019
Date Made Active in Reports: 09/03/2019
Number of Days to Update: 35

Source: Environmental Protection Agency
Telephone: 703-603-8787
Last EDR Contact: 10/02/2019
Next Scheduled EDR Contact: 01/13/2020
Data Release Frequency: Varies

LEAD SMELTER 2: Lead Smelter Sites
A listing of former lead smelter site locations.

Date of Government Version: 07/19/2019
Date Data Arrived at EDR: 07/30/2019
Date Made Active in Reports: 09/03/2019
Number of Days to Update: 35

Source: Environmental Protection Agency
Telephone: 703-603-8787
Last EDR Contact: 10/02/2019
Next Scheduled EDR Contact: 01/13/2020
Data Release Frequency: Varies

US AIRS (AFS): Aerometric Information Retrieval System Facility Subsystem

Date of Government Version: 10/27/2009
Date Data Arrived at EDR: 11/10/2009
Date Made Active in Reports: 12/08/2009
Number of Days to Update: 28

Source: N/A
Telephone: N/A
Last EDR Contact: 11/12/1996
Next Scheduled EDR Contact: N/A
Data Release Frequency: Annually

US AIRS MINOR: Aerometric Information Retrieval System Facility Subsystem

Date of Government Version: 10/27/2009
Date Data Arrived at EDR: 11/10/2009
Date Made Active in Reports: 12/08/2009
Number of Days to Update: 28

Source: N/A
Telephone: N/A
Last EDR Contact: 11/12/1996
Next Scheduled EDR Contact: N/A
Data Release Frequency: Annually

US MINES: Active Mines & Mineral Plants Database Listing
Active Mines and Mineral Processing Plant operations for commodities monitored by the Minerals Information Team of the USGS.

Date of Government Version: 04/14/2011
Date Data Arrived at EDR: 06/08/2011
Date Made Active in Reports: 09/13/2011
Number of Days to Update: 97

Source: USGS
Telephone: 703-648-7709
Last EDR Contact: 08/30/2019
Next Scheduled EDR Contact: 12/09/2019
Data Release Frequency: Varies

US MINES 2: Active Mines & Mineral Plants Database Listing
Active Mines and Mineral Processing Plant operations for commodities monitored by the Minerals Information Team of the USGS.

Date of Government Version: 04/14/2011
Date Data Arrived at EDR: 06/08/2011
Date Made Active in Reports: 09/13/2011
Number of Days to Update: 97

Source: USGS
Telephone: 703-648-7709
Last EDR Contact: 08/30/2019
Next Scheduled EDR Contact: 12/09/2019
Data Release Frequency: Varies

US MINES 3: Active Mines & Mineral Plants Database Listing

Active Mines and Mineral Processing Plant operations for commodities monitored by the Minerals Information Team of the USGS.

Date of Government Version: 04/14/2011
Date Data Arrived at EDR: 06/08/2011
Date Made Active in Reports: 09/13/2011
Number of Days to Update: 97

Source: USGS
Telephone: 703-648-7709
Last EDR Contact: 08/30/2019
Next Scheduled EDR Contact: 12/09/2019
Data Release Frequency: Varies

ABANDONED MINES: Abandoned Mines

An inventory of land and water impacted by past mining (primarily coal mining) is maintained by OSMRE to provide information needed to implement the Surface Mining Control and Reclamation Act of 1977 (SMCRA). The inventory contains information on the location, type, and extent of AML impacts, as well as, information on the cost associated with the reclamation of those problems. The inventory is based upon field surveys by State, Tribal, and OSMRE program officials. It is dynamic to the extent that it is modified as new problems are identified and existing problems are reclaimed.

Date of Government Version: 03/27/2019
Date Data Arrived at EDR: 03/28/2019
Date Made Active in Reports: 05/01/2019
Number of Days to Update: 34

Source: Department of Interior
Telephone: 202-208-2609
Last EDR Contact: 09/10/2019
Next Scheduled EDR Contact: 12/23/2019
Data Release Frequency: Quarterly

FINDS: Facility Index System/Facility Registry System

Facility Index System. FINDS contains both facility information and 'pointers' to other sources that contain more detail. EDR includes the following FINDS databases in this report: PCS (Permit Compliance System), AIRS (Aerometric Information Retrieval System), DOCKET (Enforcement Docket used to manage and track information on civil judicial enforcement cases for all environmental statutes), FURS (Federal Underground Injection Control), C-DOCKET (Criminal Docket System used to track criminal enforcement actions for all environmental statutes), FFIS (Federal Facilities Information System), STATE (State Environmental Laws and Statutes), and PADS (PCB Activity Data System).

Date of Government Version: 05/03/2019
Date Data Arrived at EDR: 06/05/2019
Date Made Active in Reports: 09/03/2019
Number of Days to Update: 90

Source: EPA
Telephone: (415) 947-8000
Last EDR Contact: 09/04/2019
Next Scheduled EDR Contact: 12/16/2019
Data Release Frequency: Quarterly

UXO: Unexploded Ordnance Sites

A listing of unexploded ordnance site locations

Date of Government Version: 12/31/2017
Date Data Arrived at EDR: 01/17/2019
Date Made Active in Reports: 04/01/2019
Number of Days to Update: 74

Source: Department of Defense
Telephone: 703-704-1564
Last EDR Contact: 07/15/2019
Next Scheduled EDR Contact: 10/28/2019
Data Release Frequency: Varies

DOCKET HWC: Hazardous Waste Compliance Docket Listing

A complete list of the Federal Agency Hazardous Waste Compliance Docket Facilities.

Date of Government Version: 05/31/2018
Date Data Arrived at EDR: 07/26/2018
Date Made Active in Reports: 10/05/2018
Number of Days to Update: 71

Source: Environmental Protection Agency
Telephone: 202-564-0527
Last EDR Contact: 08/21/2019
Next Scheduled EDR Contact: 12/09/2019
Data Release Frequency: Varies

ECHO: Enforcement & Compliance History Information

ECHO provides integrated compliance and enforcement information for about 800,000 regulated facilities nationwide.

Date of Government Version: 07/06/2019
Date Data Arrived at EDR: 07/09/2019
Date Made Active in Reports: 10/02/2019
Number of Days to Update: 85

Source: Environmental Protection Agency
Telephone: 202-564-2280
Last EDR Contact: 10/08/2019
Next Scheduled EDR Contact: 01/20/2020
Data Release Frequency: Quarterly

FUELS PROGRAM: EPA Fuels Program Registered Listing

This listing includes facilities that are registered under the Part 80 (Code of Federal Regulations) EPA Fuels Programs. All companies now are required to submit new and updated registrations.

Date of Government Version: 05/20/2019
Date Data Arrived at EDR: 05/21/2019
Date Made Active in Reports: 08/08/2019
Number of Days to Update: 79

Source: EPA
Telephone: 800-385-6164
Last EDR Contact: 08/20/2019
Next Scheduled EDR Contact: 12/02/2019
Data Release Frequency: Quarterly

Other Ascertainable Records

CA BOND EXP. PLAN: Bond Expenditure Plan

Department of Health Services developed a site-specific expenditure plan as the basis for an appropriation of Hazardous Substance Cleanup Bond Act funds. It is not updated.

Date of Government Version: 01/01/1989
Date Data Arrived at EDR: 07/27/1994
Date Made Active in Reports: 08/02/1994
Number of Days to Update: 6

Source: Department of Health Services
Telephone: 916-255-2118
Last EDR Contact: 05/31/1994
Next Scheduled EDR Contact: N/A
Data Release Frequency: No Update Planned

CA CORTESE: "Cortese" Hazardous Waste & Substances Sites List

The sites for the list are designated by the State Water Resource Control Board (LUST), the Integrated Waste Board (SWF/LS), and the Department of Toxic Substances Control (Cal-Sites).

Date of Government Version: 06/24/2019
Date Data Arrived at EDR: 06/25/2019
Date Made Active in Reports: 08/21/2019
Number of Days to Update: 57

Source: CAL EPA/Office of Emergency Information
Telephone: 916-323-3400
Last EDR Contact: 09/24/2019
Next Scheduled EDR Contact: 01/06/2020
Data Release Frequency: Quarterly

CA CUPA SAN FRANCISCO CO: CUPA Facility Listing

Cupa facilities

Date of Government Version: 04/18/2019
Date Data Arrived at EDR: 04/19/2019
Date Made Active in Reports: 04/30/2019
Number of Days to Update: 11

Source: San Francisco County Department of Environmental Health
Telephone: 415-252-3896
Last EDR Contact: 07/31/2019
Next Scheduled EDR Contact: 11/18/2019
Data Release Frequency: Varies

CA CUPA LIVERMORE-PLEASANTON: CUPA Facility Listing

list of facilities associated with the various CUPA programs in Livermore-Pleasanton

Date of Government Version: 05/01/2019
Date Data Arrived at EDR: 05/14/2019
Date Made Active in Reports: 07/17/2019
Number of Days to Update: 64

Source: Livermore-Pleasanton Fire Department
Telephone: 925-454-2361
Last EDR Contact: 08/15/2019
Next Scheduled EDR Contact: 11/25/2019
Data Release Frequency: Varies

CA DRYCLEAN SOUTH COAST: South Coast Air Quality Management District Drycleaner Listing

A listing of dry cleaners in the South Coast Air Quality Management District

Date of Government Version: 03/19/2019
Date Data Arrived at EDR: 03/22/2019
Date Made Active in Reports: 04/09/2019
Number of Days to Update: 18

Source: South Coast Air Quality Management District
Telephone: 909-396-3211
Last EDR Contact: 08/21/2019
Next Scheduled EDR Contact: 12/09/2019
Data Release Frequency: Varies

CA DRYCLEAN AVAQMD: Antelope Valley Air Quality Management District Drycleaner Listing
A listing of dry cleaners in the Antelope Valley Air Quality Management District.

Date of Government Version: 06/03/2019
Date Data Arrived at EDR: 06/04/2019
Date Made Active in Reports: 08/08/2019
Number of Days to Update: 65

Source: Antelope Valley Air Quality Management District
Telephone: 661-723-8070
Last EDR Contact: 08/28/2019
Next Scheduled EDR Contact: 12/16/2019
Data Release Frequency: Varies

CA DRYCLEANERS: Cleaner Facilities
A list of drycleaner related facilities that have EPA ID numbers. These are facilities with certain SIC codes: power laundries, family and commercial; garment pressing and cleaner's agents; linen supply; coin-operated laundries and cleaning; drycleaning plants, except rugs; carpet and upholster cleaning; industrial launderers; laundry and garment services.

Date of Government Version: 06/04/2019
Date Data Arrived at EDR: 06/28/2019
Date Made Active in Reports: 08/22/2019
Number of Days to Update: 55

Source: Department of Toxic Substance Control
Telephone: 916-327-4498
Last EDR Contact: 08/28/2019
Next Scheduled EDR Contact: 12/16/2019
Data Release Frequency: Annually

CA EMI: Emissions Inventory Data
Toxics and criteria pollutant emissions data collected by the ARB and local air pollution agencies.

Date of Government Version: 12/31/2017
Date Data Arrived at EDR: 06/24/2019
Date Made Active in Reports: 08/22/2019
Number of Days to Update: 59

Source: California Air Resources Board
Telephone: 916-322-2990
Last EDR Contact: 09/18/2019
Next Scheduled EDR Contact: 12/30/2019
Data Release Frequency: Varies

CA ENF: Enforcement Action Listing
A listing of Water Board Enforcement Actions. Formal is everything except Oral/Verbal Communication, Notice of Violation, Expedited Payment Letter, and Staff Enforcement Letter.

Date of Government Version: 07/19/2019
Date Data Arrived at EDR: 07/22/2019
Date Made Active in Reports: 09/26/2019
Number of Days to Update: 66

Source: State Water Resoruces Control Board
Telephone: 916-445-9379
Last EDR Contact: 07/18/2019
Next Scheduled EDR Contact: 11/04/2019
Data Release Frequency: Varies

CA Financial Assurance 1: Financial Assurance Information Listing
Financial Assurance information

Date of Government Version: 07/19/2019
Date Data Arrived at EDR: 07/23/2019
Date Made Active in Reports: 09/30/2019
Number of Days to Update: 69

Source: Department of Toxic Substances Control
Telephone: 916-255-3628
Last EDR Contact: 07/19/2019
Next Scheduled EDR Contact: 11/04/2019
Data Release Frequency: Varies

CA Financial Assurance 2: Financial Assurance Information Listing
A listing of financial assurance information for solid waste facilities. Financial assurance is intended to ensure that resources are available to pay for the cost of closure, post-closure care, and corrective measures if the owner or operator of a regulated facility is unable or unwilling to pay.

Date of Government Version: 05/15/2019
Date Data Arrived at EDR: 05/16/2019
Date Made Active in Reports: 07/18/2019
Number of Days to Update: 63

Source: California Integrated Waste Management Board
Telephone: 916-341-6066
Last EDR Contact: 08/07/2019
Next Scheduled EDR Contact: 11/25/2019
Data Release Frequency: Varies

CA HAZNET: Facility and Manifest Data

Facility and Manifest Data. The data is extracted from the copies of hazardous waste manifests received each year by the DTSC. The annual volume of manifests is typically 700,000 - 1,000,000 annually, representing approximately 350,000 - 500,000 shipments. Data are from the manifests submitted without correction, and therefore many contain some invalid values for data elements such as generator ID, TSD ID, waste category, and disposal method. This database begins with calendar year 1993.

Date of Government Version: 12/31/2017
Date Data Arrived at EDR: 05/29/2019
Date Made Active in Reports: 07/22/2019
Number of Days to Update: 54

Source: California Environmental Protection Agency
Telephone: 916-255-1136
Last EDR Contact: 07/12/2019
Next Scheduled EDR Contact: 10/21/2019
Data Release Frequency: Annually

CA ICE: ICE

Contains data pertaining to the Permitted Facilities with Inspections / Enforcements sites tracked in Envirostor.

Date of Government Version: 05/20/2019
Date Data Arrived at EDR: 05/21/2019
Date Made Active in Reports: 07/18/2019
Number of Days to Update: 58

Source: Department of Toxic Subsances Control
Telephone: 877-786-9427
Last EDR Contact: 08/20/2019
Next Scheduled EDR Contact: 12/02/2019
Data Release Frequency: Quarterly

CA HIST CORTESE: Hazardous Waste & Substance Site List

The sites for the list are designated by the State Water Resource Control Board [LUST], the Integrated Waste Board [SWF/LS], and the Department of Toxic Substances Control [CALSITES]. This listing is no longer updated by the state agency.

Date of Government Version: 04/01/2001
Date Data Arrived at EDR: 01/22/2009
Date Made Active in Reports: 04/08/2009
Number of Days to Update: 76

Source: Department of Toxic Substances Control
Telephone: 916-323-3400
Last EDR Contact: 01/22/2009
Next Scheduled EDR Contact: N/A
Data Release Frequency: No Update Planned

CA HWP: EnviroStor Permitted Facilities Listing

Detailed information on permitted hazardous waste facilities and corrective action ("cleanups") tracked in EnviroStor.

Date of Government Version: 05/20/2019
Date Data Arrived at EDR: 05/21/2019
Date Made Active in Reports: 07/18/2019
Number of Days to Update: 58

Source: Department of Toxic Substances Control
Telephone: 916-323-3400
Last EDR Contact: 08/20/2019
Next Scheduled EDR Contact: 12/02/2019
Data Release Frequency: Quarterly

CA HWT: Registered Hazardous Waste Transporter Database

A listing of hazardous waste transporters. In California, unless specifically exempted, it is unlawful for any person to transport hazardous wastes unless the person holds a valid registration issued by DTSC. A hazardous waste transporter registration is valid for one year and is assigned a unique registration number.

Date of Government Version: 07/08/2019
Date Data Arrived at EDR: 07/09/2019
Date Made Active in Reports: 09/20/2019
Number of Days to Update: 73

Source: Department of Toxic Substances Control
Telephone: 916-440-7145
Last EDR Contact: 10/08/2019
Next Scheduled EDR Contact: 01/20/2020
Data Release Frequency: Quarterly

CA MINES: Mines Site Location Listing
A listing of mine site locations from the Office of Mine Reclamation.

Date of Government Version: 06/10/2019
Date Data Arrived at EDR: 06/11/2019
Date Made Active in Reports: 08/15/2019
Number of Days to Update: 65

Source: Department of Conservation
Telephone: 916-322-1080
Last EDR Contact: 09/09/2019
Next Scheduled EDR Contact: 12/23/2019
Data Release Frequency: Quarterly

CA MWMP: Medical Waste Management Program Listing
The Medical Waste Management Program (MWMP) ensures the proper handling and disposal of medical waste by permitting and inspecting medical waste Offsite Treatment Facilities (PDF) and Transfer Stations (PDF) throughout the state. MWMP also oversees all Medical Waste Transporters.

Date of Government Version: 05/17/2019
Date Data Arrived at EDR: 06/04/2019
Date Made Active in Reports: 08/09/2019
Number of Days to Update: 66

Source: Department of Public Health
Telephone: 916-558-1784
Last EDR Contact: 09/04/2019
Next Scheduled EDR Contact: 12/16/2019
Data Release Frequency: Varies

CA NPDES: NPDES Permits Listing
A listing of NPDES permits, including stormwater.

Date of Government Version: 05/13/2019
Date Data Arrived at EDR: 05/14/2019
Date Made Active in Reports: 07/17/2019
Number of Days to Update: 64

Source: State Water Resources Control Board
Telephone: 916-445-9379
Last EDR Contact: 08/13/2019
Next Scheduled EDR Contact: 11/25/2019
Data Release Frequency: Quarterly

CA PEST LIC: Pesticide Regulation Licenses Listing
A listing of licenses and certificates issued by the Department of Pesticide Regulation. The DPR issues licenses and/or certificates to: Persons and businesses that apply or sell pesticides; Pest control dealers and brokers; Persons who advise on agricultural pesticide applications.

Date of Government Version: 06/04/2019
Date Data Arrived at EDR: 06/04/2019
Date Made Active in Reports: 08/09/2019
Number of Days to Update: 66

Source: Department of Pesticide Regulation
Telephone: 916-445-4038
Last EDR Contact: 09/04/2019
Next Scheduled EDR Contact: 12/16/2019
Data Release Frequency: Quarterly

CA PROC: Certified Processors Database
A listing of certified processors.

Date of Government Version: 06/11/2019
Date Data Arrived at EDR: 06/12/2019
Date Made Active in Reports: 08/15/2019
Number of Days to Update: 64

Source: Department of Conservation
Telephone: 916-323-3836
Last EDR Contact: 09/09/2019
Next Scheduled EDR Contact: 12/23/2019
Data Release Frequency: Quarterly

CA NOTIFY 65: Proposition 65 Records
Listings of all Proposition 65 incidents reported to counties by the State Water Resources Control Board and the Regional Water Quality Control Board. This database is no longer updated by the reporting agency.

Date of Government Version: 06/17/2019
Date Data Arrived at EDR: 06/18/2019
Date Made Active in Reports: 08/22/2019
Number of Days to Update: 65

Source: State Water Resources Control Board
Telephone: 916-445-3846
Last EDR Contact: 09/16/2019
Next Scheduled EDR Contact: 12/30/2019
Data Release Frequency: No Update Planned

CA UIC: UIC Listing
A listing of wells identified as underground injection wells, in the California Oil and Gas Wells database.

Date of Government Version: 04/27/2018
Date Data Arrived at EDR: 06/13/2018
Date Made Active in Reports: 07/17/2018
Number of Days to Update: 34

Source: Deaprtment of Conservation
Telephone: 916-445-2408
Last EDR Contact: 08/20/2019
Next Scheduled EDR Contact: 12/23/2019
Data Release Frequency: Varies

CA UIC GEO: Underground Injection Control Sites (GEOTRACKER)
Underground control injection sites

Date of Government Version: 06/10/2019
Date Data Arrived at EDR: 06/11/2019
Date Made Active in Reports: 07/24/2019
Number of Days to Update: 43

Source: State Water Resource Control Board
Telephone: 866-480-1028
Last EDR Contact: 09/09/2019
Next Scheduled EDR Contact: 12/23/2019
Data Release Frequency: Varies

CA WASTEWATER PITS: Oil Wastewater Pits Listing
Water officials discovered that oil producers have been dumping chemical-laden wastewater into hundreds of unlined pits that are operating without proper permits. Inspections completed by the Central Valley Regional Water Quality Control Board revealed the existence of previously unidentified waste sites. The water boards review found that more than one-third of the region's active disposal pits are operating without permission.

Date of Government Version: 05/08/2018
Date Data Arrived at EDR: 07/11/2018
Date Made Active in Reports: 09/13/2018
Number of Days to Update: 64

Source: RWQCB, Central Valley Region
Telephone: 559-445-5577
Last EDR Contact: 07/12/2019
Next Scheduled EDR Contact: 10/21/2019
Data Release Frequency: Varies

CA WDS: Waste Discharge System
Sites which have been issued waste discharge requirements.

Date of Government Version: 06/19/2007
Date Data Arrived at EDR: 06/20/2007
Date Made Active in Reports: 06/29/2007
Number of Days to Update: 9

Source: State Water Resources Control Board
Telephone: 916-341-5227
Last EDR Contact: 08/14/2019
Next Scheduled EDR Contact: 12/02/2019
Data Release Frequency: No Update Planned

CA WIP: Well Investigation Program Case List
Well Investigation Program case in the San Gabriel and San Fernando Valley area.

Date of Government Version: 07/03/2009
Date Data Arrived at EDR: 07/21/2009
Date Made Active in Reports: 08/03/2009
Number of Days to Update: 13

Source: Los Angeles Water Quality Control Board
Telephone: 213-576-6726
Last EDR Contact: 09/19/2019
Next Scheduled EDR Contact: 01/06/2020
Data Release Frequency: No Update Planned

CA MILITARY PRIV SITES: Military Privatized Sites (GEOTRACKER)
Military privatized sites

Date of Government Version: 06/10/2019
Date Data Arrived at EDR: 06/11/2019
Date Made Active in Reports: 07/24/2019
Number of Days to Update: 43

Source: State Water Resources Control Board
Telephone: 866-480-1028
Last EDR Contact: 09/09/2019
Next Scheduled EDR Contact: 12/23/2019
Data Release Frequency: Varies

CA PROJECT: Project Sites (GEOTRACKER)
Projects sites

Date of Government Version: 06/10/2019
Date Data Arrived at EDR: 06/11/2019
Date Made Active in Reports: 07/24/2019
Number of Days to Update: 43

Source: State Water Resources Control Board
Telephone: 866-480-1028
Last EDR Contact: 09/09/2019
Next Scheduled EDR Contact: 12/23/2019
Data Release Frequency: Varies

CA WDR: Waste Discharge Requirements Listing

In general, the Waste Discharge Requirements (WDRs) Program (sometimes also referred to as the "Non Chapter 15 (Non 15) Program") regulates point discharges that are exempt pursuant to Subsection 20090 of Title 27 and not subject to the Federal Water Pollution Control Act. Exemptions from Title 27 may be granted for nine categories of discharges (e.g., sewage, wastewater, etc.) that meet, and continue to meet, the preconditions listed for each specific exemption. The scope of the WDRs Program also includes the discharge of wastes classified as inert, pursuant to section 20230 of Title 27.

Date of Government Version: 06/11/2019
Date Data Arrived at EDR: 06/12/2019
Date Made Active in Reports: 08/15/2019
Number of Days to Update: 64

Source: State Water Resources Control Board
Telephone: 916-341-5810
Last EDR Contact: 09/09/2019
Next Scheduled EDR Contact: 12/23/2019
Data Release Frequency: Quarterly

CA CIWQS: California Integrated Water Quality System

The California Integrated Water Quality System (CIWQS) is a computer system used by the State and Regional Water Quality Control Boards to track information about places of environmental interest, manage permits and other orders, track inspections, and manage violations and enforcement activities.

Date of Government Version: 06/04/2019
Date Data Arrived at EDR: 06/04/2019
Date Made Active in Reports: 08/08/2019
Number of Days to Update: 65

Source: State Water Resources Control Board
Telephone: 866-794-4977
Last EDR Contact: 09/04/2019
Next Scheduled EDR Contact: 12/16/2019
Data Release Frequency: Varies

CA CERS: CalEPA Regulated Site Portal Data

The CalEPA Regulated Site Portal database combines data about environmentally regulated sites and facilities in California into a single database. It combines data from a variety of state and federal databases, and provides an overview of regulated activities across the spectrum of environmental programs for any given location in California. These activities include hazardous materials and waste, state and federal cleanups, impacted ground and surface waters, and toxic materials

Date of Government Version: 08/14/2019
Date Data Arrived at EDR: 08/14/2019
Date Made Active in Reports: 08/21/2019
Number of Days to Update: 7

Source: California Environmental Protection Agency
Telephone: 916-323-2514
Last EDR Contact: 08/14/2019
Next Scheduled EDR Contact: 11/04/2019
Data Release Frequency: Varies

CA NON-CASE INFO: Non-Case Information Sites (GEOTRACKER)

Non-Case Information sites

Date of Government Version: 06/10/2019
Date Data Arrived at EDR: 06/11/2019
Date Made Active in Reports: 07/24/2019
Number of Days to Update: 43

Source: State Water Resources Control Board
Telephone: 866-480-1028
Last EDR Contact: 09/09/2019
Next Scheduled EDR Contact: 12/23/2019
Data Release Frequency: Varies

CA OTHER OIL GAS: Other Oil & Gas Projects Sites (GEOTRACKER)

Other Oil & Gas Projects sites

Date of Government Version: 06/10/2019
Date Data Arrived at EDR: 06/11/2019
Date Made Active in Reports: 07/24/2019
Number of Days to Update: 43

Source: State Water Resources Control Board
Telephone: 866-480-1028
Last EDR Contact: 09/09/2019
Next Scheduled EDR Contact: 12/23/2019
Data Release Frequency: Varies

CA PROD WATER PONDS: Produced Water Ponds Sites (GEOTRACKER)
Produced water ponds sites

Date of Government Version: 06/10/2019
Date Data Arrived at EDR: 06/11/2019
Date Made Active in Reports: 07/24/2019
Number of Days to Update: 43

Source: State Water Resources Control Board
Telephone: 866-480-1028
Last EDR Contact: 09/09/2019
Next Scheduled EDR Contact: 12/23/2019
Data Release Frequency: Varies

CA SAMPLING POINT: Sampling Point ? Public Sites (GEOTRACKER)
Sampling point - public sites

Date of Government Version: 06/10/2019
Date Data Arrived at EDR: 06/11/2019
Date Made Active in Reports: 07/24/2019
Number of Days to Update: 43

Source: State Water Resources Control Board
Telephone: 866-480-1028
Last EDR Contact: 09/09/2019
Next Scheduled EDR Contact: 12/23/2019
Data Release Frequency: Varies

CA WELL STIM PROJ: Well Stimulation Project (GEOTRACKER)
Includes areas of groundwater monitoring plans, a depiction of the monitoring network, and the facilities, boundaries, and subsurface characteristics of the oilfield and the features (oil and gas wells, produced water ponds, UIC wells, water supply wells, etc?) being monitored

Date of Government Version: 06/10/2019
Date Data Arrived at EDR: 06/11/2019
Date Made Active in Reports: 07/24/2019
Number of Days to Update: 43

Source: State Water Resources Control Board
Telephone: 866-480-1028
Last EDR Contact: 09/09/2019
Next Scheduled EDR Contact: 12/23/2019
Data Release Frequency: Varies

EDR MGP: EDR Proprietary Manufactured Gas Plants
The EDR Proprietary Manufactured Gas Plant Database includes records of coal gas plants (manufactured gas plants) compiled by EDR's researchers. Manufactured gas sites were used in the United States from the 1800's to 1950's to produce a gas that could be distributed and used as fuel. These plants used whale oil, rosin, coal, or a mixture of coal, oil, and water that also produced a significant amount of waste. Many of the byproducts of the gas production, such as coal tar (oily waste containing volatile and non-volatile chemicals), sludges, oils and other compounds are potentially hazardous to human health and the environment. The byproduct from this process was frequently disposed of directly at the plant site and can remain or spread slowly, serving as a continuous source of soil and groundwater contamination.

Date of Government Version: N/A
Date Data Arrived at EDR: N/A
Date Made Active in Reports: N/A
Number of Days to Update: N/A

Source: EDR, Inc.
Telephone: N/A
Last EDR Contact: N/A
Next Scheduled EDR Contact: N/A
Data Release Frequency: No Update Planned

EDR Hist Auto: EDR Exclusive Historical Auto Stations
EDR has searched selected national collections of business directories and has collected listings of potential gas station/filling station/service station sites that were available to EDR researchers. EDR's review was limited to those categories of sources that might, in EDR's opinion, include gas station/filling station/service station establishments. The categories reviewed included, but were not limited to gas, gas station, gasoline station, filling station, auto, automobile repair, auto service station, service station, etc. This database falls within a category of information EDR classifies as "High Risk Historical Records", or HRHR. EDR's HRHR effort presents unique and sometimes proprietary data about past sites and operations that typically create environmental concerns, but may not show up in current government records searches.

Date of Government Version: N/A
Date Data Arrived at EDR: N/A
Date Made Active in Reports: N/A
Number of Days to Update: N/A

Source: EDR, Inc.
Telephone: N/A
Last EDR Contact: N/A
Next Scheduled EDR Contact: N/A
Data Release Frequency: Varies

EDR Hist Cleaner: EDR Exclusive Historical Cleaners

EDR has searched selected national collections of business directories and has collected listings of potential dry cleaner sites that were available to EDR researchers. EDR's review was limited to those categories of sources that might, in EDR's opinion, include dry cleaning establishments. The categories reviewed included, but were not limited to dry cleaners, cleaners, laundry, laundromat, cleaning/laundry, wash & dry etc. This database falls within a category of information EDR classifies as "High Risk Historical Records", or HRHR. EDR's HRHR effort presents unique and sometimes proprietary data about past sites and operations that typically create environmental concerns, but may not show up in current government records searches.

Date of Government Version: N/A
Date Data Arrived at EDR: N/A
Date Made Active in Reports: N/A
Number of Days to Update: N/A

Source: EDR, Inc.
Telephone: N/A
Last EDR Contact: N/A
Next Scheduled EDR Contact: N/A
Data Release Frequency: Varies

EDR RECOVERED GOVERNMENT ARCHIVES

Exclusive Recovered Govt. Archives

CA RGA LF: Recovered Government Archive Solid Waste Facilities List

The EDR Recovered Government Archive Landfill database provides a list of landfills derived from historical databases and includes many records that no longer appear in current government lists. Compiled from Records formerly available from the Department of Resources Recycling and Recovery in California.

Date of Government Version: N/A
Date Data Arrived at EDR: 07/01/2013
Date Made Active in Reports: 01/13/2014
Number of Days to Update: 196

Source: Department of Resources Recycling and Recovery
Telephone: N/A
Last EDR Contact: 06/01/2012
Next Scheduled EDR Contact: N/A
Data Release Frequency: Varies

CA RGA LUST: Recovered Government Archive Leaking Underground Storage Tank

The EDR Recovered Government Archive Leaking Underground Storage Tank database provides a list of LUST incidents derived from historical databases and includes many records that no longer appear in current government lists. Compiled from Records formerly available from the State Water Resources Control Board in California.

Date of Government Version: N/A
Date Data Arrived at EDR: 07/01/2013
Date Made Active in Reports: 12/30/2013
Number of Days to Update: 182

Source: State Water Resources Control Board
Telephone: N/A
Last EDR Contact: 06/01/2012
Next Scheduled EDR Contact: N/A
Data Release Frequency: Varies

COUNTY RECORDS

ALAMEDA COUNTY:

Contaminated Sites

A listing of contaminated sites overseen by the Toxic Release Program (oil and groundwater contamination from chemical releases and spills) and the Leaking Underground Storage Tank Program (soil and ground water contamination from leaking petroleum USTs).

Date of Government Version: 01/09/2019
Date Data Arrived at EDR: 01/11/2019
Date Made Active in Reports: 03/05/2019
Number of Days to Update: 53

Source: Alameda County Environmental Health Services
Telephone: 510-567-6700
Last EDR Contact: 10/02/2019
Next Scheduled EDR Contact: 01/20/2020
Data Release Frequency: Semi-Annually

Underground Tanks

Underground storage tank sites located in Alameda county.

Date of Government Version: 04/10/2019
Date Data Arrived at EDR: 04/11/2019
Date Made Active in Reports: 06/20/2019
Number of Days to Update: 70

Source: Alameda County Environmental Health Services
Telephone: 510-567-6700
Last EDR Contact: 10/02/2019
Next Scheduled EDR Contact: 04/24/2047
Data Release Frequency: Semi-Annually

AMADOR COUNTY:

CUPA Facility List
Cupa Facility List

Date of Government Version: 06/27/2019
Date Data Arrived at EDR: 06/28/2019
Date Made Active in Reports: 07/24/2019
Number of Days to Update: 26

Source: Amador County Environmental Health
Telephone: 209-223-6439
Last EDR Contact: 08/28/2019
Next Scheduled EDR Contact: 12/16/2019
Data Release Frequency: Varies

BUTTE COUNTY:

CUPA Facility Listing
Cupa facility list.

Date of Government Version: 04/21/2017
Date Data Arrived at EDR: 04/25/2017
Date Made Active in Reports: 08/09/2017
Number of Days to Update: 106

Source: Public Health Department
Telephone: 530-538-7149
Last EDR Contact: 10/02/2019
Next Scheduled EDR Contact: 01/20/2020
Data Release Frequency: No Update Planned

CALVERAS COUNTY:

CUPA Facility Listing
Cupa Facility Listing

Date of Government Version: 05/01/2019
Date Data Arrived at EDR: 05/02/2019
Date Made Active in Reports: 05/29/2019
Number of Days to Update: 27

Source: Calveras County Environmental Health
Telephone: 209-754-6399
Last EDR Contact: 09/23/2019
Next Scheduled EDR Contact: 01/06/2020
Data Release Frequency: Quarterly

COLUSA COUNTY:

CUPA Facility List
Cupa facility list.

Date of Government Version: 05/17/2019
Date Data Arrived at EDR: 05/21/2019
Date Made Active in Reports: 07/18/2019
Number of Days to Update: 58

Source: Health & Human Services
Telephone: 530-458-0396
Last EDR Contact: 08/14/2019
Next Scheduled EDR Contact: 11/18/2019
Data Release Frequency: Semi-Annually

CONTRA COSTA COUNTY:

Site List
List includes sites from the underground tank, hazardous waste generator and business plan/2185 programs.

Date of Government Version: 05/22/2019
Date Data Arrived at EDR: 05/23/2019
Date Made Active in Reports: 07/18/2019
Number of Days to Update: 56

Source: Contra Costa Health Services Department
Telephone: 925-646-2286
Last EDR Contact: 07/26/2019
Next Scheduled EDR Contact: 11/11/2019
Data Release Frequency: Semi-Annually

DEL NORTE COUNTY:

CUPA Facility List
Cupa Facility list

Date of Government Version: 02/20/2019
Date Data Arrived at EDR: 05/01/2019
Date Made Active in Reports: 05/30/2019
Number of Days to Update: 29

Source: Del Norte County Environmental Health Division
Telephone: 707-465-0426
Last EDR Contact: 07/25/2019
Next Scheduled EDR Contact: 11/11/2019
Data Release Frequency: Varies

EL DORADO COUNTY:

CUPA Facility List
CUPA facility list.

Date of Government Version: 06/05/2019
Date Data Arrived at EDR: 06/06/2019
Date Made Active in Reports: 07/23/2019
Number of Days to Update: 47

Source: El Dorado County Environmental Management Department
Telephone: 530-621-6623
Last EDR Contact: 09/05/2019
Next Scheduled EDR Contact: 11/11/2019
Data Release Frequency: Varies

FRESNO COUNTY:

CUPA Resources List
Certified Unified Program Agency. CUPA's are responsible for implementing a unified hazardous materials and hazardous waste management regulatory program. The agency provides oversight of businesses that deal with hazardous materials, operate underground storage tanks or aboveground storage tanks.

Date of Government Version: 07/11/2019
Date Data Arrived at EDR: 07/11/2019
Date Made Active in Reports: 09/20/2019
Number of Days to Update: 71

Source: Dept. of Community Health
Telephone: 559-445-3271
Last EDR Contact: 09/25/2019
Next Scheduled EDR Contact: 01/13/2020
Data Release Frequency: Semi-Annually

GLENN COUNTY:

CUPA Facility List
Cupa facility list

Date of Government Version: 01/22/2018
Date Data Arrived at EDR: 01/24/2018
Date Made Active in Reports: 03/14/2018
Number of Days to Update: 49

Source: Glenn County Air Pollution Control District
Telephone: 830-934-6500
Last EDR Contact: 07/19/2019
Next Scheduled EDR Contact: 11/04/2019
Data Release Frequency: No Update Planned

HUMBOLDT COUNTY:

CUPA Facility List
CUPA facility list.

Date of Government Version: 07/08/2019
Date Data Arrived at EDR: 07/10/2019
Date Made Active in Reports: 09/20/2019
Number of Days to Update: 72

Source: Humboldt County Environmental Health
Telephone: N/A
Last EDR Contact: 08/19/2019
Next Scheduled EDR Contact: 12/02/2019
Data Release Frequency: Semi-Annually

IMPERIAL COUNTY:

CUPA Facility List
Cupa facility list.

Date of Government Version: 07/19/2019
Date Data Arrived at EDR: 07/23/2019
Date Made Active in Reports: 09/26/2019
Number of Days to Update: 65

Source: San Diego Border Field Office
Telephone: 760-339-2777
Last EDR Contact: 07/19/2019
Next Scheduled EDR Contact: 11/04/2019
Data Release Frequency: Varies

INYO COUNTY:

CUPA Facility List
Cupa facility list.

Date of Government Version: 04/02/2018
Date Data Arrived at EDR: 04/03/2018
Date Made Active in Reports: 06/14/2018
Number of Days to Update: 72

Source: Inyo County Environmental Health Services
Telephone: 760-878-0238
Last EDR Contact: 08/14/2019
Next Scheduled EDR Contact: 12/02/2019
Data Release Frequency: Varies

KERN COUNTY:

Underground Storage Tank Sites & Tank Listing
Kern County Sites and Tanks Listing.

Date of Government Version: 08/01/2019
Date Data Arrived at EDR: 08/06/2019
Date Made Active in Reports: 10/08/2019
Number of Days to Update: 63

Source: Kern County Environment Health Services Department
Telephone: 661-862-8700
Last EDR Contact: 07/31/2019
Next Scheduled EDR Contact: 11/18/2019
Data Release Frequency: Quarterly

KINGS COUNTY:

CUPA Facility List
A listing of sites included in the county's Certified Unified Program Agency database. California's Secretary for Environmental Protection established the unified hazardous materials and hazardous waste regulatory program as required by chapter 6.11 of the California Health and Safety Code. The Unified Program consolidates the administration, permits, inspections, and enforcement activities.

Date of Government Version: 05/16/2019
Date Data Arrived at EDR: 05/17/2019
Date Made Active in Reports: 05/30/2019
Number of Days to Update: 13

Source: Kings County Department of Public Health
Telephone: 559-584-1411
Last EDR Contact: 08/14/2019
Next Scheduled EDR Contact: 12/02/2019
Data Release Frequency: Varies

LAKE COUNTY:

CUPA Facility List
Cupa facility list

Date of Government Version: 05/30/2019
Date Data Arrived at EDR: 05/31/2019
Date Made Active in Reports: 07/23/2019
Number of Days to Update: 53

Source: Lake County Environmental Health
Telephone: 707-263-1164
Last EDR Contact: 07/15/2019
Next Scheduled EDR Contact: 10/28/2019
Data Release Frequency: Varies

LASSEN COUNTY:

CUPA Facility List
Cupa facility list

Date of Government Version: 07/22/2019
Date Data Arrived at EDR: 07/23/2019
Date Made Active in Reports: 09/26/2019
Number of Days to Update: 65

Source: Lassen County Environmental Health
Telephone: 530-251-8528
Last EDR Contact: 07/19/2019
Next Scheduled EDR Contact: 11/04/2019
Data Release Frequency: Varies

LOS ANGELES COUNTY:

Key Areas of Concerns in Los Angeles County
San Gabriel Valley areas where VOC contamination is at or above the MCL as designated by region 9 EPA office. Date of Government Version: 3/30/2009 Exide Site area is a cleanup plan of lead-impacted soil surrounding the former Exide Facility as designated by the DTSC. Date of Government Version: 7/17/2017

Date of Government Version: 03/30/2009
Date Data Arrived at EDR: 03/31/2009
Date Made Active in Reports: 10/23/2009
Number of Days to Update: 206

Source: N/A
Telephone: N/A
Last EDR Contact: 09/12/2019
Next Scheduled EDR Contact: 12/30/2019
Data Release Frequency: No Update Planned

HMS: Street Number List
Industrial Waste and Underground Storage Tank Sites.

Date of Government Version: 07/09/2019
Date Data Arrived at EDR: 07/11/2019
Date Made Active in Reports: 09/20/2019
Number of Days to Update: 71

Source: Department of Public Works
Telephone: 626-458-3517
Last EDR Contact: 10/02/2019
Next Scheduled EDR Contact: 01/20/2020
Data Release Frequency: Semi-Annually

List of Solid Waste Facilities
Solid Waste Facilities in Los Angeles County.

Date of Government Version: 07/15/2019
Date Data Arrived at EDR: 07/17/2019
Date Made Active in Reports: 09/26/2019
Number of Days to Update: 71

Source: La County Department of Public Works
Telephone: 818-458-5185
Last EDR Contact: 07/17/2019
Next Scheduled EDR Contact: 10/28/2019
Data Release Frequency: Varies

City of Los Angeles Landfills
Landfills owned and maintained by the City of Los Angeles.

Date of Government Version: 01/01/2019
Date Data Arrived at EDR: 01/15/2019
Date Made Active in Reports: 03/07/2019
Number of Days to Update: 51

Source: Engineering & Construction Division
Telephone: 213-473-7869
Last EDR Contact: 07/12/2019
Next Scheduled EDR Contact: 10/28/2019
Data Release Frequency: Varies

Active & Inactive AST Inventory
A listing of active & inactive above ground petroleum storage tank site locations, located in the City of Los Angeles.

Date of Government Version: 06/01/2019
Date Data Arrived at EDR: 06/25/2019
Date Made Active in Reports: 08/22/2019
Number of Days to Update: 58

Source: Los Angeles Fire Department
Telephone: 213-978-3800
Last EDR Contact: 09/27/2019
Next Scheduled EDR Contact: 01/06/2020
Data Release Frequency: Varies

Methane Producing Landfills

This data was created on April 30, 2012 to represent known disposal sites in Los Angeles County that may produce and emanate methane gas. The shapefile contains disposal sites within Los Angeles County that once accepted degradable refuse material. Information used to create this data was extracted from a landfill survey performed by County Engineers (Major Waste System Map, 1973) as well as historical records from CalRecycle, Regional Water Quality Control Board, and Los Angeles County Department of Public Health

Date of Government Version: 04/30/2012
Date Data Arrived at EDR: 04/17/2019
Date Made Active in Reports: 05/29/2019
Number of Days to Update: 42

Source: Los Angeles County Department of Public Works
Telephone: 626-458-6973
Last EDR Contact: 07/19/2019
Next Scheduled EDR Contact: 10/28/2019
Data Release Frequency: No Update Planned

Active & Inactive Hazardous Materials Inventory

A listing of active & inactive hazardous materials facility locations, located in the City of Los Angeles.

Date of Government Version: 06/01/2019
Date Data Arrived at EDR: 06/25/2019
Date Made Active in Reports: 08/22/2019
Number of Days to Update: 58

Source: Los Angeles Fire Department
Telephone: 213-978-3800
Last EDR Contact: 09/27/2019
Next Scheduled EDR Contact: 01/06/2020
Data Release Frequency: Varies

Active & Inactive UST Inventory

A listing of active & inactive underground storage tank site locations and underground storage tank historical sites, located in the City of Los Angeles.

Date of Government Version: 06/01/2019
Date Data Arrived at EDR: 06/25/2019
Date Made Active in Reports: 08/22/2019
Number of Days to Update: 58

Source: Los Angeles Fire Department
Telephone: 213-978-3800
Last EDR Contact: 06/25/2019
Next Scheduled EDR Contact: 10/07/2019
Data Release Frequency: Varies

Site Mitigation List

Industrial sites that have had some sort of spill or complaint.

Date of Government Version: 07/15/2019
Date Data Arrived at EDR: 07/17/2019
Date Made Active in Reports: 08/05/2019
Number of Days to Update: 19

Source: Community Health Services
Telephone: 323-890-7806
Last EDR Contact: 07/17/2019
Next Scheduled EDR Contact: 10/28/2019
Data Release Frequency: Annually

City of El Segundo Underground Storage Tank

Underground storage tank sites located in El Segundo city.

Date of Government Version: 01/21/2017
Date Data Arrived at EDR: 04/19/2017
Date Made Active in Reports: 05/10/2017
Number of Days to Update: 21

Source: City of El Segundo Fire Department
Telephone: 310-524-2236
Last EDR Contact: 07/12/2019
Next Scheduled EDR Contact: 10/28/2019
Data Release Frequency: No Update Planned

City of Long Beach Underground Storage Tank

Underground storage tank sites located in the city of Long Beach.

Date of Government Version: 04/22/2019
Date Data Arrived at EDR: 04/23/2019
Date Made Active in Reports: 06/27/2019
Number of Days to Update: 65

Source: City of Long Beach Fire Department
Telephone: 562-570-2563
Last EDR Contact: 07/19/2019
Next Scheduled EDR Contact: 11/04/2019
Data Release Frequency: Varies

City of Torrance Underground Storage Tank
Underground storage tank sites located in the city of Torrance.

Date of Government Version: 06/27/2019
Date Data Arrived at EDR: 07/30/2019
Date Made Active in Reports: 10/02/2019
Number of Days to Update: 64

Source: City of Torrance Fire Department
Telephone: 310-618-2973
Last EDR Contact: 07/19/2019
Next Scheduled EDR Contact: 11/04/2019
Data Release Frequency: Semi-Annually

MADERA COUNTY:

CUPA Facility List
A listing of sites included in the county's Certified Unified Program Agency database. California's Secretary for Environmental Protection established the unified hazardous materials and hazardous waste regulatory program as required by chapter 6.11 of the California Health and Safety Code. The Unified Program consolidates the administration, permits, inspections, and enforcement activities.

Date of Government Version: 05/28/2019
Date Data Arrived at EDR: 05/30/2019
Date Made Active in Reports: 08/05/2019
Number of Days to Update: 67

Source: Madera County Environmental Health
Telephone: 559-675-7823
Last EDR Contact: 08/14/2019
Next Scheduled EDR Contact: 12/02/2019
Data Release Frequency: Varies

MARIN COUNTY:

Underground Storage Tank Sites
Currently permitted USTs in Marin County.

Date of Government Version: 09/26/2018
Date Data Arrived at EDR: 10/04/2018
Date Made Active in Reports: 11/02/2018
Number of Days to Update: 29

Source: Public Works Department Waste Management
Telephone: 415-473-6647
Last EDR Contact: 09/25/2019
Next Scheduled EDR Contact: 01/13/2020
Data Release Frequency: Semi-Annually

MERCED COUNTY:

CUPA Facility List
CUPA facility list.

Date of Government Version: 05/29/2019
Date Data Arrived at EDR: 05/30/2019
Date Made Active in Reports: 07/22/2019
Number of Days to Update: 53

Source: Merced County Environmental Health
Telephone: 209-381-1094
Last EDR Contact: 08/14/2019
Next Scheduled EDR Contact: 12/02/2019
Data Release Frequency: Varies

MONO COUNTY:

CUPA Facility List
CUPA Facility List

Date of Government Version: 05/23/2019
Date Data Arrived at EDR: 05/30/2019
Date Made Active in Reports: 07/22/2019
Number of Days to Update: 53

Source: Mono County Health Department
Telephone: 760-932-5580
Last EDR Contact: 08/21/2019
Next Scheduled EDR Contact: 12/09/2019
Data Release Frequency: Varies

MONTEREY COUNTY:

CUPA Facility Listing
CUPA Program listing from the Environmental Health Division.

Date of Government Version: 07/25/2019
Date Data Arrived at EDR: 07/30/2019
Date Made Active in Reports: 09/30/2019
Number of Days to Update: 62

Source: Monterey County Health Department
Telephone: 831-796-1297
Last EDR Contact: 09/30/2019
Next Scheduled EDR Contact: 01/13/2020
Data Release Frequency: Varies

NAPA COUNTY:

Sites With Reported Contamination
A listing of leaking underground storage tank sites located in Napa county.

Date of Government Version: 01/09/2017
Date Data Arrived at EDR: 01/11/2017
Date Made Active in Reports: 03/02/2017
Number of Days to Update: 50

Source: Napa County Department of Environmental Management
Telephone: 707-253-4269
Last EDR Contact: 08/21/2019
Next Scheduled EDR Contact: 12/09/2019
Data Release Frequency: No Update Planned

Closed and Operating Underground Storage Tank Sites
Underground storage tank sites located in Napa county.

Date of Government Version: 02/21/2019
Date Data Arrived at EDR: 02/22/2019
Date Made Active in Reports: 03/08/2019
Number of Days to Update: 14

Source: Napa County Department of Environmental Management
Telephone: 707-253-4269
Last EDR Contact: 09/05/2019
Next Scheduled EDR Contact: 12/09/2019
Data Release Frequency: No Update Planned

NEVADA COUNTY:

CUPA Facility List
CUPA facility list.

Date of Government Version: 07/23/2019
Date Data Arrived at EDR: 07/30/2019
Date Made Active in Reports: 10/02/2019
Number of Days to Update: 64

Source: Community Development Agency
Telephone: 530-265-1467
Last EDR Contact: 07/25/2019
Next Scheduled EDR Contact: 11/11/2019
Data Release Frequency: Varies

ORANGE COUNTY:

List of Industrial Site Cleanups
Petroleum and non-petroleum spills.

Date of Government Version: 05/01/2019
Date Data Arrived at EDR: 05/09/2019
Date Made Active in Reports: 05/30/2019
Number of Days to Update: 21

Source: Health Care Agency
Telephone: 714-834-3446
Last EDR Contact: 08/05/2019
Next Scheduled EDR Contact: 11/18/2019
Data Release Frequency: Annually

List of Underground Storage Tank Cleanups
Orange County Underground Storage Tank Cleanups (LUST).

Date of Government Version: 05/01/2019
Date Data Arrived at EDR: 05/09/2019
Date Made Active in Reports: 05/30/2019
Number of Days to Update: 21

Source: Health Care Agency
Telephone: 714-834-3446
Last EDR Contact: 08/05/2019
Next Scheduled EDR Contact: 11/18/2019
Data Release Frequency: Quarterly

List of Underground Storage Tank Facilities
Orange County Underground Storage Tank Facilities (UST).

Date of Government Version: 04/02/2019
Date Data Arrived at EDR: 05/07/2019
Date Made Active in Reports: 07/16/2019
Number of Days to Update: 70

Source: Health Care Agency
Telephone: 714-834-3446
Last EDR Contact: 08/05/2019
Next Scheduled EDR Contact: 11/18/2019
Data Release Frequency: Quarterly

PLACER COUNTY:

Master List of Facilities
List includes aboveground tanks, underground tanks and cleanup sites.

Date of Government Version: 06/03/2019
Date Data Arrived at EDR: 06/04/2019
Date Made Active in Reports: 08/12/2019
Number of Days to Update: 69

Source: Placer County Health and Human Services
Telephone: 530-745-2363
Last EDR Contact: 08/28/2019
Next Scheduled EDR Contact: 12/16/2019
Data Release Frequency: Semi-Annually

PLUMAS COUNTY:

CUPA Facility List
Plumas County CUPA Program facilities.

Date of Government Version: 03/31/2019
Date Data Arrived at EDR: 04/23/2019
Date Made Active in Reports: 06/26/2019
Number of Days to Update: 64

Source: Plumas County Environmental Health
Telephone: 530-283-6355
Last EDR Contact: 07/19/2019
Next Scheduled EDR Contact: 11/04/2019
Data Release Frequency: Varies

RIVERSIDE COUNTY:

Listing of Underground Tank Cleanup Sites
Riverside County Underground Storage Tank Cleanup Sites (LUST).

Date of Government Version: 07/10/2019
Date Data Arrived at EDR: 07/11/2019
Date Made Active in Reports: 09/20/2019
Number of Days to Update: 71

Source: Department of Environmental Health
Telephone: 951-358-5055
Last EDR Contact: 09/16/2019
Next Scheduled EDR Contact: 12/30/2019
Data Release Frequency: Quarterly

Underground Storage Tank Tank List
Underground storage tank sites located in Riverside county.

Date of Government Version: 07/10/2019
Date Data Arrived at EDR: 07/11/2019
Date Made Active in Reports: 09/23/2019
Number of Days to Update: 74

Source: Department of Environmental Health
Telephone: 951-358-5055
Last EDR Contact: 09/16/2019
Next Scheduled EDR Contact: 12/30/2019
Data Release Frequency: Quarterly

SACRAMENTO COUNTY:

Toxic Site Clean-Up List
List of sites where unauthorized releases of potentially hazardous materials have occurred.

Date of Government Version: 05/06/2019
Date Data Arrived at EDR: 06/28/2019
Date Made Active in Reports: 08/22/2019
Number of Days to Update: 55

Source: Sacramento County Environmental Management
Telephone: 916-875-8406
Last EDR Contact: 10/01/2019
Next Scheduled EDR Contact: 01/13/2020
Data Release Frequency: Quarterly

Master Hazardous Materials Facility List

Any business that has hazardous materials on site - hazardous material storage sites, underground storage tanks, waste generators.

Date of Government Version: 05/06/2019
Date Data Arrived at EDR: 06/28/2019
Date Made Active in Reports: 09/13/2019
Number of Days to Update: 77

Source: Sacramento County Environmental Management
Telephone: 916-875-8406
Last EDR Contact: 10/01/2019
Next Scheduled EDR Contact: 01/13/2020
Data Release Frequency: Quarterly

SAN BENITO COUNTY:

CUPA Facility List

Cupa facility list

Date of Government Version: 07/16/2019
Date Data Arrived at EDR: 07/16/2019
Date Made Active in Reports: 09/24/2019
Number of Days to Update: 70

Source: San Benito County Environmental Health
Telephone: N/A
Last EDR Contact: 07/16/2019
Next Scheduled EDR Contact: 11/18/2019
Data Release Frequency: Varies

SAN BERNARDINO COUNTY:

Hazardous Material Permits

This listing includes underground storage tanks, medical waste handlers/generators, hazardous materials handlers, hazardous waste generators, and waste oil generators/handlers.

Date of Government Version: 05/31/2019
Date Data Arrived at EDR: 05/31/2019
Date Made Active in Reports: 07/22/2019
Number of Days to Update: 52

Source: San Bernardino County Fire Department Hazardous Materials Division
Telephone: 909-387-3041
Last EDR Contact: 08/05/2019
Next Scheduled EDR Contact: 11/18/2019
Data Release Frequency: Quarterly

SAN DIEGO COUNTY:

Hazardous Materials Management Division Database

The database includes: HE58 - This report contains the business name, site address, business phone number, establishment 'H' permit number, type of permit, and the business status. HE17 - In addition to providing the same information provided in the HE58 listing, HE17 provides inspection dates, violations received by the establishment, hazardous waste generated, the quantity, method of storage, treatment/disposal of waste and the hauler, and information on underground storage tanks. Unauthorized Release List - Includes a summary of environmental contamination cases in San Diego County (underground tank cases, non-tank cases, groundwater contamination, and soil contamination are included.)

Date of Government Version: 06/04/2019
Date Data Arrived at EDR: 06/04/2019
Date Made Active in Reports: 08/08/2019
Number of Days to Update: 65

Source: Hazardous Materials Management Division
Telephone: 619-338-2268
Last EDR Contact: 09/04/2019
Next Scheduled EDR Contact: 12/16/2019
Data Release Frequency: Quarterly

Solid Waste Facilities
San Diego County Solid Waste Facilities.

Date of Government Version: 04/18/2018
Date Data Arrived at EDR: 04/24/2018
Date Made Active in Reports: 06/19/2018
Number of Days to Update: 56

Source: Department of Health Services
Telephone: 619-338-2209
Last EDR Contact: 07/19/2019
Next Scheduled EDR Contact: 11/04/2019
Data Release Frequency: Varies

Local Oversight Program Listing
A listing of all LOP release sites that are or were under the County of San Diego's jurisdiction. Included are closed or transferred cases, open cases, and cases that did not have a case type indicated. The cases without a case type are mostly complaints; however, some of them could be LOP cases.

Date of Government Version: 07/16/2019
Date Data Arrived at EDR: 07/23/2019
Date Made Active in Reports: 09/30/2019
Number of Days to Update: 69

Source: Department of Environmental Health
Telephone: 858-505-6874
Last EDR Contact: 07/19/2019
Next Scheduled EDR Contact: 11/04/2019
Data Release Frequency: Varies

Environmental Case Listing
The listing contains all underground tank release cases and projects pertaining to properties contaminated with hazardous substances that are actively under review by the Site Assessment and Mitigation Program.

Date of Government Version: 03/23/2010
Date Data Arrived at EDR: 06/15/2010
Date Made Active in Reports: 07/09/2010
Number of Days to Update: 24

Source: San Diego County Department of Environmental Health
Telephone: 619-338-2371
Last EDR Contact: 08/28/2019
Next Scheduled EDR Contact: 12/16/2019
Data Release Frequency: No Update Planned

SAN FRANCISCO COUNTY:

Local Oversite Facilities
A listing of leaking underground storage tank sites located in San Francisco county.

Date of Government Version: 09/19/2008
Date Data Arrived at EDR: 09/19/2008
Date Made Active in Reports: 09/29/2008
Number of Days to Update: 10

Source: Department Of Public Health San Francisco County
Telephone: 415-252-3920
Last EDR Contact: 07/31/2019
Next Scheduled EDR Contact: 11/18/2019
Data Release Frequency: No Update Planned

Underground Storage Tank Information
Underground storage tank sites located in San Francisco county.

Date of Government Version: 08/01/2019
Date Data Arrived at EDR: 08/02/2019
Date Made Active in Reports: 10/08/2019
Number of Days to Update: 67

Source: Department of Public Health
Telephone: 415-252-3920
Last EDR Contact: 07/31/2019
Next Scheduled EDR Contact: 11/18/2019
Data Release Frequency: Quarterly

SAN JOAQUIN COUNTY:

San Joaquin Co. UST
A listing of underground storage tank locations in San Joaquin county.

Date of Government Version: 06/22/2018
Date Data Arrived at EDR: 06/26/2018
Date Made Active in Reports: 07/11/2018
Number of Days to Update: 15

Source: Environmental Health Department
Telephone: N/A
Last EDR Contact: 09/11/2019
Next Scheduled EDR Contact: 12/29/2019
Data Release Frequency: Semi-Annually

SAN LUIS OBISPO COUNTY:

CUPA Facility List
Cupa Facility List.

Date of Government Version: 05/20/2019
Date Data Arrived at EDR: 05/21/2019
Date Made Active in Reports: 07/18/2019
Number of Days to Update: 58

Source: San Luis Obispo County Public Health Department
Telephone: 805-781-5596
Last EDR Contact: 08/14/2019
Next Scheduled EDR Contact: 12/02/2019
Data Release Frequency: Varies

SAN MATEO COUNTY:

Business Inventory
List includes Hazardous Materials Business Plan, hazardous waste generators, and underground storage tanks.

Date of Government Version: 08/06/2019
Date Data Arrived at EDR: 08/14/2019
Date Made Active in Reports: 08/15/2019
Number of Days to Update: 1

Source: San Mateo County Environmental Health Services Division
Telephone: 650-363-1921
Last EDR Contact: 09/09/2019
Next Scheduled EDR Contact: 12/23/2019
Data Release Frequency: Annually

Fuel Leak List
A listing of leaking underground storage tank sites located in San Mateo county.

Date of Government Version: 03/29/2019
Date Data Arrived at EDR: 03/29/2019
Date Made Active in Reports: 05/29/2019
Number of Days to Update: 61

Source: San Mateo County Environmental Health Services Division
Telephone: 650-363-1921
Last EDR Contact: 09/05/2019
Next Scheduled EDR Contact: 12/23/2019
Data Release Frequency: Semi-Annually

SANTA BARBARA COUNTY:

CUPA Facility Listing
CUPA Program Listing from the Environmental Health Services division.

Date of Government Version: 09/08/2011
Date Data Arrived at EDR: 09/09/2011
Date Made Active in Reports: 10/07/2011
Number of Days to Update: 28

Source: Santa Barbara County Public Health Department
Telephone: 805-686-8167
Last EDR Contact: 08/14/2019
Next Scheduled EDR Contact: 12/02/2019
Data Release Frequency: No Update Planned

SANTA CLARA COUNTY:

Cupa Facility List
Cupa facility list

Date of Government Version: 05/16/2019
Date Data Arrived at EDR: 05/23/2019
Date Made Active in Reports: 07/18/2019
Number of Days to Update: 56

Source: Department of Environmental Health
Telephone: 408-918-1973
Last EDR Contact: 08/14/2019
Next Scheduled EDR Contact: 12/02/2019
Data Release Frequency: Varies

HIST LUST - Fuel Leak Site Activity Report
A listing of open and closed leaking underground storage tanks. This listing is no longer updated by the county. Leaking underground storage tanks are now handled by the Department of Environmental Health.

Date of Government Version: 03/29/2005
Date Data Arrived at EDR: 03/30/2005
Date Made Active in Reports: 04/21/2005
Number of Days to Update: 22

Source: Santa Clara Valley Water District
Telephone: 408-265-2600
Last EDR Contact: 03/23/2009
Next Scheduled EDR Contact: 06/22/2009
Data Release Frequency: No Update Planned

LOP Listing
A listing of leaking underground storage tanks located in Santa Clara county.

Date of Government Version: 03/03/2014
Date Data Arrived at EDR: 03/05/2014
Date Made Active in Reports: 03/18/2014
Number of Days to Update: 13

Source: Department of Environmental Health
Telephone: 408-918-3417
Last EDR Contact: 08/21/2019
Next Scheduled EDR Contact: 12/09/2019
Data Release Frequency: No Update Planned

Hazardous Material Facilities
Hazardous material facilities, including underground storage tank sites.

Date of Government Version: 07/30/2019
Date Data Arrived at EDR: 08/02/2019
Date Made Active in Reports: 10/08/2019
Number of Days to Update: 67

Source: City of San Jose Fire Department
Telephone: 408-535-7694
Last EDR Contact: 07/31/2019
Next Scheduled EDR Contact: 11/18/2019
Data Release Frequency: Annually

SANTA CRUZ COUNTY:

CUPA Facility List
CUPA facility listing.

Date of Government Version: 01/21/2017
Date Data Arrived at EDR: 02/22/2017
Date Made Active in Reports: 05/23/2017
Number of Days to Update: 90

Source: Santa Cruz County Environmental Health
Telephone: 831-464-2761
Last EDR Contact: 08/14/2019
Next Scheduled EDR Contact: 12/02/2019
Data Release Frequency: Varies

SHASTA COUNTY:

CUPA Facility List
Cupa Facility List.

Date of Government Version: 06/15/2017
Date Data Arrived at EDR: 06/19/2017
Date Made Active in Reports: 08/09/2017
Number of Days to Update: 51

Source: Shasta County Department of Resource Management
Telephone: 530-225-5789
Last EDR Contact: 08/14/2019
Next Scheduled EDR Contact: 12/02/2019
Data Release Frequency: Varies

SOLANO COUNTY:

Leaking Underground Storage Tanks
A listing of leaking underground storage tank sites located in Solano county.

Date of Government Version: 06/04/2019
Date Data Arrived at EDR: 06/06/2019
Date Made Active in Reports: 08/13/2019
Number of Days to Update: 68

Source: Solano County Department of Environmental Management
Telephone: 707-784-6770
Last EDR Contact: 08/28/2019
Next Scheduled EDR Contact: 12/16/2019
Data Release Frequency: Quarterly

Underground Storage Tanks
Underground storage tank sites located in Solano county.

Date of Government Version: 06/04/2019
Date Data Arrived at EDR: 06/06/2019
Date Made Active in Reports: 07/23/2019
Number of Days to Update: 47

Source: Solano County Department of Environmental Management
Telephone: 707-784-6770
Last EDR Contact: 08/28/2019
Next Scheduled EDR Contact: 12/16/2019
Data Release Frequency: Quarterly

SONOMA COUNTY:

Cupa Facility List
Cupa Facility list

Date of Government Version: 06/18/2019
Date Data Arrived at EDR: 06/25/2019
Date Made Active in Reports: 07/24/2019
Number of Days to Update: 29

Source: County of Sonoma Fire & Emergency Services Department
Telephone: 707-565-1174
Last EDR Contact: 10/02/2019
Next Scheduled EDR Contact: 01/06/2020
Data Release Frequency: Varies

Leaking Underground Storage Tank Sites
A listing of leaking underground storage tank sites located in Sonoma county.

Date of Government Version: 07/02/2019
Date Data Arrived at EDR: 07/02/2019
Date Made Active in Reports: 09/20/2019
Number of Days to Update: 80

Source: Department of Health Services
Telephone: 707-565-6565
Last EDR Contact: 09/19/2019
Next Scheduled EDR Contact: 01/06/2020
Data Release Frequency: Quarterly

STANISLAUS COUNTY:

CUPA Facility List
Cupa facility list

Date of Government Version: 07/18/2019
Date Data Arrived at EDR: 07/18/2019
Date Made Active in Reports: 09/26/2019
Number of Days to Update: 70

Source: Stanislaus County Department of Ennvironmental Protection
Telephone: 209-525-6751
Last EDR Contact: 07/15/2019
Next Scheduled EDR Contact: 10/28/2019
Data Release Frequency: Varies

SUTTER COUNTY:

Underground Storage Tanks
Underground storage tank sites located in Sutter county.

Date of Government Version: 06/03/2019
Date Data Arrived at EDR: 06/04/2019
Date Made Active in Reports: 07/23/2019
Number of Days to Update: 49

Source: Sutter County Environmental Health Services
Telephone: 530-822-7500
Last EDR Contact: 08/28/2019
Next Scheduled EDR Contact: 12/16/2019
Data Release Frequency: Semi-Annually

TEHAMA COUNTY:

CUPA Facility List
Cupa facilities

Date of Government Version: 05/20/2019
Date Data Arrived at EDR: 05/21/2019
Date Made Active in Reports: 07/18/2019
Number of Days to Update: 58

Source: Tehama County Department of Environmental Health
Telephone: 530-527-8020
Last EDR Contact: 07/31/2019
Next Scheduled EDR Contact: 11/18/2019
Data Release Frequency: Varies

TRINITY COUNTY:

CUPA Facility List
Cupa facility list

Date of Government Version: 07/19/2019
Date Data Arrived at EDR: 07/23/2019
Date Made Active in Reports: 09/26/2019
Number of Days to Update: 65

Source: Department of Toxic Substances Control
Telephone: 760-352-0381
Last EDR Contact: 07/19/2019
Next Scheduled EDR Contact: 11/04/2019
Data Release Frequency: Varies

TULARE COUNTY:

CUPA Facility List
Cupa program facilities

Date of Government Version: 05/09/2019
Date Data Arrived at EDR: 05/10/2019
Date Made Active in Reports: 07/17/2019
Number of Days to Update: 68

Source: Tulare County Environmental Health Services Division
Telephone: 559-624-7400
Last EDR Contact: 08/05/2019
Next Scheduled EDR Contact: 11/18/2019
Data Release Frequency: Varies

TUOLUMNE COUNTY:

CUPA Facility List
Cupa facility list

Date of Government Version: 04/23/2018
Date Data Arrived at EDR: 04/25/2018
Date Made Active in Reports: 06/25/2018
Number of Days to Update: 61

Source: Divison of Environmental Health
Telephone: 209-533-5633
Last EDR Contact: 07/31/2019
Next Scheduled EDR Contact: 11/04/2019
Data Release Frequency: Varies

VENTURA COUNTY:

Business Plan, Hazardous Waste Producers, and Operating Underground Tanks
The BWT list indicates by site address whether the Environmental Health Division has Business Plan (B), Waste Producer (W), and/or Underground Tank (T) information.

Date of Government Version: 05/29/2019
Date Data Arrived at EDR: 07/29/2019
Date Made Active in Reports: 09/30/2019
Number of Days to Update: 63

Source: Ventura County Environmental Health Division
Telephone: 805-654-2813
Last EDR Contact: 07/22/2019
Next Scheduled EDR Contact: 11/04/2019
Data Release Frequency: Quarterly

Inventory of Illegal Abandoned and Inactive Sites
Ventura County Inventory of Closed, Illegal Abandoned, and Inactive Sites.

Date of Government Version: 12/01/2011
Date Data Arrived at EDR: 12/01/2011
Date Made Active in Reports: 01/19/2012
Number of Days to Update: 49

Source: Environmental Health Division
Telephone: 805-654-2813
Last EDR Contact: 09/25/2019
Next Scheduled EDR Contact: 01/13/2020
Data Release Frequency: No Update Planned

Listing of Underground Tank Cleanup Sites
Ventura County Underground Storage Tank Cleanup Sites (LUST).

Date of Government Version: 05/29/2008
Date Data Arrived at EDR: 06/24/2008
Date Made Active in Reports: 07/31/2008
Number of Days to Update: 37

Source: Environmental Health Division
Telephone: 805-654-2813
Last EDR Contact: 08/07/2019
Next Scheduled EDR Contact: 11/25/2019
Data Release Frequency: No Update Planned

Medical Waste Program List
To protect public health and safety and the environment from potential exposure to disease causing agents, the Environmental Health Division Medical Waste Program regulates the generation, handling, storage, treatment and disposal of medical waste throughout the County.

Date of Government Version: 05/29/2019
Date Data Arrived at EDR: 07/29/2019
Date Made Active in Reports: 09/30/2019
Number of Days to Update: 63

Source: Ventura County Resource Management Agency
Telephone: 805-654-2813
Last EDR Contact: 07/22/2019
Next Scheduled EDR Contact: 11/04/2019
Data Release Frequency: Quarterly

Underground Tank Closed Sites List
Ventura County Operating Underground Storage Tank Sites (UST)/Underground Tank Closed Sites List.

Date of Government Version: 06/10/2019
Date Data Arrived at EDR: 06/12/2019
Date Made Active in Reports: 07/24/2019
Number of Days to Update: 42

Source: Environmental Health Division
Telephone: 805-654-2813
Last EDR Contact: 09/09/2019
Next Scheduled EDR Contact: 12/23/2019
Data Release Frequency: Quarterly

YOLO COUNTY:

Underground Storage Tank Comprehensive Facility Report
Underground storage tank sites located in Yolo county.

Date of Government Version: 06/26/2019
Date Data Arrived at EDR: 06/28/2019
Date Made Active in Reports: 07/31/2019
Number of Days to Update: 33

Source: Yolo County Department of Health
Telephone: 530-666-8646
Last EDR Contact: 09/25/2019
Next Scheduled EDR Contact: 01/13/2020
Data Release Frequency: Annually

YUBA COUNTY:

CUPA Facility List
CUPA facility listing for Yuba County.

Date of Government Version: 07/26/2019
Date Data Arrived at EDR: 07/31/2019
Date Made Active in Reports: 10/08/2019
Number of Days to Update: 69

Source: Yuba County Environmental Health Department
Telephone: 530-749-7523
Last EDR Contact: 07/25/2019
Next Scheduled EDR Contact: 11/11/2019
Data Release Frequency: Varies

OTHER DATABASE(S)

Depending on the geographic area covered by this report, the data provided in these specialty databases may or may not be complete. For example, the existence of wetlands information data in a specific report does not mean that all wetlands in the area covered by the report are included. Moreover, the absence of any reported wetlands information does not necessarily mean that wetlands do not exist in the area covered by the report.

Oil/Gas Pipelines
Source: PennWell Corporation
Petroleum Bundle (Crude Oil, Refined Products, Petrochemicals, Gas Liquids (LPG/NGL), and Specialty Gases (Miscellaneous)) N = Natural Gas Bundle (Natural Gas, Gas Liquids (LPG/NGL), and Specialty Gases (Miscellaneous)). This map includes information copyrighted by PennWell Corporation. This information is provided on a best effort basis and PennWell Corporation does not guarantee its accuracy nor warrant its fitness for any particular purpose. Such information has been reprinted with the permission of PennWell.

Electric Power Transmission Line Data
Source: PennWell Corporation
This map includes information copyrighted by PennWell Corporation. This information is provided on a best effort basis and PennWell Corporation does not guarantee its accuracy nor warrant its fitness for any particular purpose. Such information has been reprinted with the permission of PennWell.

Sensitive Receptors: There are individuals deemed sensitive receptors due to their fragile immune systems and special sensitivity to environmental discharges. These sensitive receptors typically include the elderly, the sick, and children. While the location of all sensitive receptors cannot be determined, EDR indicates those buildings and facilities - schools, daycares, hospitals, medical centers, and nursing homes - where individuals who are sensitive receptors are likely to be located.

AHA Hospitals:
Source: American Hospital Association, Inc.
Telephone: 312-280-5991
The database includes a listing of hospitals based on the American Hospital Association's annual survey of hospitals.

Medical Centers: Provider of Services Listing
Source: Centers for Medicare & Medicaid Services
Telephone: 410-786-3000
A listing of hospitals with Medicare provider number, produced by Centers of Medicare & Medicaid Services, a federal agency within the U.S. Department of Health and Human Services.

Nursing Homes
Source: National Institutes of Health
Telephone: 301-594-6248
Information on Medicare and Medicaid certified nursing homes in the United States.

Public Schools
Source: National Center for Education Statistics
Telephone: 202-502-7300
The National Center for Education Statistics' primary database on elementary and secondary public education in the United States. It is a comprehensive, annual, national statistical database of all public elementary and secondary schools and school districts, which contains data that are comparable across all states.

Private Schools
Source: National Center for Education Statistics
Telephone: 202-502-7300
The National Center for Education Statistics' primary database on private school locations in the United States.

Daycare Centers: Licensed Facilities
Source: Department of Social Services
Telephone: 916-657-4041

Flood Zone Data: This data was obtained from the Federal Emergency Management Agency (FEMA). It depicts 100-year and 500-year flood zones as defined by FEMA. It includes the National Flood Hazard Layer (NFHL) which incorporates Flood Insurance Rate Map (FIRM) data and Q3 data from FEMA in areas not covered by NFHL.
Source: FEMA
Telephone: 877-336-2627
Date of Government Version: 2003, 2015

NWI: National Wetlands Inventory. This data, available in select counties across the country, was obtained by EDR in 2002, 2005 and 2010 from the U.S. Fish and Wildlife Service.

State Wetlands Data: Wetland Inventory
Source: Department of Fish & Game
Telephone: 916-445-0411

STREET AND ADDRESS INFORMATION

© 2015 TomTom North America, Inc. All rights reserved. This material is proprietary and the subject of copyright protection and other intellectual property rights owned by or licensed to Tele Atlas North America, Inc. The use of this material is subject to the terms of a license agreement. You will be held liable for any unauthorized copying or disclosure of this material.