

Appendix G1

Phase 1 Environmental Site Assessment



PHASE I ENVIRONMENTAL SITE ASSESSMENT AND LIMITED SOIL INVESTIGATION

**Integral Partners Funding, LLC
19.3-Acre Undeveloped Property
APNs 228-312-05-00, -06-00, -09-00 and -10-00
South of Barham Drive and
West of Myers Avenue and Corporate Drive
City of San Marcos and City of Escondido,
San Diego County, California 92078/92029**

July 14, 2017

EEI Project IPF-72446.1

PHASE I ENVIRONMENTAL SITE ASSESSMENT AND LIMITED SOIL INVESTIGATION

Prepared for:

Mr. Greg L. Waite
Project Manager
Integral Partners Funding, LLC
2235 Encinitas Boulevard, Suite 216
Encinitas, California 92024

Site location:

19.3-Acre Undeveloped Property
South of Barham Drive, and West of Myers Avenue and Corporate Drive
Assessor's Parcel Numbers (APNs) 228-312-05-00, -06-00, -09-00 and -10-00
City of San Marcos and City of Escondido, San Diego County, California 92078/92029

Prepared and Edited by:



Ryan T. Merkey
Project Scientist

Reviewed by:



Brian R. Brennan, M.Sc.
Director, Environmental Services

EEl
2195 Faraday Avenue, Suite K
Carlsbad, California 92008-7207
(760) 431-3747

EEl Project IPF-72446.1

TABLE OF CONTENTS

GENERAL SITE INFORMATION	i
EXECUTIVE SUMMARY	ii
1.0 INTRODUCTION	1
1.1 Purpose	1
1.2 Scope of Services	1
1.3 Reliance	1
2.0 PHYSIOGRAPHIC SETTING	2
2.1 Site Description	2
2.2 Topography	2
2.3 Regional and Local Geology	3
2.4 Regional and Local Hydrogeology	3
2.5 Hydrologic Flood Plain Information	4
3.0 SUBJECT PROPERTY BACKGROUND	4
3.1 Property Ownership	4
3.2 Property History	4
3.2.1 Historical Aerial Photograph and Topographic Map Review	5
TABLE 1 – Summary of Historical Aerial Photograph and Topographic Map Review	5
3.2.2 City/County Directories	6
3.2.3 Sanborn Fire Insurance Maps	7
3.2.4 City of San Marcos Building Department Files	7
3.2.5 City of Escondido Building Department Files	7
3.2.6 Summary of Property History	7
3.3 Regulatory Database Search	8
3.3.1 Federal Databases	8
3.3.2 State and Regional Sources	9
3.4 Regulatory Agency Review	14
3.4.1 City of San Marcos Fire Department	14
3.4.2 City of Escondido Fire Department	14
3.4.3 County of San Diego Department of Environmental Health	15
3.4.4 Department of Toxic Substances Control	15
3.4.5 State Water Resources Control Board	15
3.4.6 Review of Division of Oil, Gas, and Geothermal Resources Files	15
3.4.7 National Pipeline Mapping System	15
3.5 Interview with Current Property Owner	15
3.5.1 Past or Present Uses Indicating Environmental Concern	15
3.5.2 Environmental Liens or Governmental Notification	15
3.5.3 Presence of Hazardous Substances or Environmental Violations	15
3.5.4 Previous Assessments	15
3.5.5 Legal Proceedings	16

TABLE OF CONTENTS (Continued)

3.6 User Specific Information.....	16
3.6.1 Environmental Liens or Activity and Use Limitations.....	16
3.6.2 Specialized Knowledge	16
3.6.3 Valuation Reduction for Environmental Issues	16
3.6.4 Presence or Likely Presence of Contamination.....	16
3.6.5 Other	16
3.7 Other Environmental Issues	16
3.7.1 Asbestos-Containing Materials	16
3.7.2 Lead-Based Paint.....	17
3.7.3 Radon	17
4.0 SITE RECONNAISSANCE	18
4.1 Purpose	18
4.2 Subject Property.....	18
TABLE 2 – Summary of Site Reconnaissance.....	19
4.3 Adjacent Properties.....	20
5.0 VAPOR ENCROACHMENT SCREENING	20
5.1 Site Conditions	21
5.2 User Provided Information.....	21
5.3 Tier 1 Screening – Search Distance Test/Chemicals of Concern	22
5.4 Tier 2 Screening – Non-invasive Data Collection and Plume Test.....	22
5.5 Findings of Vapor Encroachment Screening	23
6.0 LIMITED SOIL INVESTIGATION	23
6.1 Introduction.....	23
6.2 Soil Sampling	23
TABLE 3 – Soil Sample Results.....	24
7.0 FINDINGS AND OPINIONS.....	25
8.0 DATA GAPS AND DEVIATIONS FROM ASTM PRACTICES	26
8.1 Historical Data Gaps	27
8.2 Regulatory Data Gaps.....	27
8.3 Onsite Data Gaps.....	27
8.4 Deviations from ASTM Practices	27
9.0 CONCLUSIONS	27
10.0 REFERENCES	28

FIGURES:

Figure 1 – Site Location Map

Figure 2 – Aerial Site Map

Figure 3 – Soil Sample Location Map

APPENDICES:

- Appendix A – Résumé of Environmental Professional
- Appendix B – Assessor Parcel Map/FIRM/Preliminary Title Report
- Appendix C – Historical Aerial Photographs/Topographic Maps/City Directory Report/
Sanborn Map Report
- Appendix D – Environmental Records Search
- Appendix E – User Provided Information
- Appendix F – Photographic Log
- Appendix G – Vapor Encroachment Screen User Questionnaire
- Appendix H – Laboratory Analytical Results and Chain of Custody (COC)

GENERAL SITE INFORMATION

Project Information: 19.3-Acre Undeveloped Property

EEI Project: IPF-72446.1

Site Information:

South of Barham Drive and West of Myers Avenue and Corporate Drive
APNs 228-312-05-00, -06-00, -09-00 and -10-00
City of San Marcos and City of Escondido, San Diego County, California 92078/92029

Site Access Contact: Mr. Greg Waite, Integral Communities; (760) 944-7511 x103

Consultant Information:

EEI
2195 Faraday Avenue, Suite K, Carlsbad, California 92008
Phone: (760) 431-3747
Fax: (760) 431-3748
E-mail Address: bbrennan@eetiger.com

Inspection Date: June 28, 2017; **Report Date:** July 14, 2017

Client Information:

Mr. Greg L. Waite
Integral Partners Funding, LLC
2235 Encinitas Boulevard, Suite 216, Encinitas, California 92024

Site Assessor:

Dylan Ehram – Staff Scientist

EP Certification:

I declare that, to the best of my professional knowledge and belief, I meet the definition of Environmental Professional as defined in 40 CFR 312.10 (**Resume, Appendix A**).



Brian R. Brennan, M.Sc. – Director, Environmental Services

AAI Certification:

We have the specific qualifications based on education, training, and experience to assess a property of the nature, history, and setting of the subject property. We have developed and performed the all appropriate inquiries in conformance with the standards and practices set forth in 40 CFR Part 312.



Brian R. Brennan, M.Sc. – Director, Environmental Services

EXECUTIVE SUMMARY

At the request and authorization of the Client (Integral Partners Funding, LLC), EEI conducted a Phase I Environmental Site Assessment (ESA) and Limited Soil Investigation for the subject property located south of Barham Drive, and west of Myers Avenue and Corporate Drive, in the City of San Marcos and City of Escondido, San Diego County, California. The purpose of this Phase I ESA was to assess the presence or likely presence of any hazardous substances or petroleum products in, on, or at a property: (1) due to any release to the environment; (2) under conditions indicative of a release to the environment; or (3) under conditions that pose a material threat of a future release to the environment (i.e., *recognized environmental condition* as delineated in ASTM International *Standard Practice for Environmental Site Assessments: Phase I Environmental Site Assessment Process*, Designation E1527-13 [ASTM E1527-13]).

The following bulleted items summarize the information obtained during the preparation of this ESA:

- The subject property is located south of Barham Drive and west of the intersection of Myers Avenue and Corporate Drive, in City of San Marcos and the City of Escondido, San Diego County, California (**Figure 2**). The subject property is comprised of approximately 19.3-acres of undeveloped land, a portion of which was formerly used for agricultural purposes. The subject property encompasses four parcels identified by Assessor's Parcel Numbers (APNs) 228-312-05-00, -06-00, -09-00 and -10-00 (**Appendix B**). The two westernmost parcels, APNs 228-312-09-00 and -10-00 are located within the City of San Marcos, with APN 228-312-10-00 assigned the physical address 1223 Barham Drive. The two easternmost parcels, APNs 228-312-05-00 and -06-00, are located within the City of Escondido.
- In general, subject property is located in a mixed-use area consisting of residential and commercial development. To the north, the property is bound by a mix of mobile home residential development, recreational vehicle (RV) storage, and Barham Drive, with State Highway 78 beyond. To the west, the subject property is bound by mobile home residential development. To the east, the subject property is bound by commercial development along Meyers Avenue, and to the south, the subject property is bound by commercial development along Corporate Drive and sparse residential development to the southwest. According to the City of San Marcos Planning Division, APN 228-312-09-00 is zoned as Low Density Residential (LDR), APN 228-312-10-00 is zoned as Light Industrial (LI). According to the City of Escondido Planning Department, APNs 228-312-05-00 and -06-00 are zoned as Light Industrial (M-1).
- Based on historical records such as aerial photographs, topographic maps, and previous reports, the western portion of the subject property's southern parcel located in the City of San Marcos and identified as APN 228-312-10-00, appeared to be developed with an orchard from approximately 1953 through 1995, after which, the orchard appeared inactive. A small shed occupied the central portion of APN 228-312-09-00, which is located in the City of San Marcos, between approximately 1964 and 1970, and a barn structure occupied the eastern portion of APN 228-312-10-00 between approximately 1979 and 2008. The subject property has remained vacant since the removal of the barn structure in 2008. Adjacent property has predominantly consisted of a mix of residential, commercial and light industrial from as early as 1967 until at least 2016, increasing over time.

- EEI reviewed the County of San Diego Department of Environmental Health (CSDDEH), California Department of Toxic Substances Control (DTSC), State Water Resources Control Board (SWRCB), and reviewed other State and Federal databases to determine if the subject property, or any adjacent properties, were listed as hazardous waste generators, underground storage tank releases (UST), or as having other environmental concerns (i.e., spill, leak, or aboveground tank). The subject property was not listed on any of the databases researched.
- On June 28, 2017, EEI personnel conducted a site reconnaissance to physically observe the subject property and adjoining properties for conditions indicating a potential environmental concern. Concerns would include any evidence of contamination, distressed vegetation, petroleum-hydrocarbon staining, waste drums, illegal dumping, or improper waste storage and/or handling. At the time of EEI's visit, miscellaneous trash and debris was noted throughout the subject property in small quantities and with no specific area of accumulation. Staff also observed within the southwestern region of APN 228-312-05-00 one small pile, measuring approximately three feet in height and approximately ten feet in length, which consisted primarily of concrete and asphalt rubble, with no evidence of surficial staining or imported fill. A water supply well was observed within the northern-most portion of the subject property (APN 228-312-09-00), just south of Barham Drive. Adjacent to the well was a small plastic container approximately two gallons in capacity that appeared to be two-thirds full of used motor oil, likely from periodic maintenance of the pump associated with the water supply well. The container appeared weathered with some crazing, but no indication of leakage. No evidence of surficial staining, noxious odors, or misuse of the system was observed by EEI Staff. None of the aforementioned items observed during EEI's site reconnaissance represent an environmental concern to the subject property.
- As part of the Phase I ESA, EEI performed a Vapor Encroachment Screen (VES) for the subject property, in accordance with ASTM E2600-10. The purpose was to evaluate whether sites (e.g., gas stations, dry cleaners, or other listings of environmental concern) that store or dispose of potential chemicals of concern or have documented releases, may migrate as vapors onto the property, as a result of contaminated soil and/or groundwater which may be present on or near the property (i.e., a Vapor Encroachment Condition or VEC).

Based on the results of the Tier 1 and Tier 2 screening, EEI concluded that a Vapor Encroachment Condition (VEC) can be ruled out for Hebdon Electronics Site (Former), because a VEC is unlikely to exist based on: 1) site-specific data regarding the location of the VOC contaminated soil and groundwater beneath the site (i.e. outside of the critical distance of 100 feet for VOC's); and 2) the cross-gradient location as it relates to groundwater flow direction.

- At the request of the client, and historical agricultural use, EEI performed a limited soil investigation, which included soil matrix sampling, in an effort to identify potential contamination that may impact future redevelopment. Sampling activities were conducted on June 28, 2017. A total of 10 discrete soil samples were collected throughout the subject property, specifically within the general area of a former orchard (SB1 through SB5), a former shed area (SB6), and within the vicinity of former barn structure (SB7 through SB10). Each of the soil borings were advanced to a depth of approximately 0.5 feet below ground surface (bgs). Soil samples SB1 through SB10 were submitted for laboratory analytical testing of Organochlorine Pesticides (OCPs) by United States Environmental Protection Agency (USEPA) Test Method 8081A, and for total Arsenic and Lead by USEPA Test Method 6010B. The following bulleted items summarizes the laboratory testing results:

- 4,4'-DDE (DDE) was detected in sample SB4-0.5' at 32 micrograms per kilogram ($\mu\text{g/kg}$), which is less than the Office of Environmental Health Hazard Assessment (OEHHA) residential screening level of 1,600 $\mu\text{g/kg}$. No other soil samples detected DDE above the laboratory reporting limit (i.e., "non-detect").
- No other Organochlorine Pesticides (e.g., Dieldrin or DDT) was detected above the laboratory reporting limit (i.e., "non-detect").
- Total Lead was detected in samples SB1-0.5', SB2-0.5', SB5-0.5', SB6-0.5', SB8-0.5' and SB10-0.5' at concentrations ranging between 12 milligrams per kilogram (mg/kg) in sample SB2-0.5' to 21 mg/kg in sample SB6-0.5', which is less than the OEHHA soil screening number for a residential land use scenario of 80 mg/kg . No other soil samples detected Lead above the laboratory reporting limit (i.e., "non-detect").
- No concentrations of Total Arsenic were detected above the laboratory reporting limit (i.e., "non-detect").

Findings and Opinions

Based on the information obtained in this ESA, EEI has the following findings and opinions:

- *Known or suspected RECs* – are defined by the ASTM E1527-13 as the presence or likely presence of any hazardous substances or petroleum products in, on, or at a property: (1) due to any release to the environment; (2) under conditions indicative of a release to the environment; or (3) under conditions that pose a material threat of a future release to the environment.

This assessment has revealed no evidence of *known or suspected RECs* in connection with the subject property.

- *Controlled RECs (CRECs)* – are defined by the ASTM E1527-13 as a REC resulting from a past release of hazardous substances or petroleum products that has been addressed to the satisfaction of the applicable regulatory authority (e.g., as evidenced by the issuance of a NFA letter or equivalent, or meeting risk-based criteria established by regulatory authority), with hazardous substances or petroleum products allowed to remain in place subject to the implementation of required controls (e.g., property use restrictions, AULs, institutional controls, or engineering controls).

This assessment has revealed no evidence of *CRECs* in connection with the subject property.

- *Historical REC's (HRECs)* – are defined by the ASTM E1527-13 as a past release of any hazardous substances or petroleum products that has occurred in connection with the property and has been addressed to the satisfaction of the applicable regulatory authority or meeting unrestricted residential use criteria established by a regulatory authority, without subjecting the property to any required controls (e.g., property use restrictions, AULs, institutional controls, or engineering controls).

This assessment has revealed no evidence of *HRECs* in connection with the subject property.

- *De Minimis* Conditions – include environmental concerns identified which may warrant discussion but do not qualify as RECs, as defined by the ASTM Standard Practice E 1527-13.

The low-level concentrations of Total Lead and DDE detected in select soil samples during our *Limited Soil Investigation*, and a partially filled plastic container of used motor oil located onsite and adjacent to a water supply well are considered a *de minimis* condition in connection with the subject property. No further action appears to be warranted as it relates to the low-level detections in site soil. However, EEI recommends the container of used motor oil be properly disposed of at an offsite facility.

In addition, EEI provides the following comment:

- One concrete and asphalt rubble pile, and trash and debris piles were noted on the subject property. EEI recommends that these materials be removed and/or properly disposed of off-site, prior to future proposed site improvements.
- Based on the subject property's historical agricultural use, it is possible that buried/concealed/hidden agricultural by-products, both below and above ground may have existed or exists on the property. Any buried trash/debris, undocumented USTs or other waste encountered during future site improvements should be evaluated by an experienced environmental consultant prior to removal.
- EEI observed a water supply well located within the northern portion of the subject property near Barham Road. If not planned for future use, the well should be abandoned according to County and State guidelines, prior to site improvements.
- Based on historical records, structures have been located on the central and southern portions of the site since approximately 1964. Although not observed during our site visit, there is potential for a sewage disposal system (s) to be located on the subject property. Although not a typical environmental concern, an onsite sewage system(s), if encountered during site improvements, should be properly abandoned following State and County Health Department guidelines.

Conclusions

We have performed a Phase I Environmental Site Assessment in conformance with the scope and limitations of ASTM E1527-13 of APNs 228-312-05-00, -06-00, -09-00 and -10-00, the *subject property*. Any exceptions to, or deletions from, this practice are described in Section 8.0 of this report. This assessment has revealed no evidence of *known or suspected RECs* in connection with the subject property.

1.0 INTRODUCTION

1.1 Purpose

The purpose of this Phase I Environmental Site Assessment (ESA) and Limited Soil Investigation was to assess the possible presence of *recognized environmental conditions (RECs)* for the property located south of Barham Drive, and west of Myers Avenue and Corporate Drive, in the City of San Marcos and the City of Escondido, San Diego County, California (**Figure 1**). *RECs* include property uses that may indicate the presence or likely presence of any hazardous substances or petroleum products in, on, or at a property: (1) due to any release to the environment; (2) under conditions indicative of a release to the environment; or (3) under conditions that pose a material threat of a future release to the environment. The term *RECs* is not intended to include *de minimis* conditions that generally do not present a material risk of harm to public health or the environment, and that would not be subject to enforcement action by a regulatory agency.

This ESA was performed in conformance with the ASTM International *Standard Practice for Environmental Site Assessments: Phase I Environmental Site Assessment Process*, Designation E1527-13 (ASTM E1527-13).

1.2 Scope of Services

The following scope of services was conducted by EEI:

- A review of readily available documents which included topographic, geologic, and hydrogeologic conditions associated with the subject property.
- A review of readily available maps, aerial photographs and other documents relative to historical subject property usage and development.
- A review of readily available federal, state, county, and city documents and database files concerning hazardous material storage, generation and disposal, active and inactive landfills, existing environmental concerns, and associated permits related to the subject property and/or immediately adjacent sites.
- A site reconnaissance to ascertain current conditions of the subject property.
- Interviews with person(s) knowledgeable of the subject property.
- The collecting and testing of soil samples as part of a Limited Soil Investigation.
- The preparation of this report which presents our findings, conclusions, and recommendations.

1.3 Reliance

This ESA has been prepared for the sole use of Integral Partners Funding, LLC (Client). This assessment should not be relied upon by other parties without the express written consent of EEI and Client. Any use or reliance upon this assessment by a party other than the Client, therefore, shall be solely at the risk of such third party and without legal recourse against EEI, its employees, officers, or directors, regardless of whether the action in which recovery of damages is brought or based upon contract, tort, statute or otherwise.

This assessment should not be interpreted as a statistical evaluation of the subject property, but rather is intended to provide a preliminary indication of onsite impacts from previous site usage and/or the release of hazardous materials. If no significant indicators of the presence of hazardous materials and/or petroleum contamination are encountered during this search, this does not preclude their presence.

The findings in this report are based upon published geologic and hydrogeologic information and information (both documentary and oral) provided by the Client, City of San Marcos, City of Escondido, San Diego County, Environmental Data Resources Inc. (EDR®) (i.e., agency database search), and various state and federal agencies, and EEI's field observations). Some of these data are subject to change over time. Some of these data are based on information not currently observable or measurable, but recorded by documents or orally reported by individuals.

2.0 PHYSIOGRAPHIC SETTING

2.1 Site Description

The subject property is located south of Barham Drive and west of the intersection of Myers Avenue and Corporate Drive, in City of San Marcos and the City of Escondido, San Diego County, California (**Figure 2**). The property is comprised of approximately 19.3-acres of undeveloped land, a portion of which was formerly used for agricultural purposes. The property encompasses four parcels identified by Assessor's Parcel Numbers (APNs) 228-312-05-00, -06-00, -09-00 and -10-00 (**Appendix B**). The two westernmost parcels, APNs 228-312-09-00 and -10-00 are located within the City of San Marcos, with APN 228-312-10-00 assigned the physical address 1223 Barham Drive. The two easternmost parcels, APNs 228-312-05-00 and -06-00, are located within the City of Escondido.

In general, subject property is located in a mixed-use area consisting of residential and commercial development. To the north, the property is bound by a mix of mobile home residential development, recreational vehicle (RV) storage, and Barham Drive, with State Highway 78 beyond. To the west, the subject property is bound by mobile home residential development. To the east, the subject property is bound by commercial development along Meyers Avenue, and to the south, the subject property is bound by commercial development along Corporate Drive and sparse residential development to the southwest. According to the City of San Marcos Planning Division, APN 228-312-09-00 is zoned as Low Density Residential (LDR), APN 228-312-10-00 is zoned as Light Industrial (LI). According to the City of Escondido Planning Department, APNs 228-312-05-00 and -06-00 are zoned as Light Industrial (M-1).

2.2 Topography

The subject property is located on the United States Geological Survey (USGS) 7.5 Minute San Marcos Quadrangle map (USGS, 2012). The map indicates the elevation of the subject property ranges from approximately 812 feet above mean sea level (amsl) at the southwestern portions down to roughly 700 feet amsl on the northeastern portions of the property. Based on overall topography, the subject property is generally of moderate relief, with surface drainage trending towards the northeast.

2.3 Regional and Local Geology

The subject property and vicinity lies within the Peninsular Ranges Geomorphic Province of California (CDMG, 2002). The Peninsular Ranges Geomorphic Province extends from the Transverse Ranges Geomorphic Province and the Los Angeles Basin, south to Baja California. This province varies in width from about 30 to 100 miles. It is bounded on the west by the Pacific Ocean, on the south by the Gulf of California and on the east by the Colorado Desert Province. The Peninsular Ranges are essentially a series of northwest-southeast oriented fault blocks. The Transverse Ranges Geomorphic Province bounds the Peninsular Ranges on the north.

Major fault zones and subordinate fault zones found in the Peninsular Ranges Province typically trend in a northwest-southeast direction. Three major faults zones and some subordinate fault zones are found in this province. The Elsinore Fault zone and the San Jacinto Fault zones trend northwest-southeast, and are found near the middle of the province. The San Andreas Fault zone borders the northeasterly margin of the province, whereas, a fault related to the San Andreas Transform Fault System, the Newport-Inglewood-Rose Canyon Fault zone exists near the western margin and Continental Borderland Geomorphic Province (CDMG, 1977).

Soils beneath the subject property and vicinity have been identified by the United States Department of Agriculture – Natural Resources Conservation Service, Web Soil Survey as a mix of loams of the Vista Series and Fallbrook Series, ranging from 2 to 15 percent slopes (USDA, 2017). The Vista Series consist of shallow, well drained soils that are residuum weathered from granodiorite and quartz diorite. The Fallbrook Series consists of well drained soils are residuum weathered from granodiorite. Vista and Fallbrook soils are on hills and have slopes of 5 to 15 percent, and 2 to 5 percent, respectively. These soils have low to medium runoff and high to moderately high permeability, respectively.

2.4 Regional and Local Hydrogeology

According to the California Regional Water Quality Control Board, San Diego Region (CRWQCB 1994), the subject property is located within the Richland Hydrologic Sub Area (HAS), of the San Marcos Hydrologic Area (HA), of the Carlsbad Hydrologic Unit (HU-904.00). Designated beneficial uses of groundwater in the San Marcos HA are for municipal and domestic supply, agricultural supply, and industrial service supply (CRWQCB, 1994).

Based on topography, and general knowledge of the hydrogeology in the site vicinity, groundwater is estimated to flow generally towards the north-northwest. Groundwater depth and flow direction beneath the site may vary due to proximity to creeks and streams, local irrigation practices, seasonal rainfall, and fracture systems in the underlying bedrock units.

EEI contacted the County of San Diego Department of Environmental Health Land and Water Quality Division (LWQD) to inquire about the presence of water supply wells and/or septic systems on the subject property. According to Mr. Dave-Ryan Fernando, Office Assistant, no record of water supply wells or septic systems are on file with the department. However, Mr. Fernando provided several documents related to violations for APN 228-312-10-00 pertaining to homeless encampments and associated trash and an unapproved sewage disposal system. Violations were on record dated between February 2008 and April 2009. A letter from the LWQD, dated June 2, 2009, confirmed the removal of

the transient encampment, and that wastes related to the unapproved sewage disposal system had been cleaned. Furthermore, during EEI's June 28, 2017 site reconnaissance, no evidence of a transient encampment was observed, nor was evidence of an unapproved sewage disposal system. However, one water supply well was observed within the northern-most portion of the subject property (APN 228-312-09-00), just south of Barham Drive. The well and piping appeared in generally poor condition, with rusting and apparent weathering.

EEI reviewed the California Department of Water Resources, Water Data Library website (WDL, 2017) for additional information pertaining to water supply wells on or close to the subject property. According to the website, the water supply well observed during EEI's June 28, 2017 site reconnaissance was not listed, as according to the WDL website, there are no water supply wells located on or in the immediate vicinity of the subject property. The closest water well (State Well No. 12S02W15C001S) is located approximately 2.8 miles to the east-northeast of the subject property and was last gaged on June 16, 1987. At that time ground surface to water surface was 13.24 feet below ground surface (bgs).

Additional data regarding groundwater was obtained from the State Water Resources Control Board (SWRCB), online GeoTracker website for the nearest site with available data; the **Former Hebdon Electronics Site**, located at 655 Oppen Street, approximately 0.11 mile east of the subject property. EEI reviewed a Groundwater Monitoring Report for an event conducted at the site between May 31, 2016 and June 6, 2016 by Compliance Monitoring Services. Reported groundwater depths ranged from approximately 3.28 feet below top of casing (BTOC) to 14.30 feet BTOC. Data indicated that local groundwater flow direction was reported towards the north-northwest.

2.5 Hydrologic Flood Plain Information

EEI reviewed the Federal Emergency Management Agency (FEMA, 2017) Flood Insurance Rate Map (FIRM) online database to determine if the subject property was in a flood zone. According to FIRM Number 06073C0794G, Panel 794 of 2375 (effective May 16, 2012), the subject property is located within flood Zone X. FEMA defines Zone X as an area of minimal flood hazard, usually depicted on FIRMs as above the 500-year flood level (**Appendix B**).

3.0 SUBJECT PROPERTY BACKGROUND

3.1 Property Ownership

Information regarding ownership of the subject property was obtained from a Preliminary Title Report (PTR) prepared by Chicago Title Company, dated May 16, 2017. According to the information reviewed, the current owner of the subject property parcels; Parcel A (APN 228-312-09-00), Parcel B (APN 228-312-10-00), and Parcel D (APNs 228-312-05-00 and 228-312-06-00) is listed as ORIX PACIFIC ESCONDIDO, LLC, a Delaware limited liability company, as to Parcel D and ORIX PACIFIC SAN MARCOS, LLC, a Delaware Limited Liability Company, as to Parcels A and B. A copy of the PTR is included in **Appendix B**.

3.2 Property History

EEI reviewed readily available information sources to evaluate historic land use in and around the subject property. These information sources include aerial photographs, USGS maps, City of San Marcos, City of Escondido, County of San Diego Planning and Building Department files. The information sources are reviewed in the following sections.

3.2.1 Historical Aerial Photograph and Topographic Map Review

Aerial photographs and historical topographical maps, provided by EDR®, were reviewed to identify historical land development and any surface conditions which may have impacted the subject property. Photographs and historical topographic maps dating between 1893 and 2012 were reviewed. A 2016 aerial photograph was obtained from Google Earth®, a copy of which is included herein (**Figure 2**). **Table 1** summarizes the results of the aerial photograph and historical topographic map review. Copies of the aerial photographs and historical topographic maps provided by EDR®, Inc. are included in **Appendix C**.

TABLE 1 Summary of Historical Aerial Photograph and Topographic Map Review		
Year	Source and Scale	Comments
1893	Topographic Map 1:62,500	Scale of the map did not allow for a detailed review of the subject property. A northwest to southeast trending railroad was located to the north of the subject property. Immediate site vicinity was labeled as Richland.
1893	Topographic Map 1:62,500	Scale of the map did not allow for a detailed review of the subject property. Immediate site vicinity was labeled as San Marcos. Increased street and residential development within the vicinity of the subject property.
1939/ 1946	Aerial Photograph 1:500 feet	Subject and adjacent properties appeared to be undeveloped land. Barham Drive bounded the subject property to the north, with some agricultural development beyond.
1947	Topographic Map 1:24,000	The subject property appeared as undeveloped land, with an unimproved road bounding the property to the southwest. Highway 395 appears to the north of the subject property and parallels the railroad. Some agricultural development primarily to the north of the subject property and Highway 395.
1948/ 1949	Topographic Map 1:24,000	The subject property appeared as undeveloped land, with an unimproved road terminating near the northwestern corner of the property. Highway 395 relabeled as Highway 78. Increased development within the vicinity of the subject property.
1953	Aerial Photograph 1:500 feet	The western portion of the subject property appeared graded, while no additional apparent changes since the 1946 photograph were noted on the remainder of the subject property, or the adjacent property.
1964	Aerial Photograph 1:500 feet	A dirt road appeared spanning the subject property from Barham Drive to its southern boundary, with a shed located along the road near the center of the property. An orchard appeared within the western portion of the southern parcel. No apparent change to the adjacent property since the 1953 photograph. Highway 78 appeared expanded to the north of the subject property, and increased development within the vicinity of the subject property.
1967	Aerial Photograph 1:500 feet	No apparent change to the subject property since the 1964 photograph. The adjacent property to the east along Barham Drive appeared graded. No other apparent changes since the 1953 photograph were observed within the adjacent property. Increased development within the vicinity of the subject property.
1968	Topographic Map 1:24,000	Additional development evident in areas surrounding the subject property. Highway 78 appeared expanded and the railroad is no longer evident. A trailer park appeared to the north-northwest, and a gravel pit appeared to the southeast of the subject property. Surrounding area to the south labeled as "Escondido". Reduction of land used for agricultural purposes to the north of the subject property. Increased commercial/industrial development to the east of the subject property.

TABLE 1 Summary of Historical Aerial Photograph and Topographic Map Review		
Year	Source and Scale	Comments
1970	Aerial Photograph 1:500 feet	The subject property and adjacent property appeared approximately the same as in the 1968 aerial photograph, with the exception of commercial structures that appeared offsite and north of Barham Drive.
1975	Topographic Map 1:24,000	No coverage on portion of map that includes subject property and adjacent property.
1979/ 1985	Aerial Photograph 1:500 feet	The shed no longer appeared within the central portion of the subject property. A barn appeared within the eastern portion of the subject property's southern parcel. A trailer park appeared to the west of the subject property, a self-storage facility appeared on the adjacent property to the east of the northern portion of the subject property. Increased commercial development to the north of Barham Drive. Increased development within the vicinity of the subject property.
1983	Topographic Map 1:24,000	No apparent changes were noted on the subject property since the 1968 topographic map. A self-storage facility appeared bounding the subject property to the east. Increased development appeared on the surrounding area.
1989/ 1990/ 1995	Aerial Photograph 1:500 feet	No apparent change to the subject property or adjacent property to the north and east since the 1985 photograph. Adjacent property to the south and southeast appeared graded, while adjacent property to the east, southeast of self-storage unit, appeared occupied with commercial/light industrial development.
1996	Topographic Map 1:24,000	A barn structure appeared near the eastern boundary of the subject property's southern parcel. Surrounding property to the north, east and west shaded pink, indicating urban expansion.
2005	Aerial Photograph 1:500 feet	Orchard located within the western portion of the subject property's southern parcel no longer appeared active. Commercial/light industrial developments bound the subject property to the south and east.
2009/ 2010/ 2012	Aerial Photograph 1:500 feet	Subject property is undeveloped with the removal of barn from eastern portion of subject property's southern parcel. No apparent change to adjacent property since 2005 photograph. Continued development within the vicinity of the subject property.
2012	Topographic Map 1:24,000	Subject property appeared undeveloped. Surrounding property no longer shaded pink. Increased street development within the vicinity of the subject property.
2016	Aerial Photograph Google Earth	Subject property appeared in its current configuration as vacant land, with the remnants of a former orchard located within the western portion of the subject property's southern parcel. Adjacent property to the north, south and east appeared to be mixed commercial/residential development. The property adjacent west appeared as a trailer park development. The surrounding area appeared with a mix of commercial, light industrial and residential development in the Cities of San Marcos and Escondido. No indication of environmental concern was noted.

3.2.2 City/County Directories

Directory listings associated with the subject property address, and street addresses located adjacent to and surrounding the property was obtained from EDR®, an environmental information/database retrieval service. The subject property address; 1223 Barham Drive, was not identified in the report.

Adjacent and nearby street address listings for the 100, 200, 400, 500, 600, 800, 900, 1100, 1200, 1300, 1400, 1500, 2200 and 2400 blocks of Barham Drive were reported in the directories searched dating from as early as 1970 through 2013. Listings associated with these street addresses included various residential occupants with some commercial listings. A copy of the City Directory Report is provided in **Appendix C**.

3.2.3 Sanborn Fire Insurance Maps

EEI researched available Sanborn Fire Insurance Maps of the subject property. Sanborn Maps provide detailed information on site structures, uses, and occupancies and were typically utilized by insurance companies to evaluate potential fire risk. EEI requested a Sanborn map search from EDR®, an environmental information/database retrieval service. According to EDR, there is no Sanborn map coverage for the area of the subject property. A copy of the Certified Sanborn Report indicating the subject property is unmapped is included in **Appendix C**.

3.2.4 City of San Marcos Building Department Files

EEI contacted the City of San Marcos Building Department to review any existing records related to development of the subject property. The search revealed a single record on file for a demolition permit dated March 24, 2008 for demolition of a 2,200 square feet (ft²) barn structure. The contractor was listed on the permit as Maximum Demo Inc.

In addition, EEI researched the County of San Diego Land Use and Environmental Group (LUEG, 2017) website to review any existing records related to development of the subject property. Two records were on file for APN 228-312-10-00 pertaining to code enforcement violations related to solid waste. Both cases, dated June 5, 2017 and July 15, 2014, were listed as “closed”. Two additional files pertaining to APN 228-312-10-00 was on file with the County. One file dated October 31, 2006, provided approval to create a legal lot of 10.8 acres, with zoning set as RS1 (minimum lot size of one-acre), and the other file pertained to the demolition of the 2,200 ft² barn. None of the files reviewed represent an environmental concern to the subject property.

3.2.5 City of Escondido Building Department Files

EEI contacted the City of Escondido Building Department to review any existing records related to development of the subject property. According to City staff, no permits were on file for APNs 228-312-05-00 and -06-00.

3.2.6 Summary of Property History

Based on historical records such as aerial photographs, topographic maps, and previous reports, the western portion of the subject property’s southern parcel located in the City of San Marcos and identified as APN 228-312-10-00, appeared to be developed with an orchard from approximately 1953 through 1995, after which, the orchard appeared inactive. A small shed occupied the central portion of APN 228-312-09-00, which is located in the City of San Marcos, between approximately 1964 and 1970, and a barn structure occupied the eastern portion of APN 228-312-10-00 between approximately 1979 and 2008. The subject property has remained vacant since the removal of the barn structure in 2008. Adjacent property has predominantly consisted of a mix of residential, commercial and light industrial from as early as 1967 until at least 2016, increasing over time.

3.3 Regulatory Database Search

EEI reviewed known electronic database listings for possible hazardous waste generating establishments in the vicinity of the subject site, as well as adjacent sites with known environmental concerns. Facilities were identified by county, state, or federal agencies that generate, store, or dispose of hazardous materials. The majority of information in this section was obtained from EDR®, an environmental information/database retrieval service. A copy of the EDR® report is provided in **Appendix D**, along with a description of the individual databases. The subject property was not listed on any of the databases reviewed as having environmental concerns. Following is a list of databases that were reviewed in the preparation of this report.

3.3.1 Federal Databases

Federal National Priority (NPL)/Delisted NPL sites – No listings were reported within a one mile radius of the subject property.

Federal Superfund Enterprise Management System (SEMS) (formerly known as CERCLIS) list – No listings were reported within a one-half mile radius of the subject property.

Federal CERCLIS No Further Assessment Planned (NFRAP) site list – No listings were reported within a one-half mile radius of the subject property.

Federal Resource Conservation Recovery Act (RCRA) Corrective Action Sites (CORRACTS) facilities list – No listings were reported within a one mile radius of the subject property.

Federal RCRA non-CORRACTS Treatment, Storage and Disposal (TSD) facility list (RCRA-TSDF) – No listings were reported within a one-half mile radius of the subject property.

Federal RCRA generators list (RCRA-LQG) – One (1) listing was reported within a one-quarter mile radius of the subject property. **A&D Plating Inc.** (2265 Micro Place, 0.104 mile northeast), was reported within a one-eighth mile radius of the subject property, and was reported as large quantity generator (LQG) hazardous waste generator site (i.e. generates 1,000 kilograms (kg) or more of hazardous waste during any calendar month; or generates more than 1 kg of acutely hazardous waste during any calendar month). Generator permits are not generally rationale for environmental concern, unless a release has occurred at the site. The listing was not listed with a release on the LUST database or as having a documented release; therefore, is not considered to be an environmental concern to the subject property.

Federal RCRA generators list (RCRA-SQG) – Ten (10) listings were reported within a one-quarter mile radius of the subject property, of which, two (2) listings; **Motive Energy Inc.** (2870 Executive Place, 0.029 mile south-southeast), and **Micro Instrument Co** (2250 Micro Place, 0.110 mile northeast), were reported within a one-eighth mile radius of the subject property, and were reported as small quantity generators (SQG) hazardous waste generator sites (i.e. generates less than 1,000 kg of hazardous waste during a month). Generator permits are not generally rationale for environmental concern, unless a release has occurred at the site. Neither of the listings was listed with a release on the LUST database or as having a documented release; therefore, are not considered to be an environmental concern to the subject property.

Federal RCRA generators list (RCRA-CESQG) – No listings were reported within a one-quarter mile radius of the subject property.

Federal institutional controls/engineering controls (IC/EC) registries – No listings were reported within a one-half mile radius of the subject property.

Federal Emergency Response Notification System (ERNS) – No listings were reported for the subject property.

3.3.2 State and Regional Sources

State and Tribal equivalent NPL sites – No listings were reported within a one mile radius of the subject property.

State/Tribal equivalent CERCLIS sites – Three listings were reported within a one mile radius of the subject property. Of these listings, only one is located within a one-eighth mile radius of the subject property. The listing, **A&D Plating Inc.** (2265 Micro Place, 0.104 mile northeast), was listed as “Inactive – Needs Evaluation”. No additional details were provided. This site was dual listed on the RCRA-LQG database above. Based on its inactive regulatory status and lack of a documented release, this listing is not considered to be an environmental concern to the subject property.

State and tribal landfill and/or solid waste disposal site lists – No listings were reported within a one-half mile radius of the subject property.

State and tribal leaking storage tank (LUST) lists – Twelve listings (some duplicated) were reported within a one-half mile radius of the subject property. Of the 12 listings, ten of the listings were located further than one eighth mile from the subject property, have a closed case status, and/or are located hydrologically down to cross-gradient from the subject property; and therefore, are not considered a concern to the subject property.

In regards to the two remaining listings located within a one-eighth mile radius of the subject property, EEI reviewed the on-line database GeoTracker, which provides records on LUSTs, maintained by the SWRCB, for more information. A summary of the information reviewed on GeoTracker is provided below:

The listings; **Compton Plaster Co Inc.**, also listed as **Pacific Handrail & Fence Co.** (1312 Barham Drive, 0.115 mile north), reported a release of an unspecified quantity of gasoline to soil on November 30, 1995, generating County of San Diego Department of Environmental Health (CSDDEH) Case No. H03771-001. Impacted soil was reportedly excavated and disposed of off-site, and regulatory case closure was subsequently granted in a letter dated July 21, 1999. Based on impacts to soil only, its location hydrologically down-gradient from the subject property, and its case closure status, this listing is not considered to be an environmental concern to the subject property.

San Diego County Site Assessment and Mitigation (SAM) – Fourteen listings (some duplicated) were reported within a one-half mile radius of the subject property. Of the 14 listings, ten of the listings were located further than one eighth mile from the subject property, have a closed case status, and/or are located hydrologically down to cross-gradient from the subject property; and therefore, are not considered a concern to the subject property.

In regards to the four remaining listings located within a one-eighth mile radius of the subject property, EEI reviewed the on-line database GeoTracker for more information. A summary of the information reviewed on GeoTracker is provided below:

US Filter Distribution, also listed as **HD Supply Waterworks** (665 Opper Street, 0.100 mile east-northeast), reported a release of an unspecified quantity of an unspecified substance to soil on August 24, 1993, generating CSDDEH case no. H33537-001. No other details were provided. Based on impacts to soil only, and its location hydrologically cross-gradient from the subject property, this listing is not considered to be an environmental concern to the subject property.

Pacific Handrail & Fence Co., also listed as **Compton Plaster Co Inc.** (1312 Barham Drive, 0.115 mile north), reported a release of an unspecified quantity of gasoline to soil on November 30, 1995, generating CSDDEH Case No. H03771-001. This site was dual listed on the LUST database and was discussed above. Based on impacts to soil only, its location hydrologically down-gradient from the subject property, and its case closure status, this listing is not considered to be an environmental concern to the subject property.

Manchester Feeds Inc. (1520 E. Barham Drive, 0.117 mile northeast), reported a release of an unspecified quantity of gasoline to soil on September 22, 1986, generating CSDDEH case no. H02245-001. The case was reported closed as of September 22, 1986. Based on impacts to soil only, its location hydrologically cross-gradient from the subject property, and its closed case status, this listing is not considered to be an environmental concern to the subject property.

Praxair Distribution (2250 Myers Avenue, 0.122 mile east-northeast), reported a release of an unspecified quantity of an unspecified substance to soil and groundwater on August 24, 1993, generating CSDDEH case no. H33536-001. No other details were available for review. Based on its location hydrologically cross-gradient from the subject property, this listing is not considered to be an environmental concern to the subject property.

Spills, Leaks, Investigations, and Cleanups (SLIC) sites – Six listings (some duplicated) were reported within a one-half mile radius of the subject property. Of the 6 listings, five of the listings were located further than one eighth mile from the subject property, have a closed case status, and/or are located hydrologically down to cross-gradient from the subject property; and therefore, are not considered a concern to the subject property. The remaining listing, **Manchester Feeds Inc.** (1520 E. Barham Drive, 0.117 mile northeast), reported a release of an unspecified quantity of gasoline to soil on September 22, 1986, generating CSDDEH case no. H02245-001. The case was reported closed as of September 22, 1986. This site was dual listed on the LUST database and was discussed above. Based on impacts to soil only, its location hydrologically cross-gradient from the subject property, and its closed case status, this listing is not considered to be an environmental concern to the subject property.

State and tribal registered storage tank (UST) lists – One listing was reported within a one-quarter mile radius of the subject property. The listing is located greater than one-eighth mile of the subject property and is not dual-listed on the LUST database, therefore; this listing does not represent an environmental concern for the subject property.

Above-ground storage tank (ASTs) lists – One listing was reported within a one-quarter mile radius of the subject property. **Par Electrical Contractors, Inc.** (525 Corporate Drive, 0.062 mile east), was reported as maintaining one (1) AST with a capacity of under 1,500-gallons. No other details were provided in the listing. The site was not listed with a release on the LUST database or as having a documented release, and is located hydrologically cross-gradient from the subject property, and therefore, is not considered to be an environmental concern to the subject property.

State and Tribal voluntary cleanup sites – No listings were reported within a one-half mile radius of the subject property.

State and Tribal Brownfields sites – No listings were reported within a one-half mile radius of the subject property.

Local Brownfield lists – No listings were reported within a one-half mile radius of the subject property.

Local Lists of Landfill / Solid Waste Disposal Sites – No listings were reported within a one-half mile radius of the subject property.

Local Lists of Hazardous Waste/Contaminated Sites – No listings were reported within a one mile radius of the subject property.

Local Lists of Registered Storage Tanks (CA FID UST) – No listings were reported within a one-quarter mile radius of the subject property.

Local Lists of Registered Storage Tanks (SWEEPS) – Eight listings (some duplicated) were reported within a one-quarter mile radius of the subject property. Of the eight listings, four of the listings were located further than one eighth mile from the subject property, have a closed case status, and/or are located hydrologically down to cross-gradient from the subject property; and therefore, are not considered a concern to the subject property.

In regards to the four remaining listings located within a one-eighth mile radius of the subject property, the following details each of the listings:

Normans Auto Parts (2444 Barham Drive, 0.040 mile north-northeast), previously maintained one 1000-gallon leaded gasoline UST, which was removed in 1986. No other details were provided in the database report. Operating a UST is not generally rationale for environmental concern, unless a release has occurred at the site. The site was not listed with a release on the LUST database or as having a documented release, and is located hydrologically down-gradient from the subject property; and therefore, is not considered to be an environmental concern to the subject property.

John's Automotive (2235 Barham Drive, 0.110 mile northeast), previously maintained one 150-gallon waste oil UST, which was removed in 1998. No other details were provided in the database report. Operating a UST is not generally rationale for environmental concern, unless a release has occurred at the site. The site was not listed with a release on the LUST database or as having a documented release, and is located hydrologically down-gradient from the subject property; and therefore, is not considered to be an environmental concern to the subject property.

The remaining two listings; **Pacific Handrail & Fence Co.**, also listed as **Compton Plaster Co Inc.** (1312 Barham Drive, 0.115 mile north) and **Manchester Feeds Inc.** (1520 E. Barham Drive, 0.117 mile northeast), were identified in the SWEEPS database, and are discussed above under **Section 3.3.2 State and Regional Sources - San Diego County Site Assessment and Mitigation (SAM) database.**

Historical UST – Seven listings (some duplicated) were reported within a one-quarter mile radius of the subject property. Of these listings, one listing; **Compton Plaster Co Inc.**, also listed as **Pacific Handrail & Fence Co.** (1312 Barham Drive, 0.115 mile north), is located within a one-eighth mile radius of the subject property, and is discussed above under **Section 3.3.2 State and Regional Sources - San Diego County Site Assessment and Mitigation (SAM) database.**

Local Land Records (DEED) – One listing was reported within a one-half mile radius of the subject property. The listing is located greater than one-eighth mile of the subject property and is located hydrologically down-gradient from the subject property, therefore; this listing does not represent an environmental concern for the subject property.

Records of Emergency Release Reports – No listings were reported for the subject property.

RCRA Non-GEN – Three listings were reported within a one-quarter mile radius of the subject property. Of these listings, two listings; **Ingenium Group LLC** (893 Ames Avenue, 0.092 mile northeast) and **HD Supply Waterworks**, also listed as **US Filter Distribution** (665 Oppen Street, 0.100 mile east-northeast), are located within a one-eighth mile radius of the subject property, and are listed as handlers/transporters of RCRA hazardous waste. No violations were reported for either listing. Based the location of both listing hydrologically cross-gradient from the subject property, and lack of reported violations, these listings do not represent an environmental concern to the subject property.

Drycleaners – One listing was reported within a one-quarter mile radius of the subject property. The listing is located greater than one-eighth mile of the subject property and is not included on the LUST database as having a release, therefore; this listing does not represent an environmental concern for the subject property.

HWT database – One listing was reported within a one-quarter mile radius of the subject property. The listing is located greater than one-eighth mile of the subject property and is not included on the LUST database as having a release, therefore; this listing does not represent an environmental concern for the subject property.

Historical Cortese database – Six listings were reported within a one-half mile radius of the subject property. Of these listings, one listing; **Compton Plaster Co Inc.**, also listed as **Pacific Handrail & Fence Co.** (1312 Barham Drive, 0.115 mile north), is located within a one-eighth mile radius of the subject property, and is discussed above under **Section 3.3.2 State and Regional Sources - San Diego County Site Assessment and Mitigation (SAM) database.**

Notify 65 – One listing was reported within a one mile radius of the subject property. The listing is located greater than one-eighth mile of the subject property, is hydrologically cross-gradient from the subject property, and is not included on the LUST database as having a release, therefore; this listing does not represent an environmental concern for the subject property.

EDR US Historical Auto Station list – Four listings were reported within a one-eighth mile radius of the subject property. None of the listings are included on the LUST database as having a release, and/or are located hydrologically down to cross-gradient from the subject property, therefore; these listings do not represent an environmental concern for the subject property.

EDR US Historical Cleaners – One listing was reported within a one-eighth mile radius of the subject property and is not included on the LUST database as having a release, and is located hydrologically down gradient from the subject property, therefore; this listing does not represent an environmental concern for the subject property.

Exclusive Recovered Government Archives – No listings were reported for the subject property.

Orphan Summary - The EDR® database search report lists a number of sites identified as “orphans.” EDR was unable to confirm the physical locations of these sites relative to the subject property or to assess whether they were located within the designated search radii. EEI attempted to locate these “orphan” sites, to the extent possible, using various maps and our knowledge of the site area. Any of the “orphan” sites determined to be within the designated search radii were included in our evaluation of the various listed sites which may have a potential to result in a recognized environmental condition relative to the subject property.

3.4 Regulatory Agency Review

3.4.1 City of San Marcos Fire Department

EEI contacted the City of San Marcos Fire Department for information pertaining to hazardous waste releases, spills, incident reports, and/or inspection reports for the subject property. According to staff, the City does not hold records related to hazardous releases, spills, or UST permits and referred EEI to the County of San Diego Department of Environmental Health (see **Section 3.4.2**). A search by personnel for incident or inspection reports related to the subject property revealed no records on file.

3.4.2 City of Escondido Fire Department

EEI contacted the City of Escondido Fire Department concerning any permit, inspection, UST, or cleanup information available for the subject property. Personnel from the department indicated that all records regarding hazardous materials and USTs are held with the County Certified Unified Program Agency (CUPA), which is the County of San Diego Department of Environmental Health Hazardous Materials Division (see **Section 3.4.3**).

3.4.3 County of San Diego Department of Environmental Health

EEI contacted the County of San Diego Department of Environmental Health (CSDDEH) concerning any permit, inspection, UST, or cleanup information available for the subject property. According to Mr. Edwin C. Andrus, Office Support Specialist, no records were on file for the subject property.

3.4.4 Department of Toxic Substances Control

EEI reviewed the California Department of Toxic Substances Control (DTSC, 2017) online database EnviroStor, which provides records on: Federal Superfund sites (National Priority List); State Response, including Military Facilities and State Superfund; Voluntary Cleanup; and School sites. Neither the subject property nor adjacent property was listed on any of the EnviroStor database. Based on the results of our database review and related information, interviews with DTSC agency officials were not performed.

3.4.5 State Water Resources Control Board

EEI reviewed the State Water Quality Control Board (SWRCB, 2017) online database GeoTracker, which provides records on LUSTs and Spills, Leaks, Investigation and Cleanup (SLIC) sites. Neither the subject property nor adjacent property was listed on the GeoTracker database. Based on the results of our database review and related information, interviews with SWRCB officials were not performed.

One nearby site, identified as **Hebdon Electronics Site (Former)** (655 Oppen Street, 0.127 mile east-northeast), is located cross-gradient from the subject property and reported a release of 1,4 Dioxane, Trichloroethylene (TCE), and other volatile organic compounds (VOCs) to groundwater on January 2, 1994, generating San Diego Regional Water Quality Control Board (SDRWQCB) case no. 2090064. Activities at the site included the manufacture of circuit boards (1981 to 1991), printed circuit boards; including tin-lead plating, solder fusing, copper plating, nickel and gold plating, spent nickel/tin/lead/anode stripping, copper solution deplating using an alkyl acetophenone oxime in kerosene matrix, and various etching activities. Groundwater monitoring has been conducted at the site since first quarter 2005, with most recent groundwater monitoring conducted during May and June 2016 by Compliance Monitoring Services (CMS). A review of CMS' 2016 report indicated that groundwater flow is generally to

the north-northwest, and the site's monitoring wells located near its western boundary all reported concentrations of contaminants of concern below laboratory detection levels (CMS, 2016). Based on the active monitoring of the site by the appropriate regulatory agency, the contaminant plume being defined to the west, and the site's cross-gradient location, Hebdon Electronics Site (Former) is not considered to be an environmental concern to the subject property.

3.4.6 Review of Division of Oil, Gas and Geothermal Resources Files

Oil and gas wells were not observed on the subject property during our site reconnaissance. A review of the California Division of Oil, Gas, and Geothermal Resources Website for oil and gas fields in California and Alaska (CDOGGR, 2017) indicated no petroleum exploration or production has occurred on or immediately adjacent to the property (Township 12S, Range 02W, Section 18).

3.4.7 National Pipeline Mapping System

EEI reviewed the National Pipeline Mapping System (NPMS, 2017) public viewer website for gas transmission pipelines and hazardous liquid trunklines on or close to the subject property. According to the information reviewed, no pipelines are located on or adjacent to the subject property (Township 12S, Range 02W, Section 18).

3.5 Interview with Current Property Owner

EEI contacted the property owner representative, Mr. Alex Luce, ORIX Real Estate Americas, for information regarding the subject property. Information provided by Mr. Luce is documented in the following sections.

3.5.1 Past or Present Uses Indicating Environmental Concern

Mr. Luce stated that the subject property is currently vacant land. Mr. Luce stated that he is unaware of past or present uses indicating environmental concern.

3.5.2 Environmental Liens or Governmental Notification

Mr. Luce stated that he was not aware of any environmental liens or governmental notification relating to past or recurrent violations of environmental laws with respect to the subject property.

3.5.3 Presence of Hazardous Substances or Environmental Violations

Mr. Luce stated that he is not aware of the presence of hazardous substances or environmental violations associated with the subject property.

3.5.4 Previous Assessments

Mr. Luce stated that he is not aware of any previous assessments conducted at the subject property.

3.5.5 Legal Proceedings

Mr. Luce stated that he is not aware of any legal proceedings related to a contamination issue at the subject property.

3.6 User Specific Information

Pursuant to ASTM E1527-13, EEI provided a Phase I ESA User Specific Questionnaire to the “user” (the person on whose behalf the Phase I ESA is being conducted), Mr. Greg Waite, client representative. The User Specific Information provided by Mr. Greg Waite is documented below. A list of the user specific questions (per ASTM E1527-13) with associated responses is included in **Appendix E**.

3.6.1 Environmental Liens or Activity and Use Limitations

Mr. Waite stated that he is unaware of any environmental liens or activity and use limitations (AULs) in association with the subject property. To supplement this information, the Client provided EEI with a PTR prepared by Chicago Title Company, dated May 16, 2017. A review of the PTR report did not indicate the presence of any environmental liens or AULs associated with the subject property.

3.6.2 Specialized Knowledge

Mr. Waite stated that he has no specialized knowledge or experience related to the property or nearby properties (i.e., knowledge of the chemicals or processes used by a type of business).

3.6.3 Valuation Reduction for Environmental Issues

Mr. Waite stated that the purchase price adequately reflects the fair market value of the subject property.

3.6.4 Presence or Likely Presence of Contamination

Mr. Waite stated that he was not aware of any environmental issues related to the subject property.

3.6.5 Other

Mr. Waite stated that the type of transaction is a purchase and that the Phase I ESA is necessary for due diligence purposes.

3.7 Other Environmental Issues

3.7.1 Asbestos-Containing Materials

Asbestos, a natural fiber used in the manufacturing of a number of different building materials, has been identified as a human carcinogen. Most friable (i.e., easily broken or crushed) Asbestos-Containing Materials (ACM) were banned in building materials by 1978. By 1989, most major manufacturers had voluntarily removed non-friable ACM (i.e., flooring, roofing, and mastics/sealants) from the market. These materials, however, were not banned completely.

In October 1995, the Federal Occupational Safety and Health Administration (OSHA) redefined the manner by which building materials are classified in regards to asbestos and the also the way these materials are to be handled. Under this ruling, “thermal system insulation and sprayed-on or troweled on or otherwise applied surfacing materials” applied before 1980 are considered presumed asbestos containing materials (PACM). Other building materials such as “floor or ceiling tiles, siding, roofing, transite panels” (i.e., non-friable) are also considered PACM unless tested.

The subject property is currently undeveloped. Therefore, the presence of Asbestos-Containing Materials is not anticipated.

3.7.2 Lead-Based Paint

Lead-Based Paint (LBP) has been identified by Occupational Safety and Health Administration (OSHA), the United States Environmental Protection Agency (U.S. EPA) and the Department of Housing and Urban Development (HUD) as being a potential health risk to humans, particularly children, based on its effects to the central nervous system, kidneys, and bloodstream. The risk of Lead-Based Paint has been classified by HUD based upon the age and condition of the painted surface.

The subject property is currently undeveloped. Therefore, the presence of Lead-Based Paint does not appear to be likely.

3.7.3 Radon

Radon is a radioactive gas which has been identified as a human carcinogen. Radon gas is typically associated with fine-grained rock and soil, and results from the radioactive decay of radium. The U.S. EPA recommends that homeowners in areas with radon screening levels greater than 4 Picocuries per liter (pCi/L) conduct mitigation of radon gas to reduce exposure.

Sections 307 and 309 of the Indoor Radon Abatement Act of 1988 (IRAA) directed the U.S. EPA to list and identify areas of the U.S. with the potential for elevated indoor radon levels. U.S. EPA’s Map of Radon Zones (EPA-402-R-93-071) assigns each of the 3,141 counties in the U.S. to one of three zones based on radon potential:

- Zone 1 counties have a predicted average indoor radon screening level greater than 4 pCi/L.
- Zone 2 counties have a predicted average indoor radon screening level between 2 and 4 pCi/L.
- Zone 3 counties have a predicted average indoor radon screening level less than 2 pCi/L.

Based on such factors as indoor radon measurements, geology, aerial radioactivity, and soil permeability; the U.S. EPA has identified San Diego County as Zone 3 (i.e., low potential for radon gas). EEI does not consider radon as a significant environmental concern at this time.

4.0 SITE RECONNAISSANCE

4.1 Purpose

The purpose of our site reconnaissance was to physically observe the subject property, site structures, and adjoining properties for conditions indicating an existing release, past release, or threatened release of any hazardous substances or petroleum products into structures on the property, or into soil and/or groundwater beneath the property. This would include any evidence of contamination, distressed vegetation, petroleum-hydrocarbon surface staining, waste drums, USTs, ASTs, illegal dumping, or improper waste storage/handling. Detailed information pertaining to our site reconnaissance is provided in the following text.

4.2 Subject Property

On June 28, 2017, EEI personnel conducted a site reconnaissance to visually observe the subject property and adjoining properties for conditions indicating an environmental concern. Visual conditions present during the site reconnaissance are documented in the Photographic Log (**Appendix F**), and summarized in **Table 2**.

The subject property is located south of Barham Drive and west of the intersection of Myers Avenue and Corporate Drive, in City of San Marcos and the City of Escondido, San Diego County, California (**Figure 2**). The property is comprised of approximately 19.3-acres of undeveloped land, a portion of which was formerly used for agricultural purposes. The property encompasses four parcels identified by Assessor's Parcel Numbers (APNs) 228-312-05-00, -06-00, -09-00 and -10-00 (**Appendix B**). The two westernmost parcels, APNs 228-312-09-00 and -10-00 are located within the City of San Marcos, with APN 228-312-10-00 assigned the physical address 1223 Barham Drive. The two easternmost parcels, APNs 228-312-05-00 and -06-00, are located within the City of Escondido.

Access to the subject property was gained through an unimproved dirt driveway at the northernmost tip of the property; along Barham Drive. From there, EEI staff traversed the subject property by foot during the site reconnaissance. The subject property was bordered by a combination of chain link fencing, pre-built and retaining walls. The eastern perimeter along Meyers Avenue was open and unrestricted. The subject property is currently vacant land, with no structural development and minimal utility infrastructure.

Aboveground polyvinyl chloride (PVC) irrigation piping was observed within the area of the former orchard. Miscellaneous trash and debris was noted throughout the subject property in small quantities and with no specific area of accumulation. Three small areas of accumulation were observed by staff, generally located near the area of the former barn (western portion of APN 228-312-10-00), the former orchard area (northeastern portion of APN 228-312-10-00), and within the southeastern portion of the subject property. The observed materials included plastic bags and bottles, glass, cardboard, clothing, a mattress, and other similar items. No indication of a potential environmental concern was noted and the trash and debris does not appear to require further investigation at this time.

In addition to the aforementioned debris, Staff observed within the southwestern region of APN 228-312-05-00 one small pile, measuring approximately three feet in height and approximately ten feet in length, which consisted primarily of concrete and asphalt rubble. Also included in the pile were small amounts of rock, cinder blocks and soil. Thick vegetation surrounded the stockpile, and no evidence of surficial staining or imported fill was indicated by Staff's observations. No indication of a potential environmental concern was noted and the rubble pile does not appear to require further investigation at this time.

A water supply well was observed within the northern-most portion of the subject property (APN 228-312-09-00), just south of Barham Drive. The well was situated on a concrete pad, with electrical connected to a nearby power pole. The well and piping appeared in generally poor condition, with rusting and apparent weathering. Adjacent to the well was a small plastic container with approximately two gallons in capacity that appeared to be two-thirds full with used motor oil, likely from periodic maintenance of the pump associated with the groundwater supply well. The container appeared weathered with some crazing, but no indication of leakage. No evidence of surficial staining, noxious odors, or misuse of the system was observed by EEI Staff. The presence of the groundwater well does not represent an environmental concern to the subject property.

A series of high voltage overhead power lines, traversing in a general north-south direction, was observed along the western region of the property. No pole-mounted electrical transformers were observed on the power lines. Two (2) SDG&E electrical vaults were located along the eastern perimeter of the property, along Meyers Avenue. No other utility infrastructure was observed by staff.

No evidence of contamination, distressed vegetation, petroleum-hydrocarbon surface staining, waste drums, USTs, ASTs, or improper waste storage/handling was noted during our site reconnaissance.

TABLE 2 Summary of Site Reconnaissance		
Item	Concerns	Comments
General Housekeeping	No	Miscellaneous windblown and dumped debris, consisting of mainly household items, were observed scattered throughout the property. No items of environmental concern were observed in any of these areas.
Surface Spills	No	No concerns observed.
Stained Surfaces	No	No concerns observed.
Fill Materials	No	A small rubble pile, containing mainly concrete and asphalt rubble, was observed on the southwestern region of APN 228-312-05-00. Thick vegetation surrounded the stockpile, and no evidence of surficial staining or imported fill was indicated by Staff's observations. The presence of the small rubble pile does not represent an environmental concern to the subject property.
Pits/Ponds/Lagoons	No	No concerns observed.
Surface Impoundments	No	No concerns observed.
ASTs/USTs	No	No concerns observed.
Distressed Vegetation	No	No concerns observed.
Wetlands	No	No concerns observed.
Electrical Substations	No	No concerns observed.

TABLE 2 Summary of Site Reconnaissance		
Item	Concerns	Comments
Areas of Dumping	No	Trash and debris was noted throughout the subject property in small quantities and with no specific area of accumulation. The observed materials included plastic bags and bottles, clothing, a mattress, cardboard, and other similar items. No environmental concern was noted.
Transformers	No	No concerns observed.
Waste/Scrap Storage	No	Adjacent to the onsite groundwater supply well was a small plastic container, approximately 2 gallons in capacity, and approximately two-thirds full with what appeared to be used motor oil. The container also appeared weathered with crazing, but no indication of leakage. No evidence of surficial staining or noxious odors was observed in the surrounding area.
Chemical Use/Storage	No	No concerns observed.

4.3 Adjacent Properties

EEI conducted a visual reconnaissance of the adjoining neighborhoods (to the extent practical) to evaluate the potential for offsite impacts that may affect the subject property. These include evidence of chemical storage or usage, surface staining or leakage, distressed vegetation, or evidence of illegal dumping.

The subject property is located in a mixed-use area consisting of residential and commercial development. To the north, the subject property is bound by a mix of mobile home residential development, RV storage, and Barham Drive, with State Highway 78 beyond. To the west, the subject property is bound by mobile home residential development. To the east, the subject property is bound by commercial development along Meyers Avenue, and to the south, the subject property is bound by commercial development along Corporate Drive and sparse residential development to the southwest.

Adjacent properties were not identified as having environmental related issues on any of the databases researched, and are not considered as an environmental concern at this time. No service stations, dry cleaners, were identified in the immediate vicinity of the subject property.

5.0 VAPOR ENCROACHMENT SCREEN

ASTM Standard E2600-10 Standard Guide for Vapor Encroachment Screening (VES) on Property Involved in Real Estate Transactions was used as guidance for conducting a VES for the subject property. The purpose of the screening is to determine whether a Vapor Encroachment Condition (VEC) exists from chemicals of concern (COC) that may migrate as vapors onto a property as a result of contaminated soil and groundwater on or near the property.

The screening involves a two-tiered approach to assessing VEC risk as described in the following text. The VES process includes a review of site conditions (e.g., aerial photographs, city directories, and environmental database information), which is information typically collected during a Phase I ESA, user provided information, and in some instances the use of a third-party vapor encroachment application. The following sections describe the VES performed on the property.

5.1 Site Conditions

The elevation of the subject property ranges from approximately 812 feet amsl at the southwestern portions down to roughly 700 feet amsl on the northeastern portions of the property. Based on overall topography, the subject property is generally of moderate relief, with surface drainage trending towards the northeast.

Soils beneath the subject property and vicinity have been identified by the United States Department of Agriculture – Natural Resources Conservation Service, Web Soil Survey as a mix of loams of the Vista Series and Fallbrook Series, ranging from 2 to 15 percent slopes (USDA, 2017). The Vista Series consist of shallow, well drained soils that are residuum weathered from granodiorite and quartz diorite. The Fallbrook Series consists of well drained soils are residuum weathered from granodiorite. Vista and Fallbrook soils are on hills and have slopes of 5 to 15 percent, and 2 to 5 percent, respectively. These soils have low to medium runoff and high to moderately high permeability, respectively.

EEI reviewed the California Department of Water Resources, Water Data Library website (WDL, 2017) for additional information pertaining to water and water supply wells on or close to the subject property. According to the website, there are no water supply wells located on or in the immediate vicinity of the subject property. The closest water well (State Well No. 12S02W15C001S) is located approximately 2.8 miles to the east-northeast of the subject property and was last gaged on June 16, 1987. At that time ground surface to water surface was 13.24 feet bgs.

Additional data regarding groundwater was obtained from the SWRCB, online GeoTracker website for the nearest site with available data; the **Former Hebdon Electronics Site**, located at 655 Oppen Street, approximately 0.11 mile east of the subject property. EEI reviewed a Groundwater Monitoring Report for an event conducted at the site between May 31, 2016 and June 6, 2016 by Compliance Monitoring Services. Reported groundwater depths ranged from approximately 3.28 feet BTOC to 14.30 feet BTOC. Data indicated that local groundwater flow direction was reported towards the north-northwest.

5.2 User Provided Information

To assist EEI in the completion of the VES, Mr. Waite, client representative, completed a Vapor Encroachment Screen - User Questionnaire (**Appendix G**). The questionnaire provided basic information regarding the use, condition, and proposed development of the subject property.

According to Mr. Waite, the subject property type is industrial land, and that an industrial and possible residential development is proposed for the subject property. According to Mr. Waite, he is not aware of any reported instances of gas stations, cleaners, storage tanks, odors, chemicals, or health concerns reported on the property.

5.3 Tier 1 Screening – Search Distance Test/Chemicals of Concern

A Tier 1 Screening includes the search distance test that involves a review of the regulatory database report and available historical records obtained during the Phase I ESA process to make a determination if any *known or suspect potentially contaminated* properties exist within the Area of Concern (AOC). High risk sites are typically current and former gas stations, former and current dry cleaners, manufactured gas plants, and industrial sites (Brownfields). The AOC is defined as any up gradient sites within the ASTM E1527-13 standard search distances and any cross or down gradient sites within one-third (0.3) mile for solvents and petroleum products.

If the contamination at the known or potentially contaminated sites within the AOC consists of COCs, then a Vapor Encroachment Condition (VEC) exists, and a Tier 2 Screening evaluation is recommended. If no known or potentially contaminated sites with COCs exist within the AOC, no further inquiry is necessary.

Based on EEI's Tier 1 Screening evaluation, the following site was identified within the AOC that was considered to pose a VEC at the subject property. A summary of the sites is provided below.

1. **Hebdon Electronics Site (Former)** (655 Oppen Street, 0.127 mile east-northeast), is located topographically and hydrologically cross-gradient from the subject property and reported a release of 1,4 Dioxane, Trichloroethylene (TCE), and other volatile organic compounds (VOCs) to groundwater on January 2, 1994. Residual soil and groundwater impacts remain beneath the site. A Tier 2 screening was performed on this site, which is described below.

5.4 Tier 2 Screening – Non-invasive Data Collection and Plume Test

Based on the results of our Tier 1 Screening evaluation, a Tier 2 Screening, or collection of non-invasive data and Plume Test was conducted. The Plume Test assesses whether or not documented soil and groundwater contamination is close enough to the subject property to result in a VEC. There are two parts to the plume test:

1. Critical Distance Determination - Determine the distance from the subject property to edge of plume in any direction (vertical, horizontal, lateral).
2. VEC exists if a plume of volatile organic compounds (VOCs), semi-volatile organic compounds (S-VOCs,) or Volatile Inorganic Compounds or free-phase petroleum product accumulating above the water table is located within 100 feet of the subject property, or if a plume of dissolved volatile petroleum hydrocarbons is located within 30 feet of the property.

The **Hebdon Electronics Site (Former)** (655 Oppen Street), site is located approximately 0.127 mile east-northeast of the subject property. EEI reviewed the most recent groundwater monitoring data as part of the Tier 2 screening process. According to a Groundwater Monitoring Report – June 2016, prepared by CMS, groundwater flow underlying the site was predominantly to the north-northwest, and the three groundwater monitoring wells located near the site's western boundary had concentrations of contaminants of concern below laboratory detection levels.

Based on the information reviewed, **Hebdon Electronics Site (Former)** (655 Opper Street, 0.127 mile east-northeast), is listed as having a documented release that has impacted soil and groundwater. Residual contamination remains in soil and groundwater. However, the plume is located outside of the critical distance of 100 feet from the subject property, and the site is located cross-gradient from the subject property with respect to groundwater flow direction.

5.5 Findings of Vapor Encroachment Screening

Based on the results of the Tier 1 and Tier 2 screening, EEI concluded that a Vapor Encroachment Condition (VEC) can be ruled out for Hebdon Electronics Site (Former), because a VEC is unlikely to exist based on: 1) site-specific data regarding the location of the VOC contaminated soil and groundwater beneath the site (i.e. outside of the critical distance of 100 feet for VOC's); and 2) the cross-gradient location as it relates to groundwater flow direction.

6.0 LIMITED SOIL INVESTIGATION

6.1 Introduction

EEI performed a limited soil investigation to evaluate the subject property soils for agricultural chemical residues and obtain a general understanding of current soil conditions. The following sections discuss the soil sampling performed. **Figure 3** illustrates our sample locations, and **Table 3** summarizes the laboratory analytical data. Complete laboratory analytical reports and chain-of-custody documentation is provided in **Appendix H**.

There is no specific guidance regarding the testing and analysis of residual pesticides in near-surface soils at proposed residential development sites in San Diego County. Therefore, EEI relied principally on the Department of Toxic Substance Control's (DTSC) August 2008 "Interim Guidance for Sampling Agricultural Properties," combined with our experience gathered over the last two decades. The DTSC document provides guidance for sampling of former agricultural properties (undisturbed) where pesticides and/or fertilizers were presumably applied uniformly, for agricultural purposes, consistent with normal application practices.

The DTSC document was initially prepared for use in evaluating soil at proposed new school sites and existing schools undergoing expansion projects where the property was currently or previously used for agricultural activities, but has been expanded to provide a uniform and streamlined approach for evaluating agricultural properties.

EEI compared the detectable concentrations of chemicals of concern detected during this investigation to the California Office of Environmental Health Hazard Assessment (OEHHA, 2010); Table 1 Soil-Screening Numbers for a Residential Scenario.

6.2 Soil Sampling

On June 28, 2017, EEI collected soil samples at representative locations throughout the subject property, specifically within the general area of a former orchard (SB1 through SB5), a former shed area (SB6), and within the vicinity of former barn structure (SB7 through SB10). A total of 10 locations (identified as SB1-0.5' through SB10-0.5'), were sampled (**Figure 3**). Soil samples were collected at each location using a hand auger equipped with 3-inch diameter bucket at a depth of approximately 0.5 feet bgs.

Sample material was extracted using a gloved hand and placed in a laboratory supplied a 4-ounce glass jar. After sample collection, the top of the jar was sealed with a Teflon-lined plastic cap, and labeled with a unique number. The samples were stored in a chilled cooler, pending delivery, under Chain of Custody documentation, to SunStar Laboratories, Inc. located in Lake Forest, California.

A total of 10 discrete soil samples were collected and submitted for laboratory analytical testing. EEI instructed the laboratory to analyze each of the soil samples for Total Arsenic and Lead by United States Environmental Protection Agency (USEPA) Test Method 6010B and Organochlorine Pesticides (OCPs) by USEPA Test Method 8081A. **Table 3** summarizes soil sample results, while **Appendix H** contains complete laboratory analytical results. The following bulleted item summarizes the chemicals of concern detected:

- 4,4'-DDE (DDE) was detected in sample SB4-0.5' at 32 micrograms per kilogram ($\mu\text{g}/\text{kg}$), which is less than the OEHHA residential screening level of 1,600 $\mu\text{g}/\text{kg}$. No other soil samples detected DDE above the laboratory reporting limit (i.e., "non-detect").
- No other Organochlorine Pesticides (e.g., Dieldrin or DDT) was detected above the laboratory reporting limit (i.e., "non-detect").
- Total Lead was detected in samples SB1-0.5', SB2-0.5', SB5-0.5', SB6-0.5', SB8-0.5' and SB10-0.5' ranging at concentrations between 12 milligrams per kilogram (mg/kg) in sample SB2-0.5' to 21 mg/kg in sample SB6-0.5', which is less than the OEHHA soil screening number for a residential land use scenario of 80 mg/kg . No other soil samples detected Lead above the laboratory reporting limit (i.e., "non-detect").
- No concentrations of Arsenic were detected above the laboratory reporting limit (i.e., "non-detect").

The following **Table 3** summarizes soil sample results, while **Appendix H** contains complete laboratory analytical results.

TABLE 3 Soil Sample Results			
Sample ID	Date Sampled	EPA 6010B	EPA 8081A
		Arsenic (As) + Lead (Pb)	OCPs
		(reported as mg/kg)	(reported as $\mu\text{g}/\text{kg}$)
SB1-0.5'	6/28/2017	Lead – 14; Arsenic – ND	ND
SB2-0.5'	6/28/2017	Lead – 12; Arsenic – ND	ND
SB3-0.5'	6/28/2017	ND	ND
SB4-0.5'	6/28/2017	ND	4,4'-DDE - 32; All other samples ND.
SB5-0.5'	6/28/2017	Lead – 14; Arsenic – ND	ND
SB6-0.5'	6/28/2017	Lead – 21; Arsenic – ND	ND
SB7-0.5'	6/28/2017	ND	ND

TABLE 3 Soil Sample Results			
Sample ID	Date Sampled	EPA 6010B	EPA 8081A
		Arsenic (As) + Lead (Pb)	OCPs
		(reported as mg/kg)	(reported as µg/kg)
SB8-0.5'	6/28/2017	Lead – 16; Arsenic – ND	ND
SB9-0.5'	6/28/2017	ND	ND
SB10-0.5'	6/28/2017	Lead – 17; Arsenic – ND	ND
Laboratory Reporting Limit		3.0-5.0	5.0-200
OEHHA Residential Soil Screening Numbers		Lead - 80	4,4'-DDE - 1,600
bgs = below ground surface; OCPs = Organochlorine Pesticides; EPA = Environmental Protection Agency; ft = feet; ID = identification; mg/kg = milligrams per kilogram; µg/kg = micrograms per kilogram. NOTE: only chemicals of concern are shown; complete laboratory analytical results are provided as a report attachment. Residential Soil Screening Numbers = Office of Environmental Health Hazard Assessment, Risk Assessment Soil and Soil Gas, dated 9/23/10. ND = less than the laboratory reporting limit.			

7.0 FINDINGS AND OPINIONS

Based on the information obtained in this ESA, EEI has the following findings and opinions:

- *Known or suspected RECs* – are defined by the ASTM Standard Practice E 1527-13 as the presence or likely presence of any hazardous substances or petroleum products in, on, or at a property: (1) due to any release to the environment; (2) under conditions indicative of a release to the environment; or (3) under conditions that pose a material threat of a future release to the environment.

This assessment has revealed no evidence of *known or suspected RECs* in connection with the subject property.

- *Controlled RECs (CRECs)* – are defined by the ASTM Standard Practice E 1527-13 as a REC resulting from a past release of hazardous substances or petroleum products that has been addressed to the satisfaction of the applicable regulatory authority (e.g., as evidenced by the issuance of a NFA letter or equivalent, or meeting risk-based criteria established by regulatory authority), with hazardous substances or petroleum products allowed to remain in place subject to the implementation of required controls (e.g., property use restrictions, AULs, institutional controls, or engineering controls)

This assessment has revealed no evidence of *CRECs* in connection with the subject property.

- *Historical Recognized Environmental Conditions (HRECs)* – are defined by the ASTM Standard Practice E 1527-13 as a past release of any hazardous substances or petroleum products that has occurred in connection with the property and has been addressed to the satisfaction of the applicable regulatory authority or meeting unrestricted residential use criteria established by a regulatory authority, without subjecting the property to any required controls (e.g., property use restrictions, AULs, institutional controls, or engineering controls).

This assessment has revealed no evidence of *HRECs* in connection with the subject property.

- *De Minimis* Conditions – include environmental concerns identified which may warrant discussion but do not qualify as RECs, as defined by the ASTM Standard Practice E 1527-13.

The low-level concentrations of lead and DDE detected in select soil samples during our *Limited Soil Investigation*, and a partially filled plastic container of used motor oil located on-site and adjacent to a water supply well, are considered a *de minimis* condition in connection with the subject property. No further action appears to be warranted as it relates to the low-level detections in site soil. However, EEI recommends the container of used motor oil be properly disposed of at an offsite facility.

In addition, EEI provides the following comment:

- One concrete and asphalt rubble pile, and trash and debris piles were noted on the subject property. EEI recommends that these materials be removed and/or properly disposed of offsite, prior to future proposed site improvements.
- Based on the subject property's historical agricultural use, it is possible that buried/concealed/hidden agricultural by-products, both below and above ground may have existed or exists on the property. Any buried trash/debris, undocumented USTs or other waste encountered during future site improvements should be evaluated by an experienced environmental consultant prior to removal.
- EEI observed a groundwater supply well located within the northern portion of the subject property near Barham Road. If not planned for future use, the well should be abandoned according to County and State guidelines, prior to site improvements.
- Based on historical records, structures have been located on the central and southern portions of the site since approximately 1964. Although not observed during our site visit, there is potential for a sewage disposal system (s) to be located on the subject property. Although not a typical environmental concern, an onsite sewage system(s), if encountered during site improvements, should be properly abandoned following State and County Health Department guidelines.

8.0 DATA GAPS AND DEVIATIONS FROM ASTM PRACTICES

Section 3.2.20 (ASTM E1527-13) defines a data gap as “a lack or inability to obtain information required by the practice despite good faith efforts of the environmental professional to gather such information.”

8.1 Historical Data Gaps

Based on the information obtained during the course of this investigation, no historical data gaps were encountered.

8.2 Regulatory Data Gaps

Based on the information obtained during the course of this investigation, no regulatory data gaps were encountered.

8.3 Onsite Data Gaps

Based on the information obtained during the course of this investigation, no onsite data gaps were encountered.

8.4 Deviations from ASTM Practices

Section 12.10 (ASTM E1527-13), states that all deletions and deviations from this practice shall be listed individually and in detail, including Client imposed constraints, and all additions should be listed.

EEI believes that there are no exceptions to, or deletions from, the ASTM Designation E1527-13 Guidelines.

9.0 CONCLUSIONS

We have performed a Phase I Environmental Site Assessment in conformance with the scope and limitations of ASTM Practice E1527-13 on APNs 228-312-05-00, -06-00, -09-00 and -10-00, the *subject property*. Any exceptions to, or deletions from, this practice are described in **Section 8.0** of this report. This assessment has revealed no evidence of *recognized environmental conditions* in connection with the *subject property*.

10.0 REFERENCES

California Department of Toxic Substances (DTSC), Website (<http://www.envirostor.dtsc.ca.gov/public/>), EnviroStor database, accessed July 2017.

California Department of Water Resources, Water Data Library (WDL), Website (<http://www.water.ca.gov/waterdatalibrary/>), accessed July 2017.

California Division of Mines and Geology (CDMG), 1977, Recency and Character of Faulting Along the Elsinore Fault Zone in Southern Riverside County, California, Special Report 131, Plate 1.

California Division of Mines and Geology (CDMG), 2002 California Geological Survey, California Geomorphic Provinces Note 36, Electronic Copy, Revised December 2002.

California Division of Oil, Gas, and Geothermal Resources (CDOGGR) website, www.consrv.ca.gov, Oil and Gas Maps District 1, accessed July 2017.

California Regional Water Quality Control Board, San Diego Region (CRWQCB): "Water Quality Control Plan for the San Diego Basin (9)," dated September 8, 1994 (with amendments effective on or before May 17, 2016), California State Water Resources Control Board Publication.

Compliance Monitoring Services, 2016, Groundwater Monitoring Report – June 2016, Meyers/Opper Site (Former Hebdon Electronics Site), Escondido, CA 92021, dated August 29.

Federal Emergency Management Agency (FEMA) website, (www.fema.gov), accessed July 2017.

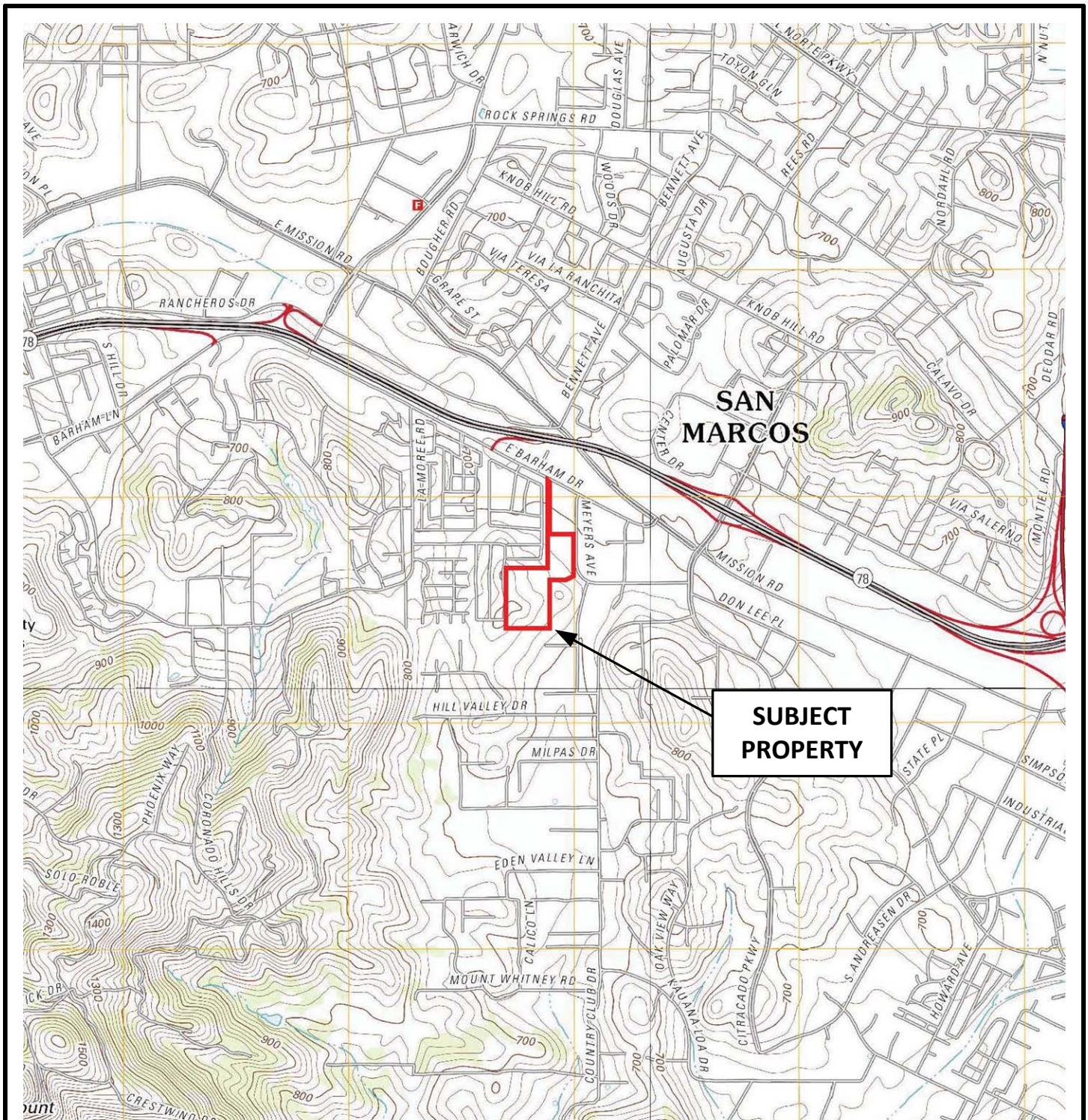
National Pipeline Mapping System (NPMS), Public Map Viewer Website, (<https://www.npms.phmsa.dot.gov/PublicViewer/>), accessed July 2017.

State Water Resources Control Board, Website, GeoTracker database, (<http://www.geotracker.swrcb.ca.gov/>), accessed July 2017.

United States Department of Agriculture (USDA), Natural Resources Conservation Center, Website, Web Soil Survey (<http://websoilsurvey.nrcs.usda.gov/app/WebSoilSurvey.aspx>), accessed July 2017.

United States Geological Survey (USGS), 2012, 7.5' Topographic Map, San Marcos, California Quadrangle.

FIGURES

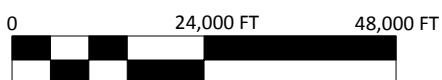


Map Source: USGS, San Marcos, California 7.5 Minute Quadrangle maps (USGS, 2012)

LEGEND



Approximate Scale: 1" = 24,000'



Note: All locations are approximate

SITE LOCATION MAP

INTEGRAL PARTNERS FUNDING, LLC
 APNs 228-312-05-00, -06-00, -09-00 and -10-00
 S of Barham Dr. and W of Myers Ave. and Corporate Dr.
 Cities of San Marcos and Escondido
 County of San Diego, California 92078/92029
 EEI Project IPF-72446.1
 Created July 2017



FIGURE 1



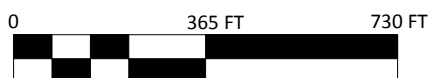
Map Source: Google Earth®, Image Date: November 8, 2016

LEGEND



Approximate Limits of Former Orchard

Scale: 1" = 365'



Note All Locations Are Approximate



AERIAL SITE MAP

INTEGRAL PARTNERS FUNDING, LLC
 APNs 228-312-05-00, -06-00, -09-00 and -10-00
 S of Barham Dr. and W of Myers Ave. and Corporate Dr.
 Cities of San Marcos and Escondido
 County of San Diego, California 92078/92029
 EEI Project IPF-72446.1
 Created July 2017



FIGURE 2



Map Source: Google Earth®, Image Date: November 8, 2016

LEGEND

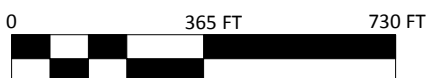


Approximate Limits of Former Orchard



Soil Sample Location

Scale: 1" = 365'



Note All Locations Are Approximate



SOIL SAMPLE LOCTATION MAP

INTEGRAL PARTNERS FUNDING, LLC

APNs 228-312-05-00, -06-00, -09-00 and -10-00
S of Barham Dr. and W of Myers Ave. and Corporate Dr.

Cities of San Marcos and Escondido

County of San Diego, California 92078/92029

EEl Project IPF-72446.1

Created July 2017



FIGURE 3

APPENDIX A
RESUME OF ENVIRONMENTAL PROFESSIONAL



BRIAN R. BRENNAN, M.Sc.
Senior Project Manager

SUMMARY

As a Senior Program Manager and Principal with EEI, Mr. Brennan has over 16 years of environmental consulting experience. Mr. Brennan has wide ranging experience managing and performing due diligence Phase I ESA; site investigations in soil, soil gas, ambient air, and groundwater; and remediation including both in-situ and ex-situ releases. Mr. Brennan directs and manages a team of staff and technicians that perform the majority of EEI's environmental investigation/remediation services. He is a technical expert for Phase I Environmental Site Assessments (ESAs) that comply with American Society for Testing and Materials (ASTM) Standards E1527-13 and is considered an Environmental Professional as defined by USEPA's All Appropriate Inquiry (AAI) requirements. He has managed and/or performed all aspects of Underground Storage Tank (UST), chlorinated solvent, pesticide, and heavy metal remediation with multiple regulatory agency leads. Mr. Brennan has also co-authored the preparation of Environmental Overview and Environmental Assessment documents per National Environmental Policy Act (NEPA) requirements, and is knowledgeable in Geographic Information Systems (GIS), Global Positioning Systems (GPS), and Computer Aided Drafting (CAD) software. Mr. Brennan provides sound Technical and Project Management skills, and is able to effectively communicate with client contacts and state/federal regulatory agency staff.

EDUCATION

Masters of Science, Environmental Engineering, National University, 2008
Bachelor of Arts, Geography – Environmental Analysis and Natural Resource Conservation, San Diego State University, 2000

REGISTRATIONS/CERTIFICATIONS

40-Hour Hazardous Waste Operations and Emergency Response (HAZWOPER) and Annual Refresher
AHERA Building Inspector
National Groundwater Association (NGWA)

PROFESSIONAL AFFILIATIONS

American Society of Civil Engineers (ASCE)
National Groundwater Association (NGWA)
Association of Environmental Professionals (AEP)
San Diego Environmental Professionals (SDEP)

REPRESENTATIVE PROJECTS

400-Acre Residential Development, Escondido, California: Performed and managed staff to investigate, delineate, mitigate, and document multiple historical releases associated with large-scale farming and mining operations at multiple locations.

Worked with client to coordinate multiple contractors during demolition and earth moving. Investigated, located, and properly abandoned multiple historical wells. Successfully remediated multiple sites and documented removals to enable full scale grading and development. Prepared all documentation working with development team and counsel.

Brownsfield Solvent Remediation, (South Central) Los Angeles, California: Conducted assessment working with Private developer and CRA in Los Angeles. Performed soil and soil gas investigations. Managed installation of SVE system; prepared monitoring and performance reports. Performed confirmation sampling and achieved closure.

Former Exide/GNB Battery Manufacturing Facility, City of Industry, CA: Evaluated Phase I/II ESA data on a former lead/acid battery facility. Conducted Phase II ESA soil sampling and implemented lead/acid impacted soil remediation activities under the supervision of a California Registered Geologist and County of Los Angeles Fire Department Local Oversight Agency, and obtained a No Further Action designation in an effort to prepare the site for commercial/industrial redevelopment.

Westminster-Springdale Properties, LLC, Westminster, California: Evaluated Phase I/II ESA data for an existing and operating dry cleaning facility. Conducted soil, soil gas, and groundwater sampling, evaluated investigation data and prepared technical reports under the supervision of a California Registered Geologist and Orange County Health Care Agency Local Oversight Program. Prepared and implemented a groundwater monitoring program to evaluate chlorinated solvent fate and transport in groundwater.

Deep Solvent Release, San Diego County: Primary technical manager; performed and managed technical duties to investigate and remediate deep (>150-feet) solvent release impacting soil gas, soil, groundwater at a Distribution facility. Drilled 200-foot deep (sonic) borings installed groundwater wells and SVE wells. Evaluated and upgraded existing SVE system to increase removals by a factor of 10. Authored technical reports; performed or managed DTSC-protocol monitoring.

San Manuel Band of Mission Indians (SMBMI), San Bernardino, California: Managed and co-authored the preparation of a Bureau of Indian Affairs (BIA) Environmental Assessment (per National Environmental Policy Act guidelines) for a 160.3-acre Fee-to-Trust Transfer (FTT) project which successfully expanded the SMBMI reservation.

600-Acre Residential Development, Valley Center, California: Performed and/or managed the due diligence for the acquisition of 30+ agricultural properties to assemble large land including numerous public right-of-ways. Prepared documentation package under strict County guidelines and achieved submittal approval with no changes. Investigated and delineated multiple potential releases of fuel, pesticides, and hydrocarbons. Prepared all required EIR-supporting hazmat documentation.

Free Product Fuel Remediation, San Diego/Ventura, California: Permitted and Installed Soil Vapor Extraction (SVE) systems to mitigate free product gasoline in soil and on groundwater at multiple locations. Conducted investigations, installed soil borings, monitoring and SVE wells, and sparge systems. Prepared investigation and monitoring reports. Trained and managed technicians and staff to maintain and operate systems. Performed health risk assessments (J&E Modeling) and submitted closure requests; achieved successful closure.

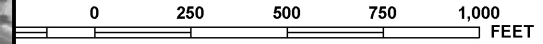
APPENDIX B
**ASSESSOR PARCEL MAP/
FIRM/ PRELIMINARY TITLE REPORT**



ance Program at 1-800-638-6620.



MAP SCALE 1" = 500'



NFIP

NATIONAL FLOOD INSURANCE PROGRAM

PANEL 0794G

FIRM

FLOOD INSURANCE RATE MAP
SAN DIEGO COUNTY,
CALIFORNIA
AND INCORPORATED AREAS

PANEL 794 OF 2375

(SEE MAP INDEX FOR FIRM PANEL LAYOUT)

CONTAINS:

COMMUNITY	NUMBER	PANEL	SUFFIX
ESCONDIDO, CITY OF	060290	0794	G
SAN DIEGO COUNTY	060284	0794	G
SAN MARCOS, CITY OF	060296	0794	G

Notice to User: The **Map Number** shown below should be used when placing map orders, the **Community Number** shown above should be used on insurance applications for the subject community.



MAP NUMBER
06073C0794G

MAP REVISED
MAY 16, 2012

Federal Emergency Management Agency

This is an official copy of a portion of the above referenced flood map. It was extracted using F-MIT On-Line. This map does not reflect changes or amendments which may have been made subsequent to the date on the title block. For the latest product information about National Flood Insurance Program flood maps check the FEMA Flood Map Store at www.msc.fema.gov



Issuing Policies of Chicago Title Insurance Company

ORDER NO.: **00057609-002-LB-SG4**

Escrow/Customer Phone: **(949) 724-3100**

Chicago Title Company
4041 MacArthur Blvd., Suite 400
Newport Beach, CA 92660
ATTN: Lorri Beasley
Email: beasleyl@ctt.com

Title Officer: **Susie George**
Title Officer Phone: **(949) 724-3117**
Title Officer Fax: **(949) 258-5237**
Title Officer Email: **CTCommercialtitleNewport@ctt.com**

PROPERTY: **19.3 ACRES - BARHAM ROAD, PARTIALLY SAN MARCOS AND ESCONDIDO, CA**

PRELIMINARY REPORT

*In response to the application for a policy of title insurance referenced herein, **Chicago Title Company** hereby reports that it is prepared to issue, or cause to be issued, as of the date hereof, a policy or policies of title insurance describing the land and the estate or interest therein hereinafter set forth, insuring against loss which may be sustained by reason of any defect, lien or encumbrance not shown or referred to as an exception herein or not excluded from coverage pursuant to the printed Schedules, Conditions and Stipulations or Conditions of said policy forms.*

The printed Exceptions and Exclusions from the coverage and Limitations on Covered Risks of said policy or policies are set forth in Attachment One. The policy to be issued may contain an arbitration clause. When the Amount of Insurance is less than that set forth in the arbitration clause, all arbitrable matters shall be arbitrated at the option of either the Company or the Insured as the exclusive remedy of the parties. Limitations on Covered Risks applicable to the CLTA and ALTA Homeowner's Policies of Title Insurance which establish a Deductible Amount and a Maximum Dollar Limit of Liability for certain coverages are also set forth in Attachment One. Copies of the policy forms should be read. They are available from the office which issued this report.

This report (and any supplements or amendments hereto) is issued solely for the purpose of facilitating the issuance of a policy of title insurance and no liability is assumed hereby. If it is desired that liability be assumed prior to the issuance of a policy of title insurance, a Binder or Commitment should be requested.

The policy(s) of title insurance to be issued hereunder will be policy(s) of Chicago Title Insurance Company, a Nebraska Corporation.

Please read the exceptions shown or referred to herein and the exceptions and exclusions set forth in Attachment One of this report carefully. The exceptions and exclusions are meant to provide you with notice of matters which are not covered under the terms of the title insurance policy and should be carefully considered.

It is important to note that this preliminary report is not a written representation as to the condition of title and may not list all liens, defects and encumbrances affecting title to the land.

Chicago Title Company

By: 
Authorized Signature



By: 
Randy Quirk, President
Attest: 
Michael Gravelle, Secretary



PRELIMINARY REPORT

EFFECTIVE DATE: **May 16, 2017 at 7:30 a.m.**

ORDER NO.: 00057609-002-LB-SG4

The form of policy or policies of title insurance contemplated by this report is:

ALTA Extended Owner's Policy (6-17-06)
ALTA Extended Loan Policy (6-17-06)

1. THE ESTATE OR INTEREST IN THE LAND HEREINAFTER DESCRIBED OR REFERRED TO COVERED BY THIS REPORT IS:

A Fee as to Parcel(s) A, B and D
Easement(s) more fully described below as to Parcel(s) C

2. TITLE TO SAID ESTATE OR INTEREST AT THE DATE HEREOF IS [VESTED IN:](#)

ORIX PACIFIC ESCONDIDO, LLC, a Delaware limited liability company, as to Parcel D and ORIX PACIFIC SAN MARCOS, LLC, a Delaware Limited Liability Company, as to Parcels A and B

3. THE LAND REFERRED TO IN THIS REPORT IS DESCRIBED AS FOLLOWS:

See Exhibit A attached hereto and made a part hereof.

EXHIBIT "A"

LEGAL DESCRIPTION

THE LAND REFERRED TO HEREIN BELOW IS SITUATED IN THE CITY OF PARTIALLY SAN MARCOS AND ESCONDIDO, IN THE COUNTY OF SAN DIEGO, STATE OF CALIFORNIA, AND IS DESCRIBED AS FOLLOWS:

PARCEL A:

ALL THAT PORTION OF LOT 5 AND LOT 7, IN SECTION 18, TOWNSHIP 12 SOUTH, RANGE 2 WEST, PARTLY IN THE CITY OF SAN MARCOS AND PARTLY IN THE UNINCORPORATED AREA OF THE COUNTY OF SAN DIEGO, STATE OF CALIFORNIA, BEING MORE PARTICULARLY DESCRIBED AS FOLLOWS:

COMMENCING AT THE MOST NORTHERLY CORNER OF LOT 5; THENCE ALONG THE NORTHEASTERLY BOUNDARY OF SAID LOT 5 SOUTH 62° 48' 00" EAST A DISTANCE OF 696.99 FEET TO THE TRUE POINT OF BEGINNING; THENCE SOUTH 00° 00' 50" WEST A DISTANCE OF 1245.93 FEET; THENCE NORTH 89° 59' 20" WEST A DISTANCE OF 620.00 FEET; THENCE SOUTH 00° 00' 50" WEST A DISTANCE OF 878.21 FEET; THENCE SOUTH 89° 59' 20" EAST A DISTANCE OF 660.00 FEET; THENCE NORTH 00° 00' 50" EAST A DISTANCE OF 2103.60 FEET TO A POINT ON SAID NORTHEASTERLY LINE OF LOT 5; THENCE NORTH 62° 48' 00" WEST A DISTANCE OF 44.97 FEET TO THE TRUE POINT OF BEGINNING.

EXCEPTING THAT PORTION LYING NORTHERLY OF THE FOLLOWING DESCRIBED LINE:

COMMENCING AT THE MOST NORTHERLY CORNER OF LOT 5; THENCE ALONG THE NORTHEASTERLY BOUNDARY OF SAID LOT 5 SOUTH 62° 48' 00" EAST A DISTANCE OF 741.96 FEET; THENCE SOUTH 00° 00' 50" WEST A DISTANCE OF 1390.60 FEET TO THE TRUE POINT OF BEGINNING; THENCE NORTH 89° 59' 20" WEST A DISTANCE OF 660.00 FEET TO THE END THEREOF.

SAID LEGAL DESCRIPTION IS PURSUANT TO THE CERTIFICATE OF COMPLIANCE AS EVIDENCED BY DOCUMENT RECORDED JANUARY 10, 2007 AS [INSTRUMENT NO. 2007-0019581 OF OFFICIAL RECORDS](#).

APN: 228-312-09-00

PARCEL B:

ALL THAT PORTION OF LOTS 5 AND 7, IN SECTION 18, TOWNSHIP 12 SOUTH, RANGE 2 WEST, PORTION LYING IN THE CITY OF SAN MARCOS AND A PORTION LYING IN THE UNINCORPORATED AREA OF THE COUNTY OF SAN DIEGO, STATE OF CALIFORNIA, ACCORDING TO THE OFFICIAL PLAT THEREOF, BEING MORE PARTICULARLY DESCRIBED AS FOLLOWS:

COMMENCING AT THE MOST NORTHERLY CORNER OF LOT 5; THENCE ALONG THE NORTHEASTERLY BOUNDARY OF SAID LOT 5 SOUTH 62° 48' 00" EAST A DISTANCE OF 696.99 FEET TO THE TRUE POINT OF BEGINNING; THENCE SOUTH 00° 00' 50" WEST A DISTANCE OF 1245.93 FEET; THENCE NORTH 89° 59' 20" WEST A DISTANCE OF 620.00 FEET; THENCE SOUTH 00° 00' 50" WEST A DISTANCE OF 878.21 FEET; THENCE SOUTH 89° 59' 20" EAST A DISTANCE OF 660.00 FEET; THENCE NORTH 00° 00' 50" EAST A DISTANCE OF 2103.60 FEET TO A POINT ON SAID NORTHEASTERLY LINE OF LOT 5; THENCE NORTH 62° 48' 00" WEST A DISTANCE OF 44.97 FEET TO THE TRUE POINT OF BEGINNING.

EXCEPTING THAT PORTION LYING SOUTHERLY OF THE FOLLOWING DESCRIBED LINE:

COMMENCING AT THE MOST NORTHERLY CORNER OF LOT 5; THENCE ALONG THE NORTHEASTERLY BOUNDARY OF SAID LOT 5 SOUTH 62° 48' 00" EAST A DISTANCE OF 741.96 FEET; THENCE SOUTH 00° 00' 50" WEST A DISTANCE OF 1390.60 FEET TO THE TRUE POINT OF BEGINNING; THENCE NORTH 89° 59' 20" WEST A DISTANCE OF 660.00 FEET TO THE END THEREOF.

EXHIBIT A
(Continued)

SAID LEGAL DESCRIPTION IS PURSUANT TO THE CONDITIONAL CERTIFICATE OF COMPLIANCE EVIDENCED BY DOCUMENT RECORDED FEBRUARY 2, 2007 AS [INSTRUMENT NO. 2007-0074634 OF OFFICIAL RECORDS](#).

APN: 228-312-10-00

PARCEL C:

A NONEXCLUSIVE EMERGENCY ACCESS EASEMENT OVER, ALONG AND ACROSS A PORTION OF PARCEL 3 OF [PARCEL NO. 9838](#), IN THE CITY OF ESCONDIDO, COUNTY OF SAN DIEGO, STATE OF CALIFORNIA RECORDED IN THE OFFICE OF THE COUNTY RECORDER FOR SAN DIEGO COUNTY ON MARCH 26, 1980 AS [FILE NO. 80-103462 OF OFFICIAL RECORDS](#), BEING MORE PARTICULARLY DESCRIBED AS FOLLOWS:

BEGINNING AT THE SOUTHEAST CORNER OF SAID PARCEL NO. 3, SAID POINT BEING ON A 330.00 FEET RADIUS CURVE CONCAVE EASTERLY, HAVING A RADIAL BEARING OF SOUTH 61° 06' 15" WEST TO SAID POINT BEING ON THE SOUTH WESTERLY RIGHT-OF-WAY LINE OF MEYERS AVENUE; THENCE NORTHERLY ALONG SAID RIGHT-OF-WAY LINE AN ARC DISTANCE OF 88.02 FEET THROUGH A CENTRAL ANGLE OF 15° 16' 55", SAID POINT HAVING A RADIAL BEARING OF SOUTH 76° 23' 10" WEST TO SAID POINT, SAID POINT BEING THE TRUE POINT OF BEGINNING; THENCE LEAVING SAID RIGHT-OF-WAY LINE NORTH 82° 12' 05" EAST A DISTANCE OF 27.11 FEET; THENCE WEST A DISTANCE OF 312.48 FEET TO A POINT ON THE EAST LINE OF SAID PARCEL NO. 3 SAID POINT BEARS NORTH 00° 01' 00" EAST, 153.77 FEET FROM THE SOUTH WEST CORNER OF SAID PARCEL NO. 3 TO SAID POINT; THENCE NORTH ALONG SAID WEST LINE NORTH 00° 01' 00" EAST A DISTANCE OF 30.00 FEET; THENCE LEAVING SAID WEST LINE EAST A DISTANCE OF 310.42 FEET; THENCE NORTH 82° 12' 05" EAST A DISTANCE OF 23.38 FEET TO A POINT ON THE SOUTHWESTERLY RIGHT-OF-WAY LINE OF SAID MEYERS AVENUE, SAID POINT BEING ON A 330.00 FEET RADIUS CURVE CONCAVE EASTERLY, HAVING A RADIAL BEARING OF SOUTH 81° 36' 17" WEST TO SAID POINT; THENCE SOUTHERLY ALONG SAID RIGHT-OF-WAY LINE AN ARC DISTANCE OF 30.06 FEET THROUGH A CENTRAL ANGLE OF 05°13'07" TO THE TRUE POINT OF BEGINNING.

PARCEL D:

PARCEL 3, OF [PARCEL MAP NO. 9838](#), IN THE CITY OF ESCONDIDO, COUNTY OF SAN DIEGO, STATE OF CALIFORNIA, FILED IN THE OFFICE OF THE COUNTY RECORDER OF SAN DIEGO COUNTY ON MARCH 26, 1980, AS [FILE NO. 80-103462 OF OFFICIAL RECORDS](#).

APN: 228-312-05-00 AND 228-312-06-00

EXCEPTIONS

AT THE DATE HEREOF, ITEMS TO BE CONSIDERED AND EXCEPTIONS TO COVERAGE IN ADDITION TO THE PRINTED EXCEPTIONS AND EXCLUSIONS IN SAID POLICY FORM WOULD BE AS FOLLOWS:

- A. Property taxes, which are a lien not yet due and payable, including any assessments collected with taxes to be levied for the fiscal year 2017-2018.
- B. Pending assessment for the District shown below:

District: Future Annexation Area of Community Facilities District No. 98-01 Improvement Area No. 1
Disclosed by: Assessment District Boundary
Recording Date: October 19, 2001
Recording No: Instrument No. [2001-0758505](#) of Official Records

When the Notice of Assessment is recorded in the public records, the assessment shall become a lien on said Land.

- C. Pending assessment for the District shown below:

District: Future Annexation Area of Community Facilities District No. 2001-01 of the San Marcos Fire Protection District
Disclosed by: Assessment District Boundary
Recording Date: October 19, 2001
Recording No: Instrument No. [2001-0758700](#) of Official Records

When the Notice of Assessment is recorded in the public records, the assessment shall become a lien on said Land.

and Recording Date: May 31, 2006
and Recording No: Instrument No. [2006-0383030](#) of Official Records

- D. The lien of supplemental or escaped assessments of property taxes, if any, made pursuant to the provisions of Chapter 3.5 (commencing with Section 75) or Part 2, Chapter 3, Articles 3 and 4, respectively, of the Revenue and Taxation Code of the State of California as a result of the transfer of title to the vestee named in Schedule A or as a result of changes in ownership or new construction occurring prior to Date of Policy.
1. Water rights, claims or title to water, whether or not disclosed by the public records.

THE FOLLOWING MATTERS AFFECT PARCELS A AND B:

2. Easement(s) for the purpose(s) shown below and rights incidental thereto, as granted in a document:

Granted To: San Diego Gas and Electric Company
Purpose: public utilities, ingress, egress
Recorded: [March 30, 1944 in Book 1655, Page 162 of Official Records](#)
Affects: The route thereof affects a portion of said land and is more fully described in said document.

3. Easement(s) for the purpose(s) shown below and rights incidental thereto, as granted in a document:

Granted To: San Diego Gas and Electric Company
Purpose: public utilities, ingress, egress
Recorded: [March 10, 1949 as Instrument No. 25309 of Torrens](#)
Affects: The route thereof affects a portion of said land and is more fully described in said document.

EXCEPTIONS
(Continued)

4. Easement(s) for the purpose(s) shown below and rights incidental thereto, as granted in a document:
- Granted To: San Diego Gas and Electric Company
Purpose: public utilities, ingress, egress
Recorded: [October 20, 1949 in Book 3358, Page 83 of Official Records](#)
Affects: The route thereof affects a portion of said land and is more fully described in said document.
5. Easement(s) for the purpose(s) shown below and rights incidental thereto, as granted in a document:
- Granted To: San Diego Gas and Electric Company
Purpose: public utilities, ingress, egress
Recorded: May 10, 1972 as Instrument No. [117567](#) of Official Records
Affects: The exact location and extent of said easement is not disclosed of record.
- The exact location and extent of said easement is not disclosed of record.
6. Easement(s) for the purpose(s) shown below and rights incidental thereto, as granted in a document:
- Granted To: San Diego Gas and Electric Company
Purpose: public utilities, ingress, egress
Recorded: May 10, 1972 as Instrument No. [117568](#) of Official Records
Affects: The exact location and extent of said easement is not disclosed of record.
- The exact location and extent of said easement is not disclosed of record.
7. Ordinance of the Rincon Del Diablo Municipal Water District determining the Benefited Area, and the proportionate share of the Cost Attributable to each Parcel of Land lying within the Benefited Area, in connection with the Barham Drive (Bennett-Myers) Facility recorded [November 29, 1984 as Instrument No. 1984-0445375 of Official Records](#).
8. Easement(s) for the purpose(s) shown below and rights incidental thereto, as granted in a document:
- Granted To: San Diego Gas and Electric Company
Purpose: public utilities, ingress, egress
Recorded: February 7, 1989 as Instrument No. [1989-066006](#) of Official Records
Affects: The route thereof affects a portion of said land and is more fully described in said document.
9. Matters contained in that certain document
- Entitled: Restrictive Covenant
Dated: March 29, 2005
Executed by: Orix Pacific Escondido, LLC and Sunrise Gardens at San Marcos
Recording Date: September 30, 2005
Recording No: Instrument No. [2005-0847511](#) of Official Records
- Reference is hereby made to said document for full particulars.

EXCEPTIONS
(Continued)

10. Matters contained in that certain document

Entitled: Grant of Easement
Dated: September 28, 2005
Executed by: Roger R. Pitts
Recording Date: September 30, 2005
Recording No: Instrument No. [2005-0847512](#) of Official Records

Reference is hereby made to said document for full particulars.

11. A certificate of compliance

Executed by: Sunrise Gardens at San Marcos, a California general partnership
Dated: February 1, 2007
Compliance No.: CC file 06-24, MF 1505
Recording Date: February 2, 2007
Recording No.: Instrument No. [2007-0074634](#) of Official Records
Affects: A portion of said land as more particularly described in said document.

12. Matters contained in that certain document

Entitled: Water Line, Sanitary Sewer and Drainage Easement Agreement
Dated: July 14, 2006
Executed by: Orix Pacific Escondido, LLC, a Delaware limited liability company and Sunrise Gardens at San Marcos, a California general partnership
Recording Date: February 6, 2007
Recording No: Instrument No. [2007-0084389](#) of Official Records

Reference is hereby made to said document for full particulars.

THE FOLLOWING MATTERS AFFECT PARCEL D:

13. Covenants, conditions and restrictions but omitting any covenants or restrictions, if any, including but not limited to those based upon race, color, religion, sex, sexual orientation, familial status, marital status, disability, handicap, national origin, citizenship, immigration status, primary language, ancestry, source of income, gender, gender identity, gender expression, medical condition or genetic information, as set forth in applicable state or federal laws, except to the extent that said covenant or restriction is permitted by applicable law, as set forth in the document

Recorded: [April 1, 1958 as Instrument No. 51554 in Book 7018, Page 147 of Official Records](#)

Said covenants, conditions and restrictions provide that a violation thereof shall not defeat the lien of any mortgage or deed of trust made in good faith and for value.

14. Easement(s) for the purpose(s) shown below and rights incidental thereto as delineated or as offered for dedication, on the map of said Parcel Map [9838](#);

Purpose: Tree planting
Affects: As shown on said Map
Recording No: [9838](#), of Parcel Maps

EXCEPTIONS
(Continued)

15. Easement(s) for the purpose(s) shown below and rights incidental thereto, as granted in a document:
- Granted To: City of Escondido, a municipal corporation
Purpose: public utility purposes
Recorded: December 2, 1982 as Instrument No. [82-370549](#) of Official Records
Affects: Over the East 6.00 feet
16. A lien for the amount shown below and any other amounts due,
- Amount: \$2,442.98
Claimant: Fire Prevention Services, Inc.
Nature of Claim: Violation of local Ordinance 96-18
Recording Date: January 24, 1997
Recording No: Instrument No. [1997-0032227](#) of Official Records
17. Easement(s) for the purpose(s) shown below and rights incidental thereto, as granted in a document:
- Granted To: Sunrise Gardens at San Marcos, a California general partnership
Purpose: Grant of easement
Recorded: September 30, 2005 as Instrument No. [2005-0847512](#) of Official Records
Affects: The route thereof affects a portion of said land and is more fully described in said document.
18. A lien for the amount shown below and any other amounts due,
- Amount: \$420.00
Claimant: Fire Prevention Services, Inc.
Nature of Claim: Violation of local Ordinance 96-18
Recording Date: December 5, 2006
Recording No: Instrument No. [2006-0861085](#) of Official Records
19. Matters contained in that certain document
- Entitled: Water line, Sanitary Sewer and Drainage Easement Agreement
Dated: July 14, 2006
Executed by: Orix Pacific Escondido, LLC, a Delaware limited liability company and Sunrise Gardens at San Marcos, a California general partnership
Recording Date: February 6, 2007
Recording No: Instrument No. [2007-0084389](#) of Official Records
- Reference is hereby made to said document for full particulars.
20. Matters contained in that certain document
- Entitled: Restrictive Covenant
Dated: March 29, 2005
Executed by: Orix Pacific Escondido, LLC and Sunrise Gardens at San Marcos
Recording Date: September 30, 2005
Recording No: Instrument No. [2005-0847511](#) of Official Records
- Reference is hereby made to said document for full particulars.

EXCEPTIONS
(Continued)

THE FOLLOWING MATTERS AFFECT ALL PARCELS:

21. Any easements not disclosed by the public records as to matters affecting title to real property, whether or not said easements are visible and apparent.
22. Matters which may be disclosed by an inspection and/or by a correct ALTA/NSPS Land Title Survey of said Land that is satisfactory to the Company, and/or by inquiry of the parties in possession thereof.
23. Any rights of the parties in possession of a portion of, or all of, said Land, which rights are not disclosed by the public records.

The Company will require, for review, a full and complete copy of any unrecorded agreement, contract, license and/or lease, together with all supplements, assignments and amendments thereto, before issuing any policy of title insurance without excepting this item from coverage.

The Company reserves the right to except additional items and/or make additional requirements after reviewing said documents.
24. Please be advised that our search did not disclose any open Deeds of Trust of record. If you should have knowledge of any outstanding obligation, please contact the Title Department immediately for further review prior to closing.
25. Any lien or right to a lien for services, labor or material heretofore or hereafter furnished, imposed by law and not shown by the Public Records.

PLEASE REFER TO THE "INFORMATIONAL NOTES" AND "REQUIREMENTS" SECTIONS WHICH FOLLOW FOR INFORMATION NECESSARY TO COMPLETE THIS TRANSACTION.

END OF EXCEPTIONS

REQUIREMENTS SECTION

1. The Company will require the following documents for review prior to the issuance of any title insurance predicated upon a conveyance or encumbrance from the entity named below:

Limited Liability Company: Orix Pacific Escondido LLC, a Delaware Limited Liability Company

- a) A copy of its operating agreement, if any, and any and all amendments, supplements and/or modifications thereto, certified by the appropriate manager or member
- b) If a domestic Limited Liability Company, a copy of its Articles of Organization and all amendments thereto with the appropriate filing stamps
- c) If the Limited Liability Company is member-managed, a full and complete current list of members certified by the appropriate manager or member
- d) If the Limited Liability Company was formed in a foreign jurisdiction, evidence, satisfactory to the Company, that it was validly formed, is in good standing and authorized to do business in the state of origin
- e) If less than all members, or managers, as appropriate, will be executing the closing documents, furnish evidence of the authority of those signing.

The Company reserves the right to add additional items or make further requirements after review of the requested documentation.

2. The Company will require the following documents for review prior to the issuance of any title insurance predicated upon a conveyance or encumbrance from the entity named below:

Limited Liability Company: Orix Pacific San Marcos, LLC, a Delaware Limited Liability Company

- a) A copy of its operating agreement, if any, and any and all amendments, supplements and/or modifications thereto, certified by the appropriate manager or member
- b) If a domestic Limited Liability Company, a copy of its Articles of Organization and all amendments thereto with the appropriate filing stamps
- c) If the Limited Liability Company is member-managed, a full and complete current list of members certified by the appropriate manager or member
- d) If the Limited Liability Company was formed in a foreign jurisdiction, evidence, satisfactory to the Company, that it was validly formed, is in good standing and authorized to do business in the state of origin
- e) If less than all members, or managers, as appropriate, will be executing the closing documents, furnish evidence of the authority of those signing.

The Company reserves the right to add additional items or make further requirements after review of the requested documentation.

3. Prior to the close of escrow, the Company requires a Statement of Information to be completed by the following party(s),

Party(s): All Parties

The Company reserves the right to add additional items or make further requirements after review of the requested Statement of Information.

REQUIREMENTS
(Continued)

4. Unrecorded matters which may be disclosed by an Owner's Affidavit or Declaration. A form of the Owner's Affidavit/Declaration is attached to this Preliminary Report/Commitment. This Affidavit/Declaration is to be completed by the record owner of the land and submitted for review prior to the closing of this transaction. Your prompt attention to this requirement will help avoid delays in the closing of this transaction. Thank you.

The Company reserves the right to add additional items or make further requirements after review of the requested Affidavit/Declaration.

END OF REQUIREMENTS

INFORMATIONAL NOTES SECTION

1. Note: Property taxes, including any personal property taxes and any assessments collected with taxes, are paid. For proration purposes the amounts were:

Tax Identification No.: 228-312-05-00
Fiscal Year: 2016-2017
1st Installment: \$16,045.06
2nd Installment: \$16,045.06
Exemption: 0.00
Code Area: 04035

Affects: Portion of Parcel D

2. Note: Property taxes, including any personal property taxes and any assessments collected with taxes, are paid. For proration purposes the amounts were:

Tax Identification No.: 228-312-06-00
Fiscal Year: 2016-2017
1st Installment: \$172.98
2nd Installment: \$172.98
Exemption: 0.00
Code Area: 04035

Affects: Remainder of Parcel D

3. Note: Property taxes, including any personal property taxes and any assessments collected with taxes, are paid. For proration purposes the amounts were:

Tax Identification No.: 228-312-09-00
Fiscal Year: 2016-2017
1st Installment: \$2,554.39
2nd Installment: \$2,554.39
Exemption: 0.00
Code Area: 13030

Affects: Parcel B

4. Note: Property taxes, including any personal property taxes and any assessments collected with taxes, are paid. For proration purposes the amounts were:

Tax Identification No.: 228-312-10-00
Fiscal Year: 2016-2017
1st Installment: \$11,851.55
2nd Installment: \$11,851.55
Exemption: 0.00
Code Area: 76011

Affects: Parcel A

5. None of the items shown in this report will cause the Company to decline to attach CLTA Endorsement Form 100 to an Extended Coverage Loan Policy, when issued.

INFORMATIONAL NOTES
(Continued)

6. Note: The policy of title insurance will include an arbitration provision. The Company or the insured may demand arbitration. Arbitrable matters may include, but are not limited to, any controversy or claim between the Company and the insured arising out of or relating to this policy, any service of the Company in connection with its issuance or the breach of a policy provision or other obligation. Please ask your escrow or title officer for a sample copy of the policy to be issued if you wish to review the arbitration provisions and any other provisions pertaining to your Title Insurance coverage.
7. Note: There are NO conveyances affecting said Land recorded within 24 months of the date of this report.

END OF INFORMATIONAL NOTES

Susie George/en0

FIDELITY NATIONAL FINANCIAL
PRIVACY NOTICE

At Fidelity National Financial, Inc., we respect and believe it is important to protect the privacy of consumers and our customers. This Privacy Notice explains how we collect, use, and protect any information that we collect from you, when and to whom we disclose such information, and the choices you have about the use of that information. A summary of the Privacy Notice is below, and we encourage you to review the entirety of the Privacy Notice following this summary. You can opt-out of certain disclosures by following our opt-out procedure set forth at the end of this Privacy Notice.

Types of Information Collected. You may provide us with certain personal information about you, like your contact information, address demographic information, social security number (SSN), driver's license, passport, other government ID numbers and/or financial information. We may also receive browsing information from your Internet browser, computer and/or mobile device if you visit or use our websites or applications.	How Information is Collected. We may collect personal information from you via applications, forms, and correspondence we receive from you and others related to our transactions with you. When you visit our websites from your computer or mobile device, we automatically collect and store certain information available to us through your Internet browser or computer equipment to optimize your website experience.
Use of Collected Information. We request and use your personal information to provide products and services to you, to improve our products and services, and to communicate with you about these products and services. We may also share your contact information with our affiliates for marketing purposes.	When Information Is Disclosed. We may disclose your information to our affiliates and/or nonaffiliated parties providing services for you or us, to law enforcement agencies or governmental authorities, as required by law, and to parties whose interest in title must be determined.
Choices With Your Information. Your decision to submit information to us is entirely up to you. You can opt-out of certain disclosure or use of your information or choose to not provide any personal information to us.	Information From Children. We do not knowingly collect information from children who are under the age of 13, and our website is not intended to attract children.
Privacy Outside the Website. We are not responsible for the privacy practices of third parties, even if our website links to those parties' websites.	International Users. By providing us with you information, you consent to its transfer, processing and storage outside of your country of residence, as well as the fact that we will handle such information consistent with this Privacy Notice.
The California Online Privacy Protection Act. Some FNF companies provide services to mortgage loan servicers and, in some cases, their websites collect information on behalf of mortgage loan servicers. The mortgage loan servicer is responsible for taking action or making changes to any consumer information submitted through those websites.	
Your Consent To This Privacy Notice. By submitting information to us or by using our website, you are accepting and agreeing to the terms of this Privacy Notice.	Access and Correction; Contact Us. If you desire to contact us regarding this notice or your information, please contact us at privacy@fnf.com or as directed at the end of this Privacy Notice.

INFORMATIONAL NOTES (Continued)

FIDELITY NATIONAL FINANCIAL, INC. PRIVACY NOTICE

Fidelity National Financial, Inc. and its majority-owned subsidiary companies providing title insurance, real estate- and loan-related services (collectively, “FNF”, “our” or “we”) respect and are committed to protecting your privacy. We will take reasonable steps to ensure that your Personal Information and Browsing Information will only be used in compliance with this Privacy Notice and applicable laws. This Privacy Notice is only in effect for Personal Information and Browsing Information collected and/or owned by or on behalf of FNF, including Personal Information and Browsing Information collected through any FNF website, online service or application (collectively, the “Website”).

Types of Information Collected

We may collect two types of information from you: Personal Information and Browsing Information.

Personal Information. FNF may collect the following categories of Personal Information:

- contact information (e.g., name, address, phone number, email address);
- demographic information (e.g., date of birth, gender, marital status);
- social security number (SSN), driver’s license, passport, and other government ID numbers;
- financial account information; and
- other personal information needed from you to provide title insurance, real estate- and loan-related services to you.

Browsing Information. FNF may collect the following categories of Browsing Information:

- Internet Protocol (or IP) address or device ID/UDID, protocol and sequence information;
- browser language and type;
- domain name system requests;
- browsing history, such as time spent at a domain, time and date of your visit and number of clicks;
- http headers, application client and server banners; and
- operating system and fingerprinting data.

How Information is Collected

In the course of our business, we may collect *Personal Information* about you from the following sources:

- applications or other forms we receive from you or your authorized representative;
- the correspondence you and others send to us;
- information we receive through the Website;
- information about your transactions with, or services performed by, us, our affiliates or nonaffiliated third parties; and
- information from consumer or other reporting agencies and public records maintained by governmental entities that we obtain directly from those entities, our affiliates or others.

If you visit or use our Website, we may collect *Browsing Information* from you as follows:

- Browser Log Files. Our servers automatically log each visitor to the Website and collect and record certain browsing information about each visitor. The Browsing Information includes generic information and reveals nothing personal about the user.
- Cookies. When you visit our Website, a “cookie” may be sent to your computer. A cookie is a small piece of data that is sent to your Internet browser from a web server and stored on your computer’s hard drive. When you visit a website again, the cookie allows the website to recognize your computer. Cookies may store user preferences and other information. You can choose whether or not to accept cookies by changing your Internet browser settings, which may impair or limit some functionality of the Website.

Use of Collected Information

Information collected by FNF is used for three main purposes:

- To provide products and services to you or any affiliate or third party who is obtaining services on your behalf or in connection with a transaction involving you.
- To improve our products and services.
- To communicate with you and to inform you about our, our affiliates’ and third parties’ products and services, jointly or independently.

When Information Is Disclosed

We may provide your Personal Information (excluding information we receive from consumer or other credit reporting agencies) and Browsing Information to various individuals and companies, as permitted by law, without obtaining your prior authorization. Such laws do not allow consumers to restrict these disclosures. Please see the section “Choices With Your Personal Information” to learn how to limit the discretionary disclosure of your Personal Information and Browsing Information.

Disclosures of your Personal Information may be made to the following categories of affiliates and nonaffiliated third parties:

- to third parties to provide you with services you have requested, and to enable us to detect or prevent criminal activity, fraud, material misrepresentation, or nondisclosure;
- to our affiliate financial service providers for their use to market their products or services to you;
- to nonaffiliated third party service providers who provide or perform services on our behalf and use the disclosed information only in connection with such services;

INFORMATIONAL NOTES (Continued)

- to nonaffiliated third party service providers with whom we perform joint marketing, pursuant to an agreement with them to market financial products or services to you;
- to law enforcement or other governmental authority in connection with an investigation, or civil or criminal subpoena or court order;
- to lenders, lien holders, judgment creditors, or other parties claiming an interest in title whose claim or interest must be determined, settled, paid, or released prior to closing; and
- other third parties for whom you have given us written authorization to disclose your Personal Information.

We may disclose Personal Information and/or Browsing Information when required by law or in the good-faith belief that such disclosure is necessary to:

- comply with a legal process or applicable laws;
- enforce this Privacy Notice;
- investigate or respond to claims that any material, document, image, graphic, logo, design, audio, video or any other information provided by you violates the rights of a third party; or
- protect the rights, property or personal safety of FNF, its users or the public.

We maintain reasonable safeguards to keep your Personal Information secure. When we provide Personal Information to our affiliates or third party service providers as discussed in this Privacy Notice, we expect that these parties process such information in compliance with our Privacy Notice or in a manner that is in compliance with applicable privacy laws. The use of your information by a business partner may be subject to that party's own Privacy Notice. Unless permitted by law, we do not disclose information we collect from consumer or credit reporting agencies with our affiliates or others without your consent.

We reserve the right to transfer your Personal Information, Browsing Information, and any other information, in connection with the sale or other disposition of all or part of the FNF business and/or assets, or in the event of our bankruptcy, reorganization, insolvency, receivership or an assignment for the benefit of creditors. You expressly agree and consent to the use and/or transfer of the foregoing information in connection with any of the above described proceedings. We cannot and will not be responsible for any breach of security by a third party or for any actions of any third party that receives any of the information that is disclosed to us.

Choices With Your Information

Whether you submit Personal Information or Browsing Information to FNF is entirely up to you. If you decide not to submit Personal Information or Browsing Information, FNF may not be able to provide certain services or products to you. The uses of your Personal Information and/or Browsing Information that, by law, you cannot limit, include:

- for our everyday business purposes – to process your transactions, maintain your account(s), to respond to law enforcement or other governmental authority in connection with an investigation, or civil or criminal subpoenas or court orders, or report to credit bureaus;
- for our own marketing purposes;
- for joint marketing with financial companies; and
- for our affiliates' everyday business purposes – information about your transactions and experiences.

You may choose to prevent FNF from disclosing or using your Personal Information and/or Browsing Information under the following circumstances ("opt-out"):

- for our affiliates' everyday business purposes – information about your creditworthiness; and
- for our affiliates to market to you.

To the extent permitted above, you may opt-out of disclosure or use of your Personal Information and Browsing Information by notifying us by one of the methods at the end of this Privacy Notice. We do not share your personal information with non-affiliates for their direct marketing purposes.

For California Residents: We will not share your Personal Information and Browsing Information with nonaffiliated third parties, except as permitted by California law. Currently, our policy is that we do not recognize "do not track" requests from Internet browsers and similar devices.

For Nevada Residents: You may be placed on our internal Do Not Call List by calling (888) 934-3354 or by contacting us via the information set forth at the end of this Privacy Notice. Nevada law requires that we also provide you with the following contact information: Bureau of Consumer Protection, Office of the Nevada Attorney General, 555 E. Washington St., Suite 3900, Las Vegas, NV 89101; Phone number: (702) 486-3132; email: BCPINFO@ag.state.nv.us.

For Oregon Residents: We will not share your Personal Information and Browsing Information with nonaffiliated third parties for marketing purposes, except after you have been informed by us of such sharing and had an opportunity to indicate that you do not want a disclosure made for marketing purposes.

For Vermont Residents: We will not share your Personal Information and Browsing Information with nonaffiliated third parties, except as permitted by Vermont law, such as to process your transactions or to maintain your account. In addition, we will not share information about your creditworthiness with our affiliates except with your authorization. For joint marketing in Vermont, we will only disclose your name, contact information and information about your transactions.

Information From Children

INFORMATIONAL NOTES (Continued)

The Website is meant for adults and is not intended or designed to attract children under the age of thirteen (13). We do not collect Personal Information from any person that we know to be under the age of thirteen (13) without permission from a parent or guardian. By using the Website, you affirm that you are over the age of 13 and will abide by the terms of this Privacy Notice.

Privacy Outside the Website

The Website may contain links to other websites. FNF is not and cannot be responsible for the privacy practices or the content of any of those other websites.

International Users

FNF's headquarters is located within the United States. If you reside outside the United States or are a citizen of the European Union, please note that we may transfer your Personal Information and/or Browsing Information outside of your country of residence or the European Union for any of the purposes described in this Privacy Notice. By providing FNF with your Personal Information and/or Browsing Information, you consent to our collection and transfer of such information in accordance with this Privacy Notice.

The California Online Privacy Protection Act

For some FNF websites, such as the Customer CareNet ("CCN"), FNF is acting as a third party service provider to a mortgage loan servicer. In those instances, we may collect certain information on behalf of that mortgage loan servicer via the website. The information which we may collect on behalf of the mortgage loan servicer is as follows:

- first and last name;
- property address;
- user name and password;
- loan number;
- social security number - masked upon entry;
- email address;
- three security questions and answers; and
- IP address.

The information you submit through the website is then transferred to your mortgage loan servicer by way of CCN. **The mortgage loan servicer is responsible for taking action or making changes to any consumer information submitted through this website. For example, if you believe that your payment or user information is incorrect, you must contact your mortgage loan servicer.**

CCN does not share consumer information with third parties, other than (1) those with which the mortgage loan servicer has contracted to interface with the CCN application, or (2) law enforcement or other governmental authority in connection with an investigation, or civil or criminal subpoenas or court orders. All sections of this Privacy Notice apply to your interaction with CCN, except for the sections titled "Choices with Your Information" and "Access and Correction." If you have questions regarding the choices you have with regard to your personal information or how to access or correct your personal information, you should contact your mortgage loan servicer.

Your Consent To This Privacy Notice

By submitting Personal Information and/or Browsing Information to FNF, you consent to the collection and use of the information by us in compliance with this Privacy Notice. Amendments to the Privacy Notice will be posted on the Website. Each time you provide information to us, or we receive information about you, following any amendment of this Privacy Notice will signify your assent to and acceptance of its revised terms for all previously collected information and information collected from you in the future. We may use comments, information or feedback that you submit to us in any manner that we may choose without notice or compensation to you.

Accessing and Correcting Information; Contact Us

If you have questions, would like to access or correct your Personal Information, or want to opt-out of information sharing with our affiliates for their marketing purposes, please send your requests to privacy@fnf.com or by mail or phone to:

Fidelity National Financial, Inc.
601 Riverside Avenue
Jacksonville, Florida 32204
Attn: Chief Privacy Officer
(888) 934-3354

Notice of Available Discounts

Pursuant to Section 2355.3 in Title 10 of the California Code of Regulations Fidelity National Financial, Inc. and its subsidiaries ("FNF") must deliver a notice of each discount available under our current rate filing along with the delivery of escrow instructions, a preliminary report or commitment. Please be aware that the provision of this notice does not constitute a waiver of the consumer's right to be charged the field rate. As such, your transaction may not qualify for the below discounts.

You are encouraged to discuss the applicability of one or more of the below discounts with a Company representative. These discounts are generally described below; consult the rate manual for a full description of the terms, conditions and requirements for each discount. These discounts only apply to transaction involving services rendered by the FNF Family of Companies. This notice only applies to transactions involving property improved with a one-to-four family residential dwelling.

FNF Underwritten Title Company

CTC - Chicago Title Company

FNF Underwriter

CTIC - Chicago Title Insurance Company

Available Discounts

CREDIT FOR PRELIMINARY REPORTS AND/OR COMMITMENTS ON SUBSEQUENT POLICIES (CTIC)

Where no major change in the title has occurred since the issuance of the original report or commitment, the order may be reopened within 12 months and all or a portion of the charge previously paid for the report or commitment may be credited on a subsequent policy charge within the following time period from the date of the report.

DISASTER LOANS (CTIC)

The charge for a lender's Policy (Standard or Extended coverage) covering the financing or refinancing by an owner of record, within 24 months of the date of a declaration of a disaster area by the government of the United States or the State of California on any land located in said area, which was partially or totally destroyed in the disaster, will be 50% of the appropriate title insurance rate.

CHURCHES OR CHARITABLE NON-PROFIT ORGANIZATIONS (CTIC)

On properties used as a church or for charitable purposes within the scope of the normal activities of such entities, provided said charge is normally the church's obligation the charge for an owner's policy shall be 50% to 70% of the appropriate title insurance rate, depending on the type of coverage selected. The charge for a lender's policy shall be 40% to 50% of the appropriate title insurance rate, depending on the type of coverage selected.

EMPLOYEE RATE (CTC and CTIC)

No charge shall be made to employees (including employees on approved retirement) of the Company or its underwritten, subsidiary title companies for policies or escrow services in connection with financing, refinancing, sale or purchase of the employees' bona fide home property. Waiver of such charges is authorized only in connection with those costs which the employee would be obligated to pay, by established custom, as a party to the transaction.

ATTACHMENT ONE

CALIFORNIA LAND TITLE ASSOCIATION STANDARD COVERAGE POLICY – 1990

EXCLUSIONS FROM COVERAGE

The following matters are expressly excluded from the coverage of this policy and the Company will not pay loss or damage, costs, attorneys' fees or expenses which arise by reason of:

1. (a) Any law, ordinance or governmental regulation (including but not limited to building or zoning laws, ordinances, or regulations) restricting, regulating, prohibiting or relating (i) the occupancy, use, or enjoyment of the land; (ii) the character, dimensions or location of any improvement now or hereafter erected on the land; (iii) a separation in ownership or a change in the dimensions or area of the land or any parcel of which the land is or was a part; or (iv) environmental protection, or the effect of any violation of these laws, ordinances or governmental regulations, except to the extent that a notice of the enforcement thereof or a notice of a defect, lien, or encumbrance resulting from a violation or alleged violation affecting the land has been recorded in the public records at Date of Policy.
- (b) Any governmental police power not excluded by (a) above, except to the extent that a notice of the exercise thereof or notice of a defect, lien or encumbrance resulting from a violation or alleged violation affecting the land has been recorded in the public records at Date of Policy.
2. Rights of eminent domain unless notice of the exercise thereof has been recorded in the public records at Date of Policy, but not excluding from coverage any taking which has occurred prior to Date of Policy which would be binding on the rights of a purchaser for value without knowledge.
3. Defects, liens, encumbrances, adverse claims or other matters:
 - (a) whether or not recorded in the public records at Date of Policy, but created, suffered, assumed or agreed to by the insured claimant;
 - (b) not known to the Company, not recorded in the public records at Date of Policy, but known to the insured claimant and not disclosed in writing to the Company by the insured claimant prior to the date the insured claimant became an insured under this policy;
 - (c) resulting in no loss or damage to the insured claimant;
 - (d) attaching or created subsequent to Date of Policy; or
 - (e) resulting in loss or damage which would not have been sustained if the insured claimant had paid value for the insured mortgage or for the estate or interest insured by this policy.
4. Unenforceability of the lien of the insured mortgage because of the inability or failure of the insured at Date of Policy, or the inability or failure of any subsequent owner of the indebtedness, to comply with the applicable doing business laws of the state in which the land is situated.
5. Invalidity or unenforceability of the lien of the insured mortgage, or claim thereof, which arises out of the transaction evidenced by the insured mortgage and is based upon usury or any consumer credit protection or truth in lending law.
6. Any claim, which arises out of the transaction vesting in the insured the estate of interest insured by this policy or the transaction creating the interest of the insured lender, by reason of the operation of federal bankruptcy, state insolvency or similar creditors' rights laws.

EXCEPTIONS FROM COVERAGE - SCHEDULE B, PART I

This policy does not insure against loss or damage (and the Company will not pay costs, attorneys' fees or expenses) which arise by reason of:

1. Taxes or assessments which are not shown as existing liens by the records of any taxing authority that levies taxes or assessments on real property or by the public records.
Proceedings by a public agency which may result in taxes or assessments, or notices of such proceedings, whether or not shown by the records of such agency or by the public records.
2. Any facts, rights, interests, or claims which are not shown by the public records but which could be ascertained by an inspection of the land or which may be asserted by persons in possession thereof.
3. Easements, liens or encumbrances, or claims thereof, not shown by the public records.
4. Discrepancies, conflicts in boundary lines, shortage in area, encroachments, or any other facts which a correct survey would disclose, and which are not shown by the public records.
5. (a) Unpatented mining claims; (b) reservations or exceptions in patents or in Acts authorizing the issuance thereof; (c) water rights, claims or title to water, whether or not the matters excepted under (a), (b) or (c) are shown by the public records.
6. Any lien or right to a lien for services, labor or material not shown by the public records.

CLTA HOMEOWNER'S POLICY OF TITLE INSURANCE (12-02-13) ALTA HOMEOWNER'S POLICY OF TITLE INSURANCE

EXCLUSIONS

In addition to the Exceptions in Schedule B, You are not insured against loss, costs, attorneys' fees, and expenses resulting from:

1. Governmental police power, and the existence or violation of those portions of any law or government regulation concerning:
 - a. building;
 - b. zoning;
 - c. land use;
 - d. improvements on the Land;
 - e. land division; and
 - f. environmental protection.This Exclusion does not limit the coverage described in Covered Risk 8.a., 14, 15, 16, 18, 19, 20, 23 or 27.
2. The failure of Your existing structures, or any part of them, to be constructed in accordance with applicable building codes. This Exclusion does not limit the coverage described in Covered Risk 14 or 15.
3. The right to take the Land by condemning it. This Exclusion does not limit the coverage described in Covered Risk 17.
4. Risks:
 - a. that are created, allowed, or agreed to by You, whether or not they are recorded in the Public Records;
 - b. that are Known to You at the Policy Date, but not to Us, unless they are recorded in the Public Records at the Policy Date;

- c. that result in no loss to You; or
- d. that first occur after the Policy Date - this does not limit the coverage described in Covered Risk 7, 8.e., 25, 26, 27 or 28.
- 5. Failure to pay value for Your Title.
- 6. Lack of a right:
 - a. to any land outside the area specifically described and referred to in paragraph 3 of Schedule A; and
 - b. in streets, alleys, or waterways that touch the Land.
 This Exclusion does not limit the coverage described in Covered Risk 11 or 21.
- 7. The transfer of the Title to You is invalid as a preferential transfer or as a fraudulent transfer or conveyance under federal bankruptcy, state insolvency, or similar creditors' rights laws.
- 8. Contamination, explosion, fire, flooding, vibration, fracturing, earthquake, or subsidence.
- 9. Negligence by a person or an Entity exercising a right to extract or develop minerals, water, or any other substances.

LIMITATIONS ON COVERED RISKS

Your insurance for the following Covered Risks is limited on the Owner's Coverage Statement as follows:

- For Covered Risk 16, 18, 19, and 21 Your Deductible Amount and Our Maximum Dollar Limit of Liability shown in Schedule A.

The deductible amounts and maximum dollar limits shown on Schedule A are as follows:

	Your Deductible Amount	Our Maximum Dollar Limit of Liability
Covered Risk 16:	1.00% % of Policy Amount Shown in Schedule A or \$2,500.00 (whichever is less)	\$ 10,000.00
Covered Risk 18:	1.00% % of Policy Amount Shown in Schedule A or \$5,000.00 (whichever is less)	\$ 25,000.00
Covered Risk 19:	1.00% of Policy Amount Shown in Schedule A or \$5,000.00 (whichever is less)	\$ 25,000.00
Covered Risk 21:	1.00% of Policy Amount Shown in Schedule A or \$2,500.00 (whichever is less)	\$ 5,000.00

2006 ALTA LOAN POLICY (06-17-06)

EXCLUSIONS FROM COVERAGE

The following matters are expressly excluded from the coverage of this policy, and the Company will not pay loss or damage, costs, attorneys' fees, or expenses that arise by reason of:

1. (a) Any law, ordinance, permit, or governmental regulation (including those relating to building and zoning) restricting, regulating, prohibiting, or relating to
 - (i) the occupancy, use, or enjoyment of the Land;
 - (ii) the character, dimensions, or location of any improvement erected on the Land;
 - (iii) the subdivision of land; or
 - (iv) environmental protection;
 or the effect of any violation of these laws, ordinances, or governmental regulations. This Exclusion 1(a) does not modify or limit the coverage provided under Covered Risk 5.
- (b) Any governmental police power. This Exclusion 1(b) does not modify or limit the coverage provided under Covered Risk 6.
2. Rights of eminent domain. This Exclusion does not modify or limit the coverage provided under Covered Risk 7 or 8.
3. Defects, liens, encumbrances, adverse claims, or other matters
 - (a) created, suffered, assumed, or agreed to by the Insured Claimant;
 - (b) not Known to the Company, not recorded in the Public Records at Date of Policy, but Known to the Insured Claimant and not disclosed in writing to the Company by the Insured Claimant prior to the date the Insured Claimant became an Insured under this policy;
 - (c) resulting in no loss or damage to the Insured Claimant;
 - (d) attaching or created subsequent to Date of Policy (however, this does not modify or limit the coverage provided under Covered Risk 11, 13 or 14); or
 - (e) resulting in loss or damage that would not have been sustained if the Insured Claimant had paid value for the Insured Mortgage.
4. Unenforceability of the lien of the Insured Mortgage because of the inability or failure of an Insured to comply with applicable doing-business laws of the state where the Land is situated.
5. Invalidity or unenforceability in whole or in part of the lien of the Insured Mortgage that arises out of the transaction evidenced by the Insured Mortgage and is based upon usury or any consumer credit protection or truth-in-lending law.
6. Any claim, by reason of the operation of federal bankruptcy, state insolvency, or similar creditors' rights laws, that the transaction creating the lien of the Insured Mortgage, is
 - (a) a fraudulent conveyance or fraudulent transfer, or
 - (b) a preferential transfer for any reason not stated in Covered Risk 13(b) of this policy.
7. Any lien on the Title for real estate taxes or assessments imposed by governmental authority and created or attaching between Date of Policy and the date of recording of the Insured Mortgage in the Public Records. This Exclusion does not modify or limit the coverage provided under Covered Risk 11(b).

The above policy form may be issued to afford either Standard Coverage or Extended Coverage. In addition to the above Exclusions from Coverage, the Exceptions from Coverage in a Standard Coverage policy will also include the following Exceptions from Coverage:

EXCEPTIONS FROM COVERAGE

(Except as provided in Schedule B - Part II, (t(or)his policy does not insure against loss or damage, and the Company will not pay costs, attorneys' fees or expenses, that arise by reason of:

(PART I

(The above policy form may be issued to afford either Standard Coverage or Extended Coverage. In addition to the above Exclusions from Coverage, the Exceptions from Coverage in a Standard Coverage policy will also include the following Exceptions from Coverage:

1. (a) Taxes or assessments that are not shown as existing liens by the records of any taxing authority that levies taxes or assessments on real property or by the Public Records; (b) proceedings by a public agency that may result in taxes or assessments, or notices of such proceedings, whether or not shown by the records of such agency or by the Public Records.
2. Any facts, rights, interests, or claims that are not shown by the Public Records but that could be ascertained by an inspection of the Land or that may be asserted by persons in possession of the Land.
3. Easements, liens or encumbrances, or claims thereof, not shown by the Public Records.
4. Any encroachment, encumbrance, violation, variation, or adverse circumstance affecting the Title that would be disclosed by an accurate and complete land survey of the Land and not shown by the Public Records.
5. (a) Unpatented mining claims; (b) reservations or exceptions in patents or in Acts authorizing the issuance thereof; (c) water rights, claims or title to water, whether or not the matters excepted under (a), (b), or (c) are shown by the Public Records.
6. Any lien or right to a lien for services, labor or material not shown by the Public Records.

PART II

In addition to the matters set forth in Part I of this Schedule, the Title is subject to the following matters, and the Company insures against loss or damage sustained in the event that they are not subordinate to the lien of the Insured Mortgage:)

2006 ALTA OWNER'S POLICY (06-17-06)

EXCLUSIONS FROM COVERAGE

The following matters are expressly excluded from the coverage of this policy, and the Company will not pay loss or damage, costs, attorneys' fees, or expenses that arise by reason of:

1. (a) Any law, ordinance, permit, or governmental regulation (including those relating to building and zoning) restricting, regulating, prohibiting, or relating to
 - (i) the occupancy, use, or enjoyment of the Land;
 - (ii) the character, dimensions, or location of any improvement erected on the Land;
 - (iii) the subdivision of land; or
 - (iv) environmental protection;or the effect of any violation of these laws, ordinances, or governmental regulations. This Exclusion 1(a) does not modify or limit the coverage provided under Covered Risk 5.
- (b) Any governmental police power. This Exclusion 1(b) does not modify or limit the coverage provided under Covered Risk 6.
2. Rights of eminent domain. This Exclusion does not modify or limit the coverage provided under Covered Risk 7 or 8.
3. Defects, liens, encumbrances, adverse claims, or other matters
 - (a) created, suffered, assumed, or agreed to by the Insured Claimant;
 - (b) not Known to the Company, not recorded in the Public Records at Date of Policy, but Known to the Insured Claimant and not disclosed in writing to the Company by the Insured Claimant prior to the date the Insured Claimant became an Insured under this policy;
 - (c) resulting in no loss or damage to the Insured Claimant;
 - (d) attaching or created subsequent to Date of Policy (however, this does not modify or limit the coverage provided under Covered Risk 9 and 10); or
 - (e) resulting in loss or damage that would not have been sustained if the Insured Claimant had paid value for the Title.
4. Any claim, by reason of the operation of federal bankruptcy, state insolvency, or similar creditors' rights laws, that the transaction vesting the Title as shown in Schedule A, is
 - (a) a fraudulent conveyance or fraudulent transfer; or
 - (b) a preferential transfer for any reason not stated in Covered Risk 9 of this policy.
5. Any lien on the Title for real estate taxes or assessments imposed by governmental authority and created or attaching between Date of Policy and the date of recording of the deed or other instrument of transfer in the Public Records that vests Title as shown in Schedule A.

The above policy form may be issued to afford either Standard Coverage or Extended Coverage. In addition to the above Exclusions from Coverage, the Exceptions from Coverage in a Standard Coverage policy will also include the following Exceptions from Coverage:

EXCEPTIONS FROM COVERAGE

This policy does not insure against loss or damage, and the Company will not pay costs, attorneys' fees or expenses, that arise by reason of:

(The above policy form may be issued to afford either Standard Coverage or Extended Coverage. In addition to the above Exclusions from Coverage, the Exceptions from Coverage in a Standard Coverage policy will also include the following Exceptions from Coverage:

1. (a) Taxes or assessments that are not shown as existing liens by the records of any taxing authority that levies taxes or assessments on real property or by the Public Records; (b) proceedings by a public agency that may result in taxes or assessments, or notices of such proceedings, whether or not shown by the records of such agency or by the Public Records.
2. Any facts, rights, interests, or claims that are not shown in the Public Records but that could be ascertained by an inspection of the Land or that may be asserted by persons in possession of the Land.
3. Easements, liens or encumbrances, or claims thereof, not shown by the Public Records.
4. Any encroachment, encumbrance, violation, variation, or adverse circumstance affecting the Title that would be disclosed by an accurate and complete land survey of the Land and that are not shown by the Public Records.
5. (a) Unpatented mining claims; (b) reservations or exceptions in patents or in Acts authorizing the issuance thereof; (c) water rights, claims or title to water, whether or not the matters excepted under (a), (b), or (c) are shown by the Public Records.
6. Any lien or right to a lien for services, labor or material not shown by the Public Records.
7. (Variable exceptions such as taxes, easements, CC&R's, etc. shown here.)

ALTA EXPANDED COVERAGE RESIDENTIAL LOAN POLICY (12-02-13)

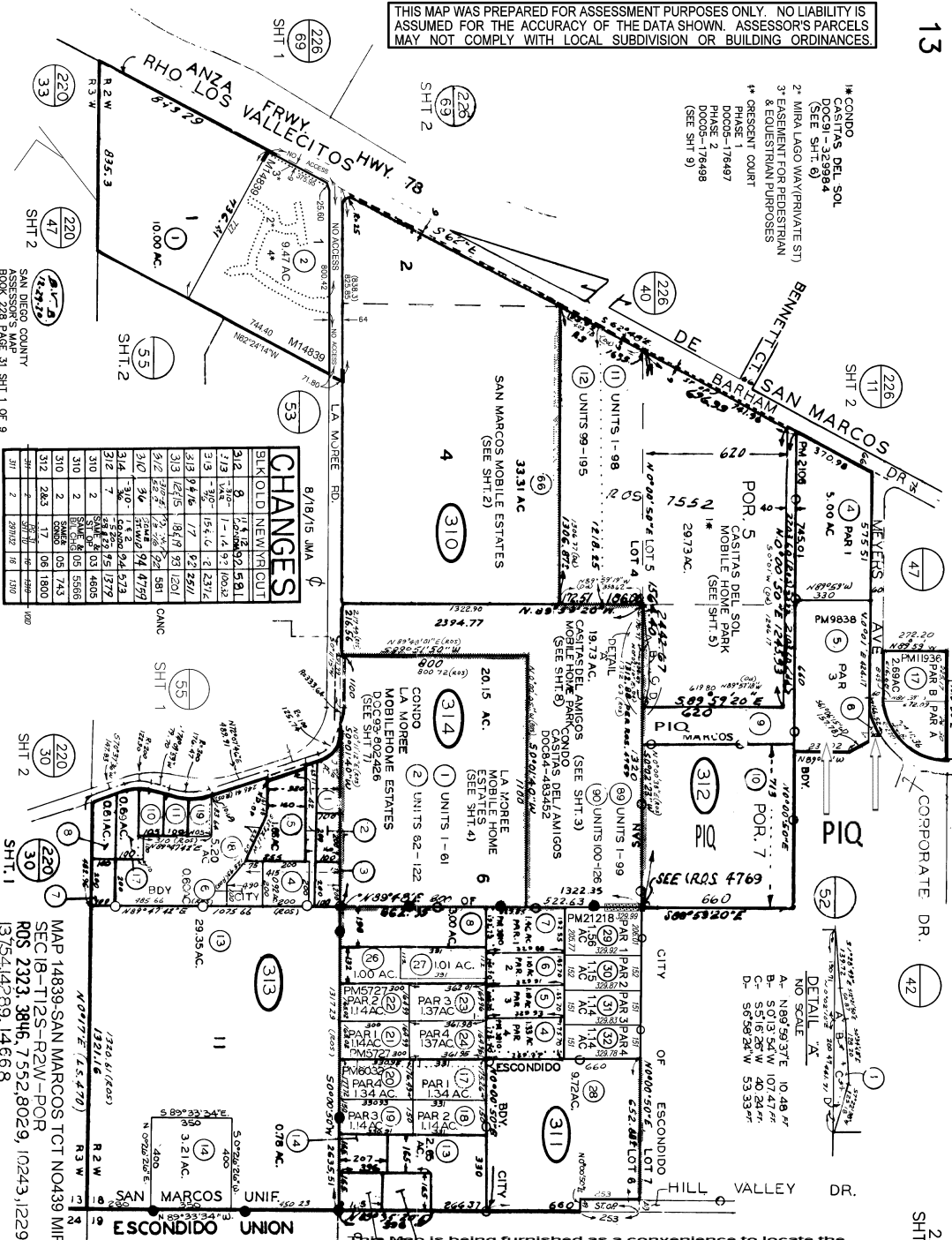
EXCLUSIONS FROM COVERAGE

The following matters are expressly excluded from the coverage of this policy and the Company will not pay loss or damage, costs, attorneys' fees or expenses which arise by reason of:

1. (a) Any law, ordinance, permit, or governmental regulation (including those relating to building and zoning) restricting, regulating, prohibiting, or relating to
 - (i) the occupancy, use, or enjoyment of the Land;
 - (ii) the character, dimensions, or location of any improvement erected on the Land;
 - (iii) the subdivision of land; or
 - (iv) environmental protection;or the effect of any violation of these laws, ordinances, or governmental regulations. This Exclusion 1(a) does not modify or limit the coverage provided under Covered Risk 5, 6, 13(c), 13(d), 14 or 16.
- (b) Any governmental police power. This Exclusion 1(b) does not modify or limit the coverage provided under Covered Risk 5, 6, 13(c), 13(d), 14 or 16.
2. Rights of eminent domain. This Exclusion does not modify or limit the coverage provided under Covered Risk 7 or 8.
3. Defects, liens, encumbrances, adverse claims, or other matters
 - (a) created, suffered, assumed, or agreed to by the Insured Claimant;
 - (b) not Known to the Company, not recorded in the Public Records at Date of Policy, but Known to the Insured Claimant and not disclosed in writing to the Company by the Insured Claimant prior to the date the Insured Claimant became an Insured under this policy;
 - (c) resulting in no loss or damage to the Insured Claimant;
 - (d) attaching or created subsequent to Date of Policy (however, this does not modify or limit the coverage provided under Covered Risk 11, 16, 17, 18, 19, 20, 21, 22, 23, 24, 27 or 28); or
 - (e) resulting in loss or damage that would not have been sustained if the Insured Claimant had paid value for the Insured Mortgage.
4. Unenforceability of the lien of the Insured Mortgage because of the inability or failure of an Insured to comply with applicable doing-business laws of the state where the Land is situated.
5. Invalidity or unenforceability in whole or in part of the lien of the Insured Mortgage that arises out of the transaction evidenced by the Insured Mortgage and is based upon usury, or any consumer credit protection or truth-in-lending law. This Exclusion does not modify or limit the coverage provided in Covered Risk 26.
6. Any claim of invalidity, unenforceability or lack of priority of the lien of the Insured Mortgage as to Advances or modifications made after the Insured has Knowledge that the vestee shown in Schedule A is no longer the owner of the estate or interest covered by this policy. This Exclusion does not modify or limit the coverage provided in Covered Risk 11.
7. Any lien on the Title for real estate taxes or assessments imposed by governmental authority and created or attaching subsequent to Date of Policy. This Exclusion does not modify or limit the coverage provided in Covered Risk 11(b) or 25.
8. The failure of the residential structure, or any portion of it, to have been constructed before, on or after Date of Policy in accordance with applicable building codes. This Exclusion does not modify or limit the coverage provided in Covered Risk 5 or 6.
9. Any claim, by reason of the operation of federal bankruptcy, state insolvency, or similar creditors' rights laws, that the transaction creating the lien of the Insured Mortgage, is
 - (a) a fraudulent conveyance or fraudulent transfer, or
 - (b) a preferential transfer for any reason not stated in Covered Risk 27(b) of this policy.
10. Contamination, explosion, fire, flooding, vibration, fracturing, earthquake, or subsidence.
11. Negligence by a person or an Entity exercising a right to extract or develop minerals, water, or any other substances.

THIS MAP WAS PREPARED FOR ASSESSMENT PURPOSES ONLY. NO LIABILITY IS ASSUMED FOR THE ACCURACY OF THE DATA SHOWN. ASSESSOR'S PARCELS MAY NOT COMPLY WITH LOCAL SUBDIVISION OR BUILDING ORDINANCES.

- * CONDO
CASITAS DEL SOL
DOC#1 - 32994
(SEE SHT. 6)
2' MIRA LAGO WAY (PRIVATE ST)
3' EASEMENT FOR PEDESTRIAN
& EQUESTRIAN PURPOSES
* CRESCENT COURT
PHASE 1
DOC#05-176487
PHASE 2
DOC#05-176498
(SEE SHT. 9)



SAN DIEGO COUNTY
BOOK 228 PAGE 31 SHT 1 OF 9

CHANGES	8/8/15 JMA
BLK/OLD NEW/CUT	
312 9	11.12
313 10	11.12
313 11	11.12
313 12	11.12
313 13	11.12
313 14	11.12
313 15	11.12
313 16	11.12
313 17	11.12
313 18	11.12
313 19	11.12
313 20	11.12
313 21	11.12
313 22	11.12
313 23	11.12
313 24	11.12
313 25	11.12
313 26	11.12
313 27	11.12
313 28	11.12
313 29	11.12
313 30	11.12
313 31	11.12
313 32	11.12
313 33	11.12
313 34	11.12
313 35	11.12
313 36	11.12
313 37	11.12
313 38	11.12
313 39	11.12
313 40	11.12
313 41	11.12
313 42	11.12
313 43	11.12
313 44	11.12
313 45	11.12
313 46	11.12
313 47	11.12
313 48	11.12
313 49	11.12
313 50	11.12
313 51	11.12
313 52	11.12
313 53	11.12
313 54	11.12
313 55	11.12
313 56	11.12
313 57	11.12
313 58	11.12
313 59	11.12
313 60	11.12
313 61	11.12
313 62	11.12
313 63	11.12
313 64	11.12
313 65	11.12
313 66	11.12
313 67	11.12
313 68	11.12
313 69	11.12
313 70	11.12
313 71	11.12
313 72	11.12
313 73	11.12
313 74	11.12
313 75	11.12
313 76	11.12
313 77	11.12
313 78	11.12
313 79	11.12
313 80	11.12
313 81	11.12
313 82	11.12
313 83	11.12
313 84	11.12
313 85	11.12
313 86	11.12
313 87	11.12
313 88	11.12
313 89	11.12
313 90	11.12
313 91	11.12
313 92	11.12
313 93	11.12
313 94	11.12
313 95	11.12
313 96	11.12
313 97	11.12
313 98	11.12
313 99	11.12
313 100	11.12

MAP 14839-SAN MARCOS TCT NO439 MIRA LAGO
SEC 18-T125-R2W-POR
R05 2323, 3846, 7552, 8029, 10243, 12291, 12891, 13287,
13754, 14289, 14668

CHANGES	8/8/15 JMA
BLK/OLD NEW/CUT	
312 9	11.12
313 10	11.12
313 11	11.12
313 12	11.12
313 13	11.12
313 14	11.12
313 15	11.12
313 16	11.12
313 17	11.12
313 18	11.12
313 19	11.12
313 20	11.12
313 21	11.12
313 22	11.12
313 23	11.12
313 24	11.12
313 25	11.12
313 26	11.12
313 27	11.12
313 28	11.12
313 29	11.12
313 30	11.12
313 31	11.12
313 32	11.12
313 33	11.12
313 34	11.12
313 35	11.12
313 36	11.12
313 37	11.12
313 38	11.12
313 39	11.12
313 40	11.12
313 41	11.12
313 42	11.12
313 43	11.12
313 44	11.12
313 45	11.12
313 46	11.12
313 47	11.12
313 48	11.12
313 49	11.12
313 50	11.12
313 51	11.12
313 52	11.12
313 53	11.12
313 54	11.12
313 55	11.12
313 56	11.12
313 57	11.12
313 58	11.12
313 59	11.12
313 60	11.12
313 61	11.12
313 62	11.12
313 63	11.12
313 64	11.12
313 65	11.12
313 66	11.12
313 67	11.12
313 68	11.12
313 69	11.12
313 70	11.12
313 71	11.12
313 72	11.12
313 73	11.12
313 74	11.12
313 75	11.12
313 76	11.12
313 77	11.12
313 78	11.12
313 79	11.12
313 80	11.12
313 81	11.12
313 82	11.12
313 83	11.12
313 84	11.12
313 85	11.12
313 86	11.12
313 87	11.12
313 88	11.12
313 89	11.12
313 90	11.12
313 91	11.12
313 92	11.12
313 93	11.12
313 94	11.12
313 95	11.12
313 96	11.12
313 97	11.12
313 98	11.12
313 99	11.12
313 100	11.12

CC

CC

CC

CC

CC

CC

CC

228-31
SHT 1 OF 9

1"=400'

OWNER'S DECLARATION

The undersigned hereby declares as follows:

1. (Fill in the applicable paragraph and strike the other)
 - a. Declarant ("Owner") is the owner or lessee, as the case may be, of certain premises located at _____, further described as follows: See Preliminary Report/Commitment No. 00057609-002-LB-SG4 for full legal description (the "Land").
 - b. Declarant is the _____ of _____ ("Owner"), which is the owner or lessee, as the case may be, of certain premises located at _____, further described as follows: See Preliminary Report/Commitment No. 00057609-002-LB-SG4 for full legal description (the "Land").
2. (Fill in the applicable paragraph and strike the other)
 - a. During the period of six months immediately preceding the date of this declaration no work has been done, no surveys or architectural or engineering plans have been prepared, and no materials have been furnished in connection with the erection, equipment, repair, protection or removal of any building or other structure on the Land or in connection with the improvement of the Land in any manner whatsoever.
 - b. During the period of six months immediately preceding the date of this declaration certain work has been done and materials furnished in connection with _____ upon the Land in the approximate total sum of \$_____, but no work whatever remains to be done and no materials remain to be furnished to complete the construction in full compliance with the plans and specifications, nor are there any unpaid bills incurred for labor and materials used in making such improvements or repairs upon the Land, or for the services of architects, surveyors or engineers, except as follows: _____. Owner, by the undersigned Declarant, agrees to and does hereby indemnify and hold harmless Chicago Title Company against any and all claims arising therefrom.
3. Owner has not previously conveyed the Land; is not a debtor in bankruptcy (and if a partnership, the general partner thereof is not a debtor in bankruptcy); and has not received notice of any pending court action affecting the title to the Land.
4. Except as shown in the above-referenced Preliminary Report/Commitment, there are no unpaid or unsatisfied mortgages, deeds of trust, Uniform Commercial Code financing statements, regular assessments, special assessments, periodic assessments or any assessment from any source, claims of lien, special assessments, or taxes that constitute a lien against the Land or that affect the Land but have not been recorded in the public records. There are no violations of the covenants, conditions and restrictions as shown in the above-referenced Preliminary Report/Commitment.
5. The Land is currently in use as _____; _____ occupy/occupies the Land; and the following are all of the leases or other occupancy rights affecting the Land:


6. There are no other persons or entities that assert an ownership interest in the Land, nor are there unrecorded easements, claims of easement, or boundary disputes that affect the Land.
7. There are no outstanding options to purchase or rights of first refusal affecting the Land.

This declaration is made with the intention that Chicago Title Company (the "Company") and its policy issuing agents will rely upon it in issuing their title insurance policies and endorsements. Owner, by the undersigned Declarant, agrees to indemnify the Company against loss or damage (including attorneys fees, expenses, and costs) incurred by the Company as a result of any untrue statement made herein.

I declare under penalty of perjury that the foregoing is true and correct and that this declaration was executed on ____ at _____.

Signature: _____

APPENDIX C
**HISTORICAL AERIAL PHOTOGRAPHS/TOPOGRAPHIC MAPS/
CITY DIRECTORY REPORT/SANBORN MAP REPORT**



IPF-72446.1

1223 Barham Drive

San Marcos, CA 92078

Inquiry Number: 4970530.9

June 20, 2017

The EDR Aerial Photo Decade Package



6 Armstrong Road, 4th floor
Shelton, CT 06484
Toll Free: 800.352.0050
www.edrnet.com

EDR Aerial Photo Decade Package

06/20/17

Site Name:

IPF-72446.1
1223 Barham Drive
San Marcos, CA 92078
EDR Inquiry # 4970530.9

Client Name:

EEL, Inc.
2195 Faraday Ave, Suite K
CARLSBAD, CA 92008
Contact: Ryan Merkey



Environmental Data Resources, Inc. (EDR) Aerial Photo Decade Package is a screening tool designed to assist environmental professionals in evaluating potential liability on a target property resulting from past activities. EDR's professional researchers provide digitally reproduced historical aerial photographs, and when available, provide one photo per decade.

Search Results:

<u>Year</u>	<u>Scale</u>	<u>Details</u>	<u>Source</u>
2012	1"=500'	Flight Year: 2012	USDA/NAIP
2010	1"=500'	Flight Year: 2010	USDA/NAIP
2009	1"=500'	Flight Year: 2009	USDA/NAIP
2005	1"=500'	Flight Year: 2005	USDA/NAIP
1995	1"=500'	Acquisition Date: October 02, 1995	USGS/DOQQ
1990	1"=500'	Flight Date: September 06, 1990	USDA
1989	1"=500'	Flight Date: August 15, 1989	USDA
1985	1"=500'	Flight Date: September 13, 1985	USDA
1979	1"=500'	Flight Date: January 27, 1979	EDR Proprietary Landiscor
1970	1"=500'	Flight Date: March 06, 1970	EDR Proprietary Landiscor
1967	1"=500'	Flight Date: May 07, 1967	USGS
1964	1"=500'	Flight Date: April 09, 1964	USDA
1953	1"=500'	Flight Date: April 14, 1953	USDA
1946	1"=500'	Flight Date: December 30, 1946	USGS
1939	1"=500'	Flight Date: July 08, 1939	USDA

When delivered electronically by EDR, the aerial photo images included with this report are for ONE TIME USE ONLY. Further reproduction of these aerial photo images is prohibited without permission from EDR. For more information contact your EDR Account Executive.

Disclaimer - Copyright and Trademark Notice

This Report contains certain information obtained from a variety of public and other sources reasonably available to Environmental Data Resources, Inc. It cannot be concluded from this Report that coverage information for the target and surrounding properties does not exist from other sources. NO WARRANTY EXPRESSED OR IMPLIED, IS MADE WHATSOEVER IN CONNECTION WITH THIS REPORT. ENVIRONMENTAL DATA RESOURCES, INC. SPECIFICALLY DISCLAIMS THE MAKING OF ANY SUCH WARRANTIES, INCLUDING WITHOUT LIMITATION, MERCHANTABILITY OR FITNESS FOR A PARTICULAR USE OR PURPOSE. ALL RISK IS ASSUMED BY THE USER. IN NO EVENT SHALL ENVIRONMENTAL DATA RESOURCES, INC. BE LIABLE TO ANYONE, WHETHER ARISING OUT OF ERRORS OR OMISSIONS, NEGLIGENCE, ACCIDENT OR ANY OTHER CAUSE, FOR ANY LOSS OF DAMAGE, INCLUDING, WITHOUT LIMITATION, SPECIAL, INCIDENTAL, CONSEQUENTIAL, OR EXEMPLARY DAMAGES. ANY LIABILITY ON THE PART OF ENVIRONMENTAL DATA RESOURCES, INC. IS STRICTLY LIMITED TO A REFUND OF THE AMOUNT PAID FOR THIS REPORT. Purchaser accepts this Report "AS IS". Any analyses, estimates, ratings, environmental risk levels or risk codes provided in this Report are provided for illustrative purposes only, and are not intended to provide, nor should they be interpreted as providing any facts regarding, or prediction or forecast of, any environmental risk for any property. Only a Phase I Environmental Site Assessment performed by an environmental professional can provide information regarding the environmental risk for any property. Additionally, the information provided in this Report is not to be construed as legal advice.

Copyright 2017 by Environmental Data Resources, Inc. All rights reserved. Reproduction in any media or format, in whole or in part, of any report or map of Environmental Data Resources, Inc., or its affiliates, is prohibited without prior written permission.

EDR and its logos (including Sanborn and Sanborn Map) are trademarks of Environmental Data Resources, Inc. or its affiliates. All other trademarks used herein are the property of their respective owners.



INQUIRY #: 4970530.9

YEAR: 2012

— = 500'





INQUIRY #: 4970530.9

YEAR: 2010

— = 500'





INQUIRY #: 4970530.9

YEAR: 2009

— = 500'





INQUIRY #: 4970530.9

YEAR: 2005

— = 500'





INQUIRY #: 4970530.9

YEAR: 1995

— = 500'





INQUIRY #: 4970530.9

YEAR: 1990

— = 500'





INQUIRY #: 4970530.9

YEAR: 1989

— = 500'






INQUIRY #: 4970530.9

YEAR: 1985

— = 500'



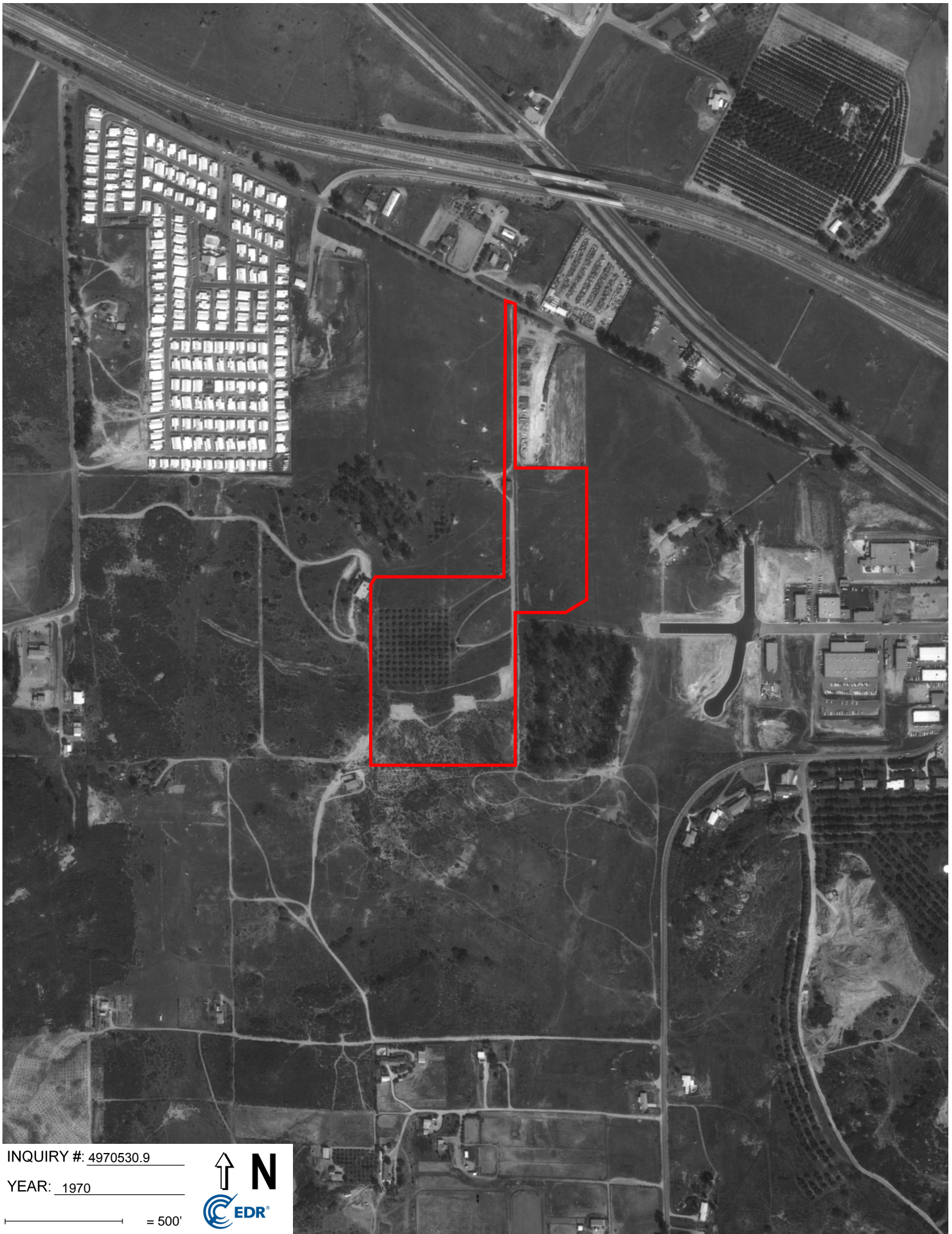


INQUIRY #: 4970530.9

YEAR: 1979

— = 500'





INQUIRY #: 4970530.9

YEAR: 1970

— = 500'



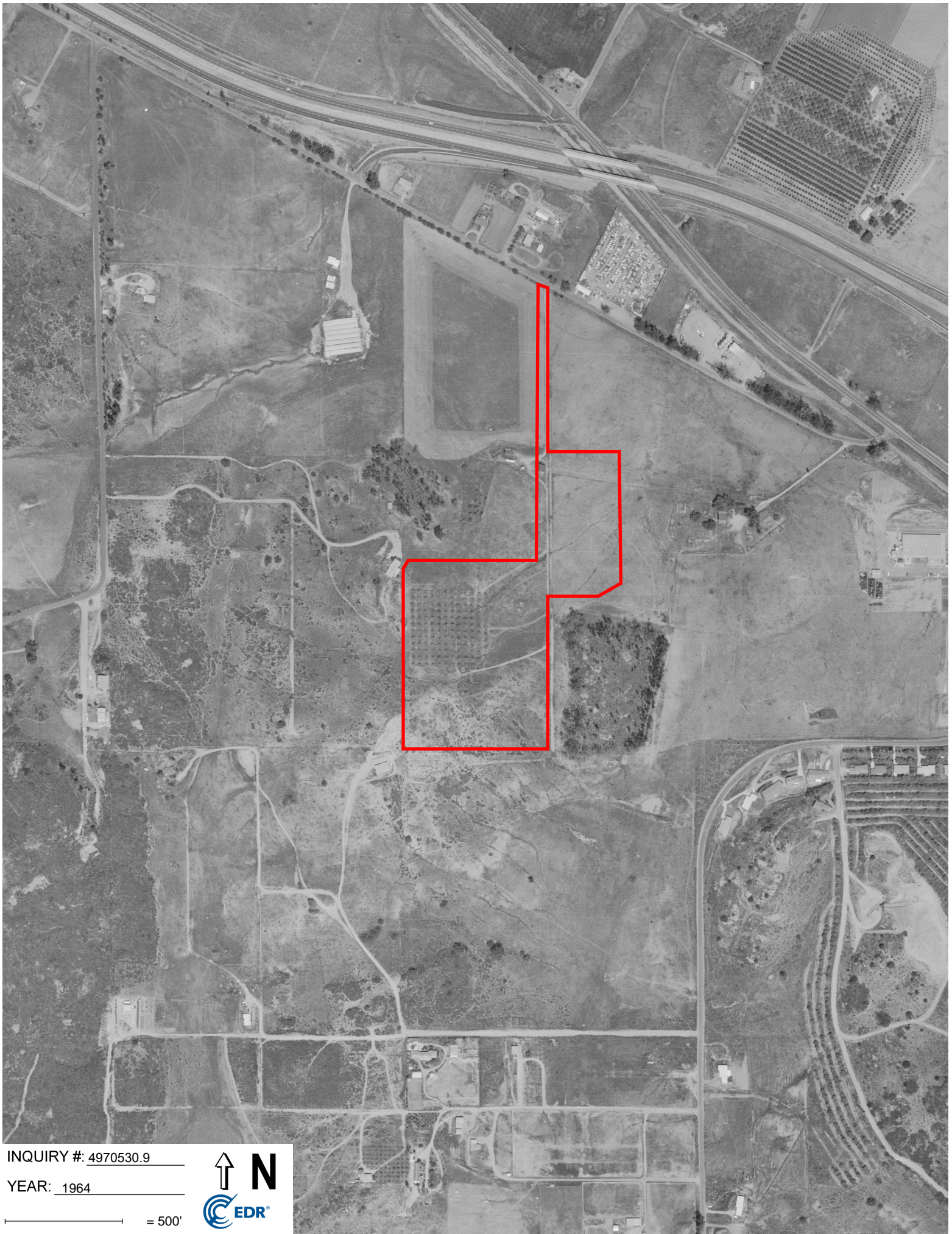


INQUIRY #: 4970530.9

YEAR: 1967

— = 500'






INQUIRY #: 4970530.9

YEAR: 1964

— = 500'





INQUIRY #: 4970530.9

YEAR: 1953

— = 500'





INQUIRY #: 4970530.9

YEAR: 1946

— = 500'






INQUIRY #: 4970530.9

YEAR: 1939

— = 500'





IPF-72446.1

1223 Barham Drive

San Marcos, CA 92078

Inquiry Number: 4970530.4

June 19, 2017

EDR Historical Topo Map Report

with QuadMatch™



6 Armstrong Road, 4th floor
Shelton, CT 06484
Toll Free: 800.352.0050
www.edrnet.com

EDR Historical Topo Map Report

06/19/17

Site Name:

IPF-72446.1
1223 Barham Drive
San Marcos, CA 92078
EDR Inquiry # 4970530.4

Client Name:

EEL, Inc.
2195 Faraday Ave, Suite K
CARLSBAD, CA 92008
Contact: Ryan Merkey



EDR Topographic Map Library has been searched by EDR and maps covering the target property location as provided by EEL, Inc. were identified for the years listed below. EDR's Historical Topo Map Report is designed to assist professionals in evaluating potential liability on a target property resulting from past activities. EDR's Historical Topo Map Report includes a search of a collection of public and private color historical topographic maps, dating back to the late 1800s.

Search Results:**Coordinates:**

P.O.#	IPF-72446.1	Latitude:	33.128426 33° 7' 42" North
Project:	IPF-72446.1	Longitude:	-117.130786 -117° 7' 51" West
		UTM Zone:	Zone 11 North
		UTM X Meters:	487800.24
		UTM Y Meters:	3665532.02
		Elevation:	767.98' above sea level

Maps Provided:

2012	1901
1996	1893
1983	
1975	
1968	
1949	
1948	
1947	

Disclaimer - Copyright and Trademark Notice

This Report contains certain information obtained from a variety of public and other sources reasonably available to Environmental Data Resources, Inc. It cannot be concluded from this Report that coverage information for the target and surrounding properties does not exist from other sources. NO WARRANTY EXPRESSED OR IMPLIED, IS MADE WHATSOEVER IN CONNECTION WITH THIS REPORT. ENVIRONMENTAL DATA RESOURCES, INC. SPECIFICALLY DISCLAIMS THE MAKING OF ANY SUCH WARRANTIES, INCLUDING WITHOUT LIMITATION, MERCHANTABILITY OR FITNESS FOR A PARTICULAR USE OR PURPOSE. ALL RISK IS ASSUMED BY THE USER. IN NO EVENT SHALL ENVIRONMENTAL DATA RESOURCES, INC. BE LIABLE TO ANYONE, WHETHER ARISING OUT OF ERRORS OR OMISSIONS, NEGLIGENCE, ACCIDENT OR ANY OTHER CAUSE, FOR ANY LOSS OF DAMAGE, INCLUDING, WITHOUT LIMITATION, SPECIAL, INCIDENTAL, CONSEQUENTIAL, OR EXEMPLARY DAMAGES. ANY LIABILITY ON THE PART OF ENVIRONMENTAL DATA RESOURCES, INC. IS STRICTLY LIMITED TO A REFUND OF THE AMOUNT PAID FOR THIS REPORT. Purchaser accepts this Report "AS IS". Any analyses, estimates, ratings, environmental risk levels or risk codes provided in this Report are provided for illustrative purposes only, and are not intended to provide, nor should they be interpreted as providing any facts regarding, or prediction or forecast of, any environmental risk for any property. Only a Phase I Environmental Site Assessment performed by an environmental professional can provide information regarding the environmental risk for any property. Additionally, the information provided in this Report is not to be construed as legal advice.

Copyright 2017 by Environmental Data Resources, Inc. All rights reserved. Reproduction in any media or format, in whole or in part, of any report or map of Environmental Data Resources, Inc., or its affiliates, is prohibited without prior written permission.

EDR and its logos (including Sanborn and Sanborn Map) are trademarks of Environmental Data Resources, Inc. or its affiliates. All other trademarks used herein are the property of their respective owners.

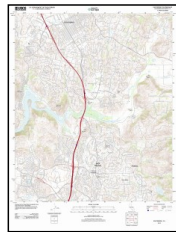
Topo Sheet Key

This EDR Topo Map Report is based upon the following USGS topographic map sheets.

2012 Source Sheets



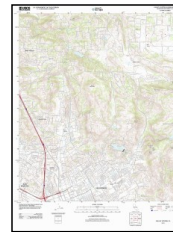
Rancho Santa Fe
2012
7.5-minute, 24000



Escondido
2012
7.5-minute, 24000



San Marcos
2012
7.5-minute, 24000

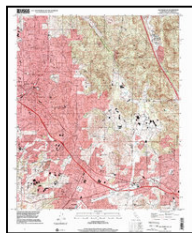


Valley Center
2012
7.5-minute, 24000

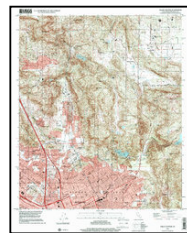
1996 Source Sheets



Rancho Santa Fe
1996
7.5-minute, 24000
Aerial Photo Revised 1996



San Marcos
1996
7.5-minute, 24000
Aerial Photo Revised 1996

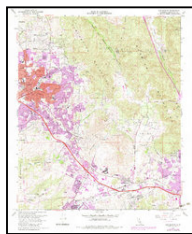


Valley Center
1996
7.5-minute, 24000
Aerial Photo Revised 1996



Escondido
1996
7.5-minute, 24000
Aerial Photo Revised 1996

1983 Source Sheets

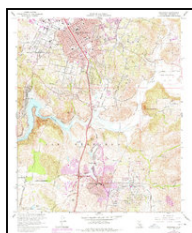


San Marcos
1983
7.5-minute, 24000
Aerial Photo Revised 1980



Rancho Santa Fe
1983
7.5-minute, 24000
Aerial Photo Revised 1980

1975 Source Sheets



Escondido
1975
7.5-minute, 24000
Aerial Photo Revised 1967



Valley Center
1975
7.5-minute, 24000
Aerial Photo Revised 1975

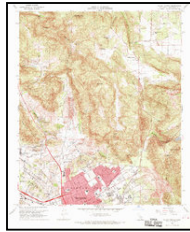
Topo Sheet Key

This EDR Topo Map Report is based upon the following USGS topographic map sheets.

1968 Source Sheets



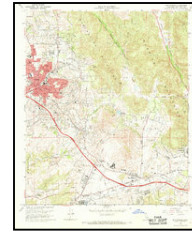
Escondido
1968
7.5-minute, 24000
Aerial Photo Revised 1967



Valley Center
1968
7.5-minute, 24000
Aerial Photo Revised 1967



Rancho Santa Fe
1968
7.5-minute, 24000
Aerial Photo Revised 1967



San Marcos
1968
7.5-minute, 24000
Aerial Photo Revised 1967

1949 Source Sheets



San Marcos
1949
7.5-minute, 24000
Aerial Photo Revised 1946



Valley Center
1949
7.5-minute, 24000
Aerial Photo Revised 1947

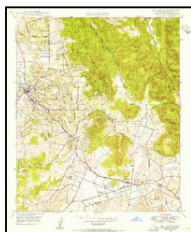


Rancho Santa Fe
1949
7.5-minute, 24000
Aerial Photo Revised 1947



Escondido
1949
7.5-minute, 24000
Aerial Photo Revised 1947

1948 Source Sheets



San Marcos
1948
7.5-minute, 24000
Aerial Photo Revised 1946



Escondido
1948
7.5-minute, 24000
Aerial Photo Revised 1947

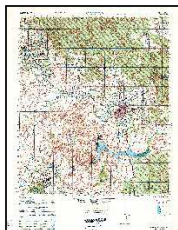


Valley Center
1948
7.5-minute, 24000
Aerial Photo Revised 1947



Rancho Santa Fe
1948
7.5-minute, 24000
Aerial Photo Revised 1947

1947 Source Sheets



ESCONDIDO
1947
15-minute, 50000

Topo Sheet Key

This EDR Topo Map Report is based upon the following USGS topographic map sheets.

1901 Source Sheets

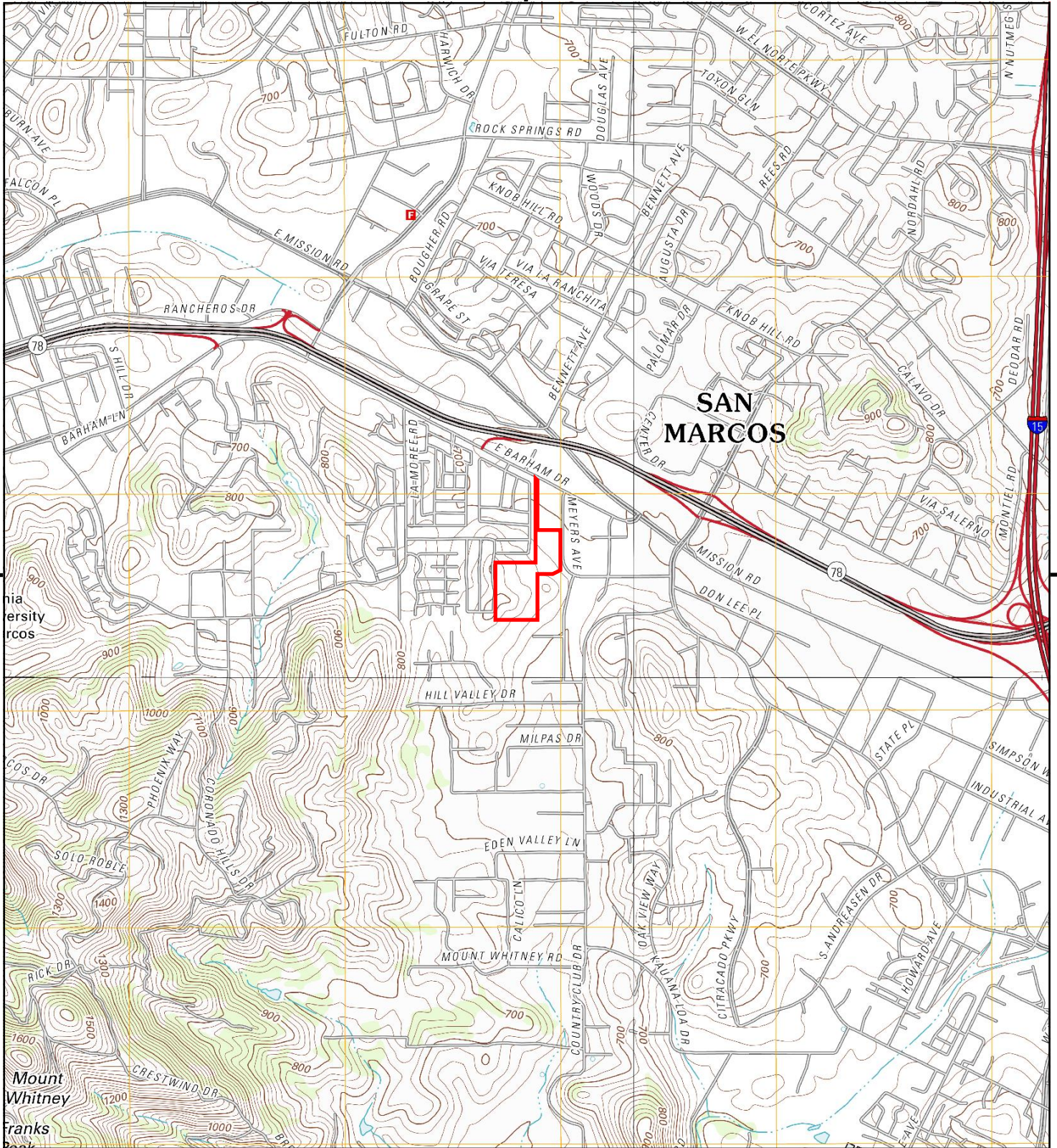


Escondido
1901
15-minute, 62500

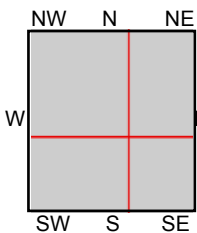
1893 Source Sheets



Escondido
1893
15-minute, 62500



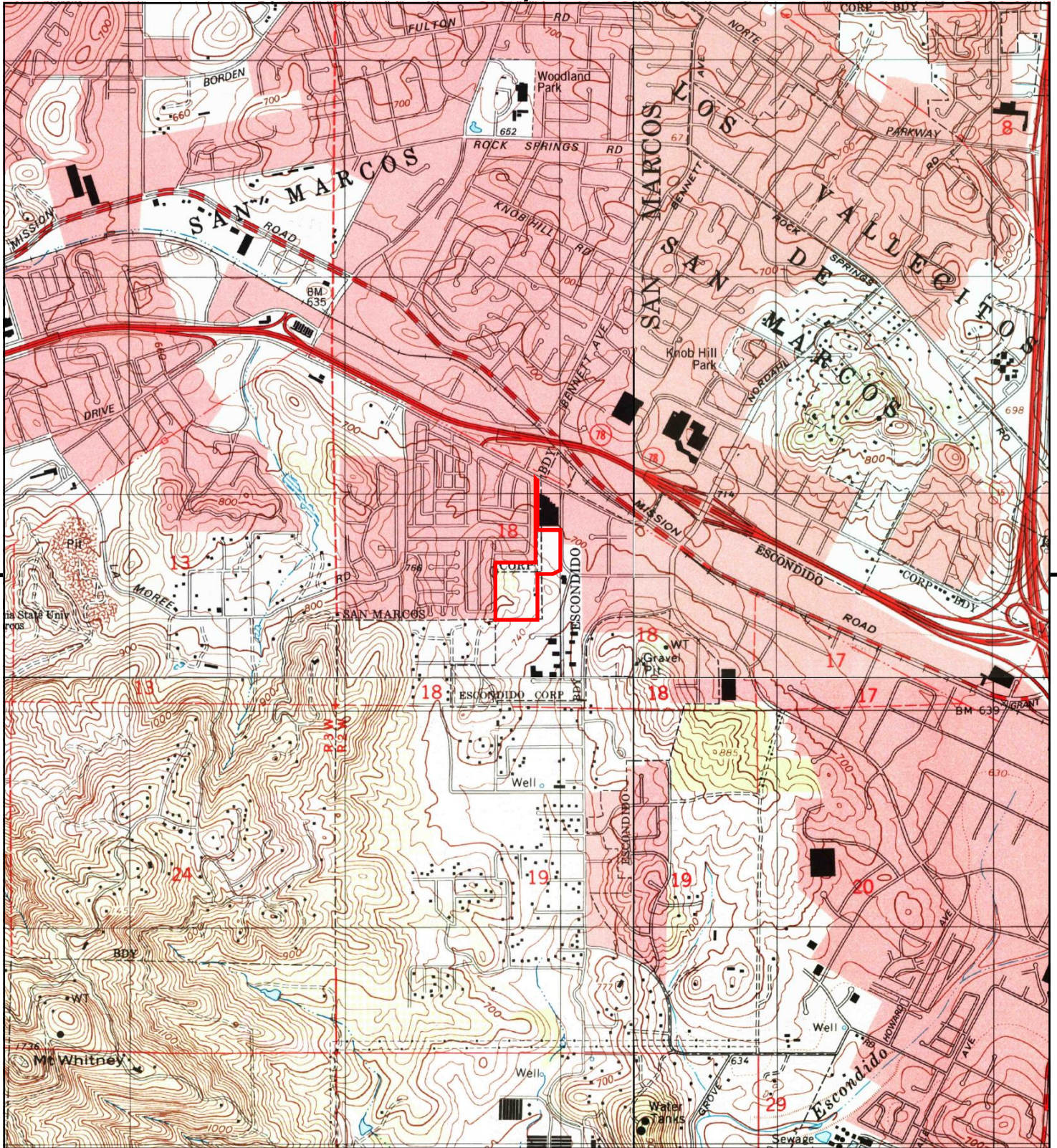
This report includes information from the following map sheet(s).



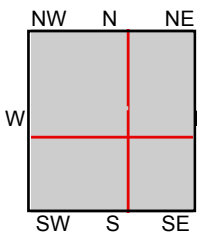
TP, San Marcos, 2012, 7.5-minute
NE, Valley Center, 2012, 7.5-minute
SE, Escondido, 2012, 7.5-minute
SW, Rancho Santa Fe, 2012, 7.5-minute

SITE NAME: IPF-72446.1
ADDRESS: 1223 Barham Drive
San Marcos, CA 92078
CLIENT: EEI, Inc.





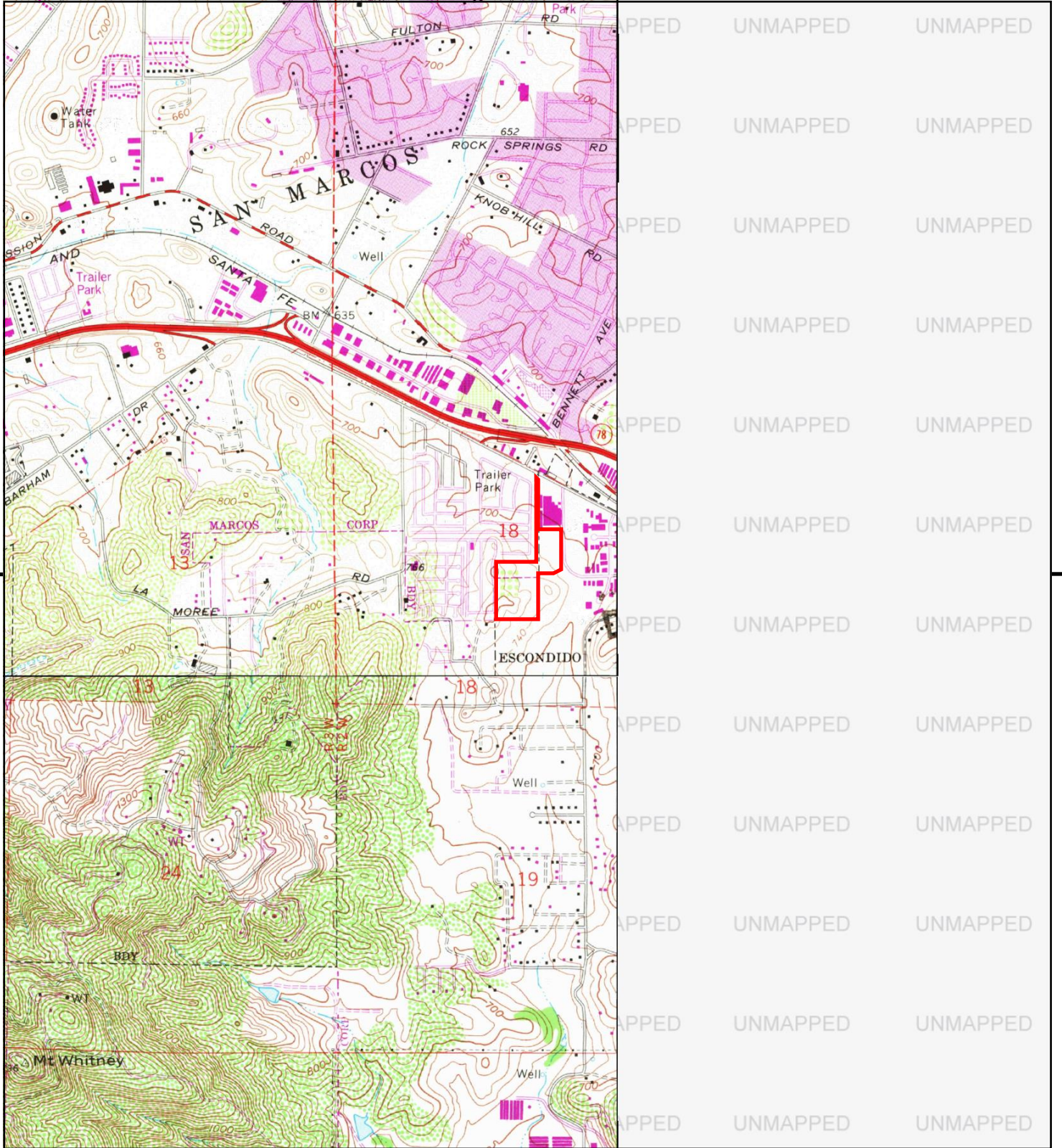
This report includes information from the following map sheet(s).



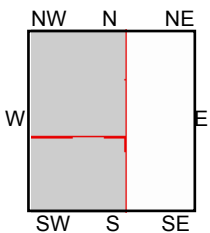
TP, San Marcos, 1996, 7.5-minute
NE, Valley Center, 1996, 7.5-minute
SE, Escondido, 1996, 7.5-minute
SW, Rancho Santa Fe, 1996, 7.5-minute

SITE NAME: IPF-72446.1
ADDRESS: 1223 Barham Drive
San Marcos, CA 92078
CLIENT: EEI, Inc.





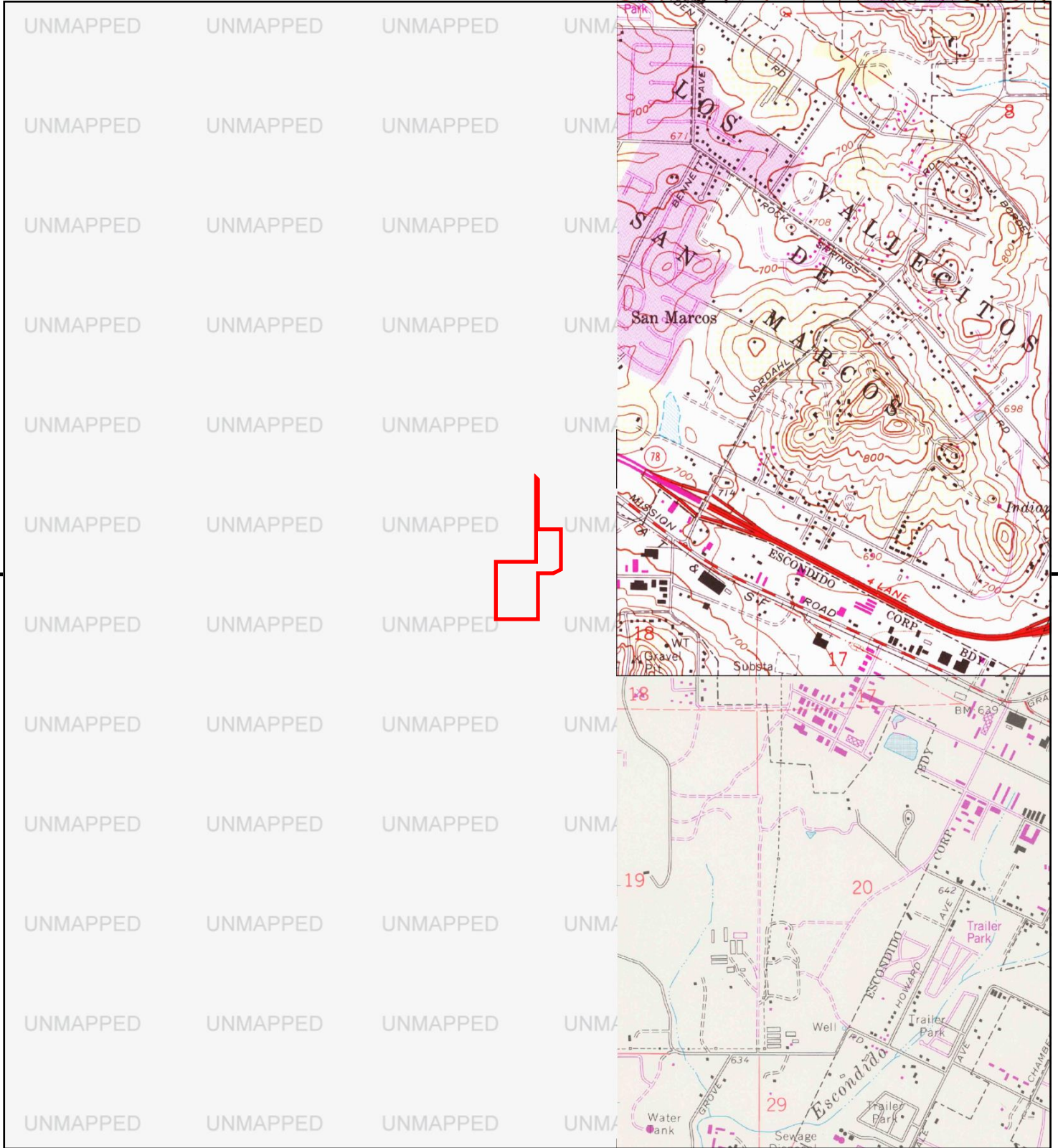
This report includes information from the following map sheet(s).



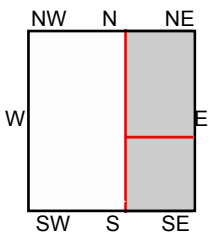
TP, San Marcos, 1983, 7.5-minute
SW, Rancho Santa Fe, 1983, 7.5-minute

SITE NAME: IPF-72446.1
ADDRESS: 1223 Barham Drive
San Marcos, CA 92078
CLIENT: EEI, Inc.





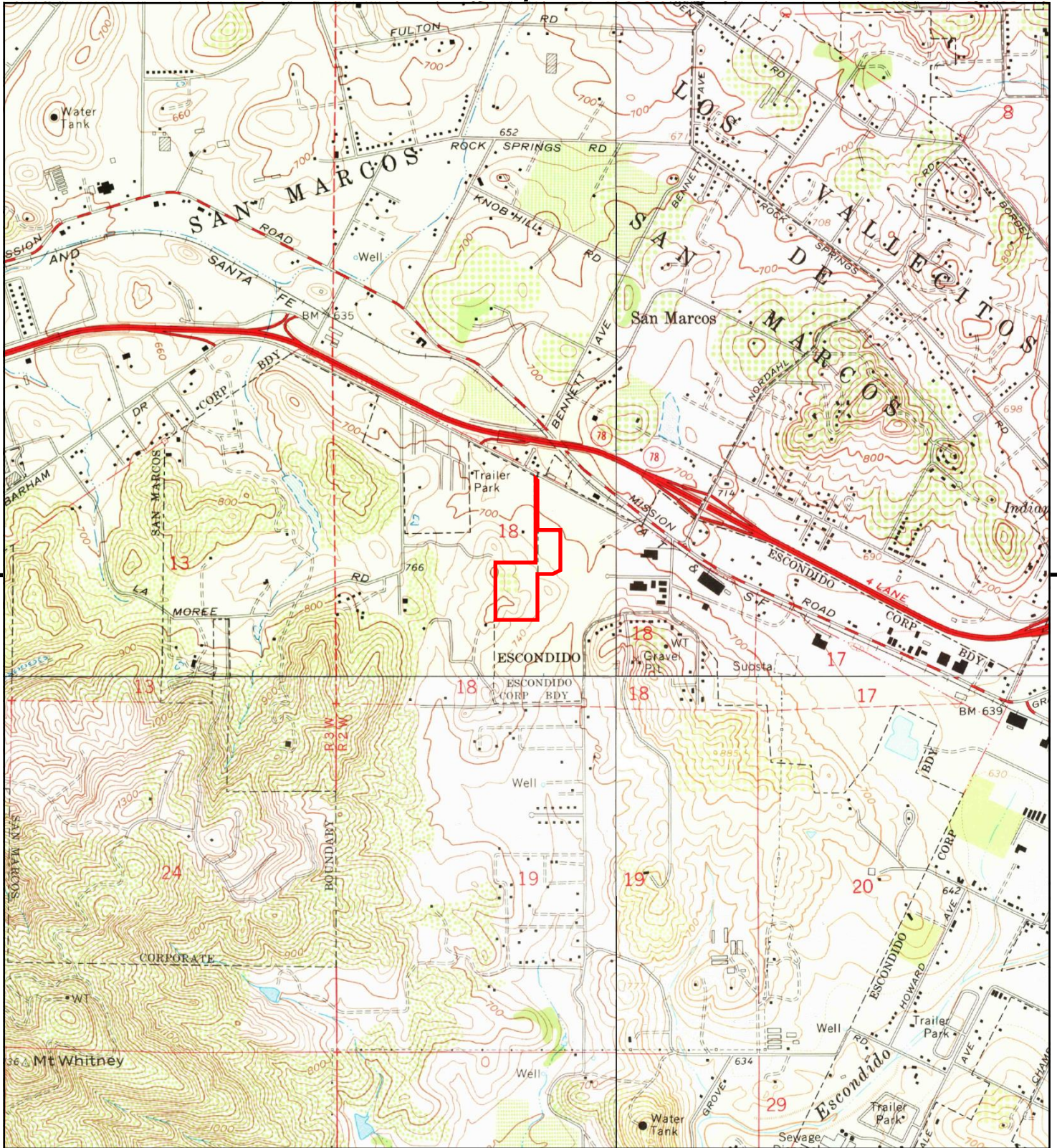
This report includes information from the following map sheet(s).



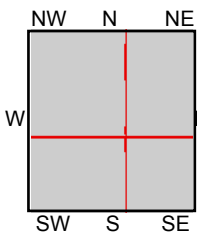
NE, Valley Center, 1975, 7.5-minute
SE, Escondido, 1975, 7.5-minute

SITE NAME: IPF-72446.1
ADDRESS: 1223 Barham Drive
San Marcos, CA 92078
CLIENT: EEI, Inc.





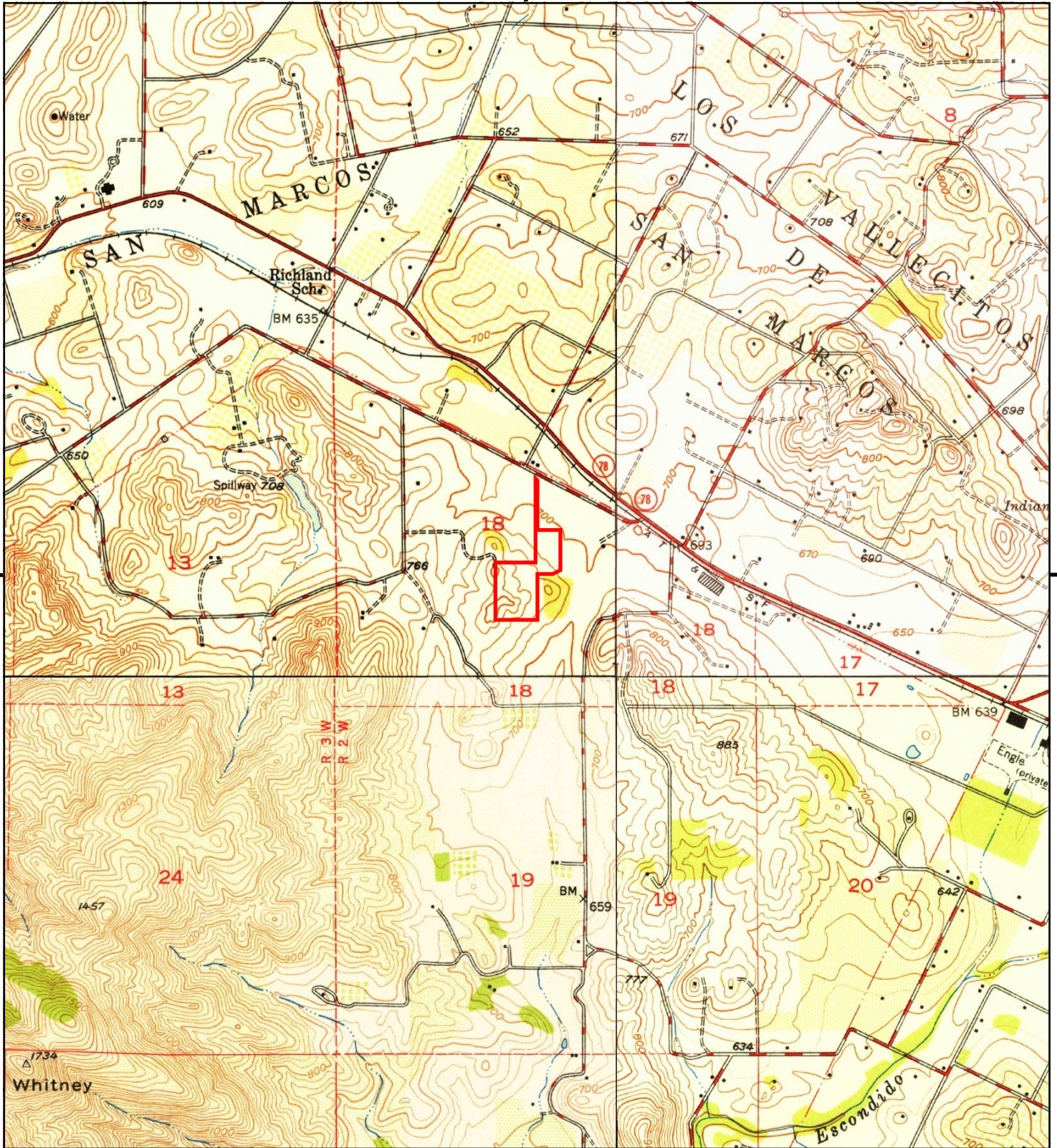
This report includes information from the following map sheet(s).




TP, San Marcos, 1968, 7.5-minute
NE, Valley Center, 1968, 7.5-minute
SE, Escondido, 1968, 7.5-minute
SW, Rancho Santa Fe, 1968, 7.5-minute

SITE NAME: IPF-72446.1
ADDRESS: 1223 Barham Drive
San Marcos, CA 92078
CLIENT: EEI, Inc.



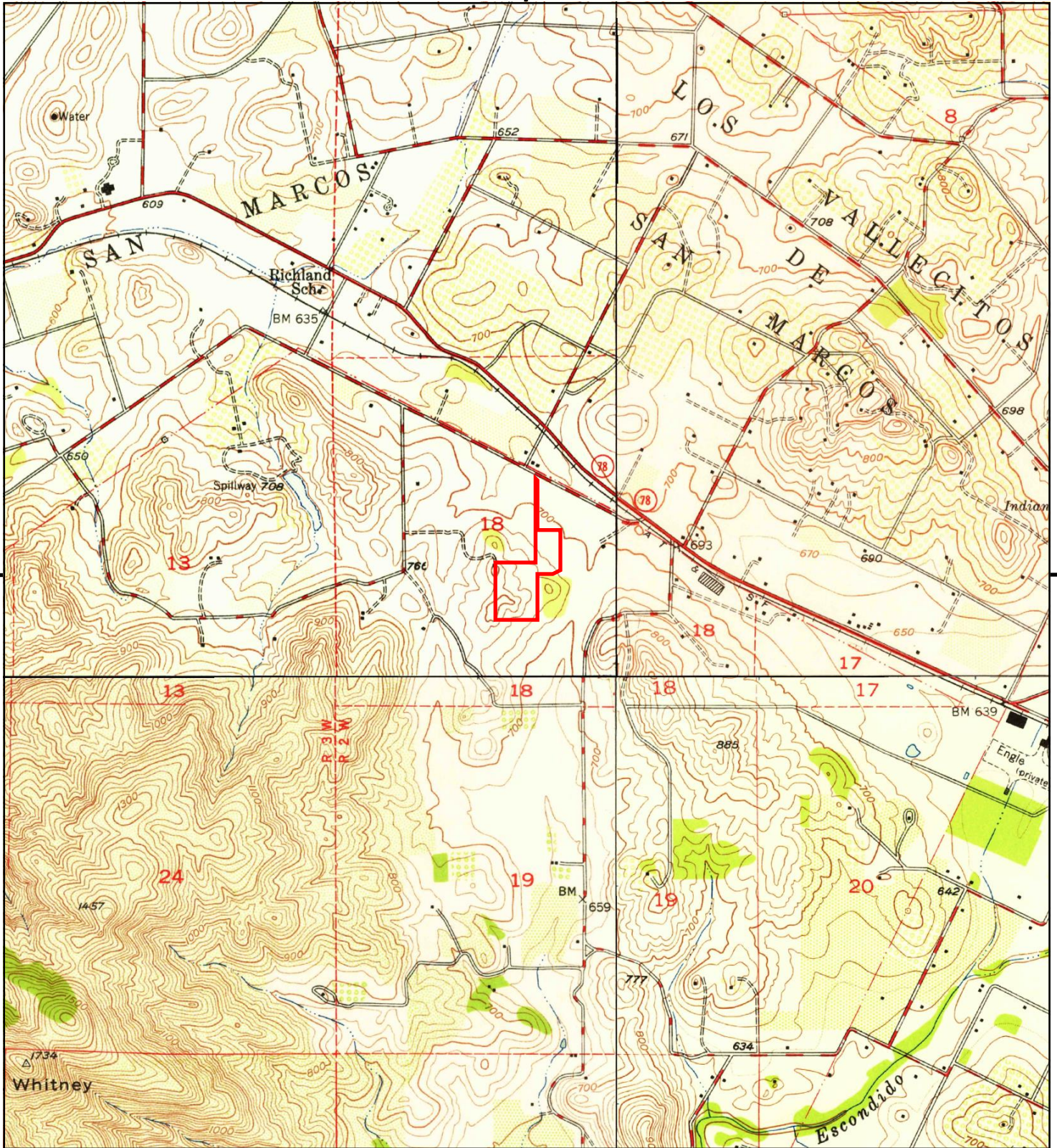


This report includes information from the following map sheet(s).

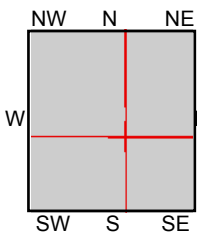


SITE NAME: IPF-72446.1
 ADDRESS: 1223 Barham Drive
 San Marcos, CA 92078
 CLIENT: EEI, Inc.





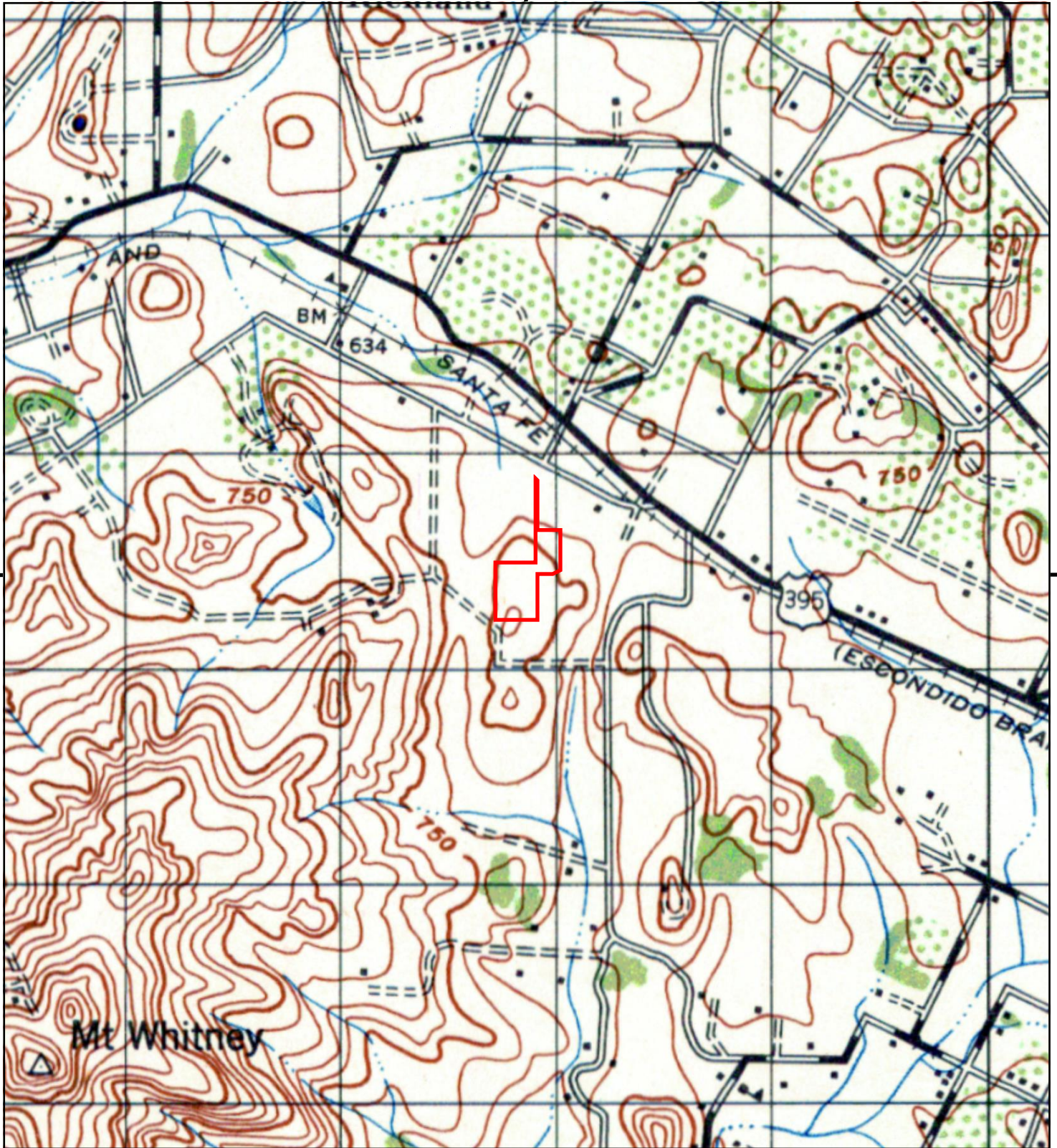
This report includes information from the following map sheet(s).



TP, San Marcos, 1948, 7.5-minute
NE, Valley Center, 1948, 7.5-minute
SE, Escondido, 1948, 7.5-minute
SW, Rancho Santa Fe, 1948, 7.5-minute

SITE NAME: IPF-72446.1
ADDRESS: 1223 Barham Drive
San Marcos, CA 92078
CLIENT: EEI, Inc.





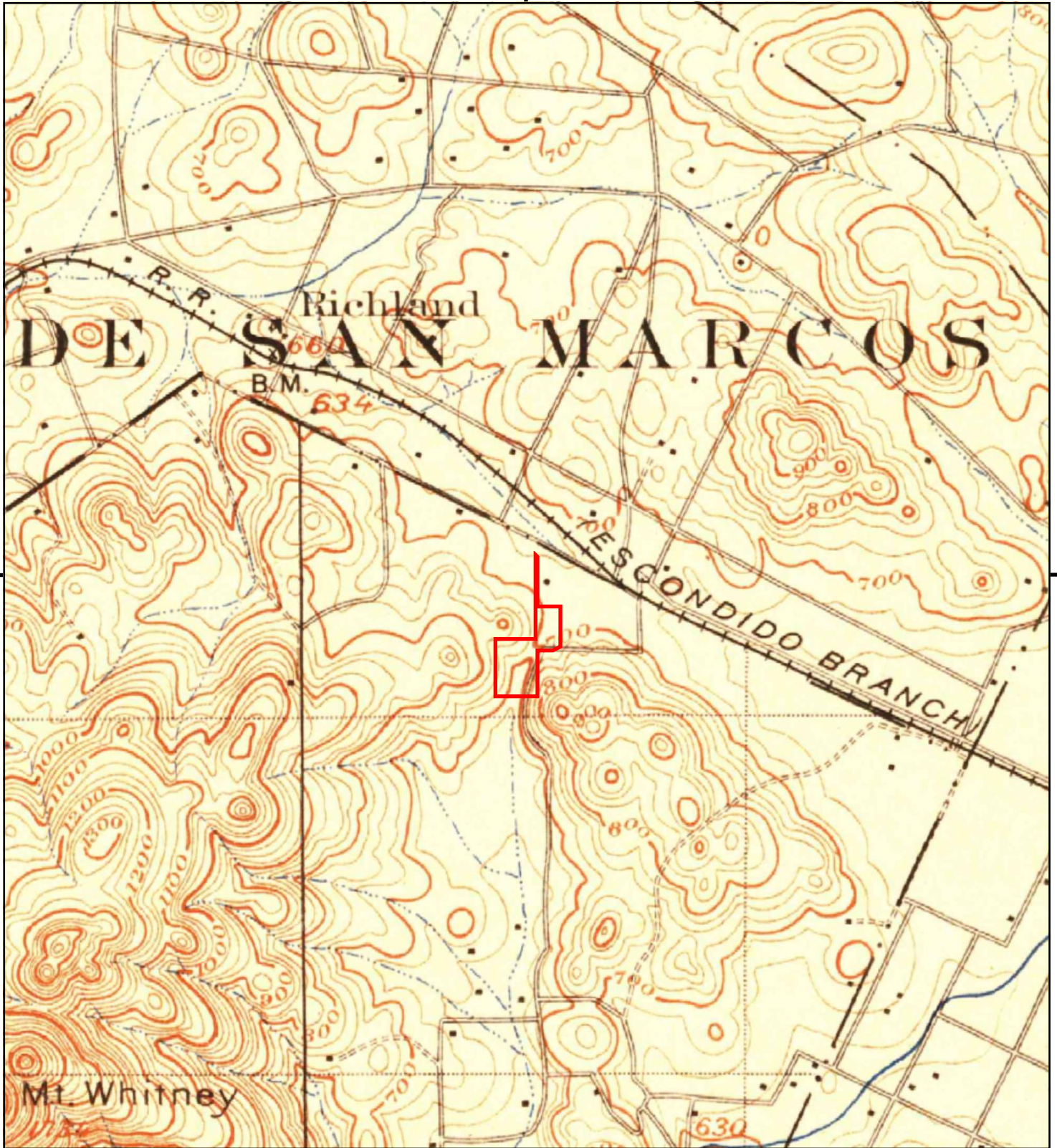
This report includes information from the following map sheet(s).



TP, ESCONDIDO, 1947, 15-minute

SITE NAME: IPF-72446.1
 ADDRESS: 1223 Barham Drive
 San Marcos, CA 92078
 CLIENT: EEI, Inc.





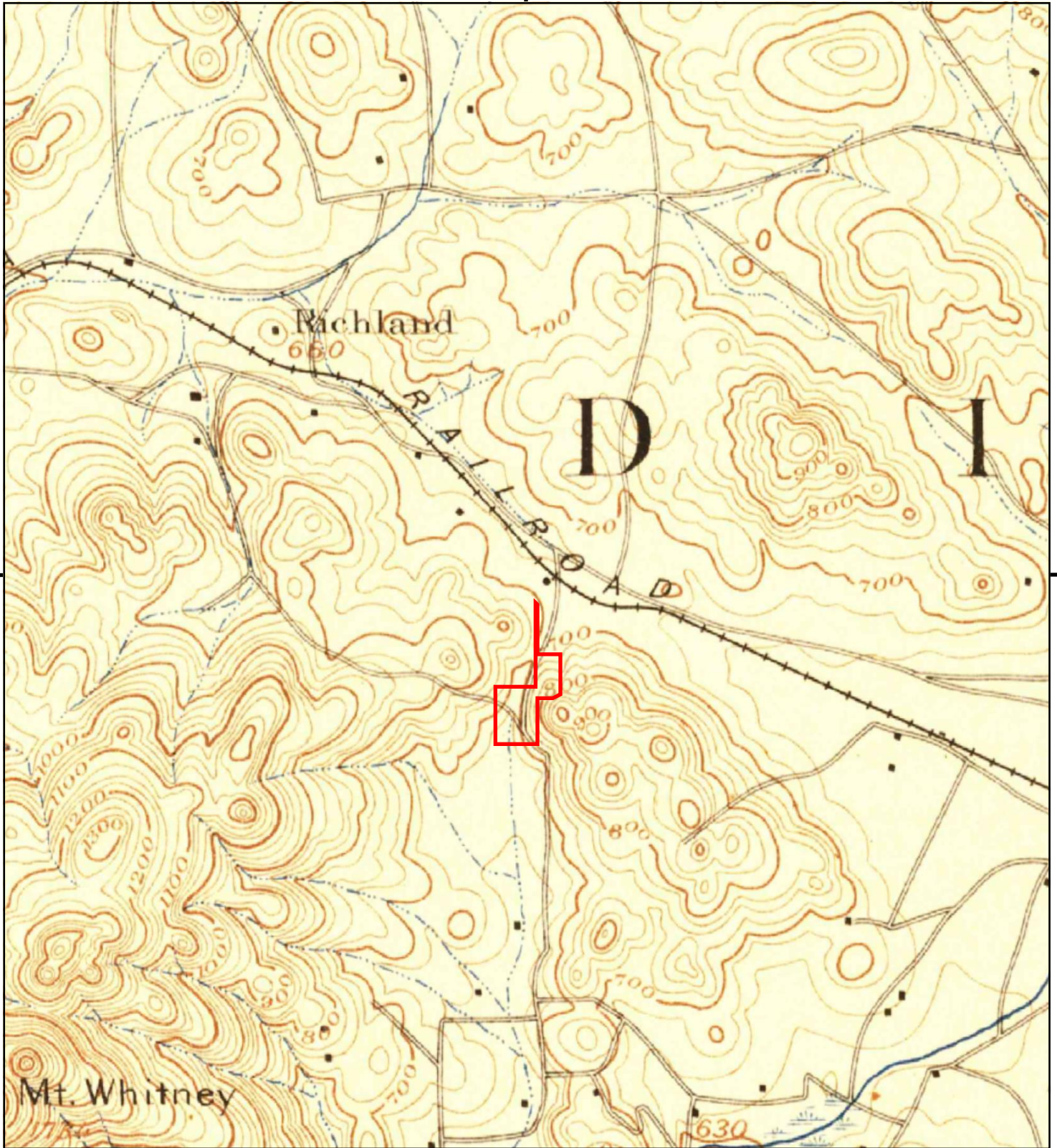
This report includes information from the following map sheet(s).



TP, Escondido, 1901, 15-minute

SITE NAME: IPF-72446.1
 ADDRESS: 1223 Barham Drive
 San Marcos, CA 92078
 CLIENT: EEI, Inc.





This report includes information from the following map sheet(s).



TP, Escondido, 1893, 15-minute

SITE NAME: IPF-72446.1
 ADDRESS: 1223 Barham Drive
 San Marcos, CA 92078
 CLIENT: EEI, Inc.



IPF-72446.1

1223 Barham Drive
San Marcos, CA 92078

Inquiry Number: 4970530.5
June 20, 2017

The EDR-City Directory Image Report

TABLE OF CONTENTS

SECTION

Executive Summary

Findings

City Directory Images

Thank you for your business.

Please contact EDR at 1-800-352-0050
with any questions or comments.

Disclaimer - Copyright and Trademark Notice

This Report contains certain information obtained from a variety of public and other sources reasonably available to Environmental Data Resources, Inc. It cannot be concluded from this Report that coverage information for the target and surrounding properties does not exist from other sources. **NO WARRANTY EXPRESSED OR IMPLIED, IS MADE WHATSOEVER IN CONNECTION WITH THIS REPORT. ENVIRONMENTAL DATA RESOURCES, INC. SPECIFICALLY DISCLAIMS THE MAKING OF ANY SUCH WARRANTIES, INCLUDING WITHOUT LIMITATION, MERCHANTABILITY OR FITNESS FOR A PARTICULAR USE OR PURPOSE. ALL RISK IS ASSUMED BY THE USER. IN NO EVENT SHALL ENVIRONMENTAL DATA RESOURCES, INC. BE LIABLE TO ANYONE, WHETHER ARISING OUT OF ERRORS OR OMISSIONS, NEGLIGENCE, ACCIDENT OR ANY OTHER CAUSE, FOR ANY LOSS OR DAMAGE, INCLUDING, WITHOUT LIMITATION, SPECIAL, INCIDENTAL, CONSEQUENTIAL, OR EXEMPLARY DAMAGES. ANY LIABILITY ON THE PART OF ENVIRONMENTAL DATA RESOURCES, INC. IS STRICTLY LIMITED TO A REFUND OF THE AMOUNT PAID FOR THIS REPORT.** Purchaser accepts this Report "AS IS". Any analyses, estimates, ratings, environmental risk levels or risk codes provided in this Report are provided for illustrative purposes only, and are not intended to provide, nor should they be interpreted as providing any facts regarding, or prediction or forecast of, any environmental risk for any property. Only a Phase I Environmental Site Assessment performed by an environmental professional can provide information regarding the environmental risk for any property. Additionally, the information provided in this Report is not to be construed as legal advice.

Copyright 2017 by Environmental Data Resources, Inc. All rights reserved. Reproduction in any media or format, in whole or in part, of any report or map of Environmental Data Resources, Inc. or its affiliates is prohibited without prior written permission.

EDR and its logos (including Sanborn and Sanborn Map) are trademarks of Environmental Data Resources, Inc. or its affiliates. All other trademarks used herein are the property of their respective owners.

EXECUTIVE SUMMARY

DESCRIPTION

Environmental Data Resources, Inc.'s (EDR) City Directory Report is a screening tool designed to assist environmental professionals in evaluating potential liability on a target property resulting from past activities. EDR's City Directory Report includes a search of available city directory data at 5 year intervals.

RESEARCH SUMMARY

The following research sources were consulted in the preparation of this report. A check mark indicates where information was identified in the source and provided in this report.

<u>Year</u>	<u>Target Street</u>	<u>Cross Street</u>	<u>Source</u>
2013	<input checked="" type="checkbox"/>	<input type="checkbox"/>	Cole Information Services
2008	<input checked="" type="checkbox"/>	<input type="checkbox"/>	Cole Information Services
2003	<input checked="" type="checkbox"/>	<input type="checkbox"/>	Cole Information Services
1999	<input checked="" type="checkbox"/>	<input type="checkbox"/>	Cole Information Services
1995	<input checked="" type="checkbox"/>	<input type="checkbox"/>	Cole Information Services
1992	<input checked="" type="checkbox"/>	<input type="checkbox"/>	Cole Information Services
1985	<input checked="" type="checkbox"/>	<input type="checkbox"/>	Haines Criss-Cross Directory
1980	<input checked="" type="checkbox"/>	<input type="checkbox"/>	Haines Criss-Cross Directory
1976	<input checked="" type="checkbox"/>	<input type="checkbox"/>	Haines Criss-Cross Directory
1970	<input checked="" type="checkbox"/>	<input type="checkbox"/>	Haines Criss-Cross Directory

RECORD SOURCES

EDR is licensed to reproduce certain City Directory works by the copyright holders of those works. The purchaser of this EDR City Directory Report may include it in report(s) delivered to a customer. Reproduction of City Directories without permission of the publisher or licensed vendor may be a violation of copyright.

FINDINGS

TARGET PROPERTY STREET

1223 Barham Drive
San Marcos, CA 92078

<u>Year</u>	<u>CD Image</u>	<u>Source</u>
-------------	-----------------	---------------

BARHAM DR

2003	pg A19	Cole Information Services
1999	pg A26	Cole Information Services
1995	pg A35	Cole Information Services
1992	pg A42	Cole Information Services

E BARHAM DR

2013	pg A2	Cole Information Services
2008	pg A10	Cole Information Services
1999	pg A27	Cole Information Services
1985	pg A44	Haines Criss-Cross Directory
1985	pg A45	Haines Criss-Cross Directory
1985	pg A46	Haines Criss-Cross Directory
1985	pg A47	Haines Criss-Cross Directory
1980	pg A48	Haines Criss-Cross Directory
1980	pg A49	Haines Criss-Cross Directory
1976	pg A50	Haines Criss-Cross Directory
1976	pg A51	Haines Criss-Cross Directory
1976	pg A52	Haines Criss-Cross Directory
1976	pg A53	Haines Criss-Cross Directory
1970	pg A54	Haines Criss-Cross Directory

FINDINGS

CROSS STREETS

No Cross Streets Identified

City Directory Images

E BARHAM DR 2013

572	AKILAH GREEN
	ASHLEY ESPINOSA
	KIM VILLELA
	MARK SHIMMIN
574	BRADLEY MACKAY
	JUAN LOZANO
	KEVIN FITZMORRI
	REID BIXLER
576	KIMBERLY GOLLEN
	MICHAEL DENZY
	ROBERT HOLCOMB
	RON KNIGHTWALTER
	SANDY REED
578	ADELINA MARTINEZ
	DAVID AMARO
	HASSEL SAVARD
	TUA DUNHAM
582	DEBORAH KENTNER
	DENISE MARTINEZ
	KAITLIN PARKER
	KAZUKO KNOTTS
	NORMAN MINA
	SHAHAB SHAMS
	SHAHAD HAKINI
584	ALYSSA FOSTER
	CHRISTOPHER SINNOTT
	JEFF NUSOM
	KAREN MORGAN
	NORTH REGION PATROL PROTECTIVE SERVI
	TEANNA ROBINSON
586	BELIA GONZALEZ
	DEREK HOEPRICH
	EVAN QUAIFE
	MATTHEW KEMPKA
	ROBERTO VIGIL
	RONALD ABBOTT
1145	ALBERT MARCHAL
	ALDONA BARR
	AMELIA DRIVAS
	ANA TOVAR
	ANGELO PELLERITO
	ANTHAN BERGER
	ARVID LINDHOLM
	AUGUSTINE SALSEDA
	AURORA ALBRIGHT
	AZELTINE LEE
	BARBARA DICKER
	BARBARA SUTTILE
	BENITA RICHARDS
	BENJAMIN SHEETS

E BARHAM DR 2013 (Cont'd)

1145 BETTY HARPUR
BETTY HEREDIA
BETTY KELLEY
BETTY MORSE
BILL BRADEN
BONNIE ADAMS
CAROL VITALE
CAROLINE BERNARD
CARRIE FORD
CATCH A DREAM AIRPORT SERVICE
CHESTER GLENN
CINDY MCCORMICK
COLE SAUNDERS
CORINNE TUFO
CRYSTAL JONES
DANA KYLE
DANIEL FRY
DARRYL OCHOA
DAVID GASH
DAVID JAMES
DAVID LOVE
DAVID MENA
DAVID NUOFFER
DAVID SEYMOUR
DEBRA CASEY
DEBRA MILLER
DENNIS SCHULDHEISZ
DETTA HURD
DEVIN SCOTT
DIANE PEARSON
DONALD DOUGLAS
DONALD LOVITT
DONALD PIERCE
DONNA ZAITZ
DORIS KOLBERG
DOROTHY WILKIE
DWIGHT SHAW
EDEL MICHERI
EILEEN LIEBZEIT
FELIX RIVERA
FERN MENEZES
FRANCES MCKEOWN
FRANK TANGORA
FRANK THOMPSON
FREDERICK AUGUSTIN
FREDERICK HANSEN
GARY HENDERSON
GARY HUDSON
GENE MULLINS
GENOVEVA IBARRA

E BARHAM DR 2013 (Cont'd)

1145 GEORGETTE TRAKAS
 GEORGINA STACY
 GERALD BRUNZIE
 GERARD CASSE
 GERHARD HARMS
 GLEN GILBERT
 GLORIA VOGUE
 GRACE ADCOX
 GUIDO SGARBOSSA
 HARRY HALLE
 HEIDI MARSTON
 HENRIETTA STURDYVIN
 HENRY PARKER
 HENRY WENNIK
 HERBERT BENNETT
 HERLINDA SAMANIEGO
 HERSCHEL WEBER
 HUBERT HILL
 J VASQUEZ
 JACK SOUTHWORTH
 JACKIE ROHRER
 JAMES COOPER
 JAMES SARGENT
 JANET KARCH
 JEAN ADAMSON
 JEANNE ANDERSON
 JENNIFER HOUSMAN
 JEROLD SCHREIBER
 JERRY LAMB
 JERRY RUTSCHMAN
 JESSICA KELLER
 JESUS BERON
 JIMMY CHUNG
 JM ZELINSKY
 JOAN STEGGELL
 JOHN ACKERMAN
 JOHN BUNTING
 JOHN MOSHER
 JOHN SPOON
 JOSEF SHINI
 JOSEPH MARAVIGLI
 JOSHUA GORDON
 JOYCE UNDERDAHL
 JUDIE HATHAWAY
 JUDITH MORGAN
 JUNE PERRY
 KAMRAN GHARAGOZLOU
 KAREN BARLOW
 KAREN FLOYD
 KAREN PLANTE

E BARHAM DR 2013 (Cont'd)

1145 KAREN ZAMORA
KATHY PRIEST
KAY STALLING
KRISTIN KNIGHTON
LARRY SWICK
LEE HAZELTINE
LEONILA FERNANDEZ
LEWIS WHISENHUNT
LIEBZEIT EILEEN
LIGAYA BOTTOFF
LINDA BOYENS
LINDA ZOOK
LORRAINE MASON
LOUIS HUNTINGTON
MARGARET ARCHAMBEAULT
MARGARET DELBRIDGE
MARILYN DAVISSON
MARIO SANDOVAL
MARJORIE PACE
MARK KOSS
MARK ROSS
MARLENE WALDER
MARY DAROSA
MAY WILLIS
MICHAEL LAFOLLETTE
MICHELLE WICKERN
MOORE DEKERGUELEN
NANCY HINSCH
NANCY MUNK
NANCY NORRID
NARDA WILLIAMSON
NORMA NEWTON
P HEALY
PATRICIA BERRY
PATRICIA LINDSTROM
PATSY LARSEN
PAULA APOSTAL
PEDRO LIZARRAGA
PHILIP RICE
PHILLIP PETERIE
PHYLLIS REILLY
RAY DWIGGINS
RENEE BROWNE
RICHA KOOYENGA
RICHARD CLARK
RICK HUTCHENS
ROB GEMMELL
ROBERT ABEYTA
ROBERT BEASLEY
ROBERT SMITH

E BARHAM DR 2013 (Cont'd)

1145	ROBERT TORNIO
	ROSE IRMER
	ROSS CRIVARO
	ROSS MARC
	RUBY WIDBY
	RUDOLF PUSICH
	RUSSELL BRAUN
	RUSSELL EVANS
	RUSSELL LAJOIE
	RUTH FROST
	RYAN SUMERFORD
	SABRINA KAISERMAN
	SALLY MCDANIEL
	SAN MARCOS MOBILE ESTATES
	SANDI MOORE
	SANDI SPARLUND
	SANDRA LOTT
	SHARON PORTER
	SHERRI WILDE
	SHINI NOEIL
	STEPHEN BREDESEN
	STEVEN FRUZYNA
	SUZANNE FEIGLES
	SYLVIA MOSBAEK
	T H A
	TED KATZMANN
	TERESA LOPEZ
	THA
	THELBERT DYE
	THERESA IRAHA
	TOM BROWN
	TUAN LE
	URSULA ZDUNCZYK
	VELMA PETTERSEN
	VICTOR BOGE
	VIERKA PABLOFF
	WILLIAM GOSNELL
	WILLIAM HOLT
	WILLIAM JESSEN
	WILLIAM MAIN
	WILLIAM WYGANT
1216	BL DAWON
1219	ADELA FJELDSTED
	ADRIAN DASILVA
	AL BERKOWITZ
	ALFREDO MAYSSONNETT
	ALLEGERIA EVANS
	ANDREA BROWN
	ANITA COPELAND
	ATJIMA PORNAMDAENG

E BARHAM DR 2013 (Cont'd)

1219 BARBARA GUERRETTE
BETTY BRIGGS
BETTY FERGUERSON
BETTY RULE
BRIAN DEMPSEY
BUD STANLEYETTA
CARMELITA KEYSER
CARMEN ECKMAN
CAROL FISCHER
CAROL JOHNSON
CASITAS DEL SOL
CHARLES GARDNER
CHESTER ADKINS
CLIFFORD HUNSAKER
CLINTON KEEP
CURTIS MILLER
DANIEL MCDOWELL
DAVE MCCHESENEY
DAVID MANNING
DAVID MEDINA
DAVID WILLIAMSON
DENNIS BINGHAM
DENNIS WARD
DONALD BANDICK
DOROTHY DITOMASO
DOROTHY STARKEY
E WHITE
EARL JENKINS
EDWARD SMITH
ELIZABETH SIVA
EUGENE OBRIEN
FLORICE MARTIN
GALE CROLL
GATES ETTER
GAYLE SISEMORE
GENE SCHMALFELDT
GERALD BOWMAN
GERALD RAY
GLADYS LOVE
GLORIA SESSION
GRACE WISWELL
HAROLD SCHULZ
HEATHER CIORCIARI
HELEN CHARRON
HENRY MCCLELLAN
HOWARD HOLSTON
IDA NEU-HOPE
IRENE BURRIER
IRVING BENOIT
JACK KNOWLES

E BARHAM DR 2013 (Cont'd)

1219 JAMES PICCIRILLI
JAMES YATES
JANE MCMULLIN
JANET GORMAN
JD ABRAMS
JEFFREY PAINTER
JENNIFER THROOP
JERRY MARKS
JERRY ROLAND
JOAN HARPER
JOANNE METTRICK
JOHN MERTEN
JOHN SEARS
JOSE PEREZ
JOSEPH KOZORA
KENDALL REDENBAUGH
KOBRA BALOUCHI
LADAWAN ROBERTSON
LARRY HINDS
LARRY TRITTEN
LEILA RILEY
LINDA HENSHAW
LINDA WELLS
LLOYD BUTLER
LOIS THRASH
LORAIN KLINE
LORRAINE REMPEL
LORRAINE TUCKER
LOUIS ALMEIDA
MARGARET CADE
MARGARET HARVEY
MARIA VANBEUSEKOM
MARJORIE SIMMONS
MARTHA KERR
MARVIN AGUIRRE
MARY BRIDGES
MARY COOPER
MARY DUFFORD
MARY FLUMIAN
MEG PETERSON
MILDRED ARNOLD
NATHAN TURNER
NORMA HINRICHSEN
O REHOR
PATRICIA CAMPBELL
PAUL FOUNTAIN
PAUL WOODS
RICHARD BOLDREY
RICHARD LEPINE
ROBERT HODGE

E BARHAM DR 2013 (Cont'd)

1219	ROBERT MACDONALD
	ROCKY KUONEN
	RONALD CUNNINGHAM
	RONALD TATTI
	ROSA MARKL
	RUBEN HERNANDEZ
	RUTHERFORD HARTZ
	SHARON EDEN
	SIGRID ANTON
	STAN COOK
	STEPHEN BUDETTI
	STEPHEN FLORA
	STEVE BEULKE
	SUSANA SELINO
	SUSANNE HEPWORTH
	SYLVIA TATMAN
	TAMARA CURLER
	THEODORE WATKINS
	TINA SAMPO
	UW BAKER
	VELMA PEET
	VINCENT BOCELLI
	VINCENT SACCO
	VIVIAN JAGNOW
	WANDA ROBIN
	WILLADEAN SMELTZER
	WILLARD LYMAN
	WILLIAM DAVIS
	WILLIAM EADE
	WILLIAM GOLDMAN
1220	BULL BARBEQUE
	LIZARD WIZARD OF SAN DIEGO COUNTYRE
1300	HOGUES GRADING & PAVING
1312	AEROQUIP DISTRIBUTOR
1412	SUN DIEGO CHARTER CO
1420	DRINKWARD ELECTRIC INC
	MUSCLE CAR ALLEY

E BARHAM DR 2008

572	E SERRANO EFREN APODACA JENNIFER STONESTREET KIRK AREND SHELLY DELEON
574	CRAIG FIGLESTAHLER DEBORAH TUNNELL E LELO GEORGINA HURTADO JAMIE COLLIER JEREMY FALKMAN JOSH VALANTINE MAGALI BAHENA MARK WESCOTT
576	ALLISON GU DAVID COLLINS MICHAEL SCHAFFER ROBERT ANDERSON SANDY REED SUSAN EUBANKS
578	JOHN CARPENTER MARIA CASTILLO THE CARPET GUYS THEODORE LINDLEY
582	ABOVE B & P PRODUCTIONS CHRIS DENTON CHRIS SACKSTEDER CHRISTOPHER YEPSON JAMES CURLEY KURT EDLEBECK ORLANDO IBARRA STACEY POARCH
584	AKOS BODO ARMANDO MORENO CALDERONS HANDYMAN SERVICE DENISE MARTINEZ EDWARD DOYLE IKENDRA STACY NORTH REGION PATROL PROT SERVICES
585	SAN NORTH
586	AARON ARCE C UCHIDA DEBRA PANARRA JOSE NIETO KIMBERLEE LEWIS RUDOLPH RODRIGUEZ VIRGILIA PADAYHAG
635	SAN NORTH
684	CAL WEST FENCE & MANUFACTURING CO
855	CROSSWIND COMMUNITY CHURCH

E BARHAM DR 2008 (Cont'd)

855 NOAH S PARK PRE SCHOOL & DAYCARE
 SAN MARCOS SEVENTH DAY ADVENTIST CHU
 SOUTHEASTERN CA CONFRNC SDA

967 AMERICAN INTEGRATED SYSTEMS
 DNALD MOORE

1145 A CONDIFF
 A NEBHAN
 AL BUCAROFF
 ALBERT HEREDIA
 ALEX KEPICS
 AMELIA DRIVAS
 ANA TOVAR
 ANNA BLACKWELL
 ANNETTE MATES
 ANTHAN BERGER
 ARTHUR HULBERT
 ARVID LINDHOLM
 AUGUSTA FRUZYNA
 AURORA ALBRIGHT
 AZELTINE LEE
 BARRY BOYENS
 BETTY KARCH
 BETTY MORSE
 BETTY STRICKLIN
 BILL BRADEN
 BILL SIMS
 BONNIE ADAMS
 CAROL VITALE
 CARRIE CARNAHAN
 CARRIE FORD
 CECE WHITNEY
 CHESTER GLENN
 CHRISTOPHER GULLETT
 CLIFFORD GIBBS
 CONRAD NILSSON
 DAN ABEYTA
 DANIEL FRY
 DAVID PRINCE
 DAVID STEWART
 DEBRA MILLER
 DONALD LOVITT
 DONALD PIERCE
 DONALD SMITH
 DONNA HAMLIN
 DONNA JACOBSON
 DONNA ZAITZ
 DOOTHY TESAR
 DOREEN ONG
 DORIS KIMBALL
 DORIS KOLBERG

E BARHAM DR 2008 (Cont'd)

1145 DOROTHY DAWSON
DOROTHY WILKIE
E KUNDER
EDITH WEST
EILEEN MORAN
ELBERT BROWN
ERNIE BRYANT
EUGENE MARAVENTO
F ALLEN
FAMA STRACHAN
FERN MENEZES
FLORENCE HUDSON
FRANCES MCKEOWN
FRANCES SWANK
FRANK LARSEN
FRANK TANGORA
FRANKLIN KUKRAL
FREDERICK AUGUSTIN
GAIL LINCOLN
GARY HERDERSON
GARY KIRTLEY
GARY MCDOWELL
GAYLE KATZMANN
GAYLE MCDANIEL
GENEVIEVE BREDESEN
GENOVEVA IBARRA
GEORGE GILES
GEORGE HUNT
GEORGINA STACY
GERALD BRUNZIE
GERARD CASSE
GERHARD HARMS
GORDON E FISH
GUIDO SGARBOSSA
GWYNN WILLIAMS
HAROLD LEDONNE
HARRY HALLE
HAZEL BANCROFT
HENERY MARIOTT
HENRY PARKER
HENRY WENNIK
HERBERT BENNETT
HERBERT RANPUIST
HERLINDA SAMANIEGO
HIRAM PETTERSEN
JACKIE ROHRER
JACOB IHLE
JAMES APOSTAL
JANINE MCCORMICK
JEAN ADAMSON

E BARHAM DR

2008

(Cont'd)

1145 JEAN BOST
JENNIFER HOUSMAN
JEROLD SCHREIBER
JERRY HARDMAN
JERRY LAMB
JERRY RUTSCHMAN
JM ZELINSKY
JOAN BYRD
JOAN RAMEY
JOANNE JARVIS
JOHN ACKERMAN
JOHN BUNTING
JOHN DUFFIE
JOHN KOPF
JOHN MELLETT
JOHN PHILLIPS
JOSEHP THOMPSON
JOSEPH PACE
JOSHUA GORDON
JOY COOPER
JOYCE UNDERDAHL
JUAN VARGAS
JUANA ROSALES
JUNE PEACOCK
JUNE PERRY
KAREN BARLOW
KAREN FLOYD
KAREN LAKE
KATHRYN CHICHESTER
KAY STALLING
KAY THOMAS
KEITH TERPENY
KENNETH IRAHA
KENNETH MOORE
KENNETH SCOTT
KENNETH TORNIO
KIRK CHANEY
KRISTIN KNIGHTON
LARRY SWICK
LEE PORTER
LEONILA FERNANDEZ
LEWIS WHISENHUNT
LINDA BENTON
LINDA DAVIS
LORRAINE MASON
LOUIS HUNTINGTON
LOUIS PETERS
LOUIS STANZIONE
LU HAYE
LYLE THOMSON

E BARHAM DR

2008

(Cont'd)

1145 MADELINE ERICKSON
MAREN FOWLER
MARGARET ARCHAMBEAULT
MARILYN BARADEN
MARION HARVEY
MARION MEYER
MARLENE WALDER
MARTHA DOMINGUEZ
MARTHA WAHLBERG
MARY DAROSA
MATTHEW EDWARDS
MAY WILLIS
MICHAEL ANGELO
MICHAEL HOWARD
NANCY KELLER
NANCY MUNK
NANCY NORRID
O FROST
OPAL CHELLBERG
OSCAR SANCHEZ
P HEALY
PABLO PABLOFF
PAT COLLINS
PATRICIA BERRY
PATRICIA LINDSTROM
PEDRO LIZARRAGA
PHILLIP PETERIE
PHYLLIS SHERRILL
R JENNER
RALPH BILLINGS
RANDY SCHWACOFER
RAY KLEIN
RENEE BROWNE
RICHAIR KOOYENGA
RICHARD CANDELARIA
RICHARD CLARK
RICK HUTCHENS
ROBERT PRIEST
ROBERT WALDMAN
ROBERTA AVERY
ROMUALDO ROSAS
RUSSELL BRAUN
RUSSELL LAJOIE
SABRINA KAISERMAN
SAN MARCOS MOBILE ESTATES
SANDRA COMEAU
SHANE GROVEUNDER
SHELBY AINLEY
SHIRLEY GARRETSON
STEVEN HART

E BARHAM DR

2008

(Cont'd)

1145	SUSAN LIND
	SYLVIAN NELSON
	TANEISHA WILLIAMS
	THELBERT DYE
	THELMA STEPHENSON
	TRACIE ANDERSON
	TUAN LE
	VICTOR BOGE
	VICTOR SOBRAL
	WILLIAM MAIN
	WILLIAM WYGANT
1165	PATSY MEER
1216	BL DAWON
1219	ABSOLUTE HOME INSPECTION SPECIALISTS
	ADELA FJELDSTED
	ADRIAN DASILVA
	AL BERKOWITZ
	ALICE BREITENBACH
	ALLEGERIA EVANS
	BARBARA GUERRETTE
	BARBARA LYMAN
	BARBARA NELSON
	BERNICE SMITH
	BETTY FERGUERSON
	BETTY RULE
	BEVERLY EDWARDS
	BILL MILLER
	BILLIE GREEN
	BYRON DAWSON
	CARMELITA KEYSER
	CAROL PAEPER
	CASITAS DEL SOL MOBILE HOME PARK
	CHARLES GRAF
	CHARLES STEVENS
	CHESTER ADKINS
	CLIFFORD HUNSAKER
	CRAFT BASE
	DANIEL DAWSON
	DANIEL MCDOWELL
	DAVID BUSCH
	DAVID MEDINA
	DE DADA
	DENNIS WARD
	DNR SALES
	DON SHIPLEY
	DONALD BANDICK
	DONALD HALL
	DORIS MILLHOLLIN
	DOROTHY MACK
	DOROTHY THOMAS

E BARHAM DR 2008 (Cont'd)

1219 DOT HURST
 DWIGHT REIVES
 E WHITE
 EMIL TRITTEN
 EUGENE OBRIEN
 EVELYN GILHOOLEY
 EVELYN HAIGH
 FLOYD TIDERMAN
 FRANCISCO REVILLA
 FRED ECKMAN
 GARY CROFT
 GATES ETTER
 GAYLE SISEMORE
 GENE SCHMALFELDT
 GENEVIEVE WALTER
 GEORGE MCKENZIE
 GERALD BOWMAN
 GLADYS LOVE
 GLORIA SESSION
 GN ADVERTISING LIMOUSINE SERVICE
 GRACE WISWELL
 GREGORY BARNES
 HELEN CHARRON
 HELENA HENSLEY
 HENRY DITOMASO
 HENRY MCCLELLAN
 HOWARD HOLSTON
 IDA NEU-HOPE
 INTERNATIONAL BUTTERFLY
 IRVING BENOIT
 JACK KNOWLES
 JACK LANDER
 JACK LEBOFF
 JAIMEY STARKEY
 JAMES WELLS
 JANE MCMULLIN
 JANET GORMAN
 JENNIFER THROOP
 JERI GOEBEL
 JERRY MARKS
 JERRY ROLAND
 JOAN HARPER
 JOANNE KINGSBURY
 JOANNE METRICK
 JOE CHAVEZ
 JOE GRAHAM
 JOHN KARANIKAS
 JOHN SIMMONS
 KAY MOE
 KEN TARLTON

E BARHAM DR

2008

(Cont'd)

1219 KENDALL REDENBAUGH
KOBRA BALOUCHI
KURT FISCHER
LARRY HINDS
LAVONNE CHODAN
LAWRENCE COOK
LEWIS WEEKS
LILLIAN COULSON
LINDA GOLDSMITH
LOIS MCDANIEL
LORAIN KLINE
LUCILLE STEPHENS
M PETERSON
MARGARET HARVEY
MARILYN CREEL
MARY COOPER
MARY RICHARDSON
MAU MAYSSONNETT
MAXINE MOORE
MYRTLE FERKING
N MOREAU
NICKHILL CHAWLA
NORMA HINRICHSEN
O HAYES
O LEDESMA
O REHOR
O RILEY
O ROHWER
PATRICIA BLACKMORE
PATRICIA FAUST
PATSY KOCH
PAUL FOUNTAIN
PAUL GARCIA
PAUL WOODS
PAULIN MARTINEZ
PJ LOWE
REEM LAGERSON
RICHARD BOLDREY
RICHARD LEPINE
RITA PATTON
ROBERT DUFFORD
ROBERT HOYAL
ROBERT LUTMAN
ROBERT MOLEK
ROBERT ROTHWELL
RON CUNNINGHAM
RONALD TATTI
ROSA MARKL
RUDY PEREZ
RUTH GALANOS

E BARHAM DR

2008

(Cont'd)

1219	RUTH MYERS RUTHERFORD HARTZ SCOTT REEVES SHARON EDEN SMARTPRO3 INC SUSANNE HEPWORTH SYLVIA TATMAN TAMARA CURLER THELMA DURFEE THOMAS ANDERSON UW BAKER VAUDA COMBS VELMA PEET VINCENT BOCELLI VINCENT BUDETTI VIVIAN JAGNOW WALLACE STEVENS WALTER KEEP WILFRED HENDERSON WILLIAM DAVIS WILLIAM HODGINS WILLIAM PRECANICO WILMA MITCHELL ZENNON SLYZIUK
1220	BULL CAL SPAS CARDINE HOME RESORT PRODUCTS CARDINE LLC LIZARD WIZARD SAN DIEGO COUNTY
1312	JM WILLIAMS CO INC SCHAEFER INTERSTATE INC
1412	JD PAVING INC

BARHAM DR 2003

625	OCCUPANT UNKNOWN
635	OCCUPANT UNKNOWN
684	CAL WEST FENCE CO
	OCCUPANT UNKNOWN
	R & J GATE & FENCE
855	ADAM GILDNER
	CROSSWIND COMMUNITY CHURCH
	NOAHS PARK PRE
	SVNTH DAY ADVNTST CHRCH SAN MR
967	GEORGE KIRK
1145	A GAMBLE
	A NEBHAN
	AL BUCAROFF
	ALBERT HEREDIA
	ALBERT MARTIN
	ALBERT PATE
	ALBERTO BELLO
	ALEX KEPICS
	ALIX PETERSON
	ANDREA GORDON
	ANNA BLACKWELL
	ANNA FROST
	ANNETTE MATES
	ARTHUR SUNDERMAN
	ARVID LINDHOLM
	AZELTINE LEE
	BARRY BOYENS
	BETTY ABBLEY
	BEVERLY GRISSOM
	BRAD GOEBEL
	BRIAN SORCE
	BUD PEPPER
	CAROLINE BERNARD
	CECE WHITNEY
	CHARLES ECKERT
	CHARLES LITTLEFIELD
	CHARLES SULLIVAN
	CHARLOTTE PALMER
	CHESTER GLENN
	CLIFFORD GIBBS
	CURTIS JESSEN
	DALE BROWN
	DAVID SEYMOUR
	DAVID SHOCKLEY
	DOLORES AUGUSTIN
	DONALD LOVITT
	DONNA ZAITZ
	DOREEN ONG
	DORIS KOLBERG
	DORIS LYONS

BARHAM DR 2003 (Cont'd)

1145 E KUNDER
EELYN BERGELIN
EFFIE STEIDINGER
ERIC BORG
ETTA CRAWFORD
EUGENE MARAVENTANO
FRANCES ZIEGLER
FRANCIS CHICHESTER
FRANK GOBLICK
FRANK LARSEN
FRANKLIN KUKRAL
GAIL LINCOLN
GARY KIRTLEY
GAYLE KATZMANN
GENE WILLIAMS
GEORGE GILES
GEORGE JENKINS
GEORGE LIND
GERARD CASSE
GERHARD HARMS
GLADYS WARREN
GUY BELLINGER
GWYNN WILLIAMS
HANS WAHL
HAROLD LEDONNE
HARRY HALLE
HERBERT BENNETT
HERBERT RANQUIST
HERLINDA SAMANIEGO
HILDA SODERLUND
J FRUZYNA
J MACLEAN
JACKIE ROHRER
JAMES KARCH
JAMES MCDOWELL
JANET HUME
JANET WENNIK
JANICE DIETRICK
JANICE MILLER
JANICE TOWNS
JEAN BOST
JEANETTE MANKINS
JEROLD SCHREIBER
JERRY HARDMAN
JERRY LAMB
JERRY RUTSCHMAN
JO HAMILTON
JOANNE SAUNDERS
JOE POUNDS
JOHN BUNTING

BARHAM DR 2003 (Cont'd)

1145 JOY COOPER
 JUNE DORROUGH
 KAREN CHANDLER
 KAREN FLOYD
 KARL KOPF
 KAY STALLING
 KEITH HALVERSON
 KEITH TERPENY
 KEN SCOTT
 KENNETH IRAHA
 KERRI KRAMER
 KRISTIN KNIGHTON
 LARRY CONKLE
 LENORA WYNN
 LINDA BURGESS
 LOLA EXLEY
 LOREN GALLIHER
 MACK HEALY
 MARCIA CARTER
 MAREN FOWLER
 MARGERY ALLEN
 MARIA PEREZ
 MARILYN ABEYTA
 MARION MEYER
 MARLENE WALDER
 MARTHA DOMINGUEZ
 MARY DAROSA
 MARY SHEPPARD
 MAXINE KERSEN
 MICHAEL ANGELO
 MICHAEL BRAZILL
 MOLLY SUMI
 MORRIS WINTERMANTEL
 MYRON LEWIS
 NANCY MUNK
 NEVA BOTTING
 OPAL KOOYENGA
 PABLO PABLOFF
 PATRICIA LINDSTROM
 PEDRO LIZARRAGA
 R HAMILTON
 RAFAEL SERRANO
 RALPH LEE
 RANDY SCHWACOFER
 RAY DWIGGINS
 RICHARD BORLAND
 RICHARD CLARK
 RICK HUTCHENS
 ROBERTA AVERY
 RUSSELL BRAUN

BARHAM DR 2003 (Cont'd)

1145	SAMUEL CURTIS SANDRA BRIANS SCOTT YOUNG SHIRLEY CARR STEVEN FRUZYNA SUE LAVELY TIM SHEA VICTOR KLEIS VICTORIA CLEMENTINO VIRGINIA FODGE W HAMMOND WILLIAM GANOE WILLIAM LUCKOW WILLIAM MAIN WILLIAM PRINCE WILLIAM WYGANT ZELMA DAUGHERTY
1210	ARCHITECTURAL DOORS INC OCCUPANT UNKNOWN
1216	LLOYD BROWN
1219	ADELA FJELDSTED ADRIAN DASILVA ADVANCED METAL WORKS ALBERT KELLY ALICE KLEINE ARTHUR HANNING B CALLSEN BARBARA BAKER BARBARA GUERRETTE BARBARA HILGERT BARBARA NELSON BARBARA RUBIN BARRY JAMES BETTY FERGUERSON BEVERLY EDWARDS BYRON DAWSON C HINRICHSEN CAROL PAEPER CATHY DOHERTY CHARLES EVANS CHARLES GRAF CLIFF BURROWS CLIFFORD HUNSAKER DAN DEIBERT DANIEL DAWSON DAVID BUSCH DAVID MEDINA DAVID ZAMORA DEL SOL CASITAS DOROTHY MACK

BARHAM DR 2003 (Cont'd)

1219 DOROTHY STARKEY
DOROTHY THOMAS
DWIGHT TITUS
E WHITE
EDITH HARSIN
EDWARD DAUBMAN
EDWARD GRAFF
EUGENE OBRIEN
EVERETT HALE
F STEVENS
FAY REAL ESTATE
FLORENCE STERLING
FOREST DAY
FRANK ALTER
GARY BAUER
GATES ETTER
GENE SCHMALFELDT
GEORGE MCKENZIE
GEORGE PRINCE
GERALD GOLDSMITH
GLADYS LOVE
GLORIA SESSION
GN ADVERTISING LIMOUSINE SRVC
GRACE WISWELL
GRACE WOLF
HELEN CHARRON
HELEN REHOR
HENRY DITOMASO
HOWARD DOHERTY
JACK KNOWLES
JACK LEBOFF
JAMES MILLHOLLIN
JANE MCMULLIN
JANET GORMAN
JAY SIMMONS
JAYNE HENDRICKS
JOANNE METRICK
JOE CHAVEZ
JOHN BECCIO
JOHN HEURING
JOSEPH GRAHAM
JUDITH MANAMAN
KATHERINE MOE
KATHRYN HAYDON
KENDALL REDENBAUGH
KENNETH TURNER
KURT FISCHER
LARRY HINDS
LARRY MCKINLEY
LAVERNE HATHAWAY

BARHAM DR 2003 (Cont'd)

1219 LAVERNE HAWSE
LAVONNE CHODAN
LEILA RILEY
LEROY PETERSON
LESTER STEPHENS
LINDA ANGLIN
LINDA CARRANZA
LOIS HAYES
LORETTA SMITH
LYLA SMITH
MABEL SCHELLING
MARCELLA PETERSON
MARGARET HARVEY
MARIE CREEL
MARION BAINBRIDGE
MARTHA CROUSE
MARY COOPER
MAXINE MOORE
MICHAEL TZENDZALIAN
MILDRED ARNOLD
MILDRED MARTIN
MIMI ROHWER
MYRTLE FERKING
N SPENCER
NANCY STULL
NATALIE STOTLER
PATRICIA BLACKMORE
PATRICIA CAMPBELL
PATRICIA MCDOWELL
PATRICK BROWN
PAUL FOUNTAIN
PAUL GARCIA
PAUL WOODS
PRO PACIFIC PEST CONTROL LTD
REEM LAGERSON
RICHARD BOLDREY
RICHARD LEPINE
ROBERT FAY
ROBERT MACDONALD
ROBERT MCDONALD
ROBERT ROTHWELL
RODNEY SMITH
RONALD CUNNINGHAM
ROSA MARKL
ROY MCDANIEL
RUDY PEREZ
STANLEY WALTER
SUSANNE HEPWORTH
THOMAS ANDERSON
THOMAS MOON

BARHAM DR 2003 (Cont'd)

1219	TILLIE KOVACS
	VAUDA COMBS
	VELMA PEET
	VERA MORGENSON
	VERNON LUTMAN
	VINCENT BOCELLI
	VINCENT BUDETTI
	VIVIAN GEORGE
	WALTER KEEP
	WESLEY HILL
	WILFRED HENDERSON
	WILLIAM DAVIS
	WILLIAM GILHOOLEY
	WILLIAM PRECANICO
	WILLIAM RICHARDSON
	WILMA MITCHELL
	ZETTA WILLIAMS
1220	BULLS BARBEQUE
	CAL SPAS
	CAL SPAS BULL BARBEQUES
	CAMELOT BILLIARDS CAL SPAS
1300	HOGUE K J ENTERPRISES
1312	AEROQUIP DISTRIBUTORS
	MC ENTERPRISES
	OCCUPANT UNKNOWN
	SCHAEFER INTERSTATE INC
	SCHAEFFER PACIFIC HANDRAIL
1342	OCCUPANT UNKNOWN
	SOLAMAR CONSTRUCTION INC
1412	ARTURO MARQUEZ
	JD PAVING INC
1520	MANCHESTER FEEDS INC
	NOVUS INTERNATIONAL
	OCCUPANT UNKNOWN
2225	G & D WOODWORKING
	MAHAN BOTTLE WATER ACCESSORIES
	MAHAN DISTRIBUTING
	STONE CREATIONS
2235	YVONNE BAKERINK
2255	OCCUPANT UNKNOWN
	SECURE ROOF INC
	WEIR CONSTRUCTION
	WIER CONSTRUCTION CORP
2421	HELEN MCCRORY
	PRIVATE STORAGE SYSTEMS
2444	BILLY NORMAN
	NORMANS TRUCK & AUTO PARTS

BARHAM DR 1999

684	CAL WEST FENCE COMPANY
855	CROSSWIND COMMUNITY CHURCH
1145	ALBERT MARTIN
	C MAIN
	EUGENE MARAVENTANO
	J MACLEAN
	J MANKINS
	PAUL MARCHEWKA
	SAN MARCOS MOBILE ESTATES
1210	ARCHITECTURAL DOORS INCORPORATED
1219	BARRY JAMES TAX SERVICE
	CASITAS DEL SOL MOBL HOME P
	CLAUDE MARTIN
	DOROTHY MACK
	FRANK MARTINELLI
	JAMES BARRY F TAX SERVICE
	ROSA MARKL
1220	KLEINS FINANCIAL SERVICES
	PACIFIC COAST CABINETS
	WHOLE HOUSE ORGANIZERS
1300	NIGHT OWL SWEEPING SERVICE INCORPORATED
1312	BEST HANDRAIL & FENCE COMPANY THE
	OCCUPANT UNKNOWN
1414	OCCUPANT UNKNOWN
1420	NORMCO AUTO PARTS WAREHOUSE INCORPORATED
1520	MANCHESTER FEEDS INCORPORATED SAN MARCOS
	NOVUS INTERNATL
2225	COMP LAN AMERICA
	ERICKSON'S SALES & SERVICE
	G & D WOODWORKING
	STEPS INTERNATIONAL
2235	JOHNS AUTOMOTIVE
2255	SHAMROCK FOODS COMPANY
	WIER CONSTRUCTION CORPORATION
2421	PRIVATE STORAGE SYSTEMS
2444	NORMANS AUTO PARTS A DIVISION OF NORMANS DISMANTLING

E BARHAM DR 1999

572	ASHLEY ROY
	E SERRANO
	KIRK AREND
	SHELLY DELEON
574	E MELO
	JEREMY FALKMAN
	MAGALI BAHENA
	MARK WESCOTT
	NATHAN HALL
576	ALLISON GU
	JESSICA JAVIER
	JOSEPH HILL
	ROBERT HOLCOMB
	SANDY REED
578	SANDRA CARPENTER
	THEODORE LINDLEY
582	DEBORAH KENTNER
	DENISE MARTINEZ
	J DEAL
	MARTHA VALDIVIA
	ORLANDO IBARRA
	SHAHAB SHAMSHAKIMI
584	AKOS BODO
	ANTHONY STACY
	ARMANDO MORENO
	EDWARD DOYLE
586	DEBRA PANARRA
	GUADALUPE SANCHEZ
	TERESA FETTERS
	THOMAS DYER
623	SAN NORTH
1145	A CONDIFF
	ALBERT HEREDIA
	ALBERT MARCHAL
	AMELIA DRIVAS
	ANA TOVAR
	ANTHAN BERGER
	ARVID LINDHOLM
	AUGUSTA FRUZYNA
	AURORA ALBRIGHT
	AZELTINE LEE
	BARRY BOYENS
	BENITA RICHARDS
	BETTY KARCH
	BETTY KELLEY
	BETTY MORSE
	BETTY STRICKLIN
	BILL BRADEN
	BILL RAGAN
	BILL SIMS

E BARHAM DR

1999

(Cont'd)

1145 BONNIE ADAMS
CAROL VITALE
CARRIE FORD
CECE WHITNEY
CHESTER GLENN
CHESTER MORSE
CLIFFORD GIBBS
COLE DAVISSON
CONRAD NILSSON
DAN ABEYTA
DANIEL FRY
DAVID STEWART
DEBRA MILLER
DENNIS SCHULDHEISZ
DEVIN SCOTT
DIANE PEARSON
DONALD LOVITT
DONALD PIERCE
DONNA JACOBSON
DONNA ZAITZ
DOREEN ONG
DORINA LUND
DORIS KIMBALL
DORIS KOLBERG
DOROTHY WILKIE
EDITH WEST
EILEEN MORAN
ELBERT BROWN
EUGENE MARAVENTO
FAMA STRACHAN
FELIX RIVERA
FERN MENEZES
FLORENCE HUDSON
FRANCES MCKEOWN
FRANK LARSEN
FRANK TANGORA
FRANKLIN KUKRAL
FREDERICK AUGUSTIN
GARY HENDERSON
GAYLE KATZMANN
GENE MULLINS
GENOVEVA IBARRA
GEORGE GILES
GEORGE HUNT
GEORGE KOSTY
GEORGIE SMITH
GERARD CASSE
GERHARD HARMS
GLORIA VOGUE
GUIDO SGARBOSSA

E BARHAM DR

1999

(Cont'd)

1145 GWYNN WILLIAMS
HARRY HALLE
HEIDI MARSTON
HENERY MARIOTT
HENRY PARKER
HENRY WENNIK
HERBERT BENNETT
HERLINDA SAMANIEGO
HIRAM PETTERSEN
JACKIE ROHRER
JACOB IHLE
JAMES APOSTAL
JAMES MCDOWELL
JAN EMIGH
JANINE MCCORMICK
JEAN ADAMSON
JEROLD SCHREIBER
JERRY HARDMAN
JERRY LAMB
JM ZELINSKY
JOAN BRYANT
JOAN BYRD
JOAN RAMEY
JOHN BUNTING
JOHN DUFFIE
JOHN KOPF
JOHN MELLETT
JOHN MOSHER
JOSEHP THOMPSON
JOSHUA GORDON
JOYCE UNDERDAHL
JUANA ROSALES
JUDITH HATHAWAY
JUNE PEACOCK
JUNE PERRY
KAREN FLOYD
KAREN LAKE
KAY STALLING
KAY THOMAS
KEITH TERPENY
KENNETH IRAHA
KENNETH TORNIO
KRISTIN KNIGHTON
LARRY SWICK
LEONILA FERNANDEZ
LEWIS WHISENHUNT
LINDA BENTON
LORRAINE MASON
LOUIS HUNTINGTON
LOUIS STANZIONE

E BARHAM DR

1999

(Cont'd)

1145 LU HAYE
LYNN MCGREW
MADELINE ERICKSON
MAREN FOWLER
MARGARET ARCHAMBEAULT
MARILYN BARADEN
MARION HARVEY
MARJORIE PACE
MARLENE WALDER
MARTHA DOMINGUEZ
MARTHA WAHLBERG
MARY DAROSA
MATTHEW EDWARDS
MATTHEW HASCALL
MAXINE LOTT
MAY WILLIS
MICHAEL BORLAND
MICHAEL HOWARD
NANCY KELLER
NANCY MUNK
NANCY NORRID
O CONKLIN
OPAL CHELLBERG
P HEALY
PABLO PABLOFF
PAT COLLINS
PATRICIA BERRY
PATRICIA LINDSTROM
PATRICK BRAENDLI
PEDRO LIZARRAGA
PHILLIP PETERIE
PHYLLIS SHERRILL
RALPH BILLINGS
RANDY BLACKWELL
RENEE BROWNE
RICAR KOOYENGA
RICHARD CANDELARIA
RICHARD CLARK
RICK HUTCHENS
ROBERT PRIEST
ROBERT WALDMAN
ROBERTA AVERY
RUSSELL BRAUN
RUTH FROST
SABRINA KAISERMAN
SALLY MCCORKINDALE
SHARON PORTER
SHELBY AINLEY
STACIA COLE
STEPHEN BREDESEN

E BARHAM DR

1999

(Cont'd)

1145 STEVEN CONKLE
SUZANNE FEIGLES
TANEISHA WILLIAMS
TED BRUNZIE
THELMA STEPHENSON
TRACIE ANDERSON
VERNON BLYTHE
VICTOR BOGE
VICTOR SOBRAL
WILLIAM WYGANT
ZENNON SLYZIUK
1216 BL DAWON
1219 ADA LOPER
ADELA FJELDSTED
ADRIAN DASILVA
AL BERKOWITZ
ALICE BREITENBACH
ALLEGERIA EVANS
ANA DESUADY
BARBARA GUERRETTE
BARBARA NELSON
BETTY FERGUERSON
BETTY RULE
BOFF LE
BRUCE FOLKS
CARMELITA KEYSER
CAROL PAEPER
CHARLES BLACKWOOD
CHARLES GARDNER
CHARLES GRAF
CHESTER ADKINS
CHRIS BARUXES
CLIFFORD HUNSAKER
CURTIS MILLER
DANIEL DAWSON
DANIEL MCDOWELL
DAVID MEDINA
DAVID WILLIAMSON
DENNIS BINGHAM
DENNIS WARD
DON SHIPLEY
DONALD BANDICK
DONALD HALL
DONALD WELLS
DORIS MILLHOLLIN
DOROTHY THOMAS
DOT HURST
E MCDANIEL
E WHITE
EMIL TRITTEN

E BARHAM DR

1999

(Cont'd)

1219 EUGENE OBRIEN
EVELYN GILHOOLEY
FLORENCE EDWARDS
FLORICE MARTIN
FRANCISCO REVILLA
FRED ECKMAN
GARY CROFT
GATES ETTER
GAYLE SISEMORE
GENE SCHMALFELDT
GENEVIEVE WALTER
GEORGE MCKENZIE
GERALD BOWMAN
GLADYS LOVE
GLORIA SESSION
GRACE WISWELL
GREGORY BARNES
HELEN REHOR
HENRY DITOMASO
HENRY MCCLELLAN
HOWARD HOLSTON
IDA NEU-HOPE
IRENE BURRIER
JACK KNOWLES
JAIMEY STARKEY
JAMES MEREDITH
JANET GORMAN
JD ABRAMS
JENNIFER THROOP
JERRY MARKS
JERRY ROLAND
JOANNE KINGSBURY
JOE GRAHAM
JOHN KARANIKAS
JONATHAN HUGHES
KAY MOE
KEN TARLTON
KENDALL REDENBAUGH
KOBRA BALOUCHI
KURT FISCHER
LADAWAN ROBERTSON
LARRY HINDS
LAWRENCE COOK
LEILA RILEY
LEWIS WEEKS
LINDA YATES
LLOYD BROWN
LLOYD BUTLER
LORAIN KLINE
LORETTA SMITH

E BARHAM DR

1999

(Cont'd)

1219 LORRAINE TUCKER
LUCILLE STEPHENS
M PETERSON
MARGARET HARVEY
MARGARET HEURING
MARILYN CREEL
MARJORIE SIMMONS
MARY COOPER
MAU MAYSSONNETT
MAXINE MOORE
MILDRED ARNOLD
MYRTLE FERKING
NICKHILL CHAWLA
NICOLE MOREAU
NORMA HINRICHSEN
PATRICIA BLACKMORE
PATRICIA CAMPBELL
PATSY KOCH
PAUL FOUNTAIN
PAUL GARCIA
PJ LOWE
PRISCIUA CHAVEZ
RICHARD BOLDREY
RICHARD LEPINE
RITA CHARRON
RITA PATTON
ROBERT DUFFORD
ROBERT LUTMAN
ROBERT MCDONALD
ROBERT MOLEK
RON CUNNINGHAM
RONALD TATTI
ROSA MARKL
RUTH GALANOS
RUTH MYERS
RUTHERFORD HARTZ
SHARON EDEN
SIGRID ANTON
STANLEYETTA BUDETTI
SUSANNE HEPWORTH
SYLVIA TATMAN
TAMARA CURLER
TERRY SNOW
THOMAS ANDERSON
UW BAKER
VAUDA COMBS
VELMA PEET
VIVIAN JAGNOW
WALLACE STEVENS
WALTER KEEP

E BARHAM DR**1999****(Cont'd)**

1219 WILFRED HENDERSON
WILLARD LYMAN
WILLIAM PRECANICO
WILLIAM RICHARDSON
WILMA MITCHELL

BARHAM DR 1995

684 CAL WEST FENCE & MFG CO
LOWES QUARTER HORSES
855 TRINITY CHRISTIAN CTR
WISE, CHARLES
1145 ARCHER, J D
AREVALO, LUCAS
AVERY, R E
BAMFORD, B M
BARKER, PHILIP
BELLINGER, GUY J
BELOTE, MORRIS W
BENNETT, HERBERT
BENSON, JANICE
BERGELIN, WILLIAM E
BEST, R T
BODNARCHUR, DEBORAH
BRADY, GEORGE T
BRAUN, RUSSELL A
BROWN, ELBERT R
BROWNE, JOSEPH R
BRYAN, ED
BULLOCK, THOMAS
BUNTING, JOHN J
BURNS, GEO
CARNAHAN, L M
CASTLE, GENE A
CATLEY, WILLIAM C
CLEMENTINO, J A
COLIO, ROSI
COLLINS, L
COMPTON, A A
CONWAY, KATHRYN
COVER, HARRY M
CRAWFORD, C L
DAROSA, MARY L
DAUGHERTY, ZELMA
DEJONG, JANNA
DORCEY, DONALD
DOVER, ROSE T
DRENTH, PETER J
DUNCAN, JULIA
DWIGGINS, RAY
ECKERT, CHARLES E
ELLIOTT, W M
ERICKSON, ELMER
ETTER, D W
FACCHIN, MAXINE R
FARRELL, LLOYD C
FERGUSON, L
FERRIS, JAMES



-

BARHAM DR 1995 (Cont'd)

1145 FLUGEL, KARL
 FORD, JAMES M
 FOY, F R
 FRIAS, THERESA J
 FRUZYNA, J E
 FRUZYNA, LAURA
 GARRETSON, DAVID
 GIELING, LEONARD
 GREEN, C R
 GREENFIELD, JAMES
 GROENENSTEIN, NORBERT J
 HALVERSON, KEITH L
 HAMMOND, W A
 HANDE, D E
 HERMANN, HENRY
 HICKS, JAMES L
 HOLM, A R
 HOWARD, JAMES E
 HOWER, L J
 HUNTER, ALBERT B
 HURST, KEN
 IVES, H A
 JAEK, SHERIDA W
 JAMES, DAVID
 JAMIESON, TOM
 JARONCYK, ROSE
 JENKINS, GEORGE
 JENSEN, A H
 JESSEN, CURTIS A
 JOHNS, GREGORY
 JOHNSON, H N
 KARCASHEFF, PETE
 KARCH, JAMES
 KERSSEN, LLOYD L
 KISER, AUDREY E
 KNAPP, V
 KOENKE, G E
 KOLTZAU, A
 KOOYENGA, RICHARD
 KUKRAL, F A
 KUNDER, EDNA E
 LAGUNA, LOUIS B
 LAKINS, E M
 LEWIS, M S
 LIND, GEORGE E
 LITTLEFIELD, CHARLES E
 LOHMAIER, MARVEL
 LONG, CHARLES R
 LUNDY, BERT
 LYONS, D

BARHAM DR 1995 (Cont'd)

1145 MACLEAN, J L
 MALMGREN, WAYNE
 MARAVENTANO, EUGENE
 MARCHEWKA, PAUL
 MARCOULIER, PAUL H
 MARTIN, ALBERT H
 MAUSER, LAURENC F
 MCCLAIN, RICHARD L
 MCCREA, EDNA G
 MCDOWELL, FRANCIS T
 MELLETT, JOHN F
 MERCER, DONALD E
 MEYER, MARION G
 MILLER, HUNTER R
 MODGLIN, M P
 MUHN, RICHARD T
 NAVARRO, ROBERT
 NEBHAN, A
 OBRIEN, C
 OLSON, VICTOR J
 ONG, DOREEN
 PARKER, M R
 PATE, ALBERT A
 PAULS, JOYCE
 PEPPER, BUD
 PERSON, V J
 PETERSEN, GEORGE R SR
 PETERSON, NEVARE E
 PILEGGI, VITO
 RAMBEAUX, EDWARD M
 RAMEY, KENNETH S
 RAMSTROM, CARL F
 REDFIELD, CHARLES E
 REED, ELAINE M
 ROBINSON, ROLLIN L
 ROBISON, GRANT
 ROCHA, ROBERTO
 ROGERS, M L
 RUPP, ERIK
 RUSK, JAMES H SR
 RUTSCHMAN, W F
 SAN MARCOS MOBILE ESTATES
 SARSAR, GEORGE
 SAVOY, MILDRED E
 SCHNEIDER, WALTER J
 SCHOOLEY, WILLIAM I
 SCHREIBER, JEROLD F
 SCHWEISGUTH, PAULA
 SCOTT, KEN C
 SEYMOUR, CHARLES A

BARHAM DR 1995 (Cont'd)

1145 SHAWN, HARRY M
 SHERROD, JOHN R
 SHOCKLEY, DAVID
 SIMS, BILL
 SMITH, L D
 SPARLUND, SANDRA F
 STARR, STEVE F
 STEIDINGER, EFFIE F
 STEWART, P A
 SUMI, MOLLY
 SUNDERMAN, ARTHUR
 SZWEC, STEFAN
 TAYLOR, AUDREY
 TAYLOR, H I
 TERPENNEY, M
 TRUJILLO, DELMAR
 TYRA, V A
 VALIN, YVETTE L
 VANDAALEN, O
 WALDER, MARLENE L
 WALKER, RALPH E
 WARREN, WILLIAM
 WEHMEYER, L
 WENNIK, HENRY
 WERLE, VICTOR
 WHELCHER, BRENT F
 WHITTAKER, WILLIAM
 WILKIE, DOROTHY
 WILLIAMS, H
 WILLIAMSON, B A
 WRIGHT, H W
 WYMAN, GORDON J
 YOUNG, ROY J
 ZAITZ, DONNA
 ZELINSKY, RONALD W
 ZENTZIS, K P
 1210 ULTIMATE AUTO SOUND
 1219 ALTER, FRANK
 ANDERSON, C W
 ARNTSON, GARY
 ASHLEIGH, FRANK D
 BAINBRIDGE, CECIL
 BAKER, ROBERT
 BALLARD, CHESTER P
 BARRY F JAMES TAX SVC
 BOLDREY, RICHARD F
 BOZZONE, ANTHONY J
 BROADHEAD, GEORGE A
 BUEHLER, A O
 BUMP, A T

BARHAM DR 1995 (Cont'd)

1219 CAMPBELL, H K
CASITAS DEL SOL
CHOWEN, DONALD
CHRISTIE, F J
CRAM, MARIE I
CRATON, E
CREEL, M E
DAHL, C
DASILVA, ELLEN
DAUBMAN, EDWARD A
DAY, FOREST L
DITOMASO, HENRY
EARLE, KAYE
EASTERLY, E V
EASTERLY, EUGENE V
ECKE, J
EDDOLLS, E
EDEN, SHARON
EDWARDS, ROY O
FINSTAD, VERNA M
GEORGE, CHARLES
GERMAIN, R F
GILHOOLEY, WILLIAM A
GRAF, CHARLES E
GRAHAM, JOE W
GRAHAM, ROBERT R
GRAY, M J
GRUBER, ED
HANNING, ARTHUR
HARBOUR, RAY
HARVEY, STEVEN
HAWSE, CHARLES L
HAYDON, STANLEY
HEURING, JOHN W
HILGERT, A L
HILL, WESLEY S
JACOBSON, L
JAMES, BARRY F
JAY, LEE R
JENKINS, SHERIDA F
JOHNSTONE, J
KELLY, ALBERT J
KNOLL, PETER F
KOTINEK, FRANK T
KUHN, FRED D
LEBOFF, JACK
LEWIS, ROBERT E
LEXA, JAKE
MACDONALD, N A
MACK, DOROTHY

BARHAM DR 1995 (Cont'd)

1219 MARKL, ROSA
MARKSTROM, GEORGE
MARTIN, CLAUDE M
MARTINELLI, FRANK
MCCANN, H R
MCDANIEL, RO M
MCINTYRE, V A
MCKENZIE, GEORGE D
MCKINNEY, D B
MCMANAMAN, ROBERT
MYERS, L M
NELSON, BARBARA
NEWMAN, J E
PAGE, RAMONA V
PEET, ROBERTA
PETERSON, M L
PICKETT, M K
PRIGMORE, WILLIAM
PRINE, M C
REDENBAUGH, KENDALL
REHOR, ARTHUR A
REIDA, RICHARD C
RILEY, ANDREW J
ROMASH, P J
ROTTA, A
RUBIN, BARBARA
RUSSELL, EDDIE L
SCHWARTZ, L F
SHELDON, ROY E
SITTON, E V
SMITH, LYL A
SNIDER, S R
SPARKLIN, CHARLES H
SPRINGER, JIM
STEPHENS, LESTER
STERLING, F
STEWART, JOSEPH E
STEWART, ROBERT JR
STONE, GEORGE G
TANNER, K
THOMAS, JAMES L
THRASH, PAUL E
TOBIAS, DOTORHY
TOWNSEND, J H
TUFFLEY, F S
VOGLER, TALLBOT E
WALTER, GEORGE R
WALTER, STANLEY S
WATERMAN, PHILIP R
WHITE, JAMES E

BARHAM DR 1995 (Cont'd)

1219	WILLIAMS, EVERED C
	WIX, CHARLES H
	WOLF, G K
1220	PACIFIC COAST CABINETS
	WHOLE HOUSE ORGANIZERS
1312	COMPTON PLASTER CO
1420	NORMCO AUTO PARTS WAREHOUSE
1520	HIETT MANUFACTURING CO
2225	BUSINESS EXPRESS SOFTWARE
	ERICKSON'S SALES & SVC
	H & J WELDING
	NORTH COUNTY METALS
	SAN DIEGO CLEANING EQUIPMENT
2235	JOHNS AUTOMOTIVE
2255	ARCHER ROOFING INC
2275	DAL TILE CORP
2421	CHANDLER, ROY R
	PRIVATE STORAGE SYSTEMS
2444	NORMAN'S AUTO PARTS

BARHAM DR 1992

623 JAMES, C
 684 CAL WEST FENCE&MFG
 855 TRINITY CHRSTN CNTR
 VICTORY OUTREACH CH
 1145 APPRAISAL CENTER
 BAMFORD, B M
 BARKMAN, JAMES H
 BLASEL, PETER F
 BROWN, ELBERT R
 BROWN, H
 BRYAN, ED
 CONWAY, KATHRYN
 CRAWFORD, C L
 DORROUGH, JUNE A
 DOVER, ROSE T
 DUNCAN, JULIA
 FRUZYNA, LAURA
 HUGHES, ROBERT
 JENSEN, A H
 JESSEN, CURTIS A
 JOHNSON, H N
 KNIPPER, M
 MARCOULIER, PAUL H
 MCCREA, EDNA G
 MCDOWELL, FRANCIS T
 MODGLIN, M P
 NAVARRO, ROBERT
 PAULS, JOYCE
 PERSON, V J
 ROWLEY, CHARLES G
 SANMARCOS MOBLE EST
 STEIDINGER, EFFIE F
 STELLY, LEONARD
 TAYLOR, AUDREY
 TAYLOR, H I
 WEITZEL, M E
 WELLS, ORRIN T
 WILLIAMSON, B A
 1210 G L S ENTERPRISES
 ULTIMATE AUTO SOUND
 1219 BARRY JAMES TAX SRV
 BOLDRA, E
 CASITAS DEL SOL
 CRATON, E
 CULP, HENRY P
 FERRALL, E R
 HALL, MARVIN W
 JACOBSON, L
 JOHNSON, MARION C
 KELLY, ALBERT J

BARHAM DR 1992 (Cont'd)

1219	LYONS, EMMETT
	MARTIN, CLAUDE M
	MARTIN, JOHN C
	MEDINA, ROGER
	MURRAY, L W
	MYERS, L M
	NIEMAN, HARVEY
	PRINE, M C
	SHELDON, ROY E
	STEWART, ROBERT JR
	WALTER, STANLEY S
1220	WHOLE HSE ORGANIZER
1312	COMPTON PLASTER CO
1420	NORMCO AUTO PARTS
1520	BELL MILLING CORP
2225	BUSINESS SOFTWARE
	CALYPSO LAKE MNG
	H&J WELDING
	NORTH CO METALS
2235	JOHNS AUTOMOTIVE
2255	ARCHER ROOFING
2275	DAL TILE CORP
2421	CHANDLER ROY R
	CHANDLER, ROY R
2444	NORMANS AUTO DSMNTL

E BARHAM DR 1985

BARHAM DR E 92069 SAN MARCOS		
137	VERMILYA PAT	471-2877 +5
141	XXXX	00
230	GOMEZ PEDRO	744-9617 3
232	AYALA JUAN	744-0331 8
234	RUBAICANA FIDEL	744-1772 9
242	XXXX	00
244	XXXX	00
254	PABLOFF PABLO	744-1247 9
266	MAGANA DELFINO	744-4966 2
268	SANCHEZ GABRIEL	744-7851 1
272	GONZALES FEDERICO	744-0809 3
280	XXXX	00
282	XXXX	00
284	DUARTE PEDRO	744-5807 3
286	GALLEGOS MANUEL	744-7673 1
290	XXXX	00
415	ARROW CONSTRUCTION	727-5471 1
420	XXXX	00
425	XXXX	00
431	XXXX	00
475	CONTENTI FRANK	744-5238 +5
485	ARNEEL EUGENE	744-2247 +5
495	WYBENGA H	744-2990
515	KUNDINGER ROBT M	744-2036
527	CARMODY L PATRICK	744-1981
532	XXXX	00
565	XXXX	00
575	AGONIA MARION	744-4586 8
585	MCEWAN TRENT	744-5948 8
623	JAMES HAZEL	744-8287 4
625	XXXX	00
635	RUDNICK RICHARD	744-7584 1
684	HUBBARD ENTERPRISES	744-8944 4
855	COMMUNITY EDUCATION	744-0660 +5
	NORTH CO CHRSTN CTR	744-2332
	NORTH CO CHRSTN SC	744-2339 3
943	CHANDLERS PLASTERNG	746-1081 0
967	SCHMOKE RUDY	743-8436 +5
1145	SAN MARCOS MBL ESTS	
	AKIN K W	480-9214 +5
32	ARCHER J D	741-9575 8
	ATWELL WADE H	745-9458 3
26	AVERY FRANK	746-2255
	BAMFORD TED H	747-6404 4
224	BARKER PHILIP JR	745-0865 0
161	BARKMAN JAS H	743-2087
41	BEACH M C	745-4616 6
225	BELLINGER GUY J	747-1017
219	BENNETT HERBERT	745-8067
	BEST R T	741-0134 8
	BIRD EDWIN A	480-0971 +5
	BLACK DORAN	743-3531 4
209	BLAIR J R	747-1439
249	BLASEL PETER F	745-5473
	BONINO LOUIS	489-8950 2
42	BRADY GEO T	747-2180
	BRAMBLE PHILIP G	741-3319 3
269	BRAZILL JAS C	747-5744 6
165	BRENNES M A	745-4371
197	BRISCOE WILLARD F	746-5821
	BRISTOW WM A	747-0466
147	BROMLEY ERNEST E	745-1083 8
48	BROWN ELBERT R MRS	745-1233
246	BROWN H	745-4468
205	BROWNE JOS R	743-9320 8
252	BUNTING JOHN J	746-6834 7
157	CALLAHAN VIRGIL R	741-9372 1
	CARLIN E	743-2762 2
160	CARLSON JOHN J	747-3089
	CARLSON L C	741-3456 +5
56	CARNAHAN LAWRENCE M	746-6878
	CASILLAS W A	746-6252 3
257	CATCHPOLE KEITH R	746-3186 6
61	CHANNON IRVING M JR	746-8868
176	COLLINS VIRGIL	747-5690
228	COMPTON A A	745-3944
228	COMPTON MARGARET	745-3944
02	CONWAY KATHRYN	746-2747
25	COURTESMANCHE CHAS R	745-7445
52	CRANDALL W W	745-1749
162	CRAWFORD C LEONARD	747-3224
187	CROCKER RUSSELL M	745-3061
261	CRUZE HAROLD	745-5196 9
	DARKE W W	743-8384 2
134	DAYLONG EVERT P	747-4180
	DEAN JAS R	480-1547 +5
133	DEJONG JANNA	741-2790 7
214	DENTON RUSSELL W	747-6268 9
	DORCEY DONALD	747-2613 +5
13	DOVER ROSE TURK	746-1917
202	DOWNING RAYMOND E	746-5378 6
	DOWNES DARLENE	747-8210 3
100	DRAKE HARRY D	745-9292 6
107	DRAKE LEIGH R	747-5613
21	DUNCAN JULIA	746-3071
21	DUNCAN RALPH N	746-3071
	ECKERT CHARLES E	480-0160 4
63	ELLINGTON M	747-1147 7
	ELLIOTT W M MRS	747-2892
3	EMINGER V F	743-0853
4	ERICKSON ELMER G	745-4196
81	FACCHIN THOS A	743-5146
154	FARRELL LLOYD C	747-6692 1
42	FORSYTH A W	745-1279
09	FOUNTAIN D R	746-0455
198	FOY F R	747-1726 8
258	FRAZIER R A	743-5141 7
6	FULLER MELVIN	747-6036
244	GALANDA JAS	741-2914 7
15	GERY WALTER	745-2245 7
207	GIELING LEONARD	747-6321
	GOODMAN DONALDINE	741-6078 +5
24	GORDON J	747-1155
128	GREEN CLARENCE R	746-1042 0
69	GREENFIELD JAS M	746-8325
39	GROENENSTEIN N J	746-8678
53	HALLOWELL FLOYD E	745-0313
138	HAMMOND W A RADM	747-1080

B EXCEPT AS AUTHORIZED IN WRITING BY HAINES

E BARHAM DR 1985

BARHAM DR E	92069 CONT.
158 HANDE D E	745-9105 2
HARTKE C YVONNA	743-6886
HENDRY STANLEY	747-7436 1
HESS ROY V	745-6884 4
HICKS JAS L	747-0991 +5
184 HODGES EARL R	743-7757 1
HOLLAR RAYME	745-8220 +5
51 HOLM A R	746-8737
35 HOWER LAWRENCE	741-7676 8
28 HUGUENIN N M	747-3370 1
75 HUNTER ALBERT B	746-9691
137 JAEK SHERIDAN W	747-4786
63 JAMIESON NEVIN R	746-9618
139 JANSSEN CORNELIS	747-0961
20 JENSEN A H	747-5428
203 JENSEN AXEL E	747-8649
206 JESSEN CURTIS A DR	743-0248
77 JOHNSON DAMON W	746-1418
62 JOHNSON H N	746-3749 9
JONES J E	743-5474 3
210 KESLER MORRIE	743-5274
KETURI ALEC	480-4767 +5
KINDERMAN JACK N	745-1275 0
KLOSTERMAN JACK	743-1609 +5
KLUMBIRE H E	741-6822 3
17 KNIPPER M	745-4967
82 KOCH M K	745-1810 7
KOENKE O E	741-5562 0
9 KOLTZAU A	746-8953 4
KOSS WHEATON	743-6611 7
153 KREMER JOS	745-4731
218 LAGUNA LOUIS B	743-5269 1
LAVASEK WM	746-9565 1
148 LESCH HAROLD	747-8672
238 LIPSCOMB MAXINE	741-2820
238 LIPSCOMB WM J	741-2820 6
LITTLEFIELD CHAS E	480-9416 4
14 LOEFFLER RODNEY	746-9643 9
60 LOEFFLER RODRICK R	746-9238
175 LONHAUER JOHN	741-0189 9
199 LONG CHAS R	747-2479
94 LORIMER ALEX H	746-1598 8
241 LUNDY BERT	747-1028 0
213 MAGOWAN THOS	743-0684 9
167 MARTIN ALBERT H	747-0064
94 MAUSER LAURENCE F	746-1425
MCCAGHREN ROSE	741-5293 3
17 MCCLAIN RICHARD L	747-8130
26 MCCLELLAN THOS L	747-2885
MCCONNELL WILLIS B	745-6030 3
82 MCDOWELL FRANCIS T	746-1911
237 MCDILLAN ROBT	743-1132 6
MEIKS EWELL E	489-1139 +5
146 MILLER LEONA	747-3956
146 MILLER R DEWOLF	747-3556
MILLER ROBERT E	480-9714 3
MILLER TED	746-9051
16 MURN RICHARD T	745-4973
83 MUNDORFF MARTIN	746-7363
2 MYERS LYMAN L	746-1521
MYERS T D	745-8578 4
NAPOLI J	489-8126
NEBHAN A	747-2487 7
88 NOFFSINGER ROBT E	747-2063
244 NOKES CHAS H	747-3383
73 NUSS GEO R	746-1424
267 O'DONNELL ERNEST J	747-5099
149 OLSON VICTOR J MRS	747-2892
PACK R G	746-2072
220 PARKER M R	747-7150 8
120 PEACOCK GEORGE J	741-1443 9
232 PEARCE HOLLINGSWORTH	746-6376
PEPPER BUD	489-6730 4
65 PERSON V J	747-6503 6
217 PETERSEN GEO R SR	745-5758
PETERSON NEVARE E	746-2988 4
44 PETTIT ROBT W	747-5236
PLAK HOMER	745-1767 0
POWELL B A	741-7269 8
222 POWLES JAS H	747-7939 7
50 QUARNES JOS O	745-8862
233 RAMBEAUX EDW M	747-5322 1
23 RAMEY KENNETH S	746-8257
RAMSTROM CARL F	747-2280
131 REPFELD CHAS E	746-5322 0
58 REED ELAINE M	741-9212 8
42 RICHARDS HOWARD A	745-4021
ROGERS M L	743-2988 6
93 ROWLEY CHAS G	747-7993
204 RUSK JAS H SR	747-8199
159 RUSSELL NINA	747-1047
RUTSCHMAN W F	745-0700 1
SAGER OWEN	743-2068 +5
SANDERS DENNIS S	746-2927 1
90 SANNIARCOS MOBLE EST	746-5100 3
SAVAGE L	747-1196
221 SAYOY ERNEST J	741-9630 9
SCHOLEY WM	747-1460 0
SCHREIBER JEROLD F	743-4957 2
71 SCHUTTA STEVE	746-0269
14 SCHWISGUTH PAULA	747-1813
188 SCOTT GUY O	745-6352
SERVICEMASTER ROY V	745-8884 +5
55 SETMOUR CHAS A	747-6393
SHERROD JOHN R	747-5710 4
173 SHERWOOD W B	746-4475 6
208 SHOLTY FLOYD C	746-8824
36 SHORTREED J A	746-0448
SIEN M A	747-5384 2
265 SKELLENGER CLAYTON	743-5321 9
SMITH LARRY	489-9159 3
193 SMITH LELAND I	747-2097 0
216 SNOOK R C	489-4146 +5
74 SNOOKER CHAS E	746-8996
136 STARR STEVE F	745-5653
STEIDINGER EFFIE F	489-6146 +5
106 STEVENS NORMAN F	743-5124 +5
87 STRICKLIN PAUL M	747-4387
154 STROMQUIST A W	743-5536
130 SUNDERMAN ARTHUR	747-2899 9
91 TAITT C E	489-0277 0
262 TAYLOR H I	746-8783
TAYLOR K L	747-2638 8
186 THEE LLOYD H	489-9048 1
71 THOMAS EDW	745-8885
155 THURMAN L E	746-4568
223 TINSETH MELVIN O	746-0359
43 TORGENSEN ROBT W	741-1196
78 TURK JAS	746-3263
54 TYRA VIRGINIA A	746-0767
235 USHER ROLAND	745-5147 2
VANDALEN OPAL	743-5186 6
VANHINE WALTER	747-3817
236 VOSS KENNETH A	747-1697 1
84 WALKER RALPH E	747-2107
96 WASS CARL W	745-3289 1
95 WASSINGER GLENN	747-1186
22 WEBSTER EDITH M	746-9237
WEHMEYER L	746-0481
43 WEITZEL M E	747-5670 2
79 WERLE VICTOR	745-2782
WEITZEL HENRY	746-1443 4
WHITE LEONA F	745-3446
49 WHITE M E	746-5779 4
150 WILLIAMS GLEN O	480-1817 +5
201 WILLIAMSON B A	746-7440
144 WILSON TED	743-7061 6
ZENTZIS K P	743-7787 6
200 ZIMMERMAN ROBT L	745-3578 4
1145 CASITAS DEL SOL	747-8419 6
17 ABBOTT E S	741-2148 7
ABRAMSON RANDY	747-3798 9
126 ALTER FRANK	480-6145 +5
	746-1871

& CO., INC.

E BARHAM DR 1985

BARHAM DR E	92069 CONT.
137 ANDERSON C W	746-0985 9
119 ASHLEIGH FRANK D	743-5659 6
21 BANNBRIDGE CECIL	745-8614 8
111 BAIRD P C	747-1131 9
BALDOCK HAROLD R	480-4572 +5
BALDWIN CHET R	746-8323 4
16 BALDWIN WM S	743-8092
BALL JACK	746-1538 4
41 BALLARD CHESTER P	747-8970 1
BANGS RICHARD	743-2350 4
82 BELLAMY KENNETH	743-0200
131 BENEDETTI FRED	746-8824 6
131 BENEDETTI LYDIA	746-8824
92 BOZZONE ANTHONY J	743-7386 6
BROADHEAD GEO A	747-6838 9
17 BUCHANAN JOHN	746-8957 1
123 BUEHLER A O	746-7763
BUMP A T	480-8452 3
57 CAMPBELL H K	743-2048 0
36 CAMPBELL J D	743-5520 7
14 CARLISLE F L	747-8058 6
104 CARPENTER C A	747-0325
110 CARRICK GEO C	747-2917
CASITAS DEL SOL	743-3582 4
54 CAVIN F E	741-1131 6
CHRISTIE F J	746-3378 +5
CLANCY WARD F	743-6814 4
163 COLE RAY T	746-9349
COMMONS BYRON E	747-7733 3
176 CONWAY RUSSELL K	746-4889 6
53 COOK CLARENCE J	746-4056
20 COOK JERRY	743-3451 9
53 COOK MINNIE S	746-4056
COOPER D M	489-8829 4
60A CRATON ELNOR	745-9150 8
87 CROWDER C W	741-0673 9
72A CUPPAGE E R	747-3899 6
DALL L E	741-6386 +5
31 DANNENBERG M F	746-5518 0
67A DAY FOREST L	743-5510 8
166 DEERING R S	747-3465
DILLEY KENNETH G	743-6220 3
34 DIMAGGIO B	747-8732 9
DURFEE NEIL J	747-2282 1
EASTERLY EUGENE V	745-0434 +5
29 EDDOLLS E	741-3902 7
EDWARDS ROY O	489-5918 4
59 ERICSON ERNEST C	747-5753
FACKRELL HOWARD	480-6263 +5
35 FERRALL E R	745-2618
1 FISH T A	746-9030
88 FRERKING MELVIN	743-3686 9
27 FULTON RICHARD E	747-7081
84 GEORGE CHARLES	745-7282 9
32 GEORGE JOHN C	745-4693 0
49 GERMAIN R F	743-5266 7
GILHOLLEY WILLIAM A	746-9731 4
128 GRAHAM ROBT R	747-6504
70A GRAY ROBERT H	747-5362 9
GRIMM JAS	489-8545 3
97 GROGAN EDW V	747-0247
GRUBER ED	746-3378 +5
89 GUNZEL ARTHUR L	741-3321 6
165 HAGEN HOWARD M	745-1497 9
HAGEN WM I	741-3172 4
32 HALL MARVIN W	747-0910
18 HANNING ARTHUR	746-6754 6
138 HARTMAN JACK	746-9723
67 HAUGEN E M	746-9030
71 HAUPT E M	747-3798 9
15 HEANEY CHAS T	747-3175
45 HEIDER JOHN F	746-6311
103 HEBERT O D	747-8960
HILGERT A L	743-3471 3
75 HILL HENRY H	743-6482 6
HILL M D	747-3465 +5
109 HISEY LYMAN C SR	747-8840 7
HOPSON J W	746-7129 +5
108 HUDDLESTON A C	746-0319
67 JACOBSON LILLIAN B	745-9150 8
172 JAGNOW V G	746-2709 0
155 JAMES BARRY F	745-3120
155 JAMES MARIE I	745-3120
179 JENKINS SHERIDAN F	746-5371
80 JOHNSON MARION C	746-8617
40 JOHNSTON LEONARD S	741-3888 8
68 JOHNSTON RUSSELL E	745-8391 7
JOHNSTONE J	480-8812 3
37 JONES ALBERT W	743-6261 7
139 KAGE LAVINA V	743-5624 8
112 KELLY M C	746-5808
100 KLEINE HENRY W	745-5511
KNOBEL H A	489-1608 1
KNOLL PETER F	743-0854 3
158 KOTINEK FRANK T	745-3796
170 KRAEMER JACK F	746-2651 6
70 KRENTEL G STUART	746-4816 6
KRIEFS MARVIN	743-4733 +5
LANGLEY WM R	741-9565 4
13 LEBOFF JACK	743-9984 6
1 LEE PEARL M	747-5651 6
0A LEWIS ROBT E	745-2408
0A LEWIS SYBIL B	745-2408 7
71A LEXA JAKE P	747-0496
LYSTRUP L	747-6310 3
LYSTRUP THELMA	480-2367 +5
MACDONALD RAYMOND D	743-3970 4
5 MACK DOROTHY	741-8130 9
5 MACK MICHAEL P	743-3434 1
MACKIE ROBT E	747-4265 2
133 MALCOLM LEONARD A	743-3649
62 MANN GUY E	743-9613 6
95 MARSHALL J EVERETTE	743-8032 9
93 MARTIN JOHN C	746-3810 1
63 MCCANN H R	746-2367 6
56 MCCLUSKEY H B	746-8459
6 MCGILL WM C	743-7529 8
56 MCKEVER J A	747-6485
174 MCKINNEY D B	747-8853 9
71 MURRAY L W	746-0256 0
27 MYERS L M	741-9240 9
10 OGORMAN RAY P	743-4499
149 OHEARN WM B	747-6396 9
OLMO JOHN F	741-0188 3
96 PAGE HOMER A	743-5922
PANGMAN M	743-2471 4
45 PERRIMAN DAVID E	747-6173
167 PETERSON PAUL L	747-1582
8 PICKETT M K	747-0487 1
79 PITTS JAMES A JR	747-6190 9
66A PRINE M C	745-3943
90 PUHRMAN WALTER C	746-9838
RAI VIAL	747-0487 2
RAMMEL RICHARD	745-0317 4
141 RASCOE ROBT F	746-6013 0
144 REGENT C	746-6035 7
33 REHOR ARTHUR A	746-9834 7
50 RIDOUT RUSSELL L	745-3874 6
ROBINSON RANDALL L	747-6428 +5
RODRIGUEZ JOSE	746-4999 4
ROMANT F E	743-2471 4
24 ROMASH P J	745-9171 6
134 ROTTA A	745-7019
173 ROWEDDER ELMER	746-0731
173 ROWEDDER IRENE	746-0731
132 SCHWARTZ F F	747-2298
74 SCOTT BYRON N	743-4084 0
100 SEARS ELLIOT S	743-0743
100 SEARS JOHN J	743-0743
61 SEITZ WAYNE	743-5798 9
SHANNON STEPHEN Q	743-7231
181 SHELTON ROY E	746-2692
60 SIMPSON ROBT A	745-0102
46 SPARKLIN CHAS H	745-9326 6
8A STEPHENS LESTER	747-2588
86 STERLING FLORENCE	747-1950 8
180 STEVENS GEO E	747-3009 1

COPYRIGHT

E BARHAM DR 1985

..BARHAM DR E		92069 CONT..	
	STEWART JOSEPH E	747-0233	3
26	STEWART ROBT JR	747-8735	
66	STONE GEO G	743-2308	7
81	STROUT JAS E JR	743-7570	7
162	STUART RALPH T	746-3039	9
65A	SUHOSKY M A	747-0622	
140	SUMEY MARGUERITE E	746-2363	
	TEMPLETON CHAS	746-3511	+5
	THRASH PAUL E	746-4330	
25	TOWNSEND J HARDING	743-9448	6
30	TRIPP HOMER L	745-9349	6
	TUFFLEY F S	743-3718	+5
42	VANOSTEN H S	743-6184	6
	VINCI CHAS P	743-4650	+5
19	WAINWRIGHT B B	747-7958	
124	WALTER GEO R	747-6703	
	WALTER STANLEY S	743-7131	4
160	WARDEN H K	747-6523	
39	WATERMAN PHILIP R	741-0634	7
11	WAY M HORACE	743-8872	8
142	WEILL R A	741-1678	7
22	WHITE JAS E	743-0071	0
63A	WILLIAMS EVERED G	745-9309	6
	WILLIAMS ROBERT O	747-6724	3
77	WILSON F L	741-8275	8
12A	WOLF G K	741-9240	9
58	WRIGHT ROBT H	743-8461	6
1219	XXXX	00	
1252	XXXX	00	
1300	SIR MIX CNCRT PRDCT	489-2723	4
1312	COMPTON PLASTER CO	747-4874	
1319	VENABLE WALTER F	480-8563	+5
1342	XXXX	00	
1412	SMITH JAMES	747-7710	9
1414	NORMAN LARRY	746-5722	0
1420A	NORMCO AUTO PARTS	745-4283	8
1520	BELL MILLING CORP	745-2450	
★	12 BUS	453 RES	38 NEW

E BARHAM DR 1980

BARHAM DR E 92069 SAN
MARCOS

141	JORGENSEN S E	744-5325 +0
230	XXXX	00
232	AYALA JUAN	744-0331 8
234	RUBAICANA FIDEL	744-1772 9
242	XXXX	00
244	XXXX	00
254	PABLOFF PABLO	744-1247 9
286	GUARDADO RUBEN	744-2496 +0
290	XXXX	00
415	FREESE PAUL E	744-2520 5
420	XXXX	00
425	XXXX	00
431	LOWERY P	744-2367 +0
475	XXXX	00
485	PEYTON DONALD G	744-2479 8
495	WYBENGA JOHN	744-2990 3
515	KUNDINGER ROBT M	744-2036 3
527	CARMODY L PATRICK	744-1981 3
532	XXXX	00
565	DENTON JIM H	744-6916 9
575	AGONIA MARION	744-4586 8
585	MCEWAN TRENT	744-5948 8
623*	BROWN ASSOC INC	744-8370 +0
625	WILGENBURG EDW	744-3068 5
	WILGENBURG WILMA	744-3068 5
684	XXXX	00
855*	CARROLL LARRY	744-6233 +0
*	KRUEGER JIM	744-6233 +0
*	NIELSEN JOHN	744-6233 +0
*	NORTH CO CHRSTN CTR	744-2332 4
*	NORTH CO CHRSTN TWR	744-5433 6
*	RADER ELISHA L	744-4392 7
943*	CHANDLERS PLASTERNG	746-1081 +0
1145.....	SAN MARCOS MBL ESTS	
	ALTIZER ALBERT	747-5539 +0
32	ARCHER J D	741-9575 8
183	ATCHISON LILLIAN C	747-7646 7
26	AVERY FRANK	746-2255
15	BAKER MARION S	747-7806 5
	BARKER PHILIP JR	745-0865 +0
161	BARKMAN JAS H	743-2087 4
141	BEACH M C	745-4616 6
225	BELLINGER GUY J	747-1017 5
45	BENJAMIN C F	747-0367
219	BENNETT HERBERT	745-8067 2
	BEST RUTH T	741-0134 8
209	BLAIR J R	747-1439 4
249	BLASEL PETER F	745-5473 4
127	BOYLAN R D	747-5658 1
42	BRADY GEO T	747-2180 3
37	BRAME M	747-1147 7
259	BRAZILL JAS C	747-5744 6
165	BREMNESS M A	745-4371
197	BRISCOE WILLARD F	746-5821
1	BRISTOW WM A LTCOL	747-0466 3
	BROMLEY ERNEST E	745-1083 8
88	BROWN CRAIG L	747-5299 6
248	BROWN ELBERT R MRS	745-1233 4
190	BROWN FRED E	747-3654 1
20	BROWN HELEN	745-4468 5
	BROWNE JOS R	743-9320 8
108	BRULEY JOE	745-3992 3
29	BULLOCK JOS R	746-0541 7
252	BUNTING JOHN J	746-6834 7
105	BURROWS GEO	746-3661 5
160	CARLSON JOHN J	747-3089
56	CARNAHAN LAWRENCE M	746-6878
99	CARROLL ARTHUR B	489-0071 9
	CARSON BUFFALO BILL	747-6888 +0
257	CATCHPOLE KEITH R	746-3186 6
154	CATON JESSE	745-9016 6
5	CAVE K L	741-7010 8
61	CHANNON IRVING M JR	746-8868 5
255	CLARKE R A	746-6339 5
176	COLLINS VIRGIL	747-5690 1
228	COMPTON A A	745-3944 3
228	COMPTON MARGARET	745-3944 3
102	CONWAY KATHRYN	746-2747
25	COURTEMANCHE CHAS R	745-7445
52	CRANDALL W W	745-1749 2

FORMATION ON THIS PAGE MAY NOT BE KEYPUNCHED

E BARHAM DR 1980

BARHAM DR E	92069 CONT.	BARHAM DR E	92069 CONT.	BARHAM DR E	92069 CONT.
152 CRAWFORD C LEONARD	747-3224 1	171 SCHNEIDER WALTER	747-2788 9	155 JAMES BARRY F	745-3120 5
187 CREAM W A	746-4981 3	172 SCHUTTA STEVE	747-1813 1	155 JAMES MARIE	745-3120 5
187 CROCKER RUSSELL M	746-3061 3	173 SHERWISGUTH PAULA	747-1813 1	179 JENKINS SHERRITA F	746-3371 5
187 CRUZE ROBERT	746-5196 9	188 SCOTT GUY O	745-6352 2	2 JENNINGS H S ENGR	746-9426 8
140 DANIELS T L	746-8204 7	55 SEYMOUR CHAS A	747-8393 4	80 JOHNSON MARION C	746-8617 5
134 DAYLONG EVERET P	747-4187 5	208 SHEPTOWSKI PETER	747-1883 6	111 JOHNSTON C A	747-1131 6
133 DEJONG JANNA	741-2790 7	178 SHERER RITA M	745-9144 5	JOHNSTON LEONARD JR	741-3888 8
DENTON RUSSELL W	747-6268 9	192 SHERWOOD CARLYLE E	747-4437 1	83 JOHNSTON RUSSELL E	745-8391 7
13 DOVER ROSE TURK	746-1917 7	173 SHERWOOD W B	746-4475 6	37 JONES ALBERT W	743-6261 7
102 DOWELL B B	746-7037 8	208 SHOLTY FLOYD C	746-8824 4	139 KAGE LAVINA V	743-5624 8
202 DOWNING RAYMOND E	746-5378 6	36 SHORTREED J A	746-0448 5	112 KELLY MICHAEL J	746-5808 5
100 DRAKE HARRY D	745-9292 6	101 SIMS JAS C	747-2654 2	180 KING WALTER C	743-0183 6
107 DRAKE LEIGH R	747-5813 1	265 SKELLENGER CLAYTON	743-4321 9	100 KLENE HENRY W	745-5511 5
21 DUNCAN JULIA	746-3071 1	SMITH LELAND J	747-2007+0	168 KOCH VLE	746-9724 6
21 DUNCAN RALPH N	746-3071 1	170 SMITH WM A	745-9220 6	158 KOTINEK FRANK T	745-3798 5
126 DUNKEL R M	747-3527 1	216 SNYDER CHAS E	746-6996 3	170 KRAEMER JACK F	746-2681 6
112 EAGLESTON	746-1868 9	74 SORENSON OLE K	745-5653 7	170 KRENTEL G STUART	746-4816 6
19 EARL CLIFFORD R	746-3017 7	STAR R STEVE F	746-8539 8	146 LAMBETH WM F	745-5984 4
163 ELLINGTON M	747-1147 7	106 STEVENS JOSEPHINE	747-4387 2	113 LEBOFF JACK	743-9984 6
ELLIOTT W M MRS	747-2892 3	106 STEVENS NORMAN F	747-4387 1	1 LEE PEARL M	747-5651 8
3 EMMINGER V F	743-0653 4	25 STEWARD C W	745-4085 1	70A LEWIS ROBERT E	745-2408 7
4 ERICKSON ELMER G	745-4196 3	87 STRICKLIN PAUL M	743-3535 4	70A LEWIS SYBIL B	745-2408 9
ETTER F L	741-7353 8	STROMQUIST A W	747-2899 9	71A LEXA JAKE P	747-0496 5
81 FACCHIN THOS A	743-5146 5	67 STURDEVANT HARRY E	741-8246 9	5 MACK DOROTHY	741-9130 9
46 FENSKO DONALD	743-6951 7	70 SUMMERFIELD D JACK	746-2359 9	33 MALCOLM LEONARD A	743-3641 9
FIELDS W	741-5022 9	5 SUNDT H R	489-0277+0	62 MANN GUY E	743-9613 6
121 FORD W J	746-8330 2	91 TAITT C E	746-9259 9	95 MARSHALL J EVERETT	743-8032 9
242 FORTYTH A W	745-1279 5	262 TAYLOR H I	746-9783 8	63 MCCANN H R	746-2367 6
109 FOUNTAIN D R	746-0455 9	166 THEE LLOYD H	747-2638 8	156 MCCLUSKEY H B	746-4581 6
FOY F R	747-1726 8	71 THOMAS EDW	745-8885 1	6 MCGILL WM C	743-7529 8
258 FRAZER R A	743-5141 7	103 THOMPSON ANNE B	746-4568 6	56 MCKEVER J A	747-6485 5
6 FULLER MELVIN	747-6036 6	145 THOMPSON BYRON	745-9190 9	11 MCKINNEY D B	747-8853 9
244 GALANDA JAS	741-2914 7	103 THOMPSON GORDON E	747-8909 4	11 MEYER HOWARD	741-1038 8
179 GARRISON C G	745-3153 7	158 THURMAN L E	746-0359 4	125 MILLER JOHN G	746-6568 4
115 GERY WALTER	745-2245 7	103 TINSETH MELVIN O	741-1196 7	MORRIS G D	746-2189+0
80 GIBBS L A	743-2992 4	34 TITUS H G	746-9667 7	MOTRY G M	745-5260+0
80 GIBBS WM M MD	743-2992 4	143 TORGENSEN ROBT W	746-3283 1	MURRAY L W	746-0256+0
207 GIELING LEONARD	747-6321 5	78 TURK JAS	746-0767 7	127 MYERS L M	741-9240 9
10 GILLES WM A	747-2929 1	TUTTLE E CARL H	747-2853 4	175 NEWBURN DOROTHY	747-1866 5
10 GLOVER D M	747-6383+0	254 TYNER E L	745-3047 9	175 NEWBURN DOROTHY	747-1866 5
75 GORDON GEO E	747-4931 5	54 USHER ROLAND	743-5186 6	10 OSORMAN RAY P	743-4499 4
124 GORDON JAS A	747-1155 4	235 VANDALAEN JOHN A	747-3817 4	OHEARN WM B	747-8396 9
GREEN CLARENCE R	746-1042+0	132 VANDERZEE C	741-5766+0	47 OLSEN DAVID L REV	743-9827 9
66 GREEN WM	745-8290 2	VINE HINE W	747-1692+0	84 OLSEN DAVID L REV	743-9827 9
169 GREENFIELD JAS M	746-8325 2	VIVIAN T H	746-1692+0	83 PATTON RITA	741-0459 6
39 GROENSTEIN N J	746-8678 7	236 VOSS KENNETH A	746-8241+0	45 PERIMAN DAVID E	747-6173 5
53 HALL JAMES	745-9206 9	96 WAGNER KARL C	747-2107 4	167 PETERSON PAUL L	747-1562 5
138 HALLLOWELL FLOYD E	745-0313 3	196 WASS CARL W	747-2195 9	175 PETERSON PAUL L	747-0870 9
134 HARTKE C YVONNA	743-6889 9	85 WASSINGER GLENN	746-9237 7	79 PITTS JAMES A JR	747-6190 9
46 HIGGINS C R	746-3032 2	WEBSTER FRANK S	746-0481 9	66A PRINE M C	745-3943 5
16 HOLLEY VANCE L	743-1752 4	43 WEITZEL LEO G	745-2782 2	90 PUHRMAN WALTER C	746-9838 6
51 HOLM A R RONALD	743-8737 3	79 WERLE VICTOR	745-3446 1	RAI VAAL	747-0487+0
HOOVERSTROT R	489-1599+0	49 WHITE GRANT M	746-7440 3	RASCOE ROBT F	746-6013+0
36 HOWE FRANCIS	743-6533 9	84 WHITLOCK R D MRS	745-3889 9	144 REGENT C	746-6035 7
35 HOWER LAWRENCE	741-7676 8	46 WHORTON ABRAHAM B	745-4488 5	33 REHOB ARTHUR A	746-9834 4
76 HUNTER ALBERT B	746-9891 3	150 WILLIAMS GLEN O	743-7081 6	80 RIBOUT RUSSELL L	746-9817 6
11 IRWIN EARL L	745-0104 2	201 WILLIAMSON B A	743-7787 6	159 RIEDER ARCHIE B	745-1059 5
137 JAEK SHERIDAN W	747-4786 6	231 WYCKOFF DON	741-8892 2	24 ROMASH P J	745-9171 6
63 JAMIESON NEVIN R	746-9618 3	144 ZENTZIS K P	747-8419 6	173 ROWEDDER ELMER	746-0731 5
130 JANSEN CORNELIS	747-4961 4	200 ZIMMERMAN ROBT L	741-2148 7	173 ROWEDDER IRENE	746-0731 5
20 JENSEN A H	747-5428 8	1145 CASITAS DEL SOL	747-3798 9	132 SCHWARTZ E F	747-2298 5
203 JENSEN AXEL E	747-6649 9	ABBOTT E S	747-3798 9	SCOTT BYRON N	746-0256+0
206 JENSEN CURTIS A DR	743-0248 4	118 ALBERS M B	741-1840 7	117 SEARS ELLIOTS	743-0743 4
77 JOHNSON DAMON W	746-1418 5	107 ALESSANDRO M N	743-6818 7	61 SEITZ WAYNE	743-5798 9
JOHNSON H N	746-3749 9	126 ALTER FRANK	746-1871 5	55 SHANNON STEPHAN Q	743-7832 5
JONES ALLEN L	741-1407 9	137 ANDERSON C W	746-0985 9	181 SHELTON ROY E	743-9427 9
210 KESLER MORRIS	743-6274 4	119 ASHLEIGH FRANK D	743-5659 6	SHERMAN L	747-5758 9
KIRKPATRICK W M	745-1275+0	21 BANBRIDGE CECIL	746-8614 8	3 SHIELDS KERTIS T	746-0102 5
117 KNIPPER M	746-8526 1	BAIRD P C	747-1131 9	80 SIMPSON ROBT A	745-0918+0
182 KOCH KENNETH M	745-1810 5	16 BALDWIN WM S	743-8092 5	SLOAN CHAS R	489-4450 5
KOENKE O E	741-5582+0	43 BALLARD CHESTER P	747-5029+0	106 SMITH I M	745-8740+0
157 KOHLBRAND LOUIS	747-3525 3	43 BATTERSON JACK R	747-5514 5	SOLSKEI EDW J	745-9326 6
9 KOSS WHEATON	743-6611 7	82 BELLAMY KENNETH	743-0200 4	46 SARKLIN CHAS H	747-2588 5
153 KREMER JOS	745-4731 3	131 BENEDETTI FRED	746-6824 6	68A STEPHENS LESTER	747-1590 8
40 LARSON GEO H	747-8273 3	131 BENEDETTI LYDIA	746-6824 6	86 STERLING FLORENCE	743-3718 7
LEBARON O M	745-8988 4	92 BOZZONE ANTHONY J	743-7396 6	38 STEWART NEIL A	747-8735 5
148 LESCH HAROLD	747-8672 3	76 BROADHEAD GEORGE H	747-6838 9	26 STEWART ROBT JR	743-2308 7
72 LINDENMEYER ARTHUR	746-7896 6	17 BROWN CLEO	747-3956 6	66 STONE GEO G	743-1570 7
238 LIPSCOMB MAXINE	741-2820 6	123 BUEHLER A O	746-7763 4	81 STROUT JAS E JR	746-3039 9
238 LIPSCOMB WM J	741-2820 6	CAMPBELL H K	745-2048+0	67A STUART RALPH T	747-0622 5
114 LOEFFLER ELIZABETH	746-9643 9	36 CAMPBELL J D	743-5520 7	65 SUHOOSKY E	746-2363 5
106 LOEFFLER RODRICK R	746-9236 6	36 CAMPBELL JOHN D	743-9724 6	140 SUNEY MARQUERITE E	743-3912 4
LOHMAIER JOHN	741-0189 9	14 CARLSE F L	747-8058 6	130 SWEENEY JOHN K	747-1716 4
69 LONG CHAS R	747-2479 3	104 CARPENTER C A	747-0325 5	102 THIES M A	746-8897 4
LORIMER ALEX H	746-1596 8	110 CARRICK GEO C	747-2917 5	115 THOMAS ALVIN E	746-8897 5
LUNDY BERT	747-7026+0	102 CASITAS DEL SOL	747-8809 4	164 THRASH PAUL E SR	746-4330 2
674 MAGOWAN THOS	743-0684 9	54 CAVIN F E	741-1131 9	178 TONDREAU RAYMOND A	746-8922 5
167 MARTIN ALBERT H	747-0064 6	151 CICCHETTI DOMINICK	747-6089 4	98 TOWNSEND CLARIBEL	745-7763 7
185 MARTIN RALPH E	746-9252 2	189 CLARIDGE ALF B	743-2350+0	25 TOWNSEND J HARDING	743-9448 6
215 MARTIN RALPH H	745-9744 3	189 CLARK S K	745-9172 6	148 TOWNSEND NAT	743-8622 7
240 MASALSKI BARBARA	745-9777 5	178 CONWAY RUSSELL K	746-8489 6	30 TRIPP HOMER L	745-9349 6
MAUSER LAURENCE F	746-1425 5	53 COOK CLARENCE J	746-4056 5	12 VANOSTEN H S	743-6184 6
MCMICHAEL M H	747-6888+0	53 COOK JERRY	743-3451 9	120 VINCENT VERA	741-0588 5
216 MCCLAN RICHARD L	747-8130 2	53 COOK MINNIE S	746-4056 5	171 WADSWORTH NEIL L	743-6392 6
226 MCLELLAN THOS L	747-2886 5	CRATON ELINOR	745-9150 8	19 WAINWRIGHT B B	747-7958 5
128 MCDOWELL FRANCIS T	746-1917 7	CROWDER C W	741-0673 9	19 WALTER GEO R	747-6703 5
229 MCKENNA JAS T	746-8176 3	136 CRUTHIS EDW E	743-7598 6	160 WARDEN H K	747-6523 3
237 MCMILLAN ROBT	743-2432 6	72A CUPPAGE E R	747-3699 6	39 WATERMAN PHILIP R	741-0634 7
135 MERCIER HENRY J	747-0413 3	DANNENBERG M F	746-5518+0	WAY H HORRACE	743-8872 6
104 MERRITT M R	747-7418 3	DAT F FOREST L	743-5510 8	64 WAY H MURRAY D MD	746-1950 5
92 MILLER EARL M	746-9061 4	DEERING R S	747-3465 5	138 WEILL R A	741-1678 7
92 MILLER LEONA	747-3256 4	34 DIMAGGIO B	747-8732 9	WHITF JAMES E	743-0071+0
MILLER M C	746-5281 9	129 EDDOLLS E	741-3902 7	63A WHITF JAMES E	746-9309 6
146 MILLER R DEWOLF	747-3266 4	52 ELLIOTT DAVID C	747-4687 5	77 WILSON F EVERED G	741-8275 5
MORRIS N	745-4973 1	59 ERICSON ERNEST C	747-5753 5	12A WOLF G K	741-9240 9
63 MUNDORF MARTIN	746-7363 3	35 FERRALL GEO D	745-2618 5	58 WRIGHT ROBT H	743-8461 6
218 MYERS LYMAN L	746-1521 1	1 FISH R A	746-9030 5	99 YOUNG PAUL B	747-1672 5
89 NAYES BILL	743-5052 5	154 FORRESTER M	747-3559 6	1252 XXXX	00
44 NOKES CHAS H	745-6079 4	88 FRERKING MELVIN	743-3686 9	1312X COMPTON PLASTER CO	747-4874 2
73 NUSS GEO R	746-1424 3	121 FUDGE ROBT R	743-4733 4	1342X BUTLER DRILLING CO	741-9881+0
267 O'DONNELL ERNEST J	746-8078 2	127 FULTON RICHARD E	747-7081 5	1471 BUTLER DRILLING CO	747-7710 6
181 OLIVER EDMOND R	746-8078 2	150 FUSICK PAULA	745-9112 6	1412 NORMAN LARRY	746-5722 2
149 OLSON VICTOR J MRS	747-2892 4	153 GARDNER RAY E	746-7157 6	1420A NORMCO AUTO PARTS	745-48283 0
PARKER M R	747-7150 8	84 GEORGE CHARLES	745-7282 9	B*JOHNS AUTOMOTIVE	746-19771 9
PARKER RAY J	743-3111 9	15 GEORGE JOHN A	745-1586 5	1520X BELL MILLING CORP	745-2450 0
PEACOCK GEORGE J	741-2443 9	GEORGE JOHN C	746-4693+0	* 15 BUS 468 RES	453 NEW
232 PEARCE MILDRED A	746-6376 5	GERMAN R F	743-5266 7	BARHAM RD 92069 S/AN	
65 PERSON V J	747-6503 8	GLEN IRMA REV DR	489-0918+0	MARCOS	
217 PETERSEN GEO R SR	746-8768 3	128 GRAHAM ROBT R	747-6504 5	1145 SCHOOLEY WM	747-1460+0
28 PHILLIPS LEONARD	747-7290 9	GRAY ROBERT H	747-5382 9	1218X BALDOCK HAROLD R	745-3274+0
PLANK HOMER	745-1767+0	97 GROGAN EDW V	747-0247 5	NO X DEJONGIRUDY	746-7968 1
POWELL B A	741-7289 8	89 GUNZEL ARTHUR L	741-3321 8	* 0 BUS 3 RES	2 NEW
222 POWLES JAS H	747-7939 7	9 HADGAD JASPER	746-3871 4	BARHAVEN LN 92028	
50 QUARNES JOS O	745-8862 3	HAGEN HOWARD M	745-1497 9	FALLBROOK	
23 RAMEY KENNETH S	746-6267 7	HALL MARVIN W	747-0910 5	120 XXXX	00
REED ELAINE M	741-9212 8	HANNING ARTHUR	746-6754 6	125 SARAGOSA ELINOR	728-4206 5
260 REED MAE ELIZABETH	743-0635 6	HARKNESS JAS	741-6138+0	728-4206 5	
41 REEDER EDITH M	745-9316 6	138 HARTMAN JACK	746-9723 5	133 REYNA N I	728-6074 6
92 RICHARDS HOWARD A	745-4021 3	HAUGEN E M	746-9030 5	141 STEVENS RICK B	723-9900+0
93 ROWLEY CHAS G	747-7993 2	71 HAUPT E M	747-3798 9	148 LONDON JOHN	728-0546+0
204 RUSK JAS H SR	747-8199 4	57 HAYDON STANLEY J	747-1265 7	147 XXXX	00
159 RUSSELL NINA	747-1047 7	15 HEANEY CHAS T	747-3175 5	148 XXXX	00
SAMPSON OLAF H	741-8062 9	145 HEIDER JOHN F	746-6311 4	151 LINK KENNETH	728-2639 9
243 SAMPSON OLAF H	741-8062 9	103 HIEBERT O D	747-8950 5	LINK PATRICIA	728-2639 9
SAVAGE L R	747-1196 3	75 HILL HENRY E	746-6492 6	155 REAR LOWELL A	728-5567 7
163 SCHAPERKOTTER M C	747-1615 3	109 HISEY LYMAN C SR	747-8840 7	159 BASS PHYLLIS D	728-7434 4
		27 HOBBS W FRED	747-3707 8	BASS WAYNE A	728-7434 4
		177 HOWES C G			

E BARHAM DR 1976

BARHAM DR E 92069 SAN MARCOS

133	AVILA JUAN J	744-0084	1
137	GARCIA JOSE LUIS	744-0896	4
141	PROHOROFF JOHN JR	744-0179	2
230	RODRIGUEZ LUZ	744-4552+6	
232	MARTA MARIA	744-1379	4
242	MUNOZ MANUEL	744-0833	3
244	XXXX	00	
266	HERNANDEZ RAY M	744-5697+6	
270	KACHIRISKY PEDRO S	744-2786+6	
272	XXXX	00	
280	KACHIRISKY JUAN	744-5047+6	
282	GARCIA J GUADALUPE	744-3776+6	
286	GUARDADO ENRIQUE	744-0832+6	
290	GALLEGOS JOSE M	744-0519	5
415	FREESE PAUL E	744-2520	5
420	XXXX	00	
425	XXXX	00	
431	SARRATT EDDIE	744-2585+6	
475	XXXX	00	
495	WYBENGA JOHN	744-2990	3
515	KUNDINGER ROBT M	744-2036	3
527	CARMODY L PATRICK	744-1981	3
532*	FRAZEE NURSERY	744-4366	4
	FRAZEE PEGGY	744-4366	4
	FRAZEE RODERIC	744-4366	4
	FRAZEE RUTH	744-4366	4
	FRAZEE STEVE	744-4366	4
625	WILGENBURG EDW	744-3068	5
	WILGENBURG WILMA	744-3068	5
684*	BIFFYS CHMCL TOILTS	744-0172	4
855	CAROTHERS MERLIN R	744-2332	5
	*NORTH CO CHRISTN CT	744-2332	4
	*NORTH CO PRAYER TWR	744-5433+6	
943	JAMES DONALD	745-8668	
1145....	SAN MARCOS MBL EST		
12	ANDERSON RAYMOND O	746-6613	

E BARHAM DR 1976

E BARHAM DR			1976		
92069 CONT..			92069 CC..		
223	ANDERSON THOS	747-5349 4	195	LIPSCOMB WM J	741-40+6
26	AVERY FRANK	746-2255	195	LOEFFLER RODNEY A	746-543 5
15	BAKER MARION S	747-7806 5	60	LOEFFLER RODRICK R	746-238 5
161	BARKMAN JAS H	743-2087 4	199	LONG CHAS R	747-2479 3
	BAUER H M	745-9025+6		LUND HARRIET M	745-5451+6
	BEACH M C	745-4616+6	131	LUTZ J FRED	747-3971 1
225	BELLINGER GUY J	747-1017 5		MAJOR ALICE	746-7238+6
45	BENJAMIN C F	747-0367 0		MAJOR PAT W REV JR	746-7238+6
219	BENNETT HERBERT	745-8067 2		MAJOR ROBT M	746-7238+6
209	BLAIR J R	747-1439 4		MANN RAYMOND C	745-8232+6
249	BLASEL PETER F	745-5473 4	167	MARTIN ALBERT H	747-0064 0
127	BOYLAN R D	747-5658 1	185	MARTIN RALPH E	746-9252 0
	BRADFORD BONNYE	745-3446 0	215	MARTIN RALPH H	745-9744 3
42	BRADY GEO T	747-2180 3		MASALSKI BARBARA	745-9777 5
133	BRAMBLE DOROTHY V	747-2949 1	194	MAUSER LAURENCE F	746-1425 0
128	BRAY H S	747-5632 1		MAVING R C	747-1022+6
	BRAZILL JAS C	747-5744+6	38	MCATEE DOUGLAS	743-4285 4
165	BREMNESS M A	745-4371 0	17	MCLAIN RICHARD L	747-8130 2
58	BRENNEN EDITH E	746-2528 3	226	MCCLELLAN THOS L	747-2886 5
197	BRISCOE WILLARD F	746-5821 0	182	MCDOWELL FRANCIS T	746-1917 0
1	BRISTOW WM A LTCOL	747-0468 3	229	MCKENNA JAS T	746-8176 3
248	BROWN CRAIG L	747-5299+6		MCMILLAN ROBT	743-2432+6
	BROWN ELBERT R MRS	745-1233 4	1442	MCWILLIAMS D W	745-8876 3
190	BROWN FRED E	747-3654 1		MEECH WM W	743-7807+6
	BROWN HELEN	745-4468 5	135	MERCIER HENRY J	747-0643 3
108	BRULEY JOE	745-3992 3	104	MERRITT WM RR	747-7418 3
	BUNCH JAS R	747-3093+6		MESSER B H	746-4744+6
106	BURROWS GEO	746-3661 5	92	MILLER EARL M	746-9051 4
123	CALMERE JOS J	747-3108 1	146	MILLER LEONA	747-3256 4
160	CARLSON JOHN J	747-3089 0	146	MILLER R DEWOLF	747-3256 4
56	CARNAHAN LAWRENCE	746-6878	116	MUHN RICHARD T	745-4973 1
	CATCHPOLE KEITH R	746-3186+6	83	MUNDORF MARTIN	746-7363
	CATON JESSE	745-9016+6	64	MURPHEY BOYCE H	746-6136
61	CHANNON IRVING M JR	746-8868 5	64	MURPHEY FANNIE B	746-6136
183	CLARK LILLIAN	747-7646 3	2	MYERS LYMAN L	746-1521
255	CLARKE R A	746-6339 5	218	NAVES BILL	745-6079+6
118	CLINTON FAY M	747-0441 4	89	NEVINS VIOLA D	746-1424 3
65	CLINTON PAUL B	747-3227 3	73	NUSS GEO R	747-5099 5
176	COLLINS VIRGIL	747-5690 1	267	ODONNELL ERNEST J	747-3930 5
228	COMPTON A A	745-3944 3		OHEARN WM B	746-8078 2
228	COMPTON MARGARET	745-3944 3	181	OLIVER EDMOND R	747-8892 6
198	CONLAN JOS F	747-6987 3	149	OLSON VICTOR J MRS	747-7892 0
102	CONWAY KATHRYN	746-2747 0	220	PARKER GORDON E	747-7150 4
25	COURTEMANCHE CHAS	745-7445		PAYNE HARRY A	746-7872+6
82	CRAIGMILES F B	745-3917 1	232	PEARCE MILDRED A	746-6376 5
52	CRANDALL SUSIE M	745-1749 1	217	PETERSEN GEO R SR	745-5758 3
52	CRANDALL W M	745-1749 2	44	PETTIT ROBT W	747-5236 1
152	CRAWFORD C LEONARD	747-3224 1	212	PIRSCH REUBEN A	746-1445 4
18	CREAN WM M	746-4984	262	PRESTON LLOYD M	747-7232 5
187	CROCKER RUSSELL M	745-3061 3		PURPURA WM C	746-7984+6
134	DAYLONG EVERT P	747-4180 5	50	QUARNESS JOS O	745-8862 3
13	DOVER ROSE TURK	746-1917 0	23	RAMEY KENNETH S	746-6257 1
	DOWNING RAYMOND E	746-5378+6		RAMOS DANL	743-7698+6
	DRAKE HARRY D	745-9292+6		REED MAE ELIZABETH	743-0635+6
107	DRAKE LEIGH R	747-5613 1		REEDER EDITH M	746-9316+6
21	DUNCAN JULIA	746-3071	233	REYNOLDS LESLIE A	745-6073 5
21	DUNCAN RALPH N	746-3071	242	RICHARDS HOWARD A	745-4021 3
126	DUNKEL R M	747-3527 1	254	ROTH JOHN H	747-5512 5
112	EAGLESTON L	746-1869 0	93	ROWLEY CHAS G	747-7993 2
19	EARL CLIFFORD R	746-3017	264	RUDHYAR DANE	747-3862 5
	ELLIOTT W M MRS	747-2892 3	204	RUSK JAS H SR	747-8199 4
195	EWINGER MARION	746-7616 0	159	RUSSELL NINA	747-1047 0
3	EWINGER V F	743-0653 4	159	RUSSELL ROBT B	747-1047 0
4	ERICKSON ELMER G	745-4196 3		*SAN MARCOS MBL EST	746-8100
81	FACCHIN THOS A	743-5146 5	8	SARRATT VERNEAL R	746-6231
86	FAUL FRED A	747-2677 4	90	SAVAGE L	747-1196 3
221	FIGARA R S	747-8446 5	163	SCHAPERKOTTER M G	747-1619 0
121	FORD W J	746-8330 2	125	SCHROEDER MARIE	747-5786 1
32	FORSBERG M G	747-1488 3	171	SCHUTTA STEVE	746-0249 0
242	FORSYTH A W	745-1279 5	114	SCHWEIGUTH PAULA	747-1813 0
109	FOUNTAIN D R	746-0455 0	188	SCOTT GUY O	745-6352 0
	FOWLER ARLIN D	747-8733 3	28	SCOTT LUCILE	745-7511 5
6	FULLER MELVIN	747-6036 3	37	SEAY JAS	746-1238 5
	GARCIA JAS C	745-3589 5	55	SEYMOUR CHAS A	747-8393 4
80	GIBBS ILA	743-2992 4	251	SHEPTOWSKI PETER	747-1583 5
80	GIBBS WM M MD	743-2992 4	178	SHERER RITA M	745-9144 5
207	GIELING LEONARD	747-6321 5	192	SHERWOOD CARLYLE E	747-4437 1
10	GILLIES WM A	747-2929 1		SHERWOOD W B	746-4475+6
214	GOFF ELIOT W	747-8991 3	208	SHOLTY FLOYD C	746-8824 5
75	GORDON GEO E	747-4931 5	36	SHORTREED J A	746-0448 5
124	GORDON JAS A	747-1155 0		SHY RUTH	747-4291+6
66	GREEN WM F	745-5230 2	101	SIMS JAS C	747-2654 2
169	GREENFIELD JAS M	746-8325 0	193	SMITH LELAND 1ST	747-2097 0
39	GROENENSTEIN N J	746-8678		SMITH WM A	745-9220+6
24	GUY BILLE F	746-4128 0	216	SNYDER CHAS E	746-6996 3
24	GUY CLARA H	746-4128 0	74	SORENSEN OLE K	745-5653
53	HALLOWELL FLOYD E	745-0313 0		STEPHENSON RALPH	746-4163+6
138	HAMMOND W A RADM	747-1080 0	106	STEVENS JOSEPHINE	747-4387 2
243	HARROW GORDON	746-1192 4	99	STEVENS LEOLA	746-9021
117	HELZER L J	747-1790 1	106	STEVENS NORMAN F	747-4387 1
	HENTSCHER WM J	741-0503+6	189	STEWART C W	745-4085 5
7	HIGGINS C R	746-3032 0		STEWART JOS E	747-0987 5
48	HODGES MYRTLE	743-4663 4	29	STONE EARL M	746-2890 1
164	HOGG ELMER A	747-8416 3	87	STRICKLIN PAUL M	743-3335 4
16	HOLLEY VANCE L	743-1752 4	70	SUMMERFIELD JACK F	745-2259
51	HOLM A R RONALD	746-8737 0	5	SUNDT H R	746-9259 0
110	HUGHES DON W	747-4611 1	91	TAITT C E	746-9783
98	HUGUENIN DANL V	746-5281 0	136	*TALLEY FRANK PAINTG	747-0597 3
76	HUNTER ALBERT B	746-9691 3	166	THEE LLOYD H	745-8885 1
11	IRWIN EARL L	745-0104 3	71	THOMAS EDW	746-4568
137	JAEK SHERIDAN W	747-4786 5	103	THOMPSON ANNE B	747-6909 4
63	JAMIESON NEVIN R	746-9618 3	103	THOMPSON GORDON E	747-6909 4
130	JANSSSEN CORNELIS	747-4961 4	155	THURMAN L E	746-0359 0
	JENSEN A H	747-5428 1	34	TITUS H G	746-9667
203	JENSEN AXEL E	747-6649 5	143	TORGENSEN ROBT W	746-3283 1
206	JESSEN CURTIS A DR	743-0248 4	139	TRIGG LUCILLE J	747-6161 2
	JOHNSON BERTIL	745-9127+4	78	TURK JAS	746-0767
77	JOHNSON DAMON W	746-1418 5	247	TUTTLE CARL H	747-2853 4
94	JOHNSON HERMAN R	746-5992 3		USHER ROLAND	743-5186+6
147	KELLEY G L	746-4495 3	235	VANDAALAN JOHN A	747-3817 4
9	KERR L W	746-9769	31	VANHINE WALTER	747-1692 3
210	KESLER MORRIE	743-5274 4	132	VOSS KEN	745-9605 0
184	KIRKTRICK W M	746-8526 1	236	VOSS KENNETH A	747-7207 4
175	KISSTNER H WARREN	747-8084 3	96	WAGNER KARL C	747-2198 0
182	KODG KENNETH M	745-1810 5	196	WASS CARL W	747-1156 0
187	KOHLBRAND LOUIS	747-3525 3	85	WASSINGER GLENN	746-9237
153	KREMER JOS	745-4731 3		WEAVER LORENA A	741-0503+6
62	KRUUEGR E N	746-4797 3	22	WEBSTER FRANK S	746-0481 0
40	LARRSQ GEO H	747-8273 3	95	WEDIN HENRY O	747-3348 0
119	LEBBARN O M	745-8988 4	43	WEITZEL LEO G	745-2782
148	LESSCH HAROLD	747-8672 3	79	WERLE VICTOR	745-3446 1
72	LINDHMEYER ARTHUR	746-7896	49	WHITE GRANT H	746-7440 3
	LIPSCOMB MAXINE	741-2820+6	84	WHITLOCK R O MRS	745-3288 0
			46	WHORTON ABRAHAM B	745-4488 5

E BARHAM DR 1976

..BARHAM DR E	92069 CONT..
140 WHORTON LEONE	746-4867 5
WILLIAMS CHAS E	747-5298+6
WILLIAMS GLEN D	743-7061+6
WILLIAMSON B A	743-7787+6
162 WILSON DON A	743-2317 5
WYATT WM	747-5267+6
ZENTZIS K P	747-8419+6
174 ZIETHING WM H	747-4640 1
1145.....	
1219....CASITAS DEL SOL	
ABBOTT ELIZABETH B	747-3798+6
ALESSANDRO T	747-2918 5
126 ALTER FRANK	746-1871 5
84 ANDERSON CARL F	743-4325 4
ASHLEIGH FRANK D	743-5659+6
16 BALDWIN WM S	743-8092 5
41 BALLARD CHESTER P	747-8970 5
43 BATTERSON JACK R	747-5514 5
BECKS RICHARD N	741-0910+6
82 BELLAMY KENNETH	743-0200 4
BENEDETTI FRED	746-6824+6
BENEDETTI LYDIA	746-6824+6
70A BERBAUM A R	745-0822 5
BLOCKER ALAN L	746-6858+6
BOWEN BARNEY B	746-3239+6
BOZZONE ANTHONY J	743-7396+6
162 BRICKER CHAS C	747-3900 5
BROWN CLEO	747-3956+6
123 BUEHLER A D	746-7763 4
20 CALLISON KENNETH M	747-6724 5
CAMPBELL JOHN D	743-9724+6
CARLISLE F L	747-8058+6
98 CARLSON JULES	745-2046 4
98 CARLSON ROBT	745-2046 4
104 CARPENTER C A	747-0325 5
110 CARRICK GEO C	747-2917 5
102 *CASITAS DEL SOL	747-6809 4
CAVIN F E	741-1131+6
76 CHURCH P J	746-7504 5
151 CICCHETTI DOMINICK	747-6089 4
CLARK S K	745-9172+6
163 COLE RAY T	746-9349 5
105 COMMONS BYRON E	747-7733 5
CONWAY RUSSELL K	746-4889+6
53 COOK CLARENCE J	746-4056 5
53 COOK MINNIE S	746-4056 5
CRUTHIS EDW	743-7598+6
CUPPAGE E R	747-3699+6
166 DEERING R S	747-3465 5
109 DEMOUR HARRY	746-9574 5
DUPONT W FRED	747-1487 5
52 ELLIOTT DAVID C	747-4687 5
59 ERICSON ERNEST C	747-5753 5
FERRALL GEO D	745-2618 5
FISH R A	746-9030 5
3 FOBIAN CHRIS	746-2915 5
FORRESTER M	747-3559+6
121 FUDGE ROBT R	743-4733 4
127 FULTON RICHARD E	747-7081 5
FUSICK PAULA	745-9112+6
GARDNER RAY E	746-7157+6
GEORGE JOHN A	745-1586 5
GOODLAND HERBERT A	747-3765+6
128 GRAHAM ROBT R	747-6504 5
95 GRANT THOS L	745-0223 5
97 GROGAN EDW V	747-0247 5
9 HADDAD JASPER	746-3871 4
165 HAGEN HOWARD M	745-1497 5
HALL MARVIN W	747-0910 5
HANNING ARTHUR	746-6754+6
HARRIS WALTER E	745-9607+6
138 HARTMAN JACK	746-9723 5
67 HAUGEN E M	746-9030 5
HAUPT EVA M	747-3798+6
15 HEANEY CHAS T	747-3175 5
145 HEIDER JOHN F	746-6311 4
103 HIEBERT O D	747-8950 5
HILL HENRY H	743-6492+6
HOWES C G	741-0309+6
108 HUDDLESTON A C	746-0319 5
155 JAMES BARRY F	745-3120 5
155 JAMES MARIE I	745-3120 5
179 JENKINS SHERIDAN F	746-5371 5
JOHNSON HIRAM S	745-9069+6
80 JOHNSON MARION C	746-8617 5
112 KELLY MICHAEL J	746-5808 5
KING WALTER C	743-0183+6
100 KLEINE HENRY W	745-5511 5
168 KOCH LYLE	746-9724 5
158 KOTINEK FRANK T	745-3798 5
KRAEMER JACK F	746-2681+6
KRENTTEL G STUART	746-4816+6
146 LAMBETH WM F	745-5984 4
47 LAZIO NED	745-2687 5
LEBOFF JACK	743-9984+6
71A LEXA JAKE P	747-0496 5
27 LIEVANOS LEO	745-8214 5
MALCOLM LEONARD A	743-3649 5
MANN GUY E	743-9613+6
MCCANN H R	746-2367+6
156 MCCLUSKEY H B	746-8459 5
56 MCKEVER J A	747-6485 5
74 MEZIN NICHOLAS L SR	747-5095 5
148 MILLER C G	747-6985 5
125 MILLER JOHN G	746-8600+6
MONSON ARCHIE	743-6605+6
MORLEY DEWEY MRS	745-6260 5
107 MOTRY V L	745-5931 5
22 NEMETZ FRED A	745-8866 5
175 NEWBURN DOROTHY	747-1866 5
175 NEWBURN GEO	747-2041 5
NOLAN WALTER J	746-0114+5
NOWELL DONALD	745-9154+6
10 OGORMAN RAY P	743-4499 4
174 OLSON ROY W	747-1511 5
96 PAGE HOMER A	743-5922 5
111 PALMER JOHN T	747-0476 5
31 PARSONS JDS F	746-1976 5
PATTON RITA	741-0459+6
45 PERRIMAN DAVID E	747-6173 5
167 PETERSON PAUL L	747-1562 5
161 PFEIFLE JOHN A	747-0870 5
87 PIERCE GEO	745-5685 5
POTTER CAROLYN D	745-9126+6


E BARHAM DR 1976

SAN DIEGO		92069 CONT..
..BARHAM DR E		
	POTTER RALPH R	745-9126+6
66A	PRINE M C	745-3943 5
90	PUHRMAN WALTER C	746-9838 5
62A	REED ALLEE G	745-1767 5
129	RICHMOND H J	743-5893 4
	RIDOUT RUSSELL L	745-3874+6
159	RIEDER ARCHIE B	745-1019 5
	ROLEY S BRUCE	746-6909+6
	ROMASH P J	745-9171+6
134	ROTTA A	745-7019 5
173	ROWEDDER ELMER	746-0731 5
173	ROWEDDER IRENE	746-0731 5
132	SCHWARTZ E F	747-2298 5
117	SEARS ELLIOTS	743-0743 4
55	SHANNON STEPHAN Q	743-7231 5
181	SHELDON ROY E	746-2692 5
157	SHERMAN LILIAN C	747-5427 5
60	SIMPSON ROBT A	745-0102 5
	SMITH G D	743-4450 5
	SPARKLIN CHAS H	745-9326+6
68A	STEPHENS LESTER	747-2588 5
26	STEWART ROBT JR	747-8735 5
65A	SUHOSKY E J	747-0622 5
140	SUMEY MARGUERITE E	746-2363 5
2	SUMNER WM C	746-2248 5
130	SWEENEY JOHN K	743-3942 4
68	THAMERT HARRY	747-7551 5
102	THIES M A	747-7176 4
115	THOMAS ALVIN E	746-8897 4
164	THRASH PAUL E SR	746-4330 5
	TISCHLER JOS	747-3092+6
178	TONDREAU RAYMOND A	746-8922 5
	TOWNSEND J HARDING	743-9448+6
	TRIPP HOMER L	745-9349+6
	VANOSTEN H S	743-6184+6
64A	VERSEPUT H	746-2417 5
	VINCENT VERA	741-0588+6
	WADSWORTH NEIL L	743-6392+6
19	WAINWRIGHT B B	747-7958 5
124	WALTER GEO R	747-6703 5
160	WARDEN H K	747-6523 5
64	WEAVER MURRAY D MD	746-1950 5
	WEBER LEONARD D	747-2868 5
	WILLIAMS EVERED G	745-9309+6
	WINTERBOURNE EARL	745-1211+6
28	WIRTJES RAYMOND	746-9457 5
	WRIGHT ROBT H	743-8461+6
139	YOUNG ANDREW L	747-2684 5
99	YOUNG PAUL B	747-1672 5
1219.....		
	1252 LINES GARY	746-5402+6
	1312*COMPTON PLASTER CO	747-4874 2
	1342 OTT LUCILLE M	745-0173 1
	1412 ALSTRUM STAN	743-5179 5
	1414 XXXX	00
	1420*JIMS RCRTNL VEH EQP	746-8076 4
	1520*BELL MILLING CORP	745-2450 0
	NO # PABLOFF PABLO	744-1247 0
	* 10 BUS 452 RES	98 NEW

E BARHAM DR 1970

SAN DIEGO		THE HAINES CRISS-CROSS		DIRECTORY		1970
BARHAM DR 92025 ESCONDIDO						
1414 EHALDT DOUGLAS	747-0892	MUNDORF MARTIN		746-7363		
2444* NORMANS AUTO WRECKING 746-6000		MURPHEY BOYCE H		746-6136		
* NORMANS WRECKING SVT 746-7655		MURPHEY FANNIE B		746-6136		
* 2 BUS 1 RES 0 NEW		MURRAY HENRY		746-7441		
BARHAM DR E 92069 SAN MARCOS						
415 SUSOEV PETE	744-1129	MYERS LYMAN L		746-1521		
420 ASHRY RAYMOND	744-1543+0	NEAL HOWARD C		746-6132		
532 CLACK CHRISTINE	744-2477	NEVINS FRED		745-6079+0		
CLACK ROBT W	744-2477	NEVINS VIDLA		745-6079+0		
684* HAYES J K	744-3111+0	OLIVER EDMOND R		746-8078+0		
943 JAMES DONALD	745-8668	OLSON ELMER R		746-8555+0		
1145 APARTMENT		OLSON VICTOR J MRS		747-2892+0		
ADAMS WALTER	747-1979+0	PEARSON WM E		747-1619+0		
ALLEN BURTON L	746-1414	PEUGH DUDLEY		745-3605+0		
ANDERSON RAYMOND D	746-6613	PEUGH LEONA		745-3605+0		
ARMSTRONG JAS	746-5947+0	PHILLIPS JOHN F		746-7979+0		
ARMSTRONG NELLIE G	746-5947+0	RAFFO DILLON D		747-2686+0		
AVERY FRANK	746-2255	RAMEY KENNETH S		746-6257		
BENJAMIN C F	747-0367+0	REEDER EARL E		746-9316		
BRADFORD BONNYE	745-3466+0	ROBESCH ARTHUR C		747-0527+0		
BRAMBLE PHILIP G	747-4989+0	ROBINS KENNETH W		745-0163+0		
BREMNESS M A	745-4371+0	ROGERS HENRY K		745-9704+0		
BRISCOE WILLARD F	746-5821+0	RUSSELL NINA		747-1047+0		
BROWNE RICHARD N	747-0235+0	RUSSELL ROBT B		747-1047+0		
BRUIEY JOE	745-3992+0	* SAN MARCOS MBL EST		745-9210		
BUSS ALMA D	746-8422+0	* SAN MARCOS MBL FST		746-8100		
BUSS ELMER A	746-8422+0	SARRATT VERNAL R		746-6231		
CAMPBELL JOS M	745-3147+0	SCHAPERDOTT M C		747-1615+0		
CARLSON JOHN J	747-3089+0	SCHOPP GEO		746-0047		
CARNAHAN LAWRENCE	746-6878	SCHUTTA STEVE		746-0269+0		
CARR W L	747-1866+0	SCHWEIFGUTH PAUL A		747-1813+0		
CHAPMAN ERMA	746-0073+0	SCOTT GUY D		745-6352+0		
CHAPMAN WARREN F	746-0073+0	SIMPSON ARNOLD H		746-9051		
CLAFIN DONALD MRS	746-6775	SKILLING EDWIN E		746-9408+0		
CLARK CECIL A	746-2745	SMITH LELAND 1ST		747-2099+0		
CLEARY GRACE	746-3661	SONNFE HAROLD		747-0123+0		
CLEARY RAYMOND J	746-3661	SORENSEN OLE K		745-5653		
CLINTON PAUL B SR	746-7429+0	STEPHENSON R W		747-3882+0		
COLLINS HERBERT A	745-7085	STEVENS LEO LA		746-9021		
COLLINS VIRGIL	747-5690+0	STRAUSS LOUIS A MRS		745-4029+0		
CONWAY KATHRYN	746-2747+0	SUMMERFIELD JACK F		745-2259		
COURTENECH CHAS R	745-7445	SUNDT H R		746-9259+0		
CRAIGMILES C J	745-3989+0	TAITT C E		746-9783		
CREAN WM M	746-4984	THOMAS EDW		746-4568		
CURRY RICHARD L	746-8591+0	THURMAN L E		746-0359+0		
DAVIDSON AARND	745-8742	TIFF EDW B		746-9719		
DEIBLE MELVIN A	746-5572	TITUS H G		746-9667		
DIETSCH EARL S	745-8771	TULLOCH THOS P		745-6077+0		
DOVER ROSE TURK	746-1917+0	TURK JAS		746-0761		
DUNCAN JULIA	746-3101	TURLEY P		747-0784+0		
DUNCAN RALPH N	746-3071	TUSHA MARY JEAN		746-9582		
EAGLESTON L	746-1869+0	VOSS KEN		745-9665+0		
EARL CLIFFORD R	746-3017	WAGNER KARL C		747-2198+0		
ELLIS OTT WM M MRS	747-2892+0	WAGNER WALTER		746-7174+0		
EMINGER FRANK	746-7616+0	WARD EVERETT E		745-0267+0		
EMINGER MARION	746-7616+0	WASS CARL W		747-1156+0		
ERICKSON ELMER G	745-4196+0	WASSINGER GLENN		746-9237		
EWERS R G	746-0856	WATSON MARY CLARK		745-9766		
FLEWELLING H J	746-8243+0	WEBSTER FRANK S		746-0481+0		
FLEWELLING PAULINE	746-8243+0	WEDIN HENRY D		747-3348+0		
FOUNTAIN D R	746-0455+0	WEITZEL LEO G		745-2782		
FUDGE ROBT R	745-0422	WERLE MARGARET E		745-3446+0		
FULLER MELVIN	746-8735+0	WERLE VICTOR		745-3446+0		
GALLAGHER SAM H	745-6564+0	WHEELER FANNETT E		746-6157+0		
GARRISON JOHN A	746-1125+0	WHILES WM H		746-8899		
GORDON JAS A	747-1155+0	WHITE GRANT M		746-7440		
GRACIER WARREN W	745-8559	WHITLOCK R D MRS		745-3289+0		
GREENFIELD JAS M	746-8325+0	WOOD M D		746-6490		
GROENENSTEIN N J	746-8678	1219* BARHAM DRIVING RANGE		746-4824+0		
GUY BILLE F	746-4128+0	BRAGASSA FRED H		746-4824+0		
GUY CLARA H	746-4128+0	1412 NELSON HAROLD D		745-6174+0		
GUY ROBERTA	746-4128+0	1520* BELL MILLING CORP		745-2450+0		
HALLOWELL FLOYD E	745-0331+0	NO # AVILA JUAN J		744-0084		
HAMMOND W A RADM	747-1080+0	NO # LAMPE JOHN B		744-1531+0		
HARLAN J W	746-5805	NO # LINES GARY		746-5402+0		
HIGGINS C R	746-3032+0	NO # MICHEL FAUSTO		744-0677		
HOFF HJALMER H	745-1928+0	NO # PABLOFF PABLO		744-1247+0		
HOLLEN JOHN	745-0155	NO # PROKHOROFF JOHN JR		744-0179+0		
HOLLIFIELD R L	745-4492+0	NO # WILGENBURG E MRS		744-0500+0		
HOLM A R RONALD	746-8737+0	NO # WILGENBURG JACK		744-0187		
HOOK ETHEL ROSS	747-1383+0	NO # WILGENBURG JENNIE		744-0187		
HOWK DONOVAN	746-7353	* 5 BUS 190 RES 118 NEW				
HUGUENIN DANL V	746-5281+0	BARHAM RD 92069 SAN MARCOS				
HUNTER EDNA L	746-2009	NO # DEJONG RUDY		746-7968		
IRWIN EARL L	745-0104	* 0 BUS 1 RES 0 NEW				
JACKSON JAS J	746-0228+0	BARHAVEN LN 92028 FALLBROOK				
JARFD DICK	747-1567+0	120 ROSS HIRAM G		728-7612+0		
JOHNSON GEO J	745-4724+0	133 REYNA N		728-8625+0		
JONES M L	746-8740	141 STOMSKI HENRY J		728-2057		
KELLERMAN OGLE	745-4486	145 HAYERS S L		728-7631		
KELLOGG WALTER R	745-6505+0	146 ESTEP TOM F		728-7993		
KELLY ALBERT J	746-0733+0	151 LINK KENNETH		728-2639		
KERN A J	746-0733+0	155 REAR LOWELL A		728-2639		
KLAPEL BEN H	745-5242	159 BASS PHYLLIS D		728-9567		
KOST CHAS	745-7609+0	BASS WAYNE A		728-7434		
KRUEGER E N MD	746-4797+0	169 ADAMS CLINTON R		728-2588+0		
LAMB M B	747-5744+0	177 WANN MARGARET		728-2229		
LEBARON MICHAEL E	745-8988+0	WANN MELTON		728-2229		
LEBARON SALLY	745-8988+0	* 0 BUS 13 RES 3 NEW				
LENDVAY EUGENE E	746-6769	BARI CT 92041 LA MESA				
LINDENMEYER ARTHUR	746-7896	5830 ANDERSON H J		466-0958		
LONG CHAS R	747-2479+0	CLEMENS GAINES		461-0839+0		
MACCORMAC PRESTON	746-8311	MCKINNEY LEE		460-1687+0		
MACDOWELL FLAVILLA	746-2855	MCKINNEY TIM A		460-1639+0		
MACDOWELL SYL	746-2855	5831 MORRIS JOANIE		469-3803+0		
MARSHALL DAVID L	747-0587+0	MORRIS PAUL		469-3803+0		
MARSHALL LUCILLE	746-9675+0	PRESSLER J G JR		460-9539+0		
MARTIN ALBERT H	747-0066+0	ROBERT JOHN J		460-5130		
MARTIN RALPH E	746-9252+0	HAGAR ROBT T		461-3174+0		
MAURER CHAS H	746-7539+0	5840 CAMPBELL H R		461-3971+0		
MAURER MAE C	746-7539+0	COOPER INEZ F		469-082+0		
MAUSER LAURENCE F	746-1425+0	LEWELLEN PERCY MRS		469-0829+0		
MCDOWELL FRANCIS T	746-1917+0	5841 BACKES E L MRS		460-0829+0		
MCILLEN ROBT	745-4395+0					
MEER WENDELL	745-8126					
MESSICK HERBERT H	746-2110					
MESSIER HERVEY L	745-6601					
MILLER JOHN G	746-6568					
MONTIE MELVIN E	745-2608+0					
MOONFY FRANCIS E	746-8656					
MOORING DAN W	* 746-5835					

This may not be key punched, entered into a computer or photocopied, in any form.



IPF-72446.1

1223 Barham Drive

San Marcos, CA 92078

Inquiry Number: 4970530.3

June 19, 2017

Certified Sanborn® Map Report



6 Armstrong Road, 4th floor
Shelton, CT 06484
Toll Free: 800.352.0050
www.edrnet.com

Certified Sanborn® Map Report

06/19/17

Site Name:

IPF-72446.1
1223 Barham Drive
San Marcos, CA 92078
EDR Inquiry # 4970530.3

Client Name:

EEL, Inc.
2195 Faraday Ave, Suite K
CARLSBAD, CA 92008
Contact: Ryan Merkey



The Sanborn Library has been searched by EDR and maps covering the target property location as provided by EEL, Inc. were identified for the years listed below. The Sanborn Library is the largest, most complete collection of fire insurance maps. The collection includes maps from Sanborn, Bromley, Perris & Browne, Hopkins, Barlow, and others. Only Environmental Data Resources Inc. (EDR) is authorized to grant rights for commercial reproduction of maps by the Sanborn Library LLC, the copyright holder for the collection. Results can be authenticated by visiting www.edrnet.com/sanborn.

The Sanborn Library is continually enhanced with newly identified map archives. This report accesses all maps in the collection as of the day this report was generated.

Certified Sanborn Results:

Certification # 7BDE-44C1-B877

PO # IPF-72446.1

Project IPF-72446.1

UNMAPPED PROPERTY

This report certifies that the complete holdings of the Sanborn Library, LLC collection have been searched based on client supplied target property information, and fire insurance maps covering the target property were not found.



Sanborn® Library search results

Certification #: 7BDE-44C1-B877

The Sanborn Library includes more than 1.2 million fire insurance maps from Sanborn, Bromley, Perris & Browne, Hopkins, Barlow and others which track historical property usage in approximately 12,000 American cities and towns. Collections searched:

- ☒ Library of Congress
- ☒ University Publications of America
- ☒ EDR Private Collection

The Sanborn Library LLC Since 1866™

Limited Permission To Make Copies

EEL, Inc. (the client) is permitted to make up to FIVE photocopies of this Sanborn Map transmittal and each fire insurance map accompanying this report solely for the limited use of its customer. No one other than the client is authorized to make copies. Upon request made directly to an EDR Account Executive, the client may be permitted to make a limited number of additional photocopies. This permission is conditioned upon compliance by the client, its customer and their agents with EDR's copyright policy; a copy of which is available upon request.

Disclaimer - Copyright and Trademark Notice

This Report contains certain information obtained from a variety of public and other sources reasonably available to Environmental Data Resources, Inc. It cannot be concluded from this Report that coverage information for the target and surrounding properties does not exist from other sources. NO WARRANTY EXPRESSED OR IMPLIED, IS MADE WHATSOEVER IN CONNECTION WITH THIS REPORT. ENVIRONMENTAL DATA RESOURCES, INC. SPECIFICALLY DISCLAIMS THE MAKING OF ANY SUCH WARRANTIES, INCLUDING WITHOUT LIMITATION, MERCHANTABILITY OR FITNESS FOR A PARTICULAR USE OR PURPOSE. ALL RISK IS ASSUMED BY THE USER. IN NO EVENT SHALL ENVIRONMENTAL DATA RESOURCES, INC. BE LIABLE TO ANYONE, WHETHER ARISING OUT OF ERRORS OR OMISSIONS, NEGLIGENCE, ACCIDENT OR ANY OTHER CAUSE, FOR ANY LOSS OF DAMAGE, INCLUDING, WITHOUT LIMITATION, SPECIAL, INCIDENTAL, CONSEQUENTIAL, OR EXEMPLARY DAMAGES. ANY LIABILITY ON THE PART OF ENVIRONMENTAL DATA RESOURCES, INC. IS STRICTLY LIMITED TO A REFUND OF THE AMOUNT PAID FOR THIS REPORT. Purchaser accepts this Report "AS IS". Any analyses, estimates, ratings, environmental risk levels or risk codes provided in this Report are provided for illustrative purposes only, and are not intended to provide, nor should they be interpreted as providing any facts regarding, or prediction or forecast of, any environmental risk for any property. Only a Phase I Environmental Site Assessment performed by an environmental professional can provide information regarding the environmental risk for any property. Additionally, the information provided in this Report is not to be construed as legal advice.

Copyright 2017 by Environmental Data Resources, Inc. All rights reserved. Reproduction in any media or format, in whole or in part, of any report or map of Environmental Data Resources, Inc., or its affiliates, is prohibited without prior written permission.

EDR and its logos (including Sanborn and Sanborn Map) are trademarks of Environmental Data Resources, Inc. or its affiliates. All other trademarks used herein are the property of their respective owners.

APPENDIX D
ENVIRONMENTAL RECORDS SEARCH

IPF-72446.1

1223 Barham Drive
San Marcos, CA 92078

Inquiry Number: 4970530.2s
June 19, 2017

The EDR Radius Map™ Report with GeoCheck®



6 Armstrong Road, 4th floor
Shelton, CT 06484
Toll Free: 800.352.0050
www.edrnet.com

TABLE OF CONTENTS

<u>SECTION</u>	<u>PAGE</u>
Executive Summary	ES1
Overview Map	2
Detail Map	3
Map Findings Summary	4
Map Findings	8
Orphan Summary	244
Government Records Searched/Data Currency Tracking	GR-1
 <u>GEOCHECK ADDENDUM</u>	
Physical Setting Source Addendum	A-1
Physical Setting Source Summary	A-2
Physical Setting SSURGO Soil Map	A-5
Physical Setting Source Map	A-14
Physical Setting Source Map Findings	A-16
Physical Setting Source Records Searched	PSGR-1

Thank you for your business.
Please contact EDR at 1-800-352-0050
with any questions or comments.

Disclaimer - Copyright and Trademark Notice

This Report contains certain information obtained from a variety of public and other sources reasonably available to Environmental Data Resources, Inc. It cannot be concluded from this Report that coverage information for the target and surrounding properties does not exist from other sources. **NO WARRANTY EXPRESSED OR IMPLIED, IS MADE WHATSOEVER IN CONNECTION WITH THIS REPORT. ENVIRONMENTAL DATA RESOURCES, INC. SPECIFICALLY DISCLAIMS THE MAKING OF ANY SUCH WARRANTIES, INCLUDING WITHOUT LIMITATION, MERCHANTABILITY OR FITNESS FOR A PARTICULAR USE OR PURPOSE. ALL RISK IS ASSUMED BY THE USER. IN NO EVENT SHALL ENVIRONMENTAL DATA RESOURCES, INC. BE LIABLE TO ANYONE, WHETHER ARISING OUT OF ERRORS OR OMISSIONS, NEGLIGENCE, ACCIDENT OR ANY OTHER CAUSE, FOR ANY LOSS OF DAMAGE, INCLUDING, WITHOUT LIMITATION, SPECIAL, INCIDENTAL, CONSEQUENTIAL, OR EXEMPLARY DAMAGES. ANY LIABILITY ON THE PART OF ENVIRONMENTAL DATA RESOURCES, INC. IS STRICTLY LIMITED TO A REFUND OF THE AMOUNT PAID FOR THIS REPORT.** Purchaser accepts this Report "AS IS". Any analyses, estimates, ratings, environmental risk levels or risk codes provided in this Report are provided for illustrative purposes only, and are not intended to provide, nor should they be interpreted as providing any facts regarding, or prediction or forecast of, any environmental risk for any property. Only a Phase I Environmental Site Assessment performed by an environmental professional can provide information regarding the environmental risk for any property. Additionally, the information provided in this Report is not to be construed as legal advice.

Copyright 2017 by Environmental Data Resources, Inc. All rights reserved. Reproduction in any media or format, in whole or in part, of any report or map of Environmental Data Resources, Inc., or its affiliates, is prohibited without prior written permission.

EDR and its logos (including Sanborn and Sanborn Map) are trademarks of Environmental Data Resources, Inc. or its affiliates. All other trademarks used herein are the property of their respective owners.

EXECUTIVE SUMMARY

A search of available environmental records was conducted by Environmental Data Resources, Inc (EDR). The report was designed to assist parties seeking to meet the search requirements of EPA's Standards and Practices for All Appropriate Inquiries (40 CFR Part 312), the ASTM Standard Practice for Environmental Site Assessments (E 1527-13) or custom requirements developed for the evaluation of environmental risk associated with a parcel of real estate.

TARGET PROPERTY INFORMATION

ADDRESS

1223 BARHAM DRIVE
SAN MARCOS, CA 92078

COORDINATES

Latitude (North):	33.1284260 - 33° 7' 42.33"
Longitude (West):	117.1307860 - 117° 7' 50.82"
Universal Transverse Mercator:	Zone 11
UTM X (Meters):	487800.0
UTM Y (Meters):	3665340.5
Elevation:	769 ft. above sea level

USGS TOPOGRAPHIC MAP ASSOCIATED WITH TARGET PROPERTY

Target Property Map:	5641320 SAN MARCOS, CA
Version Date:	2012
Northeast Map:	5640948 VALLEY CENTER, CA
Version Date:	2012
Southeast Map:	5641298 ESCONDIDO, CA
Version Date:	2012
Southwest Map:	5641310 RANCHO SANTA FE, CA
Version Date:	2012

AERIAL PHOTOGRAPHY IN THIS REPORT

Portions of Photo from:	20140530, 20140603
Source:	USDA

MAPPED SITES SUMMARY

Target Property Address:
1223 BARHAM DRIVE
SAN MARCOS, CA 92078

Click on Map ID to see full detail.

MAP ID	SITE NAME	ADDRESS	DATABASE ACRONYMS	RELATIVE ELEVATION	DIST (ft. & mi.) DIRECTION
A1	JIMS RECREATIONAL VE	1420 BARHAM	EDR Hist Auto	Lower	57, 0.011, North
2	MOTIVE ENERGY INC	2870 EXECUTIVE PLACE	RCRA-SQG	Lower	154, 0.029, SSE
A3	NORMANS AUTO PARTS I	2444 BARHAM DR	San Diego Co. HMMD, SWEEPS UST	Lower	210, 0.040, NNE
4	BIT PROS INC	530 CORPORATE DR	EDR Hist Auto	Lower	316, 0.060, East
5	PETTEYS AUTO SERVICE	1195 LA MOREE RD	EDR Hist Auto	Lower	323, 0.061, WNW
6	PAR ELECTRICAL CONTR	525 CORPORATE DR	AST	Lower	328, 0.062, East
B7	EUROSPEC PORSCHE AUT	2350 MEYERS AVE	EDR Hist Auto	Lower	418, 0.079, NNE
B8	INSURANCE FLOOD EXPE	2350 MEYERS AVE	EDR Hist Cleaner	Lower	418, 0.079, NNE
C9	INGENIUM GROUP LLC	893 AMES AVE	RCRA NonGen / NLR, PADS, FINDS, ECHO	Lower	484, 0.092, NE
D10	HD SUPPLY WATERWORKS	665 OPPER ST	RCRA NonGen / NLR, FINDS, ECHO	Lower	528, 0.100, ENE
D11	US FILTER DISTRIBUTI	665 OPPER ST	SAN DIEGO CO. SAM, San Diego Co. HMMD	Lower	528, 0.100, ENE
D12	A & D PLATING, INC.	2265-A MICRO PLACE	ENVIROSTOR	Lower	551, 0.104, NE
D13	A&D PLATING INC	2265 MICRO PLACE	RCRA-LQG	Lower	551, 0.104, NE
C14	JOHN'S AUTOMOTIVE	2235 BARHAM DR	San Diego Co. HMMD, SWEEPS UST	Lower	579, 0.110, NE
15	MICRO INSTRUMENT CO	2250 MICRO PL	RCRA-SQG, San Diego Co. HMMD, FINDS, ECHO, HAZNET	Lower	583, 0.110, NE
E16	PACIFIC HANDRAIL & F	1312 BARHAM DR	SAN DIEGO CO. SAM, San Diego Co. HMMD	Lower	605, 0.115, North
E17	COMPTON PLASTER CO	1312 BARHAM DR	LUST	Lower	605, 0.115, North
E18	COMPTON PLASTER	1312 BARHAM	LUST, HIST UST, HIST CORTESE	Lower	605, 0.115, North
E19	COMPTON PLASTER CO I	1312 BARHAM DR	SWEEPS UST	Lower	605, 0.115, North
C20	MANCHESTER FEEDS INC	1520 E BARHAM DR	SAN DIEGO CO. SAM, SLIC, San Diego Co. HMMD,...	Lower	619, 0.117, NE
D21	PRAXAIR DISTRIBUTION	2250 MEYERS AVE	SAN DIEGO CO. SAM, San Diego Co. HMMD	Lower	645, 0.122, ENE
D22	RAY GRIMSINGER	655 OPPER ST	RCRA-SQG, SAN DIEGO CO. SAM, SLIC, San Diego Co....	Lower	668, 0.127, ENE
D23	FORMER HEBDON ELECTR	655 OPPER STREET	SLIC	Lower	668, 0.127, ENE
F24	BERGELECTRIC CORP	650 OPPER ST	UST, San Diego Co. HMMD, SWEEPS UST, HIST UST	Lower	800, 0.152, ENE
D25	HIDDEN VALLEY MOVING	670 OPPER ST	San Diego Co. HMMD, SWEEPS UST, HIST UST	Lower	800, 0.152, ENE
26	NORMANS AUTO PARTS I	2444 BARHAM DRIVE	HIST UST	Lower	815, 0.154, NE
27	CRAFT COLLISION	530 OPPER ST, STE B	RCRA-SQG, FINDS, ECHO	Lower	838, 0.159, East
F28	LORMAC PLASTICS INC	2225 MEYERS AVE	RCRA-SQG, FINDS, ECHO, HAZNET	Lower	858, 0.162, East
29	ALL CITY CLEANERS LL	450 CORPORATE DR	RCRA-SQG, San Diego Co. HMMD, FINDS, ECHO,...	Lower	956, 0.181, SE
F30	ADVANCED CHEMICAL TR	2213 MEYERS AVE	RCRA-SQG	Lower	976, 0.185, East
31	DOWNSTREAM SERVICES	2855 PROGRESS PL	San Diego Co. HMMD, RCRA NonGen / NLR, FINDS,...	Lower	1065, 0.202, SSE
G32	H AND M FOUR SLIDE I	2210 MEYERS AVE	RCRA-SQG, FINDS, ECHO	Lower	1078, 0.204, ENE
G33	J & S AUTOMOTIVE	2210 MEYERS AV	SAN DIEGO CO. SAM, SLIC, San Diego Co. HMMD	Lower	1078, 0.204, ENE
G34	GROSSMONT COMMUNITY	2180 MEYERS AVE	SWEEPS UST	Lower	1133, 0.215, East
35	BYROM MACHINE	1010 RANCHEROS DR	RCRA-SQG, San Diego Co. HMMD, FINDS, ECHO	Lower	1177, 0.223, North
H36	HAWTHORNE LIFT SYSTE	1600 E MISSION RD	San Diego Co. HMMD, HIST UST	Lower	1195, 0.226, NE
G37	ADVANCED STRUCTURES	2181 MEYERS AVE	RCRA-SQG, CHMIRS, FINDS, ECHO, HAZNET	Lower	1202, 0.228, East
G38	BAKER ELECTRIC, INC.	2180 MEYERS AVE	SWEEPS UST, HIST UST	Lower	1232, 0.233, East
G39	BAKER ELECTRIC INC	2180 MEYERS AVE	San Diego Co. HMMD, HIST UST	Lower	1232, 0.233, East

MAPPED SITES SUMMARY

Target Property Address:
1223 BARHAM DRIVE
SAN MARCOS, CA 92078

Click on Map ID to see full detail.

MAP ID	SITE NAME	ADDRESS	DATABASE ACRONYMS	RELATIVE ELEVATION	DIST (ft. & mi.) DIRECTION
H40	CASE POWER & EQUIPME	1600 MISSION	HIST UST, HIST CORTESE, WDS	Lower	1369, 0.259, NE
H41	CASE POWER & EQUIPME	1600 MISSION RD E	LUST	Lower	1369, 0.259, NE
H42	NATIONSRENT, INC.	1600 E MISSION RD	LUST, SLIC, SWEEPS UST, NPDES	Lower	1369, 0.259, NE
H43	NATIONSRENT, INC.	1600 E MISSION RD	SAN DIEGO CO. SAM, San Diego Co. HMMD	Lower	1369, 0.259, NE
I44	PENSKE TRUCK LEASING	2130 W MISSION RD	LUST, SAN DIEGO CO. SAM	Lower	1582, 0.300, ENE
I45	TRUCK LEASING, PENSKE	2130 MISSION RD	LUST	Lower	1582, 0.300, ENE
J46	PENSKE TRUCK LEASING	2130 MISSION ROAD	LUST, ENF, HIST CORTESE	Lower	1633, 0.309, ENE
47	PRICE CLUB #416	725 CENTER DRIVE	ENVIROSTOR, San Diego Co. HMMD, CHMIRS	Lower	1703, 0.323, NE
J48	TEXACO REFINING & MA	2110 W MISSION RD	SAN DIEGO CO. SAM	Lower	1794, 0.340, ENE
J49	TEXACO #120881	2110 MISSION RD W	LUST, EMI, HIST CORTESE	Lower	1794, 0.340, ENE
J50	KRAMERS AUTOMOTIVE	2110 W MISSION ROAD	LUST, HIST UST	Lower	1794, 0.340, ENE
J51	TEXACO REFINING & MA	2110 W MISSION RD	SAN DIEGO CO. SAM, San Diego Co. HMMD, SWEEPS UST	Lower	1794, 0.340, ENE
52	U-STORE-IT	946 RANCHEROS DR	SAN DIEGO CO. SAM, CDL	Lower	2247, 0.426, NNW
K53	CONTRACTORS EQUIPMEN	1960 MISSION RD W	LUST	Lower	2401, 0.455, East
K54	HDS AUTO PARTS & MAC	1960 W MISSION RD	SAN DIEGO CO. SAM	Lower	2401, 0.455, East
K55	HDS AUTO PARTS & MAC	1960 W MISSION RD	LUST	Lower	2401, 0.455, East
K56	CONTRACTORS EQUIPMEN	1960 MISSION AVE W	LUST, HIST CORTESE	Lower	2401, 0.455, East
K57	CONTRACTORS EQUIPMEN	1960 W MISSION RD	SAN DIEGO CO. SAM	Lower	2401, 0.455, East
K58	VELVET TOUCH WHEEL S	1914 W MISSION RD E	SAN DIEGO CO. SAM, SLIC, San Diego Co. HMMD	Lower	2632, 0.498, East
59	PACIFIC PRIDE COMM.	1730 WEST MISSION	Notify 65	Lower	3589, 0.680, East
60	CONCRETE CONCEPTS IN	2317 VINEYARD AV	ENVIROSTOR, SLIC, HIST CORTESE	Lower	5057, 0.958, ESE

EXECUTIVE SUMMARY

TARGET PROPERTY SEARCH RESULTS

The target property was not listed in any of the databases searched by EDR.

DATABASES WITH NO MAPPED SITES

No mapped sites were found in EDR's search of available ("reasonably ascertainable ") government records either on the target property or within the search radius around the target property for the following databases:

STANDARD ENVIRONMENTAL RECORDS

Federal NPL site list

NPL..... National Priority List
Proposed NPL..... Proposed National Priority List Sites
NPL LIENS..... Federal Superfund Liens

Federal Delisted NPL site list

Delisted NPL..... National Priority List Deletions

Federal CERCLIS list

FEDERAL FACILITY..... Federal Facility Site Information listing
SEMS..... Superfund Enterprise Management System

Federal CERCLIS NFRAP site list

SEMS-ARCHIVE..... Superfund Enterprise Management System Archive

Federal RCRA CORRACTS facilities list

CORRACTS..... Corrective Action Report

Federal RCRA non-CORRACTS TSD facilities list

RCRA-TSDF..... RCRA - Treatment, Storage and Disposal

Federal RCRA generators list

RCRA-CESQG..... RCRA - Conditionally Exempt Small Quantity Generator

Federal institutional controls / engineering controls registries

LUCIS..... Land Use Control Information System
US ENG CONTROLS..... Engineering Controls Sites List
US INST CONTROL..... Sites with Institutional Controls

Federal ERNS list

ERNS..... Emergency Response Notification System

EXECUTIVE SUMMARY

State- and tribal - equivalent NPL

RESPONSE..... State Response Sites

State and tribal landfill and/or solid waste disposal site lists

SWF/LF..... Solid Waste Information System

State and tribal leaking storage tank lists

INDIAN LUST..... Leaking Underground Storage Tanks on Indian Land

State and tribal registered storage tank lists

FEMA UST..... Underground Storage Tank Listing

INDIAN UST..... Underground Storage Tanks on Indian Land

State and tribal voluntary cleanup sites

INDIAN VCP..... Voluntary Cleanup Priority Listing

VCP..... Voluntary Cleanup Program Properties

State and tribal Brownfields sites

BROWNFIELDS..... Considered Brownfields Sites Listing

ADDITIONAL ENVIRONMENTAL RECORDS

Local Brownfield lists

US BROWNFIELDS..... A Listing of Brownfields Sites

Local Lists of Landfill / Solid Waste Disposal Sites

WMUDS/SWAT..... Waste Management Unit Database

SWRCY..... Recycler Database

HAULERS..... Registered Waste Tire Haulers Listing

INDIAN ODI..... Report on the Status of Open Dumps on Indian Lands

DEBRIS REGION 9..... Torres Martinez Reservation Illegal Dump Site Locations

ODI..... Open Dump Inventory

IHS OPEN DUMPS..... Open Dumps on Indian Land

Local Lists of Hazardous waste / Contaminated Sites

US HIST CDL..... Delisted National Clandestine Laboratory Register

HIST Cal-Sites..... Historical Calsites Database

SCH..... School Property Evaluation Program

CDL..... Clandestine Drug Labs

San Diego Co. HMMD..... Hazardous Materials Management Division Database

Toxic Pits..... Toxic Pits Cleanup Act Sites

US CDL..... National Clandestine Laboratory Register

Local Lists of Registered Storage Tanks

CA FID UST..... Facility Inventory Database

EXECUTIVE SUMMARY

Local Land Records

LIENS..... Environmental Liens Listing
LIENS 2..... CERCLA Lien Information

Records of Emergency Release Reports

HMIRS..... Hazardous Materials Information Reporting System
CHMIRS..... California Hazardous Material Incident Report System
LDS..... Land Disposal Sites Listing
MCS..... Military Cleanup Sites Listing
SPILLS 90..... SPILLS 90 data from FirstSearch

Other Ascertainable Records

FUDS..... Formerly Used Defense Sites
DOD..... Department of Defense Sites
SCRD DRYCLEANERS..... State Coalition for Remediation of Drycleaners Listing
US FIN ASSUR..... Financial Assurance Information
EPA WATCH LIST..... EPA WATCH LIST
2020 COR ACTION..... 2020 Corrective Action Program List
TSCA..... Toxic Substances Control Act
TRIS..... Toxic Chemical Release Inventory System
SSTS..... Section 7 Tracking Systems
ROD..... Records Of Decision
RMP..... Risk Management Plans
RAATS..... RCRA Administrative Action Tracking System
PRP..... Potentially Responsible Parties
PADS..... PCB Activity Database System
ICIS..... Integrated Compliance Information System
FTTS..... FIFRA/ TSCA Tracking System - FIFRA (Federal Insecticide, Fungicide, & Rodenticide Act)/TSCA (Toxic Substances Control Act)
MLTS..... Material Licensing Tracking System
COAL ASH DOE..... Steam-Electric Plant Operation Data
COAL ASH EPA..... Coal Combustion Residues Surface Impoundments List
PCB TRANSFORMER..... PCB Transformer Registration Database
RADINFO..... Radiation Information Database
HIST FTTS..... FIFRA/TSCA Tracking System Administrative Case Listing
DOT OPS..... Incident and Accident Data
CONSENT..... Superfund (CERCLA) Consent Decrees
INDIAN RESERV..... Indian Reservations
FUSRAP..... Formerly Utilized Sites Remedial Action Program
UMTRA..... Uranium Mill Tailings Sites
LEAD SMELTERS..... Lead Smelter Sites
US AIRS..... Aerometric Information Retrieval System Facility Subsystem
US MINES..... Mines Master Index File
ABANDONED MINES..... Abandoned Mines
FINDS..... Facility Index System/Facility Registry System
UXO..... Unexploded Ordnance Sites
DOCKET HWC..... Hazardous Waste Compliance Docket Listing
ECHO..... Enforcement & Compliance History Information
FUELS PROGRAM..... EPA Fuels Program Registered Listing
CA BOND EXP. PLAN..... Bond Expenditure Plan
Cortese..... "Cortese" Hazardous Waste & Substances Sites List

EXECUTIVE SUMMARY

CUPA Listings.....	CUPA Resources List
EMI.....	Emissions Inventory Data
ENF.....	Enforcement Action Listing
Financial Assurance.....	Financial Assurance Information Listing
HAZNET.....	Facility and Manifest Data
ICE.....	ICE
HWP.....	EnviroStor Permitted Facilities Listing
MINES.....	Mines Site Location Listing
MWMP.....	Medical Waste Management Program Listing
NPDES.....	NPDES Permits Listing
PEST LIC.....	Pesticide Regulation Licenses Listing
PROC.....	Certified Processors Database
UIC.....	UIC Listing
WASTEWATER PITS.....	Oil Wastewater Pits Listing
WDS.....	Waste Discharge System
WIP.....	Well Investigation Program Case List

EDR HIGH RISK HISTORICAL RECORDS

EDR Exclusive Records

EDR MGP..... EDR Proprietary Manufactured Gas Plants

EDR RECOVERED GOVERNMENT ARCHIVES

Exclusive Recovered Govt. Archives

RGA LF..... Recovered Government Archive Solid Waste Facilities List
RGA LUST..... Recovered Government Archive Leaking Underground Storage Tank

SURROUNDING SITES: SEARCH RESULTS

Surrounding sites were identified in the following databases.

Elevations have been determined from the USGS Digital Elevation Model and should be evaluated on a relative (not an absolute) basis. Relative elevation information between sites of close proximity should be field verified. Sites with an elevation equal to or higher than the target property have been differentiated below from sites with an elevation lower than the target property. Page numbers and map identification numbers refer to the EDR Radius Map report where detailed data on individual sites can be reviewed.

Sites listed in ***bold italics*** are in multiple databases.

Unmappable (orphan) sites are not considered in the foregoing analysis.

STANDARD ENVIRONMENTAL RECORDS

Federal RCRA generators list

RCRA-LQG: RCRAInfo is EPA's comprehensive information system, providing access to data supporting the Resource Conservation and Recovery Act (RCRA) of 1976 and the Hazardous and Solid Waste Amendments (HSWA) of 1984. The database includes selective information on sites which generate, transport, store, treat and/or

EXECUTIVE SUMMARY

dispose of hazardous waste as defined by the Resource Conservation and Recovery Act (RCRA). Large quantity generators (LQGs) generate over 1,000 kilograms (kg) of hazardous waste, or over 1 kg of acutely hazardous waste per month.

A review of the RCRA-LQG list, as provided by EDR, and dated 12/12/2016 has revealed that there is 1 RCRA-LQG site within approximately 0.25 miles of the target property.

<u>Lower Elevation</u>	<u>Address</u>	<u>Direction / Distance</u>	<u>Map ID</u>	<u>Page</u>
A&D PLATING INC	2265 MICRO PLACE	NE 0 - 1/8 (0.104 mi.)	D13	36

RCRA-SQG: RCRAInfo is EPA's comprehensive information system, providing access to data supporting the Resource Conservation and Recovery Act (RCRA) of 1976 and the Hazardous and Solid Waste Amendments (HSWA) of 1984. The database includes selective information on sites which generate, transport, store, treat and/or dispose of hazardous waste as defined by the Resource Conservation and Recovery Act (RCRA). Small quantity generators (SQGs) generate between 100 kg and 1,000 kg of hazardous waste per month.

A review of the RCRA-SQG list, as provided by EDR, and dated 12/12/2016 has revealed that there are 10 RCRA-SQG sites within approximately 0.25 miles of the target property.

<u>Lower Elevation</u>	<u>Address</u>	<u>Direction / Distance</u>	<u>Map ID</u>	<u>Page</u>
MOTIVE ENERGY INC	2870 EXECUTIVE PLACE	SSE 0 - 1/8 (0.029 mi.)	2	8
MICRO INSTRUMENT CO	2250 MICRO PL	NE 0 - 1/8 (0.110 mi.)	15	52
RAY GRIMSINGER	655 OPPER ST	ENE 1/8 - 1/4 (0.127 mi.)	D22	79
CRAFT COLLISION	530 OPPER ST, STE B	E 1/8 - 1/4 (0.159 mi.)	27	130
LORMAC PLASTICS INC	2225 MEYERS AVE	E 1/8 - 1/4 (0.162 mi.)	F28	132
ALL CITY CLEANERS LL	450 CORPORATE DR	SE 1/8 - 1/4 (0.181 mi.)	29	135
ADVANCED CHEMICAL TR	2213 MEYERS AVE	E 1/8 - 1/4 (0.185 mi.)	F30	155
H AND M FOUR SLIDE I	2210 MEYERS AVE	ENE 1/8 - 1/4 (0.204 mi.)	G32	172
BYROM MACHINE	1010 RANCHEROS DR	N 1/8 - 1/4 (0.223 mi.)	35	177
ADVANCED STRUCTURES	2181 MEYERS AVE	E 1/8 - 1/4 (0.228 mi.)	G37	186

State- and tribal - equivalent CERCLIS

ENVIROSTOR: The Department of Toxic Substances Control's (DTSC's) Site Mitigation and Brownfields Reuse Program's (SMBRP's) EnviroStor database identifies sites that have known contamination or sites for which there may be reasons to investigate further. The database includes the following site types: Federal Superfund sites (National Priorities List (NPL)); State Response, including Military Facilities and State Superfund; Voluntary Cleanup; and School sites. EnviroStor provides similar information to the information that was available in CalSites, and provides additional site information, including, but not limited to, identification of formerly-contaminated properties that have been released for reuse, properties where environmental deed restrictions have been recorded to prevent inappropriate land uses, and risk characterization information that is used to assess potential impacts to public health and the environment at contaminated sites.

A review of the ENVIROSTOR list, as provided by EDR, and dated 01/30/2017 has revealed that there are 3 ENVIROSTOR sites within approximately 1 mile of the target property.

<u>Lower Elevation</u>	<u>Address</u>	<u>Direction / Distance</u>	<u>Map ID</u>	<u>Page</u>
A & D PLATING, INC. Facility Id: 71002818 Status: Inactive - Needs Evaluation	2265-A MICRO PLACE	NE 0 - 1/8 (0.104 mi.)	D12	35
PRICE CLUB #416	725 CENTER DRIVE	NE 1/4 - 1/2 (0.323 mi.)	47	209

EXECUTIVE SUMMARY

Facility Id: 71003428
Status: Inactive - Needs Evaluation

CONCRETE CONCEPTS IN **2317 VINEYARD AV** **ESE 1/2 - 1 (0.958 mi.)** **60** **242**
Facility Id: 37510127
Status: Refer: Other Agency

State and tribal leaking storage tank lists

LUST: Leaking Underground Storage Tank (LUST) Sites included in GeoTracker. GeoTracker is the Water Boards data management system for sites that impact, or have the potential to impact, water quality in California, with emphasis on groundwater.

A review of the LUST list, as provided by EDR, has revealed that there are 12 LUST sites within approximately 0.5 miles of the target property.

<u>Lower Elevation</u>	<u>Address</u>	<u>Direction / Distance</u>	<u>Map ID</u>	<u>Page</u>
COMPTON PLASTER CO Database: LUST REG 9, Date of Government Version: 03/01/2001	1312 BARHAM DR	N 0 - 1/8 (0.115 mi.)	E17	57
COMPTON PLASTER Database: LUST, Date of Government Version: 03/13/2017 Status: Completed - Case Closed Closed Date: 7/21/99 Status: Case Closed Global Id: T0607301970 Case Number: 9UT3213	1312 BARHAM	N 0 - 1/8 (0.115 mi.)	E18	57
CASE POWER & EQUIPME Database: LUST REG 9, Date of Government Version: 03/01/2001	1600 MISSION RD E	NE 1/4 - 1/2 (0.259 mi.)	H41	195
NATIONSRENT, INC. Database: LUST, Date of Government Version: 03/13/2017 Status: Completed - Case Closed Global Id: T0607301124	1600 E MISSION RD	NE 1/4 - 1/2 (0.259 mi.)	H42	196
PENSKE TRUCK LEASING Database: LUST, Date of Government Version: 03/13/2017 Status: Completed - Case Closed Global Id: T0607300760 Global Id: T0607300817	2130 W MISSION RD	ENE 1/4 - 1/2 (0.300 mi.)	I44	203
TRUCK LEASING, PENSK Database: LUST REG 9, Date of Government Version: 03/01/2001 Closed Date: 3/25/99 Status: Case Closed Case Number: 9UT2047	2130 MISSION RD	ENE 1/4 - 1/2 (0.300 mi.)	I45	205
PENSKE TRUCK LEASING Database: LUST REG 9, Date of Government Version: 03/01/2001 Status: Preliminary site assessment underway Case Number: 9UT1984	2130 MISSION ROAD	ENE 1/4 - 1/2 (0.309 mi.)	J46	206
TEXACO #120881 Database: LUST REG 9, Date of Government Version: 03/01/2001 Closed Date: 12/3/93 Status: Case Closed	2110 MISSION RD W	ENE 1/4 - 1/2 (0.340 mi.)	J49	212

EXECUTIVE SUMMARY

KRAMERS AUTOMOTIVE	2110 W MISSION ROAD	ENE 1/4 - 1/2 (0.340 mi.)	J50	218
Database: LUST, Date of Government Version: 03/13/2017				
Status: Completed - Case Closed				
Global Id: T0619761642				
Global Id: T0607300083				
CONTRACTORS EQUIPMEN	1960 MISSION RD W	E 1/4 - 1/2 (0.455 mi.)	K53	230
Database: LUST REG 9, Date of Government Version: 03/01/2001				
Status: Preliminary site assessment workplan submitted				
Case Number: 9UT3874				
HDS AUTO PARTS & MAC	1960 W MISSION RD	E 1/4 - 1/2 (0.455 mi.)	K55	231
Database: LUST, Date of Government Version: 03/13/2017				
Status: Completed - Case Closed				
Global Id: T0607303086				
Global Id: T0607302634				
CONTRACTORS EQUIPMEN	1960 MISSION AVE W	E 1/4 - 1/2 (0.455 mi.)	K56	236
Database: LUST REG 9, Date of Government Version: 03/01/2001				
Closed Date: 6/10/92				
Status: Case Closed				
Case Number: 9UT840				

A review of the SAN DIEGO CO. SAM list, as provided by EDR, and dated 03/23/2010 has revealed that there are 14 SAN DIEGO CO. SAM sites within approximately 0.5 miles of the target property.

TC4970530.2s EXECUTIVE SUMMARY 10

EXECUTIVE SUMMARY

Case Number: H06605-001 Facility Status: Closed Case				
PENSKE TRUCK LEASING	2130 W MISSION RD	ENE 1/4 - 1/2 (0.300 mi.)	I44	203
Case Number: H20303-001				
Case Number: H20303-002				
Facility Status: Closed Case				
TEXACO REFINING & MA	2110 W MISSION RD	ENE 1/4 - 1/2 (0.340 mi.)	J48	212
Case Number: H26937-001				
Facility Status: Closed Case				
TEXACO REFINING & MA	2110 W MISSION RD	ENE 1/4 - 1/2 (0.340 mi.)	J51	222
Case Number: H26937-002				
Facility Status: Closed Case				
U-STORE-IT	946 RANCHEROS DR	NNW 1/4 - 1/2 (0.426 mi.)	52	230
Case Number: 2008-351-001				
Facility Status: Closed Case				
HDS AUTO PARTS & MAC	1960 W MISSION RD	E 1/4 - 1/2 (0.455 mi.)	K54	231
Case Number: H14014-001				
Facility Status: Closed Case				
CONTRACTORS EQUIPMEN	1960 W MISSION RD	E 1/4 - 1/2 (0.455 mi.)	K57	237
Case Number: H26434-001				
Facility Status: Remedial Investigation				
VELVET TOUCH WHEEL S	1914 W MISSION RD E	E 1/4 - 1/2 (0.498 mi.)	K58	238
Case Number: H06325-001				
Facility Status: Closed Case				

SLIC: Cleanup Program Sites (CPS; also known as Site Cleanups [SC] and formerly known as Spills, Leaks, Investigations, and Cleanups [SLIC] sites) included in GeoTracker. GeoTracker is the Water Boards data management system for sites that impact, or have the potential to impact, water quality in California, with emphasis on groundwater.

A review of the SLIC list, as provided by EDR, has revealed that there are 6 SLIC sites within approximately 0.5 miles of the target property.

<u>Lower Elevation</u>	<u>Address</u>	<u>Direction / Distance</u>	<u>Map ID</u>	<u>Page</u>
MANCHESTER FEEDS INC	1520 E BARHAM DR	NE 0 - 1/8 (0.117 mi.)	C20	60
Database: SLIC, Date of Government Version: 03/13/2017				
Facility Status: Completed - Case Closed				
Global Id: T0607302848				
RAY GRIMSINGER	655 OPPER ST	ENE 1/8 - 1/4 (0.127 mi.)	D22	79
Database: SLIC, Date of Government Version: 03/13/2017				
Facility Status: Open - Site Assessment				
Global Id: SL209304205				
FORMER HEBDON ELECTR	655 OPPER STREET	ENE 1/8 - 1/4 (0.127 mi.)	D23	90
Database: SLIC REG 9, Date of Government Version: 09/10/2007				
Status: Dead				
Status: Open				
Status: Closed				
J & S AUTOMOTIVE	2210 MEYERS AV	ENE 1/8 - 1/4 (0.204 mi.)	G33	173
Database: SLIC, Date of Government Version: 03/13/2017				

EXECUTIVE SUMMARY

Facility Status: Completed - Case Closed
Global Id: T0608176642

NATIONSRENT, INC.	1600 E MISSION RD	NE 1/4 - 1/2 (0.259 mi.)	H42	196
Database: SLIC, Date of Government Version: 03/13/2017				
Facility Status: Completed - Case Closed				
Global Id: T0608101857				
VELVET TOUCH WHEEL S	1914 W MISSION RD E	E 1/4 - 1/2 (0.498 mi.)	K58	238
Database: SLIC, Date of Government Version: 03/13/2017				
Facility Status: Completed - Case Closed				
Global Id: T0608179749				

State and tribal registered storage tank lists

UST: The Underground Storage Tank database contains registered USTs. USTs are regulated under Subtitle I of the Resource Conservation and Recovery Act (RCRA). The data come from the State Water Resources Control Board's Hazardous Substance Storage Container Database.

A review of the UST list, as provided by EDR, has revealed that there is 1 UST site within approximately 0.25 miles of the target property.

<u>Lower Elevation</u>	<u>Address</u>	<u>Direction / Distance</u>	<u>Map ID</u>	<u>Page</u>
BERGELECTRIC CORP	650 OPPER ST	ENE 1/8 - 1/4 (0.152 mi.)	F24	109
Database: UST, Date of Government Version: 03/12/2017				
Facility Id: 37-000-104701				
Facility Id: H04701				

AST: A listing of aboveground storage tank petroleum storage tank locations.

A review of the AST list, as provided by EDR, and dated 07/06/2016 has revealed that there is 1 AST site within approximately 0.25 miles of the target property.

<u>Lower Elevation</u>	<u>Address</u>	<u>Direction / Distance</u>	<u>Map ID</u>	<u>Page</u>
PAR ELECTRICAL CONTR	525 CORPORATE DR	E 0 - 1/8 (0.062 mi.)	6	27

ADDITIONAL ENVIRONMENTAL RECORDS

Local Lists of Registered Storage Tanks

SWEEPS UST: Statewide Environmental Evaluation and Planning System. This underground storage tank listing was updated and maintained by a company contacted by the SWRCB in the early 1990's. The listing is no longer updated or maintained. The local agency is the contact for more information on a site on the SWEEPS list.

A review of the SWEEPS UST list, as provided by EDR, and dated 06/01/1994 has revealed that there are 8 SWEEPS UST sites within approximately 0.25 miles of the target property.

EXECUTIVE SUMMARY

<u>Lower Elevation</u>	<u>Address</u>	<u>Direction / Distance</u>	<u>Map ID</u>	<u>Page</u>
NORMANS AUTO PARTS I Status: A Comp Number: 4615	2444 BARHAM DR	NNE 0 - 1/8 (0.040 mi.)	A3	9
JOHN'S AUTOMOTIVE Status: A Tank Status: A Comp Number: 12854	2235 BARHAM DR	NE 0 - 1/8 (0.110 mi.)	C14	39
COMPTON PLASTER CO I Status: A Tank Status: A Comp Number: 3771	1312 BARHAM DR	N 0 - 1/8 (0.115 mi.)	E19	60
MANCHESTER FEEDS INC Status: A Comp Number: 2245	1520 E BARHAM DR	NE 0 - 1/8 (0.117 mi.)	C20	60
BERGELECTRIC CORP Status: A Tank Status: A Comp Number: 4701	650 OPPER ST	ENE 1/8 - 1/4 (0.152 mi.)	F24	109
HIDDEN VALLEY MOVING Comp Number: 2586	670 OPPER ST	ENE 1/8 - 1/4 (0.152 mi.)	D25	128
GROSSMONT COMMUNITY Status: A Comp Number: 4538	2180 MEYERS AVE	E 1/8 - 1/4 (0.215 mi.)	G34	175
BAKER ELECTRIC, INC. Comp Number: 4588	2180 MEYERS AVE	E 1/8 - 1/4 (0.233 mi.)	G38	191

HIST UST: Historical UST Registered Database.

A review of the HIST UST list, as provided by EDR, and dated 10/15/1990 has revealed that there are 7 HIST UST sites within approximately 0.25 miles of the target property.

<u>Lower Elevation</u>	<u>Address</u>	<u>Direction / Distance</u>	<u>Map ID</u>	<u>Page</u>
COMPTON PLASTER Facility Id: 00000027526	1312 BARHAM	N 0 - 1/8 (0.115 mi.)	E18	57
BERGELECTRIC CORP Facility Id: 00000016592	650 OPPER ST	ENE 1/8 - 1/4 (0.152 mi.)	F24	109
HIDDEN VALLEY MOVING Facility Id: 00000020227	670 OPPER ST	ENE 1/8 - 1/4 (0.152 mi.)	D25	128
NORMANS AUTO PARTS I Facility Id: 00000002824	2444 BARHAM DRIVE	NE 1/8 - 1/4 (0.154 mi.)	26	130
HAWTHORNE LIFT SYSTE Facility Id: 00000065743	1600 E MISSION RD	NE 1/8 - 1/4 (0.226 mi.)	H36	179
BAKER ELECTRIC, INC. Facility Id: 00000019190	2180 MEYERS AVE	E 1/8 - 1/4 (0.233 mi.)	G38	191
BAKER ELECTRIC INC	2180 MEYERS AVE	E 1/8 - 1/4 (0.233 mi.)	G39	192

EXECUTIVE SUMMARY

Local Land Records

DEED: The use of recorded land use restrictions is one of the methods the DTSC uses to protect the public from unsafe exposures to hazardous substances and wastes .

A review of the DEED list, as provided by EDR, and dated 03/06/2017 has revealed that there is 1 DEED site within approximately 0.5 miles of the target property.

<u>Lower Elevation</u>	<u>Address</u>	<u>Direction / Distance</u>	<u>Map ID</u>	<u>Page</u>
RAY GRIMSINGER Status: OPEN - SITE ASSESSMENT Envirostor ID: SL209304205	655 OPPER ST	ENE 1/8 - 1/4 (0.127 mi.)	D22	79

Other Ascertainable Records

RCRA NonGen / NLR: RCRAInfo is EPA's comprehensive information system, providing access to data supporting the Resource Conservation and Recovery Act (RCRA) of 1976 and the Hazardous and Solid Waste Amendments (HSWA) of 1984. The database includes selective information on sites which generate, transport, store, treat and/or dispose of hazardous waste as defined by the Resource Conservation and Recovery Act (RCRA). Non-Generators do not presently generate hazardous waste.

A review of the RCRA NonGen / NLR list, as provided by EDR, and dated 12/12/2016 has revealed that there are 3 RCRA NonGen / NLR sites within approximately 0.25 miles of the target property.

<u>Lower Elevation</u>	<u>Address</u>	<u>Direction / Distance</u>	<u>Map ID</u>	<u>Page</u>
INGENIUM GROUP LLC	893 AMES AVE	NE 0 - 1/8 (0.092 mi.)	C9	29
HD SUPPLY WATERWORKS	665 OPPER ST	ENE 0 - 1/8 (0.100 mi.)	D10	32
DOWNSTREAM SERVICES	2855 PROGRESS PL	SSE 1/8 - 1/4 (0.202 mi.)	31	157

DRYCLEANERS: A list of drycleaner related facilities that have EPA ID numbers. These are facilities with certain SIC codes: power laundries, family and commercial; garment pressing and cleaners' agents; linen supply; coin-operated laundries and cleaning; drycleaning plants except rugs; carpet and upholster cleaning; industrial launderers; laundry and garment services.

A review of the DRYCLEANERS list, as provided by EDR, and dated 03/09/2017 has revealed that there is 1 DRYCLEANERS site within approximately 0.25 miles of the target property.

<u>Lower Elevation</u>	<u>Address</u>	<u>Direction / Distance</u>	<u>Map ID</u>	<u>Page</u>
ALL CITY CLEANERS LL EPA Id: CAR000038323	450 CORPORATE DR	SE 1/8 - 1/4 (0.181 mi.)	29	135

HIST CORTESE: The sites for the list are designated by the State Water Resource Control Board [LUST], the Integrated Waste Board [SWF/LS], and the Department of Toxic Substances Control [CALSITES]. This listing is no longer updated by the state agency.

A review of the HIST CORTESE list, as provided by EDR, and dated 04/01/2001 has revealed that there are 6 HIST CORTESE sites within approximately 0.5 miles of the target property.

EXECUTIVE SUMMARY

<u>Lower Elevation</u>	<u>Address</u>	<u>Direction / Distance</u>	<u>Map ID</u>	<u>Page</u>
COMPTON PLASTER Reg Id: 9UT3213	1312 BARHAM	N 0 - 1/8 (0.115 mi.)	E18	57
RAY GRIMSINGER Reg Id: 9 000285N98	655 OPPER ST	ENE 1/8 - 1/4 (0.127 mi.)	D22	79
CASE POWER & EQUIPME Reg Id: 9UT2352	1600 MISSION	NE 1/4 - 1/2 (0.259 mi.)	H40	194
PENSKE TRUCK LEASING Reg Id: 9UT1984 Reg Id: 9UT2047	2130 MISSION ROAD	ENE 1/4 - 1/2 (0.309 mi.)	J46	206
TEXACO #120881 Reg Id: 9UT1071	2110 MISSION RD W	ENE 1/4 - 1/2 (0.340 mi.)	J49	212
CONTRACTORS EQUIPMEN Reg Id: 9UT3874 Reg Id: 9UT840	1960 MISSION AVE W	E 1/4 - 1/2 (0.455 mi.)	K56	236

HWT: A listing of hazardous waste transporters. In California, unless specifically exempted, it is unlawful for any person to transport hazardous wastes unless the person holds a valid registration issued by DTSC. A hazardous waste transporter registration is valid for one year and is assigned a unique registration number.

A review of the HWT list, as provided by EDR, and dated 04/11/2017 has revealed that there is 1 HWT site within approximately 0.25 miles of the target property.

<u>Lower Elevation</u>	<u>Address</u>	<u>Direction / Distance</u>	<u>Map ID</u>	<u>Page</u>
DOWNSTREAM SERVICES Reg Num: 4481	2855 PROGRESS PL	SSE 1/8 - 1/4 (0.202 mi.)	31	157

Notify 65: Listings of all Proposition 65 incidents reported to counties by the State Water Resources Control Board and the Regional Water Quality Control Board. This database is no longer updated by the reporting agency.

A review of the Notify 65 list, as provided by EDR, and dated 12/16/2016 has revealed that there is 1 Notify 65 site within approximately 1 mile of the target property.

<u>Lower Elevation</u>	<u>Address</u>	<u>Direction / Distance</u>	<u>Map ID</u>	<u>Page</u>
PACIFIC PRIDE COMM.	1730 WEST MISSION	E 1/2 - 1 (0.680 mi.)	59	241

EDR HIGH RISK HISTORICAL RECORDS

EDR Exclusive Records

EDR Hist Auto: EDR has searched selected national collections of business directories and has collected listings of potential gas station/filling station/service station sites that were available to EDR

EXECUTIVE SUMMARY

researchers. EDR's review was limited to those categories of sources that might, in EDR's opinion, include gas station/filling station/service station establishments. The categories reviewed included, but were not limited to gas, gas station, gasoline station, filling station, auto, automobile repair, auto service station, service station, etc. This database falls within a category of information EDR classifies as "High Risk Historical Records", or HRHR. EDR's HRHR effort presents unique and sometimes proprietary data about past sites and operations that typically create environmental concerns, but may not show up in current government records searches.

A review of the EDR Hist Auto list, as provided by EDR, has revealed that there are 4 EDR Hist Auto sites within approximately 0.125 miles of the target property.

<u>Lower Elevation</u>	<u>Address</u>	<u>Direction / Distance</u>	<u>Map ID</u>	<u>Page</u>
JIMS RECREATIONAL VE	1420 BARHAM	N 0 - 1/8 (0.011 mi.)	A1	8
BIT PROS INC	530 CORPORATE DR	E 0 - 1/8 (0.060 mi.)	4	27
PETTEYS AUTO SERVICE	1195 LA MOREE RD	WNW 0 - 1/8 (0.061 mi.)	5	27
EUROSPEC PORSCHE AUT	2350 MEYERS AVE	NNE 0 - 1/8 (0.079 mi.)	B7	28

EDR Hist Cleaner: EDR has searched selected national collections of business directories and has collected listings of potential dry cleaner sites that were available to EDR researchers. EDR's review was limited to those categories of sources that might, in EDR's opinion, include dry cleaning establishments. The categories reviewed included, but were not limited to dry cleaners, cleaners, laundry, laundromat, cleaning/laundry, wash & dry etc. This database falls within a category of information EDR classifies as "High Risk Historical Records", or HRHR. EDR's HRHR effort presents unique and sometimes proprietary data about past sites and operations that typically create environmental concerns, but may not show up in current government records searches.

A review of the EDR Hist Cleaner list, as provided by EDR, has revealed that there is 1 EDR Hist Cleaner site within approximately 0.125 miles of the target property.

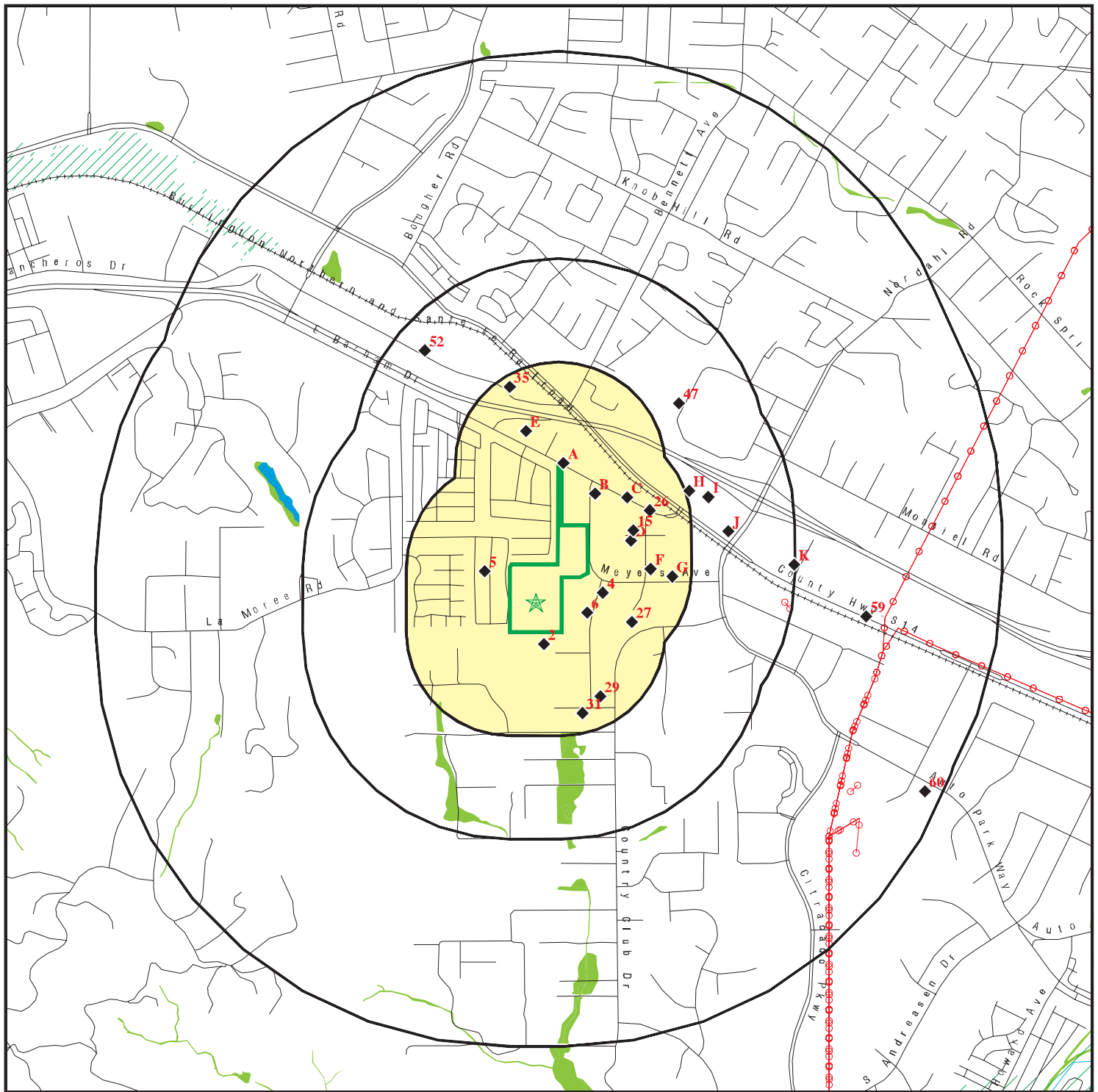
<u>Lower Elevation</u>	<u>Address</u>	<u>Direction / Distance</u>	<u>Map ID</u>	<u>Page</u>
INSURANCE FLOOD EXPE	2350 MEYERS AVE	NNE 0 - 1/8 (0.079 mi.)	B8	29

EXECUTIVE SUMMARY


Due to poor or inadequate address information, the following sites were not mapped. Count: 5 records.


<u>Site Name</u>	<u>Database(s)</u>
MURRAY BUICK OLDSMOBILE	LUST, San Diego Co. HMMD, SWEEPS UST
ACURA OF ESCONDIDO	LUST, San Diego Co. HMMD, SWEEPS UST
BELL MILLING CORPORATION	LUST, HIST UST
ACURA OF ESCONDIDO	SAN DIEGO CO. SAM, San Diego Co. HMMD
CLASSIC VOLKSWAGEN	SAN DIEGO CO. SAM, San Diego Co. HMMD

OVERVIEW MAP - 4970530.2S



 Target Property

 Sites at elevations higher than or equal to the target property

 Sites at elevations lower than the target property

 Manufactured Gas Plants

 National Priority List Sites

 Dept. Defense Sites

 Indian Reservations BIA


 Power transmission lines

 100-year flood zone

 500-year flood zone

 National Wetland Inventory

 State Wetlands

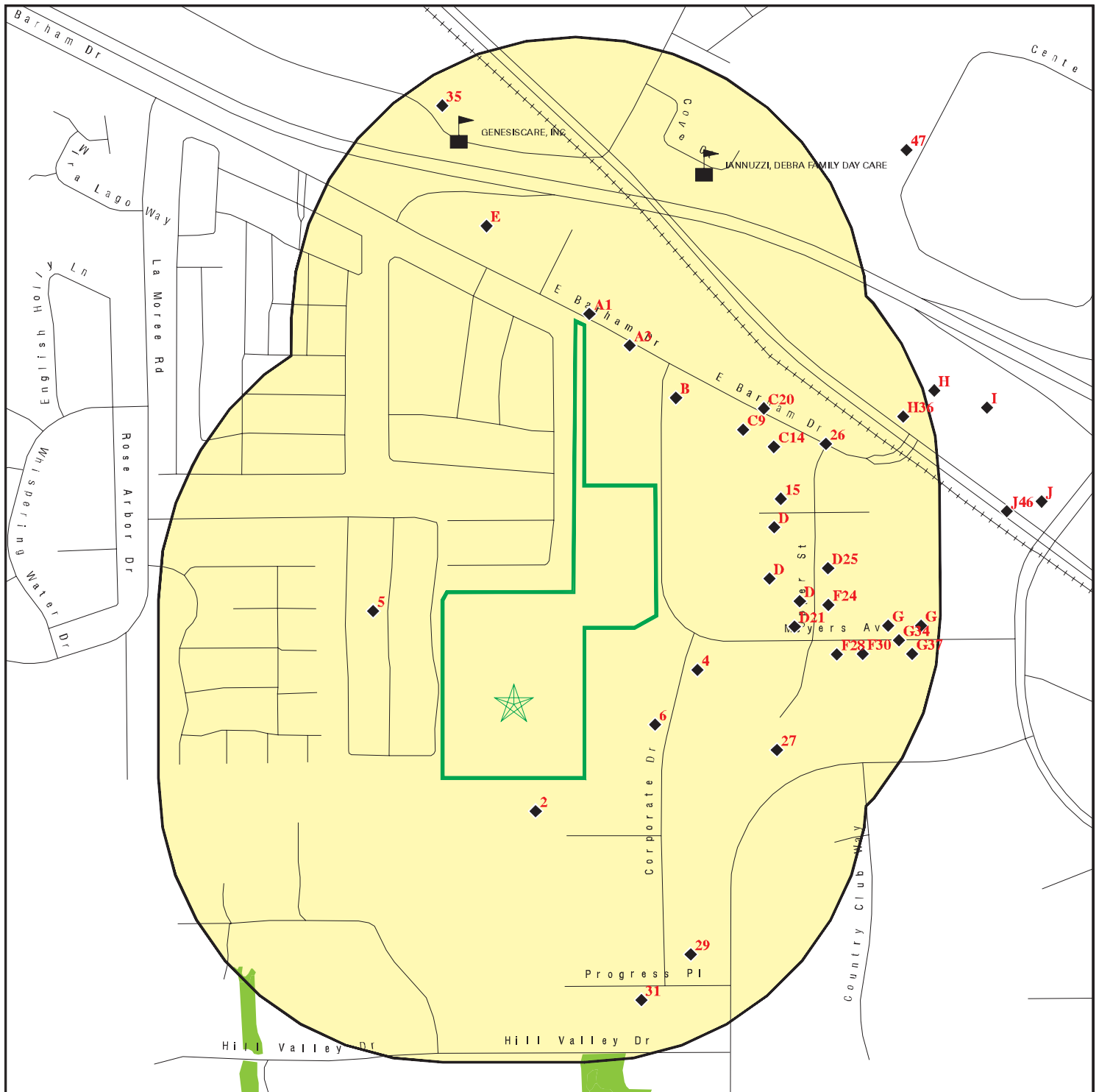
 Areas of Concern








This report includes Interactive Map Layers to display and/or hide map information. The legend includes only those icons for the default map view.





SITE NAME: IPF-72446.1
ADDRESS: 1223 Barham Drive
San Marcos CA 92078
LAT/LONG: 33.128426 / 117.130786

CLIENT: EEI, Inc.
CONTACT: Ryan Merkey
INQUIRY #: 4970530.2s
DATE: June 19, 2017 4:15 pm

DETAIL MAP - 4970530.2S



-  Target Property
-  Sites at elevations higher than or equal to the target property
-  Sites at elevations lower than the target property
-  Manufactured Gas Plants
-  Sensitive Receptors
-  National Priority List Sites
-  Dept. Defense Sites

-  Indian Reservations BIA
-  100-year flood zone
-  500-year flood zone
-  National Wetland Inventory
-  State Wetlands
-  Areas of Concern

This report includes Interactive Map Layers to display and/or hide map information. The legend includes only those icons for the default map view.

SITE NAME: IPF-72446.1
 ADDRESS: 1223 Barham Drive
 San Marcos CA 92078
 LAT/LONG: 33.128426 / 117.130786

CLIENT: EEI, Inc.
 CONTACT: Ryan Merkey
 INQUIRY #: 4970530.2s
 DATE: June 19, 2017 4:18 pm

MAP FINDINGS SUMMARY

Database	Search Distance (Miles)	Target Property	< 1/8	1/8 - 1/4	1/4 - 1/2	1/2 - 1	> 1	Total Plotted
STANDARD ENVIRONMENTAL RECORDS								
<i>Federal NPL site list</i>								
NPL	1.000		0	0	0	0	NR	0
Proposed NPL	1.000		0	0	0	0	NR	0
NPL LIENS	0.001		0	NR	NR	NR	NR	0
<i>Federal Delisted NPL site list</i>								
Delisted NPL	1.000		0	0	0	0	NR	0
<i>Federal CERCLIS list</i>								
FEDERAL FACILITY	0.500		0	0	0	NR	NR	0
SEMS	0.500		0	0	0	NR	NR	0
<i>Federal CERCLIS NFRAP site list</i>								
SEMS-ARCHIVE	0.500		0	0	0	NR	NR	0
<i>Federal RCRA CORRACTS facilities list</i>								
CORRACTS	1.000		0	0	0	0	NR	0
<i>Federal RCRA non-CORRACTS TSD facilities list</i>								
RCRA-TSDF	0.500		0	0	0	NR	NR	0
<i>Federal RCRA generators list</i>								
RCRA-LQG	0.250		1	0	NR	NR	NR	1
RCRA-SQG	0.250		2	8	NR	NR	NR	10
RCRA-CESQG	0.250		0	0	NR	NR	NR	0
<i>Federal institutional controls / engineering controls registries</i>								
LUCIS	0.500		0	0	0	NR	NR	0
US ENG CONTROLS	0.500		0	0	0	NR	NR	0
US INST CONTROL	0.500		0	0	0	NR	NR	0
<i>Federal ERNS list</i>								
ERNS	0.001		0	NR	NR	NR	NR	0
<i>State- and tribal - equivalent NPL</i>								
RESPONSE	1.000		0	0	0	0	NR	0
<i>State- and tribal - equivalent CERCLIS</i>								
ENVIROSTOR	1.000		1	0	1	1	NR	3
<i>State and tribal landfill and/or solid waste disposal site lists</i>								
SWF/LF	0.500		0	0	0	NR	NR	0
<i>State and tribal leaking storage tank lists</i>								
LUST	0.500		2	0	10	NR	NR	12

MAP FINDINGS SUMMARY

Database	Search Distance (Miles)	Target Property	< 1/8	1/8 - 1/4	1/4 - 1/2	1/2 - 1	> 1	Total Plotted
SAN DIEGO CO. SAM	0.500		4	2	8	NR	NR	14
INDIAN LUST	0.500		0	0	0	NR	NR	0
SLIC	0.500		1	3	2	NR	NR	6
State and tribal registered storage tank lists								
FEMA UST	0.250		0	0	NR	NR	NR	0
UST	0.250		0	1	NR	NR	NR	1
AST	0.250		1	0	NR	NR	NR	1
INDIAN UST	0.250		0	0	NR	NR	NR	0
State and tribal voluntary cleanup sites								
INDIAN VCP	0.500		0	0	0	NR	NR	0
VCP	0.500		0	0	0	NR	NR	0
State and tribal Brownfields sites								
BROWNFIELDS	0.500		0	0	0	NR	NR	0
ADDITIONAL ENVIRONMENTAL RECORDS								
Local Brownfield lists								
US BROWNFIELDS	0.500		0	0	0	NR	NR	0
Local Lists of Landfill / Solid Waste Disposal Sites								
WMUDS/SWAT	0.500		0	0	0	NR	NR	0
SWRCY	0.500		0	0	0	NR	NR	0
HAULERS	0.001		0	NR	NR	NR	NR	0
INDIAN ODI	0.500		0	0	0	NR	NR	0
DEBRIS REGION 9	0.500		0	0	0	NR	NR	0
ODI	0.500		0	0	0	NR	NR	0
IHS OPEN DUMPS	0.500		0	0	0	NR	NR	0
Local Lists of Hazardous waste / Contaminated Sites								
US HIST CDL	0.001		0	NR	NR	NR	NR	0
HIST Cal-Sites	1.000		0	0	0	0	NR	0
SCH	0.250		0	0	NR	NR	NR	0
CDL	0.001		0	NR	NR	NR	NR	0
San Diego Co. HMMD	0.001		0	NR	NR	NR	NR	0
Toxic Pits	1.000		0	0	0	0	NR	0
US CDL	0.001		0	NR	NR	NR	NR	0
Local Lists of Registered Storage Tanks								
SWEEPS UST	0.250		4	4	NR	NR	NR	8
HIST UST	0.250		1	6	NR	NR	NR	7
CA FID UST	0.250		0	0	NR	NR	NR	0
Local Land Records								
LIENS	0.001		0	NR	NR	NR	NR	0
LIENS 2	0.001		0	NR	NR	NR	NR	0

MAP FINDINGS SUMMARY

Database	Search Distance (Miles)	Target Property	< 1/8	1/8 - 1/4	1/4 - 1/2	1/2 - 1	> 1	Total Plotted
DEED	0.500		0	1	0	NR	NR	1
Records of Emergency Release Reports								
HMIRS	0.001		0	NR	NR	NR	NR	0
CHMIRS	0.001		0	NR	NR	NR	NR	0
LDS	0.001		0	NR	NR	NR	NR	0
MCS	0.001		0	NR	NR	NR	NR	0
SPILLS 90	0.001		0	NR	NR	NR	NR	0
Other Ascertainable Records								
RCRA NonGen / NLR	0.250		2	1	NR	NR	NR	3
FUDS	1.000		0	0	0	0	NR	0
DOD	1.000		0	0	0	0	NR	0
SCRD DRYCLEANERS	0.500		0	0	0	NR	NR	0
US FIN ASSUR	0.001		0	NR	NR	NR	NR	0
EPA WATCH LIST	0.001		0	NR	NR	NR	NR	0
2020 COR ACTION	0.250		0	0	NR	NR	NR	0
TSCA	0.001		0	NR	NR	NR	NR	0
TRIS	0.001		0	NR	NR	NR	NR	0
SSTS	0.001		0	NR	NR	NR	NR	0
ROD	1.000		0	0	0	0	NR	0
RMP	0.001		0	NR	NR	NR	NR	0
RAATS	0.001		0	NR	NR	NR	NR	0
PRP	0.001		0	NR	NR	NR	NR	0
PADS	0.001		0	NR	NR	NR	NR	0
ICIS	0.001		0	NR	NR	NR	NR	0
FTTS	0.001		0	NR	NR	NR	NR	0
MLTS	0.001		0	NR	NR	NR	NR	0
COAL ASH DOE	0.001		0	NR	NR	NR	NR	0
COAL ASH EPA	0.500		0	0	0	NR	NR	0
PCB TRANSFORMER	0.001		0	NR	NR	NR	NR	0
RADINFO	0.001		0	NR	NR	NR	NR	0
HIST FTTS	0.001		0	NR	NR	NR	NR	0
DOT OPS	0.001		0	NR	NR	NR	NR	0
CONSENT	1.000		0	0	0	0	NR	0
INDIAN RESERV	0.001		0	NR	NR	NR	NR	0
FUSRAP	1.000		0	0	0	0	NR	0
UMTRA	0.500		0	0	0	NR	NR	0
LEAD SMELTERS	0.001		0	NR	NR	NR	NR	0
US AIRS	0.001		0	NR	NR	NR	NR	0
US MINES	0.250		0	0	NR	NR	NR	0
ABANDONED MINES	0.001		0	NR	NR	NR	NR	0
FINDS	0.001		0	NR	NR	NR	NR	0
UXO	1.000		0	0	0	0	NR	0
DOCKET HWC	0.001		0	NR	NR	NR	NR	0
ECHO	0.001		0	NR	NR	NR	NR	0
FUELS PROGRAM	0.250		0	0	NR	NR	NR	0
CA BOND EXP. PLAN	1.000		0	0	0	0	NR	0
Cortese	0.500		0	0	0	NR	NR	0
CUPA Listings	0.250		0	0	NR	NR	NR	0
DRYCLEANERS	0.250		0	1	NR	NR	NR	1

MAP FINDINGS SUMMARY

Database	Search Distance (Miles)	Target Property	< 1/8	1/8 - 1/4	1/4 - 1/2	1/2 - 1	> 1	Total Plotted
EMI	0.001		0	NR	NR	NR	NR	0
ENF	0.001		0	NR	NR	NR	NR	0
Financial Assurance	0.001		0	NR	NR	NR	NR	0
HAZNET	0.001		0	NR	NR	NR	NR	0
ICE	0.001		0	NR	NR	NR	NR	0
HIST CORTESE	0.500		1	1	4	NR	NR	6
HWP	1.000		0	0	0	0	NR	0
HWT	0.250		0	1	NR	NR	NR	1
MINES	0.001		0	NR	NR	NR	NR	0
MWMP	0.250		0	0	NR	NR	NR	0
NPDES	0.001		0	NR	NR	NR	NR	0
PEST LIC	0.001		0	NR	NR	NR	NR	0
PROC	0.500		0	0	0	NR	NR	0
Notify 65	1.000		0	0	0	1	NR	1
UIC	0.001		0	NR	NR	NR	NR	0
WASTEWATER PITS	0.500		0	0	0	NR	NR	0
WDS	0.001		0	NR	NR	NR	NR	0
WIP	0.250		0	0	NR	NR	NR	0
<u>EDR HIGH RISK HISTORICAL RECORDS</u>								
<i>EDR Exclusive Records</i>								
EDR MGP	1.000		0	0	0	0	NR	0
EDR Hist Auto	0.125		4	NR	NR	NR	NR	4
EDR Hist Cleaner	0.125		1	NR	NR	NR	NR	1
<u>EDR RECOVERED GOVERNMENT ARCHIVES</u>								
<i>Exclusive Recovered Govt. Archives</i>								
RGA LF	0.001		0	NR	NR	NR	NR	0
RGA LUST	0.001		0	NR	NR	NR	NR	0
- Totals --		0	25	29	25	2	0	81

NOTES:

TP = Target Property

NR = Not Requested at this Search Distance

Sites may be listed in more than one database

Map ID
Direction
Distance
Elevation

MAP FINDINGS

EDR ID Number
EPA ID Number

	Site	Database(s)	EDR ID Number EPA ID Number
A1 North < 1/8 0.011 mi. 57 ft.	JIMS RECREATIONAL VEHICLE EQP 1420 BARHAM SAN MARCOS, CA 92069 Site 1 of 2 in cluster A	EDR Hist Auto	1020622946 N/A
Relative: Lower	EDR Hist Auto		
Actual: 685 ft.	Year: Name: Type: 1975 JIMS RECREATIONAL VEHICLE EQP Automotive Repair Shops, NEC 1976 JIMS RECREATIONAL VEHICLE EQP Automotive Repair Shops, NEC		
2 SSE < 1/8 0.029 mi. 154 ft.	MOTIVE ENERGY INC 2870 EXECUTIVE PLACE ESCONDIDO, CA 92029	RCRA-SQG	1007200733 CAR000151035
Relative: Lower	RCRA-SQG: Date form received by agency: 02/18/2004 Facility name: MOTIVE ENERGY INC Facility address: 2870 EXECUTIVE PLACE UNIT B ESCONDIDO, CA 92029 EPA ID: CAR000151035 Contact: ROBERT J ISTWAN Contact address: 2870 EXECUTIVE PLACE UNIT B ESCONDIDO, CA 92029 Contact country: US Contact telephone: 714-888-2525 Contact email: Not reported EPA Region: 09 Classification: Small Small Quantity Generator Description: Handler: generates more than 100 and less than 1000 kg of hazardous waste during any calendar month and accumulates less than 6000 kg of hazardous waste at any time; or generates 100 kg or less of hazardous waste during any calendar month, and accumulates more than 1000 kg of hazardous waste at any time		
	Owner/Operator Summary: Owner/operator name: ROBERT ISTWAN Owner/operator address: Not reported Not reported Owner/operator country: US Owner/operator telephone: Not reported Legal status: Private Owner/Operator Type: Owner Owner/Op start date: 07/01/1995 Owner/Op end date: Not reported Owner/operator name: MOTIVE ENERGY Owner/operator address: Not reported Not reported Owner/operator country: US Owner/operator telephone: Not reported Legal status: Private Owner/Operator Type: Operator Owner/Op start date: 08/01/2003 Owner/Op end date: Not reported		

Map ID
Direction
Distance
Elevation

MAP FINDINGS

Site

Database(s)

EDR ID Number
EPA ID Number

MOTIVE ENERGY INC (Continued)

1007200733

Handler Activities Summary:

U.S. importer of hazardous waste: No
Mixed waste (haz. and radioactive): No
Recycler of hazardous waste: No
Transporter of hazardous waste: No
Treater, storer or disposer of HW: No
Underground injection activity: No
On-site burner exemption: No
Furnace exemption: No
Used oil fuel burner: No
Used oil processor: No
User oil refiner: No
Used oil fuel marketer to burner: No
Used oil Specification marketer: No
Used oil transfer facility: No
Used oil transporter: No

. Waste code: D002
. Waste name: CORROSIVE WASTE

. Waste code: D008
. Waste name: LEAD

Violation Status: No violations found

A3
NNE
< 1/8
0.040 mi.
210 ft.

NORMANS AUTO PARTS INC
2444 BARHAM DR
ESCONDIDO, CA 92029

Site 2 of 2 in cluster A

San Diego Co. HMMD
SWEEPS UST
S104745983
N/A

Relative:
Lower

HMMD SAN DIEGO:
Permit Number: 104615
Business Type: 6HK32
EPA Id Number: CAD981406242
APN: 226-112-13-00
Last HMMD Inspection: 04/24/2008
Facility Telephone: 760-746-2655
Permit Status: CHNG
Permit Expiration: 03/31/2009
Date Last Updated: 11/02/2012
Facility Owner: BILL D NORMAN
Facility Address: 2444 BARHAM DR
Facility City: ESCONDIDO
Facility State: CA
Facility Zip: 92029-1026
UST Owner: NORMAN AUTO PARTS INC
Handle Regulated Hazmat: Y
Own Or Operate UST: Not reported
Subject To APSA: Not reported
Generate Haz Waste: Y
Treat Haz Waste: Not reported
Generate Medical Waste: Not reported

UST:

UST Name: UNDERGROUND TANK 104615 T001
Last Update: 2012-11-02 14:17:38
Permit Number: 104615
Tank Type: SINGLE WALL

Map ID
Direction
Distance
Elevation

MAP FINDINGS

Site

Database(s)

EDR ID Number
EPA ID Number

NORMANS AUTO PARTS INC (Continued)

S104745983

Additional Id: 0000000001
Capacity Gallons: 1000
UST Contents: LEADED
Other Content Info: LEADED
Reg Status: REMOVED
Remove Close Date: 1986-11-08 00:00:00
Year Installed: Not reported
Pipe Type: Not reported
Delivery System: Not reported
Monitor Code: 90
UST Monitor Method: NO MONITORING ALTERNATIVE SELECTED. VERIFY AND ENTER MONITORING ALTERNATIVE DURING INSPECTION.

Permit Number: 210719
Business Type: 6HK26
EPA Id Number: CAD981406242
APN: 226-112-13-00
Last HMMD Inspection: 08/21/2012
Facility Telephone: 760-746-6501
Permit Status: OPEN
Permit Expiration: 09/30/2013
Date Last Updated: 11/02/2012
Facility Owner: ALLIED GARDENS TOWING
Facility Address: 3821 CALLE FORTUNADA #A
Facility City: San Diego
Facility State: CA
Facility Zip: 92123
UST Owner: Not reported
Handle Regulated Hazmat: Y
Own Or Operate UST: Not reported
Subject To APSA: Not reported
Generate Haz Waste: Y
Treat Haz Waste: Not reported
Generate Medical Waste: Not reported

IAP:

Permit Number: 210719
Update Date: 11/02/2012
Case Number: 8002-05-9
Name: OILS, LUBRICATING
Other Information: Not reported
Material Waste: Material
Hazardous Categories 1: FIRE
Hazardous Categories 2: CHRONIC

Permit Number: 210719
Update Date: 11/02/2012
Case Number: Not reported
Name: WASTE 221 WASTE OIL & MIXED OIL
Other Information: USED OIL
Material Waste: Waste
Hazardous Categories 1: Not reported
Hazardous Categories 2: Not reported

Permit Number: 210719
Update Date: 11/02/2012
Case Number: Not reported

Map ID
Direction
Distance
Elevation

MAP FINDINGS

Site

Database(s)

EDR ID Number
EPA ID Number

NORMANS AUTO PARTS INC (Continued)

S104745983

Name: WASTE 223 UNSPEC OIL CONTAINING WASTE
Other Information: OILY ABSORBENT
Material Waste: Waste
Hazardous Categories 1: Not reported
Hazardous Categories 2: Not reported

Permit Number: 210719
Update Date: 11/02/2012
Case Number: Not reported
Name: WASTE 342 ORGANIC LIQUIDS W/METALS
Other Information: ONSITE RECY, USD ANTIFRZ
Material Waste: Waste
Hazardous Categories 1: Not reported
Hazardous Categories 2: Not reported

Permit Number: 210719
Update Date: 11/02/2012
Case Number: Not reported
Name: WASTE 444 USED BATTERIES
Other Information: USED BATTERIES
Material Waste: Waste
Hazardous Categories 1: Not reported
Hazardous Categories 2: Not reported

Permit Number: 210719
Update Date: 11/02/2012
Case Number: Not reported
Name: WASTE 888 USED OIL FILTERS
Other Information: DRAINED USED OIL FILTERS
Material Waste: Waste
Hazardous Categories 1: Not reported
Hazardous Categories 2: Not reported

VAP:

Permit Number: 210719
Update Date: 11/02/2012
Inspection Date: 08/21/2012
Violation Code: 6HV1013
Violation: HMBP NOT AVAILABLE FOR REVIEW
Violation Citation: Copy of HMBP not onsite for inspector's review. 25505(e)
Activity: ACTIVE

Permit Number: 210719
Update Date: 11/02/2012
Inspection Date: 08/21/2012
Violation Code: 6HV1017
Violation: HMBP NOT CERTIFIED ANNUALLY
Violation Citation: Business Plan not certified annually. 25505(d) & (e)(2)
Activity: ACTIVE

Permit Number: 210719
Update Date: 11/02/2012
Inspection Date: 08/21/2012
Violation Code: 6HV0135
Violation: MANIFESTS/RECEIPTS FOR 3 YEARS NOT ONSIT
Violation Citation: Hazardous waste manifests/receipts for 3 years are not maintained onsite to document proper disposal of hazardous waste. CCR 66262.40(a)

Map ID
Direction
Distance
Elevation

MAP FINDINGS

Site

Database(s)

EDR ID Number
EPA ID Number

NORMANS AUTO PARTS INC (Continued)

S104745983

Activity: & 25160.2(b)(3)
ACTIVE

Permit Number: 210719
Update Date: 11/02/2012
Inspection Date: 08/21/2012
Violation Code: 6HV0149
Violation: NO RECEIPTS (3 YRS) FOR OIL/FUEL FILTERS
Violation Citation: Failed to keep disposal receipts (3 years) for drained used oil filters and/or drained fuel filters. 25250.22 and 66266.130(c)(5)
Activity: ACTIVE

Permit Number: 210719
Business Type: 6HK26
EPA Id Number: CAD981406242
APN: 226-112-13-00
Last HMMD Inspection: 08/21/2012
Facility Telephone: 760-746-6501
Permit Status: OPEN
Permit Expiration: 09/30/2013
Date Last Updated: 11/02/2012
Facility Owner: ALLIED GARDENS TOWING
Facility Address: 3821 CALLE FORTUNADA #A
Facility City: San Diego
Facility State: CA
Facility Zip: 92123
UST Owner: Not reported
Handle Regulated Hazmat: Y
Own Or Operate UST: Not reported
Subject To APSA: Not reported
Generate Haz Waste: Y
Treat Haz Waste: Not reported
Generate Medical Waste: Not reported

IAP:

Permit Number: 210719
Update Date: 11/02/2012
Case Number: 8002-05-9
Name: OILS, LUBRICATING
Other Information: Not reported
Material Waste: Material
Hazardous Categories 1: FIRE
Hazardous Categories 2: CHRONIC

Permit Number: 210719
Update Date: 11/02/2012
Case Number: Not reported
Name: WASTE 221 WASTE OIL & MIXED OIL
Other Information: USED OIL
Material Waste: Waste
Hazardous Categories 1: Not reported
Hazardous Categories 2: Not reported

Permit Number: 210719
Update Date: 11/02/2012
Case Number: Not reported
Name: WASTE 223 UNSPEC OIL CONTAINING WASTE

Map ID
Direction
Distance
Elevation

MAP FINDINGS

Site

Database(s)

EDR ID Number
EPA ID Number

NORMANS AUTO PARTS INC (Continued)

S104745983

Other Information: OILY ABSORBENT
Material Waste: Waste
Hazardous Categories 1: Not reported
Hazardous Categories 2: Not reported

Permit Number: 210719
Update Date: 11/02/2012
Case Number: Not reported
Name: WASTE 342 ORGANIC LIQUIDS W/METALS
Other Information: ONSITE RECY, USD ANTIFRZ
Material Waste: Waste
Hazardous Categories 1: Not reported
Hazardous Categories 2: Not reported

Permit Number: 210719
Update Date: 11/02/2012
Case Number: Not reported
Name: WASTE 444 USED BATTERIES
Other Information: USED BATTERIES
Material Waste: Waste
Hazardous Categories 1: Not reported
Hazardous Categories 2: Not reported

Permit Number: 210719
Update Date: 11/02/2012
Case Number: Not reported
Name: WASTE 888 USED OIL FILTERS
Other Information: DRAINED USED OIL FILTERS
Material Waste: Waste
Hazardous Categories 1: Not reported
Hazardous Categories 2: Not reported

VAP:

Permit Number: 210719
Update Date: 11/02/2012
Inspection Date: 08/21/2012
Violation Code: 6HV1013
Violation: HMBP NOT AVAILABLE FOR REVIEW
Violation Citation: Copy of HMBP not onsite for inspector's review. 25505(e)
Activity: ACTIVE

Permit Number: 210719
Update Date: 11/02/2012
Inspection Date: 08/21/2012
Violation Code: 6HV1017
Violation: HMBP NOT CERTIFIED ANNUALLY
Violation Citation: Business Plan not certified annually. 25505(d) & (e)(2)
Activity: ACTIVE

Permit Number: 210719
Update Date: 11/02/2012
Inspection Date: 08/21/2012
Violation Code: 6HV0135
Violation: MANIFESTS/RECEIPTS FOR 3 YEARS NOT ONSIT
Violation Citation: Hazardous waste manifests/receipts for 3 years are not maintained onsite to document proper disposal of hazardous waste. CCR 66262.40(a) & 25160.2(b)(3)

Map ID
Direction
Distance
Elevation

MAP FINDINGS

Site

Database(s)

EDR ID Number
EPA ID Number

NORMANS AUTO PARTS INC (Continued)

S104745983

Activity: ACTIVE

Permit Number: 210719
Update Date: 11/02/2012
Inspection Date: 08/21/2012
Violation Code: 6HV0149
Violation: NO RECEIPTS (3 YRS) FOR OIL/FUEL FILTERS
Violation Citation: Failed to keep disposal receipts (3 years) for drained used oil filters and/or drained fuel filters. 25250.22 and 66266.130(c)(5)

Activity: ACTIVE

Permit Number: 210719
Business Type: 6HK26
EPA Id Number: CAD981406242
APN: 226-112-13-00
Last HMMD Inspection: 08/21/2012
Facility Telephone: 760-746-6501
Permit Status: OPEN
Permit Expiration: 09/30/2013
Date Last Updated: 11/02/2012
Facility Owner: ALLIED GARDENS TOWING
Facility Address: 3821 CALLE FORTUNADA #A
Facility City: San Diego
Facility State: CA
Facility Zip: 92123
UST Owner: Not reported
Handle Regulated Hazmat: Y
Own Or Operate UST: Not reported
Subject To APSA: Not reported
Generate Haz Waste: Y
Treat Haz Waste: Not reported
Generate Medical Waste: Not reported

IAP:

Permit Number: 210719
Update Date: 11/02/2012
Case Number: 8002-05-9
Name: OILS, LUBRICATING
Other Information: Not reported
Material Waste: Material
Hazardous Categories 1: FIRE
Hazardous Categories 2: CHRONIC

Permit Number: 210719
Update Date: 11/02/2012
Case Number: Not reported
Name: WASTE 221 WASTE OIL & MIXED OIL
Other Information: USED OIL
Material Waste: Waste
Hazardous Categories 1: Not reported
Hazardous Categories 2: Not reported

Permit Number: 210719
Update Date: 11/02/2012
Case Number: Not reported
Name: WASTE 223 UNSPEC OIL CONTAINING WASTE
Other Information: OILY ABSORBENT

Map ID
Direction
Distance
Elevation

MAP FINDINGS

Site

Database(s)

EDR ID Number
EPA ID Number

NORMANS AUTO PARTS INC (Continued)

S104745983

Material Waste: Waste
Hazardous Categories 1: Not reported
Hazardous Categories 2: Not reported

Permit Number: 210719
Update Date: 11/02/2012
Case Number: Not reported
Name: WASTE 342 ORGANIC LIQUIDS W/METALS
Other Information: ONSITE RECY, USD ANTIFRZ
Material Waste: Waste
Hazardous Categories 1: Not reported
Hazardous Categories 2: Not reported

Permit Number: 210719
Update Date: 11/02/2012
Case Number: Not reported
Name: WASTE 444 USED BATTERIES
Other Information: USED BATTERIES
Material Waste: Waste
Hazardous Categories 1: Not reported
Hazardous Categories 2: Not reported

Permit Number: 210719
Update Date: 11/02/2012
Case Number: Not reported
Name: WASTE 888 USED OIL FILTERS
Other Information: DRAINED USED OIL FILTERS
Material Waste: Waste
Hazardous Categories 1: Not reported
Hazardous Categories 2: Not reported

VAP:

Permit Number: 210719
Update Date: 11/02/2012
Inspection Date: 08/21/2012
Violation Code: 6HV1013
Violation: HMBP NOT AVAILABLE FOR REVIEW
Violation Citation: Copy of HMBP not onsite for inspector's review. 25505(e)
Activity: ACTIVE

Permit Number: 210719
Update Date: 11/02/2012
Inspection Date: 08/21/2012
Violation Code: 6HV1017
Violation: HMBP NOT CERTIFIED ANNUALLY
Violation Citation: Business Plan not certified annually. 25505(d) & (e)(2)
Activity: ACTIVE

Permit Number: 210719
Update Date: 11/02/2012
Inspection Date: 08/21/2012
Violation Code: 6HV0135
Violation: MANIFESTS/RECEIPTS FOR 3 YEARS NOT ONSIT
Violation Citation: Hazardous waste manifests/receipts for 3 years are not maintained onsite to document proper disposal of hazardous waste. CCR 66262.40(a) & 25160.2(b)(3)
Activity: ACTIVE

Map ID
Direction
Distance
Elevation

MAP FINDINGS

Site

Database(s)

EDR ID Number
EPA ID Number

NORMANS AUTO PARTS INC (Continued)

S104745983

Permit Number: 210719
Update Date: 11/02/2012
Inspection Date: 08/21/2012
Violation Code: 6HV0149
Violation: NO RECEIPTS (3 YRS) FOR OIL/FUEL FILTERS
Violation Citation: Failed to keep disposal receipts (3 years) for drained used oil filters and/or drained fuel filters. 25250.22 and 66266.130(c)(5)
Activity: ACTIVE

Permit Number: 210719
Business Type: 6HK26
EPA Id Number: CAD981406242
APN: 226-112-13-00
Last HMMD Inspection: 08/21/2012
Facility Telephone: 760-746-6501
Permit Status: OPEN
Permit Expiration: 09/30/2013
Date Last Updated: 11/02/2012
Facility Owner: ALLIED GARDENS TOWING
Facility Address: 3821 CALLE FORTUNADA #A
Facility City: San Diego
Facility State: CA
Facility Zip: 92123
UST Owner: Not reported
Handle Regulated Hazmat: Y
Own Or Operate UST: Not reported
Subject To APSA: Not reported
Generate Haz Waste: Y
Treat Haz Waste: Not reported
Generate Medical Waste: Not reported

IAP:

Permit Number: 210719
Update Date: 11/02/2012
Case Number: 8002-05-9
Name: OILS, LUBRICATING
Other Information: Not reported
Material Waste: Material
Hazardous Categories 1: FIRE
Hazardous Categories 2: CHRONIC

Permit Number: 210719
Update Date: 11/02/2012
Case Number: Not reported
Name: WASTE 221 WASTE OIL & MIXED OIL
Other Information: USED OIL
Material Waste: Waste
Hazardous Categories 1: Not reported
Hazardous Categories 2: Not reported

Permit Number: 210719
Update Date: 11/02/2012
Case Number: Not reported
Name: WASTE 223 UNSPEC OIL CONTAINING WASTE
Other Information: OILY ABSORBENT
Material Waste: Waste
Hazardous Categories 1: Not reported

Map ID
Direction
Distance
Elevation

MAP FINDINGS

Site

Database(s)

EDR ID Number
EPA ID Number

NORMANS AUTO PARTS INC (Continued)

S104745983

Hazardous Categories 2: Not reported

Permit Number: 210719
Update Date: 11/02/2012
Case Number: Not reported
Name: WASTE 342 ORGANIC LIQUIDS W/METALS
Other Information: ONSITE RECY, USD ANTIFRZ
Material Waste: Waste
Hazardous Categories 1: Not reported
Hazardous Categories 2: Not reported

Permit Number: 210719
Update Date: 11/02/2012
Case Number: Not reported
Name: WASTE 444 USED BATTERIES
Other Information: USED BATTERIES
Material Waste: Waste
Hazardous Categories 1: Not reported
Hazardous Categories 2: Not reported

Permit Number: 210719
Update Date: 11/02/2012
Case Number: Not reported
Name: WASTE 888 USED OIL FILTERS
Other Information: DRAINED USED OIL FILTERS
Material Waste: Waste
Hazardous Categories 1: Not reported
Hazardous Categories 2: Not reported

VAP:

Permit Number: 210719
Update Date: 11/02/2012
Inspection Date: 08/21/2012
Violation Code: 6HV1013
Violation: HMBP NOT AVAILABLE FOR REVIEW
Violation Citation: Copy of HMBP not onsite for inspector's review. 25505(e)
Activity: ACTIVE

Permit Number: 210719
Update Date: 11/02/2012
Inspection Date: 08/21/2012
Violation Code: 6HV1017
Violation: HMBP NOT CERTIFIED ANNUALLY
Violation Citation: Business Plan not certified annually. 25505(d) & (e)(2)
Activity: ACTIVE

Permit Number: 210719
Update Date: 11/02/2012
Inspection Date: 08/21/2012
Violation Code: 6HV0135
Violation: MANIFESTS/RECEIPTS FOR 3 YEARS NOT ONSIT
Violation Citation: Hazardous waste manifests/receipts for 3 years are not maintained onsite to document proper disposal of hazardous waste. CCR 66262.40(a) & 25160.2(b)(3)
Activity: ACTIVE

Permit Number: 210719

Map ID
Direction
Distance
Elevation

MAP FINDINGS

Site

Database(s)

EDR ID Number
EPA ID Number

NORMANS AUTO PARTS INC (Continued)

S104745983

Update Date: 11/02/2012
Inspection Date: 08/21/2012
Violation Code: 6HV0149
Violation: NO RECEIPTS (3 YRS) FOR OIL/FUEL FILTERS
Violation Citation: Failed to keep disposal receipts (3 years) for drained used oil filters and/or drained fuel filters. 25250.22 and 66266.130(c)(5)
Activity: ACTIVE

Permit Number: 210719
Business Type: 6HK26
EPA Id Number: CAD981406242
APN: 226-112-13-00
Last HMMI Inspection: 08/21/2012
Facility Telephone: 760-746-6501
Permit Status: OPEN
Permit Expiration: 09/30/2013
Date Last Updated: 11/02/2012
Facility Owner: ALLIED GARDENS TOWING
Facility Address: 3821 CALLE FORTUNADA #A
Facility City: San Diego
Facility State: CA
Facility Zip: 92123
UST Owner: Not reported
Handle Regulated Hazmat: Y
Own Or Operate UST: Not reported
Subject To APSA: Not reported
Generate Haz Waste: Y
Treat Haz Waste: Not reported
Generate Medical Waste: Not reported

IAP:

Permit Number: 210719
Update Date: 11/02/2012
Case Number: 8002-05-9
Name: OILS, LUBRICATING
Other Information: Not reported
Material Waste: Material
Hazardous Categories 1: FIRE
Hazardous Categories 2: CHRONIC

Permit Number: 210719
Update Date: 11/02/2012
Case Number: Not reported
Name: WASTE 221 WASTE OIL & MIXED OIL
Other Information: USED OIL
Material Waste: Waste
Hazardous Categories 1: Not reported
Hazardous Categories 2: Not reported

Permit Number: 210719
Update Date: 11/02/2012
Case Number: Not reported
Name: WASTE 223 UNSPEC OIL CONTAINING WASTE
Other Information: OILY ABSORBENT
Material Waste: Waste
Hazardous Categories 1: Not reported
Hazardous Categories 2: Not reported

Map ID
Direction
Distance
Elevation

MAP FINDINGS

Site

Database(s)

EDR ID Number
EPA ID Number

NORMANS AUTO PARTS INC (Continued)

S104745983

Permit Number: 210719
Update Date: 11/02/2012
Case Number: Not reported
Name: WASTE 342 ORGANIC LIQUIDS W/METALS
Other Information: ONSITE RECY, USD ANTIFRZ
Material Waste: Waste
Hazardous Categories 1: Not reported
Hazardous Categories 2: Not reported

Permit Number: 210719
Update Date: 11/02/2012
Case Number: Not reported
Name: WASTE 444 USED BATTERIES
Other Information: USED BATTERIES
Material Waste: Waste
Hazardous Categories 1: Not reported
Hazardous Categories 2: Not reported

Permit Number: 210719
Update Date: 11/02/2012
Case Number: Not reported
Name: WASTE 888 USED OIL FILTERS
Other Information: DRAINED USED OIL FILTERS
Material Waste: Waste
Hazardous Categories 1: Not reported
Hazardous Categories 2: Not reported

VAP:

Permit Number: 210719
Update Date: 11/02/2012
Inspection Date: 08/21/2012
Violation Code: 6HV1013
Violation: HMBP NOT AVAILABLE FOR REVIEW
Violation Citation: Copy of HMBP not onsite for inspector's review. 25505(e)
Activity: ACTIVE

Permit Number: 210719
Update Date: 11/02/2012
Inspection Date: 08/21/2012
Violation Code: 6HV1017
Violation: HMBP NOT CERTIFIED ANNUALLY
Violation Citation: Business Plan not certified annually. 25505(d) & (e)(2)
Activity: ACTIVE

Permit Number: 210719
Update Date: 11/02/2012
Inspection Date: 08/21/2012
Violation Code: 6HV0135
Violation: MANIFESTS/RECEIPTS FOR 3 YEARS NOT ONSIT
Violation Citation: Hazardous waste manifests/receipts for 3 years are not maintained onsite to document proper disposal of hazardous waste. CCR 66262.40(a) & 25160.2(b)(3)
Activity: ACTIVE

Permit Number: 210719
Update Date: 11/02/2012
Inspection Date: 08/21/2012

Map ID
Direction
Distance
Elevation

MAP FINDINGS

Site

Database(s)

EDR ID Number
EPA ID Number

NORMANS AUTO PARTS INC (Continued)

S104745983

Violation Code: 6HV0149
Violation: NO RECEIPTS (3 YRS) FOR OIL/FUEL FILTERS
Violation Citation: Failed to keep disposal receipts (3 years) for drained used oil filters and/or drained fuel filters. 25250.22 and 66266.130(c)(5)
Activity: ACTIVE

Permit Number: 138829
Business Type: 6HK18
EPA Id Number: CAL000105526
APN: 226-112-39-00
Last HMMD Inspection: 01/24/2002
Facility Telephone: 760-746-6505
Permit Status: INAC
Permit Expiration: 01/24/2002
Date Last Updated: 11/02/2012
Facility Owner: ROAD ONE INC
Facility Address: 2444 BARHAM DR
Facility City: ESCONDIDO
Facility State: CA
Facility Zip: 92029-
UST Owner: Not reported
Handle Regulated Hazmat: Not reported
Own Or Operate UST: Not reported
Subject To APSA: Not reported
Generate Haz Waste: Y
Treat Haz Waste: Not reported
Generate Medical Waste: Not reported

Permit Number: 210719
Business Type: Not reported
EPA Id Number: CAL000333950
APN: Not reported
Last HMMD Inspection: Not reported
Facility Telephone: 760-746-6501
Permit Status: Permit Renewed
Permit Expiration: Not reported
Date Last Updated: 08/16/2016
Facility Owner: Not reported
Facility Address: 9150 Chesapeake Dr suite 240, SAN DIEGO, CA 92123
Facility City: Not reported
Facility State: Not reported
Facility Zip: Not reported
UST Owner: N
Handle Regulated Hazmat: Not reported
Own Or Operate UST: Not reported
Subject To APSA: Not reported
Generate Haz Waste: Y
Treat Haz Waste: N
Generate Medical Waste: Not reported

INSP:

Record ID: DEH2009-HUPFP-210719
Permit Status: Permit Renewed
Active Permit: Y
Facility Id Number: 37-000-210719
Program Element: Hazardous Materials Release Response Plans
Inspection Type: Routine

Map ID
Direction
Distance
Elevation

MAP FINDINGS

Site

Database(s)

EDR ID Number
EPA ID Number

NORMANS AUTO PARTS INC (Continued)

S104745983

Inspection Number: 4095488
Return To Compliance Date: 07/13/2015
Nov: No
Violation Classification: Minor
Underground Storage Tank Id: Not reported
Container/Tank Id: Not reported
Last Update: 2016-08-16T02:32:04.000
Inspection Date: 06/30/2015
Violation Code: 1010005 Site map not submitted in CERS or not sufficient. HSC 25505(a)(2) and 25508(a)(1)(A)

Record ID: DEH2009-HUPFP-210719
Permit Status: Permit Renewed
Active Permit: Y
Facility Id Number: 37-000-210719
Program Element: Hazardous Materials Release Response Plans
Inspection Type: Routine
Inspection Number: 4095488
Return To Compliance Date: 07/13/2015
Nov: No
Violation Classification: Minor
Underground Storage Tank Id: Not reported
Container/Tank Id: Not reported
Last Update: 2016-08-16T02:32:04.000
Inspection Date: 06/30/2015
Violation Code: 1010006 HMBP not updated to reflect inventory changes or facility information. HSC 25508.1(a-e)

Waste:

Record ID: DEH2009-HUPFP-210719
Permit Status: Permit Renewed
Active Permit: Y
Child Record Id: DEH2016-HCHEM-0106591
Trade Secret: N
Hazardous Material Type: Pure
Last Updated: 2016-08-16T02:32:04.000
Chemical Name: OILS, LUBRICATING
Common Name: OILS, LUBRICATING
Case Number: 8002-05-9

Record ID: DEH2009-HUPFP-210719
Permit Status: Permit Renewed
Active Permit: Y
Child Record Id: DEH2016-HCHEM-0106592
Trade Secret: N
Hazardous Material Type: Pure
Last Updated: 2016-08-16T02:32:04.000
Chemical Name: Propane
Common Name: Liquefied Petroleum Gas (lpg)
Case Number: 74-98-6

Record ID: DEH2009-HUPFP-210719
Permit Status: Permit Renewed
Active Permit: Y
Child Record Id: DEH2016-HCHEM-0106593
Trade Secret: N
Hazardous Material Type: Mixture

Map ID
Direction
Distance
Elevation

MAP FINDINGS

Site

Database(s)

EDR ID Number
EPA ID Number

NORMANS AUTO PARTS INC (Continued)

S104745983

Last Updated: 2016-08-16T02:32:04.000
Chemical Name: Diesel Exhaust Fluid
Common Name: Diesel Exhaust Fluid
Case Number: 57-13-6

Record ID: DEH2009-HUPFP-210719
Permit Status: Permit Renewed
Active Permit: Y
Child Record Id: DEH2016-HWAST-0087908
Trade Secret: N

Hazardous Material Type: Not reported
Last Updated: 2016-08-16T02:32:04.000
Chemical Name: WASTE 342 ORGANIC LIQUIDS W/METALS
Common Name: ONSITE RECY, USD ANTIFRZ
Case Number: Not reported

Record ID: DEH2009-HUPFP-210719
Permit Status: Permit Renewed
Active Permit: Y
Child Record Id: DEH2016-HWAST-0087909
Trade Secret: N
Hazardous Material Type: Not reported
Last Updated: 2016-08-16T02:32:04.000
Chemical Name: WASTE 223 UNSPEC OIL CONTAINING WASTE
Common Name: OILY ABSORBENT
Case Number: Not reported

Record ID: DEH2009-HUPFP-210719
Permit Status: Permit Renewed
Active Permit: Y
Child Record Id: DEH2016-HWAST-0087910
Trade Secret: N
Hazardous Material Type: Not reported
Last Updated: 2016-08-16T02:32:04.000
Chemical Name: Lubricating oils, used
Common Name: Used lubricating oils
Case Number: Not reported

IAP:

Permit Number: 210719
Update Date: 11/02/2012
Case Number: 8002-05-9
Name: OILS, LUBRICATING
Other Information: Not reported
Material Waste: Material
Hazardous Categories 1: FIRE
Hazardous Categories 2: CHRONIC

Permit Number: 210719
Update Date: 11/02/2012
Case Number: Not reported
Name: WASTE 221 WASTE OIL & MIXED OIL
Other Information: USED OIL
Material Waste: Waste
Hazardous Categories 1: Not reported
Hazardous Categories 2: Not reported

Map ID
Direction
Distance
Elevation

MAP FINDINGS

Site

Database(s)

EDR ID Number
EPA ID Number

NORMANS AUTO PARTS INC (Continued)

S104745983

Permit Number: 210719
Update Date: 11/02/2012
Case Number: Not reported
Name: WASTE 223 UNSPEC OIL CONTAINING WASTE
Other Information: OILY ABSORBENT
Material Waste: Waste
Hazardous Categories 1: Not reported
Hazardous Categories 2: Not reported

Permit Number: 210719
Update Date: 11/02/2012
Case Number: Not reported
Name: WASTE 342 ORGANIC LIQUIDS W/METALS
Other Information: ONSITE RECY, USD ANTIFRZ
Material Waste: Waste
Hazardous Categories 1: Not reported
Hazardous Categories 2: Not reported

Permit Number: 210719
Update Date: 11/02/2012
Case Number: Not reported
Name: WASTE 444 USED BATTERIES
Other Information: USED BATTERIES
Material Waste: Waste
Hazardous Categories 1: Not reported
Hazardous Categories 2: Not reported

Permit Number: 210719
Update Date: 11/02/2012
Case Number: Not reported
Name: WASTE 888 USED OIL FILTERS
Other Information: DRAINED USED OIL FILTERS
Material Waste: Waste
Hazardous Categories 1: Not reported
Hazardous Categories 2: Not reported

VAP:

Permit Number: 210719
Update Date: 11/02/2012
Inspection Date: 08/21/2012
Violation Code: 6HV1013
Violation: HMBP NOT AVAILABLE FOR REVIEW
Violation Citation: Copy of HMBP not onsite for inspector's review. 25505(e)
Activity: ACTIVE

Permit Number: 210719
Update Date: 11/02/2012
Inspection Date: 08/21/2012
Violation Code: 6HV1017
Violation: HMBP NOT CERTIFIED ANNUALLY
Violation Citation: Business Plan not certified annually. 25505(d) & (e)(2)
Activity: ACTIVE

Permit Number: 210719
Update Date: 11/02/2012
Inspection Date: 08/21/2012
Violation Code: 6HV0135

Map ID
Direction
Distance
Elevation

MAP FINDINGS

Site

Database(s)

EDR ID Number
EPA ID Number

NORMANS AUTO PARTS INC (Continued)

S104745983

Violation: MANIFESTS/RECEIPTS FOR 3 YEARS NOT ONSIT
Violation Citation: Hazardous waste manifests/receipts for 3 years are not maintained onsite to document proper disposal of hazardous waste. CCR 66262.40(a) & 25160.2(b)(3)
Activity: ACTIVE

Permit Number: 210719
Update Date: 11/02/2012
Inspection Date: 08/21/2012
Violation Code: 6HV0149
Violation: NO RECEIPTS (3 YRS) FOR OIL/FUEL FILTERS
Violation Citation: Failed to keep disposal receipts (3 years) for drained used oil filters and/or drained fuel filters. 25250.22 and 66266.130(c)(5)
Activity: ACTIVE

Permit Number: 210719
Business Type: 6HK26
EPA Id Number: CAD981406242
APN: 226-112-13-00
Last HMMD Inspection: 08/21/2012
Facility Telephone: 760-746-6501
Permit Status: OPEN
Permit Expiration: 09/30/2013
Date Last Updated: 11/02/2012
Facility Owner: ALLIED GARDENS TOWING
Facility Address: 3821 CALLE FORTUNADA #A
Facility City: San Diego
Facility State: CA
Facility Zip: 92123
UST Owner: Not reported
Handle Regulated Hazmat: Y
Own Or Operate UST: Not reported
Subject To APSA: Not reported
Generate Haz Waste: Y
Treat Haz Waste: Not reported
Generate Medical Waste: Not reported

IAP:

Permit Number: 210719
Update Date: 11/02/2012
Case Number: 8002-05-9
Name: OILS, LUBRICATING
Other Information: Not reported
Material Waste: Material
Hazardous Categories 1: FIRE
Hazardous Categories 2: CHRONIC

Permit Number: 210719
Update Date: 11/02/2012
Case Number: Not reported
Name: WASTE 221 WASTE OIL & MIXED OIL
Other Information: USED OIL
Material Waste: Waste
Hazardous Categories 1: Not reported
Hazardous Categories 2: Not reported

Permit Number: 210719

Map ID
Direction
Distance
Elevation

MAP FINDINGS

Site

Database(s)

EDR ID Number
EPA ID Number

NORMANS AUTO PARTS INC (Continued)

S104745983

Update Date: 11/02/2012
Case Number: Not reported
Name: WASTE 223 UNSPEC OIL CONTAINING WASTE
Other Information: OILY ABSORBENT
Material Waste: Waste
Hazardous Categories 1: Not reported
Hazardous Categories 2: Not reported

Permit Number: 210719
Update Date: 11/02/2012
Case Number: Not reported
Name: WASTE 342 ORGANIC LIQUIDS W/METALS
Other Information: ONSITE RECY, USD ANTIFRZ
Material Waste: Waste
Hazardous Categories 1: Not reported
Hazardous Categories 2: Not reported

Permit Number: 210719
Update Date: 11/02/2012
Case Number: Not reported
Name: WASTE 444 USED BATTERIES
Other Information: USED BATTERIES
Material Waste: Waste
Hazardous Categories 1: Not reported
Hazardous Categories 2: Not reported

Permit Number: 210719
Update Date: 11/02/2012
Case Number: Not reported
Name: WASTE 888 USED OIL FILTERS
Other Information: DRAINED USED OIL FILTERS
Material Waste: Waste
Hazardous Categories 1: Not reported
Hazardous Categories 2: Not reported

VAP:

Permit Number: 210719
Update Date: 11/02/2012
Inspection Date: 08/21/2012
Violation Code: 6HV1013
Violation: HMBP NOT AVAILABLE FOR REVIEW
Violation Citation: Copy of HMBP not onsite for inspector's review. 25505(e)
Activity: ACTIVE

Permit Number: 210719
Update Date: 11/02/2012
Inspection Date: 08/21/2012
Violation Code: 6HV1017
Violation: HMBP NOT CERTIFIED ANNUALLY
Violation Citation: Business Plan not certified annually. 25505(d) & (e)(2)
Activity: ACTIVE

Permit Number: 210719
Update Date: 11/02/2012
Inspection Date: 08/21/2012
Violation Code: 6HV0135
Violation: MANIFESTS/RECEIPTS FOR 3 YEARS NOT ONSIT

Map ID
Direction
Distance
Elevation

MAP FINDINGS

Site

Database(s)

EDR ID Number
EPA ID Number

NORMANS AUTO PARTS INC (Continued)

S104745983

Violation Citation: Hazardous waste manifests/receipts for 3 years are not maintained onsite to document proper disposal of hazardous waste. CCR 66262.40(a) & 25160.2(b)(3)
Activity: ACTIVE
Permit Number: 210719
Update Date: 11/02/2012
Inspection Date: 08/21/2012
Violation Code: 6HV0149
Violation: NO RECEIPTS (3 YRS) FOR OIL/FUEL FILTERS
Violation Citation: Failed to keep disposal receipts (3 years) for drained used oil filters and/or drained fuel filters. 25250.22 and 66266.130(c)(5)
Activity: ACTIVE

SWEEPS UST:

Status: Not reported
Comp Number: 4615
Number: Not reported
Board Of Equalization: Not reported
Referral Date: Not reported
Action Date: Not reported
Created Date: Not reported
Owner Tank Id: Not reported
SWRCB Tank Id: 37-000-004615-000001
Tank Status: Not reported
Capacity: 1000
Active Date: Not reported
Tank Use: M.V. FUEL
STG: PRODUCT
Content: LEADED
Number Of Tanks: 1

Status: Active
Comp Number: 4615
Number: 9
Board Of Equalization: Not reported
Referral Date: Not reported
Action Date: 06-26-92
Created Date: 02-29-88
Owner Tank Id: Not reported
SWRCB Tank Id: Not reported
Tank Status: Not reported
Capacity: Not reported
Active Date: Not reported
Tank Use: Not reported
STG: Not reported
Content: Not reported
Number Of Tanks: Not reported

Map ID
Direction
Distance
Elevation

MAP FINDINGS

Site

Database(s)

EDR ID Number
EPA ID Number

4
East
< 1/8
0.060 mi.
316 ft.

BIT PROS INC
530 CORPORATE DR
ESCONDIDO, CA 92029

EDR Hist Auto **1020305499**
N/A

Relative:
Lower

EDR Hist Auto

Actual:
715 ft.

Year: Name:
2012 BIT PROS INC
2013 BIT PROS INC

Type:
General Automotive Repair Shops
General Automotive Repair Shops

5
WNW
< 1/8
0.061 mi.
323 ft.

PETTEYS AUTO SERVICE INC
1195 LA MOREE RD
SAN MARCOS, CA 92078

EDR Hist Auto **1020274314**
N/A

Relative:
Lower

EDR Hist Auto

Actual:
756 ft.

Year:	Name:	Type:
2008	PETTEYS AUTO SERVICE INC	General Automotive Repair Shops
2009	PETTEYS AUTO SERVICE INC	General Automotive Repair Shops
2010	PETTEYS AUTO SERVICE INC	General Automotive Repair Shops
2011	PETTEYS AUTO SERVICE INC	General Automotive Repair Shops
2012	PETTEYS AUTO SERVICE INC	General Automotive Repair Shops
2013	PETTEYS AUTO SERVICE INC	General Automotive Repair Shops
2014	PETTEYS AUTO SERVICE INC	General Automotive Repair Shops

6
East
< 1/8
0.062 mi.
328 ft.

PAR ELECTRICAL CONTRACTORS, INC
525 CORPORATE DR
ESCONDIDO, CA 92029

AST **A100346038**
N/A

Relative:
Lower

AST:

Actual:
729 ft.

Certified Unified Program Agencies:	Not reported
Owner:	PAR ELECTRICAL CONTRACTORS INC
Total Gallons:	Not reported
CERSID:	10370473
Facility ID:	37-000-208957
Business Name:	PAR ELECTRICAL CONTRACTORS, INC
Phone:	760-466-2810
Fax:	Not reported
Mailing Address:	525 CORPORATE DR
Mailing Address City:	ESCONDIDO
Mailing Address State:	CA
Mailing Address Zip Code:	92029
Operator Name:	PAR ELECTRICAL CONTRACTORS, INC
Operator Phone:	760-466-2810
Owner Phone:	816-474-9340
Owner Mail Address:	4770 N BELLEVIEW AVE 300
Owner State:	MO
Owner Zip Code:	64116
Owner Country:	United States
Property Owner Name:	PAR ELECTRICAL CONTRACTORS INC
Property Owner Phone:	816-474-9340
Property Owner Mailing Address:	4770 N BELLEVIEW AVE 300

Map ID
Direction
Distance
Elevation

MAP FINDINGS

Site

Database(s)

EDR ID Number
EPA ID Number

PAR ELECTRICAL CONTRACTORS, INC (Continued)

A100346038

Property Owner City: KANSAS CITY
Property Owner Stat : MO
Property Owner Zip Code: 64116
Property Owner Country: United States
EPAID: CAL000325839

Certified Unified Program Agencies: San Diego
Owner: PAR ELECTRICAL CONTRACTORS, INC
Total Gallons: 1410
CERSID: Not reported
Facility ID: Not reported
Business Name: Not reported
Phone: Not reported
Fax: Not reported
Mailing Address: Not reported
Mailing Address City: Not reported
Mailing Address State: Not reported
Mailing Address Zip Code: Not reported
Operator Name: Not reported
Operator Phone: Not reported
Owner Phone: Not reported
Owner Mail Address: Not reported
Owner State: Not reported
Owner Zip Code: Not reported
Owner Country: Not reported
Property Owner Name: Not reported
Property Owner Phone: Not reported
Property Owner Mailing Address: Not reported
Property Owner City: Not reported
Property Owner Stat : Not reported
Property Owner Zip Code: Not reported
Property Owner Country: Not reported
EPAID: Not reported

B7
NNE
< 1/8
0.079 mi.
418 ft.

EUROSPEC PORSCHE AUTO SVCS
2350 MEYERS AVE
ESCONDIDO, CA 92029
Site 1 of 2 in cluster B

EDR Hist Auto **1022213743**
N/A

Relative:
Lower

EDR Hist Auto

Actual:
690 ft.

Year:	Name:	Type:
2010	EUROSPEC PORSCHE AUTO SVCS	General Automotive Repair Shops
2011	EUROSPEC PORSCHE AUTO SVCS	General Automotive Repair Shops
2012	EUROSPEC PORSCHE AUTO SVCS	General Automotive Repair Shops
2013	EUROSPEC PORSCHE AUTO SVCS	General Automotive Repair Shops

Map ID
Direction
Distance
Elevation

MAP FINDINGS

EDR ID Number
EPA ID Number

B8
NNE
< 1/8
0.079 mi.
418 ft.

INSURANCE FLOOD EXPERTS
2350 MEYERS AVE
ESCONDIDO, CA 92029

Site 2 of 2 in cluster B

EDR Hist Cleaner **1018863612**
N/A

Relative:
Lower

EDR Hist Cleaner

Actual:
690 ft.

Year: Name:
2014 INSURANCE FLOOD EXPERTS

Type:
Carpet And Upholstery Cleaning On Customer Premises

C9
NE
< 1/8
0.092 mi.
484 ft.

INGENIUM GROUP LLC
893 AMES AVE
MILPITAS, CA 95035

Site 1 of 3 in cluster C

RCRA NonGen / NLR **1010313924**
PADS **CAR000179747**
FINDS
ECHO

Relative:
Lower

RCRA NonGen / NLR:

Date form received by agency: 10/14/2015

Facility name: INGENIUM GROUP LLC

Facility address: 893 AMES AVE
MILPITAS, CA 95035

EPA ID: CAR000179747

Mailing address: AMES AVE
MILPITAS, CA 95035

Contact: SCOTT RENDLEMAN

Contact address: AMES AVE
MILPITAS, CA 95035

Contact country: US

Contact telephone: (408) 885-9575

Contact email: Not reported

EPA Region: 09

Land type: Private

Classification: Non-Generator

Description: Handler: Non-Generators do not presently generate hazardous waste

Owner/Operator Summary:

Owner/operator name: INGENIUM GROUP LLC

Owner/operator address: Not reported

Not reported

Owner/operator country: Not reported

Owner/operator telephone: Not reported

Legal status: Private

Owner/Operator Type: Operator

Owner/Op start date: 12/01/2006

Owner/Op end date: Not reported

Owner/operator name: INGENIUM GROUP, LLC

Owner/operator address: Not reported

Not reported

Owner/operator country: US

Owner/operator telephone: Not reported

Legal status: Private

Owner/Operator Type: Operator

Owner/Op start date: 06/01/2012

Owner/Op end date: Not reported

Owner/operator name: WEIR FAMILY TRUST

Owner/operator address: 2255 BARHAM DR

Map ID
Direction
Distance
Elevation

MAP FINDINGS

Site

Database(s)

EDR ID Number
EPA ID Number

INGENIUM GROUP LLC (Continued)

1010313924

ESCONDIDO, CA 92029
Owner/operator country: US
Owner/operator telephone: Not reported
Legal status: Private
Owner/Operator Type: Owner
Owner/Op start date: 07/01/1995
Owner/Op end date: Not reported

Owner/operator name: TALLEY, ALBERTA M TRUSTEE
Owner/operator address: WINE VALLEY CL
SAN JOSE, CA 95135

Owner/operator country: US
Owner/operator telephone: (209) 495-3430
Legal status: Private
Owner/Operator Type: Owner
Owner/Op start date: 05/01/1970
Owner/Op end date: Not reported

Handler Activities Summary:

U.S. importer of hazardous waste: No
Mixed waste (haz. and radioactive): No
Recycler of hazardous waste: No
Transporter of hazardous waste: Yes
Treater, storer or disposer of HW: No
Underground injection activity: No
On-site burner exemption: No
Furnace exemption: No
Used oil fuel burner: No
Used oil processor: No
User oil refiner: No
Used oil fuel marketer to burner: No
Used oil Specification marketer: No
Used oil transfer facility: No
Used oil transporter: No

Historical Generators:

Date form received by agency: 12/01/2006
Site name: INGENIUM GROUP LLC
Classification: Not a generator, verified

Violation Status: No violations found

Evaluation Action Summary:

Evaluation date: 05/21/2015
Evaluation: COMPLIANCE EVALUATION INSPECTION ON-SITE
Area of violation: Not reported
Date achieved compliance: Not reported
Evaluation lead agency: State

Evaluation date: 03/26/2008
Evaluation: COMPLIANCE EVALUATION INSPECTION ON-SITE
Area of violation: Not reported
Date achieved compliance: Not reported
Evaluation lead agency: State

PADS:

Map ID
Direction
Distance
Elevation

MAP FINDINGS

Site

Database(s)

EDR ID Number
EPA ID Number

INGENIUM GROUP LLC (Continued)

1010313924

EPAID: CAR000179747
Facility name: INGENIUM GROUP LLC
Facility Address: 2255 BARHAM DR
STE A
ESCONDIDO, CA 92029
Facility country: US
Generator: No
Storer: No
Transporter: Yes
Disposer: No
Research facility: No
Smelter: No
Facility owner name: INGENIUM GROUP LLC
Contact title: DIRECTOR OF COMPLIANCE
Contact name: SCOTT RENDLEMAN
Contact tel: 760-745-8780
Contact extension: Not reported
Mailing address: 2255 BARHAM DR
STE A
ESCONDIDO, CA 92029
Mailing country: US
Cert. title: DIRECTOR OF COMPLIANCE
Cert. name: SCOTT RENDLEMAN
Cert. date: 08/09/2013
Date received: 09/26/2013

FINDS:

Registry ID: 110031403568

Environmental Interest/Information System

RCRAInfo is a national information system that supports the Resource Conservation and Recovery Act (RCRA) program through the tracking of events and activities related to facilities that generate, transport, and treat, store, or dispose of hazardous waste. RCRAInfo allows RCRA program staff to track the notification, permit, compliance, and corrective action activities required under RCRA.

[Click this hyperlink](#) while viewing on your computer to access additional FINDS: detail in the EDR Site Report.

ECHO:

Envid: 1010313924
Registry ID: 110031403568
DFR URL: <http://echo.epa.gov/detailed-facility-report?fid=110031403568>

Map ID
Direction
Distance
Elevation

MAP FINDINGS

EDR ID Number
EPA ID Number

D10
ENE
< 1/8
0.100 mi.
528 ft.

HD SUPPLY WATERWORKS LTD WW1730
665 OPPER ST
ESCONDIDO, CA 92029

RCRA NonGen / NLR
FINDS
ECHO

1004676625
CAR000087577

Site 1 of 8 in cluster D

Relative:
Lower

RCRA NonGen / NLR:

Date form received by agency: 08/30/2007

Facility name: HD SUPPLY WATERWORKS LTD WW1730

Facility address: 665 OPPER ST
ESCONDIDO, CA 92029

EPA ID: CAR000087577

Mailing address: 2455 PACES FERRY RD
D15

ATLANTA, GA 30339

Contact: MARTY J LASKEY

Contact address: 2455 PACES FERRY RD D15
ATLANTA, GA 30339

Contact country: US

Contact telephone: 770-384-5666

Contact email: MARTY.LASKEY@HDSUPPLY.COM

EPA Region: 09

Classification: Non-Generator

Description: Handler: Non-Generators do not presently generate hazardous waste

Owner/Operator Summary:

Owner/operator name: HOME DEPOT USA INC

Owner/operator address: Not reported
Not reported

Owner/operator country: US

Owner/operator telephone: Not reported

Legal status: Private

Owner/Operator Type: Operator

Owner/Op start date: 08/31/2005

Owner/Op end date: Not reported

Owner/operator name: HOME DEPOT USA INC

Owner/operator address: 2455 PACES FERRY RD
ATLANTA, GA 30339

Owner/operator country: US

Owner/operator telephone: Not reported

Legal status: Private

Owner/Operator Type: Owner

Owner/Op start date: 08/31/2005

Owner/Op end date: Not reported

Handler Activities Summary:

U.S. importer of hazardous waste: No

Mixed waste (haz. and radioactive): No

Recycler of hazardous waste: No

Transporter of hazardous waste: No

Treater, storer or disposer of HW: No

Underground injection activity: No

On-site burner exemption: No

Furnace exemption: No

Used oil fuel burner: No

Used oil processor: No

User oil refiner: No

Map ID
Direction
Distance
Elevation

MAP FINDINGS

Site

Database(s)

EDR ID Number
EPA ID Number

HD SUPPLY WATERWORKS LTD WW1730 (Continued)

1004676625

Used oil fuel marketer to burner: No
Used oil Specification marketer: No
Used oil transfer facility: No
Used oil transporter: No

Historical Generators:

Date form received by agency: 01/23/2006

Site name: NATIONAL WATER WORKS HDWW1730

Classification: Small Quantity Generator

. Waste code: D001
. Waste name: IGNITABLE WASTE

. Waste code: D002
. Waste name: CORROSIVE WASTE

. Waste code: D006
. Waste name: CADMIUM

. Waste code: D009
. Waste name: MERCURY

. Waste code: D016
. Waste name: 2,4-D (2,4-DICHLOROPHENOXYACETIC ACID)

. Waste code: D018
. Waste name: BENZENE

. Waste code: D035
. Waste name: METHYL ETHYL KETONE

. Waste code: F003
. Waste name: THE FOLLOWING SPENT NONHALOGENATED SOLVENTS: XYLENE, ACETONE, ETHYL ACETATE, ETHYL BENZENE, ETHYL ETHER, METHYL ISOBUTYL KETONE, N-BUTYL ALCOHOL, CYCLOHEXANONE, AND METHANOL; ALL SPENT SOLVENT MIXTURES/BLENDS CONTAINING, BEFORE USE, ONLY THE ABOVE SPENT NONHALOGENATED SOLVENTS; AND ALL SPENT SOLVENT MIXTURES/BLENDS CONTAINING, BEFORE USE, ONE OR MORE OF THE ABOVE NONHALOGENATED SOLVENTS, AND A TOTAL OF TEN PERCENT OR MORE (BY VOLUME) OF ONE OR MORE OF THOSE SOLVENTS LISTED IN F001, F002, F004, AND F005; AND STILL BOTTOMS FROM THE RECOVERY OF THESE SPENT SOLVENTS AND SPENT SOLVENT MIXTURES.

. Waste code: F005
. Waste name: THE FOLLOWING SPENT NONHALOGENATED SOLVENTS: TOLUENE, METHYL ETHYL KETONE, CARBON DISULFIDE, ISOBUTANOL, PYRIDINE, BENZENE, 2-ETHOXYETHANOL, AND 2-NITROPROPANE; ALL SPENT SOLVENT MIXTURES/BLENDS CONTAINING, BEFORE USE, A TOTAL OF TEN PERCENT OR MORE (BY VOLUME) OF ONE OR MORE OF THE ABOVE NONHALOGENATED SOLVENTS OR THOSE SOLVENTS LISTED IN F001, F002, OR F004; AND STILL BOTTOMS FROM THE RECOVERY OF THESE SPENT SOLVENTS AND SPENT SOLVENT MIXTURES.

Date form received by agency: 11/28/2000

Site name: AMERICAN SALVAGE INC

Classification: Large Quantity Generator

. Waste code: D000

Map ID
Direction
Distance
Elevation

MAP FINDINGS

Site

Database(s)

EDR ID Number
EPA ID Number

HD SUPPLY WATERWORKS LTD WW1730 (Continued)

1004676625

. Waste name: Not Defined

. Waste code: D007

. Waste name: CHROMIUM

. Waste code: D008

. Waste name: LEAD

Violation Status: No violations found

FINDS:

Registry ID: 110012233145

Environmental Interest/Information System

RCRAInfo is a national information system that supports the Resource Conservation and Recovery Act (RCRA) program through the tracking of events and activities related to facilities that generate, transport, and treat, store, or dispose of hazardous waste. RCRAInfo allows RCRA program staff to track the notification, permit, compliance, and corrective action activities required under RCRA.

[Click this hyperlink](#) while viewing on your computer to access additional FINDS: detail in the EDR Site Report.

ECHO:

Envid: 1004676625

Registry ID: 110012233145

DFR URL: <http://echo.epa.gov/detailed-facility-report?fid=110012233145>

**D11
ENE
< 1/8
0.100 mi.
528 ft.**

**US FILTER DISTRIBUTION
665 OPPER ST
ESCONDIDO, CA 92029**

**SAN DIEGO CO. SAM
San Diego Co. HMMD**

**S103668589
N/A**

Site 2 of 8 in cluster D

**Relative:
Lower**

SAN DIEGO CO. SAM:

Case Number: H33537-001
Agency: CA Regional Water Quality Control Board

**Actual:
702 ft.**

Funding: Non Billable
Facility Type: Soils Only
Facility Status: Leak Being Confirmed
Date: 8/24/1993
Date Began: 8/24/1993

HMMD SAN DIEGO:

Permit Number: 133537
Business Type: 6HK18
EPA Id Number: Not reported
APN: 228-420-29-00
Last HMMD Inspection: 03/25/2002
Facility Telephone: 760-781-5335
Permit Status: CHNG
Permit Expiration: 02/28/2003
Date Last Updated: 11/02/2012
Facility Owner: US FILTER

Map ID
Direction
Distance
Elevation

MAP FINDINGS

Site

Database(s)

EDR ID Number
EPA ID Number

US FILTER DISTRIBUTION (Continued)

S103668589

Facility Address: 665 OPPER ST
Facility City: ESCONDIDO
Facility State: CA
Facility Zip: 92029-
UST Owner: Not reported
Handle Regulated Hazmat: Y
Own Or Operate UST: Not reported
Subject To APSA: Not reported
Generate Haz Waste: Not reported
Treat Haz Waste: Not reported
Generate Medical Waste: Not reported

Permit Number: 208734
Business Type: 6HK18
EPA Id Number: Not reported
APN: 228-420-29-00
Last HMMD Inspection: 11/01/2007
Facility Telephone: 760-781-5335
Permit Status: INAC
Permit Expiration: 02/29/2008
Date Last Updated: 11/02/2012
Facility Owner: HD SUPPLY WATERWORKS, LLC
Facility Address: 3100 CUMBERLAND BL #1700
Facility City: ATLANTA
Facility State: GA
Facility Zip: 30339
UST Owner: Not reported
Handle Regulated Hazmat: Y
Own Or Operate UST: Not reported
Subject To APSA: Not reported
Generate Haz Waste: Not reported
Treat Haz Waste: Not reported
Generate Medical Waste: Not reported

D12
NE
< 1/8
0.104 mi.
551 ft.

A & D PLATING, INC.
2265-A MICRO PLACE
ESCONDIDO, CA 92029

Site 3 of 8 in cluster D

ENVIROSTOR S110493552
N/A

Relative:
Lower

ENVIROSTOR:

Actual:
701 ft.

Facility ID: 71002818
Status: Inactive - Needs Evaluation
Status Date: Not reported
Site Code: Not reported
Site Type: Tiered Permit
Site Type Detailed: Tiered Permit
Acres: Not reported
NPL: NO
Regulatory Agencies: NONE SPECIFIED
Lead Agency: NONE SPECIFIED
Program Manager: Not reported
Supervisor: Not reported
Division Branch: Cleanup Cypress
Assembly: 75
Senate: 38
Special Program: Not reported
Restricted Use: NO

Map ID
Direction
Distance
Elevation

MAP FINDINGS

Site

Database(s)

EDR ID Number
EPA ID Number

A & D PLATING, INC. (Continued)

S110493552

Site Mgmt Req: NONE SPECIFIED
Funding: Not reported
Latitude: 33.13050
Longitude: -117.1268
APN: NONE SPECIFIED
Past Use: NONE SPECIFIED
Potential COC: NONE SPECIFIED
Confirmed COC: NONE SPECIFIED
Potential Description: NONE SPECIFIED
Alias Name: CAD981400260
Alias Type: EPA Identification Number
Alias Name: 71002818
Alias Type: Envirostor ID Number

Completed Info:

Completed Area Name: PROJECT WIDE
Completed Sub Area Name: Not reported
Completed Document Type: Phase 1 Non-Submittal
Completed Date: 02/14/2001
Comments: Not reported

Future Area Name: Not reported
Future Sub Area Name: Not reported
Future Document Type: Not reported
Future Due Date: Not reported
Schedule Area Name: Not reported
Schedule Sub Area Name: Not reported
Schedule Document Type: Not reported
Schedule Due Date: Not reported
Schedule Revised Date: Not reported

**D13
NE
< 1/8
0.104 mi.
551 ft.**

**A&D PLATING INC
2265 MICRO PLACE
ESCONDIDO, CA 92029

Site 4 of 8 in cluster D**

**RCRA-LQG 1000309017
CAD981400260**

**Relative:
Lower**

RCRA-LQG:

**Actual:
701 ft.**

Date form received by agency: 05/19/2008
Facility name: A&D PLATING INC
Facility address: 2265 MICRO PLACE
ESCONDIDO, CA 92029
EPA ID: CAD981400260
Mailing address: 2265-A MICRO PLACE
ESCONDIDO, CA 92029
Contact: TONY MEDINA
Contact address: Not reported
Not reported
Contact country: US
Contact telephone: (760) 480-4580
Contact email: Not reported
EPA Region: 09
Land type: Private
Classification: Large Quantity Generator
Description: Handler: generates 1,000 kg or more of hazardous waste during any calendar month; or generates more than 1 kg of acutely hazardous waste during any calendar month; or generates more than 100 kg of any residue or contaminated soil, waste or other debris resulting from the

Map ID
Direction
Distance
Elevation

MAP FINDINGS

Site

Database(s)

EDR ID Number
EPA ID Number

A&D PLATING INC (Continued)

1000309017

cleanup of a spill, into or on any land or water, of acutely hazardous waste during any calendar month; or generates 1 kg or less of acutely hazardous waste during any calendar month, and accumulates more than 1 kg of acutely hazardous waste at any time; or generates 100 kg or less of any residue or contaminated soil, waste or other debris resulting from the cleanup of a spill, into or on any land or water, of acutely hazardous waste during any calendar month, and accumulates more than 100 kg of that material at any time

Owner/Operator Summary:

Owner/operator name: CHERRINGTON JACK
Owner/operator address: NOT REQUIRED
NOT REQUIRED, ME 99999
Owner/operator country: Not reported
Owner/operator telephone: (415) 555-1212
Legal status: Private
Owner/Operator Type: Owner
Owner/Op start date: Not reported
Owner/Op end date: Not reported

Owner/operator name: ANTONIA MEDINA
Owner/operator address: 2265 MICRO PLACE
ESCONDIDO, CA 92029
Owner/operator country: US
Owner/operator telephone: Not reported
Legal status: Private
Owner/Operator Type: Owner
Owner/Op start date: 10/05/1989
Owner/Op end date: Not reported

Owner/operator name: ANTONIA MEDINA
Owner/operator address: Not reported
Not reported
Owner/operator country: US
Owner/operator telephone: Not reported
Legal status: Private
Owner/Operator Type: Operator
Owner/Op start date: 10/15/1994
Owner/Op end date: Not reported

Owner/operator name: NOT REQUIRED
Owner/operator address: NOT REQUIRED
NOT REQUIRED, ME 99999
Owner/operator country: Not reported
Owner/operator telephone: (415) 555-1212
Legal status: Private
Owner/Operator Type: Operator
Owner/Op start date: Not reported
Owner/Op end date: Not reported

Handler Activities Summary:

U.S. importer of hazardous waste: No
Mixed waste (haz. and radioactive): No
Recycler of hazardous waste: No
Transporter of hazardous waste: No
Treater, storer or disposer of HW: No

Map ID
Direction
Distance
Elevation

MAP FINDINGS

Site

Database(s)

EDR ID Number
EPA ID Number

A&D PLATING INC (Continued)

1000309017

Underground injection activity: No
On-site burner exemption: No
Furnace exemption: No
Used oil fuel burner: No
Used oil processor: No
Used oil refiner: No
Used oil fuel marketer to burner: No
Used oil Specification marketer: No
Used oil transfer facility: No
Used oil transporter: No

. Waste code: D006
. Waste name: CADMIUM

. Waste code: D008
. Waste name: LEAD

. Waste code: F006
. Waste name: WASTEWATER TREATMENT SLUDGES FROM ELECTROPLATING OPERATIONS, EXCEPT FROM THE FOLLOWING PROCESSES: (1) SULFURIC ACID ANODIZING OF ALUMINUM; (2) TIN PLATING ON CARBON STEEL; (3) ZINC PLATING (SEGREGATED BASIS) ON CARBON STEEL; (4) ALUMINUM OR ZINC-ALUMINUM PLATING ON CARBON STEEL; (5) CLEANING/STRIPPING ASSOCIATED WITH TIN, ZINC, AND ALUMINUM PLATING ON CARBON STEEL; AND (6) CHEMICAL ETCHING AND MILLING OF ALUMINUM.

Historical Generators:

Date form received by agency: 09/01/1996
Site name: A AND D PLATING
Classification: Small Quantity Generator

Date form received by agency: 04/25/1986
Site name: A AND D PLATING
Classification: Large Quantity Generator

Facility Has Received Notices of Violations:

Regulation violated: Not reported
Area of violation: Generators - General
Date violation determined: 03/09/2006
Date achieved compliance: Not reported
Violation lead agency: State
Enforcement action: WRITTEN INFORMAL
Enforcement action date: 03/09/2006
Enf. disposition status: Not reported
Enf. disp. status date: Not reported
Enforcement lead agency: State
Proposed penalty amount: Not reported
Final penalty amount: Not reported
Paid penalty amount: Not reported

Regulation violated: Not reported
Area of violation: Generators - General
Date violation determined: 03/23/2004
Date achieved compliance: 06/23/2004
Violation lead agency: State
Enforcement action: Not reported

Map ID
Direction
Distance
Elevation

MAP FINDINGS

Site

Database(s)

EDR ID Number
EPA ID Number

A&D PLATING INC (Continued)

1000309017

Enforcement action date: Not reported
Enf. disposition status: Not reported
Enf. disp. status date: Not reported
Enforcement lead agency: Not reported
Proposed penalty amount: Not reported
Final penalty amount: Not reported
Paid penalty amount: Not reported

Evaluation Action Summary:

Evaluation date: 03/09/2006
Evaluation: COMPLIANCE EVALUATION INSPECTION ON-SITE
Area of violation: Generators - General
Date achieved compliance: Not reported
Evaluation lead agency: Local

Evaluation date: 03/23/2004
Evaluation: COMPLIANCE EVALUATION INSPECTION ON-SITE
Area of violation: Generators - General
Date achieved compliance: 06/23/2004
Evaluation lead agency: State Contractor/Grantee

**C14
NE
< 1/8
0.110 mi.
579 ft.**

**JOHN'S AUTOMOTIVE
2235 BARHAM DR
ESCONDIDO, CA 92029**

**San Diego Co. HMMD
SWEEPS UST**

**S104747529
N/A**

Site 2 of 3 in cluster C

**Relative:
Lower**

HMMD SAN DIEGO:

Permit Number: 112854
Business Type: 6HK26
EPA Id Number: CAL000006390
APN: 228-470-05-00
Last HMMD Inspection: 08/21/2012
Facility Telephone: 760-746-1971
Permit Status: OPEN
Permit Expiration: 03/31/2013
Date Last Updated: 11/02/2012
Facility Owner: RICK BAKERINK
Facility Address: 2235 BARHAM DR
Facility City: ESCONDIDO
Facility State: CA
Facility Zip: 92029-1025
UST Owner: Not reported
Handle Regulated Hazmat: Not reported
Own Or Operate UST: Not reported
Subject To APSA: Not reported
Generate Haz Waste: Y
Treat Haz Waste: Not reported
Generate Medical Waste: Not reported

IAP:

Permit Number: 112854
Update Date: 11/02/2012
Case Number: 74-86-2
Name: ACETYLENE GAS
Other Information: Not reported
Material Waste: Material
Hazardous Categories 1: PRESSURE RELEASE
Hazardous Categories 2: Not reported

Map ID
Direction
Distance
Elevation

MAP FINDINGS

Site

Database(s)

EDR ID Number
EPA ID Number

JOHN'S AUTOMOTIVE (Continued)

S104747529

Permit Number: 112854
Update Date: 11/02/2012
Case Number: 68334-30-5
Name: DIESEL OIL
Other Information: Not reported
Material Waste: Material
Hazardous Categories 1: CHRONIC
Hazardous Categories 2: Not reported

Permit Number: 112854
Update Date: 11/02/2012
Case Number: 7782-44-7
Name: OXYGEN GAS
Other Information: Not reported
Material Waste: Material
Hazardous Categories 1: PRESSURE RELEASE
Hazardous Categories 2: Not reported

Permit Number: 112854
Update Date: 11/02/2012
Case Number: Not reported
Name: WASTE 135 UNSPECIFIED AQUEOUS SOL'N
Other Information: PARTS WASHER
Material Waste: Waste
Hazardous Categories 1: Not reported
Hazardous Categories 2: Not reported

Permit Number: 112854
Update Date: 11/02/2012
Case Number: Not reported
Name: WASTE 221 WASTE OIL & MIXED OIL
Other Information: USED OIL
Material Waste: Waste
Hazardous Categories 1: Not reported
Hazardous Categories 2: Not reported

Permit Number: 112854
Update Date: 11/02/2012
Case Number: Not reported
Name: WASTE 342 ORGANIC LIQUIDS W/METALS
Other Information: RECYCLED ANTIFREEZE
Material Waste: Waste
Hazardous Categories 1: Not reported
Hazardous Categories 2: Not reported

Permit Number: 112854
Update Date: 11/02/2012
Case Number: Not reported
Name: WASTE 888 USED OIL FILTERS
Other Information: DRAINED USED OIL FILTERS/ VORTEX
Material Waste: Waste
Hazardous Categories 1: Not reported
Hazardous Categories 2: Not reported

VAP:

Permit Number: 112854
Update Date: 11/02/2012

Map ID
Direction
Distance
Elevation

MAP FINDINGS

Site

Database(s)

EDR ID Number
EPA ID Number

JOHN'S AUTOMOTIVE (Continued)

S104747529

Inspection Date: 08/31/2004
Violation Code: 6HV0202
Violation: WASTE CONTAINER W/O LABELS
Violation Citation: Hazardous waste containers &/or tanks are missing labels, accumulation date and/or are improperly labeled. CCR 66262.34(a)(2); 66262.34(a)(3) & 66262.34(f)
Activity: ACTIVE

Permit Number: 112854
Update Date: 11/02/2012
Inspection Date: 12/10/2007
Violation Code: 6HV0218
Violation: FILTERS:FUEL/OIL NOT LABELED OR CLOSED
Violation Citation: Failed to label &/or close drained used oil filters &/or used fuel filters. 25250.22 and 66266.130(c)(3)
Activity: ACTIVE

Permit Number: 112854
Update Date: 11/02/2012
Inspection Date: 12/10/2007
Violation Code: 6HV0226
Violation: HW NOT ACCUMULATED IN TANK/CONTAINER
Violation Citation: Did not accumulate waste in container or tank. 66262.34 (d)(2)
Activity: ACTIVE

Permit Number: 112854
Update Date: 11/02/2012
Inspection Date: 12/10/2007
Violation Code: 6HV0227
Violation: HAZWASTE TANK/CONTAINER W/O LABEL/DATE
Violation Citation: Failed to properly label/date hazardous waste container &/or tank. 66262.34(f)
Activity: ACTIVE

Permit Number: 112854
Update Date: 11/02/2012
Inspection Date: 12/10/2007
Violation Code: 6HV0228
Violation: CONTAINER NOT KEPT CLOSED
Violation Citation: Failed to keep container closed. CFR 265.173
Activity: ACTIVE

Permit Number: 112854
Update Date: 11/02/2012
Inspection Date: 02/26/2003
Violation Code: 6HV0202
Violation: WASTE CONTAINER W/O LABELS
Violation Citation: Hazardous waste containers &/or tanks are missing labels, accumulation date and/or are improperly labeled. CCR 66262.34(a)(2); 66262.34(a)(3) & 66262.34(f)
Activity: ACTIVE

Permit Number: 112854
Update Date: 11/02/2012
Inspection Date: 02/26/2003
Violation Code: 6HV0401
Violation: TRAINING RECORDS UNAVAILABLE

Map ID
Direction
Distance
Elevation

MAP FINDINGS

Site

Database(s)

EDR ID Number
EPA ID Number

JOHN'S AUTOMOTIVE (Continued)

S104747529

Violation Citation: Personnel training records are not maintained to document compliance with requirements for current and former employees. CCR 66265.16(d)&(e)
Activity: ACTIVE

UST:

UST Name: UNDERGROUND TANK 112854 T001
Last Update: 2012-11-02 14:17:38
Permit Number: 112854
Tank Type: SINGLE WALL
Additional Id: 1 WASTE OIL
Capacity Gallons: 150
UST Contents: Not reported
Other Content Info: WASTE OIL
Reg Status: REMOVED
Remove Close Date: 1998-10-12 00:00:00
Year Installed: 1979-01-01 00:00:00
Pipe Type: Not reported
Delivery System: Not reported
Monitor Code: 07
UST Monitor Method: SW TANK SW PRESSURE PIPE W/RESTRICTIVE LLD W/DAILY RECONCILIATION OR WEEKLY GAUGING: TANK AND PIPE TEST ANNUALLY

Permit Number: 112854
Business Type: 6HK26
EPA Id Number: CAL000006390
APN: 228-470-05-00
Last HMMI Inspection: 08/21/2012
Facility Telephone: 760-746-1971
Permit Status: OPEN
Permit Expiration: 03/31/2013
Date Last Updated: 11/02/2012
Facility Owner: RICK BAKERINK
Facility Address: 2235 BARHAM DR
Facility City: ESCONDIDO
Facility State: CA
Facility Zip: 92029-1025
UST Owner: Not reported
Handle Regulated Hazmat: Not reported
Own Or Operate UST: Not reported
Subject To APSA: Not reported
Generate Haz Waste: Y
Treat Haz Waste: Not reported
Generate Medical Waste: Not reported

IAP:

Permit Number: 112854
Update Date: 11/02/2012
Case Number: 74-86-2
Name: ACETYLENE GAS
Other Information: Not reported
Material Waste: Material
Hazardous Categories 1: PRESSURE RELEASE
Hazardous Categories 2: Not reported

Permit Number: 112854

Map ID
Direction
Distance
Elevation

MAP FINDINGS

Site

Database(s)

EDR ID Number
EPA ID Number

JOHN'S AUTOMOTIVE (Continued)

S104747529

Update Date: 11/02/2012
Case Number: 68334-30-5
Name: DIESEL OIL
Other Information: Not reported
Material Waste: Material
Hazardous Categories 1: CHRONIC
Hazardous Categories 2: Not reported

Permit Number: 112854
Update Date: 11/02/2012
Case Number: 7782-44-7
Name: OXYGEN GAS
Other Information: Not reported
Material Waste: Material
Hazardous Categories 1: PRESSURE RELEASE
Hazardous Categories 2: Not reported

Permit Number: 112854
Update Date: 11/02/2012
Case Number: Not reported
Name: WASTE 135 UNSPECIFIED AQUEOUS SOL'N
Other Information: PARTS WASHER
Material Waste: Waste
Hazardous Categories 1: Not reported
Hazardous Categories 2: Not reported

Permit Number: 112854
Update Date: 11/02/2012
Case Number: Not reported
Name: WASTE 221 WASTE OIL & MIXED OIL
Other Information: USED OIL
Material Waste: Waste
Hazardous Categories 1: Not reported
Hazardous Categories 2: Not reported

Permit Number: 112854
Update Date: 11/02/2012
Case Number: Not reported
Name: WASTE 342 ORGANIC LIQUIDS W/METALS
Other Information: RECYCLED ANTIFREEZE
Material Waste: Waste
Hazardous Categories 1: Not reported
Hazardous Categories 2: Not reported

Permit Number: 112854
Update Date: 11/02/2012
Case Number: Not reported
Name: WASTE 888 USED OIL FILTERS
Other Information: DRAINED USED OIL FILTERS/ VORTEX
Material Waste: Waste
Hazardous Categories 1: Not reported
Hazardous Categories 2: Not reported

VAP:

Permit Number: 112854
Update Date: 11/02/2012
Inspection Date: 08/31/2004

Map ID
Direction
Distance
Elevation

MAP FINDINGS

Site

Database(s)

EDR ID Number
EPA ID Number

JOHN'S AUTOMOTIVE (Continued)

S104747529

Violation Code: 6HV0202
Violation: WASTE CONTAINER W/O LABELS
Violation Citation: Hazardous waste containers &/or tanks are missing labels, accumulation date and/or are improperly labeled. CCR 66262.34(a)(2); 66262.34(a)(3) & 66262.34(f)
Activity: ACTIVE

Permit Number: 112854
Update Date: 11/02/2012
Inspection Date: 12/10/2007
Violation Code: 6HV0218
Violation: FILTERS:FUEL/OIL NOT LABELED OR CLOSED
Violation Citation: Failed to label &/or close drained used oil filters &/or used fuel filters. 25250.22 and 66266.130(c)(3)
Activity: ACTIVE

Permit Number: 112854
Update Date: 11/02/2012
Inspection Date: 12/10/2007
Violation Code: 6HV0226
Violation: HW NOT ACCUMULATED IN TANK/CONTAINER
Violation Citation: Did not accumulate waste in container or tank. 66262.34 (d)(2)
Activity: ACTIVE

Permit Number: 112854
Update Date: 11/02/2012
Inspection Date: 12/10/2007
Violation Code: 6HV0227
Violation: HAZWASTE TANK/CONTAINER W/O LABEL/DATE
Violation Citation: Failed to properly label/date hazardous waste container &/or tank. 66262.34(f)
Activity: ACTIVE

Permit Number: 112854
Update Date: 11/02/2012
Inspection Date: 12/10/2007
Violation Code: 6HV0228
Violation: CONTAINER NOT KEPT CLOSED
Violation Citation: Failed to keep container closed. CFR 265.173
Activity: ACTIVE

Permit Number: 112854
Update Date: 11/02/2012
Inspection Date: 02/26/2003
Violation Code: 6HV0202
Violation: WASTE CONTAINER W/O LABELS
Violation Citation: Hazardous waste containers &/or tanks are missing labels, accumulation date and/or are improperly labeled. CCR 66262.34(a)(2); 66262.34(a)(3) & 66262.34(f)
Activity: ACTIVE

Permit Number: 112854
Update Date: 11/02/2012
Inspection Date: 02/26/2003
Violation Code: 6HV0401
Violation: TRAINING RECORDS UNAVAILABLE
Violation Citation: Personnel training records are not maintained to document compliance

Map ID
Direction
Distance
Elevation

MAP FINDINGS

Site

Database(s)

EDR ID Number
EPA ID Number

JOHN'S AUTOMOTIVE (Continued)

S104747529

Activity: with requirements for current and former employees. CCR
66265.16(d)&(e)
ACTIVE

UST:

UST Name: UNDERGROUND TANK 112854 T001
Last Update: 2012-11-02 14:17:38
Permit Number: 112854
Tank Type: SINGLE WALL
Additional Id: 1 WASTE OIL
Capacity Gallons: 150
UST Contents: Not reported
Other Content Info: WASTE OIL
Reg Status: REMOVED
Remove Close Date: 1998-10-12 00:00:00
Year Installed: 1979-01-01 00:00:00
Pipe Type: Not reported
Delivery System: Not reported
Monitor Code: 07
UST Monitor Method: SW TANK SW PRESSURE PIPE W/RESTRICTIVE LLD W/DAILY RECONCILIATION OR WEEKLY GAUGING: TANK AND PIPE TEST ANNUALLY

Permit Number: 112854
Business Type: 6HK26
EPA Id Number: CAL000006390
APN: 228-470-05-00
Last HMMD Inspection: 08/21/2012
Facility Telephone: 760-746-1971
Permit Status: OPEN
Permit Expiration: 03/31/2013
Date Last Updated: 11/02/2012
Facility Owner: RICK BAKERINK
Facility Address: 2235 BARHAM DR
Facility City: ESCONDIDO
Facility State: CA
Facility Zip: 92029-1025
UST Owner: Not reported
Handle Regulated Hazmat: Not reported
Own Or Operate UST: Not reported
Subject To APSA: Not reported
Generate Haz Waste: Y
Treat Haz Waste: Not reported
Generate Medical Waste: Not reported

IAP:

Permit Number: 112854
Update Date: 11/02/2012
Case Number: 74-86-2
Name: ACETYLENE GAS
Other Information: Not reported
Material Waste: Material
Hazardous Categories 1: PRESSURE RELEASE
Hazardous Categories 2: Not reported

Permit Number: 112854
Update Date: 11/02/2012

Map ID
Direction
Distance
Elevation

MAP FINDINGS

Site

Database(s)

EDR ID Number
EPA ID Number

JOHN'S AUTOMOTIVE (Continued)

S104747529

Case Number: 68334-30-5
Name: DIESEL OIL
Other Information: Not reported
Material Waste: Material
Hazardous Categories 1: CHRONIC
Hazardous Categories 2: Not reported

Permit Number: 112854
Update Date: 11/02/2012
Case Number: 7782-44-7
Name: OXYGEN GAS
Other Information: Not reported
Material Waste: Material
Hazardous Categories 1: PRESSURE RELEASE
Hazardous Categories 2: Not reported

Permit Number: 112854
Update Date: 11/02/2012
Case Number: Not reported
Name: WASTE 135 UNSPECIFIED AQUEOUS SOL'N
Other Information: PARTS WASHER
Material Waste: Waste
Hazardous Categories 1: Not reported
Hazardous Categories 2: Not reported

Permit Number: 112854
Update Date: 11/02/2012
Case Number: Not reported
Name: WASTE 221 WASTE OIL & MIXED OIL
Other Information: USED OIL
Material Waste: Waste
Hazardous Categories 1: Not reported
Hazardous Categories 2: Not reported

Permit Number: 112854
Update Date: 11/02/2012
Case Number: Not reported
Name: WASTE 342 ORGANIC LIQUIDS W/METALS
Other Information: RECYCLED ANTIFREEZE
Material Waste: Waste
Hazardous Categories 1: Not reported
Hazardous Categories 2: Not reported

Permit Number: 112854
Update Date: 11/02/2012
Case Number: Not reported
Name: WASTE 888 USED OIL FILTERS
Other Information: DRAINED USED OIL FILTERS/ VORTEX
Material Waste: Waste
Hazardous Categories 1: Not reported
Hazardous Categories 2: Not reported

VAP:
Permit Number: 112854
Update Date: 11/02/2012
Inspection Date: 08/31/2004
Violation Code: 6HV0202

Map ID
Direction
Distance
Elevation

MAP FINDINGS

Site

Database(s)

EDR ID Number
EPA ID Number

JOHN'S AUTOMOTIVE (Continued)

S104747529

Violation: WASTE CONTAINER W/O LABELS
Violation Citation: Hazardous waste containers &/or tanks are missing labels, accumulation date and/or are improperly labeled. CCR 66262.34(a)(2); 66262.34(a)(3) & 66262.34(f)
Activity: ACTIVE

Permit Number: 112854
Update Date: 11/02/2012
Inspection Date: 12/10/2007
Violation Code: 6HV0218
Violation: FILTERS:FUEL/OIL NOT LABELED OR CLOSED
Violation Citation: Failed to label &/or close drained used oil filters &/or used fuel filters. 25250.22 and 66266.130(c)(3)
Activity: ACTIVE

Permit Number: 112854
Update Date: 11/02/2012
Inspection Date: 12/10/2007
Violation Code: 6HV0226
Violation: HW NOT ACCUMULATED IN TANK/CONTAINER
Violation Citation: Did not accumulate waste in container or tank. 66262.34 (d)(2)
Activity: ACTIVE

Permit Number: 112854
Update Date: 11/02/2012
Inspection Date: 12/10/2007
Violation Code: 6HV0227
Violation: HAZWASTE TANK/CONTAINER W/O LABEL/DATE
Violation Citation: Failed to properly label/date hazardous waste container &/or tank. 66262.34(f)
Activity: ACTIVE

Permit Number: 112854
Update Date: 11/02/2012
Inspection Date: 12/10/2007
Violation Code: 6HV0228
Violation: CONTAINER NOT KEPT CLOSED
Violation Citation: Failed to keep container closed. CFR 265.173
Activity: ACTIVE

Permit Number: 112854
Update Date: 11/02/2012
Inspection Date: 02/26/2003
Violation Code: 6HV0202
Violation: WASTE CONTAINER W/O LABELS
Violation Citation: Hazardous waste containers &/or tanks are missing labels, accumulation date and/or are improperly labeled. CCR 66262.34(a)(2); 66262.34(a)(3) & 66262.34(f)
Activity: ACTIVE

Permit Number: 112854
Update Date: 11/02/2012
Inspection Date: 02/26/2003
Violation Code: 6HV0401
Violation: TRAINING RECORDS UNAVAILABLE
Violation Citation: Personnel training records are not maintained to document compliance with requirements for current and former employees. CCR

Map ID
Direction
Distance
Elevation

MAP FINDINGS

Site

Database(s)

EDR ID Number
EPA ID Number

JOHN'S AUTOMOTIVE (Continued)

S104747529

Activity: 66265.16(d)&(e)
ACTIVE

UST:

UST Name: UNDERGROUND TANK 112854 T001
Last Update: 2012-11-02 14:17:38
Permit Number: 112854
Tank Type: SINGLE WALL
Additional Id: 1 WASTE OIL
Capacity Gallons: 150
UST Contents: Not reported
Other Content Info: WASTE OIL
Reg Status: REMOVED
Remove Close Date: 1998-10-12 00:00:00
Year Installed: 1979-01-01 00:00:00
Pipe Type: Not reported
Delivery System: Not reported
Monitor Code: 07
UST Monitor Method: SW TANK SW PRESSURE PIPE W/RESTRICTIVE LLD W/DAILY RECONCILIATION OR WEEKLY GAUGING: TANK AND PIPE TEST ANNUALLY

Permit Number: 112854
Business Type: Not reported
EPA Id Number: CAL000006390
APN: Not reported
Last HMMD Inspection: Not reported
Facility Telephone: 760-746-1971
Permit Status: Permit Renewed
Permit Expiration: Not reported
Date Last Updated: 06/25/2016
Facility Owner: Not reported
Facility Address: 2235 BARHAM DRIVE, ESCONDIDO, CA 92029
Facility City: Not reported
Facility State: Not reported
Facility Zip: Not reported
UST Owner: N
Handle Regulated Hazmat: Not reported
Own Or Operate UST: Not reported
Subject To APSA: Not reported
Generate Haz Waste: Y
Treat Haz Waste: N
Generate Medical Waste: Not reported

UST DTL:

Record ID: DEH2002-HUPFP-112854
Permit Status: Permit Renewed
Active Permit: Y
Facility Id Number: 37-000-112854
Facility Type (Ust Facility): Not reported
Tank Owner Name: L-CARE CORPORATION
Tankid: 22074
Tank Status: Removed
Date Ust Permanently Closed: 10/12/1998
Tank Use: 04
Piping System Type: Not reported
Last Updated: 2016-06-25T02:30:36.000

Map ID
Direction
Distance
Elevation

MAP FINDINGS

Site

Database(s)

EDR ID Number
EPA ID Number

JOHN'S AUTOMOTIVE (Continued)

S104747529

Tank Capacity in Gallons: 150
Tank Contents: Not reported
Type Of Tank: 01

Waste:

Record ID: DEH2002-HUPFP-112854
Permit Status: Permit Renewed
Active Permit: Y
Child Record Id: DEH2016-HWAST-0080971
Trade Secret: N
Hazardous Material Type: Not reported
Last Updated: 2016-06-25T02:30:36.000
Chemical Name: USED OIL
Common Name: USED OIL
Case Number: Not reported

Record ID: DEH2002-HUPFP-112854
Permit Status: Permit Renewed
Active Permit: Y
Child Record Id: DEH2016-HWAST-0080972
Trade Secret: N
Hazardous Material Type: Not reported
Last Updated: 2016-06-25T02:30:36.000
Chemical Name: PETROLEUM PARTS WASHING SOLVENT
Common Name: PETROLEUM PARTS WASHER
Case Number: Not reported

Record ID: DEH2002-HUPFP-112854
Permit Status: Permit Renewed
Active Permit: Y
Child Record Id: DEH2016-HWAST-0080973
Trade Secret: N
Hazardous Material Type: Not reported
Last Updated: 2016-06-25T02:30:36.000
Chemical Name: ETHYLENE GLYCOL
Common Name: ANTIFREEZE
Case Number: Not reported

IAP:

Permit Number: 112854
Update Date: 11/02/2012
Case Number: 74-86-2
Name: ACETYLENE GAS
Other Information: Not reported
Material Waste: Material
Hazardous Categories 1: PRESSURE RELEASE
Hazardous Categories 2: Not reported

Permit Number: 112854
Update Date: 11/02/2012
Case Number: 68334-30-5
Name: DIESEL OIL
Other Information: Not reported
Material Waste: Material
Hazardous Categories 1: CHRONIC
Hazardous Categories 2: Not reported

Map ID
Direction
Distance
Elevation

MAP FINDINGS

Site

Database(s)

EDR ID Number
EPA ID Number

JOHN'S AUTOMOTIVE (Continued)

S104747529

Permit Number: 112854
Update Date: 11/02/2012
Case Number: 7782-44-7
Name: OXYGEN GAS
Other Information: Not reported
Material Waste: Material
Hazardous Categories 1: PRESSURE RELEASE
Hazardous Categories 2: Not reported

Permit Number: 112854
Update Date: 11/02/2012
Case Number: Not reported
Name: WASTE 135 UNSPECIFIED AQUEOUS SOL'N
Other Information: PARTS WASHER
Material Waste: Waste
Hazardous Categories 1: Not reported
Hazardous Categories 2: Not reported

Permit Number: 112854
Update Date: 11/02/2012
Case Number: Not reported
Name: WASTE 221 WASTE OIL & MIXED OIL
Other Information: USED OIL
Material Waste: Waste
Hazardous Categories 1: Not reported
Hazardous Categories 2: Not reported

Permit Number: 112854
Update Date: 11/02/2012
Case Number: Not reported
Name: WASTE 342 ORGANIC LIQUIDS W/METALS
Other Information: RECYCLED ANTIFREEZE
Material Waste: Waste
Hazardous Categories 1: Not reported
Hazardous Categories 2: Not reported

Permit Number: 112854
Update Date: 11/02/2012
Case Number: Not reported
Name: WASTE 888 USED OIL FILTERS
Other Information: DRAINED USED OIL FILTERS/ VORTEX
Material Waste: Waste
Hazardous Categories 1: Not reported
Hazardous Categories 2: Not reported

VAP:

Permit Number: 112854
Update Date: 11/02/2012
Inspection Date: 08/31/2004
Violation Code: 6HV0202
Violation: WASTE CONTAINER W/O LABELS
Violation Citation: Hazardous waste containers &/or tanks are missing labels, accumulation date and/or are improperly labeled. CCR 66262.34(a)(2); 66262.34(a)(3) & 66262.34(f)
Activity: ACTIVE

Permit Number: 112854

Map ID
Direction
Distance
Elevation

MAP FINDINGS

Site

Database(s)

EDR ID Number
EPA ID Number

JOHN'S AUTOMOTIVE (Continued)

S104747529

Update Date: 11/02/2012
Inspection Date: 12/10/2007
Violation Code: 6HV0218
Violation: FILTERS:FUEL/OIL NOT LABELED OR CLOSED
Violation Citation: Failed to label &/or close drained used oil filters &/or used fuel filters. 25250.22 and 66266.130(c)(3)
Activity: ACTIVE

Permit Number: 112854
Update Date: 11/02/2012
Inspection Date: 12/10/2007
Violation Code: 6HV0226
Violation: HW NOT ACCUMULATED IN TANK/CONTAINER
Violation Citation: Did not accumulate waste in container or tank. 66262.34 (d)(2)
Activity: ACTIVE

Permit Number: 112854
Update Date: 11/02/2012
Inspection Date: 12/10/2007
Violation Code: 6HV0227
Violation: HAZWASTE TANK/CONTAINER W/O LABEL/DATE
Violation Citation: Failed to properly label/date hazardous waste container &/or tank. 66262.34(f)
Activity: ACTIVE

Permit Number: 112854
Update Date: 11/02/2012
Inspection Date: 12/10/2007
Violation Code: 6HV0228
Violation: CONTAINER NOT KEPT CLOSED
Violation Citation: Failed to keep container closed. CFR 265.173
Activity: ACTIVE

Permit Number: 112854
Update Date: 11/02/2012
Inspection Date: 02/26/2003
Violation Code: 6HV0202
Violation: WASTE CONTAINER W/O LABELS
Violation Citation: Hazardous waste containers &/or tanks are missing labels, accumulation date and/or are improperly labeled. CCR 66262.34(a)(2); 66262.34(a)(3) & 66262.34(f)
Activity: ACTIVE

Permit Number: 112854
Update Date: 11/02/2012
Inspection Date: 02/26/2003
Violation Code: 6HV0401
Violation: TRAINING RECORDS UNAVAILABLE
Violation Citation: Personnel training records are not maintained to document compliance with requirements for current and former employees. CCR 66265.16(d)&(e)
Activity: ACTIVE

UST:
UST Name: UNDERGROUND TANK 112854 T001
Last Update: 2012-11-02 14:17:38
Permit Number: 112854

Map ID
Direction
Distance
Elevation

MAP FINDINGS

Site

Database(s)

EDR ID Number
EPA ID Number

JOHN'S AUTOMOTIVE (Continued)

S104747529

Tank Type: SINGLE WALL
Additional Id: 1 WASTE OIL
Capacity Gallons: 150
UST Contents: Not reported
Other Content Info: WASTE OIL
Reg Status: REMOVED
Remove Close Date: 1998-10-12 00:00:00
Year Installed: 1979-01-01 00:00:00
Pipe Type: Not reported
Delivery System: Not reported
Monitor Code: 07
UST Monitor Method: SW TANK SW PRESSURE PIPE W/RESTRICTIVE LLD W/DAILY RECONCILIATION OR WEEKLY GAUGING: TANK AND PIPE TEST ANNUALLY

SWEEPS UST:

Status: Active
Comp Number: 12854
Number: 9
Board Of Equalization: 44-022652
Referral Date: Not reported
Action Date: 06-26-92
Created Date: 02-29-88
Owner Tank Id: Not reported
SWRCB Tank Id: 37-000-012854-000001
Tank Status: A
Capacity: 150
Active Date: Not reported
Tank Use: PETROLEUM
STG: W
Content: Not reported
Number Of Tanks: 1

15
NE
< 1/8
0.110 mi.
583 ft.

MICRO INSTRUMENT CO
2250 MICRO PL
ESCONDIDO, CA 92025

RCRA-SQG 1000365944
San Diego Co. HMMD CAD008487555
FINDS
ECHO
HAZNET

Relative:
Lower

RCRA-SQG:

Actual:
697 ft.

Date form received by agency: 09/01/1996
Facility name: MICRO INSTRUMENT CO
Facility address: 2250 MICRO PL
ESCONDIDO, CA 92025
EPA ID: CAD008487555
Mailing address: P O BOX 1565
ESCONDIDO, CA 92025
Contact: Not reported
Contact address: Not reported
Not reported
Contact country: US
Contact telephone: Not reported
Contact email: Not reported
EPA Region: 09
Classification: Small Small Quantity Generator
Description: Handler: generates more than 100 and less than 1000 kg of hazardous waste during any calendar month and accumulates less than 6000 kg of

Map ID
Direction
Distance
Elevation

MAP FINDINGS

Site

Database(s)

EDR ID Number
EPA ID Number

MICRO INSTRUMENT CO (Continued)

1000365944

hazardous waste at any time; or generates 100 kg or less of hazardous waste during any calendar month, and accumulates more than 1000 kg of hazardous waste at any time

Owner/Operator Summary:

Owner/operator name: RONALD A BAS PRESIDENT
Owner/operator address: NOT REQUIRED
NOT REQUIRED, ME 99999
Owner/operator country: Not reported
Owner/operator telephone: (415) 555-1212
Legal status: Private
Owner/Operator Type: Owner
Owner/Op start date: Not reported
Owner/Op end date: Not reported

Owner/operator name: NOT REQUIRED
Owner/operator address: NOT REQUIRED
NOT REQUIRED, ME 99999
Owner/operator country: Not reported
Owner/operator telephone: (415) 555-1212
Legal status: Private
Owner/Operator Type: Operator
Owner/Op start date: Not reported
Owner/Op end date: Not reported

Handler Activities Summary:

U.S. importer of hazardous waste: No
Mixed waste (haz. and radioactive): No
Recycler of hazardous waste: No
Transporter of hazardous waste: No
Treater, storer or disposer of HW: No
Underground injection activity: No
On-site burner exemption: No
Furnace exemption: No
Used oil fuel burner: No
Used oil processor: No
User oil refiner: No
Used oil fuel marketer to burner: No
Used oil Specification marketer: No
Used oil transfer facility: No
Used oil transporter: No

Historical Generators:

Date form received by agency: 05/12/1983
Site name: MICRO INSTRUMENT CO
Classification: Large Quantity Generator

Violation Status: No violations found

HMMD SAN DIEGO:

Permit Number: 109880
Business Type: 6HK36
EPA Id Number: CAD008487555
APN: 228-470-35-00
Last HMMD Inspection: 04/11/1997
Facility Telephone: 858-746-2010

Map ID
Direction
Distance
Elevation

MAP FINDINGS

Site

Database(s)

EDR ID Number
EPA ID Number

MICRO INSTRUMENT CO (Continued)

1000365944

Permit Status: INAC
Permit Expiration: 04/11/1997
Date Last Updated: 11/02/2012
Facility Owner: MICRO INSTRUMENT CO
Facility Address: 2250 MICRO PL
Facility City: ESCONDIDO
Facility State: CA
Facility Zip: 92029-1011
UST Owner: Not reported
Handle Regulated Hazmat: Not reported
Own Or Operate UST: Not reported
Subject To APSA: Not reported
Generate Haz Waste: Y
Treat Haz Waste: Not reported
Generate Medical Waste: Not reported

FINDS:

Registry ID: 110002634285

Environmental Interest/Information System

RCRAInfo is a national information system that supports the Resource Conservation and Recovery Act (RCRA) program through the tracking of events and activities related to facilities that generate, transport, and treat, store, or dispose of hazardous waste. RCRAInfo allows RCRA program staff to track the notification, permit, compliance, and corrective action activities required under RCRA.

[Click this hyperlink](#) while viewing on your computer to access additional FINDS: detail in the EDR Site Report.

ECHO:

Envid: 1000365944
Registry ID: 110002634285
DFR URL: <http://echo.epa.gov/detailed-facility-report?fid=110002634285>

HAZNET:

envid: 1000365944
Year: 1997
GEPAID: CAD008487555
Contact: MICRO INSTRUMENT CO
Telephone: 7607462010
Mailing Name: Not reported
Mailing Address: 960 S ANDREASEN DR
Mailing City,St,Zip: ESCONDIDO, CA 920291914
Gen County: Not reported
TSD EPA ID: CAD044429835
TSD County: Not reported
Waste Category: Solids or sludges with halogenated organic compounds >= 1,000 Mg./L
Disposal Method: Disposal, Other
Tons: .0800
Cat Decode: Not reported
Method Decode: Not reported
Facility County: San Diego

Map ID
Direction
Distance
Elevation

MAP FINDINGS

Site

Database(s)

EDR ID Number
EPA ID Number

MICRO INSTRUMENT CO (Continued)

1000365944

envid: 1000365944
Year: 1997
GEPID: CAD008487555
Contact: MICRO INSTRUMENT CO
Telephone: 7607462010
Mailing Name: Not reported
Mailing Address: 960 S ANDREASEN DR
Mailing City,St,Zip: ESCONDIDO, CA 920291914
Gen County: Not reported
TSD EPA ID: CAD008364432
TSD County: Not reported
Waste Category: Liquids with halogenated organic compounds >= 1,000 Mg./L
Disposal Method: Recycler
Tons: .0417
Cat Decode: Not reported
Method Decode: Not reported
Facility County: San Diego

envid: 1000365944
Year: 1996
GEPID: CAD008487555
Contact: MICRO INSTRUMENT CO
Telephone: 7607462010
Mailing Name: Not reported
Mailing Address: 960 S ANDREASEN DR
Mailing City,St,Zip: ESCONDIDO, CA 920291914
Gen County: Not reported
TSD EPA ID: CAD000088252
TSD County: Not reported
Waste Category: Off-specification, aged or surplus organics
Disposal Method: Transfer Station
Tons: .1251
Cat Decode: Not reported
Method Decode: Not reported
Facility County: San Diego

envid: 1000365944
Year: 1996
GEPID: CAD008487555
Contact: MICRO INSTRUMENT CO
Telephone: 7607462010
Mailing Name: Not reported
Mailing Address: 960 S ANDREASEN DR
Mailing City,St,Zip: ESCONDIDO, CA 920291914
Gen County: Not reported
TSD EPA ID: CAD020161642
TSD County: Not reported
Waste Category: Liquids with halogenated organic compounds >= 1,000 Mg./L
Disposal Method: Recycler
Tons: .0208
Cat Decode: Not reported
Method Decode: Not reported
Facility County: San Diego

envid: 1000365944
Year: 1995
GEPID: CAD008487555

Map ID
Direction
Distance
Elevation

MAP FINDINGS

Site

Database(s)

EDR ID Number
EPA ID Number

MICRO INSTRUMENT CO (Continued)

1000365944

Contact: MICRO INSTRUMENT CO
Telephone: 7607462010
Mailing Name: Not reported
Mailing Address: 960 S ANDREASEN DR
Mailing City,St,Zip: ESCONDIDO, CA 920291914
Gen County: Not reported
TSD EPA ID: CAD020161642
TSD County: Not reported
Waste Category: Liquids with halogenated organic compounds >= 1,000 Mg./L
Disposal Method: Recycler
Tons: .2085
Cat Decode: Not reported
Method Decode: Not reported
Facility County: San Diego

[Click this hyperlink](#) while viewing on your computer to access
3 additional CA_HAZNET: record(s) in the EDR Site Report.

E16
North
< 1/8
0.115 mi.
605 ft.

PACIFIC HANDRAIL & FENCE CO
1312 BARHAM DR
SAN MARCOS, CA 92069

SAN DIEGO CO. SAM
San Diego Co. HMMD

S106060369
N/A

Site 1 of 4 in cluster E

Relative:
Lower

SAN DIEGO CO. SAM:

Case Number: H03771-001
Agency: DEH Site Assessment & Mitigation
Funding: LOP - Federal Fund
Facility Type: Soils Only
Facility Status: Closed Case
Date: 7/21/1999
Date Began: 11/30/1995

Actual:
687 ft.

HMMD SAN DIEGO:

Permit Number: 103771
Business Type: 6HK35
EPA Id Number: Not reported
APN: 226-401-04-00
Last HMMD Inspection: 05/23/2001
Facility Telephone: 760-739-9800
Permit Status: INAC
Permit Expiration: 05/31/2001
Date Last Updated: 11/02/2012
Facility Owner: ROBERT L. LEO
Facility Address: 1312 BARHAM DR
Facility City: SAN MARCOS
Facility State: CA
Facility Zip: 92078
UST Owner: COMPTON PLASTER CO INC
Handle Regulated Hazmat: Y
Own Or Operate UST: Not reported
Subject To APSA: Not reported
Generate Haz Waste: Not reported
Treat Haz Waste: Not reported
Generate Medical Waste: Not reported

UST:

UST Name: UNDERGROUND TANK 103771 T001

Map ID
Direction
Distance
Elevation

MAP FINDINGS

Site

Database(s)

EDR ID Number
EPA ID Number

PACIFIC HANDRAIL & FENCE CO (Continued)

S106060369

Last Update: 2012-11-02 14:17:38
Permit Number: 103771
Tank Type: SINGLE WALL
Additional Id: 1
Capacity Gallons: 1000
UST Contents: REGULAR UNLEADED
Other Content Info: REGULAR UNLEADED
Reg Status: REMOVED
Remove Close Date: 1995-11-30 00:00:00
Year Installed: Not reported
Pipe Type: Not reported
Delivery System: SUCTION
Monitor Code: 05
UST Monitor Method: SW TANK DW PIPE W/ POS SHUTOFF-ALARM ON LLD W/ SIRS:SIR ANALY
MONTHLY, TANK TEST BIENNIALY, PIPE TEST ANN 0.1 G/HR OR MO 0.2 G/HR

E17
North
< 1/8
0.115 mi.
605 ft.
Site 2 of 4 in cluster E

LUST **S105034250**
N/A

Relative:
Lower

Actual:
687 ft.
E18
North
< 1/8
0.115 mi.
605 ft.
Site 3 of 4 in cluster E

LUST **U001572196**
HIST UST **N/A**
HIST CORTESE

Relative:
Lower
Actual:
687 ft.
LUST:
Region: STATE
Global Id: T0607301970
Latitude: 33.1345619009691
Longitude: -117.131778567459
Case Type: LUST Cleanup Site
Status: Completed - Case Closed
Status Date: 07/21/1999
Lead Agency: SAN DIEGO COUNTY LOP
Case Worker: Not reported
Local Agency: Not reported
RB Case Number: 9UT3213
LOC Case Number: H03771-001
File Location: Local Agency
Potential Media Affect: Soil
Potential Contaminants of Concern: Gasoline
Site History: Not reported

Click here to access the California GeoTracker records for this facility:

Status History:
Global Id: T0607301970
Status: Completed - Case Closed
Status Date: 07/21/1999

Map ID
Direction
Distance
Elevation

MAP FINDINGS

Site

Database(s)

EDR ID Number
EPA ID Number

COMPTON PLASTER (Continued)

U001572196

Global Id: T0607301970
Status: Open - Case Begin Date
Status Date: 11/30/1995

Regulatory Activities:

Global Id: T0607301970
Action Type: ENFORCEMENT
Date: 05/07/1999
Action: Closure/No Further Action Letter - #H03771-001

Global Id: T0607301970
Action Type: Other
Date: 11/30/1995
Action: Leak Began

Global Id: T0607301970
Action Type: Other
Date: 11/30/1995
Action: Leak Reported

Global Id: T0607301970
Action Type: ENFORCEMENT
Date: 12/20/1995
Action: Notice of Responsibility

Global Id: T0607301970
Action Type: Other
Date: 11/30/1995
Action: Leak Discovery

Global Id: T0607301970
Action Type: Other
Date: 11/30/1995
Action: Leak Stopped

LUST REG 9:

Region: 9
Status: Case Closed
Case Number: 9UT3213
Local Case: H03771-001
Substance: Unleaded Gasoline
Qty Leaked: 0
Abate Method: Excavate and Dispose - remove contaminated soil and dispose in approved site
Local Agency: San Diego
How Found: Not reported
How Stopped: Not reported
Source: Tank
Cause: Corrosion
Lead Agency: Local Agency
Case Type: Aquifer affected
Date Found: 11/30/1995
Date Stopped: 11/30/1995
Confirm Date: / /
Submit Workplan: 12/20/95

Map ID
Direction
Distance
Elevation

MAP FINDINGS

Site

Database(s)

EDR ID Number
EPA ID Number

COMPTON PLASTER (Continued)

U001572196

Prelim Assess: 12/20/1995
Desc Pollution: Not reported
Remed Plan: / /
Remed Action: Not reported
Began Monitor: Not reported
Release Date: 11/30/1995
Enforce Date: 12/20/95
Closed Date: 7/21/99
Enforce Type: SEL
Pilot Program: LOP
Basin Number: 904.52
GW Depth: 6.07
Beneficial Use: MUNBU
NPDES Number: Not reported
Priority: High priority
File Dispn: Administratively opened on database, however no file physically exists
Interim Remedial Actions: Not reported
Cleanup and Abatement order Number: Not reported
Waste Discharge Requirement Number: Not reported

HIST UST:

File Number: 0002AFD8
URL: <http://geotracker.waterboards.ca.gov/ustpdfs/pdf/0002AFD8.pdf>
Region: STATE
Facility ID: 00000027526
Facility Type: Other
Other Type: PLASTER CO.
Contact Name: ED SARRATT
Telephone: 7148796830
Owner Name: COMPTON PLASTER CO., INC.
Owner Address: 1560 W. LAMBERT RD.,
Owner City,St,Zip: BREA, CA 92621
Total Tanks: 0004

Tank Num: 001
Container Num: 1
Year Installed: 1971
Tank Capacity: 00001000
Tank Used for: PRODUCT
Type of Fuel: PREMIUM
Container Construction Thickness: 3/8
Leak Detection: None

Tank Num: 002
Container Num: 1
Year Installed: Not reported
Tank Capacity: 00008000
Tank Used for: PRODUCT
Type of Fuel: PREMIUM
Container Construction Thickness: Not reported
Leak Detection: None

Tank Num: 003
Container Num: 2
Year Installed: 1964
Tank Capacity: 00012000
Tank Used for: PRODUCT

Map ID
Direction
Distance
Elevation

MAP FINDINGS

Site

Database(s)

EDR ID Number
EPA ID Number

COMPTON PLASTER (Continued)

U001572196

Type of Fuel: DIESEL
Container Construction Thickness: Not reported
Leak Detection: None

Tank Num: 004
Container Num: 3
Year Installed: 1960
Tank Capacity: 00003000
Tank Used for: PRODUCT
Type of Fuel: PREMIUM
Container Construction Thickness: Not reported
Leak Detection: None

[Click here for Geo Tracker PDF:](#)

HIST CORTESE:

Region: CORTESE
Facility County Code: 37
Reg By: LTNKA
Reg Id: 9UT3213

E19
North
< 1/8
0.115 mi.
605 ft.

COMPTON PLASTER CO INC
1312 BARHAM DR
SAN MARCOS, CA 92069

SWEEPS UST **1000590768**
N/A

Site 4 of 4 in cluster E

Relative:
Lower

SWEEPS UST:

Status: Active
Comp Number: 3771
Number: 9
Board Of Equalization: 44-021952
Referral Date: Not reported
Action Date: 06-26-92
Created Date: 02-29-88
Owner Tank Id: Not reported
SWRCB Tank Id: 37-000-003771-000001
Tank Status: A
Capacity: 1000
Active Date: Not reported
Tank Use: M.V. FUEL
STG: P
Content: REG UNLEADED
Number Of Tanks: 1

Actual:
687 ft.

C20
NE
< 1/8
0.117 mi.
619 ft.

MANCHESTER FEEDS INC
1520 E BARHAM DR
SAN MARCOS, CA 92078

SAN DIEGO CO. SAM **S105539485**
SLIC **N/A**
San Diego Co. HMMD
SWEEPS UST

Site 3 of 3 in cluster C

Relative:
Lower

SAN DIEGO CO. SAM:

Case Number: H02245-001
Agency: DEH Site Assessment & Mitigation
Funding: **Private - VAP**
Facility Type: Soils Only

Actual:
695 ft.

Map ID
Direction
Distance
Elevation

MAP FINDINGS

Site

Database(s)

EDR ID Number
EPA ID Number

MANCHESTER FEEDS INC (Continued)

S105539485

Facility Status: Closed Case
Date: 9/22/1986
Date Began: 2/12/1986

SLIC:

Region: STATE
Facility Status: Completed - Case Closed
Status Date: 09/22/1986
Global Id: T0607302848
Lead Agency: SAN DIEGO COUNTY LOP
Lead Agency Case Number: H02245-001
Latitude: 33.1333654241338
Longitude: -117.129321427539
Case Type: Cleanup Program Site
Case Worker: KH
Local Agency: SAN DIEGO COUNTY LOP
RB Case Number: 9UT56
File Location: Local Agency
Potential Media Affected: Soil
Potential Contaminants of Concern: Gasoline
Site History: Not reported

[Click here to access the California GeoTracker records for this facility:](#)

HMMD SAN DIEGO:

Permit Number: 207855
Business Type: 6HK18
EPA Id Number: Not reported
APN: 226-112-13-00
Last HMMD Inspection: 08/31/2011
Facility Telephone: 760-489-2689
Permit Status: INAC
Permit Expiration: 09/30/2011
Date Last Updated: 11/02/2012
Facility Owner: GERALD H SHELTON
Facility Address: PO BOX 461059
Facility City: ESCONDIDO
Facility State: CA
Facility Zip: 92046
UST Owner: Not reported
Handle Regulated Hazmat: Y
Own Or Operate UST: Not reported
Subject To APSA: Not reported
Generate Haz Waste: Not reported
Treat Haz Waste: Not reported
Generate Medical Waste: Not reported

VIP:

Permit Number: 207855
Update Date: 11/02/2012
Inspection Date: 03/19/2007
Violation Code: 6HV1001
Violation: NO UPF PERMIT FOR HAZMATS
Violation Citation: A Unified Program Facility permit has not been obtained for hazardous materials. 68.905
Activity: Inactive Permit

Map ID
Direction
Distance
Elevation

MAP FINDINGS

Site

Database(s)

EDR ID Number
EPA ID Number

MANCHESTER FEEDS INC (Continued)

S105539485

Permit Number: 102245
Business Type: 6HK39
EPA Id Number: CAD078727658
APN: 226-112-13-00
Last HMMD Inspection: 07/09/2002
Facility Telephone: 619-745-2450
Permit Status: INAC
Permit Expiration: 02/29/2004
Date Last Updated: 11/02/2012
Facility Owner: W R CRAMER
Facility Address: 1520 E BARHAM DR
Facility City: SAN MARCOS
Facility State: CA
Facility Zip: 92078-
UST Owner: BELL GRAIN & MILLING INC
Handle Regulated Hazmat: Y
Own Or Operate UST: Not reported
Subject To APSA: Not reported
Generate Haz Waste: Y
Treat Haz Waste: Not reported
Generate Medical Waste: Not reported

UST:

UST Name: UNDERGROUND TANK 102245 T001
Last Update: 2012-11-02 14:17:38
Permit Number: 102245
Tank Type: SINGLE WALL
Additional Id: 2
Capacity Gallons: 10000
UST Contents: DIESEL
Other Content Info: DIESEL
Reg Status: REMOVED
Remove Close Date: 1989-03-21 00:00:00
Year Installed: 1980-01-01 00:00:00
Pipe Type: Not reported
Delivery System: Not reported
Monitor Code: 90
UST Monitor Method: NO MONITORING ALTERNATIVE SELECTED. VERIFY AND ENTER MONITORING ALTERNATIVE DURING INSPECTION.

UST Name: UNDERGROUND TANK 102245 T002
Last Update: 2012-11-02 14:17:38
Permit Number: 102245
Tank Type: UNKNOWN
Additional Id: 1G
Capacity Gallons: 2000
UST Contents: REGULAR UNLEADED
Other Content Info: REGULAR UNLEADED
Reg Status: REMOVED
Remove Close Date: 1986-11-08 00:00:00
Year Installed: 1980-01-01 00:00:00
Pipe Type: Not reported
Delivery System: Not reported
Monitor Code: 90
UST Monitor Method: NO MONITORING ALTERNATIVE SELECTED. VERIFY AND ENTER MONITORING ALTERNATIVE DURING INSPECTION.

Map ID
Direction
Distance
Elevation

MAP FINDINGS

Site

Database(s)

EDR ID Number
EPA ID Number

MANCHESTER FEEDS INC (Continued)

S105539485

SWEEPS UST:

Status: Active
Comp Number: 2245
Number: 9
Board Of Equalization: Not reported
Referral Date: Not reported
Action Date: 06-26-92
Created Date: 02-29-88
Owner Tank Id: Not reported
SWRCB Tank Id: Not reported
Tank Status: Not reported
Capacity: Not reported
Active Date: Not reported
Tank Use: Not reported
STG: Not reported
Content: Not reported
Number Of Tanks: Not reported

Status: Not reported
Comp Number: 2245
Number: Not reported
Board Of Equalization: Not reported
Referral Date: Not reported
Action Date: Not reported
Created Date: Not reported
Owner Tank Id: Not reported
SWRCB Tank Id: 37-000-002245-000001
Tank Status: Not reported
Capacity: 10000
Active Date: Not reported
Tank Use: M.V. FUEL
STG: PRODUCT
Content: OTHER
Number Of Tanks: 2

Status: Not reported
Comp Number: 2245
Number: Not reported
Board Of Equalization: Not reported
Referral Date: Not reported
Action Date: Not reported
Created Date: Not reported
Owner Tank Id: Not reported
SWRCB Tank Id: 37-000-002245-000002
Tank Status: Not reported
Capacity: 2000
Active Date: Not reported
Tank Use: M.V. FUEL
STG: PRODUCT
Content: REG UNLEADED
Number Of Tanks: Not reported

Map ID
Direction
Distance
Elevation

MAP FINDINGS

EDR ID Number
EPA ID Number

D21
ENE
< 1/8
0.122 mi.
645 ft.

PRAXAIR DISTRIBUTION, INC
2250 MEYERS AVE
ESCONDIDO, CA 92029

SAN DIEGO CO. SAM
San Diego Co. HMMD

S104753849
N/A

Site 5 of 8 in cluster D

Relative:
Lower

SAN DIEGO CO. SAM:

Case Number: H33536-001
Agency: CA Regional Water Quality Control Board
Funding: Non Billable
Facility Type: Drinking Water Aquifer Impacted
Facility Status: Remedial Action (Clean-Up)
Date: 11/15/1993
Date Began: 8/24/1993

Actual:
710 ft.

HMMD SAN DIEGO:

Permit Number: 209895
Business Type: Not reported
EPA Id Number: CAL000260493
APN: Not reported
Last HMMD Inspection: Not reported
Facility Telephone: 760-291-1448
Permit Status: Permit Renewed
Permit Expiration: Not reported
Date Last Updated: 04/27/2016
Facility Owner: Not reported
Facility Address: 39 OLD RIDGEBURY RD, DANBURY, CT 06810
Facility City: Not reported
Facility State: Not reported
Facility Zip: Not reported
UST Owner: N
Handle Regulated Hazmat: Not reported
Own Or Operate UST: Not reported
Subject To APSA: Not reported
Generate Haz Waste: N
Treat Haz Waste: N
Generate Medical Waste: Not reported

INSP:

Record ID: DEH2008-HUPFP-209895
Permit Status: Permit Renewed
Active Permit: Y
Facility Id Number: 37-000-209895
Program Element: Hazardous Materials Release Response Plans
Inspection Type: Routine
Inspection Number: 4092741
Return To Compliance Date: 05/01/2015
Nov: No
Violation Classification: Minor
Underground Storage Tank Id: Not reported
Container/Tank Id: Not reported
Last Update: 2016-04-27T02:32:58.000
Inspection Date: 04/14/2015
Violation Code: 1010005 Failure to complete and/or submit an annotated site map if required by CUPA; HSC 6.95 25505(a)2.

Record ID: DEH2008-HUPFP-209895
Permit Status: Permit Renewed
Active Permit: Y

Map ID
Direction
Distance
Elevation

MAP FINDINGS

Site

Database(s)

EDR ID Number
EPA ID Number

PRAXAIR DISTRIBUTION, INC (Continued)

S104753849

Facility Id Number: 37-000-209895
Program Element: Hazardous Materials Release Response Plans
Inspection Type: Routine
Inspection Number: 4092741
Return To Compliance Date: 04/22/2015
Nov: Yes
Violation Classification: Class I
Underground Storage Tank Id: Not reported
Container/Tank Id: Not reported
Last Update: 2016-04-27T02:32:58.000
Inspection Date: 04/14/2015
Violation Code: HMD1001 Unified Program Facility (UPF) permit was not obtained for the handling of hazardous materials; SDCC 68.905.

Record ID: DEH2008-HUPFP-209895
Permit Status: Permit Renewed
Active Permit: Y
Facility Id Number: 37-000-209895
Program Element: Hazardous Materials Release Response Plans
Inspection Type: Routine
Inspection Number: 4092741
Return To Compliance Date: 04/14/2015
Nov: No
Violation Classification: Minor
Underground Storage Tank Id: Not reported
Container/Tank Id: Not reported
Last Update: 2016-04-27T02:32:58.000
Inspection Date: 04/14/2015
Violation Code: 1010008 Failure to annually review and electronically certify that the business plan is complete, accurate, and up-to-date. For facilities with inventory that exceed EPCRA thresholds; failure to submit inventory reports (Activities, Owner/Operator, Hazardous Materials Descriptions and Map pages HSC 6.95 25508.2 / 19 CCR 4 2729.5(c)

Record ID: DEH2008-HUPFP-209895
Permit Status: Permit Renewed
Active Permit: Y
Facility Id Number: 37-000-209895
Program Element: Hazardous Materials Release Response Plans
Inspection Type: Routine
Inspection Number: 4092741
Return To Compliance Date: 04/14/2015
Nov: No
Violation Classification: Minor
Underground Storage Tank Id: Not reported
Container/Tank Id: Not reported
Last Update: 2016-04-27T02:32:58.000
Inspection Date: 04/14/2015
Violation Code: 1010006 Failure to update hazardous material inventory within 30 days when one of the following occurs: A 100 percent or more increase in the quantity of a previously disclosed material; Any handling of a previously undisclosed hazardous materials; A change of business address, business ownership, or business name; HSC 6.95 25508.1(a)/(b)/(c)/(d)/(e).

Waste:

Record ID: DEH2008-HUPFP-209895

Map ID
Direction
Distance
Elevation

MAP FINDINGS

Site

Database(s)

EDR ID Number
EPA ID Number

PRAXAIR DISTRIBUTION, INC (Continued)

S104753849

Permit Status: Permit Renewed
Active Permit: Y
Child Record Id: DEH2016-HCHEM-0090416
Trade Secret: N
Hazardous Material Type: Pure
Last Updated: 2016-04-27T02:32:58.000
Chemical Name: AIR, COMPRESSED
Common Name: AIR, COMPRESSED
Case Number: 132259-10-0

Record ID: DEH2008-HUPFP-209895
Permit Status: Permit Renewed
Active Permit: Y
Child Record Id: DEH2016-HCHEM-0090417
Trade Secret: N
Hazardous Material Type: Pure
Last Updated: 2016-04-27T02:32:58.000
Chemical Name: ACETYLENE DISSOLVED
Common Name: ACETYLENE DISSOLVED
Case Number: 74-86-2

Record ID: DEH2008-HUPFP-209895
Permit Status: Permit Renewed
Active Permit: Y
Child Record Id: DEH2016-HCHEM-0090418
Trade Secret: N
Hazardous Material Type: Pure
Last Updated: 2016-04-27T02:32:58.000
Chemical Name: ARGON GAS
Common Name: ARGON GAS
Case Number: 7440-37-1

Record ID: DEH2008-HUPFP-209895
Permit Status: Permit Renewed
Active Permit: Y
Child Record Id: DEH2016-HCHEM-0090419
Trade Secret: N
Hazardous Material Type: Pure
Last Updated: 2016-04-27T02:32:58.000
Chemical Name: ARGON, LIQUID
Common Name: ARGON, LIQUID
Case Number: 7440-37-1

Record ID: DEH2008-HUPFP-209895
Permit Status: Permit Renewed
Active Permit: Y
Child Record Id: DEH2016-HCHEM-0090420
Trade Secret: N
Hazardous Material Type: Pure
Last Updated: 2016-04-27T02:32:58.000
Chemical Name: CARBON DIOXIDE GAS
Common Name: CARBON DIOXIDE GAS
Case Number: 124-38-9

Record ID: DEH2008-HUPFP-209895
Permit Status: Permit Renewed
Active Permit: Y

Map ID
Direction
Distance
Elevation

MAP FINDINGS

Site

Database(s)

EDR ID Number
EPA ID Number

PRAXAIR DISTRIBUTION, INC (Continued)

S104753849

Child Record Id: DEH2016-HCHEM-0090421
Trade Secret: N
Hazardous Material Type: Pure
Last Updated: 2016-04-27T02:32:58.000
Chemical Name: Carbon Dioxide, Liquid
Common Name: Carbon Dioxide, Liquid
Case Number: 124-38-9

Record ID: DEH2008-HUPFP-209895
Permit Status: Permit Renewed
Active Permit: Y
Child Record Id: DEH2016-HCHEM-0090422
Trade Secret: N
Hazardous Material Type: Pure
Last Updated: 2016-04-27T02:32:58.000
Chemical Name: HELIUM GAS
Common Name: HELIUM GAS
Case Number: 7440-59-7

Record ID: DEH2008-HUPFP-209895
Permit Status: Permit Renewed
Active Permit: Y
Child Record Id: DEH2016-HCHEM-0090423
Trade Secret: N
Hazardous Material Type: Pure
Last Updated: 2016-04-27T02:32:58.000
Chemical Name: HYDROGEN
Common Name: HYDROGEN
Case Number: 1333-74-0

Record ID: DEH2008-HUPFP-209895
Permit Status: Permit Renewed
Active Permit: Y
Child Record Id: DEH2016-HCHEM-0090424
Trade Secret: N
Hazardous Material Type: Pure
Last Updated: 2016-04-27T02:32:58.000
Chemical Name: NITROGEN, COMPRESSED
Common Name: NITROGEN, COMPRESSED
Case Number: 7727-37-9

Record ID: DEH2008-HUPFP-209895
Permit Status: Permit Renewed
Active Permit: Y
Child Record Id: DEH2016-HCHEM-0090425
Trade Secret: N
Hazardous Material Type: Pure
Last Updated: 2016-04-27T02:32:58.000
Chemical Name: NITROGEN, LIQUID
Common Name: NITROGEN, LIQUID
Case Number: 7727-37-9

Record ID: DEH2008-HUPFP-209895
Permit Status: Permit Renewed
Active Permit: Y
Child Record Id: DEH2016-HCHEM-0090426
Trade Secret: N

Map ID
Direction
Distance
Elevation

MAP FINDINGS

Site

Database(s)

EDR ID Number
EPA ID Number

PRAXAIR DISTRIBUTION, INC (Continued)

S104753849

Hazardous Material Type:	Pure
Last Updated:	2016-04-27T02:32:58.000
Chemical Name:	NITROUS OXIDE
Common Name:	NITROUS OXIDE
Case Number:	10024-97-2
Record ID:	DEH2008-HUPFP-209895
Permit Status:	Permit Renewed
Active Permit:	Y
Child Record Id:	DEH2016-HCHEM-0090427
Trade Secret:	N
Hazardous Material Type:	Pure
Last Updated:	2016-04-27T02:32:58.000
Chemical Name:	OXYGEN GAS
Common Name:	OXYGEN GAS
Case Number:	7782-44-7
Record ID:	DEH2008-HUPFP-209895
Permit Status:	Permit Renewed
Active Permit:	Y
Child Record Id:	DEH2016-HCHEM-0090428
Trade Secret:	N
Hazardous Material Type:	Pure
Last Updated:	2016-04-27T02:32:58.000
Chemical Name:	Oxygen, Liquid
Common Name:	Oxygen, Liquid
Case Number:	7782-44-7
Record ID:	DEH2008-HUPFP-209895
Permit Status:	Permit Renewed
Active Permit:	Y
Child Record Id:	DEH2016-HCHEM-0090429
Trade Secret:	N
Hazardous Material Type:	Pure
Last Updated:	2016-04-27T02:32:58.000
Chemical Name:	PROPANE
Common Name:	PROPANE
Case Number:	74-98-6
Record ID:	DEH2008-HUPFP-209895
Permit Status:	Permit Renewed
Active Permit:	Y
Child Record Id:	DEH2016-HCHEM-0090430
Trade Secret:	N
Hazardous Material Type:	Pure
Last Updated:	2016-04-27T02:32:58.000
Chemical Name:	PROPYLENE
Common Name:	PROPYLENE
Case Number:	115-07-1
Record ID:	DEH2008-HUPFP-209895
Permit Status:	Permit Renewed
Active Permit:	Y
Child Record Id:	DEH2016-HCHEM-0090431
Trade Secret:	N
Hazardous Material Type:	Mixture
Last Updated:	2016-04-27T02:32:58.000

Map ID
Direction
Distance
Elevation

MAP FINDINGS

Site

Database(s)

EDR ID Number
EPA ID Number

PRAXAIR DISTRIBUTION, INC (Continued)

S104753849

Chemical Name: COMPRESSED GAS, N.O.S. NON-FLAMMABLE
Common Name: ARGON, CARBON DIOXIDE MIXES
Case Number: Not reported

Record ID: DEH2008-HUPFP-209895
Permit Status: Permit Renewed
Active Permit: Y
Child Record Id: DEH2016-HCHEM-0090432
Trade Secret: N

Hazardous Material Type: Mixture
Last Updated: 2016-04-27T02:32:58.000
Chemical Name: COMPRESSED GAS, N.O.S. NON-FLAMMABLE
Common Name: ARGON, CARBON DIOXIDE, OXYGEN MIXES
Case Number: Not reported

Record ID: DEH2008-HUPFP-209895
Permit Status: Permit Renewed
Active Permit: Y
Child Record Id: DEH2016-HCHEM-0090433
Trade Secret: N
Hazardous Material Type: Mixture
Last Updated: 2016-04-27T02:32:58.000
Chemical Name: COMPRESSED GAS, N.O.S., NON-FLAMMABLE
Common Name: HELIUM, ARGON, CARBON DIOXIDE MIXES
Case Number: Not reported

Record ID: DEH2008-HUPFP-209895
Permit Status: Permit Renewed
Active Permit: Y
Child Record Id: DEH2016-HCHEM-0090434
Trade Secret: N
Hazardous Material Type: Mixture
Last Updated: 2016-04-27T02:32:58.000
Chemical Name: COMPRESSED GAS, N.O.S., NON-FLAMMABLE
Common Name: HELIUM, ARGON MIXES
Case Number: Not reported

Record ID: DEH2008-HUPFP-209895
Permit Status: Permit Renewed
Active Permit: Y
Child Record Id: DEH2016-HCHEM-0090435
Trade Secret: N
Hazardous Material Type: Mixture
Last Updated: 2016-04-27T02:32:58.000
Chemical Name: COMPRESSED GAS, N.O.S., NON FLAMMABLE
Common Name: NITROGEN, NITRIC OXIDE MIXES
Case Number: Not reported

Record ID: DEH2008-HUPFP-209895
Permit Status: Permit Renewed
Active Permit: Y
Child Record Id: DEH2016-HCHEM-0090436
Trade Secret: N
Hazardous Material Type: Mixture
Last Updated: 2016-04-27T02:32:58.000
Chemical Name: COMPRESSED GAS, N.O.S., NON FLAMMABLE
Common Name: NITROGEN, NITRIC OXIDE, CARBON DIOXIDE MIXES

Map ID
Direction
Distance
Elevation

MAP FINDINGS

Site

Database(s)

EDR ID Number
EPA ID Number

PRAXAIR DISTRIBUTION, INC (Continued)

S104753849

Case Number:	Not reported
Record ID:	DEH2008-HUPFP-209895
Permit Status:	Permit Renewed
Active Permit:	Y
Child Record Id:	DEH2016-HCHEM-0090437
Trade Secret:	N
Hazardous Material Type:	Mixture
Last Updated:	2016-04-27T02:32:58.000
Chemical Name:	COMPRESSED GAS, N.O.S., FLAMMABLE
Common Name:	HELIUM, HYDROGEN MIXES
Case Number:	Not reported
Record ID:	DEH2008-HUPFP-209895
Permit Status:	Permit Renewed
Active Permit:	Y
Child Record Id:	DEH2016-HCHEM-0090438
Trade Secret:	N
Hazardous Material Type:	Mixture
Last Updated:	2016-04-27T02:32:58.000
Chemical Name:	COMPRESSED GAS., NON FLAMMABLE
Common Name:	NITROGEN, CARBON MONOXIDE MIXES
Case Number:	Not reported
Record ID:	DEH2008-HUPFP-209895
Permit Status:	Permit Renewed
Active Permit:	Y
Child Record Id:	DEH2016-HCHEM-0090439
Trade Secret:	N
Hazardous Material Type:	Mixture
Last Updated:	2016-04-27T02:32:58.000
Chemical Name:	COMPRESSED GAS, N.O.S.NON-FLAMMABLE
Common Name:	OXYGEN, HELIUM MIXES
Case Number:	Not reported
Record ID:	DEH2008-HUPFP-209895
Permit Status:	Permit Renewed
Active Permit:	Y
Child Record Id:	DEH2016-HCHEM-0090440
Trade Secret:	N
Hazardous Material Type:	Mixture
Last Updated:	2016-04-27T02:32:58.000
Chemical Name:	COMPRESSED GAS, N.O.S, NON FLAMMABLE
Common Name:	NITROGEN, OXYGEN MIXES
Case Number:	Not reported
Record ID:	DEH2008-HUPFP-209895
Permit Status:	Permit Renewed
Active Permit:	Y
Child Record Id:	DEH2016-HCHEM-0090441
Trade Secret:	N
Hazardous Material Type:	Mixture
Last Updated:	2016-04-27T02:32:58.000
Chemical Name:	COMPRESSED GAS. N.O.S., NON FLAMMABLE
Common Name:	NITROGEN, CARBON DIOXIDE MIXES
Case Number:	Not reported

Map ID
Direction
Distance
Elevation

MAP FINDINGS

Site

Database(s)

EDR ID Number
EPA ID Number

PRAXAIR DISTRIBUTION, INC (Continued)

S104753849

Record ID: DEH2008-HUPFP-209895
Permit Status: Permit Renewed
Active Permit: Y
Child Record Id: DEH2016-HCHEM-0090442
Trade Secret: N
Hazardous Material Type: Mixture
Last Updated: 2016-04-27T02:32:58.000
Chemical Name: COMPRESSED GAS. N.O.S., NON FLAMMABLE
Common Name: NITROGEN, HELIUM, CARBON DIOXIDE MIXES
Case Number: Not reported

Record ID: DEH2008-HUPFP-209895
Permit Status: Permit Renewed
Active Permit: Y
Child Record Id: DEH2016-HCHEM-0090443
Trade Secret: N
Hazardous Material Type: Mixture
Last Updated: 2016-04-27T02:32:58.000
Chemical Name: NITROGEN-SILANE MIXTURE
Common Name: SILANE 5%, BALANCE NITROGEN
Case Number: Not reported

IAP:

Permit Number: 209895
Update Date: 11/02/2012
Case Number: 74-86-2
Name: ACETYLENE DISSOLVED
Other Information: Not reported
Material Waste: Material
Hazardous Categories 1: FIRE
Hazardous Categories 2: PRESSURE RELEASE

Permit Number: 209895
Update Date: 11/02/2012
Case Number: 132259-10-0
Name: AIR, COMPRESSED
Other Information: Not reported
Material Waste: Material
Hazardous Categories 1: PRESSURE RELEASE
Hazardous Categories 2: Not reported

Permit Number: 209895
Update Date: 11/02/2012
Case Number: 7440-37-1
Name: ARGON GAS
Other Information: Not reported
Material Waste: Material
Hazardous Categories 1: PRESSURE RELEASE
Hazardous Categories 2: Not reported

Permit Number: 209895
Update Date: 11/02/2012
Case Number: 7440-37-1
Name: ARGON, LIQUID
Other Information: Not reported
Material Waste: Material
Hazardous Categories 1: PRESSURE RELEASE

Map ID
Direction
Distance
Elevation

MAP FINDINGS

Site

Database(s)

EDR ID Number
EPA ID Number

PRAXAIR DISTRIBUTION, INC (Continued)

S104753849

Hazardous Categories 2: Not reported

Permit Number: 209895
Update Date: 11/02/2012
Case Number: 124-38-9
Name: CARBON DIOXIDE GAS
Other Information: Not reported
Material Waste: Material
Hazardous Categories 1: PRESSURE RELEASE
Hazardous Categories 2: Not reported

Permit Number: 209895
Update Date: 11/02/2012
Case Number: Not reported
Name: COMPRESSED GAS, N.O.S, NON FLAMMABLE
Other Information: NITROGEN, OXYGEN MIXES
Material Waste: Material
Hazardous Categories 1: PRESSURE RELEASE
Hazardous Categories 2: Not reported

Permit Number: 209895
Update Date: 11/02/2012
Case Number: Not reported
Name: COMPRESSED GAS, N.O.S. NON-FLAMMABLE
Other Information: ARGON, CARBON DIOXIDE MIXES
Material Waste: Material
Hazardous Categories 1: PRESSURE RELEASE
Hazardous Categories 2: Not reported

Permit Number: 209895
Update Date: 11/02/2012
Case Number: Not reported
Name: COMPRESSED GAS, N.O.S. NON-FLAMMABLE
Other Information: ARGON, CARBON DIOXIDE, OXYGEN MIXES
Material Waste: Material
Hazardous Categories 1: PRESSURE RELEASE
Hazardous Categories 2: Not reported

Permit Number: 209895
Update Date: 11/02/2012
Case Number: Not reported
Name: COMPRESSED GAS, N.O.S., FLAMMABLE
Other Information: HELIUM, HYDROGEN MIXES
Material Waste: Material
Hazardous Categories 1: PRESSURE RELEASE
Hazardous Categories 2: Not reported

Permit Number: 209895
Update Date: 11/02/2012
Case Number: Not reported
Name: COMPRESSED GAS, N.O.S., NON FLAMMABLE
Other Information: NITROGEN, NITRIC OXIDE MIXES
Material Waste: Material
Hazardous Categories 1: PRESSURE RELEASE
Hazardous Categories 2: Not reported

Permit Number: 209895

Map ID
Direction
Distance
Elevation

MAP FINDINGS

Site

Database(s)

EDR ID Number
EPA ID Number

PRAXAIR DISTRIBUTION, INC (Continued)

S104753849

Update Date: 11/02/2012
Case Number: Not reported
Name: COMPRESSED GAS, N.O.S., NON FLAMMABLE
Other Information: NITROGEN, NITRIC OXIDE, CARBON DIOXIDE MIXES
Material Waste: Material
Hazardous Categories 1: PRESSURE RELEASE
Hazardous Categories 2: Not reported

Permit Number: 209895
Update Date: 11/02/2012
Case Number: Not reported
Name: COMPRESSED GAS, N.O.S., NON-FLAMMABLE
Other Information: HELIUM, ARGON MIXES
Material Waste: Material
Hazardous Categories 1: PRESSURE RELEASE
Hazardous Categories 2: Not reported

Permit Number: 209895
Update Date: 11/02/2012
Case Number: Not reported
Name: COMPRESSED GAS, N.O.S., NON-FLAMMABLE
Other Information: HELIUM, ARGON, CARBON DIOXIDE MIXES
Material Waste: Material
Hazardous Categories 1: PRESSURE RELEASE
Hazardous Categories 2: Not reported

Permit Number: 209895
Update Date: 11/02/2012
Case Number: Not reported
Name: COMPRESSED GAS, N.O.S. NON-FLAMMABLE
Other Information: OXYGEN, HELIUM MIXES
Material Waste: Material
Hazardous Categories 1: PRESSURE RELEASE
Hazardous Categories 2: Not reported

Permit Number: 209895
Update Date: 11/02/2012
Case Number: Not reported
Name: COMPRESSED GAS, N.O.S., NON FLAMMABLE
Other Information: NITROGEN, CARBON DIOXIDE MIXES
Material Waste: Material
Hazardous Categories 1: PRESSURE RELEASE
Hazardous Categories 2: Not reported

Permit Number: 209895
Update Date: 11/02/2012
Case Number: Not reported
Name: COMPRESSED GAS., NON FLAMMABLE
Other Information: NITROGEN, CARBON MONOXIDE MIXES
Material Waste: Material
Hazardous Categories 1: PRESSURE RELEASE
Hazardous Categories 2: Not reported

Permit Number: 209895
Update Date: 11/02/2012
Case Number: 7440-59-7
Name: HELIUM GAS

Map ID
Direction
Distance
Elevation

MAP FINDINGS

Site

Database(s)

EDR ID Number
EPA ID Number

PRAXAIR DISTRIBUTION, INC (Continued)

S104753849

Other Information:	Not reported
Material Waste:	Material
Hazardous Categories 1:	PRESSURE RELEASE
Hazardous Categories 2:	Not reported
Permit Number:	209895
Update Date:	11/02/2012
Case Number:	1333-74-0
Name:	HYDROGEN
Other Information:	Not reported
Material Waste:	Material
Hazardous Categories 1:	FIRE
Hazardous Categories 2:	PRESSURE RELEASE
Permit Number:	209895
Update Date:	11/02/2012
Case Number:	7727-37-9
Name:	NITROGEN, COMPRESSED
Other Information:	Not reported
Material Waste:	Material
Hazardous Categories 1:	PRESSURE RELEASE
Hazardous Categories 2:	Not reported
Permit Number:	209895
Update Date:	11/02/2012
Case Number:	7727-37-9
Name:	NITROGEN, LIQUID
Other Information:	Not reported
Material Waste:	Material
Hazardous Categories 1:	PRESSURE RELEASE
Hazardous Categories 2:	Not reported
Permit Number:	209895
Update Date:	11/02/2012
Case Number:	10024-97-2
Name:	NITROUS OXIDE
Other Information:	Not reported
Material Waste:	Material
Hazardous Categories 1:	PRESSURE RELEASE
Hazardous Categories 2:	EXTREMELY HAZARDOUS
Permit Number:	209895
Update Date:	11/02/2012
Case Number:	7782-44-7
Name:	OXYGEN GAS
Other Information:	Not reported
Material Waste:	Material
Hazardous Categories 1:	PRESSURE RELEASE
Hazardous Categories 2:	Not reported
Permit Number:	209895
Update Date:	11/02/2012
Case Number:	74-98-6
Name:	PROPANE
Other Information:	Not reported
Material Waste:	Material
Hazardous Categories 1:	FIRE

Map ID
Direction
Distance
Elevation

MAP FINDINGS

Site

Database(s)

EDR ID Number
EPA ID Number

PRAXAIR DISTRIBUTION, INC (Continued)

S104753849

Hazardous Categories 2: PRESSURE RELEASE

Permit Number: 209895
Update Date: 11/02/2012
Case Number: 115-07-1
Name: PROPYLENE
Other Information: Not reported
Material Waste: Material
Hazardous Categories 1: FIRE
Hazardous Categories 2: EXTREMELY HAZARDOUS

Permit Number: 133536
Business Type: Not reported
EPA Id Number: Not reported
APN: 228-420-30-00
Last HMMD Inspection: Not reported
Facility Telephone: Not reported
Permit Status: INAC
Permit Expiration: Not reported
Date Last Updated: 11/02/2012
Facility Owner: Not reported
Facility Address: Not reported
Facility City: Not reported
Facility State: Not reported
Facility Zip: Not reported
UST Owner: Not reported
Handle Regulated Hazmat: Not reported
Own Or Operate UST: Not reported
Subject To APSA: Not reported
Generate Haz Waste: Not reported
Treat Haz Waste: Not reported
Generate Medical Waste: Not reported

Permit Number: 209895
Business Type: 6HK79
EPA Id Number: Not reported
APN: 228-420-30-00
Last HMMD Inspection: 12/06/2011
Facility Telephone: 760-291-1448
Permit Status: OPEN
Permit Expiration: 04/30/2013
Date Last Updated: 11/02/2012
Facility Owner: PRAXAIR INC
Facility Address: 39 OLD RIDGEBURY RD
Facility City: DANBURY
Facility State: CT
Facility Zip: 06810
UST Owner: Not reported
Handle Regulated Hazmat: Y
Own Or Operate UST: Not reported
Subject To APSA: Not reported
Generate Haz Waste: Not reported
Treat Haz Waste: Not reported
Generate Medical Waste: Not reported

IAP:
Permit Number: 209895

Map ID
Direction
Distance
Elevation

MAP FINDINGS

Site

Database(s)

EDR ID Number
EPA ID Number

PRAXAIR DISTRIBUTION, INC (Continued)

S104753849

Update Date: 11/02/2012
Case Number: 74-86-2
Name: ACETYLENE DISSOLVED
Other Information: Not reported
Material Waste: Material
Hazardous Categories 1: FIRE
Hazardous Categories 2: PRESSURE RELEASE

Permit Number: 209895
Update Date: 11/02/2012
Case Number: 132259-10-0
Name: AIR, COMPRESSED
Other Information: Not reported
Material Waste: Material
Hazardous Categories 1: PRESSURE RELEASE
Hazardous Categories 2: Not reported

Permit Number: 209895
Update Date: 11/02/2012
Case Number: 7440-37-1
Name: ARGON GAS
Other Information: Not reported
Material Waste: Material
Hazardous Categories 1: PRESSURE RELEASE
Hazardous Categories 2: Not reported

Permit Number: 209895
Update Date: 11/02/2012
Case Number: 7440-37-1
Name: ARGON, LIQUID
Other Information: Not reported
Material Waste: Material
Hazardous Categories 1: PRESSURE RELEASE
Hazardous Categories 2: Not reported

Permit Number: 209895
Update Date: 11/02/2012
Case Number: 124-38-9
Name: CARBON DIOXIDE GAS
Other Information: Not reported
Material Waste: Material
Hazardous Categories 1: PRESSURE RELEASE
Hazardous Categories 2: Not reported

Permit Number: 209895
Update Date: 11/02/2012
Case Number: Not reported
Name: COMPRESSED GAS, N.O.S, NON FLAMMABLE
Other Information: NITROGEN, OXYGEN MIXES
Material Waste: Material
Hazardous Categories 1: PRESSURE RELEASE
Hazardous Categories 2: Not reported

Permit Number: 209895
Update Date: 11/02/2012
Case Number: Not reported
Name: COMPRESSED GAS, N.O.S. NON-FLAMMABLE

Map ID
Direction
Distance
Elevation

MAP FINDINGS

Site

Database(s)

EDR ID Number
EPA ID Number

PRAXAIR DISTRIBUTION, INC (Continued)

S104753849

Other Information:	ARGON, CARBON DIOXIDE MIXES
Material Waste:	Material
Hazardous Categories 1:	PRESSURE RELEASE
Hazardous Categories 2:	Not reported
Permit Number:	209895
Update Date:	11/02/2012
Case Number:	Not reported
Name:	COMPRESSED GAS, N.O.S. NON-FLAMMABLE
Other Information:	ARGON, CARBON DIOXIDE, OXYGEN MIXES
Material Waste:	Material
Hazardous Categories 1:	PRESSURE RELEASE
Hazardous Categories 2:	Not reported
Permit Number:	209895
Update Date:	11/02/2012
Case Number:	Not reported
Name:	COMPRESSED GAS, N.O.S., FLAMMABLE
Other Information:	HELIUM, HYDROGEN MIXES
Material Waste:	Material
Hazardous Categories 1:	PRESSURE RELEASE
Hazardous Categories 2:	Not reported
Permit Number:	209895
Update Date:	11/02/2012
Case Number:	Not reported
Name:	COMPRESSED GAS, N.O.S., NON FLAMMABLE
Other Information:	NITROGEN, NITRIC OXIDE MIXES
Material Waste:	Material
Hazardous Categories 1:	PRESSURE RELEASE
Hazardous Categories 2:	Not reported
Permit Number:	209895
Update Date:	11/02/2012
Case Number:	Not reported
Name:	COMPRESSED GAS, N.O.S., NON FLAMMABLE
Other Information:	NITROGEN, NITRIC OXIDE, CARBON DIOXIDE MIXES
Material Waste:	Material
Hazardous Categories 1:	PRESSURE RELEASE
Hazardous Categories 2:	Not reported
Permit Number:	209895
Update Date:	11/02/2012
Case Number:	Not reported
Name:	COMPRESSED GAS, N.O.S., NON-FLAMMABLE
Other Information:	HELIUM, ARGON MIXES
Material Waste:	Material
Hazardous Categories 1:	PRESSURE RELEASE
Hazardous Categories 2:	Not reported
Permit Number:	209895
Update Date:	11/02/2012
Case Number:	Not reported
Name:	COMPRESSED GAS, N.O.S., NON-FLAMMABLE
Other Information:	HELIUM, ARGON, CARBON DIOXIDE MIXES
Material Waste:	Material
Hazardous Categories 1:	PRESSURE RELEASE

Map ID
Direction
Distance
Elevation

MAP FINDINGS

Site

Database(s)

EDR ID Number
EPA ID Number

PRAXAIR DISTRIBUTION, INC (Continued)

S104753849

Hazardous Categories 2:	Not reported
Permit Number:	209895
Update Date:	11/02/2012
Case Number:	Not reported
Name:	COMPRESSED GAS, N.O.S.NON-FLAMMABLE
Other Information:	OXYGEN, HELIUM MIXES
Material Waste:	Material
Hazardous Categories 1:	PRESSURE RELEASE
Hazardous Categories 2:	Not reported
Permit Number:	209895
Update Date:	11/02/2012
Case Number:	Not reported
Name:	COMPRESSED GAS. N.O.S., NON FLAMMABLE
Other Information:	NITROGEN, CARBON DIOXIDE MIXES
Material Waste:	Material
Hazardous Categories 1:	PRESSURE RELEASE
Hazardous Categories 2:	Not reported
Permit Number:	209895
Update Date:	11/02/2012
Case Number:	Not reported
Name:	COMPRESSED GAS., NON FLAMMABLE
Other Information:	NITROGEN, CARBON MONOXIDE MIXES
Material Waste:	Material
Hazardous Categories 1:	PRESSURE RELEASE
Hazardous Categories 2:	Not reported
Permit Number:	209895
Update Date:	11/02/2012
Case Number:	7440-59-7
Name:	HELIUM GAS
Other Information:	Not reported
Material Waste:	Material
Hazardous Categories 1:	PRESSURE RELEASE
Hazardous Categories 2:	Not reported
Permit Number:	209895
Update Date:	11/02/2012
Case Number:	1333-74-0
Name:	HYDROGEN
Other Information:	Not reported
Material Waste:	Material
Hazardous Categories 1:	FIRE
Hazardous Categories 2:	PRESSURE RELEASE
Permit Number:	209895
Update Date:	11/02/2012
Case Number:	7727-37-9
Name:	NITROGEN, COMPRESSED
Other Information:	Not reported
Material Waste:	Material
Hazardous Categories 1:	PRESSURE RELEASE
Hazardous Categories 2:	Not reported
Permit Number:	209895

Map ID
Direction
Distance
Elevation

MAP FINDINGS

Site

Database(s)

EDR ID Number
EPA ID Number

PRAXAIR DISTRIBUTION, INC (Continued)

S104753849

Update Date: 11/02/2012
Case Number: 7727-37-9
Name: NITROGEN, LIQUID
Other Information: Not reported
Material Waste: Material
Hazardous Categories 1: PRESSURE RELEASE
Hazardous Categories 2: Not reported

Permit Number: 209895
Update Date: 11/02/2012
Case Number: 10024-97-2
Name: NITROUS OXIDE
Other Information: Not reported
Material Waste: Material
Hazardous Categories 1: PRESSURE RELEASE
Hazardous Categories 2: EXTREMELY HAZARDOUS

Permit Number: 209895
Update Date: 11/02/2012
Case Number: 7782-44-7
Name: OXYGEN GAS
Other Information: Not reported
Material Waste: Material
Hazardous Categories 1: PRESSURE RELEASE
Hazardous Categories 2: Not reported

Permit Number: 209895
Update Date: 11/02/2012
Case Number: 74-98-6
Name: PROPANE
Other Information: Not reported
Material Waste: Material
Hazardous Categories 1: FIRE
Hazardous Categories 2: PRESSURE RELEASE

Permit Number: 209895
Update Date: 11/02/2012
Case Number: 115-07-1
Name: PROPYLENE
Other Information: Not reported
Material Waste: Material
Hazardous Categories 1: FIRE
Hazardous Categories 2: EXTREMELY HAZARDOUS

D22
ENE
1/8-1/4
0.127 mi.
668 ft.

RAY GRIMSINGER
655 OPPER ST
ESCONDIDO, CA 92029

Site 6 of 8 in cluster D

Relative:
Lower

Actual:
706 ft.

RCRA-SQG:
Date form received by agency: 11/21/2000
Facility name: RAY GRIMSINGER
Facility address: 655 OPPER ST
ESCONDIDO, CA 92029

RCRA-SQG **1000106965**
SAN DIEGO CO. SAM **CAD008349771**
SLIC
San Diego Co. HMMD
DEED
ENF
HIST CORTESE

Map ID
Direction
Distance
Elevation

MAP FINDINGS

Site

Database(s)

EDR ID Number
EPA ID Number

RAY GRIMSINGER (Continued)

1000106965

EPA ID: CAD008349771
Mailing address: 31663 PALOS VERDES DR
ESCONDIDO, CA 92026
Contact: RAY GRIMSINGER
Contact address: 31663 PALOS VERDES DR
ESCONDIDO, CA 92026
Contact country: US
Contact telephone: (760) 728-4173
Contact email: Not reported
EPA Region: 09
Classification: Small Small Quantity Generator
Description: Handler: generates more than 100 and less than 1000 kg of hazardous waste during any calendar month and accumulates less than 6000 kg of hazardous waste at any time; or generates 100 kg or less of hazardous waste during any calendar month, and accumulates more than 1000 kg of hazardous waste at any time

Owner/Operator Summary:

Owner/operator name: RAY GRIMSINGER
Owner/operator address: 31663 PALOS VERDES DR
ESCONDIDO, CA 92026
Owner/operator country: Not reported
Owner/operator telephone: (760) 728-4173
Legal status: Private
Owner/Operator Type: Owner
Owner/Op start date: Not reported
Owner/Op end date: Not reported

Owner/operator name: NOT REQUIRED
Owner/operator address: NOT REQUIRED
NOT REQUIRED, ME 99999
Owner/operator country: Not reported
Owner/operator telephone: (415) 555-1212
Legal status: Private
Owner/Operator Type: Operator
Owner/Op start date: Not reported
Owner/Op end date: Not reported

Handler Activities Summary:

U.S. importer of hazardous waste: No
Mixed waste (haz. and radioactive): No
Recycler of hazardous waste: No
Transporter of hazardous waste: No
Treater, storer or disposer of HW: No
Underground injection activity: No
On-site burner exemption: No
Furnace exemption: No
Used oil fuel burner: No
Used oil processor: No
Used oil refiner: No
Used oil fuel marketer to burner: No
Used oil Specification marketer: No
Used oil transfer facility: No
Used oil transporter: No

Map ID
Direction
Distance
Elevation

MAP FINDINGS

Site

Database(s)

EDR ID Number
EPA ID Number

RAY GRIMSINGER (Continued)

1000106965

Historical Generators:

Date form received by agency: 11/21/2000
Site name: RAY GRIMSINGER
Classification: Large Quantity Generator

. Waste code: D000
. Waste name: Not Defined

. Waste code: D007
. Waste name: CHROMIUM

. Waste code: D008
. Waste name: LEAD

Date form received by agency: 03/26/1992
Site name: HEBDON ELECTRONICS
Classification: Large Quantity Generator

Date form received by agency: 04/09/1990
Site name: HEBDON ELECTRONICS INC
Classification: Large Quantity Generator

Violation Status: No violations found

SAN DIEGO CO. SAM:

Case Number: H05933-001
Agency: CA Regional Water Quality Control Board
Funding: Non Billable
Facility Type: Drinking Water Aquifer Impacted
Facility Status: Leak Being Confirmed
Date: 9/22/1992
Date Began: 9/22/1992

SLIC:

Region: STATE
Facility Status: Open - Site Assessment
Status Date: 03/10/2008
Global Id: SL209304205
Lead Agency: SAN DIEGO RWQCB (REGION 9)
Lead Agency Case Number: Not reported
Latitude: 33.1297301904061
Longitude: -117.126515507698
Case Type: Cleanup Program Site
Case Worker: WC
Local Agency: Not reported
RB Case Number: 2090064
File Location: Regional Board
Potential Media Affected: Other Groundwater (uses other than drinking water), Soil, Soil Vapor
Potential Contaminants of Concern: Trichloroethylene (TCE), * 1,4 Dioxane, * Volatile Organic Compounds (VOC)
Site History: The site consists of the properties located at 2250 Meyers Avenue, 655 Oppen Street, and 665 Oppen Street. RG Circuits (operating from 1971 to 1981) reportedly used the property for the manufacture of circuit boards. Hebdon Electronics, Inc. (1981 to 1991) manufacture of printed circuit boards including tin-lead plating, solder fusing, copper plating, nickel and gold plating, spent nickel/tin/lead/anode stripping, copper solution deplating (LIX-84 process using an alkyl

Map ID
Direction
Distance
Elevation

MAP FINDINGS

Site

Database(s)

EDR ID Number
EPA ID Number

RAY GRIMSINGER (Continued)

1000106965

acetophenone oxime in a kerosene matrix, and various etching activities. USL, Inc. (1991 to 1992) operated facilities initiated by Hebdon Electronics, Inc. The site has been vacant since 1992.

[Click here to access the California GeoTracker records for this facility:](#)

HMMD SAN DIEGO:

Permit Number: 105933
Business Type: 6HK36
EPA Id Number: CAD008349771
APN: 228-420-29-00
Last HMMD Inspection: 01/17/1992
Facility Telephone: 619-489-8039
Permit Status: INAC
Permit Expiration: 01/17/1992
Date Last Updated: 11/02/2012
Facility Owner: HEBDON ELECTRONICS
Facility Address: 665 OPPER ST
Facility City: ESCONDIDO
Facility State: CA
Facility Zip: 92029-1021
UST Owner: Not reported
Handle Regulated Hazmat: Not reported
Own Or Operate UST: Not reported
Subject To APSA: Not reported
Generate Haz Waste: Y
Treat Haz Waste: Not reported
Generate Medical Waste: Not reported

DEED:

Envirostor ID: SL209304205
Area: Not reported
Sub Area: Not reported
Site Type: SLIC
Status: OPEN - SITE ASSESSMENT
Agency: SWRCB
Covenant Uploaded: Y
Deed Date(s): 11/25/2003

ENF:

Region: 9
Facility Id: 224951
Agency Name: Not reported
Place Type: Facility
Place Subtype: Not reported
Facility Type: Industrial
Agency Type: Not reported
Of Agencies: Not reported
Place Latitude: 33.12971
Place Longitude: -117.12652
SIC Code 1: 3679
SIC Desc 1: Electronic Components, NEC
SIC Code 2: Not reported
SIC Desc 2: Not reported
SIC Code 3: Not reported
SIC Desc 3: Not reported

Map ID
Direction
Distance
Elevation

MAP FINDINGS

Site

Database(s)

EDR ID Number
EPA ID Number

RAY GRIMSINGER (Continued)

1000106965

NAICS Code 1:	Not reported
NAICS Desc 1:	Not reported
NAICS Code 2:	Not reported
NAICS Desc 2:	Not reported
NAICS Code 3:	Not reported
NAICS Desc 3:	Not reported
# Of Places:	1
Source Of Facility:	Enf Action
Design Flow:	Not reported
Threat To Water Quality:	Not reported
Complexity:	Not reported
Pretreatment:	Not reported
Facility Waste Type:	Not reported
Facility Waste Type 2:	Not reported
Facility Waste Type 3:	Not reported
Facility Waste Type 4:	Not reported
Program:	Not reported
Program Category1:	Not reported
Program Category2:	TANKS
# Of Programs:	Not reported
WDID:	Not reported
Reg Measure Id:	Not reported
Reg Measure Type:	Not reported
Region:	Not reported
Order #:	Not reported
Npdes# CA#:	Not reported
Major-Minor:	Not reported
Npdes Type:	Not reported
Reclamation:	Not reported
Dredge Fill Fee:	Not reported
301H:	Not reported
Application Fee Amt Received:	Not reported
Status:	Not reported
Status Date:	Not reported
Effective Date:	Not reported
Expiration/Review Date:	Not reported
Termination Date:	Not reported
WDR Review - Amend:	Not reported
WDR Review - Revise/Renew:	Not reported
WDR Review - Rescind:	Not reported
WDR Review - No Action Required:	Not reported
WDR Review - Pending:	Not reported
WDR Review - Planned:	Not reported
Status Enrollee:	Not reported
Individual/General:	Not reported
Fee Code:	Not reported
Direction/Voice:	Not reported
Enforcement Id(EID):	220160
Region:	9
Order / Resolution Number:	97-046
Enforcement Action Type:	Clean-up and Abatement Order
Effective Date:	06/12/1997
Adoption/Issuance Date:	Not reported
Achieve Date:	5/13/1998
Termination Date:	05/13/1998
ACL Issuance Date:	Not reported
EPL Issuance Date:	Not reported

Map ID
Direction
Distance
Elevation

MAP FINDINGS

Site

Database(s)

EDR ID Number
EPA ID Number

RAY GRIMSINGER (Continued)

1000106965

Status:	Historical
Title:	CAO R9-1997-0046 Hebdon Electronics Oppor Street - 9 000285N98
Description:	UNKNOWN
Program:	SLIC
Latest Milestone Completion Date:	5/13/1998
# Of Programs1:	1
Total Assessment Amount:	0
Initial Assessed Amount:	0
Liability \$ Amount:	0
Project \$ Amount:	0
Liability \$ Paid:	0
Project \$ Completed:	0
Total \$ Paid/Completed Amount:	0
Region:	9
Facility Id:	224951
Agency Name:	Not reported
Place Type:	Facility
Place Subtype:	Not reported
Facility Type:	Industrial
Agency Type:	Not reported
# Of Agencies:	Not reported
Place Latitude:	33.12971
Place Longitude:	-117.12652
SIC Code 1:	3679
SIC Desc 1:	Electronic Components, NEC
SIC Code 2:	Not reported
SIC Desc 2:	Not reported
SIC Code 3:	Not reported
SIC Desc 3:	Not reported
NAICS Code 1:	Not reported
NAICS Desc 1:	Not reported
NAICS Code 2:	Not reported
NAICS Desc 2:	Not reported
NAICS Code 3:	Not reported
NAICS Desc 3:	Not reported
# Of Places:	1
Source Of Facility:	Enf Action
Design Flow:	Not reported
Threat To Water Quality:	Not reported
Complexity:	Not reported
Pretreatment:	Not reported
Facility Waste Type:	Not reported
Facility Waste Type 2:	Not reported
Facility Waste Type 3:	Not reported
Facility Waste Type 4:	Not reported
Program:	Not reported
Program Category1:	Not reported
Program Category2:	TANKS
# Of Programs:	Not reported
WDID:	Not reported
Reg Measure Id:	Not reported
Reg Measure Type:	Not reported
Region:	Not reported
Order #:	Not reported
Npdes# CA#:	Not reported
Major-Minor:	Not reported

Map ID
Direction
Distance
Elevation

MAP FINDINGS

Site

Database(s)

EDR ID Number
EPA ID Number

RAY GRIMSINGER (Continued)

1000106965

Npdes Type:	Not reported
Reclamation:	Not reported
Dredge Fill Fee:	Not reported
301H:	Not reported
Application Fee Amt Received:	Not reported
Status:	Not reported
Status Date:	Not reported
Effective Date:	Not reported
Expiration/Review Date:	Not reported
Termination Date:	Not reported
WDR Review - Amend:	Not reported
WDR Review - Revise/Renew:	Not reported
WDR Review - Rescind:	Not reported
WDR Review - No Action Required:	Not reported
WDR Review - Pending:	Not reported
WDR Review - Planned:	Not reported
Status Enrollee:	Not reported
Individual/General:	Not reported
Fee Code:	Not reported
Direction/Voice:	Not reported
Enforcement Id(EID):	220138
Region:	9
Order / Resolution Number:	R9-1998-0058
Enforcement Action Type:	Clean-up and Abatement Order
Effective Date:	05/13/1998
Adoption/Issuance Date:	Not reported
Achieve Date:	Not reported
Termination Date:	02/01/2010
ACL Issuance Date:	Not reported
EPL Issuance Date:	Not reported
Status:	Historical
Title:	CAO Duplicate Record - R9-1998-0058 Hebdon Electronics Oppper Street - 9 000285N98
Description:	CAO AT 655 OPPER ST., ESCONDIDO AND RESCIND CAO 97-046
Program:	SLIC
Latest Milestone Completion Date:	3/2/2001
# Of Programs1:	1
Total Assessment Amount:	0
Initial Assessed Amount:	0
Liability \$ Amount:	0
Project \$ Amount:	0
Liability \$ Paid:	0
Project \$ Completed:	0
Total \$ Paid/Completed Amount:	0
Region:	9
Facility Id:	224951
Agency Name:	Not reported
Place Type:	Facility
Place Subtype:	Not reported
Facility Type:	Industrial
Agency Type:	Not reported
# Of Agencies:	Not reported
Place Latitude:	33.12971
Place Longitude:	-117.12652
SIC Code 1:	3679
SIC Desc 1:	Electronic Components, NEC

Map ID
Direction
Distance
Elevation

MAP FINDINGS

Site

Database(s)

EDR ID Number
EPA ID Number

RAY GRIMSINGER (Continued)

1000106965

SIC Code 2:	Not reported
SIC Desc 2:	Not reported
SIC Code 3:	Not reported
SIC Desc 3:	Not reported
NAICS Code 1:	Not reported
NAICS Desc 1:	Not reported
NAICS Code 2:	Not reported
NAICS Desc 2:	Not reported
NAICS Code 3:	Not reported
NAICS Desc 3:	Not reported
# Of Places:	1
Source Of Facility:	Enf Action
Design Flow:	Not reported
Threat To Water Quality:	Not reported
Complexity:	Not reported
Pretreatment:	Not reported
Facility Waste Type:	Not reported
Facility Waste Type 2:	Not reported
Facility Waste Type 3:	Not reported
Facility Waste Type 4:	Not reported
Program:	Not reported
Program Category1:	Not reported
Program Category2:	TANKS
# Of Programs:	Not reported
WDID:	Not reported
Reg Measure Id:	Not reported
Reg Measure Type:	Not reported
Region:	Not reported
Order #:	Not reported
Npdes# CA#:	Not reported
Major-Minor:	Not reported
Npdes Type:	Not reported
Reclamation:	Not reported
Dredge Fill Fee:	Not reported
301H:	Not reported
Application Fee Amt Received:	Not reported
Status:	Not reported
Status Date:	Not reported
Effective Date:	Not reported
Expiration/Review Date:	Not reported
Termination Date:	Not reported
WDR Review - Amend:	Not reported
WDR Review - Revise/Renew:	Not reported
WDR Review - Rescind:	Not reported
WDR Review - No Action Required:	Not reported
WDR Review - Pending:	Not reported
WDR Review - Planned:	Not reported
Status Enrollee:	Not reported
Individual/General:	Not reported
Fee Code:	Not reported
Direction/Voice:	Not reported
Enforcement Id(EID):	219815
Region:	9
Order / Resolution Number:	R9-1998-0058A1
Enforcement Action Type:	Clean-up and Abatement Order
Effective Date:	11/25/1998
Adoption/Issuance Date:	Not reported

Map ID
Direction
Distance
Elevation

MAP FINDINGS

Site

Database(s)

EDR ID Number
EPA ID Number

RAY GRIMSINGER (Continued)

1000106965

Achieve Date:	Not reported
Termination Date:	02/01/2010
ACL Issuance Date:	Not reported
EPL Issuance Date:	Not reported
Status:	Historical
Title:	CAO Amendment 1 - R9 1998-0058 Hebdon Electronics Oppor - 9 000285N98
Description:	Not reported
Program:	SLIC
Latest Milestone Completion Date:	Not reported
# Of Programs1:	1
Total Assessment Amount:	0
Initial Assessed Amount:	0
Liability \$ Amount:	0
Project \$ Amount:	0
Liability \$ Paid:	0
Project \$ Completed:	0
Total \$ Paid/Completed Amount:	0
Region:	9
Facility Id:	224951
Agency Name:	Hebdon Electronics
Place Type:	Facility
Place Subtype:	Not reported
Facility Type:	Industrial
Agency Type:	Privately-Owned Business
# Of Agencies:	1
Place Latitude:	33.12971
Place Longitude:	-117.12652
SIC Code 1:	3679
SIC Desc 1:	Electronic Components, NEC
SIC Code 2:	Not reported
SIC Desc 2:	Not reported
SIC Code 3:	Not reported
SIC Desc 3:	Not reported
NAICS Code 1:	Not reported
NAICS Desc 1:	Not reported
NAICS Code 2:	Not reported
NAICS Desc 2:	Not reported
NAICS Code 3:	Not reported
NAICS Desc 3:	Not reported
# Of Places:	1
Source Of Facility:	Reg Meas
Design Flow:	Not reported
Threat To Water Quality:	Not reported
Complexity:	Not reported
Pretreatment:	Not reported
Facility Waste Type:	Not reported
Facility Waste Type 2:	Not reported
Facility Waste Type 3:	Not reported
Facility Waste Type 4:	Not reported
Program:	SLIC
Program Category1:	TANKS
Program Category2:	TANKS
# Of Programs:	1
WDID:	9 000285N98
Reg Measure Id:	161250
Reg Measure Type:	Unregulated

Map ID
Direction
Distance
Elevation

MAP FINDINGS

Site

Database(s)

EDR ID Number
EPA ID Number

RAY GRIMSINGER (Continued)

1000106965

Region:	9
Order #:	Not reported
Npdes# CA#:	Not reported
Major-Minor:	Not reported
Npdes Type:	Not reported
Reclamation:	Not reported
Dredge Fill Fee:	Not reported
301H:	Not reported
Application Fee Amt Received:	Not reported
Status:	Never Active
Status Date:	03/13/2015
Effective Date:	Not reported
Expiration/Review Date:	Not reported
Termination Date:	Not reported
WDR Review - Amend:	Not reported
WDR Review - Revise/Renew:	Not reported
WDR Review - Rescind:	Not reported
WDR Review - No Action Required:	Not reported
WDR Review - Pending:	Not reported
WDR Review - Planned:	Not reported
Status Enrollee:	N
Individual/General:	I
Fee Code:	Not reported
Direction/Voice:	Active
Enforcement Id(EID):	234955
Region:	9
Order / Resolution Number:	R9-1998-0058
Enforcement Action Type:	Clean-up and Abatement Order
Effective Date:	05/13/1998
Adoption/Issuance Date:	Not reported
Achieve Date:	Not reported
Termination Date:	02/01/2010
ACL Issuance Date:	Not reported
EPL Issuance Date:	Not reported
Status:	Historical
Title:	CAO R9-1998-0058 Hebdon Electronic, 665 Oppen Street
Description:	Former Hebdon Electronics circuit board manufacturing facility. Past discharges of copper to sanitary sewer system cited by USEPA. Discharge(s) of chlorinated solvents to soil and groundwater associated with the former operations of a clarifier system.
Program:	SLIC
Latest Milestone Completion Date:	7/27/2000
# Of Programs1:	1
Total Assessment Amount:	0
Initial Assessed Amount:	0
Liability \$ Amount:	0
Project \$ Amount:	0
Liability \$ Paid:	0
Project \$ Completed:	0
Total \$ Paid/Completed Amount:	0
Region:	9
Facility Id:	224951
Agency Name:	Hebdon Electronics
Place Type:	Facility
Place Subtype:	Not reported

Map ID
Direction
Distance
Elevation

MAP FINDINGS

Site

Database(s)

EDR ID Number
EPA ID Number

RAY GRIMSINGER (Continued)

1000106965

Facility Type:	Industrial
Agency Type:	Privately-Owned Business
# Of Agencies:	1
Place Latitude:	33.12971
Place Longitude:	-117.12652
SIC Code 1:	3679
SIC Desc 1:	Electronic Components, NEC
SIC Code 2:	Not reported
SIC Desc 2:	Not reported
SIC Code 3:	Not reported
SIC Desc 3:	Not reported
NAICS Code 1:	Not reported
NAICS Desc 1:	Not reported
NAICS Code 2:	Not reported
NAICS Desc 2:	Not reported
NAICS Code 3:	Not reported
NAICS Desc 3:	Not reported
# Of Places:	1
Source Of Facility:	Reg Meas
Design Flow:	Not reported
Threat To Water Quality:	Not reported
Complexity:	Not reported
Pretreatment:	Not reported
Facility Waste Type:	Not reported
Facility Waste Type 2:	Not reported
Facility Waste Type 3:	Not reported
Facility Waste Type 4:	Not reported
Program:	SLIC
Program Category1:	TANKS
Program Category2:	TANKS
# Of Programs:	1
WDID:	Not reported
Reg Measure Id:	400235
Reg Measure Type:	Unregulated
Region:	9
Order #:	R9-2010-0007
Npdes# CA#:	Not reported
Major-Minor:	Not reported
Npdes Type:	Not reported
Reclamation:	Not reported
Dredge Fill Fee:	Not reported
301H:	Not reported
Application Fee Amt Received:	Not reported
Status:	Historical
Status Date:	03/13/2015
Effective Date:	02/01/2010
Expiration/Review Date:	Not reported
Termination Date:	02/01/2010
WDR Review - Amend:	Not reported
WDR Review - Revise/Renew:	Not reported
WDR Review - Rescind:	Not reported
WDR Review - No Action Required:	Not reported
WDR Review - Pending:	Not reported
WDR Review - Planned:	Not reported
Status Enrollee:	N
Individual/General:	I
Fee Code:	Not reported

Map ID
Direction
Distance
Elevation

MAP FINDINGS

Site

Database(s)

EDR ID Number
EPA ID Number

RAY GRIMSINGER (Continued)

1000106965

Direction/Voice: Passive
Enforcement Id(EID): 400237
Region: 9
Order / Resolution Number: R9-2010-0007
Enforcement Action Type: Clean-up and Abatement Order
Effective Date: 02/01/2010
Adoption/Issuance Date: 02/01/2010
Achieve Date: Not reported
Termination Date: Not reported
ACL Issuance Date: Not reported
EPL Issuance Date: Not reported
Status: Active
Title: CAO R9-2010-0007 for Hebdon Electronics
Description: CAO R9-2010-0007 replaces CAO R9-1998-0058
Program: SLIC
Latest Milestone Completion Date: Not reported
Of Programs1: 1
Total Assessment Amount: 0
Initial Assessed Amount: 0
Liability \$ Amount: 0
Project \$ Amount: 0
Liability \$ Paid: 0
Project \$ Completed: 0
Total \$ Paid/Completed Amount: 0

HIST CORTESE:

Region: CORTESE
Facility County Code: 37
Reg By: WBC&D
Reg Id: 9 000285N98

D23
ENE
1/8-1/4
0.127 mi.
668 ft.

FORMER HEBDON ELECTRONICS FACILITY
655 OPPER STREET
ESCONDIDO, CA 92029
Site 7 of 8 in cluster D

SLIC S106519095
N/A

Relative:
Lower

SLIC REG 9:
Region: 9
Facility Type: Cleanup And Abatement Order
Status: Dead
Sort Code: 20-0285.05
Waste Discharger Id: 9 000285N98
Local Case Num: 2093000
Responsible Party: HEBDON ELECTRONICS
Category: ENFORCEMENT
Class: SLIC
Order Number: 98-58
File Number: 4
Date Entered: 05/1995
End Date: 12/1995
Archive Box #: 927
Archive Box Storage: 3-1-15F
Archive Box Storage Location: Not reported
Remarks: Not reported

Actual:
706 ft.

Region: 9

Map ID
Direction
Distance
Elevation

MAP FINDINGS

Site

Database(s)

EDR ID Number
EPA ID Number

FORMER HEBDON ELECTRONICS FACILITY (Continued)

S106519095

Facility Type: Cleanup And Abatement Order
Status: Open
Sort Code: 20-0285.05
Waste Discharger Id: 9 000285N98
Local Case Num: 2093000
Responsible Party: HEBDON ELECTRONICS
Category: ENFORCEMENT
Class: SLIC
Order Number: 98-58
File Number: 11
Date Entered: 09/2006
End Date: Not reported
Archive Box #: 0
Archive Box Storage: Not reported
Archive Box Storage Location: Not reported
Remarks: Not reported

Region: 9
Facility Type: Cleanup And Abatement Order
Status: Closed
Sort Code: 20-0285.051
Waste Discharger Id: 9 000285N98
Local Case Num: 2093000
Responsible Party: HEBDON ELECTRONICS
Category: ENF. REPORT
Class: SLIC
Order Number: 98-58
File Number: 34
Date Entered: 02/2000
End Date: 06/2000
Archive Box #: 0
Archive Box Storage: Not reported
Archive Box Storage Location: Not reported
Remarks: Not reported

Region: 9
Facility Type: Cleanup And Abatement Order
Status: Closed
Sort Code: 20-0285.051
Waste Discharger Id: 9 000285N98
Local Case Num: 2093000
Responsible Party: HEBDON ELECTRONICS
Category: ENF. REPORT
Class: SLIC
Order Number: 98-58
File Number: 35
Date Entered: 06/2000
End Date: 07/2000
Archive Box #: 0
Archive Box Storage: Not reported
Archive Box Storage Location: Not reported
Remarks: Not reported

Region: 9
Facility Type: Cleanup And Abatement Order
Status: Dead
Sort Code: 20-0285.05

Map ID
Direction
Distance
Elevation

MAP FINDINGS

Site

Database(s)

EDR ID Number
EPA ID Number

FORMER HEBDON ELECTRONICS FACILITY (Continued)

S106519095

Waste Discharger Id: 9 000285N98
Local Case Num: 2093000
Responsible Party: HEBDON ELECTRONICS
Category: ENFORCEMENT
Class: SLIC
Order Number: 98-58
File Number: 6
Date Entered: 07/1997
End Date: 04/1998
Archive Box #: 927
Archive Box Storage: 3-1-15F
Archive Box Storage Location: Not reported
Remarks: Not reported

Region: 9
Facility Type: Cleanup And Abatement Order
Status: Closed
Sort Code: 20-0285.051
Waste Discharger Id: 9 000285N98
Local Case Num: 2093000
Responsible Party: HEBDON ELECTRONICS
Category: ENF. REPORT
Class: SLIC
Order Number: 98-58
File Number: 10
Date Entered: 05/1996
End Date: 05/1996
Archive Box #: 0
Archive Box Storage: Not reported
Archive Box Storage Location: VOLUME 8
Remarks: Not reported

Region: 9
Facility Type: Cleanup And Abatement Order
Status: Closed
Sort Code: 20-0285.051
Waste Discharger Id: 9 000285N98
Local Case Num: 2093000
Responsible Party: HEBDON ELECTRONICS
Category: ENF. REPORT
Class: SLIC
Order Number: 98-58
File Number: 13
Date Entered: 05/1996
End Date: 05/1996
Archive Box #: 0
Archive Box Storage: Not reported
Archive Box Storage Location: VOLUME 11
Remarks: Not reported

Region: 9
Facility Type: Cleanup And Abatement Order
Status: Closed
Sort Code: 20-0285.05
Waste Discharger Id: 9 000285N98
Local Case Num: 2093000
Responsible Party: HEBDON ELECTRONICS

Map ID
Direction
Distance
Elevation

MAP FINDINGS

Site

Database(s)

EDR ID Number
EPA ID Number

FORMER HEBDON ELECTRONICS FACILITY (Continued)

S106519095

Category: ENFORCEMENT
Class: SLIC
Order Number: 98-58
File Number: 10
Date Entered: 11/2001
End Date: 08/2006
Archive Box #: 0
Archive Box Storage: Not reported
Archive Box Storage Location: Not reported
Remarks: Not reported

Region: 9
Facility Type: Cleanup And Abatement Order
Status: Closed
Sort Code: 20-0285.051
Waste Discharger Id: 9 000285N98
Local Case Num: 2093000
Responsible Party: HEBDON ELECTRONICS
Category: ENF. REPORT
Class: SLIC
Order Number: 98-58
File Number: 38
Date Entered: 03/2001
End Date: 03/2001
Archive Box #: 0
Archive Box Storage: Not reported
Archive Box Storage Location: Not reported
Remarks: Not reported

Region: 9
Facility Type: Cleanup And Abatement Order
Status: Dead
Sort Code: 20-0285.05
Waste Discharger Id: 9 000285N98
Local Case Num: 2093000
Responsible Party: HEBDON ELECTRONICS
Category: ENFORCEMENT
Class: SLIC
Order Number: 98-58
File Number: 1
Date Entered: 03/1987
End Date: 10/1993
Archive Box #: 927
Archive Box Storage: 3-1-15F
Archive Box Storage Location: Not reported
Remarks: Not reported

Region: 9
Facility Type: Cleanup And Abatement Order
Status: Dead
Sort Code: 20-0285.05
Waste Discharger Id: 9 000285N98
Local Case Num: 2093000
Responsible Party: HEBDON ELECTRONICS
Category: ENFORCEMENT
Class: SLIC
Order Number: 98-58

Map ID
Direction
Distance
Elevation

MAP FINDINGS

Site

Database(s)

EDR ID Number
EPA ID Number

FORMER HEBDON ELECTRONICS FACILITY (Continued)

S106519095

File Number: 5
Date Entered: 01/1996
End Date: 06/1997
Archive Box #: 927
Archive Box Storage: 3-1-15F
Archive Box Storage Location: Not reported
Remarks: Not reported

Region: 9
Facility Type: Cleanup And Abatement Order
Status: Closed
Sort Code: 20-0285.051
Waste Discharger Id: 9 000285N98
Local Case Num: 2093000
Responsible Party: HEBDON ELECTRONICS
Category: ENF. REPORT
Class: SLIC
Order Number: 98-58
File Number: 36
Date Entered: 08/2000
End Date: 11/2000
Archive Box #: 0
Archive Box Storage: Not reported
Archive Box Storage Location: Not reported
Remarks: Not reported

Region: 9
Facility Type: Cleanup And Abatement Order
Status: Closed
Sort Code: 20-0285.051
Waste Discharger Id: 9 000285N98
Local Case Num: 2093000
Responsible Party: HEBDON ELECTRONICS
Category: ENF. REPORT
Class: SLIC
Order Number: 98-58
File Number: 33
Date Entered: 12/1999
End Date: 01/2000
Archive Box #: 0
Archive Box Storage: Not reported
Archive Box Storage Location: Not reported
Remarks: Not reported

Region: 9
Facility Type: Cleanup And Abatement Order
Status: Closed
Sort Code: 20-0285.051
Waste Discharger Id: 9 000285N98
Local Case Num: 2093000
Responsible Party: HEBDON ELECTRONICS
Category: ENF. REPORT
Class: SLIC
Order Number: 98-58
File Number: 40
Date Entered: 06/2001
End Date: 07/2001

Map ID
Direction
Distance
Elevation

MAP FINDINGS

Site

Database(s)

EDR ID Number
EPA ID Number

FORMER HEBDON ELECTRONICS FACILITY (Continued)

S106519095

Archive Box #: 0
Archive Box Storage: Not reported
Archive Box Storage Location: Not reported
Remarks: Not reported

Region: 9
Facility Type: Cleanup And Abatement Order
Status: Closed
Sort Code: 20-0285.051
Waste Discharger Id: 9 000285N98
Local Case Num: 2093000
Responsible Party: HEBDON ELECTRONICS
Category: ENF. REPORT
Class: SLIC
Order Number: 98-58
File Number: 41
Date Entered: 08/2001
End Date: 11/2001
Archive Box #: 0
Archive Box Storage: Not reported
Archive Box Storage Location: Not reported
Remarks: Not reported

Region: 9
Facility Type: Cleanup And Abatement Order
Status: Dead
Sort Code: 20-0285.05
Waste Discharger Id: 9 000285N98
Local Case Num: 2093000
Responsible Party: HEBDON ELECTRONICS
Category: ENFORCEMENT
Class: SLIC
Order Number: 98-58
File Number: 2
Date Entered: 11/1993
End Date: 03/1994
Archive Box #: 927
Archive Box Storage: 3-1-15F
Archive Box Storage Location: Not reported
Remarks: Not reported

Region: 9
Facility Type: Cleanup And Abatement Order
Status: Dead
Sort Code: 20-0285.05
Waste Discharger Id: 9 000285N98
Local Case Num: 2093000
Responsible Party: HEBDON ELECTRONICS
Category: ENFORCEMENT
Class: SLIC
Order Number: 98-58
File Number: 3
Date Entered: 04/1994
End Date: 04/1995
Archive Box #: 927
Archive Box Storage: 3-1-15F
Archive Box Storage Location: Not reported

Map ID
Direction
Distance
Elevation

MAP FINDINGS

Site

Database(s)

EDR ID Number
EPA ID Number

FORMER HEBDON ELECTRONICS FACILITY (Continued)

S106519095

Remarks:	Not reported
Region:	9
Facility Type:	Cleanup And Abatement Order
Status:	Dead
Sort Code:	20-0285.05
Waste Discharger Id:	9 000285N98
Local Case Num:	2093000
Responsible Party:	HEBDON ELECTRONICS
Category:	ENFORCEMENT
Class:	SLIC
Order Number:	98-58
File Number:	7
Date Entered:	05/1998
End Date:	12/1998
Archive Box #:	927
Archive Box Storage:	3-1-15F
Archive Box Storage Location:	Not reported
Remarks:	Not reported
Region:	9
Facility Type:	Cleanup And Abatement Order
Status:	Closed
Sort Code:	20-0285.05
Waste Discharger Id:	9 000285N98
Local Case Num:	2093000
Responsible Party:	HEBDON ELECTRONICS
Category:	ENFORCEMENT
Class:	SLIC
Order Number:	98-58
File Number:	8
Date Entered:	01/1999
End Date:	06/2000
Archive Box #:	0
Archive Box Storage:	Not reported
Archive Box Storage Location:	Not reported
Remarks:	Not reported
Region:	9
Facility Type:	Cleanup And Abatement Order
Status:	Closed
Sort Code:	20-0285.05
Waste Discharger Id:	9 000285N98
Local Case Num:	2093000
Responsible Party:	HEBDON ELECTRONICS
Category:	ENFORCEMENT
Class:	SLIC
Order Number:	98-58
File Number:	9
Date Entered:	07/2000
End Date:	10/2001
Archive Box #:	0
Archive Box Storage:	Not reported
Archive Box Storage Location:	Not reported
Remarks:	Not reported
Region:	9

Map ID
Direction
Distance
Elevation

MAP FINDINGS

Site

Database(s)

EDR ID Number
EPA ID Number

FORMER HEBDON ELECTRONICS FACILITY (Continued)

S106519095

Facility Type: Cleanup And Abatement Order
Status: Closed
Sort Code: 20-0285.051
Waste Discharger Id: 9 000285N98
Local Case Num: 2093000
Responsible Party: HEBDON ELECTRONICS
Category: ENF. REPORT
Class: SLIC
Order Number: 98-58
File Number: 37
Date Entered: 12/2000
End Date: 02/2001
Archive Box #: 0
Archive Box Storage: Not reported
Archive Box Storage Location: Not reported
Remarks: Not reported

Region: 9
Facility Type: Cleanup And Abatement Order
Status: Closed
Sort Code: 20-0285.051
Waste Discharger Id: 9 000285N98
Local Case Num: 2093000
Responsible Party: HEBDON ELECTRONICS
Category: ENF. REPORT
Class: SLIC
Order Number: 98-58
File Number: 39
Date Entered: 04/2001
End Date: 06/2001
Archive Box #: 0
Archive Box Storage: Not reported
Archive Box Storage Location: Not reported
Remarks: Not reported

Region: 9
Facility Type: Cleanup And Abatement Order
Status: Closed
Sort Code: 20-0285.051
Waste Discharger Id: 9 000285N98
Local Case Num: 2093000
Responsible Party: HEBDON ELECTRONICS
Category: ENF. REPORT
Class: SLIC
Order Number: 98-58
File Number: 42
Date Entered: 12/2001
End Date: 02/2002
Archive Box #: 0
Archive Box Storage: Not reported
Archive Box Storage Location: Not reported
Remarks: Not reported

Region: 9
Facility Type: Cleanup And Abatement Order
Status: Closed
Sort Code: 20-0285.051

Map ID
Direction
Distance
Elevation

MAP FINDINGS

Site

Database(s)

EDR ID Number
EPA ID Number

FORMER HEBDON ELECTRONICS FACILITY (Continued)

S106519095

Waste Discharger Id: 9 000285N98
Local Case Num: 2093000
Responsible Party: HEBDON ELECTRONICS
Category: ENF. REPORT
Class: SLIC
Order Number: 98-58
File Number: 43
Date Entered: 03/2002
End Date: 08/2002
Archive Box #: 0
Archive Box Storage: Not reported
Archive Box Storage Location: Not reported
Remarks: Not reported

Region: 9
Facility Type: Cleanup And Abatement Order
Status: Dead
Sort Code: 20-0285.051
Waste Discharger Id: 9 000285N98
Local Case Num: 2093000
Responsible Party: HEBDON ELECTRONICS
Category: ENF. REPORT
Class: SLIC
Order Number: 98-58
File Number: 1
Date Entered: 01/1994
End Date: 09/1994
Archive Box #: 927
Archive Box Storage: 3-1-15F
Archive Box Storage Location: Not reported
Remarks: Not reported

Region: 9
Facility Type: Cleanup And Abatement Order
Status: Dead
Sort Code: 20-0285.051
Waste Discharger Id: 9 000285N98
Local Case Num: 2093000
Responsible Party: HEBDON ELECTRONICS
Category: ENF. REPORT
Class: SLIC
Order Number: 98-58
File Number: 2
Date Entered: 09/1994
End Date: 12/1995
Archive Box #: 927
Archive Box Storage: 3-1-15F
Archive Box Storage Location: Not reported
Remarks: Not reported

Region: 9
Facility Type: Cleanup And Abatement Order
Status: Closed
Sort Code: 20-0285.051
Waste Discharger Id: 9 000285N98
Local Case Num: 2093000
Responsible Party: HEBDON ELECTRONICS

Map ID
Direction
Distance
Elevation

MAP FINDINGS

Site

Database(s)

EDR ID Number
EPA ID Number

FORMER HEBDON ELECTRONICS FACILITY (Continued)

S106519095

Category: ENF. REPORT
Class: SLIC
Order Number: 98-58
File Number: 3
Date Entered: 01/1996
End Date: 05/1996
Archive Box #: 0
Archive Box Storage: Not reported
Archive Box Storage Location: VOLUME 1
Remarks: Not reported

Region: 9
Facility Type: Cleanup And Abatement Order
Status: Closed
Sort Code: 20-0285.051
Waste Discharger Id: 9 000285N98
Local Case Num: 2093000
Responsible Party: HEBDON ELECTRONICS
Category: ENF. REPORT
Class: SLIC
Order Number: 98-58
File Number: 4
Date Entered: 05/1996
End Date: 05/1996
Archive Box #: 0
Archive Box Storage: Not reported
Archive Box Storage Location: VOLUME 2
Remarks: Not reported

Region: 9
Facility Type: Cleanup And Abatement Order
Status: Closed
Sort Code: 20-0285.051
Waste Discharger Id: 9 000285N98
Local Case Num: 2093000
Responsible Party: HEBDON ELECTRONICS
Category: ENF. REPORT
Class: SLIC
Order Number: 98-58
File Number: 5
Date Entered: 05/1996
End Date: 05/1996
Archive Box #: 0
Archive Box Storage: Not reported
Archive Box Storage Location: VOLUME 3
Remarks: Not reported

Region: 9
Facility Type: Cleanup And Abatement Order
Status: Closed
Sort Code: 20-0285.051
Waste Discharger Id: 9 000285N98
Local Case Num: 2093000
Responsible Party: HEBDON ELECTRONICS
Category: ENF. REPORT
Class: SLIC
Order Number: 98-58

Map ID
Direction
Distance
Elevation

MAP FINDINGS

Site

Database(s)

EDR ID Number
EPA ID Number

FORMER HEBDON ELECTRONICS FACILITY (Continued)

S106519095

File Number: 6
Date Entered: 05/1996
End Date: 05/1996
Archive Box #: 0
Archive Box Storage: Not reported
Archive Box Storage Location: VOLUME 4
Remarks: Not reported

Region: 9
Facility Type: Cleanup And Abatement Order
Status: Closed
Sort Code: 20-0285.051
Waste Discharger Id: 9 000285N98
Local Case Num: 2093000
Responsible Party: HEBDON ELECTRONICS
Category: ENF. REPORT
Class: SLIC
Order Number: 98-58
File Number: 7
Date Entered: 05/1996
End Date: 05/1996
Archive Box #: 0
Archive Box Storage: Not reported
Archive Box Storage Location: VOLUME 5
Remarks: Not reported

Region: 9
Facility Type: Cleanup And Abatement Order
Status: Closed
Sort Code: 20-0285.051
Waste Discharger Id: 9 000285N98
Local Case Num: 2093000
Responsible Party: HEBDON ELECTRONICS
Category: ENF. REPORT
Class: SLIC
Order Number: 98-58
File Number: 8
Date Entered: 05/1996
End Date: 05/1996
Archive Box #: 0
Archive Box Storage: Not reported
Archive Box Storage Location: VOLUME 6
Remarks: Not reported

Region: 9
Facility Type: Cleanup And Abatement Order
Status: Closed
Sort Code: 20-0285.051
Waste Discharger Id: 9 000285N98
Local Case Num: 2093000
Responsible Party: HEBDON ELECTRONICS
Category: ENF. REPORT
Class: SLIC
Order Number: 98-58
File Number: 9
Date Entered: 05/1996
End Date: 05/1996

Map ID
Direction
Distance
Elevation

MAP FINDINGS

Site

Database(s)

EDR ID Number
EPA ID Number

FORMER HEBDON ELECTRONICS FACILITY (Continued)

S106519095

Archive Box #: 0
Archive Box Storage: Not reported
Archive Box Storage Location: VOLUME 7
Remarks: Not reported

Region: 9
Facility Type: Cleanup And Abatement Order
Status: Closed
Sort Code: 20-0285.051
Waste Discharger Id: 9 000285N98
Local Case Num: 2093000
Responsible Party: HEBDON ELECTRONICS
Category: ENF. REPORT
Class: SLIC
Order Number: 98-58
File Number: 11
Date Entered: 05/1996
End Date: 05/1996
Archive Box #: 0
Archive Box Storage: Not reported
Archive Box Storage Location: VOLUME 9
Remarks: Not reported

Region: 9
Facility Type: Cleanup And Abatement Order
Status: Closed
Sort Code: 20-0285.051
Waste Discharger Id: 9 000285N98
Local Case Num: 2093000
Responsible Party: HEBDON ELECTRONICS
Category: ENF. REPORT
Class: SLIC
Order Number: 98-58
File Number: 12
Date Entered: 05/1996
End Date: 05/1996
Archive Box #: 0
Archive Box Storage: Not reported
Archive Box Storage Location: VOLUME 10
Remarks: Not reported

Region: 9
Facility Type: Cleanup And Abatement Order
Status: Closed
Sort Code: 20-0285.051
Waste Discharger Id: 9 000285N98
Local Case Num: 2093000
Responsible Party: HEBDON ELECTRONICS
Category: ENF. REPORT
Class: SLIC
Order Number: 98-58
File Number: 14
Date Entered: 05/1996
End Date: 12/1996
Archive Box #: 0
Archive Box Storage: Not reported
Archive Box Storage Location: Not reported

Map ID
Direction
Distance
Elevation

MAP FINDINGS

Site

Database(s)

EDR ID Number
EPA ID Number

FORMER HEBDON ELECTRONICS FACILITY (Continued)

S106519095

Remarks: Not reported

Region: 9
Facility Type: Cleanup And Abatement Order
Status: Closed
Sort Code: 20-0285.051
Waste Discharger Id: 9 000285N98
Local Case Num: 2093000
Responsible Party: HEBDON ELECTRONICS
Category: ENF. REPORT
Class: SLIC
Order Number: 98-58
File Number: 15
Date Entered: 01/1997
End Date: 03/1997
Archive Box #: 0
Archive Box Storage: Not reported
Archive Box Storage Location: DEPOSITIONS
Remarks: Not reported

Region: 9
Facility Type: Cleanup And Abatement Order
Status: Closed
Sort Code: 20-0285.051
Waste Discharger Id: 9 000285N98
Local Case Num: 2093000
Responsible Party: HEBDON ELECTRONICS
Category: ENF. REPORT
Class: SLIC
Order Number: 98-58
File Number: 16
Date Entered: 04/1997
End Date: 06/1997
Archive Box #: 0
Archive Box Storage: Not reported
Archive Box Storage Location: DEPOSITIONS
Remarks: Not reported

Region: 9
Facility Type: Cleanup And Abatement Order
Status: Closed
Sort Code: 20-0285.051
Waste Discharger Id: 9 000285N98
Local Case Num: 2093000
Responsible Party: HEBDON ELECTRONICS
Category: ENF. REPORT
Class: SLIC
Order Number: 98-58
File Number: 17
Date Entered: 06/1997
End Date: 06/1997
Archive Box #: 0
Archive Box Storage: Not reported
Archive Box Storage Location: DEPOSITIONS
Remarks: Not reported

Region: 9

Map ID
Direction
Distance
Elevation

MAP FINDINGS

Site

Database(s)

EDR ID Number
EPA ID Number

FORMER HEBDON ELECTRONICS FACILITY (Continued)

S106519095

Facility Type: Cleanup And Abatement Order
Status: Closed
Sort Code: 20-0285.051
Waste Discharger Id: 9 000285N98
Local Case Num: 2093000
Responsible Party: HEBDON ELECTRONICS
Category: ENF. REPORT
Class: SLIC
Order Number: 98-58
File Number: 18
Date Entered: 06/1997
End Date: 07/1997
Archive Box #: 0
Archive Box Storage: Not reported
Archive Box Storage Location: DEPOSITIONS
Remarks: Not reported

Region: 9
Facility Type: Cleanup And Abatement Order
Status: Closed
Sort Code: 20-0285.051
Waste Discharger Id: 9 000285N98
Local Case Num: 2093000
Responsible Party: HEBDON ELECTRONICS
Category: ENF. REPORT
Class: SLIC
Order Number: 98-58
File Number: 19
Date Entered: 07/1997
End Date: 08/1997
Archive Box #: 0
Archive Box Storage: Not reported
Archive Box Storage Location: DEPOSITIONS
Remarks: Not reported

Region: 9
Facility Type: Cleanup And Abatement Order
Status: Closed
Sort Code: 20-0285.051
Waste Discharger Id: 9 000285N98
Local Case Num: 2093000
Responsible Party: HEBDON ELECTRONICS
Category: ENF. REPORT
Class: SLIC
Order Number: 98-58
File Number: 20
Date Entered: 08/1997
End Date: 08/1997
Archive Box #: 0
Archive Box Storage: Not reported
Archive Box Storage Location: DEPOSITIONS
Remarks: Not reported

Region: 9
Facility Type: Cleanup And Abatement Order
Status: Closed
Sort Code: 20-0285.051

Map ID
Direction
Distance
Elevation

MAP FINDINGS

Site

Database(s)

EDR ID Number
EPA ID Number

FORMER HEBDON ELECTRONICS FACILITY (Continued)

S106519095

Waste Discharger Id: 9 000285N98
Local Case Num: 2093000
Responsible Party: HEBDON ELECTRONICS
Category: ENF. REPORT
Class: SLIC
Order Number: 98-58
File Number: 21
Date Entered: 08/1997
End Date: 08/1997
Archive Box #: 0
Archive Box Storage: Not reported
Archive Box Storage Location: DEPOSITIONS
Remarks: Not reported

Region: 9
Facility Type: Cleanup And Abatement Order
Status: Closed
Sort Code: 20-0285.051
Waste Discharger Id: 9 000285N98
Local Case Num: 2093000
Responsible Party: HEBDON ELECTRONICS
Category: ENF. REPORT
Class: SLIC
Order Number: 98-58
File Number: 22
Date Entered: 09/1997
End Date: 09/1998
Archive Box #: 0
Archive Box Storage: Not reported
Archive Box Storage Location: Not reported
Remarks: Not reported

Region: 9
Facility Type: Cleanup And Abatement Order
Status: Closed
Sort Code: 20-0285.051
Waste Discharger Id: 9 000285N98
Local Case Num: 2093000
Responsible Party: HEBDON ELECTRONICS
Category: ENF. REPORT
Class: SLIC
Order Number: 98-58
File Number: 23
Date Entered: 09/1998
End Date: 07/1999
Archive Box #: 0
Archive Box Storage: Not reported
Archive Box Storage Location: Not reported
Remarks: Not reported

Region: 9
Facility Type: Cleanup And Abatement Order
Status: Closed
Sort Code: 20-0285.051
Waste Discharger Id: 9 000285N98
Local Case Num: 2093000
Responsible Party: HEBDON ELECTRONICS

Map ID
Direction
Distance
Elevation

MAP FINDINGS

Site

Database(s)

EDR ID Number
EPA ID Number

FORMER HEBDON ELECTRONICS FACILITY (Continued)

S106519095

Category: ENF. REPORT
Class: SLIC
Order Number: 98-58
File Number: 24
Date Entered: 08/1999
End Date: 08/1999
Archive Box #: 0
Archive Box Storage: Not reported
Archive Box Storage Location: TEXT REPORT A,B,C,D,E,F,G,H,I,
Remarks: Not reported

Region: 9
Facility Type: Cleanup And Abatement Order
Status: Closed
Sort Code: 20-0285.051
Waste Discharger Id: 9 000285N98
Local Case Num: 2093000
Responsible Party: HEBDON ELECTRONICS
Category: ENF. REPORT
Class: SLIC
Order Number: 98-58
File Number: 25
Date Entered: 08/1999
End Date: 08/1999
Archive Box #: 0
Archive Box Storage: Not reported
Archive Box Storage Location: APPENDIX G PART 1,2
Remarks: Not reported

Region: 9
Facility Type: Cleanup And Abatement Order
Status: Closed
Sort Code: 20-0285.051
Waste Discharger Id: 9 000285N98
Local Case Num: 2093000
Responsible Party: HEBDON ELECTRONICS
Category: ENF. REPORT
Class: SLIC
Order Number: 98-58
File Number: 26
Date Entered: 08/1999
End Date: 08/1999
Archive Box #: 0
Archive Box Storage: Not reported
Archive Box Storage Location: APPENDIX I PART 1,2
Remarks: Not reported

Region: 9
Facility Type: Cleanup And Abatement Order
Status: Closed
Sort Code: 20-0285.051
Waste Discharger Id: 9 000285N98
Local Case Num: 2093000
Responsible Party: HEBDON ELECTRONICS
Category: ENF. REPORT
Class: SLIC
Order Number: 98-58

Map ID
Direction
Distance
Elevation

MAP FINDINGS

Site

Database(s)

EDR ID Number
EPA ID Number

FORMER HEBDON ELECTRONICS FACILITY (Continued)

S106519095

File Number: 27
Date Entered: 08/1999
End Date: 08/1999
Archive Box #: 0
Archive Box Storage: Not reported
Archive Box Storage Location: APPENDIX I PART 2
Remarks: Not reported

Region: 9
Facility Type: Cleanup And Abatement Order
Status: Closed
Sort Code: 20-0285.051
Waste Discharger Id: 9 000285N98
Local Case Num: 2093000
Responsible Party: HEBDON ELECTRONICS
Category: ENF. REPORT
Class: SLIC
Order Number: 98-58
File Number: 28
Date Entered: 08/1999
End Date: 08/1999
Archive Box #: 0
Archive Box Storage: Not reported
Archive Box Storage Location: APPENDIX I PART 3
Remarks: Not reported

Region: 9
Facility Type: Cleanup And Abatement Order
Status: Closed
Sort Code: 20-0285.051
Waste Discharger Id: 9 000285N98
Local Case Num: 2093000
Responsible Party: HEBDON ELECTRONICS
Category: ENF. REPORT
Class: SLIC
Order Number: 98-58
File Number: 29
Date Entered: 08/1999
End Date: 08/1999
Archive Box #: 0
Archive Box Storage: Not reported
Archive Box Storage Location: APPENDIX I PART 4
Remarks: Not reported

Region: 9
Facility Type: Cleanup And Abatement Order
Status: Closed
Sort Code: 20-0285.051
Waste Discharger Id: 9 000285N98
Local Case Num: 2093000
Responsible Party: HEBDON ELECTRONICS
Category: ENF. REPORT
Class: SLIC
Order Number: 98-58
File Number: 30
Date Entered: 08/1999
End Date: 08/1999

Map ID
Direction
Distance
Elevation

MAP FINDINGS

Site

Database(s)

EDR ID Number
EPA ID Number

FORMER HEBDON ELECTRONICS FACILITY (Continued)

S106519095

Archive Box #: 0
Archive Box Storage: Not reported
Archive Box Storage Location: REPORT
Remarks: Not reported

Region: 9
Facility Type: Cleanup And Abatement Order
Status: Closed
Sort Code: 20-0285.051
Waste Discharger Id: 9 000285N98
Local Case Num: 2093000
Responsible Party: HEBDON ELECTRONICS
Category: ENF. REPORT
Class: SLIC
Order Number: 98-58
File Number: 31
Date Entered: 08/1999
End Date: 11/1999
Archive Box #: 0
Archive Box Storage: Not reported
Archive Box Storage Location: Not reported
Remarks: Not reported

Region: 9
Facility Type: Cleanup And Abatement Order
Status: Closed
Sort Code: 20-0285.051
Waste Discharger Id: 9 000285N98
Local Case Num: 2093000
Responsible Party: HEBDON ELECTRONICS
Category: ENF. REPORT
Class: SLIC
Order Number: 98-58
File Number: 32
Date Entered: 11/1999
End Date: 12/1999
Archive Box #: 0
Archive Box Storage: Not reported
Archive Box Storage Location: Not reported
Remarks: Not reported

Region: 9
Facility Type: Cleanup And Abatement Order
Status: Closed
Sort Code: 20-0285.051
Waste Discharger Id: 9 000285N98
Local Case Num: 2093000
Responsible Party: HEBDON ELECTRONICS
Category: ENF. REPORT
Class: SLIC
Order Number: 98-58
File Number: 44
Date Entered: 09/2002
End Date: 10/2003
Archive Box #: 0
Archive Box Storage: Not reported
Archive Box Storage Location: Not reported

Map ID
Direction
Distance
Elevation

MAP FINDINGS

Site

Database(s)

EDR ID Number
EPA ID Number

FORMER HEBDON ELECTRONICS FACILITY (Continued)

S106519095

Remarks: Not reported

Region: 9
Facility Type: Cleanup And Abatement Order
Status: Closed
Sort Code: 20-0285.051
Waste Discharger Id: 9 000285N98
Local Case Num: 2093000
Responsible Party: HEBDON ELECTRONICS
Category: ENF. REPORT
Class: SLIC
Order Number: 98-58
File Number: 45
Date Entered: 11/2003
End Date: 10/2004
Archive Box #: 0
Archive Box Storage: Not reported
Archive Box Storage Location: Not reported
Remarks: Not reported

Region: 9
Facility Type: Cleanup And Abatement Order
Status: Closed
Sort Code: 20-0285.051
Waste Discharger Id: 9 000285N98
Local Case Num: 2093000
Responsible Party: HEBDON ELECTRONICS
Category: ENF. REPORT
Class: SLIC
Order Number: 98-58
File Number: 46
Date Entered: 11/2004
End Date: 06/2005
Archive Box #: 0
Archive Box Storage: Not reported
Archive Box Storage Location: Not reported
Remarks: Not reported

Region: 9
Facility Type: Cleanup And Abatement Order
Status: Closed
Sort Code: 20-0285.051
Waste Discharger Id: 9 000285N98
Local Case Num: 2093000
Responsible Party: HEBDON ELECTRONICS
Category: ENF. REPORT
Class: SLIC
Order Number: 98-58
File Number: 47
Date Entered: 07/2005
End Date: 10/2005
Archive Box #: 0
Archive Box Storage: Not reported
Archive Box Storage Location: Not reported
Remarks: Not reported

Region: 9

Map ID
Direction
Distance
Elevation

MAP FINDINGS

Site

Database(s)

EDR ID Number
EPA ID Number

FORMER HEBDON ELECTRONICS FACILITY (Continued)

S106519095

Facility Type: Cleanup And Abatement Order
Status: Open
Sort Code: 20-0285.051
Waste Discharger Id: 9 000285N98
Local Case Num: 2093000
Responsible Party: HEBDON ELECTRONICS
Category: ENF. REPORT
Class: SLIC
Order Number: 98-58
File Number: 48
Date Entered: 11/2005
End Date: Not reported
Archive Box #: 0
Archive Box Storage: Not reported
Archive Box Storage Location: Not reported
Remarks: Not reported

**F24
ENE
1/8-1/4
0.152 mi.
800 ft.**

**BERGELECTRIC CORP
650 OPPER ST
ESCONDIDO, CA 92029
Site 1 of 3 in cluster F**

**San Diego Co. HMMD
SWEEPS UST
HIST UST**

**UST U001571389
N/A**

**Relative:
Lower**

UST:

Facility ID: 37-000-104701
Permitting Agency: San Diego County Department of Environmental Health
Latitude: 33.1297
Longitude: -117.12581

**Actual:
709 ft.**

Facility ID: H04701
Permitting Agency: SAN DIEGO COUNTY
Latitude: 33.1310529
Longitude: -117.12446

HMMD SAN DIEGO:

Permit Number: 104701
Business Type: 6HK23
EPA Id Number: CAL000140563
APN: 228-420-36-00
Last HMMD Inspection: 01/05/2012
Facility Telephone: 760-746-1003
Permit Status: OPEN
Permit Expiration: 06/30/2013
Date Last Updated: 11/02/2012
Facility Owner: BERGELECTRIC CORP
Facility Address: 650 OPPER ST
Facility City: ESCONDIDO
Facility State: CA
Facility Zip: 92029-1020
UST Owner: BERGELECTRIC CORP
Handle Regulated Hazmat: Y
Own Or Operate UST: Y
Subject To APSA: Not reported
Generate Haz Waste: Y
Treat Haz Waste: Not reported
Generate Medical Waste: Not reported

Map ID
Direction
Distance
Elevation

MAP FINDINGS

Site

Database(s)

EDR ID Number
EPA ID Number

BERGELECTRIC CORP (Continued)

U001571389

IAP:

Permit Number: 104701
Update Date: 11/02/2012
Case Number: Not reported
Name: ACETYLENE
Other Information: Not reported
Material Waste: Material
Hazardous Categories 1: FIRE
Hazardous Categories 2: Not reported

Permit Number: 104701
Update Date: 11/02/2012
Case Number: Not reported
Name: ARGON & CO2
Other Information: Not reported
Material Waste: Material
Hazardous Categories 1: PRESSURE RELEASE
Hazardous Categories 2: ACUTE

Permit Number: 104701
Update Date: 11/02/2012
Case Number: 68476-34-6
Name: DIESEL (EMERGENCY GENERATOR)
Other Information: Not reported
Material Waste: Material
Hazardous Categories 1: FIRE
Hazardous Categories 2: ACUTE

Permit Number: 104701
Update Date: 11/02/2012
Case Number: 7782-44-7
Name: OXYGEN GAS
Other Information: Not reported
Material Waste: Material
Hazardous Categories 1: PRESSURE RELEASE
Hazardous Categories 2: Not reported

Permit Number: 104701
Update Date: 11/02/2012
Case Number: 68476-85-7
Name: PROPANE
Other Information: Not reported
Material Waste: Material
Hazardous Categories 1: FIRE
Hazardous Categories 2: PRESSURE RELEASE

Permit Number: 104701
Update Date: 11/02/2012
Case Number: 8006-61-9
Name: REGULAR UNLEADED
Other Information: UNDERGROUND TANK 104701 T002 UNLEADED
Material Waste: Material
Hazardous Categories 1: FIRE
Hazardous Categories 2: Not reported

Permit Number: 104701
Update Date: 11/02/2012

Map ID
Direction
Distance
Elevation

MAP FINDINGS

Site

Database(s)

EDR ID Number
EPA ID Number

BERGELECTRIC CORP (Continued)

U001571389

Case Number: Not reported
Name: WASTE 221 WASTE OIL & MIXED OIL
Other Information: USED OIL
Material Waste: Waste
Hazardous Categories 1: Not reported
Hazardous Categories 2: Not reported

Permit Number: 104701
Update Date: 11/02/2012
Case Number: Not reported
Name: WASTE 343 UNSPEC ORGANIC LIQUID MIXTURE
Other Information: WASTE AEROSOL CANS
Material Waste: Waste
Hazardous Categories 1: Not reported
Hazardous Categories 2: Not reported

Permit Number: 104701
Update Date: 11/02/2012
Case Number: Not reported
Name: WASTE 352 ORGANIC SOLIDS (OTHER)
Other Information: WASTE OILY ABSORBENT
Material Waste: Waste
Hazardous Categories 1: Not reported
Hazardous Categories 2: Not reported

VAP:

Permit Number: 104701
Update Date: 11/02/2012
Inspection Date: 02/22/2005
Violation Code: 6HV0138
Violation: NO TSDF SIGNED MANIFEST ONSITE
Violation Citation: Generator has not maintained the required signed copy of the hazardous waste manifest from the TSD facility on site for review. CCR 66262.40(a)
Activity: ACTIVE

Permit Number: 104701
Update Date: 11/02/2012
Inspection Date: 02/22/2005
Violation Code: 6HV3105
Violation: NO CURRENT FINANCIAL RESPONSIBILITY
Violation Citation: Current evidence of financial responsibility not available. 25292.2(a), 25299.33; 2809
Activity: ACTIVE

Permit Number: 104701
Update Date: 11/02/2012
Inspection Date: 02/18/2004
Violation Code: 6HV0201
Violation: WASTE CONTAINER NOT CLOSED
Violation Citation: Hazardous waste containers are not kept closed while in storage. CCR 66265.173(a)
Activity: ACTIVE

Permit Number: 104701
Update Date: 11/02/2012
Inspection Date: 02/18/2004

Map ID
Direction
Distance
Elevation

MAP FINDINGS

Site

Database(s)

EDR ID Number
EPA ID Number

BERGELECTRIC CORP (Continued)

U001571389

Violation Code: 6HV0202
Violation: WASTE CONTAINER W/O LABELS
Violation Citation: Hazardous waste containers &/or tanks are missing labels, accumulation date and/or are improperly labeled. CCR 66262.34(a)(2); 66262.34(a)(3) & 66262.34(f)
Activity: ACTIVE

Permit Number: 104701
Update Date: 11/02/2012
Inspection Date: 02/18/2004
Violation Code: 6HV0401
Violation: TRAINING RECORDS UNAVAILABLE
Violation Citation: Personnel training records are not maintained to document compliance with requirements for current and former employees. CCR 66265.16(d)&(e)
Activity: ACTIVE

Permit Number: 104701
Update Date: 11/02/2012
Inspection Date: 01/07/2010
Violation Code: 6HV3191
Violation: NO D.O. CERT/NOTIFICATION/CHANGE
Violation Citation: Designated Operator Notification/Change form not submitted and/or D.O. not ICC certified. 2715 (a)(b)
Activity: ACTIVE

Permit Number: 104701
Update Date: 11/02/2012
Inspection Date: 01/07/2010
Violation Code: 6HV3193
Violation: NO TRAINING/RECORD INCOMPLETE-NOT ONSITE
Violation Citation: Facility employee(s) are not trained, training records are incomplete, and/or not onsite. 2715(f)
Activity: ACTIVE

Permit Number: 104701
Update Date: 11/02/2012
Inspection Date: 02/10/2003
Violation Code: 6HV0401
Violation: TRAINING RECORDS UNAVAILABLE
Violation Citation: Personnel training records are not maintained to document compliance with requirements for current and former employees. CCR 66265.16(d)&(e)
Activity: ACTIVE

Permit Number: 104701
Update Date: 11/02/2012
Inspection Date: 02/10/2003
Violation Code: 6HV3253
Violation: STICKER/TAG NOT AFFIXED TO MONIT. EQUIP.
Violation Citation: Sticker/tag not affixed to monitoring equipment at certification. 2637(b)(5)
Activity: ACTIVE

UST:
UST Name: UNDERGROUND TANK 104701 T001
Last Update: 2012-11-02 14:17:38

Map ID
Direction
Distance
Elevation

MAP FINDINGS

Site

Database(s)

EDR ID Number
EPA ID Number

BERGELECTRIC CORP (Continued)

U001571389

Permit Number: 104701
Tank Type: SINGLE WALL
Additional Id: 1
Capacity Gallons: 7500
UST Contents: REGULAR UNLEADED
Other Content Info: REGULAR UNLEADED
Reg Status: REMOVED
Remove Close Date: 1986-11-08 00:00:00
Year Installed: 1979-01-01 00:00:00
Pipe Type: SINGLE WALL
Delivery System: SUCTION
Monitor Code: 05
UST Monitor Method: SW TANK DW PIPE W/ POS SHUTOFF-ALARM ON LLD W/ SIRS:SIR ANALY
MONTHLY, TANK TEST BIENNIALY, PIPE TEST ANN 0.1 G/HR OR MO 0.2 G/HR

UST Name: UNDERGROUND TANK 104701 T002
Last Update: 2012-11-02 14:17:38
Permit Number: 104701
Tank Type: DOUBLE WALL
Additional Id: 2 UNLEADED, RT2049, RT3603
Capacity Gallons: 10000
UST Contents: REGULAR UNLEADED
Other Content Info: REGULAR UNLEADED
Reg Status: ACTIVE
Remove Close Date: Not reported
Year Installed: 1987-01-01 00:00:00
Pipe Type: DOUBLE WALL
Delivery System: SUCTION
Monitor Code: 21
UST Monitor Method: DW TANK DW SUCTION AND/ OR GRAVITY PIPING WITH INTERSTITIAL
MONITORS: INTERSTITIAL.

Permit Number: 104701
Business Type: Not reported
EPA Id Number: CAL000140563
APN: Not reported
Last HMMD Inspection: Not reported
Facility Telephone: 760-746-1003
Permit Status: Permit Renewed
Permit Expiration: Not reported
Date Last Updated: 06/14/2016
Facility Owner: Not reported
Facility Address: 650 OPPER ST, ESCONDIDO, CA 92029-1020
Facility City: Not reported
Facility State: Not reported
Facility Zip: Not reported
UST Owner: Y
Handle Regulated Hazmat: Not reported
Own Or Operate UST: Not reported
Subject To APSA: Not reported
Generate Haz Waste: Y
Treat Haz Waste: N
Generate Medical Waste: Not reported

UST DTL:
Record ID: DEH2002-HUPFP-104701
Permit Status: Permit Renewed

Map ID
Direction
Distance
Elevation

MAP FINDINGS

Site

Database(s)

EDR ID Number
EPA ID Number

BERGELECTRIC CORP (Continued)

U001571389

Active Permit: Y
Facility Id Number: 37-000-104701
Facility Type (Ust Facility): Motor Vehicle Fueling
Tank Owner Name: BERGELECTRIC CORP
Tankid: 18461
Tank Status: Active
Date Ust Permanently Closed: Not reported
Tank Use: Motor Vehicle Fueling
Piping System Type: Gravity
Last Updated: 2016-06-14T02:32:18.000
Tank Capacityin Gallons: 10000
Tank Contents: Regular Unleaded
Type Of Tank: Double Wall

Waste:

Record ID: DEH2002-HUPFP-104701
Permit Status: Permit Renewed
Active Permit: Y
Child Record Id: DEH2015-HCHEM-0086113
Trade Secret: N
Hazardous Material Type: Pure
Last Updated: 2016-06-14T02:32:18.000
Chemical Name: DIESEL (EMERGENCY GENERATOR)
Common Name: DIESEL (EMERGENCY GENERATOR)
Case Number: 68476-34-6

Record ID: DEH2002-HUPFP-104701
Permit Status: Permit Renewed
Active Permit: Y
Child Record Id: DEH2015-HCHEM-0086114
Trade Secret: N
Hazardous Material Type: Pure
Last Updated: 2016-06-14T02:32:18.000
Chemical Name: REGULAR UNLEADED
Common Name: UNDERGROUND TANK 104701 T002 UNLEADED
Case Number: 8006-61-9

Record ID: DEH2002-HUPFP-104701
Permit Status: Permit Renewed
Active Permit: Y
Child Record Id: DEH2015-HCHEM-0086115
Trade Secret: N
Hazardous Material Type: Pure
Last Updated: 2016-06-14T02:32:18.000
Chemical Name: OXYGEN GAS
Common Name: OXYGEN GAS
Case Number: 7782-44-7

Record ID: DEH2002-HUPFP-104701
Permit Status: Permit Renewed
Active Permit: Y
Child Record Id: DEH2015-HCHEM-0086116
Trade Secret: N
Hazardous Material Type: Pure
Last Updated: 2016-06-14T02:32:18.000
Chemical Name: PROPANE
Common Name: PROPANE

Map ID
Direction
Distance
Elevation

MAP FINDINGS

Site

Database(s)

EDR ID Number
EPA ID Number

BERGELECTRIC CORP (Continued)

U001571389

Case Number:	68476-85-7
Record ID:	DEH2002-HUPFP-104701
Permit Status:	Permit Renewed
Active Permit:	Y
Child Record Id:	DEH2015-HCHEM-0086117
Trade Secret:	N
Hazardous Material Type:	Pure
Last Updated:	2016-06-14T02:32:18.000
Chemical Name:	ACETYLENE
Common Name:	ACETYLENE
Case Number:	74-86-2
Record ID:	DEH2002-HUPFP-104701
Permit Status:	Permit Renewed
Active Permit:	Y
Child Record Id:	DEH2015-HWAST-0068643
Trade Secret:	N
Hazardous Material Type:	Not reported
Last Updated:	2016-06-14T02:32:18.000
Chemical Name:	WASTE 221 WASTE OIL & MIXED OIL
Common Name:	USED OIL
Case Number:	Not reported
Record ID:	DEH2002-HUPFP-104701
Permit Status:	Permit Renewed
Active Permit:	Y
Child Record Id:	DEH2015-HWAST-0068644
Trade Secret:	N
Hazardous Material Type:	Not reported
Last Updated:	2016-06-14T02:32:18.000
Chemical Name:	WASTE 352 ORGANIC SOLIDS (OTHER)
Common Name:	WASTE OILY ABSORBENT
Case Number:	Not reported
Record ID:	DEH2002-HUPFP-104701
Permit Status:	Permit Renewed
Active Permit:	Y
Child Record Id:	DEH2015-HWAST-0068645
Trade Secret:	N
Hazardous Material Type:	Not reported
Last Updated:	2016-06-14T02:32:18.000
Chemical Name:	WASTE ADHESIVES
Common Name:	WASTE ADHESIVES
Case Number:	Not reported
Record ID:	DEH2002-HUPFP-104701
Permit Status:	Permit Renewed
Active Permit:	Y
Child Record Id:	DEH2015-HWAST-0068646
Trade Secret:	N
Hazardous Material Type:	Not reported
Last Updated:	2016-06-14T02:32:18.000
Chemical Name:	GASOLINE
Common Name:	GASOLINE
Case Number:	Not reported

Map ID
Direction
Distance
Elevation

MAP FINDINGS

Site

Database(s)

EDR ID Number
EPA ID Number

BERGELECTRIC CORP (Continued)

U001571389

IAP:

Permit Number: 104701
Update Date: 11/02/2012
Case Number: Not reported
Name: ACETYLENE
Other Information: Not reported
Material Waste: Material
Hazardous Categories 1: FIRE
Hazardous Categories 2: Not reported

Permit Number: 104701
Update Date: 11/02/2012
Case Number: Not reported
Name: ARGON & CO2
Other Information: Not reported
Material Waste: Material
Hazardous Categories 1: PRESSURE RELEASE
Hazardous Categories 2: ACUTE

Permit Number: 104701
Update Date: 11/02/2012
Case Number: 68476-34-6
Name: DIESEL (EMERGENCY GENERATOR)
Other Information: Not reported
Material Waste: Material
Hazardous Categories 1: FIRE
Hazardous Categories 2: ACUTE

Permit Number: 104701
Update Date: 11/02/2012
Case Number: 7782-44-7
Name: OXYGEN GAS
Other Information: Not reported
Material Waste: Material
Hazardous Categories 1: PRESSURE RELEASE
Hazardous Categories 2: Not reported

Permit Number: 104701
Update Date: 11/02/2012
Case Number: 68476-85-7
Name: PROPANE
Other Information: Not reported
Material Waste: Material
Hazardous Categories 1: FIRE
Hazardous Categories 2: PRESSURE RELEASE

Permit Number: 104701
Update Date: 11/02/2012
Case Number: 8006-61-9
Name: REGULAR UNLEADED
Other Information: UNDERGROUND TANK 104701 T002 UNLEADED
Material Waste: Material
Hazardous Categories 1: FIRE
Hazardous Categories 2: Not reported

Permit Number: 104701
Update Date: 11/02/2012

Map ID
Direction
Distance
Elevation

MAP FINDINGS

Site

Database(s)

EDR ID Number
EPA ID Number

BERGELECTRIC CORP (Continued)

U001571389

Case Number: Not reported
Name: WASTE 221 WASTE OIL & MIXED OIL
Other Information: USED OIL
Material Waste: Waste
Hazardous Categories 1: Not reported
Hazardous Categories 2: Not reported

Permit Number: 104701
Update Date: 11/02/2012
Case Number: Not reported
Name: WASTE 343 UNSPEC ORGANIC LIQUID MIXTURE
Other Information: WASTE AEROSOL CANS
Material Waste: Waste
Hazardous Categories 1: Not reported
Hazardous Categories 2: Not reported

Permit Number: 104701
Update Date: 11/02/2012
Case Number: Not reported
Name: WASTE 352 ORGANIC SOLIDS (OTHER)
Other Information: WASTE OILY ABSORBENT
Material Waste: Waste
Hazardous Categories 1: Not reported
Hazardous Categories 2: Not reported

VAP:

Permit Number: 104701
Update Date: 11/02/2012
Inspection Date: 02/22/2005
Violation Code: 6HV0138
Violation: NO TSDF SIGNED MANIFEST ONSITE
Violation Citation: Generator has not maintained the required signed copy of the hazardous waste manifest from the TSD facility on site for review. CCR 66262.40(a)
Activity: ACTIVE

Permit Number: 104701
Update Date: 11/02/2012
Inspection Date: 02/22/2005
Violation Code: 6HV3105
Violation: NO CURRENT FINANCIAL RESPONSIBILITY
Violation Citation: Current evidence of financial responsibility not available. 25292.2(a), 25299.33; 2809
Activity: ACTIVE

Permit Number: 104701
Update Date: 11/02/2012
Inspection Date: 02/18/2004
Violation Code: 6HV0201
Violation: WASTE CONTAINER NOT CLOSED
Violation Citation: Hazardous waste containers are not kept closed while in storage. CCR 66265.173(a)
Activity: ACTIVE

Permit Number: 104701
Update Date: 11/02/2012
Inspection Date: 02/18/2004

Map ID
Direction
Distance
Elevation

MAP FINDINGS

Site

Database(s)

EDR ID Number
EPA ID Number

BERGELECTRIC CORP (Continued)

U001571389

Violation Code: 6HV0202
Violation: WASTE CONTAINER W/O LABELS
Violation Citation: Hazardous waste containers &/or tanks are missing labels, accumulation date and/or are improperly labeled. CCR 66262.34(a)(2); 66262.34(a)(3) & 66262.34(f)
Activity: ACTIVE

Permit Number: 104701
Update Date: 11/02/2012
Inspection Date: 02/18/2004
Violation Code: 6HV0401
Violation: TRAINING RECORDS UNAVAILABLE
Violation Citation: Personnel training records are not maintained to document compliance with requirements for current and former employees. CCR 66265.16(d)&(e)
Activity: ACTIVE

Permit Number: 104701
Update Date: 11/02/2012
Inspection Date: 01/07/2010
Violation Code: 6HV3191
Violation: NO D.O. CERT/NOTIFICATION/CHANGE
Violation Citation: Designated Operator Notification/Change form not submitted and/or D.O. not ICC certified. 2715 (a)(b)
Activity: ACTIVE

Permit Number: 104701
Update Date: 11/02/2012
Inspection Date: 01/07/2010
Violation Code: 6HV3193
Violation: NO TRAINING/RECORD INCOMPLETE-NOT ONSITE
Violation Citation: Facility employee(s) are not trained, training records are incomplete, and/or not onsite. 2715(f)
Activity: ACTIVE

Permit Number: 104701
Update Date: 11/02/2012
Inspection Date: 02/10/2003
Violation Code: 6HV0401
Violation: TRAINING RECORDS UNAVAILABLE
Violation Citation: Personnel training records are not maintained to document compliance with requirements for current and former employees. CCR 66265.16(d)&(e)
Activity: ACTIVE

Permit Number: 104701
Update Date: 11/02/2012
Inspection Date: 02/10/2003
Violation Code: 6HV3253
Violation: STICKER/TAG NOT AFFIXED TO MONIT. EQUIP.
Violation Citation: Sticker/tag not affixed to monitoring equipment at certification. 2637(b)(5)
Activity: ACTIVE

UST:
UST Name: UNDERGROUND TANK 104701 T001
Last Update: 2012-11-02 14:17:38

Map ID
Direction
Distance
Elevation

MAP FINDINGS

Site

Database(s)

EDR ID Number
EPA ID Number

BERGELECTRIC CORP (Continued)

U001571389

Permit Number: 104701
Tank Type: SINGLE WALL
Additional Id: 1
Capacity Gallons: 7500
UST Contents: REGULAR UNLEADED
Other Content Info: REGULAR UNLEADED
Reg Status: REMOVED
Remove Close Date: 1986-11-08 00:00:00
Year Installed: 1979-01-01 00:00:00
Pipe Type: SINGLE WALL
Delivery System: SUCTION
Monitor Code: 05
UST Monitor Method: SW TANK DW PIPE W/ POS SHUTOFF-ALARM ON LLD W/ SIRS:SIR ANALY
MONTHLY, TANK TEST BIENNIALY, PIPE TEST ANN 0.1 G/HR OR MO 0.2 G/HR

UST Name: UNDERGROUND TANK 104701 T002
Last Update: 2012-11-02 14:17:38
Permit Number: 104701
Tank Type: DOUBLE WALL
Additional Id: 2 UNLEADED, RT2049, RT3603
Capacity Gallons: 10000
UST Contents: REGULAR UNLEADED
Other Content Info: REGULAR UNLEADED
Reg Status: ACTIVE
Remove Close Date: Not reported
Year Installed: 1987-01-01 00:00:00
Pipe Type: DOUBLE WALL
Delivery System: SUCTION
Monitor Code: 21
UST Monitor Method: DW TANK DW SUCTION AND/ OR GRAVITY PIPING WITH INTERSTITIAL
MONITORS: INTERSTITIAL.

Permit Number: 104701
Business Type: 6HK23
EPA Id Number: CAL000140563
APN: 228-420-36-00
Last HMMI Inspection: 01/05/2012
Facility Telephone: 760-746-1003
Permit Status: OPEN
Permit Expiration: 06/30/2013
Date Last Updated: 11/02/2012
Facility Owner: BERGELECTRIC CORP
Facility Address: 650 OPPER ST
Facility City: ESCONDIDO
Facility State: CA
Facility Zip: 92029-1020
UST Owner: BERGELECTRIC CORP
Handle Regulated Hazmat: Y
Own Or Operate UST: Y
Subject To APSA: Not reported
Generate Haz Waste: Not reported
Treat Haz Waste: Not reported
Generate Medical Waste: Not reported

IAP:
Permit Number: 104701
Update Date: 11/02/2012

Map ID
Direction
Distance
Elevation

MAP FINDINGS

Site

Database(s)

EDR ID Number
EPA ID Number

BERGELECTRIC CORP (Continued)

U001571389

Case Number: Not reported
Name: ACETYLENE
Other Information: Not reported
Material Waste: Material
Hazardous Categories 1: FIRE
Hazardous Categories 2: Not reported

Permit Number: 104701
Update Date: 11/02/2012
Case Number: Not reported
Name: ARGON & CO2
Other Information: Not reported
Material Waste: Material
Hazardous Categories 1: PRESSURE RELEASE
Hazardous Categories 2: ACUTE

Permit Number: 104701
Update Date: 11/02/2012
Case Number: 68476-34-6
Name: DIESEL (EMERGENCY GENERATOR)
Other Information: Not reported
Material Waste: Material
Hazardous Categories 1: FIRE
Hazardous Categories 2: ACUTE

Permit Number: 104701
Update Date: 11/02/2012
Case Number: 7782-44-7
Name: OXYGEN GAS
Other Information: Not reported
Material Waste: Material
Hazardous Categories 1: PRESSURE RELEASE
Hazardous Categories 2: Not reported

Permit Number: 104701
Update Date: 11/02/2012
Case Number: 68476-85-7
Name: PROPANE
Other Information: Not reported
Material Waste: Material
Hazardous Categories 1: FIRE
Hazardous Categories 2: PRESSURE RELEASE

Permit Number: 104701
Update Date: 11/02/2012
Case Number: 8006-61-9
Name: REGULAR UNLEADED
Other Information: UNDERGROUND TANK 104701 T002 UNLEADED
Material Waste: Material
Hazardous Categories 1: FIRE
Hazardous Categories 2: Not reported

Permit Number: 104701
Update Date: 11/02/2012
Case Number: Not reported
Name: WASTE 221 WASTE OIL & MIXED OIL
Other Information: USED OIL

Map ID
Direction
Distance
Elevation

MAP FINDINGS

Site

Database(s)

EDR ID Number
EPA ID Number

BERGELECTRIC CORP (Continued)

U001571389

Material Waste: Waste
Hazardous Categories 1: Not reported
Hazardous Categories 2: Not reported

Permit Number: 104701
Update Date: 11/02/2012
Case Number: Not reported
Name: WASTE 343 UNSPEC ORGANIC LIQUID MIXTURE
Other Information: WASTE AEROSOL CANS
Material Waste: Waste
Hazardous Categories 1: Not reported
Hazardous Categories 2: Not reported

Permit Number: 104701
Update Date: 11/02/2012
Case Number: Not reported
Name: WASTE 352 ORGANIC SOLIDS (OTHER)
Other Information: WASTE OILY ABSORBENT
Material Waste: Waste
Hazardous Categories 1: Not reported
Hazardous Categories 2: Not reported

VAP:

Permit Number: 104701
Update Date: 11/02/2012
Inspection Date: 02/22/2005
Violation Code: 6HV0138
Violation: NO TSDF SIGNED MANIFEST ONSITE
Violation Citation: Generator has not maintained the required signed copy of the hazardous waste manifest from the TSD facility on site for review. CCR 66262.40(a)
Activity: ACTIVE

Permit Number: 104701
Update Date: 11/02/2012
Inspection Date: 02/22/2005
Violation Code: 6HV3105
Violation: NO CURRENT FINANCIAL RESPONSIBILITY
Violation Citation: Current evidence of financial responsibility not available. 25292.2(a), 25299.33; 2809
Activity: ACTIVE

Permit Number: 104701
Update Date: 11/02/2012
Inspection Date: 02/18/2004
Violation Code: 6HV0201
Violation: WASTE CONTAINER NOT CLOSED
Violation Citation: Hazardous waste containers are not kept closed while in storage. CCR 66265.173(a)
Activity: ACTIVE

Permit Number: 104701
Update Date: 11/02/2012
Inspection Date: 02/18/2004
Violation Code: 6HV0202
Violation: WASTE CONTAINER W/O LABELS
Violation Citation: Hazardous waste containers &/or tanks are missing labels, accumulation

Map ID
Direction
Distance
Elevation

MAP FINDINGS

Site

Database(s)

EDR ID Number
EPA ID Number

BERGELECTRIC CORP (Continued)

U001571389

date and/or are improperly labeled. CCR 66262.34(a)(2);
66262.34(a)(3) & 66262.34(f)

Activity: ACTIVE

Permit Number: 104701
Update Date: 11/02/2012
Inspection Date: 02/18/2004
Violation Code: 6HV0401
Violation: TRAINING RECORDS UNAVAILABLE
Violation Citation: Personnel training records are not maintained to document compliance with requirements for current and former employees. CCR 66265.16(d)&(e)

Activity: ACTIVE

Permit Number: 104701
Update Date: 11/02/2012
Inspection Date: 01/07/2010
Violation Code: 6HV3191
Violation: NO D.O. CERT/NOTIFICATION/CHANGE
Violation Citation: Designated Operator Notification/Change form not submitted and/or D.O. not ICC certified. 2715 (a)(b)

Activity: ACTIVE

Permit Number: 104701
Update Date: 11/02/2012
Inspection Date: 01/07/2010
Violation Code: 6HV3193
Violation: NO TRAINING/RECORD INCOMPLETE-NOT ONSITE
Violation Citation: Facility employee(s) are not trained, training records are incomplete, and/or not onsite. 2715(f)

Activity: ACTIVE

Permit Number: 104701
Update Date: 11/02/2012
Inspection Date: 02/10/2003
Violation Code: 6HV0401
Violation: TRAINING RECORDS UNAVAILABLE
Violation Citation: Personnel training records are not maintained to document compliance with requirements for current and former employees. CCR 66265.16(d)&(e)

Activity: ACTIVE

Permit Number: 104701
Update Date: 11/02/2012
Inspection Date: 02/10/2003
Violation Code: 6HV3253
Violation: STICKER/TAG NOT AFFIXED TO MONIT. EQUIP.
Violation Citation: Sticker/tag not affixed to monitoring equipment at certification. 2637(b)(5)

Activity: ACTIVE

UST:
UST Name: UNDERGROUND TANK 104701 T001
Last Update: 2012-11-02 14:17:38
Permit Number: 104701
Tank Type: SINGLE WALL
Additional Id: 1

Map ID
Direction
Distance
Elevation

MAP FINDINGS

Site

Database(s)

EDR ID Number
EPA ID Number

BERGELECTRIC CORP (Continued)

U001571389

Capacity Gallons: 7500
UST Contents: REGULAR UNLEADED
Other Content Info: REGULAR UNLEADED
Reg Status: REMOVED
Remove Close Date: 1986-11-08 00:00:00
Year Installed: 1979-01-01 00:00:00
Pipe Type: SINGLE WALL
Delivery System: SUCTION
Monitor Code: 05
UST Monitor Method: SW TANK DW PIPE W/ POS SHUTOFF-ALARM ON LLD W/ SIRS:SIR ANALY
MONTHLY, TANK TEST BIENNIALY, PIPE TEST ANN 0.1 G/HR OR MO 0.2 G/HR

UST Name: UNDERGROUND TANK 104701 T002
Last Update: 2012-11-02 14:17:38
Permit Number: 104701
Tank Type: DOUBLE WALL
Additional Id: 2 UNLEADED, RT2049, RT3603
Capacity Gallons: 10000
UST Contents: REGULAR UNLEADED
Other Content Info: REGULAR UNLEADED
Reg Status: ACTIVE
Remove Close Date: Not reported
Year Installed: 1987-01-01 00:00:00
Pipe Type: DOUBLE WALL
Delivery System: SUCTION
Monitor Code: 21
UST Monitor Method: DW TANK DW SUCTION AND/ OR GRAVITY PIPING WITH INTERSTITIAL
MONITORS: INTERSTITIAL.

Permit Number: 104701
Business Type: 6HK23
EPA Id Number: CAL000140563
APN: 228-420-36-00
Last HMMI Inspection: 01/05/2012
Facility Telephone: 760-746-1003
Permit Status: OPEN
Permit Expiration: 06/30/2013
Date Last Updated: 11/02/2012
Facility Owner: BERGELECTRIC CORP
Facility Address: 650 OPPER ST
Facility City: ESCONDIDO
Facility State: CA
Facility Zip: 92029-1020
UST Owner: BERGELECTRIC CORP
Handle Regulated Hazmat: Y
Own Or Operate UST: Y
Subject To APSA: Not reported
Generate Haz Waste: Not reported
Treat Haz Waste: Not reported
Generate Medical Waste: Not reported

IAP:

Permit Number: 104701
Update Date: 11/02/2012
Case Number: Not reported
Name: ACETYLENE
Other Information: Not reported

Map ID
Direction
Distance
Elevation

MAP FINDINGS

Site

Database(s)

EDR ID Number
EPA ID Number

BERGELECTRIC CORP (Continued)

U001571389

Material Waste: Material
Hazardous Categories 1: FIRE
Hazardous Categories 2: Not reported

Permit Number: 104701
Update Date: 11/02/2012
Case Number: Not reported
Name: ARGON & CO2
Other Information: Not reported
Material Waste: Material
Hazardous Categories 1: PRESSURE RELEASE
Hazardous Categories 2: ACUTE

Permit Number: 104701
Update Date: 11/02/2012
Case Number: 68476-34-6
Name: DIESEL (EMERGENCY GENERATOR)
Other Information: Not reported
Material Waste: Material
Hazardous Categories 1: FIRE
Hazardous Categories 2: ACUTE

Permit Number: 104701
Update Date: 11/02/2012
Case Number: 7782-44-7
Name: OXYGEN GAS
Other Information: Not reported
Material Waste: Material
Hazardous Categories 1: PRESSURE RELEASE
Hazardous Categories 2: Not reported

Permit Number: 104701
Update Date: 11/02/2012
Case Number: 68476-85-7
Name: PROPANE
Other Information: Not reported
Material Waste: Material
Hazardous Categories 1: FIRE
Hazardous Categories 2: PRESSURE RELEASE

Permit Number: 104701
Update Date: 11/02/2012
Case Number: 8006-61-9
Name: REGULAR UNLEADED
Other Information: UNDERGROUND TANK 104701 T002 UNLEADED
Material Waste: Material
Hazardous Categories 1: FIRE
Hazardous Categories 2: Not reported

Permit Number: 104701
Update Date: 11/02/2012
Case Number: Not reported
Name: WASTE 221 WASTE OIL & MIXED OIL
Other Information: USED OIL
Material Waste: Waste
Hazardous Categories 1: Not reported
Hazardous Categories 2: Not reported

Map ID
Direction
Distance
Elevation

MAP FINDINGS

Site

Database(s)

EDR ID Number
EPA ID Number

BERGELECTRIC CORP (Continued)

U001571389

Permit Number: 104701
Update Date: 11/02/2012
Case Number: Not reported
Name: WASTE 343 UNSPEC ORGANIC LIQUID MIXTURE
Other Information: WASTE AEROSOL CANS
Material Waste: Waste
Hazardous Categories 1: Not reported
Hazardous Categories 2: Not reported

Permit Number: 104701
Update Date: 11/02/2012
Case Number: Not reported
Name: WASTE 352 ORGANIC SOLIDS (OTHER)
Other Information: WASTE OILY ABSORBENT
Material Waste: Waste
Hazardous Categories 1: Not reported
Hazardous Categories 2: Not reported

VAP:

Permit Number: 104701
Update Date: 11/02/2012
Inspection Date: 02/22/2005
Violation Code: 6HV0138
Violation: NO TSDf SIGNED MANIFEST ONSITE
Violation Citation: Generator has not maintained the required signed copy of the hazardous waste manifest from the TSD facility on site for review. CCR 66262.40(a)
Activity: ACTIVE

Permit Number: 104701
Update Date: 11/02/2012
Inspection Date: 02/22/2005
Violation Code: 6HV3105
Violation: NO CURRENT FINANCIAL RESPONSIBILITY
Violation Citation: Current evidence of financial responsibility not available. 25292.2(a), 25299.33; 2809
Activity: ACTIVE

Permit Number: 104701
Update Date: 11/02/2012
Inspection Date: 02/18/2004
Violation Code: 6HV0201
Violation: WASTE CONTAINER NOT CLOSED
Violation Citation: Hazardous waste containers are not kept closed while in storage. CCR 66265.173(a)
Activity: ACTIVE

Permit Number: 104701
Update Date: 11/02/2012
Inspection Date: 02/18/2004
Violation Code: 6HV0202
Violation: WASTE CONTAINER W/O LABELS
Violation Citation: Hazardous waste containers &/or tanks are missing labels, accumulation date and/or are improperly labeled. CCR 66262.34(a)(2); 66262.34(a)(3) & 66262.34(f)
Activity: ACTIVE

Map ID
Direction
Distance
Elevation

MAP FINDINGS

Site

Database(s)

EDR ID Number
EPA ID Number

BERGELECTRIC CORP (Continued)

U001571389

Permit Number: 104701
Update Date: 11/02/2012
Inspection Date: 02/18/2004
Violation Code: 6HV0401
Violation: TRAINING RECORDS UNAVAILABLE
Violation Citation: Personnel training records are not maintained to document compliance with requirements for current and former employees. CCR 66265.16(d)&(e)
Activity: ACTIVE

Permit Number: 104701
Update Date: 11/02/2012
Inspection Date: 01/07/2010
Violation Code: 6HV3191
Violation: NO D.O. CERT/NOTIFICATION/CHANGE
Violation Citation: Designated Operator Notification/Change form not submitted and/or D.O. not ICC certified. 2715 (a)(b)
Activity: ACTIVE

Permit Number: 104701
Update Date: 11/02/2012
Inspection Date: 01/07/2010
Violation Code: 6HV3193
Violation: NO TRAINING/RECORD INCOMPLETE-NOT ONSITE
Violation Citation: Facility employee(s) are not trained, training records are incomplete, and/or not onsite. 2715(f)
Activity: ACTIVE

Permit Number: 104701
Update Date: 11/02/2012
Inspection Date: 02/10/2003
Violation Code: 6HV0401
Violation: TRAINING RECORDS UNAVAILABLE
Violation Citation: Personnel training records are not maintained to document compliance with requirements for current and former employees. CCR 66265.16(d)&(e)
Activity: ACTIVE

Permit Number: 104701
Update Date: 11/02/2012
Inspection Date: 02/10/2003
Violation Code: 6HV3253
Violation: STICKER/TAG NOT AFFIXED TO MONIT. EQUIP.
Violation Citation: Sticker/tag not affixed to monitoring equipment at certification. 2637(b)(5)
Activity: ACTIVE

UST:
UST Name: UNDERGROUND TANK 104701 T001
Last Update: 2012-11-02 14:17:38
Permit Number: 104701
Tank Type: SINGLE WALL
Additional Id: 1
Capacity Gallons: 7500
UST Contents: REGULAR UNLEADED
Other Content Info: REGULAR UNLEADED
Reg Status: REMOVED

Map ID
Direction
Distance
Elevation

MAP FINDINGS

Site

Database(s)

EDR ID Number
EPA ID Number

BERGELECTRIC CORP (Continued)

U001571389

Remove Close Date: 1986-11-08 00:00:00
Year Installed: 1979-01-01 00:00:00
Pipe Type: SINGLE WALL
Delivery System: SUCTION
Monitor Code: 05
UST Monitor Method: SW TANK DW PIPE W/ POS SHUTOFF-ALARM ON LLD W/ SIRS:SIR ANALY
MONTHLY, TANK TEST BIENNIALY, PIPE TEST ANN 0.1 G/HR OR MO 0.2 G/HR

UST Name: UNDERGROUND TANK 104701 T002
Last Update: 2012-11-02 14:17:38
Permit Number: 104701
Tank Type: DOUBLE WALL
Additional Id: 2 UNLEADED, RT2049, RT3603
Capacity Gallons: 10000
UST Contents: REGULAR UNLEADED
Other Content Info: REGULAR UNLEADED
Reg Status: ACTIVE
Remove Close Date: Not reported
Year Installed: 1987-01-01 00:00:00
Pipe Type: DOUBLE WALL
Delivery System: SUCTION
Monitor Code: 21
UST Monitor Method: DW TANK DW SUCTION AND/ OR GRAVITY PIPING WITH INTERSTITIAL
MONITORS: INTERSTITIAL.

SWEEPS UST:

Status: Not reported
Comp Number: 4701
Number: Not reported
Board Of Equalization: Not reported
Referral Date: Not reported
Action Date: Not reported
Created Date: Not reported
Owner Tank Id: Not reported
SWRCB Tank Id: 37-000-004701-000001
Tank Status: Not reported
Capacity: 7500
Active Date: Not reported
Tank Use: M.V. FUEL
STG: PRODUCT
Content: REG UNLEADED
Number Of Tanks: 1

Status: Active
Comp Number: 4701
Number: 9
Board Of Equalization: Not reported
Referral Date: Not reported
Action Date: 06-26-92
Created Date: 02-29-88
Owner Tank Id: Not reported
SWRCB Tank Id: 37-000-004701-000002
Tank Status: A
Capacity: 10000
Active Date: Not reported
Tank Use: M.V. FUEL

Map ID
Direction
Distance
Elevation

MAP FINDINGS

Site

Database(s)

EDR ID Number
EPA ID Number

BERGELECTRIC CORP (Continued)

U001571389

STG: P
Content: REG UNLEADED
Number Of Tanks: 1

HIST UST:

File Number: 0002AC85
URL: <http://geotracker.waterboards.ca.gov/ustpdfs/pdf/0002AC85.pdf>
Region: STATE
Facility ID: 00000016592
Facility Type: Other
Other Type: ELECTRICAL CONTRACTO
Contact Name: ROBERT W DRINKWARD
Telephone: 6197461003
Owner Name: BERGELECTRIC CORPORATION
Owner Address: 650 OPPER STREET
Owner City,St,Zip: ESCONDIDO, CA 92025
Total Tanks: 0001

Tank Num: 001
Container Num: 1
Year Installed: 1979
Tank Capacity: 00007500
Tank Used for: PRODUCT
Type of Fuel: UNLEADED
Container Construction Thickness: 1/4
Leak Detection: None

[Click here for Geo Tracker PDF:](#)

D25
ENE
1/8-1/4
0.152 mi.
800 ft.

HIDDEN VALLEY MOVING & STORAGE
670 OPPER ST
ESCONDIDO, CA 92029
Site 8 of 8 in cluster D

San Diego Co. HMMD
SWEEPS UST
HIST UST

U001571444
N/A

Relative:
Lower

HMMD SAN DIEGO:

Actual:
704 ft.

Permit Number: 102586
Business Type: 6HK03
EPA Id Number: Not reported
APN: 228-420-31-00
Last HMMD Inspection: Not reported
Facility Telephone: 619-745-5552
Permit Status: INAC
Permit Expiration: Not reported
Date Last Updated: 11/02/2012
Facility Owner: HIDDEN VALLEY MOVING & STORAGE
Facility Address: 670 OPPER ST
Facility City: ESCONDIDO
Facility State: CA
Facility Zip: 92029-1020
UST Owner: Not reported
Handle Regulated Hazmat: Not reported
Own Or Operate UST: Not reported
Subject To APSA: Not reported
Generate Haz Waste: Not reported
Treat Haz Waste: Not reported
Generate Medical Waste: Not reported

Map ID
Direction
Distance
Elevation

MAP FINDINGS

Site

Database(s)

EDR ID Number
EPA ID Number

HIDDEN VALLEY MOVING & STORAGE (Continued)

U001571444

UST:

UST Name: UNDERGROUND TANK 102586 T001
Last Update: 2012-11-02 14:17:38
Permit Number: 102586
Tank Type: SINGLE WALL
Additional Id: 1
Capacity Gallons: 550
UST Contents: LEADED
Other Content Info: LEADED
Reg Status: REMOVED
Remove Close Date: 1986-11-08 00:00:00
Year Installed: 1978-01-01 00:00:00
Pipe Type: Not reported
Delivery System: Not reported
Monitor Code: 24
UST Monitor Method: VISUAL MONITORING: DAILY (MINIMUM) LOG OF INSPECTIONS

SWEEPS UST:

Status: Not reported
Comp Number: 2586
Number: Not reported
Board Of Equalization: 44-021708
Referral Date: Not reported
Action Date: Not reported
Created Date: Not reported
Owner Tank Id: Not reported
SWRCB Tank Id: 37-000-002586-000001
Tank Status: Not reported
Capacity: 550
Active Date: Not reported
Tank Use: M.V. FUEL
STG: PRODUCT
Content: LEADED
Number Of Tanks: 1

HIST UST:

File Number: 0002B471
URL: <http://geotracker.waterboards.ca.gov/ustpdfs/pdf/0002B471.pdf>
Region: STATE
Facility ID: 00000020227
Facility Type: Other
Other Type: MOVING & STORAGE
Contact Name: ROBERT BERTI
Telephone: 6197455552
Owner Name: HIDDEN VALLEY MOVING & STORAGE
Owner Address: 670 OPPER ST.
Owner City,St,Zip: ESCONDIDO, CA 92025
Total Tanks: 0001

Tank Num: 001
Container Num: 1
Year Installed: 1978
Tank Capacity: 00000550
Tank Used for: PRODUCT
Type of Fuel: REGULAR

Map ID
Direction
Distance
Elevation

MAP FINDINGS

Site

Database(s)

EDR ID Number
EPA ID Number

HIDDEN VALLEY MOVING & STORAGE (Continued)

U001571444

Container Construction Thickness: 12
Leak Detection: Visual

[Click here for Geo Tracker PDF:](#)

26
NE
1/8-1/4
0.154 mi.
815 ft.

NORMANS AUTO PARTS INC
2444 BARHAM DRIVE
ESCONDIDO, CA 92025

HIST UST **1000295802**
N/A

Relative:
Lower

HIST UST:

Actual:
698 ft.

File Number: 0002F0D3
URL: <http://geotracker.waterboards.ca.gov/ustpdfs/pdf/0002F0D3.pdf>
Region: STATE
Facility ID: 00000002824
Facility Type: Other
Other Type: Not reported
Contact Name: BILL NORMAN
Telephone: 6197462655
Owner Name: NORMANS AUTO PARTS, INC
Owner Address: 2444 BARHAM DRIVE
Owner City,St,Zip: ESCONDIDO, CA 92025
Total Tanks: 0001

Tank Num: 001
Container Num: 0000000001
Year Installed: Not reported
Tank Capacity: 00001000
Tank Used for: PRODUCT
Type of Fuel: REGULAR
Container Construction Thickness: .123
Leak Detection: Stock Inventor

[Click here for Geo Tracker PDF:](#)

27
East
1/8-1/4
0.159 mi.
838 ft.

CRAFT COLLISION
530 OPPER ST, STE B
ESCONDIDO, CA 92025

RCRA-SQG **1000230800**
FINDS **CAD981162035**
ECHO

Relative:
Lower

RCRA-SQG:

Actual:
724 ft.

Date form received by agency: 09/01/1996
Facility name: CRAFT COLLISION
Facility address: 530 OPPER ST, STE B
ESCONDIDO, CA 92025
EPA ID: CAD981162035
Mailing address: OPPER ST, STE B
ESCONDIDO, CA 92025
Contact: Not reported
Contact address: Not reported
Not reported
Contact country: US
Contact telephone: Not reported
Contact email: Not reported

Map ID
Direction
Distance
Elevation

MAP FINDINGS

Site

Database(s)

EDR ID Number
EPA ID Number

CRAFT COLLISION (Continued)

1000230800

EPA Region: 09
Classification: Small Small Quantity Generator
Description: Handler: generates more than 100 and less than 1000 kg of hazardous waste during any calendar month and accumulates less than 6000 kg of hazardous waste at any time; or generates 100 kg or less of hazardous waste during any calendar month, and accumulates more than 1000 kg of hazardous waste at any time

Owner/Operator Summary:

Owner/operator name: WILLIAM NASTO
Owner/operator address: NOT REQUIRED
NOT REQUIRED, ME 99999
Owner/operator country: Not reported
Owner/operator telephone: (415) 555-1212
Legal status: Private
Owner/Operator Type: Owner
Owner/Op start date: Not reported
Owner/Op end date: Not reported

Owner/operator name: NOT REQUIRED
Owner/operator address: NOT REQUIRED
NOT REQUIRED, ME 99999
Owner/operator country: Not reported
Owner/operator telephone: (415) 555-1212
Legal status: Private
Owner/Operator Type: Operator
Owner/Op start date: Not reported
Owner/Op end date: Not reported

Handler Activities Summary:

U.S. importer of hazardous waste: No
Mixed waste (haz. and radioactive): No
Recycler of hazardous waste: No
Transporter of hazardous waste: No
Treater, storer or disposer of HW: No
Underground injection activity: No
On-site burner exemption: No
Furnace exemption: No
Used oil fuel burner: No
Used oil processor: No
Used oil refiner: No
Used oil fuel marketer to burner: No
Used oil Specification marketer: No
Used oil transfer facility: No
Used oil transporter: No

Violation Status: No violations found

FINDS:

Registry ID: 110002678941

Environmental Interest/Information System

RCRAInfo is a national information system that supports the Resource Conservation and Recovery Act (RCRA) program through the tracking of events and activities related to facilities that generate, transport, and treat, store, or dispose of hazardous waste. RCRAInfo allows RCRA

Map ID
Direction
Distance
Elevation

MAP FINDINGS

Site

Database(s)

EDR ID Number
EPA ID Number

CRAFT COLLISION (Continued)

1000230800

program staff to track the notification, permit, compliance, and corrective action activities required under RCRA.

[Click this hyperlink](#) while viewing on your computer to access additional FINDS: detail in the EDR Site Report.

ECHO:

Envid: 1000230800
Registry ID: 110002678941
DFR URL: <http://echo.epa.gov/detailed-facility-report?fid=110002678941>

F28
East
1/8-1/4
0.162 mi.
858 ft.

LORMAC PLASTICS INC
2225 MEYERS AVE
ESCONDIDO, CA 92025

Site 2 of 3 in cluster F

RCRA-SQG **1000294878**
FINDS **CAD981973811**
ECHO
HAZNET

Relative:
Lower

RCRA-SQG:

Date form received by agency: 05/07/1987
Facility name: LORMAC PLASTICS INC
Facility address: 2225 MEYERS AVE
ESCONDIDO, CA 92025
EPA ID: CAD981973811
Contact: ENVIRONMENTAL MANAGER
Contact address: 2225 MEYERS AVE
ESCONDIDO, CA 92025
Contact country: US
Contact telephone: (619) 745-9115
Contact email: Not reported
EPA Region: 09
Classification: Small Small Quantity Generator
Description: Handler: generates more than 100 and less than 1000 kg of hazardous waste during any calendar month and accumulates less than 6000 kg of hazardous waste at any time; or generates 100 kg or less of hazardous waste during any calendar month, and accumulates more than 1000 kg of hazardous waste at any time

Owner/Operator Summary:

Owner/operator name: GERALD KOLSKY
Owner/operator address: NOT REQUIRED
NOT REQUIRED, ME 99999

Owner/operator country: Not reported
Owner/operator telephone: (415) 555-1212
Legal status: Private

Owner/Operator Type: Owner
Owner/Op start date: Not reported
Owner/Op end date: Not reported

Owner/operator name: NOT REQUIRED
Owner/operator address: NOT REQUIRED
NOT REQUIRED, ME 99999

Owner/operator country: Not reported
Owner/operator telephone: (415) 555-1212
Legal status: Private

Owner/Operator Type: Operator
Owner/Op start date: Not reported

Map ID
Direction
Distance
Elevation

MAP FINDINGS

Site

Database(s)

EDR ID Number
EPA ID Number

LORMAC PLASTICS INC (Continued)

1000294878

Owner/Op end date: Not reported

Handler Activities Summary:

U.S. importer of hazardous waste: No
Mixed waste (haz. and radioactive): No
Recycler of hazardous waste: No
Transporter of hazardous waste: No
Treater, storer or disposer of HW: No
Underground injection activity: No
On-site burner exemption: No
Furnace exemption: No
Used oil fuel burner: No
Used oil processor: No
Used oil refiner: No
Used oil fuel marketer to burner: No
Used oil Specification marketer: No
Used oil transfer facility: No
Used oil transporter: No

Violation Status: No violations found

FINDS:

Registry ID: 110002761235

Environmental Interest/Information System

California Hazardous Waste Tracking System - Datamart (HWTS-DATAMART) provides California with information on hazardous waste shipments for generators, transporters, and treatment, storage, and disposal facilities.

RCRAInfo is a national information system that supports the Resource Conservation and Recovery Act (RCRA) program through the tracking of events and activities related to facilities that generate, transport, and treat, store, or dispose of hazardous waste. RCRAInfo allows RCRA program staff to track the notification, permit, compliance, and corrective action activities required under RCRA.

STATE MASTER

[Click this hyperlink](#) while viewing on your computer to access additional FINDS: detail in the EDR Site Report.

ECHO:

Envid: 1000294878
Registry ID: 110002761235
DFR URL: <http://echo.epa.gov/detailed-facility-report?fid=110002761235>

HAZNET:

envid: 1000294878
Year: 2015
GEPAID: CAD981973811
Contact: PAULA SLUTSKY-OFFICE ADMIN
Telephone: 7607459115
Mailing Name: Not reported

Map ID
Direction
Distance
Elevation

MAP FINDINGS

Site

Database(s)

EDR ID Number
EPA ID Number

LORMAC PLASTICS INC (Continued)

1000294878

Mailing Address: 2225 MEYERS AVE
Mailing City,St,Zip: ESCONDIDO, CA 920291005
Gen County: San Diego
TSD EPA ID: ARD981057870
TSD County: 99
Waste Category: Other organic solids
Disposal Method: Fuel Blending Prior To Energy Recovery At Another Site
Tons: 0.2625
Cat Decode: Other organic solids
Method Decode: Fuel Blending Prior To Energy Recovery At Another Site
Facility County: San Diego

envid: 1000294878
Year: 2015
GEPAID: CAD981973811
Contact: PAULA SLUTSKY-OFFICE ADMIN
Telephone: 7607459115
Mailing Name: Not reported
Mailing Address: 2225 MEYERS AVE
Mailing City,St,Zip: ESCONDIDO, CA 920291005
Gen County: San Diego
TSD EPA ID: ARD981057870
TSD County: 99
Waste Category: Unspecified solvent mixture
Disposal Method: Fuel Blending Prior To Energy Recovery At Another Site
Tons: 0.36
Cat Decode: Unspecified solvent mixture
Method Decode: Fuel Blending Prior To Energy Recovery At Another Site
Facility County: San Diego

envid: 1000294878
Year: 2013
GEPAID: CAD981973811
Contact: PAULA SLUTSKY-OFFICE ADMIN
Telephone: 7607459115
Mailing Name: Not reported
Mailing Address: 2225 MEYERS AVE
Mailing City,St,Zip: ESCONDIDO, CA 920291005
Gen County: San Diego
TSD EPA ID: ARD981057870
TSD County: 99
Waste Category: Not reported
Disposal Method: Fuel Blending Prior To Energy Recovery At Another Site
Tons: 0.198
Cat Decode: Not reported
Method Decode: Not reported
Facility County: Not reported

envid: 1000294878
Year: 2012
GEPAID: CAD981973811
Contact: PAULA SLUTSKY-OFFICE ADMIN
Telephone: 7607459115
Mailing Name: Not reported
Mailing Address: 2225 MEYERS AVE
Mailing City,St,Zip: ESCONDIDO, CA 920291005
Gen County: San Diego

Map ID
Direction
Distance
Elevation

MAP FINDINGS

Site

Database(s)

EDR ID Number
EPA ID Number

LORMAC PLASTICS INC (Continued)

1000294878

TSD EPA ID: ARD981057870
TSD County: 99
Waste Category: Not reported
Disposal Method: Fuel Blending Prior To Energy Recovery At Another Site
Tons: 0.18
Cat Decode: Not reported
Method Decode: Not reported
Facility County: San Diego

envid: 1000294878
Year: 2011
GEPAID: CAD981973811
Contact: WAYNE BROWNING
Telephone: 7607459115
Mailing Name: Not reported
Mailing Address: 2225 MEYERS AVE
Mailing City,St,Zip: ESCONDIDO, CA 920291005
Gen County: Not reported
TSD EPA ID: ARD981057870
TSD County: Not reported
Waste Category: Unspecified solvent mixture
Disposal Method: Fuel Blending Prior To Energy Recovery At Another Site
Tons: 0.18
Cat Decode: Not reported
Method Decode: Not reported
Facility County: San Diego

[Click this hyperlink](#) while viewing on your computer to access
10 additional CA_HAZNET: record(s) in the EDR Site Report.

29
SE
1/8-1/4
0.181 mi.
956 ft.

Relative:
Lower

Actual:
702 ft.

ALL CITY CLEANERS LLC
450 CORPORATE DR
ESCONDIDO, CA 92029

RCRA-SQG **1001217623**
San Diego Co. HMMD **CAR000038323**
FINDS
ECHO
DRYCLEANERS
EMI
HAZNET

RCRA-SQG:

Date form received by agency: 04/08/1998
Facility name: ALL CITY CLEANERS LLC
Facility address: 450 CORPORATE DR
ESCONDIDO, CA 92029
EPA ID: CAR000038323
Contact: JOHN CHIANIS
Contact address: 450 CORPORATE DR
ESCONDIDO, CA 92029
Contact country: US
Contact telephone: (760) 747-6140
Contact email: Not reported
EPA Region: 09
Land type: Private
Classification: Small Small Quantity Generator
Description: Handler: generates more than 100 and less than 1000 kg of hazardous waste during any calendar month and accumulates less than 6000 kg of hazardous waste at any time; or generates 100 kg or less of hazardous waste during any calendar month, and accumulates more than 1000 kg of hazardous waste at any time

Map ID
Direction
Distance
Elevation

MAP FINDINGS

Site

Database(s)

EDR ID Number
EPA ID Number

ALL CITY CLEANERS LLC (Continued)

1001217623

Owner/Operator Summary:

Owner/operator name: ALL CITY CLEANERS LLC
Owner/operator address: 450 CORPORATE DR
ESCONDIDO, CA 92029
Owner/operator country: Not reported
Owner/operator telephone: (760) 747-6140
Legal status: Private
Owner/Operator Type: Owner
Owner/Op start date: Not reported
Owner/Op end date: Not reported

Handler Activities Summary:

U.S. importer of hazardous waste: No
Mixed waste (haz. and radioactive): No
Recycler of hazardous waste: No
Transporter of hazardous waste: No
Treater, storer or disposer of HW: No
Underground injection activity: No
On-site burner exemption: No
Furnace exemption: No
Used oil fuel burner: No
Used oil processor: No
Used oil refiner: No
Used oil fuel marketer to burner: No
Used oil Specification marketer: No
Used oil transfer facility: No
Used oil transporter: No

. Waste code: D007
. Waste name: CHROMIUM

. Waste code: D008
. Waste name: LEAD

. Waste code: D039
. Waste name: TETRACHLOROETHYLENE

. Waste code: D040
. Waste name: TRICHLOROETHYLENE

. Waste code: F002
. Waste name: THE FOLLOWING SPENT HALOGENATED SOLVENTS: TETRACHLOROETHYLENE, METHYLENE CHLORIDE, TRICHLOROETHYLENE, 1,1,1-TRICHLOROETHANE, CHLOROBENZENE, 1,1,2-TRICHLORO-1,2,2-TRIFLUOROETHANE, ORTHO-DICHLOROBENZENE, TRICHLOROFLUOROMETHANE, AND 1,1,2, TRICHLOROETHANE; ALL SPENT SOLVENT MIXTURES/BLENDS CONTAINING, BEFORE USE, A TOTAL OF TEN PERCENT OR MORE (BY VOLUME) OF ONE OR MORE OF THE ABOVE HALOGENATED SOLVENTS OR THOSE SOLVENTS LISTED IN F001, F004, AND F005; AND STILL BOTTOMS FROM THE RECOVERY OF THESE SPENT SOLVENTS AND SPENT SOLVENT MIXTURES.

Violation Status: No violations found

Evaluation Action Summary:

Evaluation date: 10/22/2003
Evaluation: COMPLIANCE EVALUATION INSPECTION ON-SITE

Map ID
Direction
Distance
Elevation

MAP FINDINGS

Site

Database(s)

EDR ID Number
EPA ID Number

ALL CITY CLEANERS LLC (Continued)

1001217623

Area of violation: Not reported
Date achieved compliance: Not reported
Evaluation lead agency: State Contractor/Grantee

HMMD SAN DIEGO:

Permit Number: 137495
Business Type: 6HK53
EPA Id Number: CAR000038323
APN: 228-520-16-00
Last HMMD Inspection: 10/22/2003
Facility Telephone: 760-747-6140
Permit Status: INAC
Permit Expiration: 06/30/2004
Date Last Updated: 11/02/2012
Facility Owner: ALL CITY CLEANERS, LLC
Facility Address: 450 CORPORATE DR
Facility City: ESCONDIDO
Facility State: CA
Facility Zip: 92029-
UST Owner: Not reported
Handle Regulated Hazmat: Y
Own Or Operate UST: Not reported
Subject To APSA: Not reported
Generate Haz Waste: Y
Treat Haz Waste: Not reported
Generate Medical Waste: Not reported

Permit Number: 203470
Business Type: Not reported
EPA Id Number: CAL000280733
APN: Not reported
Last HMMD Inspection: Not reported
Facility Telephone: 760-233-1383
Permit Status: Permit Renewed
Permit Expiration: Not reported
Date Last Updated: 12/01/2016
Facility Owner: Not reported
Facility Address: 2855 SAMPSON AV, CORONA, CA 92879
Facility City: Not reported
Facility State: Not reported
Facility Zip: Not reported
UST Owner: N
Handle Regulated Hazmat: Not reported
Own Or Operate UST: Not reported
Subject To APSA: Not reported
Generate Haz Waste: Y
Treat Haz Waste: N
Generate Medical Waste: Not reported

INSP:

Record ID: DEH2004-HUPFP-203470
Permit Status: Permit Renewed
Active Permit: Y
Facility Id Number: 37-000-203470
Program Element: Hazardous Materials Release Response Plans
Inspection Type: Routine
Inspection Number: 4111177
Return To Compliance Date: 09/02/2016

Map ID
Direction
Distance
Elevation

MAP FINDINGS

Site

Database(s)

EDR ID Number
EPA ID Number

ALL CITY CLEANERS LLC (Continued)

1001217623

Nov: No
Violation Classification: Class II
Underground Storage Tank Id: Not reported
Container/Tank Id: Not reported
Last Update: 2016-09-22T13:19:39.000
Inspection Date: 07/06/2015
Violation Code: 1010002 HMBP not submitted to the CUPA in CERS. HSC 25508(a)(1)(A);
HSC 25404(e)(4); 27 CCR 15188(a), (d)

Record ID: DEH2004-HUPFP-203470
Permit Status: Permit Renewed
Active Permit: Y
Facility Id Number: 37-000-203470
Program Element: Hazardous Materials Release Response Plans
Inspection Type: Routine
Inspection Number: 4111177
Return To Compliance Date: 09/02/2016
Nov: No
Violation Classification: Class II
Underground Storage Tank Id: Not reported
Container/Tank Id: Not reported
Last Update: 2016-09-22T13:19:39.000
Inspection Date: 07/06/2015
Violation Code: 1010003 Business Activities and/or Business Owner/Operator
Identification not completed in CERS. 19 CCR 2729.2(a)(1); HSC
25404(e)(4)

Record ID: DEH2004-HUPFP-203470
Permit Status: Permit Renewed
Active Permit: Y
Facility Id Number: 37-000-203470
Program Element: Hazardous Waste Generator
Inspection Type: Routine
Inspection Number: 4111177
Return To Compliance Date: 07/13/2016
Nov: No
Violation Classification: Minor
Underground Storage Tank Id: Not reported
Container/Tank Id: Not reported
Last Update: 2016-10-24T14:40:44.000
Inspection Date: 07/06/2015
Violation Code: 3030029 Failure of the owner or operator to conduct inspections and
maintain inspection records at the facility of the following tank
equipment: 22 CCR 15 66265.195(a).

Record ID: DEH2004-HUPFP-203470
Permit Status: Permit Renewed
Active Permit: Y
Facility Id Number: 37-000-203470
Program Element: Hazardous Waste Generator
Inspection Type: Routine
Inspection Number: 4111177
Return To Compliance Date: Not reported
Nov: No
Violation Classification: Minor
Underground Storage Tank Id: Not reported
Container/Tank Id: Not reported

Map ID
Direction
Distance
Elevation

MAP FINDINGS

Site

Database(s)

EDR ID Number
EPA ID Number

ALL CITY CLEANERS LLC (Continued)

1001217623

Last Update: 2016-09-20T13:52:26.000
Inspection Date: 07/06/2015
Violation Code: 3020002 Failure to provide employees within the first six months after the date of their employment, or assignment to the facility, or to work unsupervised, or to a new position at a facility with hazardous waste training to ensure employees are competent in the following areas: hazardous waste management procedures (including contingency plan implementation) relevant to the positions in which they are employed, emergency response and emergency equipment, and procedures for using, inspecting, repairing, and replacing facility emergency and monitoring equipment. In addition, the owner/operator shall ensure facility personnel take part in an annual review of the initial training and training records training records on current personnel shall be kept until closure of the facility. Training records on former employees shall be kept for at least three years from the date the employee last worked at the facility. The records shall include the following: the job title for each position at the facility related to hazardous waste management, and the name of the employee filling each job; a written job description for each position, duties of facility personnel assigned to each position, and a written description of the type and amount of both introductory and continuing training that will be given to each person filling a position.; 22 CCR 15 66265.16.

Record ID: DEH2004-HUPFP-203470
Permit Status: Permit Renewed
Active Permit: Y
Facility Id Number: 37-000-203470
Program Element: Hazardous Waste Generator
Inspection Type: Routine
Inspection Number: 4111177
Return To Compliance Date: Not reported
Nov: No
Violation Classification: Minor
Underground Storage Tank Id: Not reported
Container/Tank Id: Not reported
Last Update: 2016-10-24T14:40:44.000
Inspection Date: 07/06/2015
Violation Code: 3010025 Failure to obtain and maintain a written assessment reviewed and certified by an independent, qualified, professional engineer stating the new hazardous waste tank system has sufficient structural integrity, is acceptable for the transferring, storing and treating of hazardous waste, and that the tanks and containment system including the foundation, structural support, seams, connections, and pressure controls (if applicable) are suitably designed and that the tank system has sufficient structural strength, compatibility with the waste(s) to be transferred, stored or treated, and corrosion protection so that it will not collapse, rupture, or fail. This assessment shall be obtained prior to placing the tank system in service, and shall be kept on file at the facility. The tank assessment shall be good for five years. This assessment shall also include, at a minimum, the following information: 22 CCR 15 66265.192(a), 66265.192(h).

Waste:
Record ID: DEH2004-HUPFP-203470
Permit Status: Permit Renewed

Map ID
Direction
Distance
Elevation

MAP FINDINGS

Site

Database(s)

EDR ID Number
EPA ID Number

ALL CITY CLEANERS LLC (Continued)

1001217623

Active Permit: Y
Child Record Id: DEH2016-HCHEM-0113757
Trade Secret: N
Hazardous Material Type: Pure
Last Updated: 2016-09-20T13:52:29.000
Chemical Name: ETHYLENE GLYCOL
Common Name: ANTIFREEZE
Case Number: 107-21-1

Record ID: DEH2004-HUPFP-203470
Permit Status: Permit Renewed
Active Permit: Y
Child Record Id: DEH2016-HCHEM-0113758
Trade Secret: N
Hazardous Material Type: Pure
Last Updated: 2016-09-20T13:52:29.000
Chemical Name: MOTOR OIL
Common Name: MOTOR OIL (15.40 RPM)
Case Number: 8002-05-9

Record ID: DEH2004-HUPFP-203470
Permit Status: Permit Renewed
Active Permit: Y
Child Record Id: DEH2016-HWAST-0095086
Trade Secret: N
Hazardous Material Type: Not reported
Last Updated: 2016-09-20T13:52:30.000
Chemical Name: WASTE 213 HYDROCARBON SOLVENTS
Common Name: PARTS WASHER
Case Number: Not reported

Record ID: DEH2004-HUPFP-203470
Permit Status: Permit Renewed
Active Permit: Y
Child Record Id: DEH2016-HWAST-0095087
Trade Secret: N
Hazardous Material Type: Not reported
Last Updated: 2016-09-20T13:52:30.000
Chemical Name: WASTE 342 ORGANIC LIQUIDS W/METALS
Common Name: ANTIFREEZE
Case Number: Not reported

Record ID: DEH2004-HUPFP-203470
Permit Status: Permit Renewed
Active Permit: Y
Child Record Id: DEH2016-HWAST-0095088
Trade Secret: N
Hazardous Material Type: Not reported
Last Updated: 2016-09-20T13:52:30.000
Chemical Name: WASTE 221 WASTE OIL & MIXED OIL
Common Name: USED OIL
Case Number: Not reported

Record ID: DEH2004-HUPFP-203470
Permit Status: Permit Renewed
Active Permit: Y
Child Record Id: DEH2016-HWAST-0095089

Map ID
Direction
Distance
Elevation

MAP FINDINGS

Site

Database(s)

EDR ID Number
EPA ID Number

ALL CITY CLEANERS LLC (Continued)

1001217623

Trade Secret: N
Hazardous Material Type: Not reported
Last Updated: 2016-09-20T13:52:30.000
Chemical Name: WASTE 352 ORGANIC SOLIDS (OTHER)
Common Name: OILY ABSORBENT
Case Number: Not reported

IAP:

Permit Number: 203470
Update Date: 11/02/2012
Case Number: 8002-05-9
Name: MOTOR OIL
Other Information: MOTOR OIL (15.40 RPM)
Material Waste: Material
Hazardous Categories 1: FIRE
Hazardous Categories 2: Not reported

Permit Number: 203470
Update Date: 11/02/2012
Case Number: Not reported
Name: WASTE 213 HYDROCARBON SOLVENTS
Other Information: PARTS WASHER
Material Waste: Waste
Hazardous Categories 1: Not reported
Hazardous Categories 2: Not reported

Permit Number: 203470
Update Date: 11/02/2012
Case Number: Not reported
Name: WASTE 221 WASTE OIL & MIXED OIL
Other Information: USED OIL
Material Waste: Waste
Hazardous Categories 1: Not reported
Hazardous Categories 2: Not reported

Permit Number: 203470
Update Date: 11/02/2012
Case Number: Not reported
Name: WASTE 342 ORGANIC LIQUIDS W/METALS
Other Information: ANTIFREEZE
Material Waste: Waste
Hazardous Categories 1: Not reported
Hazardous Categories 2: Not reported

Permit Number: 203470
Update Date: 11/02/2012
Case Number: Not reported
Name: WASTE 343 UNSPEC ORGANIC LIQUID MIXTURE
Other Information: WASTE DIESEL FUEL
Material Waste: Waste
Hazardous Categories 1: Not reported
Hazardous Categories 2: Not reported

Permit Number: 203470
Update Date: 11/02/2012
Case Number: Not reported
Name: WASTE 888 USED OIL FILTERS

Map ID
Direction
Distance
Elevation

MAP FINDINGS

Site

Database(s)

EDR ID Number
EPA ID Number

ALL CITY CLEANERS LLC (Continued)

1001217623

Other Information: USED OIL FILTERS
Material Waste: Waste
Hazardous Categories 1: Not reported
Hazardous Categories 2: Not reported

VAP:

Permit Number: 203470
Update Date: 11/02/2012
Inspection Date: 05/05/2004
Violation Code: 6HV1002
Violation: HMBP NOT ESTABLISHED/IMPLEMENTED.
Violation Citation: Hazardous materials handler has not established/implemented a business plan. HSC 25503.5(a)
Activity: ACTIVE

Permit Number: 203470
Update Date: 11/02/2012
Inspection Date: 03/26/2009
Violation Code: 6HV1015
Violation: EMPLOYEE TRAINING NOT ADEQUATE
Violation Citation: Did not have adequate employee training program 2732 &/or 25504(c)
Activity: ACTIVE

Permit Number: 203470
Update Date: 11/02/2012
Inspection Date: 01/13/2006
Violation Code: 6HV0133
Violation: MANIFEST COPY NOT SENT TO DTSC
Violation Citation: Generator of hazardous waste has not sent the appropriate copy of the manifest to DTSC/Cal-EPA. CCR 66262.23(a)(4)
Activity: ACTIVE

Permit Number: 203470
Update Date: 11/02/2012
Inspection Date: 01/13/2006
Violation Code: 6HV0136
Violation: NO DISPOSAL RECORDS: BATTERIES
Violation Citation: Generator has not maintained onsite documentation for lead-acid battery disposal. CCR 66266.81(a)(4)(B)
Activity: ACTIVE

Permit Number: 203470
Update Date: 11/02/2012
Inspection Date: 01/13/2006
Violation Code: 6HV0138
Violation: NO TSDF SIGNED MANIFEST ONSITE
Violation Citation: Generator has not maintained the required signed copy of the hazardous waste manifest from the TSD facility on site for review. CCR 66262.40(a)
Activity: ACTIVE

Permit Number: 203470
Update Date: 11/02/2012
Inspection Date: 01/13/2006
Violation Code: 6HV1006
Violation: HMBP: INVENTORY INADEQUATE
Violation Citation: Business Plan inventory does not list all hazardous materials on site

Map ID
Direction
Distance
Elevation

MAP FINDINGS

Site

Database(s)

EDR ID Number
EPA ID Number

ALL CITY CLEANERS LLC (Continued)

1001217623

Activity: in disclosable quantities. HSC 25504(a),25503.5
ACTIVE

Permit Number: 203470
Update Date: 11/02/2012
Inspection Date: 09/10/2012
Violation Code: 6HV1018
Violation: INVENTORY INCOMPLETE/NOT AMENDED
Violation Citation: Inventory not amended for 100% increase of hazardous material onsite
or inventory is incomplete. 25509, 25510
Activity: ACTIVE

Permit Number: 203470
Business Type: 6HK26
EPA Id Number: CAL000280733
APN: 228-520-16-00
Last HMMD Inspection: 09/10/2012
Facility Telephone: 760-233-1383
Permit Status: OPEN
Permit Expiration: 11/30/2012
Date Last Updated: 11/02/2012
Facility Owner: TOM FRANCHINA
Facility Address: 2855 SAMPSON AV
Facility City: CORONA
Facility State: CA
Facility Zip: 92879
UST Owner: Not reported
Handle Regulated Hazmat: Not reported
Own Or Operate UST: Not reported
Subject To APSA: Not reported
Generate Haz Waste: Not reported
Treat Haz Waste: Not reported
Generate Medical Waste: Not reported

IAP:

Permit Number: 203470
Update Date: 11/02/2012
Case Number: 8002-05-9
Name: MOTOR OIL
Other Information: MOTOR OIL (15.40 RPM)
Material Waste: Material
Hazardous Categories 1: FIRE
Hazardous Categories 2: Not reported

Permit Number: 203470
Update Date: 11/02/2012
Case Number: Not reported
Name: WASTE 213 HYDROCARBON SOLVENTS
Other Information: PARTS WASHER
Material Waste: Waste
Hazardous Categories 1: Not reported
Hazardous Categories 2: Not reported

Permit Number: 203470
Update Date: 11/02/2012
Case Number: Not reported
Name: WASTE 221 WASTE OIL & MIXED OIL

Map ID
Direction
Distance
Elevation

MAP FINDINGS

Site

Database(s)

EDR ID Number
EPA ID Number

ALL CITY CLEANERS LLC (Continued)

1001217623

Other Information: USED OIL
Material Waste: Waste
Hazardous Categories 1: Not reported
Hazardous Categories 2: Not reported

Permit Number: 203470
Update Date: 11/02/2012
Case Number: Not reported
Name: WASTE 342 ORGANIC LIQUIDS W/METALS
Other Information: ANTIFREEZE
Material Waste: Waste
Hazardous Categories 1: Not reported
Hazardous Categories 2: Not reported

Permit Number: 203470
Update Date: 11/02/2012
Case Number: Not reported
Name: WASTE 343 UNSPEC ORGANIC LIQUID MIXTURE
Other Information: WASTE DIESEL FUEL
Material Waste: Waste
Hazardous Categories 1: Not reported
Hazardous Categories 2: Not reported

Permit Number: 203470
Update Date: 11/02/2012
Case Number: Not reported
Name: WASTE 888 USED OIL FILTERS
Other Information: USED OIL FILTERS
Material Waste: Waste
Hazardous Categories 1: Not reported
Hazardous Categories 2: Not reported

VAP:

Permit Number: 203470
Update Date: 11/02/2012
Inspection Date: 05/05/2004
Violation Code: 6HV1002
Violation: HMBP NOT ESTABLISHED/IMPLEMENTED.
Violation Citation: Hazardous materials handler has not established/implemented a business plan. HSC 25503.5(a)
Activity: ACTIVE

Permit Number: 203470
Update Date: 11/02/2012
Inspection Date: 03/26/2009
Violation Code: 6HV1015
Violation: EMPLOYEE TRAINING NOT ADEQUATE
Violation Citation: Did not have adequate employee training program 2732 &/or 25504(c)
Activity: ACTIVE

Permit Number: 203470
Update Date: 11/02/2012
Inspection Date: 01/13/2006
Violation Code: 6HV0133
Violation: MANIFEST COPY NOT SENT TO DTSC
Violation Citation: Generator of hazardous waste has not sent the appropriate copy of the manifest to DTSC/Cal-EPA. CCR 66262.23(a)(4)

Map ID
Direction
Distance
Elevation

MAP FINDINGS

Site

Database(s)

EDR ID Number
EPA ID Number

ALL CITY CLEANERS LLC (Continued)

1001217623

Activity: ACTIVE

Permit Number: 203470
Update Date: 11/02/2012
Inspection Date: 01/13/2006
Violation Code: 6HV0136
Violation: NO DISPOSAL RECORDS: BATTERIES
Violation Citation: Generator has not maintained onsite documentation for lead-acid battery disposal. CCR 66266.81(a)(4)(B)

Activity: ACTIVE

Permit Number: 203470
Update Date: 11/02/2012
Inspection Date: 01/13/2006
Violation Code: 6HV0138
Violation: NO TSDF SIGNED MANIFEST ONSITE
Violation Citation: Generator has not maintained the required signed copy of the hazardous waste manifest from the TSD facility on site for review. CCR 66262.40(a)

Activity: ACTIVE

Permit Number: 203470
Update Date: 11/02/2012
Inspection Date: 01/13/2006
Violation Code: 6HV1006
Violation: HMBP: INVENTORY INADEQUATE
Violation Citation: Business Plan inventory does not list all hazardous materials on site in disclosable quantities. HSC 25504(a),25503.5

Activity: ACTIVE

Permit Number: 203470
Update Date: 11/02/2012
Inspection Date: 09/10/2012
Violation Code: 6HV1018
Violation: INVENTORY INCOMPLETE/NOT AMENDED
Violation Citation: Inventory not amended for 100% increase of hazardous material onsite or inventory is incomplete. 25509, 25510

Activity: ACTIVE

Permit Number: 203470
Business Type: 6HK26
EPA Id Number: CAL000280733
APN: 228-520-16-00
Last HMMD Inspection: 09/10/2012
Facility Telephone: 760-233-1383
Permit Status: OPEN
Permit Expiration: 11/30/2012
Date Last Updated: 11/02/2012
Facility Owner: TOM FRANCHINA
Facility Address: 2855 SAMPSON AV
Facility City: CORONA
Facility State: CA
Facility Zip: 92879
UST Owner: Not reported
Handle Regulated Hazmat: N
Own Or Operate UST: Not reported

Map ID
Direction
Distance
Elevation

MAP FINDINGS

Site

Database(s)

EDR ID Number
EPA ID Number

ALL CITY CLEANERS LLC (Continued)

1001217623

Subject To APSA: Not reported
Generate Haz Waste: Not reported
Treat Haz Waste: Not reported
Generate Medical Waste: Not reported

IAP:

Permit Number: 203470
Update Date: 11/02/2012
Case Number: 8002-05-9
Name: MOTOR OIL
Other Information: MOTOR OIL (15.40 RPM)
Material Waste: Material
Hazardous Categories 1: FIRE
Hazardous Categories 2: Not reported

Permit Number: 203470
Update Date: 11/02/2012
Case Number: Not reported
Name: WASTE 213 HYDROCARBON SOLVENTS
Other Information: PARTS WASHER
Material Waste: Waste
Hazardous Categories 1: Not reported
Hazardous Categories 2: Not reported

Permit Number: 203470
Update Date: 11/02/2012
Case Number: Not reported
Name: WASTE 221 WASTE OIL & MIXED OIL
Other Information: USED OIL
Material Waste: Waste
Hazardous Categories 1: Not reported
Hazardous Categories 2: Not reported

Permit Number: 203470
Update Date: 11/02/2012
Case Number: Not reported
Name: WASTE 342 ORGANIC LIQUIDS W/METALS
Other Information: ANTIFREEZE
Material Waste: Waste
Hazardous Categories 1: Not reported
Hazardous Categories 2: Not reported

Permit Number: 203470
Update Date: 11/02/2012
Case Number: Not reported
Name: WASTE 343 UNSPEC ORGANIC LIQUID MIXTURE
Other Information: WASTE DIESEL FUEL
Material Waste: Waste
Hazardous Categories 1: Not reported
Hazardous Categories 2: Not reported

Permit Number: 203470
Update Date: 11/02/2012
Case Number: Not reported
Name: WASTE 888 USED OIL FILTERS
Other Information: USED OIL FILTERS
Material Waste: Waste
Hazardous Categories 1: Not reported

Map ID
Direction
Distance
Elevation

MAP FINDINGS

Site

Database(s)

EDR ID Number
EPA ID Number

ALL CITY CLEANERS LLC (Continued)

1001217623

Hazardous Categories 2: Not reported

VAP:

Permit Number: 203470
Update Date: 11/02/2012
Inspection Date: 05/05/2004
Violation Code: 6HV1002
Violation: HMBP NOT ESTABLISHED/IMPLEMENTED.
Violation Citation: Hazardous materials handler has not established/implemented a business plan. HSC 25503.5(a)
Activity: ACTIVE

Permit Number: 203470
Update Date: 11/02/2012
Inspection Date: 03/26/2009
Violation Code: 6HV1015
Violation: EMPLOYEE TRAINING NOT ADEQUATE
Violation Citation: Did not have adequate employee training program 2732 &/or 25504(c)
Activity: ACTIVE

Permit Number: 203470
Update Date: 11/02/2012
Inspection Date: 01/13/2006
Violation Code: 6HV0133
Violation: MANIFEST COPY NOT SENT TO DTSC
Violation Citation: Generator of hazardous waste has not sent the appropriate copy of the manifest to DTSC/Cal-EPA. CCR 66262.23(a)(4)
Activity: ACTIVE

Permit Number: 203470
Update Date: 11/02/2012
Inspection Date: 01/13/2006
Violation Code: 6HV0136
Violation: NO DISPOSAL RECORDS: BATTERIES
Violation Citation: Generator has not maintained onsite documentation for lead-acid battery disposal. CCR 66266.81(a)(4)(B)
Activity: ACTIVE

Permit Number: 203470
Update Date: 11/02/2012
Inspection Date: 01/13/2006
Violation Code: 6HV0138
Violation: NO TSDF SIGNED MANIFEST ONSITE
Violation Citation: Generator has not maintained the required signed copy of the hazardous waste manifest from the TSD facility on site for review. CCR 66262.40(a)
Activity: ACTIVE

Permit Number: 203470
Update Date: 11/02/2012
Inspection Date: 01/13/2006
Violation Code: 6HV1006
Violation: HMBP: INVENTORY INADEQUATE
Violation Citation: Business Plan inventory does not list all hazardous materials on site in disclosable quantities. HSC 25504(a),25503.5
Activity: ACTIVE

Map ID
Direction
Distance
Elevation

MAP FINDINGS

Site

Database(s)

EDR ID Number
EPA ID Number

ALL CITY CLEANERS LLC (Continued)

1001217623

Permit Number: 203470
Update Date: 11/02/2012
Inspection Date: 09/10/2012
Violation Code: 6HV1018
Violation: INVENTORY INCOMPLETE/NOT AMENDED
Violation Citation: Inventory not amended for 100% increase of hazardous material onsite
or inventory is incomplete. 25509, 25510
Activity: ACTIVE

Permit Number: 203470
Business Type: 6HK26
EPA Id Number: CAL000280733
APN: 228-520-16-00
Last HMMD Inspection: 09/10/2012
Facility Telephone: 760-233-1383
Permit Status: OPEN
Permit Expiration: 11/30/2012
Date Last Updated: 11/02/2012
Facility Owner: TOM FRANCHINA
Facility Address: 2855 SAMPSON AV
Facility City: CORONA
Facility State: CA
Facility Zip: 92879
UST Owner: Not reported
Handle Regulated Hazmat: Y
Own Or Operate UST: Y
Subject To APSA: Not reported
Generate Haz Waste: Y
Treat Haz Waste: Not reported
Generate Medical Waste: Not reported

IAP:

Permit Number: 203470
Update Date: 11/02/2012
Case Number: 8002-05-9
Name: MOTOR OIL
Other Information: MOTOR OIL (15.40 RPM)
Material Waste: Material
Hazardous Categories 1: FIRE
Hazardous Categories 2: Not reported

Permit Number: 203470
Update Date: 11/02/2012
Case Number: Not reported
Name: WASTE 213 HYDROCARBON SOLVENTS
Other Information: PARTS WASHER
Material Waste: Waste
Hazardous Categories 1: Not reported
Hazardous Categories 2: Not reported

Permit Number: 203470
Update Date: 11/02/2012
Case Number: Not reported
Name: WASTE 221 WASTE OIL & MIXED OIL
Other Information: USED OIL
Material Waste: Waste
Hazardous Categories 1: Not reported

Map ID
Direction
Distance
Elevation

MAP FINDINGS

Site

Database(s)

EDR ID Number
EPA ID Number

ALL CITY CLEANERS LLC (Continued)

1001217623

Hazardous Categories 2: Not reported

Permit Number: 203470
Update Date: 11/02/2012
Case Number: Not reported
Name: WASTE 342 ORGANIC LIQUIDS W/METALS
Other Information: ANTIFREEZE
Material Waste: Waste
Hazardous Categories 1: Not reported
Hazardous Categories 2: Not reported

Permit Number: 203470
Update Date: 11/02/2012
Case Number: Not reported
Name: WASTE 343 UNSPEC ORGANIC LIQUID MIXTURE
Other Information: WASTE DIESEL FUEL
Material Waste: Waste
Hazardous Categories 1: Not reported
Hazardous Categories 2: Not reported

Permit Number: 203470
Update Date: 11/02/2012
Case Number: Not reported
Name: WASTE 888 USED OIL FILTERS
Other Information: USED OIL FILTERS
Material Waste: Waste
Hazardous Categories 1: Not reported
Hazardous Categories 2: Not reported

VAP:

Permit Number: 203470
Update Date: 11/02/2012
Inspection Date: 05/05/2004
Violation Code: 6HV1002
Violation: HMBP NOT ESTABLISHED/IMPLEMENTED.
Violation Citation: Hazardous materials handler has not established/implemented a business plan. HSC 25503.5(a)
Activity: ACTIVE

Permit Number: 203470
Update Date: 11/02/2012
Inspection Date: 03/26/2009
Violation Code: 6HV1015
Violation: EMPLOYEE TRAINING NOT ADEQUATE
Violation Citation: Did not have adequate employee training program 2732 &/or 25504(c)
Activity: ACTIVE

Permit Number: 203470
Update Date: 11/02/2012
Inspection Date: 01/13/2006
Violation Code: 6HV0133
Violation: MANIFEST COPY NOT SENT TO DTSC
Violation Citation: Generator of hazardous waste has not sent the appropriate copy of the manifest to DTSC/Cal-EPA. CCR 66262.23(a)(4)
Activity: ACTIVE

Permit Number: 203470

Map ID
Direction
Distance
Elevation

MAP FINDINGS

Site

Database(s)

EDR ID Number
EPA ID Number

ALL CITY CLEANERS LLC (Continued)

1001217623

Update Date: 11/02/2012
Inspection Date: 01/13/2006
Violation Code: 6HV0136
Violation: NO DISPOSAL RECORDS: BATTERIES
Violation Citation: Generator has not maintained onsite documentation for lead-acid battery disposal. CCR 66266.81(a)(4)(B)
Activity: ACTIVE

Permit Number: 203470
Update Date: 11/02/2012
Inspection Date: 01/13/2006
Violation Code: 6HV0138
Violation: NO TSDF SIGNED MANIFEST ONSITE
Violation Citation: Generator has not maintained the required signed copy of the hazardous waste manifest from the TSD facility on site for review. CCR 66262.40(a)
Activity: ACTIVE

Permit Number: 203470
Update Date: 11/02/2012
Inspection Date: 01/13/2006
Violation Code: 6HV1006
Violation: HMBP: INVENTORY INADEQUATE
Violation Citation: Business Plan inventory does not list all hazardous materials on site in disclosable quantities. HSC 25504(a),25503.5
Activity: ACTIVE

Permit Number: 203470
Update Date: 11/02/2012
Inspection Date: 09/10/2012
Violation Code: 6HV1018
Violation: INVENTORY INCOMPLETE/NOT AMENDED
Violation Citation: Inventory not amended for 100% increase of hazardous material onsite or inventory is incomplete. 25509, 25510
Activity: ACTIVE

FINDS:

Registry ID: 110002921731

Environmental Interest/Information System

California Hazardous Waste Tracking System - Datamart (HWTS-DATAMART) provides California with information on hazardous waste shipments for generators, transporters, and treatment, storage, and disposal facilities.

HAZARDOUS AIR POLLUTANT MAJOR

RCRAInfo is a national information system that supports the Resource Conservation and Recovery Act (RCRA) program through the tracking of events and activities related to facilities that generate, transport, and treat, store, or dispose of hazardous waste. RCRAInfo allows RCRA program staff to track the notification, permit, compliance, and corrective action activities required under RCRA.

Map ID
Direction
Distance
Elevation

MAP FINDINGS

Site

Database(s)

EDR ID Number
EPA ID Number

ALL CITY CLEANERS LLC (Continued)

1001217623

[Click this hyperlink](#) while viewing on your computer to access additional FINDS: detail in the EDR Site Report.

ECHO:

Envid: 1001217623
Registry ID: 110002921731
DFR URL: <http://echo.epa.gov/detailed-facility-report?fid=110002921731>

DRYCLEANERS:

EPA Id: CAR000038323
NAICS Code: 81232
NAICS Description: Drycleaning and Laundry Services (except Coin-Operated)
SIC Code: 7211
SIC Description: Power Laundries, Family and Commercial
Create Date: 05/13/1998
Facility Active: No
Inactive Date: 06/30/2004
Facility Addr2: Not reported
Owner Name: ALL CITY CLEANERS LLC
Owner Address: 450 CORPORATE DR
Owner Address 2: Not reported
Owner Telephone: 7607476140
Contact Name: MR JOHN CHIANIS, MANAGING MEMB
Contact Address: 450 CORPORATE DR
Contact Address 2: Not reported
Contact Telephone: 7607476140
Mailing Name: Not reported
Mailing Address 1: 450 CORPORATE DR
Mailing Address 2: Not reported
Mailing City: ESCONDIDO
Mailing State: CA
Mailing Zip: 920290000
Owner Fax: Not reported
Region Code: 4

EMI:

Year: 2000
County Code: 37
Air Basin: SD
Facility ID: 97217
Air District Name: SD
SIC Code: 7216
Air District Name: SAN DIEGO COUNTY APCD
Community Health Air Pollution Info System: Not reported
Consolidated Emission Reporting Rule: Not reported
Total Organic Hydrocarbon Gases Tons/Yr: 2
Reactive Organic Gases Tons/Yr: 0
Carbon Monoxide Emissions Tons/Yr: 0
NOX - Oxides of Nitrogen Tons/Yr: 0
SOX - Oxides of Sulphur Tons/Yr: 0
Particulate Matter Tons/Yr: 0
Part. Matter 10 Micrometers and Smlr Tons/Yr: 0

Year: 2001
County Code: 37

Map ID
Direction
Distance
Elevation

MAP FINDINGS

Site

Database(s)

EDR ID Number
EPA ID Number

ALL CITY CLEANERS LLC (Continued)

1001217623

Air Basin: SD
Facility ID: 97217
Air District Name: SD
SIC Code: 7216
Air District Name: SAN DIEGO COUNTY APCD
Community Health Air Pollution Info System: Not reported
Consolidated Emission Reporting Rule: Not reported
Total Organic Hydrocarbon Gases Tons/Yr: 2
Reactive Organic Gases Tons/Yr: 0
Carbon Monoxide Emissions Tons/Yr: 0
NOX - Oxides of Nitrogen Tons/Yr: 0
SOX - Oxides of Sulphur Tons/Yr: 0
Particulate Matter Tons/Yr: 0
Part. Matter 10 Micrometers and Smllr Tons/Yr:0

Year: 2002
County Code: 37
Air Basin: SD
Facility ID: 97217
Air District Name: SD
SIC Code: 7216
Air District Name: SAN DIEGO COUNTY APCD
Community Health Air Pollution Info System: Not reported
Consolidated Emission Reporting Rule: Not reported
Total Organic Hydrocarbon Gases Tons/Yr: 2
Reactive Organic Gases Tons/Yr: 0
Carbon Monoxide Emissions Tons/Yr: 0
NOX - Oxides of Nitrogen Tons/Yr: 0
SOX - Oxides of Sulphur Tons/Yr: 0
Particulate Matter Tons/Yr: 0
Part. Matter 10 Micrometers and Smllr Tons/Yr:0

Year: 2003
County Code: 37
Air Basin: SD
Facility ID: 97217
Air District Name: SD
SIC Code: 7216
Air District Name: SAN DIEGO COUNTY APCD
Community Health Air Pollution Info System: Not reported
Consolidated Emission Reporting Rule: Not reported
Total Organic Hydrocarbon Gases Tons/Yr: 2
Reactive Organic Gases Tons/Yr: 0
Carbon Monoxide Emissions Tons/Yr: 0
NOX - Oxides of Nitrogen Tons/Yr: 0
SOX - Oxides of Sulphur Tons/Yr: 0
Particulate Matter Tons/Yr: 0
Part. Matter 10 Micrometers and Smllr Tons/Yr:0

Year: 2004
County Code: 37
Air Basin: SD
Facility ID: 97217
Air District Name: SD
SIC Code: 7216
Air District Name: SAN DIEGO COUNTY APCD
Community Health Air Pollution Info System: Not reported

Map ID
Direction
Distance
Elevation

MAP FINDINGS

Site

Database(s)

EDR ID Number
EPA ID Number

ALL CITY CLEANERS LLC (Continued)

1001217623

Consolidated Emission Reporting Rule: Not reported
Total Organic Hydrocarbon Gases Tons/Yr: 1.9089
Reactive Organic Gases Tons/Yr: 0
Carbon Monoxide Emissions Tons/Yr: 0
NOX - Oxides of Nitrogen Tons/Yr: 0
SOX - Oxides of Sulphur Tons/Yr: 0
Particulate Matter Tons/Yr: 0
Part. Matter 10 Micrometers and Smllr Tons/Yr:0

Year: 2005
County Code: 37
Air Basin: SD
Facility ID: 97217
Air District Name: SD
SIC Code: 7216
Air District Name: SAN DIEGO COUNTY APCD
Community Health Air Pollution Info System: Not reported
Consolidated Emission Reporting Rule: Not reported
Total Organic Hydrocarbon Gases Tons/Yr: 0
Reactive Organic Gases Tons/Yr: 0
Carbon Monoxide Emissions Tons/Yr: 0
NOX - Oxides of Nitrogen Tons/Yr: 0
SOX - Oxides of Sulphur Tons/Yr: 0
Particulate Matter Tons/Yr: 0
Part. Matter 10 Micrometers and Smllr Tons/Yr:0

Year: 2006
County Code: 37
Air Basin: SD
Facility ID: 97217
Air District Name: SD
SIC Code: 7216
Air District Name: SAN DIEGO COUNTY APCD
Community Health Air Pollution Info System: Not reported
Consolidated Emission Reporting Rule: Not reported
Total Organic Hydrocarbon Gases Tons/Yr: 1.9089
Reactive Organic Gases Tons/Yr: 1.33355754
Carbon Monoxide Emissions Tons/Yr: 0
NOX - Oxides of Nitrogen Tons/Yr: 0
SOX - Oxides of Sulphur Tons/Yr: 0
Particulate Matter Tons/Yr: 0
Part. Matter 10 Micrometers and Smllr Tons/Yr:0

HAZNET:

envid: 1001217623
Year: 2004
GEPAID: CAR000038323
Contact: MR JOHN CHIANIS, MANAGING MEMB
Telephone: 7607476140
Mailing Name: Not reported
Mailing Address: 450 CORPORATE DR
Mailing City,St,Zip: ESCONDIDO, CA 920290000
Gen County: Not reported
TSD EPA ID: CAT080013352
TSD County: Not reported
Waste Category: Unspecified aqueous solution
Disposal Method: Not reported

Map ID
Direction
Distance
Elevation

MAP FINDINGS

Site

Database(s)

EDR ID Number
EPA ID Number

ALL CITY CLEANERS LLC (Continued)

1001217623

Tons: 1.33
Cat Decode: Not reported
Method Decode: Not reported
Facility County: San Diego

envid: 1001217623
Year: 2004
GEPaid: CAR000038323
Contact: MR JOHN CHIANIS, MANAGING MEMB
Telephone: 7607476140
Mailing Name: Not reported
Mailing Address: 450 CORPORATE DR
Mailing City,St,Zip: ESCONDIDO, CA 920290000
Gen County: Not reported
TSD EPA ID: KYD053348108
TSD County: Not reported
Waste Category: Halogenated solvents (chloroforms, methyl chloride, perchloroethylene, etc)
Disposal Method: Invalid Code
Tons: 2.4
Cat Decode: Not reported
Method Decode: Not reported
Facility County: San Diego

envid: 1001217623
Year: 2004
GEPaid: CAR000038323
Contact: MR JOHN CHIANIS, MANAGING MEMB
Telephone: 7607476140
Mailing Name: Not reported
Mailing Address: 450 CORPORATE DR
Mailing City,St,Zip: ESCONDIDO, CA 920290000
Gen County: Not reported
TSD EPA ID: CAT000613893
TSD County: Not reported
Waste Category: Liquids with halogenated organic compounds >= 1,000 Mg./L
Disposal Method: Transfer Station
Tons: 0.78
Cat Decode: Not reported
Method Decode: Not reported
Facility County: San Diego

envid: 1001217623
Year: 2003
GEPaid: CAR000038323
Contact: MR JOHN CHIANIS, MANAGING MEMB
Telephone: 7607476140
Mailing Name: Not reported
Mailing Address: 450 CORPORATE DR
Mailing City,St,Zip: ESCONDIDO, CA 920290000
Gen County: Not reported
TSD EPA ID: CAT000613893
TSD County: Not reported
Waste Category: Liquids with halogenated organic compounds >= 1,000 Mg./L
Disposal Method: Transfer Station
Tons: 3.31
Cat Decode: Not reported

Map ID
Direction
Distance
Elevation

MAP FINDINGS

Site

Database(s)

EDR ID Number
EPA ID Number

ALL CITY CLEANERS LLC (Continued)

1001217623

Method Decode: Not reported
Facility County: San Diego

envid: 1001217623
Year: 2002
GEPaid: CAR000038323
Contact: MR JOHN CHIANIS, MANAGING MEMB
Telephone: 7607476140
Mailing Name: Not reported
Mailing Address: 450 CORPORATE DR
Mailing City,St,Zip: ESCONDIDO, CA 920290000
Gen County: Not reported
TSD EPA ID: CAT000613893
TSD County: Not reported
Waste Category: Liquids with halogenated organic compounds >= 1,000 Mg./L
Disposal Method: Transfer Station
Tons: 0.65
Cat Decode: Not reported
Method Decode: Not reported
Facility County: San Diego

[Click this hyperlink](#) while viewing on your computer to access
6 additional CA_HAZNET: record(s) in the EDR Site Report.

F30
East
1/8-1/4
0.185 mi.
976 ft.

ADVANCED CHEMICAL TRANSPORT INC
2213 MEYERS AVE
ESCONDIDO, CA 92029

RCRA-SQG 1014922517
CAR000222927

Site 3 of 3 in cluster F

Relative:
Lower

RCRA-SQG:

Date form received by agency: 02/15/2012
Facility name: ADVANCED CHEMICAL TRANSPORT INC
Facility address: 2213 MEYERS AVE
ESCONDIDO, CA 92029

EPA ID: CAR000222927
Contact: KRISTA W HARSONO
Contact address: 2213 MEYERS AVE
ESCONDIDO, CA 92029

Contact country: US
Contact telephone: 760-489-5600
Contact email: KWOOD@ADVANCEDCHEMICAL.NET
EPA Region: 09
Classification: Small Small Quantity Generator
Description: Handler: generates more than 100 and less than 1000 kg of hazardous waste during any calendar month and accumulates less than 6000 kg of hazardous waste at any time; or generates 100 kg or less of hazardous waste during any calendar month, and accumulates more than 1000 kg of hazardous waste at any time

Owner/Operator Summary:

Owner/operator name: ADVANCED CHEMICAL TRANSPORT INC
Owner/operator address: Not reported
Not reported

Owner/operator country: US
Owner/operator telephone: Not reported
Legal status: Private

Map ID
Direction
Distance
Elevation

MAP FINDINGS

Site

Database(s)

EDR ID Number
EPA ID Number

ADVANCED CHEMICAL TRANSPORT INC (Continued)

1014922517

Owner/Operator Type: Operator
Owner/Op start date: 07/30/2008
Owner/Op end date: Not reported

Owner/operator name: WALT SINGER
Owner/operator address: 1210 ELKO DR
SUNNYVALE, CA 94089

Owner/operator country: US
Owner/operator telephone: 408-548-5050
Legal status: Private
Owner/Operator Type: Owner
Owner/Op start date: 07/30/2008
Owner/Op end date: Not reported

Handler Activities Summary:

U.S. importer of hazardous waste: No
Mixed waste (haz. and radioactive): No
Recycler of hazardous waste: No
Transporter of hazardous waste: No
Treater, storer or disposer of HW: No
Underground injection activity: No
On-site burner exemption: No
Furnace exemption: No
Used oil fuel burner: No
Used oil processor: No
User oil refiner: No
Used oil fuel marketer to burner: No
Used oil Specification marketer: No
Used oil transfer facility: No
Used oil transporter: No

Universal Waste Summary:

Waste type: Batteries
Accumulated waste on-site: Yes
Generated waste on-site: Not reported

Waste type: Lamps
Accumulated waste on-site: Yes
Generated waste on-site: Not reported

Waste type: Thermostats
Accumulated waste on-site: Yes
Generated waste on-site: Not reported

. Waste code: 212
. Waste name: 212

. Waste code: 221
. Waste name: 221

. Waste code: D001
. Waste name: IGNITABLE WASTE

Historical Generators:

Date form received by agency: 12/07/2011
Site name: ADVANCED CHEMICAL TRANSPORT INC

Map ID
Direction
Distance
Elevation

MAP FINDINGS

Site

Database(s)

EDR ID Number
EPA ID Number

ADVANCED CHEMICAL TRANSPORT INC (Continued)

1014922517

Classification: Small Quantity Generator

. Waste code: 212

. Waste name: 212

. Waste code: 221

. Waste name: 221

. Waste code: D001

. Waste name: IGNITABLE WASTE

Violation Status: No violations found

31
SSE
1/8-1/4
0.202 mi.
1065 ft.

DOWNSTREAM SERVICES INC
2855 PROGRESS PL
ESCONDIDO, CA 92029

San Diego Co. HMMD
RCRA NonGen / NLR

1001217720
CAR000040808

FINDS
ECHO
HAZNET
HWT

Relative:
Lower

HMMD SAN DIEGO:

Permit Number: 202098

Business Type: 6HK70

EPA Id Number: CAR000040808

APN: 228-520-03-00

Last HMMD Inspection: 08/29/2011

Facility Telephone: 760-746-2544

Permit Status: OPEN

Permit Expiration: 10/31/2013

Date Last Updated: 11/02/2012

Facility Owner: DOWNSTREAM SERVICES, INC

Facility Address: 2855 PROGRESS PL

Facility City: ESCONDIDO

Facility State: CA

Facility Zip: 92029

UST Owner: Not reported

Handle Regulated Hazmat: Y

Own Or Operate UST: Not reported

Subject To APSA: Not reported

Generate Haz Waste: Y

Treat Haz Waste: Not reported

Generate Medical Waste: Not reported

IAP:

Permit Number: 202098

Update Date: 11/02/2012

Case Number: 74-86-2

Name: ACETYLENE GAS

Other Information: Not reported

Material Waste: Material

Hazardous Categories 1: FIRE

Hazardous Categories 2: REACTIVE

Permit Number: 202098

Update Date: 11/02/2012

Case Number: 7440-37-1

Name: ARGON GAS

Other Information: Not reported

Material Waste: Material

Map ID
Direction
Distance
Elevation

MAP FINDINGS

Site

Database(s)

EDR ID Number
EPA ID Number

DOWNSTREAM SERVICES INC (Continued)

1001217720

Hazardous Categories 1:	PRESSURE RELEASE
Hazardous Categories 2:	Not reported
Permit Number:	202098
Update Date:	11/02/2012
Case Number:	MIXTURE
Name:	CHEVRON DELO 400 MOTOR OIL
Other Information:	/HYDRAULIC OIL
Material Waste:	Material
Hazardous Categories 1:	FIRE
Hazardous Categories 2:	Not reported
Permit Number:	202098
Update Date:	11/02/2012
Case Number:	7782-44-7
Name:	OXYGEN
Other Information:	Not reported
Material Waste:	Material
Hazardous Categories 1:	FIRE
Hazardous Categories 2:	PRESSURE RELEASE
Permit Number:	202098
Update Date:	11/02/2012
Case Number:	68476-85-7
Name:	PROPANE
Other Information:	Not reported
Material Waste:	Material
Hazardous Categories 1:	FIRE
Hazardous Categories 2:	PRESSURE RELEASE
Permit Number:	202098
Update Date:	11/02/2012
Case Number:	MIXTURE
Name:	QUIK-POX HARDENER
Other Information:	Not reported
Material Waste:	Material
Hazardous Categories 1:	REACTIVE
Hazardous Categories 2:	Not reported
Permit Number:	202098
Update Date:	11/02/2012
Case Number:	MIXTURE
Name:	QUIK-POX RESIN BASE
Other Information:	Not reported
Material Waste:	Material
Hazardous Categories 1:	REACTIVE
Hazardous Categories 2:	CHRONIC
Permit Number:	202098
Update Date:	11/02/2012
Case Number:	Not reported
Name:	WASTE 221 WASTE OIL & MIXED OIL
Other Information:	CHEVRON DELO 400 MOTOR OIL WASTE
Material Waste:	Waste
Hazardous Categories 1:	Not reported
Hazardous Categories 2:	Not reported

Map ID
Direction
Distance
Elevation

MAP FINDINGS

Site

Database(s)

EDR ID Number
EPA ID Number

DOWNSTREAM SERVICES INC (Continued)

1001217720

Permit Number: 202098
Update Date: 11/02/2012
Case Number: Not reported
Name: WASTE 222 OIL/WATER SEPARATION SLUDGE
Other Information: PRESSURE WASH CLARIFIER/SUMP
Material Waste: Waste
Hazardous Categories 1: Not reported
Hazardous Categories 2: Not reported

Permit Number: 202098
Update Date: 11/02/2012
Case Number: Not reported
Name: WASTE 223 UNSPEC OIL CONTAINING WASTE
Other Information: OILY ABSORBENT/BOOMS/SOCKS
Material Waste: Waste
Hazardous Categories 1: Not reported
Hazardous Categories 2: Not reported

Permit Number: 202098
Update Date: 11/02/2012
Case Number: Not reported
Name: WASTE 342 ORGANIC LIQUIDS W/METALS
Other Information: WASTE ANTI-FREEZE
Material Waste: Waste
Hazardous Categories 1: Not reported
Hazardous Categories 2: Not reported

Permit Number: 202098
Update Date: 11/02/2012
Case Number: Not reported
Name: WASTE 343 UNSPEC ORGANIC LIQUID MIXTURE
Other Information: WASTE DIESEL FUEL
Material Waste: Waste
Hazardous Categories 1: Not reported
Hazardous Categories 2: Not reported

Permit Number: 202098
Update Date: 11/02/2012
Case Number: Not reported
Name: WASTE 352 ORGANIC SOLIDS (OTHER)-
Other Information: WASTE STORMWATER FILTERS - OILY BEAM-SOCKS
Material Waste: Waste
Hazardous Categories 1: Not reported
Hazardous Categories 2: Not reported

Permit Number: 202098
Update Date: 11/02/2012
Case Number: Not reported
Name: WASTE 888 USED OIL FILTERS
Other Information: USED OIL FILTERS
Material Waste: Waste
Hazardous Categories 1: Not reported
Hazardous Categories 2: Not reported

VAP:

Permit Number: 202098
Update Date: 11/02/2012

Map ID
Direction
Distance
Elevation

MAP FINDINGS

Site

Database(s)

EDR ID Number
EPA ID Number

DOWNSTREAM SERVICES INC (Continued)

1001217720

Inspection Date: 06/25/2009
Violation Code: 6HV1004
Violation: HMBP NOT SUBMITTED TO HMD
Violation Citation: Hazardous Materials Handler has not submitted a completed Business Plan to the HMMD. HSC 25505(a)
Activity: ACTIVE

Permit Number: 202098
Update Date: 11/02/2012
Inspection Date: 06/25/2009
Violation Code: 6HV0227
Violation: HAZWASTE TANK/CONTAINER W/O LABEL/DATE
Violation Citation: Failed to properly label/date hazardous waste container &/or tank. 66262.34(f)
Activity: ACTIVE

Permit Number: 202098
Update Date: 11/02/2012
Inspection Date: 01/05/2005
Violation Code: 6HV1002
Violation: HMBP NOT ESTABLISHED/IMPLEMENTED.
Violation Citation: Hazardous materials handler has not established/implemented a business plan. HSC 25503.5(a)
Activity: ACTIVE

Permit Number: 202098
Update Date: 11/02/2012
Inspection Date: 07/05/2006
Violation Code: 6HV0202
Violation: WASTE CONTAINER W/O LABELS
Violation Citation: Hazardous waste containers &/or tanks are missing labels, accumulation date and/or are improperly labeled. CCR 66262.34(a)(2); 66262.34(a)(3) & 66262.34(f)
Activity: ACTIVE

Permit Number: 202098
Update Date: 11/02/2012
Inspection Date: 07/05/2006
Violation Code: 6HV0207
Violation: FIRE/EXPLOSION/RELEASE NOT MINIMIZED
Violation Citation: Facility not maintained &/operated to minimize possibility of fire, explosion or release. CCR 66265.31
Activity: ACTIVE

Permit Number: 202098
Update Date: 11/02/2012
Inspection Date: 07/05/2006
Violation Code: 6HV0209
Violation: WASTE ONSITE >90/180/270 DAYS
Violation Citation: Hazardous waste is stored in excess of allowable time period (90 days) without a State permit or written variance. CCR 25201(a) & 66262.34(a)&(c)
Activity: ACTIVE

Permit Number: 202098
Update Date: 11/02/2012
Inspection Date: 07/05/2006

Map ID
Direction
Distance
Elevation

MAP FINDINGS

Site

Database(s)

EDR ID Number
EPA ID Number

DOWNSTREAM SERVICES INC (Continued)

1001217720

Violation Code: 6HV0216
Violation: HAZMATS WITHOUT PROPER LABELS
Violation Citation: Hazardous materials have not been adequately labeled within 10 days & are now declared hazardous waste. HSC 25124(b)(3)(A) & 66262.34(f)
Activity: ACTIVE

Permit Number: 202098
Update Date: 11/02/2012
Inspection Date: 07/05/2006
Violation Code: 6HV1002
Violation: HMBP NOT ESTABLISHED/IMPLEMENTED.
Violation Citation: Hazardous materials handler has not established/implemented a business plan. HSC 25503.5(a)
Activity: ACTIVE

Permit Number: 202098
Update Date: 11/02/2012
Inspection Date: 07/05/2006
Violation Code: 6HV1006
Violation: HMBP: INVENTORY INADEQUATE
Violation Citation: Business Plan inventory does not list all hazardous materials on site in disclosable quantities. HSC 25504(a),25503.5
Activity: ACTIVE

Permit Number: 202098
Business Type: Not reported
EPA Id Number: CAR000040808
APN: Not reported
Last HMMD Inspection: Not reported
Facility Telephone: 760-746-2544
Permit Status: Permit Renewed
Permit Expiration: Not reported
Date Last Updated: 10/20/2016
Facility Owner: Not reported
Facility Address: 2855 PROGRESS PL, ESCONDIDO, CA 92029
Facility City: Not reported
Facility State: Not reported
Facility Zip: Not reported
UST Owner: N
Handle Regulated Hazmat: Not reported
Own Or Operate UST: Not reported
Subject To APSA: Not reported
Generate Haz Waste: Y
Treat Haz Waste: N
Generate Medical Waste: Not reported

Waste:
Record ID: DEH2003-HUPFP-202098
Permit Status: Permit Renewed
Active Permit: Y
Child Record Id: DEH2016-HCHEM-0116916
Trade Secret: N
Hazardous Material Type: Mixture
Last Updated: 2016-10-20T13:23:31.000
Chemical Name: CHEVRON DELO 400 MOTOR OIL
Common Name: /HYDRAULIC OIL
Case Number: MIXTURE

Map ID
Direction
Distance
Elevation

MAP FINDINGS

Site

Database(s)

EDR ID Number
EPA ID Number

DOWNSTREAM SERVICES INC (Continued)

1001217720

Record ID: DEH2003-HUPFP-202098
Permit Status: Permit Renewed
Active Permit: Y
Child Record Id: DEH2016-HCHEM-0116917
Trade Secret: N
Hazardous Material Type: Pure
Last Updated: 2016-10-20T13:23:31.000
Chemical Name: PROPANE
Common Name: PROPANE
Case Number: 68476-85-7

Record ID: DEH2003-HUPFP-202098
Permit Status: Permit Renewed
Active Permit: Y
Child Record Id: DEH2016-HWAST-0098268
Trade Secret: N
Hazardous Material Type: Not reported
Last Updated: 2016-10-20T13:23:31.000
Chemical Name: WASTE 342 ORGANIC LIQUIDS W/METALS
Common Name: WASTE ANTI-FREEZE
Case Number: Not reported

Record ID: DEH2003-HUPFP-202098
Permit Status: Permit Renewed
Active Permit: Y
Child Record Id: DEH2016-HWAST-0098269
Trade Secret: N
Hazardous Material Type: Not reported
Last Updated: 2016-10-20T13:23:31.000
Chemical Name: WASTE 343 UNSPEC ORGANIC LIQUID MIXTURE
Common Name: WASTE DIESEL FUEL
Case Number: Not reported

Record ID: DEH2003-HUPFP-202098
Permit Status: Permit Renewed
Active Permit: Y
Child Record Id: DEH2016-HWAST-0098270
Trade Secret: N
Hazardous Material Type: Not reported
Last Updated: 2016-10-20T13:23:31.000
Chemical Name: WASTE 222 OIL/WATER SEPARATION SLUDGE
Common Name: PRESSURE WASH CLARIFIER/SUMP
Case Number: Not reported

Record ID: DEH2003-HUPFP-202098
Permit Status: Permit Renewed
Active Permit: Y
Child Record Id: DEH2016-HWAST-0098271
Trade Secret: N
Hazardous Material Type: Not reported
Last Updated: 2016-10-20T13:23:31.000
Chemical Name: WASTE 221 WASTE OIL & MIXED OIL
Common Name: CHEVRON DELO 400 MOTOR OIL WASTE
Case Number: Not reported

Record ID: DEH2003-HUPFP-202098
Permit Status: Permit Renewed

Map ID
Direction
Distance
Elevation

MAP FINDINGS

Site

Database(s)

EDR ID Number
EPA ID Number

DOWNSTREAM SERVICES INC (Continued)

1001217720

Active Permit: Y
Child Record Id: DEH2015-HCHEM-0054133
Trade Secret: N
Hazardous Material Type: Mixture
Last Updated: 2016-10-04T02:33:26.000
Chemical Name: CHEVRON DELO 400 MOTOR OIL
Common Name: /HYDRAULIC OIL
Case Number: MIXTURE

Record ID: DEH2003-HUPFP-202098
Permit Status: Permit Renewed
Active Permit: Y
Child Record Id: DEH2015-HCHEM-0054134
Trade Secret: N
Hazardous Material Type: Pure
Last Updated: 2016-10-04T02:33:26.000
Chemical Name: PROPANE
Common Name: PROPANE
Case Number: 68476-85-7

Record ID: DEH2003-HUPFP-202098
Permit Status: Permit Renewed
Active Permit: Y
Child Record Id: DEH2015-HWAST-0040655
Trade Secret: N
Hazardous Material Type: Not reported
Last Updated: 2016-10-04T02:33:26.000
Chemical Name: WASTE 342 ORGANIC LIQUIDS W/METALS
Common Name: WASTE ANTI-FREEZE
Case Number: Not reported

Record ID: DEH2003-HUPFP-202098
Permit Status: Permit Renewed
Active Permit: Y
Child Record Id: DEH2015-HWAST-0040656
Trade Secret: N
Hazardous Material Type: Not reported
Last Updated: 2016-10-04T02:33:26.000
Chemical Name: WASTE 343 UNSPEC ORGANIC LIQUID MIXTURE
Common Name: WASTE DIESEL FUEL
Case Number: Not reported

Record ID: DEH2003-HUPFP-202098
Permit Status: Permit Renewed
Active Permit: Y
Child Record Id: DEH2015-HWAST-0040657
Trade Secret: N
Hazardous Material Type: Not reported
Last Updated: 2016-10-04T02:33:26.000
Chemical Name: WASTE 222 OIL/WATER SEPARATION SLUDGE
Common Name: PRESSURE WASH CLARIFIER/SUMP
Case Number: Not reported

Record ID: DEH2003-HUPFP-202098
Permit Status: Permit Renewed
Active Permit: Y
Child Record Id: DEH2015-HWAST-0040658

Map ID
Direction
Distance
Elevation

MAP FINDINGS

Site

Database(s)

EDR ID Number
EPA ID Number

DOWNSTREAM SERVICES INC (Continued)

1001217720

Trade Secret: N
Hazardous Material Type: Not reported
Last Updated: 2016-10-04T02:33:26.000
Chemical Name: WASTE 221 WASTE OIL & MIXED OIL
Common Name: CHEVRON DELO 400 MOTOR OIL WASTE
Case Number: Not reported

IAP:

Permit Number: 202098
Update Date: 11/02/2012
Case Number: 74-86-2
Name: ACETYLENE GAS
Other Information: Not reported
Material Waste: Material
Hazardous Categories 1: FIRE
Hazardous Categories 2: REACTIVE

Permit Number: 202098
Update Date: 11/02/2012
Case Number: 7440-37-1
Name: ARGON GAS
Other Information: Not reported
Material Waste: Material
Hazardous Categories 1: PRESSURE RELEASE
Hazardous Categories 2: Not reported

Permit Number: 202098
Update Date: 11/02/2012
Case Number: MIXTURE
Name: CHEVRON DELO 400 MOTOR OIL
Other Information: /HYDRAULIC OIL
Material Waste: Material
Hazardous Categories 1: FIRE
Hazardous Categories 2: Not reported

Permit Number: 202098
Update Date: 11/02/2012
Case Number: 7782-44-7
Name: OXYGEN
Other Information: Not reported
Material Waste: Material
Hazardous Categories 1: FIRE
Hazardous Categories 2: PRESSURE RELEASE

Permit Number: 202098
Update Date: 11/02/2012
Case Number: 68476-85-7
Name: PROPANE
Other Information: Not reported
Material Waste: Material
Hazardous Categories 1: FIRE
Hazardous Categories 2: PRESSURE RELEASE

Permit Number: 202098
Update Date: 11/02/2012
Case Number: MIXTURE
Name: QUIK-POX HARDENER

Map ID
Direction
Distance
Elevation

MAP FINDINGS

Site

Database(s)

EDR ID Number
EPA ID Number

DOWNSTREAM SERVICES INC (Continued)

1001217720

Other Information: Not reported
Material Waste: Material
Hazardous Categories 1: REACTIVE
Hazardous Categories 2: Not reported

Permit Number: 202098
Update Date: 11/02/2012
Case Number: MIXTURE
Name: QUIK-POX RESIN BASE
Other Information: Not reported
Material Waste: Material
Hazardous Categories 1: REACTIVE
Hazardous Categories 2: CHRONIC

Permit Number: 202098
Update Date: 11/02/2012
Case Number: Not reported
Name: WASTE 221 WASTE OIL & MIXED OIL
Other Information: CHEVRON DELO 400 MOTOR OIL WASTE
Material Waste: Waste
Hazardous Categories 1: Not reported
Hazardous Categories 2: Not reported

Permit Number: 202098
Update Date: 11/02/2012
Case Number: Not reported
Name: WASTE 222 OIL/WATER SEPARATION SLUDGE
Other Information: PRESSURE WASH CLARIFIER/SUMP
Material Waste: Waste
Hazardous Categories 1: Not reported
Hazardous Categories 2: Not reported

Permit Number: 202098
Update Date: 11/02/2012
Case Number: Not reported
Name: WASTE 223 UNSPEC OIL CONTAINING WASTE
Other Information: OILY ABSORBENT/BOOMS/SOCKS
Material Waste: Waste
Hazardous Categories 1: Not reported
Hazardous Categories 2: Not reported

Permit Number: 202098
Update Date: 11/02/2012
Case Number: Not reported
Name: WASTE 342 ORGANIC LIQUIDS W/METALS
Other Information: WASTE ANTI-FREEZE
Material Waste: Waste
Hazardous Categories 1: Not reported
Hazardous Categories 2: Not reported

Permit Number: 202098
Update Date: 11/02/2012
Case Number: Not reported
Name: WASTE 343 UNSPEC ORGANIC LIQUID MIXTURE
Other Information: WASTE DIESEL FUEL
Material Waste: Waste
Hazardous Categories 1: Not reported

Map ID
Direction
Distance
Elevation

MAP FINDINGS

Site

Database(s)

EDR ID Number
EPA ID Number

DOWNSTREAM SERVICES INC (Continued)

1001217720

Hazardous Categories 2: Not reported

Permit Number: 202098
Update Date: 11/02/2012
Case Number: Not reported
Name: WASTE 352 ORGANIC SOLIDS (OTHER)-
Other Information: WASTE STORMWATER FILTERS - OILY BEAM-SOCKS
Material Waste: Waste
Hazardous Categories 1: Not reported
Hazardous Categories 2: Not reported

Permit Number: 202098
Update Date: 11/02/2012
Case Number: Not reported
Name: WASTE 888 USED OIL FILTERS
Other Information: USED OIL FILTERS
Material Waste: Waste
Hazardous Categories 1: Not reported
Hazardous Categories 2: Not reported

VAP:

Permit Number: 202098
Update Date: 11/02/2012
Inspection Date: 06/25/2009
Violation Code: 6HV1004
Violation: HMBP NOT SUBMITTED TO HMD
Violation Citation: Hazardous Materials Handler has not submitted a completed Business Plan to the HMMMD. HSC 25505(a)
Activity: ACTIVE

Permit Number: 202098
Update Date: 11/02/2012
Inspection Date: 06/25/2009
Violation Code: 6HV0227
Violation: HAZWASTE TANK/CONTAINER W/O LABEL/DATE
Violation Citation: Failed to properly label/date hazardous waste container &/or tank. 66262.34(f)
Activity: ACTIVE

Permit Number: 202098
Update Date: 11/02/2012
Inspection Date: 01/05/2005
Violation Code: 6HV1002
Violation: HMBP NOT ESTABLISHED/IMPLEMENTED.
Violation Citation: Hazardous materials handler has not established/implemented a business plan. HSC 25503.5(a)
Activity: ACTIVE

Permit Number: 202098
Update Date: 11/02/2012
Inspection Date: 07/05/2006
Violation Code: 6HV0202
Violation: WASTE CONTAINER W/O LABELS
Violation Citation: Hazardous waste containers &/or tanks are missing labels, accumulation date and/or are improperly labeled. CCR 66262.34(a)(2); 66262.34(a)(3) & 66262.34(f)
Activity: ACTIVE

Map ID
Direction
Distance
Elevation

MAP FINDINGS

Site

Database(s)

EDR ID Number
EPA ID Number

DOWNSTREAM SERVICES INC (Continued)

1001217720

Permit Number: 202098
Update Date: 11/02/2012
Inspection Date: 07/05/2006
Violation Code: 6HV0207
Violation: FIRE/EXPLOSION/RELEASE NOT MINIMIZED
Violation Citation: Facility not maintained &/operated to minimize possibility of fire, explosion or release. CCR 66265.31
Activity: ACTIVE

Permit Number: 202098
Update Date: 11/02/2012
Inspection Date: 07/05/2006
Violation Code: 6HV0209
Violation: WASTE ONSITE >90/180/270 DAYS
Violation Citation: Hazardous waste is stored in excess of allowable time period (90 days) without a State permit or written variance. CCR 25201(a) & 66262.34(a)&(c)
Activity: ACTIVE

Permit Number: 202098
Update Date: 11/02/2012
Inspection Date: 07/05/2006
Violation Code: 6HV0216
Violation: HAZMATS WITHOUT PROPER LABELS
Violation Citation: Hazardous materials have not been adequately labeled within 10 days & are now declared hazardous waste. HSC 25124(b)(3)(A) & 66262.34(f)
Activity: ACTIVE

Permit Number: 202098
Update Date: 11/02/2012
Inspection Date: 07/05/2006
Violation Code: 6HV1002
Violation: HMBP NOT ESTABLISHED/IMPLEMENTED.
Violation Citation: Hazardous materials handler has not established/implemented a business plan. HSC 25503.5(a)
Activity: ACTIVE

Permit Number: 202098
Update Date: 11/02/2012
Inspection Date: 07/05/2006
Violation Code: 6HV1006
Violation: HMBP: INVENTORY INADEQUATE
Violation Citation: Business Plan inventory does not list all hazardous materials on site in disclosable quantities. HSC 25504(a),25503.5
Activity: ACTIVE

RCRA NonGen / NLR:

Date form received by agency: 02/24/2016
Facility name: DOWNSTREAM SERVICES, INC.
Facility address: 2855 PROGRESS PL
ESCONDIDO, CA 92029
EPA ID: CAR000040808
Mailing address: PROGRESS PL
ESCONDIDO, CA 92029
Contact: WILMA G ROBERTS
Contact address: PROGRESS PL

Map ID
Direction
Distance
Elevation

MAP FINDINGS

Site

Database(s)

EDR ID Number
EPA ID Number

DOWNSTREAM SERVICES INC (Continued)

1001217720

Contact country: US
Contact telephone: (760) 746-2544
Contact email: Not reported
EPA Region: 09
Land type: Private
Classification: Non-Generator
Description: Handler: Non-Generators do not presently generate hazardous waste

Owner/Operator Summary:

Owner/operator name: WILMA G ROBERTS
Owner/operator address: Not reported
Not reported
Owner/operator country: Not reported
Owner/operator telephone: Not reported
Legal status: Private
Owner/Operator Type: Operator
Owner/Op start date: 01/02/2002
Owner/Op end date: Not reported

Owner/operator name: VICTOR ROBERTS
Owner/operator address: 2855 PROGRESS PL
ESCONDIDO, CA 92029
Owner/operator country: Not reported
Owner/operator telephone: (760) 746-2544
Legal status: Private
Owner/Operator Type: Owner
Owner/Op start date: Not reported
Owner/Op end date: Not reported

Owner/operator name: WILMA G ROBERTS
Owner/operator address: PROGRESS PL
ESCONDIDO, CA 92029
Owner/operator country: US
Owner/operator telephone: (760) 746-2544
Legal status: Private
Owner/Operator Type: Owner
Owner/Op start date: 01/02/2002
Owner/Op end date: Not reported

Handler Activities Summary:

U.S. importer of hazardous waste: No
Mixed waste (haz. and radioactive): No
Recycler of hazardous waste: No
Transporter of hazardous waste: Yes
Treater, storer or disposer of HW: No
Underground injection activity: No
On-site burner exemption: No
Furnace exemption: No
Used oil fuel burner: No
Used oil processor: No
Used oil refiner: No
Used oil fuel marketer to burner: No
Used oil Specification marketer: No
Used oil transfer facility: No
Used oil transporter: No

Map ID
Direction
Distance
Elevation

MAP FINDINGS

Site

Database(s)

EDR ID Number
EPA ID Number

DOWNSTREAM SERVICES INC (Continued)

1001217720

- . Waste code: 343
- . Waste name: 343

- . Waste code: D001
- . Waste name: IGNITABLE WASTE

- . Waste code: D018
- . Waste name: BENZENE

Historical Generators:

Date form received by agency: 09/30/2002
Site name: DOWNSTREAM SERVICES INC
Classification: Not a generator, verified

Date form received by agency: 09/03/2002
Site name: DOWNSTREAM SERVICES INC
Classification: Not a generator, verified

- . Waste code: D000
- . Waste name: Not Defined

- . Waste code: D001
- . Waste name: IGNITABLE WASTE

Violation Status: No violations found

Evaluation Action Summary:

Evaluation date: 07/27/2011
Evaluation: COMPLIANCE EVALUATION INSPECTION ON-SITE
Area of violation: Not reported
Date achieved compliance: Not reported
Evaluation lead agency: State

Evaluation date: 03/17/1999
Evaluation: FOCUSED COMPLIANCE INSPECTION
Area of violation: Not reported
Date achieved compliance: Not reported
Evaluation lead agency: State

FINDS:

Registry ID: 110002922703

Environmental Interest/Information System

California Hazardous Waste Tracking System - Datamart (HWTS-DATAMART) provides California with information on hazardous waste shipments for generators, transporters, and treatment, storage, and disposal facilities.

RCRAInfo is a national information system that supports the Resource Conservation and Recovery Act (RCRA) program through the tracking of events and activities related to facilities that generate, transport, and treat, store, or dispose of hazardous waste. RCRAInfo allows RCRA program staff to track the notification, permit, compliance, and corrective action activities required under RCRA.

STATE MASTER

Map ID
Direction
Distance
Elevation

MAP FINDINGS

Site

Database(s)

EDR ID Number
EPA ID Number

DOWNSTREAM SERVICES INC (Continued)

1001217720

[Click this hyperlink](#) while viewing on your computer to access additional FINDS: detail in the EDR Site Report.

ECHO:

Envid: 1001217720
Registry ID: 110002922703
DFR URL: <http://echo.epa.gov/detailed-facility-report?fid=110002922703>

HAZNET:

envid: 1001217720
Year: 2015
GEPAID: CAR000040808
Contact: KIM CARR
Telephone: 7607462544
Mailing Name: Not reported
Mailing Address: 2855 PROGRESS PL
Mailing City,St,Zip: ESCONDIDO, CA 920291516
Gen County: San Diego
TSD EPA ID: CAT080013352
TSD County: Los Angeles
Waste Category: Unspecified organic liquid mixture
Disposal Method: Other Recovery Of Reclamation For Reuse Including Acid Regeneration, Organics Recovery Ect
Tons: 1.87
Cat Decode: Unspecified organic liquid mixture
Method Decode: Other Recovery Of Reclamation For Reuse Including Acid Regeneration, Organics Recovery Ect
Facility County: San Diego

envid: 1001217720
Year: 2015
GEPAID: CAR000040808
Contact: KIM CARR
Telephone: 7607462544
Mailing Name: Not reported
Mailing Address: 2855 PROGRESS PL
Mailing City,St,Zip: ESCONDIDO, CA 920291516
Gen County: San Diego
TSD EPA ID: CAD097030993
TSD County: Los Angeles
Waste Category: Other organic solids
Disposal Method: Storage, Bulking, And/Or Transfer Off Site--No Treatment/Reovery (H010-H129) Or (H131-H135)
Tons: 2.025
Cat Decode: Other organic solids
Method Decode: Storage, Bulking, And/Or Transfer Off Site--No Treatment/Reovery (H010-H129) Or (H131-H135)
Facility County: San Diego

envid: 1001217720
Year: 2014
GEPAID: CAR000040808
Contact: KIM CARR
Telephone: 7607462544
Mailing Name: Not reported

Map ID
Direction
Distance
Elevation

MAP FINDINGS

Site

Database(s)

EDR ID Number
EPA ID Number

DOWNSTREAM SERVICES INC (Continued)

1001217720

Mailing Address: 2855 PROGRESS PL
Mailing City,St,Zip: ESCONDIDO, CA 920291516
Gen County: San Diego
TSD EPA ID: CAD097030993
TSD County: Los Angeles
Waste Category: Other organic solids
Disposal Method: Storage, Bulking, And/Or Transfer Off Site--No Treatment/Reovery
(H010-H129) Or (H131-H135)
Tons: 1.1
Cat Decode: Not reported
Method Decode: Not reported
Facility County: San Diego

envid: 1001217720
Year: 2013
GEPAID: CAR000040808
Contact: KIM CARR, SCHEDULING
Telephone: 7607462544
Mailing Name: Not reported
Mailing Address: 2855 PROGRESS PL
Mailing City,St,Zip: ESCONDIDO, CA 920291516
Gen County: San Diego
TSD EPA ID: CAT080013352
TSD County: Los Angeles
Waste Category: Not reported
Disposal Method: Other Recovery Of Reclamation For Reuse Including Acid Regeneration,
Organics Recovery Ect
Tons: 0.68805
Cat Decode: Not reported
Method Decode: Not reported
Facility County: Not reported

envid: 1001217720
Year: 2013
GEPAID: CAR000040808
Contact: KIM CARR, SCHEDULING
Telephone: 7607462544
Mailing Name: Not reported
Mailing Address: 2855 PROGRESS PL
Mailing City,St,Zip: ESCONDIDO, CA 920291516
Gen County: San Diego
TSD EPA ID: CAT080013352
TSD County: Los Angeles
Waste Category: Not reported
Disposal Method: Other Recovery Of Reclamation For Reuse Including Acid Regeneration,
Organics Recovery Ect
Tons: 0.546
Cat Decode: Not reported
Method Decode: Not reported
Facility County: Not reported

[Click this hyperlink](#) while viewing on your computer to access
32 additional CA_HAZNET: record(s) in the EDR Site Report.

HWT:

Reg Num: 4481
Expiration Date: 07/31/2017

Map ID
Direction
Distance
Elevation

MAP FINDINGS

EDR ID Number
EPA ID Number

G32
ENE
1/8-1/4
0.204 mi.
1078 ft.

H AND M FOUR SLIDE INC
2210 MEYERS AVE
ESCONDIDO, CA 92029

Site 1 of 6 in cluster G

RCRA-SQG
FINDS
ECHO

1000214006
CAD982523839

Relative:
Lower

RCRA-SQG:

Date form received by agency: 01/24/2000

Facility name: H AND M FOUR SLIDE INC

Facility address: 2210 MEYERS AVE
ESCONDIDO, CA 92029

EPA ID: CAD982523839

Contact: DINNEA BATES

Contact address: 2210 MEYERS AVE
ESCONDIDO, CA 92029

Contact country: US

Contact telephone: (760) 737-8660

Contact email: Not reported

EPA Region: 09

Classification: Small Small Quantity Generator

Description: Handler: generates more than 100 and less than 1000 kg of hazardous waste during any calendar month and accumulates less than 6000 kg of hazardous waste at any time; or generates 100 kg or less of hazardous waste during any calendar month, and accumulates more than 1000 kg of hazardous waste at any time

Owner/Operator Summary:

Owner/operator name: HANS KLAHR

Owner/operator address: 2210 MEYERS AVE
ESCONDIDO, CA 92029

Owner/operator country: Not reported

Owner/operator telephone: (760) 737-8660

Legal status: Private

Owner/Operator Type: Owner

Owner/Op start date: Not reported

Owner/Op end date: Not reported

Owner/operator name: NOT REQUIRED

Owner/operator address: NOT REQUIRED
NOT REQUIRED, ME 99999

Owner/operator country: Not reported

Owner/operator telephone: (415) 555-1212

Legal status: Private

Owner/Operator Type: Operator

Owner/Op start date: Not reported

Owner/Op end date: Not reported

Handler Activities Summary:

U.S. importer of hazardous waste: No

Mixed waste (haz. and radioactive): No

Recycler of hazardous waste: No

Transporter of hazardous waste: No

Treater, storer or disposer of HW: No

Underground injection activity: No

On-site burner exemption: No

Furnace exemption: No

Used oil fuel burner: No

Used oil processor: No

Map ID
Direction
Distance
Elevation

MAP FINDINGS

Site

Database(s)

EDR ID Number
EPA ID Number

H AND M FOUR SLIDE INC (Continued)

1000214006

User oil refiner: No
Used oil fuel marketer to burner: No
Used oil Specification marketer: No
Used oil transfer facility: No
Used oil transporter: No

. Waste code: D001
. Waste name: IGNITABLE WASTE

. Waste code: D002
. Waste name: CORROSIVE WASTE

. Waste code: D007
. Waste name: CHROMIUM

. Waste code: D039
. Waste name: TETRACHLOROETHYLENE

Historical Generators:

Date form received by agency: 01/24/2000
Site name: H AND M FOUR SLIDE INC
Classification: Small Quantity Generator

Violation Status: No violations found

FINDS:

Registry ID: 110002841916

Environmental Interest/Information System

RCRAInfo is a national information system that supports the Resource Conservation and Recovery Act (RCRA) program through the tracking of events and activities related to facilities that generate, transport, and treat, store, or dispose of hazardous waste. RCRAInfo allows RCRA program staff to track the notification, permit, compliance, and corrective action activities required under RCRA.

[Click this hyperlink](#) while viewing on your computer to access additional FINDS: detail in the EDR Site Report.

ECHO:

Envid: 1000214006
Registry ID: 110002841916
DFR URL: <http://echo.epa.gov/detailed-facility-report?fid=110002841916>

G33
ENE
1/8-1/4
0.204 mi.
1078 ft.
J & S AUTOMOTIVE
2210 MEYERS AV
ESCONDIDO, CA 92029
Site 2 of 6 in cluster G

Relative:
Lower

SAN DIEGO CO. SAM:
Case Number: H26968-001
Agency: DEH Site Assessment & Mitigation
Funding: Non Billable
Facility Type: Soils Only

Actual:
712 ft.

SAN DIEGO CO. SAM
SLIC
San Diego Co. HMMD
S104751227
N/A

Map ID
Direction
Distance
Elevation

MAP FINDINGS

Site

Database(s)

EDR ID Number
EPA ID Number

J & S AUTOMOTIVE (Continued)

S104751227

Facility Status: Preliminary Assessment
Date: 8/10/1989
Date Began: 8/10/1989

SLIC:

Region: STATE
Facility Status: Completed - Case Closed
Status Date: 08/07/2013
Global Id: T0608176642
Lead Agency: SAN DIEGO COUNTY LOP
Lead Agency Case Number: H26968-001
Latitude: 33.129838
Longitude: -117.125109
Case Type: Cleanup Program Site
Case Worker: VAP
Local Agency: SAN DIEGO COUNTY LOP
RB Case Number: Not reported
File Location: Local Agency
Potential Media Affected: Not reported
Potential Contaminants of Concern: Not reported
Site History: Not reported

[Click here to access the California GeoTracker records for this facility:](#)

HMMD SAN DIEGO:

Permit Number: 129368
Business Type: 6HK35
EPA Id Number: CAD982523839
APN: 228-420-36-00
Last HMMD Inspection: 01/24/2006
Facility Telephone: 760-737-8660
Permit Status: INAC
Permit Expiration: 08/31/2006
Date Last Updated: 11/02/2012
Facility Owner: HANS KLAHR
Facility Address: 25779 JEFFERSON AVE
Facility City: MURRIETA
Facility State: CA
Facility Zip: 92562
UST Owner: Not reported
Handle Regulated Hazmat: Not reported
Own Or Operate UST: Not reported
Subject To APSA: Not reported
Generate Haz Waste: Y
Treat Haz Waste: Not reported
Generate Medical Waste: Not reported

Permit Number: 126968
Business Type: Not reported
EPA Id Number: CAD982523839
APN: 228-380-32-00
Last HMMD Inspection: 12/01/1993
Facility Telephone: 858-480-0101
Permit Status: INAC
Permit Expiration: Not reported
Date Last Updated: 11/02/2012

Map ID
Direction
Distance
Elevation

MAP FINDINGS

Site

Database(s)

EDR ID Number
EPA ID Number

J & S AUTOMOTIVE (Continued)

S104751227

Facility Owner: JOHN R MILLER
Facility Address: 2210 MEYERS AV
Facility City: ESCONDIDO
Facility State: CA
Facility Zip: 92029-1003
UST Owner: Not reported
Handle Regulated Hazmat: Not reported
Own Or Operate UST: Not reported
Subject To APSA: Not reported
Generate Haz Waste: Y
Treat Haz Waste: Not reported
Generate Medical Waste: Not reported

G34
East
1/8-1/4
0.215 mi.
1133 ft.

GROSSMONT COMMUNITY COLLEGE
2180 MEYERS AVE
EL CAJON, CA 92020

SWEEPS UST **S106926914**
N/A

Site 3 of 6 in cluster G

Relative:
Lower

SWEEPS UST:

Actual:
712 ft.

Status: Not reported
Comp Number: 4538
Number: Not reported
Board Of Equalization: 44-022058
Referral Date: Not reported
Action Date: Not reported
Created Date: Not reported
Owner Tank Id: Not reported
SWRCB Tank Id: 37-000-004538-000001
Tank Status: Not reported
Capacity: Not reported
Active Date: Not reported
Tank Use: M.V. FUEL
STG: PRODUCT
Content: OTHER
Number Of Tanks: 7

Status: Not reported
Comp Number: 4538
Number: Not reported
Board Of Equalization: 44-022058
Referral Date: Not reported
Action Date: Not reported
Created Date: Not reported
Owner Tank Id: Not reported
SWRCB Tank Id: 37-000-004538-000002
Tank Status: Not reported
Capacity: 550
Active Date: Not reported
Tank Use: M.V. FUEL
STG: PRODUCT
Content: OTHER
Number Of Tanks: Not reported

Status: Not reported
Comp Number: 4538
Number: Not reported
Board Of Equalization: 44-022058

Map ID
Direction
Distance
Elevation

MAP FINDINGS

Site

Database(s)

EDR ID Number
EPA ID Number

GROSSMONT COMMUNITY COLLEGE (Continued)

S106926914

Referral Date: Not reported
Action Date: Not reported
Created Date: Not reported
Owner Tank Id: Not reported
SWRCB Tank Id: 37-000-004538-000003
Tank Status: Not reported
Capacity: 550
Active Date: Not reported
Tank Use: M.V. FUEL
STG: PRODUCT
Content: OTHER
Number Of Tanks: Not reported

Status: Not reported
Comp Number: 4538
Number: Not reported
Board Of Equalization: 44-022058
Referral Date: Not reported
Action Date: Not reported
Created Date: Not reported
Owner Tank Id: Not reported
SWRCB Tank Id: 37-000-004538-000004
Tank Status: Not reported
Capacity: 550
Active Date: Not reported
Tank Use: M.V. FUEL
STG: PRODUCT
Content: OTHER
Number Of Tanks: Not reported

Status: Not reported
Comp Number: 4538
Number: Not reported
Board Of Equalization: 44-022058
Referral Date: Not reported
Action Date: Not reported
Created Date: Not reported
Owner Tank Id: Not reported
SWRCB Tank Id: 37-000-004538-000005
Tank Status: Not reported
Capacity: 550
Active Date: Not reported
Tank Use: M.V. FUEL
STG: PRODUCT
Content: OTHER
Number Of Tanks: Not reported

Status: Not reported
Comp Number: 4538
Number: Not reported
Board Of Equalization: 44-022058
Referral Date: Not reported
Action Date: Not reported
Created Date: Not reported
Owner Tank Id: Not reported
SWRCB Tank Id: 37-000-004538-000006
Tank Status: Not reported

Map ID
Direction
Distance
Elevation

MAP FINDINGS

Site

Database(s)

EDR ID Number
EPA ID Number

GROSSMONT COMMUNITY COLLEGE (Continued)

S106926914

Capacity: 1000
Active Date: Not reported
Tank Use: UNKNOWN
STG: PRODUCT
Content: Not reported
Number Of Tanks: Not reported

Status: Not reported
Comp Number: 4538
Number: Not reported
Board Of Equalization: 44-022058
Referral Date: Not reported
Action Date: Not reported
Created Date: Not reported
Owner Tank Id: Not reported
SWRCB Tank Id: 37-000-004538-000007
Tank Status: Not reported
Capacity: 1500
Active Date: Not reported
Tank Use: UNKNOWN
STG: PRODUCT
Content: Not reported
Number Of Tanks: Not reported

Status: Active
Comp Number: 4538
Number: 9
Board Of Equalization: 44-022058
Referral Date: Not reported
Action Date: 06-26-92
Created Date: 02-29-88
Owner Tank Id: Not reported
SWRCB Tank Id: Not reported
Tank Status: Not reported
Capacity: Not reported
Active Date: Not reported
Tank Use: Not reported
STG: Not reported
Content: Not reported
Number Of Tanks: Not reported

35
North
1/8-1/4
0.223 mi.
1177 ft.

BYROM MACHINE
1010 RANCHEROS DR
SAN MARCOS, CA 92069

RCRA-SQG 1000334130
San Diego Co. HMMD CAD981384886
FINDS
ECHO

Relative:
Lower

RCRA-SQG:
Date form received by agency: 02/28/1992
Facility name: BYROM MACHINE
Facility address: 1010 RANCHEROS DR.
SAN MARCOS, CA 92069
EPA ID: CAD981384886
Contact: ROBERT J LAPOINTE
Contact address: Not reported
Not reported
Contact country: US
Contact telephone: (619) 480-4424

Actual:
675 ft.

Map ID
Direction
Distance
Elevation

MAP FINDINGS

Site

Database(s)

EDR ID Number
EPA ID Number

BYROM MACHINE (Continued)

1000334130

Contact email: Not reported
EPA Region: 09
Classification: Small Small Quantity Generator
Description: Handler: generates more than 100 and less than 1000 kg of hazardous waste during any calendar month and accumulates less than 6000 kg of hazardous waste at any time; or generates 100 kg or less of hazardous waste during any calendar month, and accumulates more than 1000 kg of hazardous waste at any time

Owner/Operator Summary:

Owner/operator name: WILLIAM BYROM
Owner/operator address: NOT REQUIRED
NOT REQUIRED, ME 99999
Owner/operator country: Not reported
Owner/operator telephone: (415) 555-1212
Legal status: Private
Owner/Operator Type: Owner
Owner/Op start date: Not reported
Owner/Op end date: Not reported

Owner/operator name: NOT REQUIRED
Owner/operator address: NOT REQUIRED
NOT REQUIRED, ME 99999
Owner/operator country: Not reported
Owner/operator telephone: (415) 555-1212
Legal status: Private
Owner/Operator Type: Operator
Owner/Op start date: Not reported
Owner/Op end date: Not reported

Handler Activities Summary:

U.S. importer of hazardous waste: No
Mixed waste (haz. and radioactive): No
Recycler of hazardous waste: No
Transporter of hazardous waste: No
Treater, storer or disposer of HW: No
Underground injection activity: No
On-site burner exemption: No
Furnace exemption: No
Used oil fuel burner: No
Used oil processor: No
Used oil refiner: No
Used oil fuel marketer to burner: No
Used oil Specification marketer: No
Used oil transfer facility: No
Used oil transporter: No

Historical Generators:

Date form received by agency: 02/07/1986
Site name: BYROM MACHINE
Classification: Small Quantity Generator

Violation Status: No violations found

HMMD SAN DIEGO:

Permit Number: 110359

Map ID
Direction
Distance
Elevation

MAP FINDINGS

Site

Database(s)

EDR ID Number
EPA ID Number

BYROM MACHINE (Continued)

1000334130

Business Type: 6HK35
EPA Id Number: CAD981384886
APN: 220-240-53-00
Last HMMD Inspection: 09/28/1995
Facility Telephone: 858-480-4424
Permit Status: INAC
Permit Expiration: 09/28/1995
Date Last Updated: 11/02/2012
Facility Owner: BYROM MACHINE INC
Facility Address: 1010 RANCHEROS DR
Facility City: SAN MARCOS
Facility State: CA
Facility Zip: 92069-3031
UST Owner: Not reported
Handle Regulated Hazmat: Not reported
Own Or Operate UST: Not reported
Subject To APSA: Not reported
Generate Haz Waste: Y
Treat Haz Waste: Not reported
Generate Medical Waste: Not reported

FINDS:

Registry ID: 110002688823

Environmental Interest/Information System

RCRAInfo is a national information system that supports the Resource Conservation and Recovery Act (RCRA) program through the tracking of events and activities related to facilities that generate, transport, and treat, store, or dispose of hazardous waste. RCRAInfo allows RCRA program staff to track the notification, permit, compliance, and corrective action activities required under RCRA.

[Click this hyperlink](#) while viewing on your computer to access additional FINDS: detail in the EDR Site Report.

ECHO:

Envid: 1000334130
Registry ID: 110002688823
DFR URL: <http://echo.epa.gov/detailed-facility-report?fid=110002688823>

H36
NE
1/8-1/4
0.226 mi.
1195 ft.
HAWTHORNE LIFT SYSTEMS
1600 E MISSION RD
SAN MARCOS, CA 92069
Site 1 of 5 in cluster H

San Diego Co. HMMD
HIST UST
U001572194
N/A

Relative:
Lower

HMMD SAN DIEGO:
Permit Number: 202566
Business Type: Not reported
EPA Id Number: CAL000407122
APN: Not reported
Last HMMD Inspection: Not reported
Facility Telephone: 858-207/2800
Permit Status: Permit Renewed
Permit Expiration: Not reported

Actual:
701 ft.

Map ID
Direction
Distance
Elevation

MAP FINDINGS

Site

Database(s)

EDR ID Number
EPA ID Number

HAWTHORNE LIFT SYSTEMS (Continued)

U001572194

Date Last Updated: 02/03/2016
Facility Owner: Not reported
Facility Address: 4010 S 43rd Place, Phoenix , AZ 85040
Facility City: Not reported
Facility State: Not reported
Facility Zip: Not reported
UST Owner: N
Handle Regulated Hazmat: Not reported
Own Or Operate UST: Not reported
Subject To APSA: Not reported
Generate Haz Waste: Y
Treat Haz Waste: N
Generate Medical Waste: Not reported

INSP:

Record ID: DEH2003-HUPFP-202566
Permit Status: Permit Renewed
Active Permit: Y
Facility Id Number: 37-000-202566
Program Element: Hazardous Materials Release Response Plans
Inspection Type: Routine
Inspection Number: 5109813
Return To Compliance Date: 09/05/2014
Nov: No
Violation Classification: Minor
Underground Storage Tank Id: Not reported
Container/Tank Id: Not reported
Last Update: 2016-02-03T02:31:18.000
Inspection Date: 08/28/2014
Violation Code: 1010008 Failure to submit inventory reports (Activities, Owner/Operator, Hazardous Materials Descriptions and Map pages, if required. Documentation must be resubmitted (for facilities which exceed EPCRA thresholds) or re-certified (for facilities which do not exceed EPCRA thresholds) by March 1; 19 CCR 4 2729.4(b), 2729.5.

Record ID: DEH2003-HUPFP-202566
Permit Status: Permit Renewed
Active Permit: Y
Facility Id Number: 37-000-202566
Program Element: Hazardous Materials Release Response Plans
Inspection Type: Routine
Inspection Number: 5159773
Return To Compliance Date: 10/08/2015
Nov: No
Violation Classification: Minor
Underground Storage Tank Id: Not reported
Container/Tank Id: Not reported
Last Update: 2016-02-03T02:31:18.000
Inspection Date: 09/17/2015
Violation Code: 1010002 HMBP not submitted to the CUPA in CERS. HSC 25508(a)(1)(A); HSC 25404(e)(4); 27 CCR 15188(a), (d)

Record ID: DEH2003-HUPFP-202566
Permit Status: Permit Renewed
Active Permit: Y
Facility Id Number: 37-000-202566
Program Element: Hazardous Waste Generator
Inspection Type: Routine

Map ID
Direction
Distance
Elevation

MAP FINDINGS

Site

Database(s)

EDR ID Number
EPA ID Number

HAWTHORNE LIFT SYSTEMS (Continued)

U001572194

Inspection Number: 5159773
Return To Compliance Date: 09/17/2015
Nov: No
Violation Classification: CLASS II
Underground Storage Tank Id: Not reported
Container/Tank Id: Not reported
Last Update: 2016-02-03T02:31:18.000
Inspection Date: 09/17/2015
Violation Code: HMD0223 Failed to properly empty container, failed to manage non-empty container, or inner liner removed from a container. 22 CCR 66261.7(b),(d) and/or (r); 66262.34(f)

Waste:

Record ID: DEH2003-HUPFP-202566
Permit Status: Permit Renewed
Active Permit: Y
Child Record Id: DEH2015-HCHEM-0077868
Trade Secret: N
Hazardous Material Type: Pure
Last Updated: 2016-02-03T02:31:18.000
Chemical Name: OILS, LUBRICATING
Common Name: OILS, LUBRICATING
Case Number: 64742-54-7

Record ID: DEH2003-HUPFP-202566
Permit Status: Permit Renewed
Active Permit: Y
Child Record Id: DEH2015-HCHEM-0077866
Trade Secret: N
Hazardous Material Type: Pure
Last Updated: 2016-02-03T02:31:18.000
Chemical Name: ACETYLENE GAS
Common Name: ACETYLENE GAS
Case Number: 74-86-2

Record ID: DEH2003-HUPFP-202566
Permit Status: Permit Renewed
Active Permit: Y
Child Record Id: DEH2015-HCHEM-0077867
Trade Secret: N
Hazardous Material Type: Pure
Last Updated: 2016-02-03T02:31:18.000
Chemical Name: PROPANE GAS-CYLINDER (1 GALLON OF PROPANE = 37 CF)
Common Name: FORKLIFT SPARES
Case Number: Not reported

Record ID: DEH2003-HUPFP-202566
Permit Status: Permit Renewed
Active Permit: Y
Child Record Id: DEH2015-HCHEM-0077869
Trade Secret: N
Hazardous Material Type: Pure
Last Updated: 2016-02-03T02:31:18.000
Chemical Name: OXYGEN GAS
Common Name: OXYGEN GAS
Case Number: 7782-44-7

Map ID
Direction
Distance
Elevation

MAP FINDINGS

Site

Database(s)

EDR ID Number
EPA ID Number

HAWTHORNE LIFT SYSTEMS (Continued)

U001572194

Record ID: DEH2003-HUPFP-202566
Permit Status: Permit Renewed
Active Permit: Y
Child Record Id: DEH2015-HCHEM-0077870
Trade Secret: N
Hazardous Material Type: Pure
Last Updated: 2016-02-03T02:31:18.000
Chemical Name: Liquid Chlorine
Common Name: Liquid Chlorine
Case Number: 7782-50-5

Record ID: DEH2003-HUPFP-202566
Permit Status: Permit Renewed
Active Permit: Y
Child Record Id: DEH2015-HWAST-0060862
Trade Secret: N
Hazardous Material Type: Not reported
Last Updated: 2016-02-03T02:31:18.000
Chemical Name: WASTE 352 ORGANIC SOLIDS (OTHER)
Common Name: WASTE OILY DEBRIS
Case Number: Not reported

Record ID: DEH2003-HUPFP-202566
Permit Status: Permit Renewed
Active Permit: Y
Child Record Id: DEH2015-HWAST-0060863
Trade Secret: N
Hazardous Material Type: Not reported
Last Updated: 2016-02-03T02:31:18.000
Chemical Name: WASTE 342 ORGANIC LIQUIDS W/METALS
Common Name: ANTIFREEZE
Case Number: Not reported

Record ID: DEH2003-HUPFP-202566
Permit Status: Permit Renewed
Active Permit: Y
Child Record Id: DEH2015-HWAST-0060864
Trade Secret: N
Hazardous Material Type: Not reported
Last Updated: 2016-02-03T02:31:18.000
Chemical Name: WASTE 352 ORGANIC SOLIDS (OTHER)
Common Name: WASTE AEROSOLS
Case Number: Not reported

Record ID: DEH2003-HUPFP-202566
Permit Status: Permit Renewed
Active Permit: Y
Child Record Id: DEH2015-HWAST-0060865
Trade Secret: N
Hazardous Material Type: Not reported
Last Updated: 2016-02-03T02:31:18.000
Chemical Name: WASTE 221 WASTE OIL & MIXED OIL
Common Name: WASTE OIL
Case Number: Not reported

Record ID: DEH2003-HUPFP-202566
Permit Status: Permit Renewed

Map ID
Direction
Distance
Elevation

MAP FINDINGS

Site

Database(s)

EDR ID Number
EPA ID Number

HAWTHORNE LIFT SYSTEMS (Continued)

U001572194

Active Permit: Y
Child Record Id: DEH2015-HWAST-0060866
Trade Secret: N
Hazardous Material Type: Not reported
Last Updated: 2016-02-03T02:31:18.000
Chemical Name: Waste Oily Water
Common Name: Oily Water
Case Number: Not reported

IAP:

Permit Number: 202566
Update Date: 11/02/2012
Case Number: 74-86-2
Name: ACETYLENE GAS
Other Information: Not reported
Material Waste: Material
Hazardous Categories 1: FIRE
Hazardous Categories 2: PRESSURE RELEASE

Permit Number: 202566
Update Date: 11/02/2012
Case Number: 68476-34-6
Name: DIESEL FUEL
Other Information: Not reported
Material Waste: Material
Hazardous Categories 1: FIRE
Hazardous Categories 2: Not reported

Permit Number: 202566
Update Date: 11/02/2012
Case Number: 111-76-2
Name: FLOOR BRITE -HMC LF1
Other Information: Not reported
Material Waste: Material
Hazardous Categories 1: ACUTE
Hazardous Categories 2: Not reported

Permit Number: 202566
Update Date: 11/02/2012
Case Number: 7727-37-9
Name: NITROGEN GAS
Other Information: Not reported
Material Waste: Material
Hazardous Categories 1: PRESSURE RELEASE
Hazardous Categories 2: Not reported

Permit Number: 202566
Update Date: 11/02/2012
Case Number: 64742-54-7
Name: OILS, LUBRICATING
Other Information: Not reported
Material Waste: Material
Hazardous Categories 1: FIRE
Hazardous Categories 2: Not reported

Permit Number: 202566
Update Date: 11/02/2012

Map ID
Direction
Distance
Elevation

MAP FINDINGS

Site

Database(s)

EDR ID Number
EPA ID Number

HAWTHORNE LIFT SYSTEMS (Continued)

U001572194

Case Number:	7782-44-7
Name:	OXYGEN GAS
Other Information:	Not reported
Material Waste:	Material
Hazardous Categories 1:	PRESSURE RELEASE
Hazardous Categories 2:	Not reported
Permit Number:	202566
Update Date:	11/02/2012
Case Number:	Not reported
Name:	PROPANE GAS-CYLINDER (1 GALLON OF PROPANE = 37 CF)
Other Information:	FORKLIFT SPARES
Material Waste:	Material
Hazardous Categories 1:	FIRE
Hazardous Categories 2:	Not reported
Permit Number:	202566
Update Date:	11/02/2012
Case Number:	Not reported
Name:	SAFETY-KLEEN PROFESSIONAL HEAVY DUTY CLEANER DEGREASER
Other Information:	Not reported
Material Waste:	Material
Hazardous Categories 1:	ACUTE
Hazardous Categories 2:	Not reported
Permit Number:	202566
Update Date:	11/02/2012
Case Number:	Not reported
Name:	WASTE 221 WASTE OIL & MIXED OIL
Other Information:	USED OIL
Material Waste:	Waste
Hazardous Categories 1:	Not reported
Hazardous Categories 2:	Not reported
Permit Number:	202566
Update Date:	11/02/2012
Case Number:	Not reported
Name:	WASTE 331 OFF-SPEC,AGED,SURPLUS ORGANICS
Other Information:	DIESEL FUEL-CONTAMINATED
Material Waste:	Waste
Hazardous Categories 1:	Not reported
Hazardous Categories 2:	Not reported
Permit Number:	202566
Update Date:	11/02/2012
Case Number:	Not reported
Name:	WASTE 342 ORGANIC LIQUIDS W/METALS
Other Information:	ANTIFREEZE
Material Waste:	Waste
Hazardous Categories 1:	Not reported
Hazardous Categories 2:	Not reported
Permit Number:	202566
Update Date:	11/02/2012
Case Number:	Not reported
Name:	WASTE 352 ORGANIC SOLIDS (OTHER)
Other Information:	OILY DEBRIS

Map ID
Direction
Distance
Elevation

MAP FINDINGS

Site

Database(s)

EDR ID Number
EPA ID Number

HAWTHORNE LIFT SYSTEMS (Continued)

U001572194

Material Waste: Waste
Hazardous Categories 1: Not reported
Hazardous Categories 2: Not reported

Permit Number: 202566
Update Date: 11/02/2012
Case Number: Not reported
Name: WASTE 352 ORGANIC SOLIDS (OTHER)
Other Information: WASTE AEROSOLS
Material Waste: Waste
Hazardous Categories 1: Not reported
Hazardous Categories 2: Not reported

Permit Number: 202566
Update Date: 11/02/2012
Case Number: Not reported
Name: WASTE 451 DEGREASING SLUDGE
Other Information: OIL/H2O SEPARATOR
Material Waste: Waste
Hazardous Categories 1: Not reported
Hazardous Categories 2: Not reported

Permit Number: 202566
Update Date: 11/02/2012
Case Number: Not reported
Name: WASTE 611 CONTAMINATED SOIL
Other Information: CONTAMINATED SOIL FROM WASH RACH (ROLL-OFF)
Material Waste: Waste
Hazardous Categories 1: Not reported
Hazardous Categories 2: Not reported

Permit Number: 202566
Update Date: 11/02/2012
Case Number: Not reported
Name: WASTE 888 USED OIL FILTERS
Other Information: Not reported
Material Waste: Waste
Hazardous Categories 1: Not reported
Hazardous Categories 2: Not reported

VAP:
Permit Number: 202566
Update Date: 11/02/2012
Inspection Date: 08/31/2011
Violation Code: 6HV1018
Violation: INVENTORY INCOMPLETE/NOT AMENDED
Violation Citation: Inventory not amended for 100% increase of hazardous material onsite
or inventory is incomplete. 25509, 25510
Activity: ACTIVE

HIST UST:
File Number: 0002AD94
URL: <http://geotracker.waterboards.ca.gov/ustpdfs/pdf/0002AD94.pdf>
Region: STATE
Facility ID: 00000065743

Map ID
Direction
Distance
Elevation

MAP FINDINGS

Site

Database(s)

EDR ID Number
EPA ID Number

HAWTHORNE LIFT SYSTEMS (Continued)

U001572194

Facility Type: Other
Other Type: CONST. EQUIP SALES &
Contact Name: GEORGE SABLICH, BRANCH MANAGER
Telephone: 6197437777
Owner Name: CASE POWER AND EQUIPMENT
Owner Address: 1600 E. MISSION ROAD
Owner City,St,Zip: SAN MARCOS, CA 92069
Total Tanks: 0003

Tank Num: 001
Container Num: #1
Year Installed: 1981
Tank Capacity: 00003000
Tank Used for: PRODUCT
Type of Fuel: UNLEADED
Container Construction Thickness: Not reported
Leak Detection: None

Tank Num: 002
Container Num: #2
Year Installed: 1981
Tank Capacity: 00003000
Tank Used for: PRODUCT
Type of Fuel: DIESEL
Container Construction Thickness: Not reported
Leak Detection: None

Tank Num: 003
Container Num: 0000000001
Year Installed: 1981
Tank Capacity: 00000500
Tank Used for: WASTE
Type of Fuel: WASTE OIL
Container Construction Thickness: Not reported
Leak Detection: None

[Click here for Geo Tracker PDF:](#)

G37
East
1/8-1/4
0.228 mi.
1202 ft.

ADVANCED STRUCTURES INC
2181 MEYERS AVE
ESCONDIDO, CA 92029
Site 4 of 6 in cluster G

RCRA-SQG
CHMIRS
FINDS
ECHO
HAZNET

1000472994
CAD982437378

Relative:
Lower

RCRA-SQG:
Date form received by agency: 03/04/1999
Facility name: ADVANCED STRUCTURES INC
Site name: ADVANCED STRUCTURES, INC.
Facility address: 2181 MEYERS AVE
ESCONDIDO, CA 920291002
EPA ID: CAD982437378
Contact: JANET UGLOW
Contact address: Not reported
Not reported
Contact country: US
Contact telephone: (760) 738-3000
Telephone ext.: 3011
Contact email: Not reported

Actual:
714 ft.

Map ID
Direction
Distance
Elevation

MAP FINDINGS

Site

Database(s)

EDR ID Number
EPA ID Number

ADVANCED STRUCTURES INC (Continued)

1000472994

EPA Region: 09
Land type: Other land type
Classification: Small Small Quantity Generator
Description: Handler: generates more than 100 and less than 1000 kg of hazardous waste during any calendar month and accumulates less than 6000 kg of hazardous waste at any time; or generates 100 kg or less of hazardous waste during any calendar month, and accumulates more than 1000 kg of hazardous waste at any time

Handler Activities Summary:

U.S. importer of hazardous waste: No
Mixed waste (haz. and radioactive): No
Recycler of hazardous waste: No
Transporter of hazardous waste: No
Treater, storer or disposer of HW: No
Underground injection activity: No
On-site burner exemption: No
Furnace exemption: No
Used oil fuel burner: No
Used oil processor: No
Used oil refiner: No
Used oil fuel marketer to burner: No
Used oil Specification marketer: No
Used oil transfer facility: No
Used oil transporter: No

Historical Generators:

Date form received by agency: 09/01/1996
Site name: ADVANCED STRUCTURES INC
Classification: Small Quantity Generator

Date form received by agency: 02/14/1996
Site name: ADVANCED STRUCTURES, INC. AN OHIO CORP.
Classification: Large Quantity Generator

Date form received by agency: 11/07/1995
Site name: ADVANCED STRUCTURES INC
Classification: Large Quantity Generator

Date form received by agency: 03/29/1994
Site name: ADVANCED STRUCTURES, INC.
Classification: Large Quantity Generator

Facility Has Received Notices of Violations:

Regulation violated: FR - 262.10-12.A
Area of violation: Generators - General
Date violation determined: 04/13/1994
Date achieved compliance: 04/13/1999
Violation lead agency: State
Enforcement action: Not reported
Enforcement action date: Not reported
Enf. disposition status: Not reported
Enf. disp. status date: Not reported
Enforcement lead agency: Not reported
Proposed penalty amount: Not reported
Final penalty amount: Not reported

Map ID
Direction
Distance
Elevation

MAP FINDINGS

Site

Database(s)

EDR ID Number
EPA ID Number

ADVANCED STRUCTURES INC (Continued)

1000472994

Paid penalty amount: Not reported

Regulation violated: FR - 262.10-12.A
Area of violation: Generators - General
Date violation determined: 08/03/1992
Date achieved compliance: 04/13/1994
Violation lead agency: State
Enforcement action: Not reported
Enforcement action date: Not reported
Enf. disposition status: Not reported
Enf. disp. status date: Not reported
Enforcement lead agency: Not reported
Proposed penalty amount: Not reported
Final penalty amount: Not reported
Paid penalty amount: Not reported

Evaluation Action Summary:

Evaluation date: 04/13/1994
Evaluation: COMPLIANCE EVALUATION INSPECTION ON-SITE
Area of violation: Generators - General
Date achieved compliance: 04/13/1999
Evaluation lead agency: State Contractor/Grantee

Evaluation date: 08/03/1992
Evaluation: COMPLIANCE EVALUATION INSPECTION ON-SITE
Area of violation: Generators - General
Date achieved compliance: 04/13/1994
Evaluation lead agency: State Contractor/Grantee

CHMIRS:

OES Incident Number: 7-4972
OES notification: 12/16/1997
OES Date: Not reported
OES Time: Not reported
Date Completed: Not reported
Property Use: Not reported
Agency Id Number: Not reported
Agency Incident Number: Not reported
Time Notified: Not reported
Time Completed: Not reported
Surrounding Area: Not reported
Estimated Temperature: Not reported
Property Management: Not reported
More Than Two Substances Involved?: Not reported
Resp Agncy Personel # Of Decontaminated: Not reported
Responding Agency Personel # Of Injuries: Not reported
Responding Agency Personel # Of Fatalities: Not reported
Others Number Of Decontaminated: Not reported
Others Number Of Injuries: Not reported
Others Number Of Fatalities: Not reported
Vehicle Make/year: Not reported
Vehicle License Number: Not reported
Vehicle State: Not reported
Vehicle Id Number: Not reported
CA DOT PUC/ICC Number: Not reported
Company Name: Not reported
Reporting Officer Name/ID: Not reported

Map ID
Direction
Distance
Elevation

MAP FINDINGS

Site

Database(s)

EDR ID Number
EPA ID Number

ADVANCED STRUCTURES INC (Continued)

1000472994

Report Date:	Not reported
Facility Telephone:	Not reported
Waterway Involved:	No
Waterway:	Not reported
Spill Site:	Not reported
Cleanup By:	Reporting Party
Containment:	Not reported
What Happened:	Not reported
Type:	Not reported
Measure:	Not reported
Other:	Not reported
Date/Time:	Not reported
Year:	1997
Agency:	Advanced Structures
Incident Date:	12/12/1997 12:00:00 AM
Admin Agency:	Not reported
Amount:	Not reported
Contained:	Yes
Site Type:	Industrial Plant
E Date:	Not reported
Substance:	Epoxy Resin
Gallons:	100
Unknown:	0
Substance #2:	Not reported
Substance #3:	Not reported
Evacuations:	0
Number of Injuries:	0
Number of Fatalities:	0
#1 Pipeline:	Not reported
#2 Pipeline:	Not reported
#3 Pipeline:	Not reported
#1 Vessel >= 300 Tons:	Not reported
#2 Vessel >= 300 Tons:	Not reported
#3 Vessel >= 300 Tons:	Not reported
Evacs:	Not reported
Injuries:	Not reported
Fatals:	Not reported
Comments:	Not reported
Description:	Off loading 3,000 gallon tanker and the hose broke loose.

FINDS:

Registry ID: 110000785008

Environmental Interest/Information System

RCRAInfo is a national information system that supports the Resource Conservation and Recovery Act (RCRA) program through the tracking of events and activities related to facilities that generate, transport, and treat, store, or dispose of hazardous waste. RCRAInfo allows RCRA program staff to track the notification, permit, compliance, and corrective action activities required under RCRA.

[Click this hyperlink](#) while viewing on your computer to access additional FINDS: detail in the EDR Site Report.

Map ID
Direction
Distance
Elevation

MAP FINDINGS

Site

Database(s)

EDR ID Number
EPA ID Number

ADVANCED STRUCTURES INC (Continued)

1000472994

ECHO:

Envid: 1000472994
Registry ID: 110000785008
DFR URL: <http://echo.epa.gov/detailed-facility-report?fid=110000785008>

HAZNET:

envid: 1000472994
Year: 2000
GEPAID: CAD982437378
Contact: TRECIA PINCHEFSKY/HR MANAGER
Telephone: 7607383000
Mailing Name: Not reported
Mailing Address: 2181 MEYERS AVE
Mailing City,St,Zip: ESCONDIDO, CA 920291002
Gen County: Not reported
TSD EPA ID: CAD028409019
TSD County: Not reported
Waste Category: Aqueous solution with total organic residues 10 percent or more
Disposal Method: Transfer Station
Tons: 0.22
Cat Decode: Not reported
Method Decode: Not reported
Facility County: San Diego

envid: 1000472994
Year: 2000
GEPAID: CAD982437378
Contact: TRECIA PINCHEFSKY/HR MANAGER
Telephone: 7607383000
Mailing Name: Not reported
Mailing Address: 2181 MEYERS AVE
Mailing City,St,Zip: ESCONDIDO, CA 920291002
Gen County: Not reported
TSD EPA ID: CAD088252405
TSD County: Not reported
Waste Category: Other organic solids
Disposal Method: Transfer Station
Tons: 0.07
Cat Decode: Not reported
Method Decode: Not reported
Facility County: San Diego

envid: 1000472994
Year: 2000
GEPAID: CAD982437378
Contact: TRECIA PINCHEFSKY/HR MANAGER
Telephone: 7607383000
Mailing Name: Not reported
Mailing Address: 2181 MEYERS AVE
Mailing City,St,Zip: ESCONDIDO, CA 920291002
Gen County: Not reported
TSD EPA ID: CAD008252405
TSD County: Not reported
Waste Category: Oxygenated solvents (acetone, butanol, ethyl acetate, etc.)
Disposal Method: Recycler
Tons: 0.87

Map ID
Direction
Distance
Elevation

MAP FINDINGS

Site

Database(s)

EDR ID Number
EPA ID Number

ADVANCED STRUCTURES INC (Continued)

1000472994

Cat Decode: Not reported
Method Decode: Not reported
Facility County: San Diego

envid: 1000472994
Year: 2000
GEPaid: CAD982437378
Contact: TRECIA PINCHEFSKY/HR MANAGER
Telephone: 7607383000
Mailing Name: Not reported
Mailing Address: 2181 MEYERS AVE
Mailing City,St,Zip: ESCONDIDO, CA 920291002
Gen County: Not reported
TSD EPA ID: CAD088252405
TSD County: Not reported
Waste Category: Paint sludge
Disposal Method: Recycler
Tons: 0.68
Cat Decode: Not reported
Method Decode: Not reported
Facility County: San Diego

envid: 1000472994
Year: 2000
GEPaid: CAD982437378
Contact: TRECIA PINCHEFSKY/HR MANAGER
Telephone: 7607383000
Mailing Name: Not reported
Mailing Address: 2181 MEYERS AVE
Mailing City,St,Zip: ESCONDIDO, CA 920291002
Gen County: Not reported
TSD EPA ID: CAD028409019
TSD County: Not reported
Waste Category: Waste oil and mixed oil
Disposal Method: Transfer Station
Tons: 0.06
Cat Decode: Not reported
Method Decode: Not reported
Facility County: San Diego

[Click this hyperlink](#) while viewing on your computer to access
94 additional CA_HAZNET: record(s) in the EDR Site Report.

G38
East
1/8-1/4
0.233 mi.
1232 ft.

BAKER ELECTRIC, INC.
2180 MEYERS AVE
ESCONDIDO, CA 92029

Site 5 of 6 in cluster G

SWEEPS UST **U001571387**
HIST UST **N/A**

Relative: SWEEPS UST:
Lower Status: Not reported
Comp Number: 4588
Actual: Number: Not reported
709 ft. Board Of Equalization: 44-022070
Referral Date: Not reported
Action Date: Not reported
Created Date: Not reported
Owner Tank Id: Not reported

Map ID
Direction
Distance
Elevation

MAP FINDINGS

Site

Database(s)

EDR ID Number
EPA ID Number

BAKER ELECTRIC, INC. (Continued)

U001571387

SWRCB Tank Id: 37-000-004588-000001
Tank Status: Not reported
Capacity: 1000
Active Date: Not reported
Tank Use: M.V. FUEL
STG: PRODUCT
Content: LEADED
Number Of Tanks: 1

HIST UST:

File Number: Not reported
URL: Not reported
Region: STATE
Facility ID: 00000019190
Facility Type: Gas Station
Other Type: Not reported
Contact Name: MARK N. BAKER, V.P.
Telephone: 6197452001
Owner Name: BAKER ELECTRIC, INC.
Owner Address: 2180 MEYERS AVE.
Owner City, St, Zip: ESCONDIDO, CA 92025
Total Tanks: 0001

Tank Num: 001
Container Num: 1
Year Installed: 1969
Tank Capacity: 00001000
Tank Used for: PRODUCT
Type of Fuel: REGULAR
Container Construction Thickness: 10
Leak Detection: None

G39
East
1/8-1/4
0.233 mi.
1232 ft.
BAKER ELECTRIC INC
2180 MEYERS AVE
ESCONDIDO, CA 92025
Site 6 of 6 in cluster G

San Diego Co. HMMD
HIST UST
S104745975
N/A

Relative:
Lower
Actual:
709 ft.
HMMD SAN DIEGO:
Permit Number: 104588
Business Type: 6HK03
EPA Id Number: Not reported
APN: 228-380-34-00
Last HMMD Inspection: Not reported
Facility Telephone: 619-745-2001
Permit Status: INAC
Permit Expiration: Not reported
Date Last Updated: 11/02/2012
Facility Owner: BAKER ELECTRIC, INC.
Facility Address: Not reported
Facility City: ESCONDIDO
Facility State: CA
Facility Zip: 92029-
UST Owner: Not reported
Handle Regulated Hazmat: Not reported
Own Or Operate UST: Not reported
Subject To APSA: Not reported

Map ID
Direction
Distance
Elevation

MAP FINDINGS

Site

Database(s)

EDR ID Number
EPA ID Number

BAKER ELECTRIC INC (Continued)

S104745975

Generate Haz Waste: Not reported
Treat Haz Waste: Not reported
Generate Medical Waste: Not reported

UST:

UST Name: UNDERGROUND TANK 104588 T001
Last Update: 2012-11-02 14:17:38
Permit Number: 104588
Tank Type: SINGLE WALL
Additional Id: 1
Capacity Gallons: 1000
UST Contents: LEADED
Other Content Info: LEADED
Reg Status: REMOVED
Remove Close Date: 1986-11-08 00:00:00
Year Installed: 1969-01-01 00:00:00
Pipe Type: Not reported
Delivery System: Not reported
Monitor Code: 90
UST Monitor Method: NO MONITORING ALTERNATIVE SELECTED. VERIFY AND ENTER MONITORING ALTERNATIVE DURING INSPECTION.

HIST UST:

File Number: 0002AC5B
URL: <http://geotracker.waterboards.ca.gov/ustpdfs/pdf/0002AC5B.pdf>
Region: Not reported
Facility ID: Not reported
Facility Type: Not reported
Other Type: Not reported
Contact Name: Not reported
Telephone: Not reported
Owner Name: Not reported
Owner Address: Not reported
Owner City,St,Zip: Not reported
Total Tanks: Not reported

Tank Num: Not reported
Container Num: Not reported
Year Installed: Not reported
Tank Capacity: Not reported
Tank Used for: Not reported
Type of Fuel: Not reported
Container Construction Thickness: Not reported
Leak Detection: Not reported

[Click here for Geo Tracker PDF:](#)

Map ID
Direction
Distance
Elevation

MAP FINDINGS

Site

Database(s)

EDR ID Number
EPA ID Number

H40
NE
1/4-1/2
0.259 mi.
1369 ft.
CASE POWER & EQUIPMENT
1600 MISSION
SAN MARCOS, CA 92069
Site 2 of 5 in cluster H

HIST UST
HIST CORTESE
WDS
U001572193
N/A

Relative:
Lower

HIST UST:

File Number: Not reported
URL: Not reported
Region: STATE
Facility ID: 00000007335
Facility Type: Other
Other Type: EQUIP DEALER
Contact Name: ANTHONY P DUDYS
Telephone: 6197437277
Owner Name: CASE POWER & EQUIPMENT
Owner Address: 1600 E MISSION RD
Owner City,St,Zip: SAN MARCOS, CA 92069
Total Tanks: 0003

Tank Num: 001
Container Num: 003
Year Installed: 1982
Tank Capacity: 00003000
Tank Used for: PRODUCT
Type of Fuel: DIESEL
Container Construction Thickness: Not reported
Leak Detection: Pressure Test

Tank Num: 002
Container Num: 0002
Year Installed: 1982
Tank Capacity: 00003000
Tank Used for: PRODUCT
Type of Fuel: UNLEADED
Container Construction Thickness: Not reported
Leak Detection: Pressure Test

Tank Num: 003
Container Num: 001
Year Installed: 1982
Tank Capacity: 00003000
Tank Used for: WASTE
Type of Fuel: WASTE OIL
Container Construction Thickness: Not reported
Leak Detection: Pressure Test

HIST CORTESE:

Region: CORTESE
Facility County Code: 37
Reg By: LTNKA
Reg Id: 9UT2352

WDS:

Facility ID: San Diego 37I018811
Facility Type: Industrial - Facility that treats and/or disposes of liquid or semisolid wastes from any servicing, producing, manufacturing or processing operation of whatever nature, including mining, gravel

Map ID
Direction
Distance
Elevation

MAP FINDINGS

Site

Database(s)

EDR ID Number
EPA ID Number

CASE POWER & EQUIPMENT (Continued)

U001572193

washing, geothermal operations, air conditioning, ship building and repairing, oil production, storage and disposal operations, water pumping.

Facility Status: Active - Any facility with a continuous or seasonal discharge that is under Waste Discharge Requirements.

NPDES Number: CAS000001 The 1st 2 characters designate the state. The remaining 7 are assigned by the Regional Board

Subregion: 9

Facility Telephone: 7607402900

Facility Contact: Dean Huddlestun

Agency Name: HAWTHORNE MACHINERY CO

Agency Address: 16945 Camino San Bernardo

Agency City,St,Zip: San Diego 92127

Agency Contact: Clyde Marion

Agency Telephone: 8586747054

Agency Type: Private

SIC Code: 4212

SIC Code 2: 7353

Primary Waste Type: Not reported

Primary Waste: Not reported

Waste Type2: Not reported

Waste2: Not reported

Primary Waste Type: Not reported

Secondary Waste: Not reported

Secondary Waste Type: Not reported

Design Flow: 0

Baseline Flow: 0

Reclamation: Not reported

POTW: Not reported

Treat To Water: Minor Threat to Water Quality. A violation of a regional board order should cause a relatively minor impairment of beneficial uses compared to a major or minor threat. Not: All nurds without a TTWQ will be considered a minor threat to water quality unless coded at a higher Level. A Zero (0) may be used to code those NURDS that are found to represent no threat to water quality.

Complexity: Category C - Facilities having no waste treatment systems, such as cooling water dischargers or those who must comply through best management practices, facilities with passive waste treatment and disposal systems, such as septic systems with subsurface disposal, or dischargers having waste storage systems with land disposal such as dairy waste ponds.

H41
NE
1/4-1/2
0.259 mi.
1369 ft.

CASE POWER & EQUIPMENT
1600 MISSION RD E
SAN MARCOS, CA 92069

Site 3 of 5 in cluster H

LUST **S105033003**
N/A

Relative:
Lower

Actual:
703 ft.

Map ID
Direction
Distance
Elevation

MAP FINDINGS

Site

Database(s)

EDR ID Number
EPA ID Number

H42
NE
1/4-1/2
0.259 mi.
1369 ft.

NATIONSRENT, INC.
1600 E MISSION RD
SAN MARCOS, CA 92069

Site 4 of 5 in cluster H

LUST
SLIC
SWEEPS UST
NPDES

S106924071
N/A

Relative:
Lower

LUST:

Actual:
703 ft.

Region: STATE
Global Id: T0607301124
Latitude: 33.132415
Longitude: -117.124445
Case Type: LUST Cleanup Site
Status: Completed - Case Closed
Status Date: 07/30/1993
Lead Agency: SAN DIEGO COUNTY LOP
Case Worker: Not reported
Local Agency: Not reported
RB Case Number: 9UT2352
LOC Case Number: H06605-002
File Location: Local Agency
Potential Media Affect: Soil
Potential Contaminants of Concern: Waste Oil / Motor / Hydraulic / Lubricating
Site History: Not reported

[Click here to access the California GeoTracker records for this facility:](#)

Status History:

Global Id: T0607301124
Status: Completed - Case Closed
Status Date: 07/30/1993

Global Id: T0607301124
Status: Open - Case Begin Date
Status Date: 07/31/1991

Regulatory Activities:

Global Id: T0607301124
Action Type: ENFORCEMENT
Date: 09/14/1992
Action: Notice of Responsibility

Global Id: T0607301124
Action Type: Other
Date: 07/31/1991
Action: Leak Began

Global Id: T0607301124
Action Type: Other
Date: 07/31/1992
Action: Leak Reported

Global Id: T0607301124
Action Type: Other
Date: 07/31/1991
Action: Leak Discovery

Global Id: T0607301124
Action Type: Other
Date: 07/31/1992

Map ID
Direction
Distance
Elevation

MAP FINDINGS

Site

Database(s)

EDR ID Number
EPA ID Number

NATIONSRENT, INC. (Continued)

S106924071

Action: Leak Stopped

SLIC:

Region: STATE
Facility Status: Completed - Case Closed
Status Date: 06/11/1987
Global Id: T0608101857
Lead Agency: SAN DIEGO COUNTY LOP
Lead Agency Case Number: H06605-001
Latitude: 33.127063
Longitude: -117.11422
Case Type: Cleanup Program Site
Case Worker: Not reported
Local Agency: Not reported
RB Case Number: Not reported
File Location: Local Agency
Potential Media Affected: Not reported
Potential Contaminants of Concern: Not reported
Site History: Not reported

[Click here to access the California GeoTracker records for this facility:](#)

SWEEPS UST:

Status: Active
Comp Number: 6605
Number: 9
Board Of Equalization: 44-022366
Referral Date: Not reported
Action Date: 06-26-92
Created Date: 02-29-88
Owner Tank Id: Not reported
SWRCB Tank Id: 37-000-006605-000002
Tank Status: A
Capacity: 3000
Active Date: Not reported
Tank Use: M.V. FUEL
STG: P
Content: REG UNLEADED
Number Of Tanks: 3

Status: Active
Comp Number: 6605
Number: 9
Board Of Equalization: 44-022366
Referral Date: Not reported
Action Date: 06-26-92
Created Date: 02-29-88
Owner Tank Id: Not reported
SWRCB Tank Id: 37-000-006605-000003
Tank Status: A
Capacity: 550
Active Date: Not reported
Tank Use: PETROLEUM
STG: W
Content: Not reported

Map ID
Direction
Distance
Elevation

MAP FINDINGS

Site

Database(s)

EDR ID Number
EPA ID Number

NATIONSRENT, INC. (Continued)

S106924071

Number Of Tanks: Not reported

Status: Active
Comp Number: 6605
Number: 9
Board Of Equalization: 44-022366
Referral Date: Not reported
Action Date: 06-26-92
Created Date: 02-29-88
Owner Tank Id: Not reported
SWRCB Tank Id: 37-000-006605-000004
Tank Status: A
Capacity: 3000
Active Date: Not reported
Tank Use: M.V. FUEL
STG: P
Content: OTHER
Number Of Tanks: Not reported

Status: Not reported
Comp Number: 6605
Number: Not reported
Board Of Equalization: 44-022366
Referral Date: Not reported
Action Date: Not reported
Created Date: Not reported
Owner Tank Id: Not reported
SWRCB Tank Id: 37-000-006605-000001
Tank Status: Not reported
Capacity: 3000
Active Date: Not reported
Tank Use: M.V. FUEL
STG: PRODUCT
Content: OTHER
Number Of Tanks: 1

NPDES:

Npdes Number: Not reported
Facility Status: Not reported
Agency Id: Not reported
Region: 9
Regulatory Measure Id: 218954
Order No: Not reported
Regulatory Measure Type: Industrial
Place Id: Not reported
WDID: 9 371018811
Program Type: Not reported
Adoption Date Of Regulatory Measure: Not reported
Effective Date Of Regulatory Measure: Not reported
Expiration Date Of Regulatory Measure: Not reported
Termination Date Of Regulatory Measure: 5/1/2015
Discharge Name: Not reported
Discharge Address: Not reported
Discharge City: Not reported
Discharge State: Not reported
Discharge Zip: Not reported
RECEIVED DATE: 5/9/2008

Map ID
Direction
Distance
Elevation

MAP FINDINGS

Site

Database(s)

EDR ID Number
EPA ID Number

NATIONSRENT, INC. (Continued)

S106924071

PROCESSED DATE:	5/27/2004
STATUS CODE NAME:	Terminated
STATUS DATE:	5/1/2015
PLACE SIZE:	161926
PLACE SIZE UNIT:	SqFt
FACILITY CONTACT NAME:	DEAN Huddlestun
FACILITY CONTACT TITLE:	Not reported
FACILITY CONTACT PHONE:	7607402900
FACILITY CONTACT PHONE EXT:	Not reported
FACILITY CONTACT EMAIL:	Not reported
OPERATOR NAME:	Hawthorne Machinery
OPERATOR ADDRESS:	16945 Camino San Bernardo
OPERATOR CITY:	San Diego
OPERATOR STATE:	California
OPERATOR ZIP:	92127
OPERATOR CONTACT NAME:	Clyde Marion
OPERATOR CONTACT TITLE:	Not reported
OPERATOR CONTACT PHONE:	858-674-7000
OPERATOR CONTACT PHONE EXT:	Not reported
OPERATOR CONTACT EMAIL:	Not reported
OPERATOR TYPE:	Private Business
DEVELOPER NAME:	Not reported
DEVELOPER ADDRESS:	Not reported
DEVELOPER CITY:	Not reported
DEVELOPER STATE:	California
DEVELOPER ZIP:	Not reported
DEVELOPER CONTACT NAME:	Not reported
DEVELOPER CONTACT TITLE:	Not reported
CONSTYPE LINEAR UTILITY IND:	Not reported
EMERGENCY PHONE NO:	760-740-2900
EMERGENCY PHONE EXT:	Not reported
CONSTYPE ABOVE GROUND IND:	Not reported
CONSTYPE BELOW GROUND IND:	Not reported
CONSTYPE CABLE LINE IND:	Not reported
CONSTYPE COMM LINE IND:	Not reported
CONSTYPE COMMERTIAL IND:	Not reported
CONSTYPE ELECTRICAL LINE IND:	Not reported
CONSTYPE GAS LINE IND:	Not reported
CONSTYPE INDUSTRIAL IND:	Not reported
CONSTYPE OTHER DESRIPTION:	Not reported
CONSTYPE OTHER IND:	Not reported
CONSTYPE RECONS IND:	Not reported
CONSTYPE RESIDENTIAL IND:	Not reported
CONSTYPE TRANSPORT IND:	Not reported
CONSTYPE UTILITY DESCRIPTION:	Not reported
CONSTYPE UTILITY IND:	Not reported
CONSTYPE WATER SEWER IND:	Not reported
DIR DISCHARGE USWATER IND:	Not reported
RECEIVING WATER NAME:	Not reported
CERTIFIER NAME:	Clyde Marion
CERTIFIER TITLE:	Facilities Manager
CERTIFICATION DATE:	18-MAY-04
PRIMARY SIC:	4212-Local Trucking Without Storage
SECONDARY SIC:	7353-Heavy Construction Equipment Rental and Leasing
TERTIARY SIC:	Not reported

Npdes Number: CAS000001

Map ID
Direction
Distance
Elevation

MAP FINDINGS

Site

Database(s)

EDR ID Number
EPA ID Number

NATIONSRENT, INC. (Continued)

S106924071

Facility Status:	Terminated
Agency Id:	0
Region:	9
Regulatory Measure Id:	218954
Order No:	97-03-DWQ
Regulatory Measure Type:	Enrollee
Place Id:	Not reported
WDID:	9 371018811
Program Type:	Industrial
Adoption Date Of Regulatory Measure:	Not reported
Effective Date Of Regulatory Measure:	05/27/2004
Expiration Date Of Regulatory Measure:	Not reported
Termination Date Of Regulatory Measure:	05/01/2015
Discharge Name:	Hawthorne Machinery
Discharge Address:	16945 Camino San Bernardo
Discharge City:	San Diego
Discharge State:	California
Discharge Zip:	92127
RECEIVED DATE:	Not reported
PROCESSED DATE:	Not reported
STATUS CODE NAME:	Not reported
STATUS DATE:	Not reported
PLACE SIZE:	Not reported
PLACE SIZE UNIT:	Not reported
FACILITY CONTACT NAME:	Not reported
FACILITY CONTACT TITLE:	Not reported
FACILITY CONTACT PHONE:	Not reported
FACILITY CONTACT PHONE EXT:	Not reported
FACILITY CONTACT EMAIL:	Not reported
OPERATOR NAME:	Not reported
OPERATOR ADDRESS:	Not reported
OPERATOR CITY:	Not reported
OPERATOR STATE:	Not reported
OPERATOR ZIP:	Not reported
OPERATOR CONTACT NAME:	Not reported
OPERATOR CONTACT TITLE:	Not reported
OPERATOR CONTACT PHONE:	Not reported
OPERATOR CONTACT PHONE EXT:	Not reported
OPERATOR CONTACT EMAIL:	Not reported
OPERATOR TYPE:	Not reported
DEVELOPER NAME:	Not reported
DEVELOPER ADDRESS:	Not reported
DEVELOPER CITY:	Not reported
DEVELOPER STATE:	Not reported
DEVELOPER ZIP:	Not reported
DEVELOPER CONTACT NAME:	Not reported
DEVELOPER CONTACT TITLE:	Not reported
CONSTYPE LINEAR UTILITY IND:	Not reported
EMERGENCY PHONE NO:	Not reported
EMERGENCY PHONE EXT:	Not reported
CONSTYPE ABOVE GROUND IND:	Not reported
CONSTYPE BELOW GROUND IND:	Not reported
CONSTYPE CABLE LINE IND:	Not reported
CONSTYPE COMM LINE IND:	Not reported
CONSTYPE COMMERTIAL IND:	Not reported
CONSTYPE ELECTRICAL LINE IND:	Not reported
CONSTYPE GAS LINE IND:	Not reported

Map ID
Direction
Distance
Elevation

MAP FINDINGS

Site

Database(s)

EDR ID Number
EPA ID Number

NATIONSRENT, INC. (Continued)

S106924071

CONSTYPE INDUSTRIAL IND:	Not reported
CONSTYPE OTHER DESCRIPTION:	Not reported
CONSTYPE OTHER IND:	Not reported
CONSTYPE RECONS IND:	Not reported
CONSTYPE RESIDENTIAL IND:	Not reported
CONSTYPE TRANSPORT IND:	Not reported
CONSTYPE UTILITY DESCRIPTION:	Not reported
CONSTYPE UTILITY IND:	Not reported
CONSTYPE WATER SEWER IND:	Not reported
DIR DISCHARGE USWATER IND:	Not reported
RECEIVING WATER NAME:	Not reported
CERTIFIER NAME:	Not reported
CERTIFIER TITLE:	Not reported
CERTIFICATION DATE:	Not reported
PRIMARY SIC:	Not reported
SECONDARY SIC:	Not reported
TERTIARY SIC:	Not reported

**H43
NE
1/4-1/2
0.259 mi.
1369 ft.**

**NATIONSRENT, INC.
1600 E MISSION RD
SAN MARCOS, CA 92069**

**SAN DIEGO CO. SAM
San Diego Co. HMMD**

**S104575066
N/A**

Site 5 of 5 in cluster H

**Relative:
Lower**

SAN DIEGO CO. SAM:

Case Number:	H06605-002
Agency:	DEH Site Assessment & Mitigation
Funding:	LOP - Federal Fund
Facility Type:	Soils Only
Facility Status:	Closed Case
Date:	7/30/1993
Date Began:	7/31/1991

**Actual:
703 ft.**

Case Number:	H06605-001
Agency:	DEH Site Assessment & Mitigation
Funding:	Non Billable
Facility Type:	Failed Integrity Test
Facility Status:	Closed Case
Date:	6/11/1987
Date Began:	8/12/1986

HMMD SAN DIEGO:

Permit Number:	106605
Business Type:	6HK23
EPA Id Number:	CAL000182488
APN:	226-112-37-00
Last HMMD Inspection:	07/23/2002
Facility Telephone:	760-741-9272
Permit Status:	INAC
Permit Expiration:	07/31/2003
Date Last Updated:	11/02/2012
Facility Owner:	CONTRACTORS EQUIPMENT CO
Facility Address:	1600 E MISSION RD
Facility City:	SAN MARCOS
Facility State:	CA
Facility Zip:	92069-4564
UST Owner:	H.L. WELLS

Map ID
Direction
Distance
Elevation

MAP FINDINGS

Site

Database(s)

EDR ID Number
EPA ID Number

NATIONSRENT, INC. (Continued)

S104575066

Handle Regulated Hazmat: Y
Own Or Operate UST: Y
Subject To APSA: Not reported
Generate Haz Waste: Y
Treat Haz Waste: Not reported
Generate Medical Waste: Not reported

UST:

UST Name: UNDERGROUND TANK 106605 T001
Last Update: 2012-11-02 14:17:38
Permit Number: 106605
Tank Type: UNKNOWN
Additional Id: 003
Capacity Gallons: 3000
UST Contents: DIESEL
Other Content Info: DIESEL
Reg Status: REMOVED
Remove Close Date: 1986-11-08 00:00:00
Year Installed: 1982-01-01 00:00:00
Pipe Type: Not reported
Delivery System: Not reported
Monitor Code: 01
UST Monitor Method: SW TANK SW SUCTION PIPE W/ SIRS: SIR DATA ANALYSIS MONTHLY, TANK TEST BIENNIALY, PIPE TEST TRIENNIALY

UST Name: UNDERGROUND TANK 106605 T002
Last Update: 2012-11-02 14:17:38
Permit Number: 106605
Tank Type: SINGLE WALL
Additional Id: 0002
Capacity Gallons: 3000
UST Contents: REGULAR UNLEADED
Other Content Info: REGULAR UNLEADED
Reg Status: REMOVED
Remove Close Date: 1992-06-23 00:00:00
Year Installed: 1982-01-01 00:00:00
Pipe Type: Not reported
Delivery System: Not reported
Monitor Code: 05
UST Monitor Method: SW TANK DW PIPE W/ POS SHUTOFF-ALARM ON LLD W/ SIRS:SIR ANALY MONTHLY, TANK TEST BIENNIALY, PIPE TEST ANN 0.1 G/HR OR MO 0.2 G/HR

UST Name: UNDERGROUND TANK 106605 T003
Last Update: 2012-11-02 14:17:38
Permit Number: 106605
Tank Type: SINGLE WALL
Additional Id: 001
Capacity Gallons: 550
UST Contents: Not reported
Other Content Info: WASTE OIL
Reg Status: REMOVED
Remove Close Date: 1992-06-23 00:00:00
Year Installed: 1982-01-01 00:00:00
Pipe Type: Not reported
Delivery System: Not reported
Monitor Code: 07
UST Monitor Method: SW TANK SW PRESSURE PIPE W/RESTRICTIVE LLD W/DAILY RECONCILIATION OR WEEKLY GAUGING: TANK AND PIPE TEST ANNUALLY

Map ID
Direction
Distance
Elevation

MAP FINDINGS

Site

Database(s)

EDR ID Number
EPA ID Number

NATIONSRENT, INC. (Continued)

S104575066

UST Name: UNDERGROUND TANK 106605 T004
Last Update: 2012-11-02 14:17:38
Permit Number: 106605
Tank Type: 5
Additional Id: AT4786
Capacity Gallons: 3000
UST Contents: DIESEL
Other Content Info: DIESEL
Reg Status: REMOVED
Remove Close Date: 2002-07-30 00:00:00
Year Installed: 1987-01-01 00:00:00
Pipe Type: DOUBLE WALL
Delivery System: SUCTION
Monitor Code: 21
UST Monitor Method: DW TANK DW SUCTION AND/ OR GRAVITY PIPING WITH INTERSTITIAL MONITORS: INTERSTITIAL.

**I44
ENE
1/4-1/2
0.300 mi.
1582 ft.**

**PENSKE TRUCK LEASING CO LP
2130 W MISSION RD
ESCONDIDO, CA 92029**

**LUST
SAN DIEGO CO. SAM**

**S108407177
N/A**

Site 1 of 2 in cluster I

**Relative:
Lower**

LUST:

**Actual:
701 ft.**

Region: STATE
Global Id: T0607300760
Latitude: 33.0771246
Longitude: -117.114251
Case Type: LUST Cleanup Site
Status: Completed - Case Closed
Status Date: 08/05/2005
Lead Agency: SAN DIEGO COUNTY LOP
Case Worker: Not reported
Local Agency: Not reported
RB Case Number: 9UT1984
LOC Case Number: H20303-001
File Location: Local Agency
Potential Media Affect: Aquifer used for drinking water supply
Potential Contaminants of Concern: Diesel
Site History: Not reported

Click here to access the California GeoTracker records for this facility:

Status History:

Global Id: T0607300760
Status: Completed - Case Closed
Status Date: 08/05/2005

Global Id: T0607300760
Status: Open - Case Begin Date
Status Date: 04/24/1991

Regulatory Activities:

Global Id: T0607300760
Action Type: Other
Date: 04/24/1991
Action: Leak Began

Map ID
Direction
Distance
Elevation

MAP FINDINGS

Site

Database(s)

EDR ID Number
EPA ID Number

PENSKE TRUCK LEASING CO LP (Continued)

S108407177

Global Id: T0607300760
Action Type: Other
Date: 04/24/1991
Action: Leak Reported

Global Id: T0607300760
Action Type: Other
Date: 04/24/1991
Action: Leak Discovery

Global Id: T0607300760
Action Type: Other
Date: 04/24/1991
Action: Leak Stopped

Global Id: T0607300760
Action Type: ENFORCEMENT
Date: 04/24/1991
Action: Notice of Responsibility

Region: STATE
Global Id: T0607300817
Latitude: 33.0771246
Longitude: -117.114251
Case Type: LUST Cleanup Site
Status: Completed - Case Closed
Status Date: 03/25/1999
Lead Agency: SAN DIEGO COUNTY LOP
Case Worker: Not reported
Local Agency: Not reported
RB Case Number: 9UT2047
LOC Case Number: H20303-002
File Location: Local Agency
Potential Media Affect: Soil
Potential Contaminants of Concern: Waste Oil / Motor / Hydraulic / Lubricating
Site History: Not reported

[Click here to access the California GeoTracker records for this facility:](#)

Status History:

Global Id: T0607300817
Status: Completed - Case Closed
Status Date: 03/25/1999

Global Id: T0607300817
Status: Open - Case Begin Date
Status Date: 08/12/1991

Regulatory Activities:

Global Id: T0607300817
Action Type: ENFORCEMENT
Date: 03/23/1999
Action: Closure/No Further Action Letter - #H20303-002

Global Id: T0607300817
Action Type: Other

Map ID
Direction
Distance
Elevation

MAP FINDINGS

Site

Database(s)

EDR ID Number
EPA ID Number

PENSKE TRUCK LEASING CO LP (Continued)

S108407177

Date: 08/12/1991
Action: Leak Began

Global Id: T0607300817
Action Type: Other
Date: 08/12/1991
Action: Leak Reported

Global Id: T0607300817
Action Type: Other
Date: 08/12/1991
Action: Leak Discovery

Global Id: T0607300817
Action Type: Other
Date: 08/12/1991
Action: Leak Stopped

Global Id: T0607300817
Action Type: ENFORCEMENT
Date: 08/28/1991
Action: Notice of Responsibility

SAN DIEGO CO. SAM:

Case Number: H20303-001
Agency: DEH Site Assessment & Mitigation
Funding: **POP**
Facility Type: Drinking Water Aquifer Impacted
Facility Status: Closed Case
Date: 8/5/2005
Date Began: 4/24/1991

Case Number: H20303-002
Agency: DEH Site Assessment & Mitigation
Funding: **LOP - Federal Fund**
Facility Type: Soils Only
Facility Status: Closed Case
Date: 3/25/1999
Date Began: 8/12/1991

I45
ENE
1/4-1/2
0.300 mi.
1582 ft.

TRUCK LEASING, PENSKE
2130 MISSION RD
ESCONDIDO, CA 92025
Site 2 of 2 in cluster I

LUST S101301638
N/A

Relative:
Lower

LUST REG 9:
Region: 9
Status: Case Closed
Case Number: 9UT2047
Local Case: H20303-002
Substance: Waste Oil
Qty Leaked: Not reported
Abate Method: Not reported
Local Agency: San Diego
How Found: Other Means

Actual:
701 ft.

Map ID
Direction
Distance
Elevation

MAP FINDINGS

Site

Database(s)

EDR ID Number
EPA ID Number

TRUCK LEASING, PENSKE (Continued)

S101301638

How Stopped: Other Means
Source: Unknown
Cause: Unknown
Lead Agency: Local Agency
Case Type: Aquifer affected
Date Found: 08/12/1991
Date Stopped: 08/12/1991
Confirm Date: 10/22/1991
Submit Workplan: 8/28/91
Prelim Assess: 10/15/1991
Desc Pollution: Not reported
Remed Plan: / /
Remed Action: Not reported
Began Monitor: Not reported
Release Date: 08/12/1991
Enforce Date: Not reported
Closed Date: 3/25/99
Enforce Type: Not reported
Pilot Program: LOP
Basin Number: 905.23
GW Depth: 5.9'
Beneficial Use: Municipal groundwater use
NPDES Number: Not reported
Priority: 2A
File Dispn: Not reported
Interim Remedial Actions: No
Cleanup and Abatement order Number: Not reported
Waste Discharge Requirement Number: Not reported

J46
ENE
1/4-1/2
0.309 mi.
1633 ft.
PENSKE TRUCK LEASING
2130 MISSION ROAD
ESCONDIDO, CA 92029
Site 1 of 5 in cluster J

LUST
ENF
HIST CORTESE
S101301637
N/A

Relative: LUST REG 9:
Lower Region: 9
Status: Preliminary site assessment underway
Actual: Case Number: 9UT1984
698 ft. Local Case: H20303-001
Substance: Diesel
Qty Leaked: 0
Abate Method: Not reported
Local Agency: San Diego
How Found: Other Means
How Stopped: Other Means
Source: Unknown
Cause: Unknown
Lead Agency: Local Agency
Case Type: Aquifer affected
Date Found: 04/24/1991
Date Stopped: 04/24/1991
Confirm Date: 04/24/1991
Submit Workplan: 5/1/91
Prelim Assess: 05/22/1991
Desc Pollution: Not reported
Remed Plan: / /
Remed Action: Not reported

Map ID
Direction
Distance
Elevation

MAP FINDINGS

Site

Database(s)

EDR ID Number
EPA ID Number

PENSKE TRUCK LEASING (Continued)

S101301637

Began Monitor: Not reported
Release Date: 04/24/1991
Enforce Date: Not reported
Closed Date: Not reported
Enforce Type: Not reported
Pilot Program: LOP
Basin Number: 905.23
GW Depth: 18
Beneficial Use: Municipal groundwater use
NPDES Number: Not reported
Priority: 2A
File Disp: Not reported
Interim Remedial Actions: No
Cleanup and Abatement order Number: Not reported
Waste Discharge Requirement Number: Not reported

ENF:

Region: 9
Facility Id: 247956
Agency Name: San Diego Cnty Dept of Environmental Health LOP
Place Type: Facility
Place Subtype: Not reported
Facility Type: All other facilities
Agency Type: County Agency
Of Agencies: 1
Place Latitude: 33.130858
Place Longitude: -117.123303
SIC Code 1: Not reported
SIC Desc 1: Not reported
SIC Code 2: Not reported
SIC Desc 2: Not reported
SIC Code 3: Not reported
SIC Desc 3: Not reported
NAICS Code 1: Not reported
NAICS Desc 1: Not reported
NAICS Code 2: Not reported
NAICS Desc 2: Not reported
NAICS Code 3: Not reported
NAICS Desc 3: Not reported
Of Places: 1
Source Of Facility: Reg Meas
Design Flow: Not reported
Threat To Water Quality: Not reported
Complexity: Not reported
Pretreatment: Not reported
Facility Waste Type: Not reported
Facility Waste Type 2: Not reported
Facility Waste Type 3: Not reported
Facility Waste Type 4: Not reported
Program: UST
Program Category1: TANKS
Program Category2: TANKS
Of Programs: 1
WDID: H20303-001
Reg Measure Id: 150920
Reg Measure Type: Unregulated
Region: 9

Map ID
Direction
Distance
Elevation

MAP FINDINGS

Site

Database(s)

EDR ID Number
EPA ID Number

PENSKE TRUCK LEASING (Continued)

S101301637

Order #:	Not reported
Npdes# CA#:	Not reported
Major-Minor:	Not reported
Npdes Type:	Not reported
Reclamation:	Not reported
Dredge Fill Fee:	Not reported
301H:	Not reported
Application Fee Amt Received:	Not reported
Status:	Never Active
Status Date:	02/20/2013
Effective Date:	Not reported
Expiration/Review Date:	Not reported
Termination Date:	Not reported
WDR Review - Amend:	Not reported
WDR Review - Revise/Renew:	Not reported
WDR Review - Rescind:	Not reported
WDR Review - No Action Required:	Not reported
WDR Review - Pending:	Not reported
WDR Review - Planned:	Not reported
Status Enrollee:	N
Individual/General:	I
Fee Code:	Not reported
Direction/Voice:	Passive
Enforcement Id(EID):	256548
Region:	9
Order / Resolution Number:	R9-2005-0158
Enforcement Action Type:	13267 Letter
Effective Date:	05/13/2005
Adoption/Issuance Date:	Not reported
Achieve Date:	Not reported
Termination Date:	Not reported
ACL Issuance Date:	Not reported
EPL Issuance Date:	Not reported
Status:	Active
Title:	Enforcement - H20303-001
Description:	ORDER ISSUED UNDER AUTHORITY WC SEC 13325, REQUIRING COUNTY LOP TO COMPEL DISCHARGER TO COMPLY WITH ELECTRONIC REPORTING OF INFORMATION FOR LOP UST SITE PRIOR TO SUBMITTAL OF LOP CASE CLOSURE SUMMARY FOR REGIONAL BOARD REVIEW..
Program:	UST
Latest Milestone Completion Date:	Not reported
# Of Programs1:	1
Total Assessment Amount:	0
Initial Assessed Amount:	0
Liability \$ Amount:	0
Project \$ Amount:	0
Liability \$ Paid:	0
Project \$ Completed:	0
Total \$ Paid/Completed Amount:	0

HIST CORTESE:

Region:	CORTESE
Facility County Code:	37
Reg By:	LTNKA
Reg Id:	9UT1984

Map ID
Direction
Distance
Elevation

MAP FINDINGS

Site

Database(s)

EDR ID Number
EPA ID Number

PENSKE TRUCK LEASING (Continued)

S101301637

Region: CORTESE
Facility County Code: 37
Reg By: LTNKA
Reg Id: 9UT2047

47
NE
1/4-1/2
0.323 mi.
1703 ft.

PRICE CLUB #416
725 CENTER DRIVE
SAN MARCOS, CA 92069

ENVIROSTOR
San Diego Co. HMMD
CHMIRS

S100223145
N/A

Relative:
Lower

ENVIROSTOR:

Actual:
766 ft.

Facility ID: 71003428
Status: Inactive - Needs Evaluation
Status Date: Not reported
Site Code: Not reported
Site Type: Tiered Permit
Site Type Detailed: Tiered Permit
Acres: Not reported
NPL: NO
Regulatory Agencies: NONE SPECIFIED
Lead Agency: NONE SPECIFIED
Program Manager: Not reported
Supervisor: Not reported
Division Branch: Cleanup Cypress
Assembly: 75
Senate: 38
Special Program: Not reported
Restricted Use: NO
Site Mgmt Req: NONE SPECIFIED
Funding: Not reported
Latitude: 33.13635
Longitude: -117.1250
APN: NONE SPECIFIED
Past Use: NONE SPECIFIED
Potential COC: NONE SPECIFIED
Confirmed COC: NONE SPECIFIED
Potential Description: NONE SPECIFIED
Alias Name: CAR000002857
Alias Type: EPA Identification Number
Alias Name: 71003428
Alias Type: Envirostor ID Number

Completed Info:

Completed Area Name: Not reported
Completed Sub Area Name: Not reported
Completed Document Type: Not reported
Completed Date: Not reported
Comments: Not reported

Future Area Name: Not reported
Future Sub Area Name: Not reported
Future Document Type: Not reported
Future Due Date: Not reported
Schedule Area Name: Not reported
Schedule Sub Area Name: Not reported
Schedule Document Type: Not reported
Schedule Due Date: Not reported

Map ID
Direction
Distance
Elevation

MAP FINDINGS

Site

Database(s)

EDR ID Number
EPA ID Number

PRICE CLUB #416 (Continued)

S100223145

Schedule Revised Date: Not reported

HMMD SAN DIEGO:

Permit Number: 138981
Business Type: 6HK20
EPA Id Number: Not reported
APN: 226-111-20-00
Last HMMD Inspection: Not reported
Facility Telephone: 760-480-6615
Permit Status: INAC
Permit Expiration: 09/30/2002
Date Last Updated: 11/02/2012
Facility Owner: COSTCO WHOLESALE CORPORATION
Facility Address: 725 CENTER DR
Facility City: SAN MARCOS
Facility State: CA
Facility Zip: 92069-
UST Owner: Not reported
Handle Regulated Hazmat: Not reported
Own Or Operate UST: Not reported
Subject To APSA: Not reported
Generate Haz Waste: Not reported
Treat Haz Waste: Not reported
Generate Medical Waste: Not reported

UST:

UST Name: UNDERGROUND TANK 138981 T001
Last Update: 2012-11-02 14:17:38
Permit Number: 138981
Tank Type: DOUBLE WALL
Additional Id: NT2211
Capacity Gallons: 20000
UST Contents: REGULAR UNLEADED
Other Content Info: REGULAR UNLEADED
Reg Status: PLAN CHECK
Remove Close Date: Not reported
Year Installed: 1999-01-01 00:00:00
Pipe Type: DOUBLE WALL
Delivery System: Not reported
Monitor Code: 90
UST Monitor Method: NO MONITORING ALTERNATIVE SELECTED. VERIFY AND ENTER MONITORING ALTERNATIVE DURING INSPECTION.

UST Name: UNDERGROUND TANK 138981 T002
Last Update: 2012-11-02 14:17:38
Permit Number: 138981
Tank Type: DOUBLE WALL
Additional Id: NT2211
Capacity Gallons: 20000
UST Contents: REGULAR UNLEADED
Other Content Info: REGULAR UNLEADED
Reg Status: PLAN CHECK
Remove Close Date: Not reported
Year Installed: Not reported
Pipe Type: DOUBLE WALL
Delivery System: Not reported
Monitor Code: 90

Map ID
Direction
Distance
Elevation

MAP FINDINGS

Site

Database(s)

EDR ID Number
EPA ID Number

PRICE CLUB #416 (Continued)

S100223145

UST Monitor Method: NO MONITORING ALTERNATIVE SELECTED. VERIFY AND ENTER MONITORING ALTERNATIVE DURING INSPECTION.

UST Name: UNDERGROUND TANK 138981 T003
Last Update: 2012-11-02 14:17:38
Permit Number: 138981
Tank Type: DOUBLE WALL
Additional Id: NT2211
Capacity Gallons: 20000
UST Contents: PREMIUM UNLEADED
Other Content Info: PREMIUM UNLEADED
Reg Status: PLAN CHECK
Remove Close Date: Not reported
Year Installed: 1999-01-01 00:00:00
Pipe Type: DOUBLE WALL
Delivery System: Not reported
Monitor Code: 90
UST Monitor Method: NO MONITORING ALTERNATIVE SELECTED. VERIFY AND ENTER MONITORING ALTERNATIVE DURING INSPECTION.

CHMIRS:

OES Incident Number: 992052
OES notification: Not reported
OES Date: Not reported
OES Time: Not reported
Date Completed: 07-MAY-88
Property Use: 500
Agency Id Number: 37140
Agency Incident Number: 56834
Time Notified: 1213
Time Completed: 1423
Surrounding Area: 500
Estimated Temperature: Not reported
Property Management: Not reported
More Than Two Substances Involved?: N
Resp Agncy Personel # Of Decontaminated: Not reported
Responding Agency Personel # Of Injuries: Not reported
Responding Agency Personel # Of Fatalities: Not reported
Others Number Of Decontaminated: Not reported
Others Number Of Injuries: Not reported
Others Number Of Fatalities: Not reported
Vehicle Make/year: Not reported
Vehicle License Number: Not reported
Vehicle State: Not reported
Vehicle Id Number: Not reported
CA DOT PUC/ICC Number: Not reported
Company Name: Not reported
Reporting Officer Name/ID: JERRY GRAY
Report Date: 07-MAY-88
Facility Telephone: 619 236-7773
Waterway Involved: Not reported
Waterway: Not reported
Spill Site: Not reported
Cleanup By: Not reported
Containment: Not reported
What Happened: Not reported

Map ID
Direction
Distance
Elevation

MAP FINDINGS

Site

Database(s)

EDR ID Number
EPA ID Number

PRICE CLUB #416 (Continued)

S100223145

Type:	Not reported
Measure:	Not reported
Other:	Not reported
Date/Time:	Not reported
Year:	88-92
Agency:	Not reported
Incident Date:	07-MAY-88
Admin Agency:	Not reported
Amount:	Not reported
Contained:	Not reported
Site Type:	Not reported
E Date:	Not reported
Substance:	Not reported
Unknown:	Not reported
Substance #2:	Not reported
Substance #3:	Not reported
Evacuations:	Not reported
Number of Injuries:	Not reported
Number of Fatalities:	Not reported
#1 Pipeline:	Not reported
#2 Pipeline:	Not reported
#3 Pipeline:	Not reported
#1 Vessel >= 300 Tons:	Not reported
#2 Vessel >= 300 Tons:	Not reported
#3 Vessel >= 300 Tons:	Not reported
Evacs:	Not reported
Injuries:	Not reported
Fatals:	Not reported
Comments:	N
Description:	Not reported

J48
ENE
1/4-1/2
0.340 mi.
1794 ft.
TEXACO REFINING & MARKETING
2110 W MISSION RD
ESCONDIDO, CA 92029
Site 2 of 5 in cluster J

SAN DIEGO CO. SAM
S108407269
N/A

Relative: SAN DIEGO CO. SAM:
Lower Case Number: H26937-001
Agency: DEH Site Assessment & Mitigation
Actual: **Funding:** **LOP - Federal Fund**
701 ft. Facility Type: Drinking Water Aquifer Impacted
Facility Status: Closed Case
Date: 12/9/1993
Date Began: 4/15/1988

J49
ENE
1/4-1/2
0.340 mi.
1794 ft.
TEXACO #120881
2110 MISSION RD W
ESCONDIDO, CA 92025
Site 3 of 5 in cluster J

LUST
EMI
HIST CORTESE
S102434033
N/A

Relative: LUST REG 9:
Lower Region: 9
Status: Case Closed
Actual: Case Number: 9UT1071
701 ft.

Map ID
Direction
Distance
Elevation

MAP FINDINGS

Site

Database(s)

EDR ID Number
EPA ID Number

TEXACO #120881 (Continued)

S102434033

Local Case: H26937-001
Substance: Gasoline
Qty Leaked: Not reported
Abate Method: Excavate and Dispose - remove contaminated soil and dispose in approved site
Local Agency: San Diego
How Found: Subsurface Monitoring
How Stopped: Not reported
Source: Unknown
Cause: Unknown
Lead Agency: Local Agency
Case Type: Aquifer affected
Date Found: 08/05/1988
Date Stopped: 04/15/1988
Confirm Date: 04/15/1988
Submit Workplan: Not reported
Prelim Assess: 08/31/1988
Desc Pollution: Not reported
Remed Plan: / /
Remed Action: Not reported
Began Monitor: Not reported
Release Date: 08/31/1988
Enforce Date: Not reported
Closed Date: 12/3/93
Enforce Type: Not reported
Pilot Program: LOP
Basin Number: 904.62
GW Depth: 10
Beneficial Use: Municipal groundwater use
NPDES Number: Not reported
Priority: Medium priority
File Dispn: File discarded, case closed
Interim Remedial Actions: No
Cleanup and Abatement order Number: Not reported
Waste Discharge Requirement Number: Not reported

EMI:

Year: 2000
County Code: 37
Air Basin: SD
Facility ID: 4552
Air District Name: SD
SIC Code: 5541
Air District Name: SAN DIEGO COUNTY APCD
Community Health Air Pollution Info System: Not reported
Consolidated Emission Reporting Rule: Not reported
Total Organic Hydrocarbon Gases Tons/Yr: 2
Reactive Organic Gases Tons/Yr: 2
Carbon Monoxide Emissions Tons/Yr: 0
NOX - Oxides of Nitrogen Tons/Yr: 0
SOX - Oxides of Sulphur Tons/Yr: 0
Particulate Matter Tons/Yr: 0
Part. Matter 10 Micrometers and Smllr Tons/Yr: 0

Year: 2001
County Code: 37
Air Basin: SD

Map ID
Direction
Distance
Elevation

MAP FINDINGS

Site

Database(s)

EDR ID Number
EPA ID Number

TEXACO #120881 (Continued)

S102434033

Facility ID: 4552
Air District Name: SD
SIC Code: 5541
Air District Name: SAN DIEGO COUNTY APCD
Community Health Air Pollution Info System: Not reported
Consolidated Emission Reporting Rule: Not reported
Total Organic Hydrocarbon Gases Tons/Yr: 2
Reactive Organic Gases Tons/Yr: 2
Carbon Monoxide Emissions Tons/Yr: 0
NOX - Oxides of Nitrogen Tons/Yr: 0
SOX - Oxides of Sulphur Tons/Yr: 0
Particulate Matter Tons/Yr: 0
Part. Matter 10 Micrometers and Smlr Tons/Yr: 0

Year: 2002
County Code: 37
Air Basin: SD
Facility ID: 4552
Air District Name: SD
SIC Code: 5541
Air District Name: SAN DIEGO COUNTY APCD
Community Health Air Pollution Info System: Not reported
Consolidated Emission Reporting Rule: Not reported
Total Organic Hydrocarbon Gases Tons/Yr: 2
Reactive Organic Gases Tons/Yr: 2
Carbon Monoxide Emissions Tons/Yr: 0
NOX - Oxides of Nitrogen Tons/Yr: 0
SOX - Oxides of Sulphur Tons/Yr: 0
Particulate Matter Tons/Yr: 0
Part. Matter 10 Micrometers and Smlr Tons/Yr: 0

Year: 2003
County Code: 37
Air Basin: SD
Facility ID: 4552
Air District Name: SD
SIC Code: 5541
Air District Name: SAN DIEGO COUNTY APCD
Community Health Air Pollution Info System: Not reported
Consolidated Emission Reporting Rule: Not reported
Total Organic Hydrocarbon Gases Tons/Yr: 2
Reactive Organic Gases Tons/Yr: 2
Carbon Monoxide Emissions Tons/Yr: 0
NOX - Oxides of Nitrogen Tons/Yr: 0
SOX - Oxides of Sulphur Tons/Yr: 0
Particulate Matter Tons/Yr: 0
Part. Matter 10 Micrometers and Smlr Tons/Yr: 0

Year: 2004
County Code: 37
Air Basin: SD
Facility ID: 4552
Air District Name: SD
SIC Code: 5541
Air District Name: SAN DIEGO COUNTY APCD
Community Health Air Pollution Info System: Not reported
Consolidated Emission Reporting Rule: Not reported

Map ID
Direction
Distance
Elevation

MAP FINDINGS

Site

Database(s)

EDR ID Number
EPA ID Number

TEXACO #120881 (Continued)

S102434033

Total Organic Hydrocarbon Gases Tons/Yr: 2.1
Reactive Organic Gases Tons/Yr: 2.1
Carbon Monoxide Emissions Tons/Yr: 0
NOX - Oxides of Nitrogen Tons/Yr: 0
SOX - Oxides of Sulphur Tons/Yr: 0
Particulate Matter Tons/Yr: 0
Part. Matter 10 Micrometers and Smllr Tons/Yr:0

Year: 2005
County Code: 37
Air Basin: SD
Facility ID: 4552
Air District Name: SD
SIC Code: 5541
Air District Name: SAN DIEGO COUNTY APCD
Community Health Air Pollution Info System: Not reported
Consolidated Emission Reporting Rule: Not reported
Total Organic Hydrocarbon Gases Tons/Yr: 2.1
Reactive Organic Gases Tons/Yr: 2.1
Carbon Monoxide Emissions Tons/Yr: 0
NOX - Oxides of Nitrogen Tons/Yr: 0
SOX - Oxides of Sulphur Tons/Yr: 0
Particulate Matter Tons/Yr: 0
Part. Matter 10 Micrometers and Smllr Tons/Yr:0

Year: 2006
County Code: 37
Air Basin: SD
Facility ID: 4552
Air District Name: SD
SIC Code: 5541
Air District Name: SAN DIEGO COUNTY APCD
Community Health Air Pollution Info System: Not reported
Consolidated Emission Reporting Rule: Not reported
Total Organic Hydrocarbon Gases Tons/Yr: 3.24
Reactive Organic Gases Tons/Yr: 3.24
Carbon Monoxide Emissions Tons/Yr: 0
NOX - Oxides of Nitrogen Tons/Yr: 0
SOX - Oxides of Sulphur Tons/Yr: 0
Particulate Matter Tons/Yr: 0
Part. Matter 10 Micrometers and Smllr Tons/Yr:0

Year: 2007
County Code: 37
Air Basin: SD
Facility ID: 4552
Air District Name: SD
SIC Code: 5541
Air District Name: SAN DIEGO COUNTY APCD
Community Health Air Pollution Info System: Not reported
Consolidated Emission Reporting Rule: Not reported
Total Organic Hydrocarbon Gases Tons/Yr: 3.24
Reactive Organic Gases Tons/Yr: 3.24
Carbon Monoxide Emissions Tons/Yr: 0
NOX - Oxides of Nitrogen Tons/Yr: 0
SOX - Oxides of Sulphur Tons/Yr: 0
Particulate Matter Tons/Yr: 0

Map ID
Direction
Distance
Elevation

MAP FINDINGS

Site

Database(s)

EDR ID Number
EPA ID Number

TEXACO #120881 (Continued)

S102434033

Part. Matter 10 Micrometers and Smllr Tons/Yr:0

Year: 2008
County Code: 37
Air Basin: SD
Facility ID: 4552
Air District Name: SD
SIC Code: 5541
Air District Name: SAN DIEGO COUNTY APCD
Community Health Air Pollution Info System: Not reported
Consolidated Emission Reporting Rule: Not reported
Total Organic Hydrocarbon Gases Tons/Yr: 3.24
Reactive Organic Gases Tons/Yr: 3.24
Carbon Monoxide Emissions Tons/Yr: 0
NOX - Oxides of Nitrogen Tons/Yr: 0
SOX - Oxides of Sulphur Tons/Yr: 0
Particulate Matter Tons/Yr: 0
Part. Matter 10 Micrometers and Smllr Tons/Yr:0

Year: 2009
County Code: 37
Air Basin: SD
Facility ID: 4552
Air District Name: SD
SIC Code: 5541
Air District Name: SAN DIEGO COUNTY APCD
Community Health Air Pollution Info System: Not reported
Consolidated Emission Reporting Rule: Not reported
Total Organic Hydrocarbon Gases Tons/Yr: 3.2400000000000002
Reactive Organic Gases Tons/Yr: 3.2400000000000002
Carbon Monoxide Emissions Tons/Yr: 0
NOX - Oxides of Nitrogen Tons/Yr: 0
SOX - Oxides of Sulphur Tons/Yr: 0
Particulate Matter Tons/Yr: 0
Part. Matter 10 Micrometers and Smllr Tons/Yr:0

Year: 2010
County Code: 37
Air Basin: SD
Facility ID: 4552
Air District Name: SD
SIC Code: 5541
Air District Name: SAN DIEGO COUNTY APCD
Community Health Air Pollution Info System: Not reported
Consolidated Emission Reporting Rule: Not reported
Total Organic Hydrocarbon Gases Tons/Yr: 3.2400000000000002
Reactive Organic Gases Tons/Yr: 3.2400000000000002
Carbon Monoxide Emissions Tons/Yr: 0
NOX - Oxides of Nitrogen Tons/Yr: 0
SOX - Oxides of Sulphur Tons/Yr: 0
Particulate Matter Tons/Yr: 0
Part. Matter 10 Micrometers and Smllr Tons/Yr:0

Year: 2011
County Code: 37
Air Basin: SD
Facility ID: 4552

Map ID
Direction
Distance
Elevation

MAP FINDINGS

Site

Database(s)

EDR ID Number
EPA ID Number

TEXACO #120881 (Continued)

S102434033

Air District Name: SD
SIC Code: 5541
Air District Name: SAN DIEGO COUNTY APCD
Community Health Air Pollution Info System: Not reported
Consolidated Emission Reporting Rule: Not reported
Total Organic Hydrocarbon Gases Tons/Yr: 3.24
Reactive Organic Gases Tons/Yr: 3.24
Carbon Monoxide Emissions Tons/Yr: 0
NOX - Oxides of Nitrogen Tons/Yr: 0
SOX - Oxides of Sulphur Tons/Yr: 0
Particulate Matter Tons/Yr: 0
Part. Matter 10 Micrometers and Smllr Tons/Yr:0

Year: 2012
County Code: 37
Air Basin: SD
Facility ID: 4552
Air District Name: SD
SIC Code: 5541
Air District Name: SAN DIEGO COUNTY APCD
Community Health Air Pollution Info System: Not reported
Consolidated Emission Reporting Rule: Not reported
Total Organic Hydrocarbon Gases Tons/Yr: 3.24
Reactive Organic Gases Tons/Yr: 3.24
Carbon Monoxide Emissions Tons/Yr: 0
NOX - Oxides of Nitrogen Tons/Yr: 0
SOX - Oxides of Sulphur Tons/Yr: 0
Particulate Matter Tons/Yr: 0
Part. Matter 10 Micrometers and Smllr Tons/Yr:0

Year: 2013
County Code: 37
Air Basin: SD
Facility ID: 4552
Air District Name: SD
SIC Code: 5541
Air District Name: SAN DIEGO COUNTY APCD
Community Health Air Pollution Info System: Not reported
Consolidated Emission Reporting Rule: Not reported
Total Organic Hydrocarbon Gases Tons/Yr: 3.24
Reactive Organic Gases Tons/Yr: 3.24
Carbon Monoxide Emissions Tons/Yr: 0
NOX - Oxides of Nitrogen Tons/Yr: 0
SOX - Oxides of Sulphur Tons/Yr: 0
Particulate Matter Tons/Yr: 0
Part. Matter 10 Micrometers and Smllr Tons/Yr:0

Year: 2014
County Code: 37
Air Basin: SD
Facility ID: 4552
Air District Name: SD
SIC Code: 5541
Air District Name: SAN DIEGO COUNTY APCD
Community Health Air Pollution Info System: Not reported
Consolidated Emission Reporting Rule: Not reported
Total Organic Hydrocarbon Gases Tons/Yr: 3.24

Map ID
Direction
Distance
Elevation

MAP FINDINGS

Site

Database(s)

EDR ID Number
EPA ID Number

TEXACO #120881 (Continued)

S102434033

Reactive Organic Gases Tons/Yr: 3.24
Carbon Monoxide Emissions Tons/Yr: 0
NOX - Oxides of Nitrogen Tons/Yr: 0
SOX - Oxides of Sulphur Tons/Yr: 0
Particulate Matter Tons/Yr: 0
Part. Matter 10 Micrometers and Smllr Tons/Yr:0

HIST CORTESE:

Region: CORTESE
Facility County Code: 37
Reg By: LTNKA
Reg Id: 9UT1071

J50
ENE
1/4-1/2
0.340 mi.
1794 ft.

KRAMERS AUTOMOTIVE
2110 W MISSION ROAD
ESCONDIDO, CA 92026
Site 4 of 5 in cluster J

LUST **S104575943**
HIST UST **N/A**

Relative:
Lower

LUST:

Actual:
701 ft.

Region: STATE
Global Id: T0619761642
Latitude: 33.130824
Longitude: -117.123248
Case Type: LUST Cleanup Site
Status: Completed - Case Closed
Status Date: 12/04/2009
Lead Agency: SAN DIEGO COUNTY LOP
Case Worker: JS
Local Agency: SAN DIEGO COUNTY LOP
RB Case Number: Not reported
LOC Case Number: H26937-002
File Location: Local Agency
Potential Media Affect: Other Groundwater (uses other than drinking water)
Potential Contaminants of Concern: Gasoline
Site History: In April 2007, seven soil borings were advanced at the site for due diligence purposes. Based on soil and grab groundwater data, a case was opened on June 13, 2007. One out of 18 soil samples reported concentrations above 100 ppm for TPHd (B02-10 = 280 ppm). All other analytes were reported below laboratory detection limits, with the exception of soil sample B03-10, which reported concentrations of 8.1 ppm and 14 ppm for Ethylbenzene and Total Xylenes, respectively. Six grab groundwater samples were collected and analyzed. TPHg concentrations ranged from <50 ppb to 630,000 ppb (B03-GW); TPHd concentrations ranged from 50 ppb to 150,000 ppb (B03-GW). All other analytes were reported below Maximum Contaminant Levels, with the exception of sample B03-GW, which reported concentrations of 2,300 ppb and 4,130 ppb for Ethylbenzene and Total Xylenes, respectively. In February 2008, four onsite groundwater monitoring wells were installed. Based on the investigation, it was determined that soil and groundwater contamination has been delineated. During this investigation, the only analyte detected in soil was TPH, which ranged in concentration from <5 ppm to 31 ppm (MW-3). The consultant stated that residual TPH-impacted soil does not pose a risk to human health or the environment. Groundwater was monitored and sampled for six consecutive quarters beginning in March 2008. The screened section of all wells are submerged; however, the consultant stated

Map ID
Direction
Distance
Elevation

MAP FINDINGS

Site

Database(s)

EDR ID Number
EPA ID Number

KRAMERS AUTOMOTIVE (Continued)

S104575943

that the analytical groundwater data is valid. The groundwater table is within the filter pack portion in wells MW-1, MW-2, and MW-4, and groundwater analytical data has been consistent. All dissolved-phase analytes have been below laboratory detection limits with the exception of MTBE and TPH, which historically ranged from <1 ppb to 26 ppb (MW-1) and <50 to 120 ppb (MW-1), respectively. Currently, TPH is reported below laboratory detection limits in all wells and MTBE concentrations ranges from <1 ppb to 3.3 ppb (MW-1). The consultant stated that the dissolved-phase contamination does not pose a risk to human health, nearby sensitive receptors, or the environment. The consultant also stated that the high TPH concentrations from the grab groundwater samples collected during the April 2007 due diligence investigation are anomalous because they were not able to obtain similar groundwater concentrations from nearby wells MW-2 and MW-3. Based on available data, DEH concurs with the consultant's conclusions.

[Click here to access the California GeoTracker records for this facility:](#)

Contact:

Global Id: T0619761642
Contact Type: Local Agency Caseworker
Contact Name: JON SENAHA
Organization Name: SAN DIEGO COUNTY LOP
Address: P.O. Box 129261
City: San Diego
Email: jon.senaha@sdcounty.ca.gov
Phone Number: Not reported

Status History:

Global Id: T0619761642
Status: Completed - Case Closed
Status Date: 12/04/2009

Global Id: T0619761642
Status: Open - Case Begin Date
Status Date: 04/16/2007

Global Id: T0619761642
Status: Open - Site Assessment
Status Date: 06/13/2007

Regulatory Activities:

Global Id: T0619761642
Action Type: ENFORCEMENT
Date: 12/04/2009
Action: Closure/No Further Action Letter

Global Id: T0619761642
Action Type: RESPONSE
Date: 04/29/2009
Action: Monitoring Report - Quarterly

Global Id: T0619761642
Action Type: RESPONSE
Date: 05/28/2009
Action: CAP/RAP - Other Report

Map ID
Direction
Distance
Elevation

MAP FINDINGS

Site

Database(s)

EDR ID Number
EPA ID Number

KRAMERS AUTOMOTIVE (Continued)

S104575943

Global Id: T0619761642
Action Type: ENFORCEMENT
Date: 02/05/2009
Action: Technical Correspondence / Assistance / Other

Global Id: T0619761642
Action Type: RESPONSE
Date: 07/15/2009
Action: Monitoring Report - Quarterly

Global Id: T0619761642
Action Type: Other
Date: 04/16/2007
Action: Leak Stopped

Global Id: T0619761642
Action Type: ENFORCEMENT
Date: 07/14/2009
Action: Letter - Notice

Global Id: T0619761642
Action Type: ENFORCEMENT
Date: 10/13/2009
Action: Letter - Notice

Global Id: T0619761642
Action Type: Other
Date: 04/16/2007
Action: Leak Began

Global Id: T0619761642
Action Type: Other
Date: 05/23/2007
Action: Leak Reported

Global Id: T0619761642
Action Type: Other
Date: 04/16/2007
Action: Leak Discovery

Global Id: T0619761642
Action Type: RESPONSE
Date: 01/23/2009
Action: Monitoring Report - Quarterly

Region: STATE
Global Id: T0607300083
Latitude: 33.076741
Longitude: -117.1137907
Case Type: LUST Cleanup Site
Status: Completed - Case Closed
Status Date: 12/09/1993
Lead Agency: SAN DIEGO COUNTY LOP
Case Worker: Not reported
Local Agency: Not reported
RB Case Number: 9UT1071

Map ID
Direction
Distance
Elevation

MAP FINDINGS

Site

Database(s)

EDR ID Number
EPA ID Number

KRAMERS AUTOMOTIVE (Continued)

S104575943

LOC Case Number: H26937-001
File Location: Local Agency
Potential Media Affect: Not reported
Potential Contaminants of Concern: Not reported
Site History: Not reported

[Click here to access the California GeoTracker records for this facility:](#)

Status History:

Global Id: T0607300083
Status: Completed - Case Closed
Status Date: 12/09/1993

Global Id: T0607300083
Status: Open - Case Begin Date
Status Date: 08/30/1988

Regulatory Activities:

Global Id: T0607300083
Action Type: ENFORCEMENT
Date: 08/30/1988
Action: Notice of Responsibility

HIST UST:

File Number: 0002B5AD
URL: <http://geotracker.waterboards.ca.gov/ustpdfs/pdf/0002B5AD.pdf>
Region: Not reported
Facility ID: Not reported
Facility Type: Not reported
Other Type: Not reported
Contact Name: Not reported
Telephone: Not reported
Owner Name: Not reported
Owner Address: Not reported
Owner City,St,Zip: Not reported
Total Tanks: Not reported

Tank Num: Not reported
Container Num: Not reported
Year Installed: Not reported
Tank Capacity: Not reported
Tank Used for: Not reported
Type of Fuel: Not reported
Container Construction Thickness: Not reported
Leak Detection: Not reported

[Click here for Geo Tracker PDF:](#)

Map ID
Direction
Distance
Elevation

MAP FINDINGS

Site

Database(s)

EDR ID Number
EPA ID Number

J51
ENE
1/4-1/2
0.340 mi.
1794 ft.

TEXACO REFINING & MARKETING
2110 W MISSION RD
ESCONDIDO, CA 92029

Site 5 of 5 in cluster J

SAN DIEGO CO. SAM
San Diego Co. HMMD
SWEEPS UST

S104398534
N/A

Relative:
Lower

SAN DIEGO CO. SAM:

Case Number: H26937-002
Agency: DEH Site Assessment & Mitigation
Funding: LOP - State Fund
Facility Type: GW With No Beneficial Use Designation
Facility Status: Closed Case
Date: 12/4/2009
Date Began: 4/16/2007

Actual:
701 ft.

HMMD SAN DIEGO:

Permit Number: 126937
Business Type: 6HK28
EPA Id Number: CAR000077859
APN: 226-112-25-00
Last HMMD Inspection: 03/16/2007
Facility Telephone: 760-737-8586
Permit Status: CHNG
Permit Expiration: 07/31/2007
Date Last Updated: 11/02/2012
Facility Owner: EQUILON ENTERPRISES LLC
Facility Address: 20945 S. WILMINGTON AVE
Facility City: CARSON
Facility State: CA
Facility Zip: 90810
UST Owner: EQUILON ENTERPRISES LLC
Handle Regulated Hazmat: Y
Own Or Operate UST: Y
Subject To APSA: Not reported
Generate Haz Waste: Y
Treat Haz Waste: Not reported
Generate Medical Waste: Not reported

UST:

UST Name: UNDERGROUND TANK 126937 T001
Last Update: 2012-11-02 14:17:38
Permit Number: 126937
Tank Type: SINGLE WALL
Additional Id: 01
Capacity Gallons: 8000
UST Contents: LEADED
Other Content Info: LEADED
Reg Status: REMOVED
Remove Close Date: 1991-09-27 00:00:00
Year Installed: Not reported
Pipe Type: Not reported
Delivery System: Not reported
Monitor Code: 05
UST Monitor Method: SW TANK DW PIPE W/ POS SHUTOFF-ALARM ON LLD W/ SIRS:SIR ANALY
MONTHLY, TANK TEST BIENNIALY, PIPE TEST ANN 0.1 G/HR OR MO 0.2 G/HR

UST Name: UNDERGROUND TANK 126937 T002
Last Update: 2012-11-02 14:17:38
Permit Number: 126937

Map ID
Direction
Distance
Elevation

MAP FINDINGS

Site

Database(s)

EDR ID Number
EPA ID Number

TEXACO REFINING & MARKETING (Continued)

S104398534

Tank Type: SINGLE WALL
Additional Id: 02
Capacity Gallons: 8000
UST Contents: REGULAR UNLEADED
Other Content Info: REGULAR UNLEADED
Reg Status: REMOVED
Remove Close Date: 1991-09-27 00:00:00
Year Installed: Not reported
Pipe Type: Not reported
Delivery System: Not reported
Monitor Code: 05
UST Monitor Method: SW TANK DW PIPE W/ POS SHUTOFF-ALARM ON LLD W/ SIRS:SIR ANALY
MONTHLY, TANK TEST BIENNIALY, PIPE TEST ANN 0.1 G/HR OR MO 0.2 G/HR

UST Name: UNDERGROUND TANK 126937 T003
Last Update: 2012-11-02 14:17:38
Permit Number: 126937
Tank Type: SINGLE WALL
Additional Id: 03
Capacity Gallons: 8000
UST Contents: DIESEL
Other Content Info: DIESEL
Reg Status: REMOVED
Remove Close Date: 1991-09-27 00:00:00
Year Installed: Not reported
Pipe Type: Not reported
Delivery System: Not reported
Monitor Code: 05
UST Monitor Method: SW TANK DW PIPE W/ POS SHUTOFF-ALARM ON LLD W/ SIRS:SIR ANALY
MONTHLY, TANK TEST BIENNIALY, PIPE TEST ANN 0.1 G/HR OR MO 0.2 G/HR

UST Name: UNDERGROUND TANK 126937 T004
Last Update: 2012-11-02 14:17:38
Permit Number: 126937
Tank Type: SINGLE WALL
Additional Id: 04
Capacity Gallons: 550
UST Contents: Not reported
Other Content Info: WASTE OIL
Reg Status: REMOVED
Remove Close Date: 1991-09-27 00:00:00
Year Installed: Not reported
Pipe Type: Not reported
Delivery System: Not reported
Monitor Code: 90
UST Monitor Method: NO MONITORING ALTERNATIVE SELECTED. VERIFY AND ENTER MONITORING
ALTERNATIVE DURING INSPECTION.

UST Name: UNDERGROUND TANK 126937 T005
Last Update: 2012-11-02 14:17:38
Permit Number: 126937
Tank Type: DOUBLE WALL
Additional Id: NT1547 REGULAR UNLEADED RT1822/R3137, RT3397, RT35
Capacity Gallons: 12000
UST Contents: REGULAR UNLEADED
Other Content Info: REGULAR UNLEADED
Reg Status: ACTIVE

Map ID
Direction
Distance
Elevation

MAP FINDINGS

Site

Database(s)

EDR ID Number
EPA ID Number

TEXACO REFINING & MARKETING (Continued)

S104398534

Remove Close Date: Not reported
Year Installed: 1991-01-01 00:00:00
Pipe Type: DOUBLE WALL
Delivery System: PRESSURE
Monitor Code: 30A
UST Monitor Method: DW TANK, DW PRESSURIZED PIPE W/ WET TANK ANNULAR; POSITIVE SHUT-OFF & FAILSAFE, 3.0LLD; UDC W/ POSITIVE SHUT-OFF

UST Name: UNDERGROUND TANK 126937 T006
Last Update: 2012-11-02 14:17:38
Permit Number: 126937
Tank Type: DOUBLE WALL
Additional Id: NT1547 SUPER RT1822/RT3137, RT3397, RT3560
Capacity Gallons: 10000
UST Contents: PREMIUM UNLEADED
Other Content Info: PREMIUM UNLEADED
Reg Status: ACTIVE
Remove Close Date: Not reported
Year Installed: 1991-01-01 00:00:00
Pipe Type: DOUBLE WALL
Delivery System: PRESSURE
Monitor Code: 30A
UST Monitor Method: DW TANK, DW PRESSURIZED PIPE W/ WET TANK ANNULAR; POSITIVE SHUT-OFF & FAILSAFE, 3.0LLD; UDC W/ POSITIVE SHUT-OFF

UST Name: UNDERGROUND TANK 126937 T007
Last Update: 2012-11-02 14:17:38
Permit Number: 126937
Tank Type: DOUBLE WALL
Additional Id: NT1547 PLUS UNLEADED RT1822/RT3137, RT3397, RT3560
Capacity Gallons: 10000
UST Contents: MIDGRADE UNLEADED
Other Content Info: MIDGRADE UNLEADED
Reg Status: ACTIVE
Remove Close Date: Not reported
Year Installed: 1991-01-01 00:00:00
Pipe Type: DOUBLE WALL
Delivery System: PRESSURE
Monitor Code: 30A
UST Monitor Method: DW TANK, DW PRESSURIZED PIPE W/ WET TANK ANNULAR; POSITIVE SHUT-OFF & FAILSAFE, 3.0LLD; UDC W/ POSITIVE SHUT-OFF

UST Name: UNDERGROUND TANK 126937 T008
Last Update: 2012-11-02 14:17:38
Permit Number: 126937
Tank Type: DOUBLE WALL
Additional Id: NT1547 DIESEL RT1822/RT3137, RT3397, RT3560
Capacity Gallons: 10000
UST Contents: DIESEL
Other Content Info: DIESEL
Reg Status: ACTIVE
Remove Close Date: Not reported
Year Installed: 1991-01-01 00:00:00
Pipe Type: DOUBLE WALL
Delivery System: PRESSURE
Monitor Code: 30A
UST Monitor Method: DW TANK, DW PRESSURIZED PIPE W/ WET TANK ANNULAR; POSITIVE SHUT-OFF &

Map ID
Direction
Distance
Elevation

MAP FINDINGS

Site

Database(s)

EDR ID Number
EPA ID Number

TEXACO REFINING & MARKETING (Continued)

S104398534

FAILSAFE, 3.0LLD; UDC W/ POSITIVE SHUT-OFF

Permit Number: 126937
Business Type: 6HK28
EPA Id Number: CAR000077859
APN: 226-112-25-00
Last HMMI Inspection: 03/16/2007
Facility Telephone: 760-737-8586
Permit Status: CHNG
Permit Expiration: 07/31/2007
Date Last Updated: 11/02/2012
Facility Owner: EQUILON ENTERPRISES LLC
Facility Address: 20945 S. WILMINGTON AVE
Facility City: CARSON
Facility State: CA
Facility Zip: 90810
UST Owner: EQUILON ENTERPRISES LLC
Handle Regulated Hazmat: Y
Own Or Operate UST: Y
Subject To APSA: Not reported
Generate Haz Waste: Y
Treat Haz Waste: Not reported
Generate Medical Waste: Not reported

UST:

UST Name: UNDERGROUND TANK 126937 T001
Last Update: 2012-11-02 14:17:38
Permit Number: 126937
Tank Type: SINGLE WALL
Additional Id: 01
Capacity Gallons: 8000
UST Contents: LEADED
Other Content Info: LEADED
Reg Status: REMOVED
Remove Close Date: 1991-09-27 00:00:00
Year Installed: Not reported
Pipe Type: Not reported
Delivery System: Not reported
Monitor Code: 05
UST Monitor Method: SW TANK DW PIPE W/ POS SHUTOFF-ALARM ON LLD W/ SIRS:SIR ANALY
MONTHLY, TANK TEST BIENNIALY, PIPE TEST ANN 0.1 G/HR OR MO 0.2 G/HR

UST Name: UNDERGROUND TANK 126937 T002
Last Update: 2012-11-02 14:17:38
Permit Number: 126937
Tank Type: SINGLE WALL
Additional Id: 02
Capacity Gallons: 8000
UST Contents: REGULAR UNLEADED
Other Content Info: REGULAR UNLEADED
Reg Status: REMOVED
Remove Close Date: 1991-09-27 00:00:00
Year Installed: Not reported
Pipe Type: Not reported
Delivery System: Not reported
Monitor Code: 05
UST Monitor Method: SW TANK DW PIPE W/ POS SHUTOFF-ALARM ON LLD W/ SIRS:SIR ANALY

Map ID
Direction
Distance
Elevation

MAP FINDINGS

Site

Database(s)

EDR ID Number
EPA ID Number

TEXACO REFINING & MARKETING (Continued)

S104398534

MONTHLY, TANK TEST BIENNIALY, PIPE TEST ANN 0.1 G/HR OR MO 0.2 G/HR

UST Name: UNDERGROUND TANK 126937 T003
Last Update: 2012-11-02 14:17:38
Permit Number: 126937
Tank Type: SINGLE WALL
Additional Id: 03
Capacity Gallons: 8000
UST Contents: DIESEL
Other Content Info: DIESEL
Reg Status: REMOVED
Remove Close Date: 1991-09-27 00:00:00
Year Installed: Not reported
Pipe Type: Not reported
Delivery System: Not reported
Monitor Code: 05
UST Monitor Method: SW TANK DW PIPE W/ POS SHUTOFF-ALARM ON LLD W/ SIRS:SIR ANALY
MONTHLY, TANK TEST BIENNIALY, PIPE TEST ANN 0.1 G/HR OR MO 0.2 G/HR

UST Name: UNDERGROUND TANK 126937 T004
Last Update: 2012-11-02 14:17:38
Permit Number: 126937
Tank Type: SINGLE WALL
Additional Id: 04
Capacity Gallons: 550
UST Contents: Not reported
Other Content Info: WASTE OIL
Reg Status: REMOVED
Remove Close Date: 1991-09-27 00:00:00
Year Installed: Not reported
Pipe Type: Not reported
Delivery System: Not reported
Monitor Code: 90
UST Monitor Method: NO MONITORING ALTERNATIVE SELECTED. VERIFY AND ENTER MONITORING
ALTERNATIVE DURING INSPECTION.

UST Name: UNDERGROUND TANK 126937 T005
Last Update: 2012-11-02 14:17:38
Permit Number: 126937
Tank Type: DOUBLE WALL
Additional Id: NT1547 REGULAR UNLEADED RT1822/R3137, RT3397, RT35
Capacity Gallons: 12000
UST Contents: REGULAR UNLEADED
Other Content Info: REGULAR UNLEADED
Reg Status: ACTIVE
Remove Close Date: Not reported
Year Installed: 1991-01-01 00:00:00
Pipe Type: DOUBLE WALL
Delivery System: PRESSURE
Monitor Code: 30A
UST Monitor Method: DW TANK, DW PRESSURIZED PIPE W/ WET TANK ANNULAR; POSITIVE SHUT-OFF &
FAILSAFE, 3.0LLD; UDC W/ POSITIVE SHUT-OFF

UST Name: UNDERGROUND TANK 126937 T006
Last Update: 2012-11-02 14:17:38
Permit Number: 126937
Tank Type: DOUBLE WALL

Map ID
Direction
Distance
Elevation

MAP FINDINGS

Site

Database(s)

EDR ID Number
EPA ID Number

TEXACO REFINING & MARKETING (Continued)

S104398534

Additional Id: NT1547 SUPER RT1822/RT3137, RT3397, RT3560
Capacity Gallons: 10000
UST Contents: PREMIUM UNLEADED
Other Content Info: PREMIUM UNLEADED
Reg Status: ACTIVE
Remove Close Date: Not reported
Year Installed: 1991-01-01 00:00:00
Pipe Type: DOUBLE WALL
Delivery System: PRESSURE
Monitor Code: 30A
UST Monitor Method: DW TANK, DW PRESSURIZED PIPE W/ WET TANK ANNULAR; POSITIVE SHUT-OFF & FAILSAFE, 3.0LLD; UDC W/ POSITIVE SHUT-OFF

UST Name: UNDERGROUND TANK 126937 T007
Last Update: 2012-11-02 14:17:38
Permit Number: 126937
Tank Type: DOUBLE WALL
Additional Id: NT1547 PLUS UNLEADED RT1822/RT3137, RT3397, RT3560
Capacity Gallons: 10000
UST Contents: MIDGRADE UNLEADED
Other Content Info: MIDGRADE UNLEADED
Reg Status: ACTIVE
Remove Close Date: Not reported
Year Installed: 1991-01-01 00:00:00
Pipe Type: DOUBLE WALL
Delivery System: PRESSURE
Monitor Code: 30A
UST Monitor Method: DW TANK, DW PRESSURIZED PIPE W/ WET TANK ANNULAR; POSITIVE SHUT-OFF & FAILSAFE, 3.0LLD; UDC W/ POSITIVE SHUT-OFF

UST Name: UNDERGROUND TANK 126937 T008
Last Update: 2012-11-02 14:17:38
Permit Number: 126937
Tank Type: DOUBLE WALL
Additional Id: NT1547 DIESEL RT1822/RT3137, RT3397, RT3560
Capacity Gallons: 10000
UST Contents: DIESEL
Other Content Info: DIESEL
Reg Status: ACTIVE
Remove Close Date: Not reported
Year Installed: 1991-01-01 00:00:00
Pipe Type: DOUBLE WALL
Delivery System: PRESSURE
Monitor Code: 30A
UST Monitor Method: DW TANK, DW PRESSURIZED PIPE W/ WET TANK ANNULAR; POSITIVE SHUT-OFF & FAILSAFE, 3.0LLD; UDC W/ POSITIVE SHUT-OFF

SWEEPS UST:

Status: Not reported
Comp Number: 26937
Number: Not reported
Board Of Equalization: Not reported
Referral Date: Not reported
Action Date: Not reported
Created Date: Not reported
Owner Tank Id: Not reported

Map ID
Direction
Distance
Elevation

MAP FINDINGS

Site

Database(s)

EDR ID Number
EPA ID Number

TEXACO REFINING & MARKETING (Continued)

S104398534

SWRCB Tank Id: 37-000-026937-000001
Tank Status: Not reported
Capacity: 8000
Active Date: Not reported
Tank Use: M.V. FUEL
STG: PRODUCT
Content: LEADED
Number Of Tanks: 4

Status: Not reported
Comp Number: 26937
Number: Not reported
Board Of Equalization: Not reported
Referral Date: Not reported
Action Date: Not reported
Created Date: Not reported
Owner Tank Id: Not reported
SWRCB Tank Id: 37-000-026937-000002
Tank Status: Not reported
Capacity: 8000
Active Date: Not reported
Tank Use: M.V. FUEL
STG: PRODUCT
Content: REG UNLEADED
Number Of Tanks: Not reported

Status: Not reported
Comp Number: 26937
Number: Not reported
Board Of Equalization: Not reported
Referral Date: Not reported
Action Date: Not reported
Created Date: Not reported
Owner Tank Id: Not reported
SWRCB Tank Id: 37-000-026937-000003
Tank Status: Not reported
Capacity: 8000
Active Date: Not reported
Tank Use: M.V. FUEL
STG: PRODUCT
Content: OTHER
Number Of Tanks: Not reported

Status: Not reported
Comp Number: 26937
Number: Not reported
Board Of Equalization: Not reported
Referral Date: Not reported
Action Date: Not reported
Created Date: Not reported
Owner Tank Id: Not reported
SWRCB Tank Id: 37-000-026937-000004
Tank Status: Not reported
Capacity: 550
Active Date: Not reported
Tank Use: PETROLEUM
STG: WASTE

Map ID
Direction
Distance
Elevation

MAP FINDINGS

Site

Database(s)

EDR ID Number
EPA ID Number

TEXACO REFINING & MARKETING (Continued)

S104398534

Content: Not reported
Number Of Tanks: Not reported

Status: Active
Comp Number: 26937
Number: 9
Board Of Equalization: Not reported
Referral Date: Not reported
Action Date: 06-26-92
Created Date: 02-29-88
Owner Tank Id: Not reported
SWRCB Tank Id: 37-000-026937-000005
Tank Status: A
Capacity: 12000
Active Date: Not reported
Tank Use: M.V. FUEL
STG: P
Content: REG UNLEADED
Number Of Tanks: 4

Status: Active
Comp Number: 26937
Number: 9
Board Of Equalization: Not reported
Referral Date: Not reported
Action Date: 06-26-92
Created Date: 02-29-88
Owner Tank Id: Not reported
SWRCB Tank Id: 37-000-026937-000006
Tank Status: A
Capacity: 10000
Active Date: Not reported
Tank Use: M.V. FUEL
STG: P
Content: LEADED
Number Of Tanks: Not reported

Status: Active
Comp Number: 26937
Number: 9
Board Of Equalization: Not reported
Referral Date: Not reported
Action Date: 06-26-92
Created Date: 02-29-88
Owner Tank Id: Not reported
SWRCB Tank Id: 37-000-026937-000007
Tank Status: A
Capacity: 10000
Active Date: Not reported
Tank Use: M.V. FUEL
STG: P
Content: LEADED
Number Of Tanks: Not reported

Status: Active
Comp Number: 26937
Number: 9

Map ID
Direction
Distance
Elevation

MAP FINDINGS

Site

Database(s)

EDR ID Number
EPA ID Number

TEXACO REFINING & MARKETING (Continued)

S104398534

Board Of Equalization: Not reported
Referral Date: Not reported
Action Date: 06-26-92
Created Date: 02-29-88
Owner Tank Id: Not reported
SWRCB Tank Id: 37-000-026937-000008
Tank Status: A
Capacity: 10000
Active Date: Not reported
Tank Use: M.V. FUEL
STG: P
Content: OTHER
Number Of Tanks: Not reported

52
NNW
1/4-1/2
0.426 mi.
2247 ft.

U-STORE-IT
946 RANCHEROS DR
SAN MARCOS, CA 92069

SAN DIEGO CO. SAM
CDL **S109254115**
N/A

Relative:
Lower

SAN DIEGO CO. SAM:
Case Number: 2008-351-001
Agency: DEH Site Assessment & Mitigation
Funding: MLCP
Facility Type: Complaint
Facility Status: Closed Case
Date: 8/8/2008
Date Began: 8/2/2008

Actual:
656 ft.

CDL:
Facility ID: 2008-08-003
Date: 08/02/2008
Labtype: Illegal Drug lab
Lab Type: Illegal Drug Lab (L) - location where an illegal drug lab was operated or drug lab equipment and/or materials were stored.

K53
East
1/4-1/2
0.455 mi.
2401 ft.

CONTRACTORS EQUIPMENT COMPANY
1960 MISSION RD W
ESCONDIDO, CA 92025

LUST **S103891812**
N/A

Site 1 of 6 in cluster K

Relative:
Lower

LUST REG 9:
Region: 9
Status: Preliminary site assessment workplan submitted
Case Number: 9UT3874
Local Case: H26434-001
Substance: Gasoline
Qty Leaked: Not reported
Abate Method: Not reported
Local Agency: San Diego
How Found: Other Means
How Stopped: Other Means
Source: Unknown
Cause: Unknown
Lead Agency: Local Agency

Actual:
681 ft.

Map ID
Direction
Distance
Elevation

MAP FINDINGS

Site

Database(s)

EDR ID Number
EPA ID Number

CONTRACTORS EQUIPMENT COMPANY (Continued)

S103891812

Case Type: Soil only
Date Found: 02/23/1999
Date Stopped: 02/23/1999
Confirm Date: / /
Submit Workplan: 3/31/99
Prelim Assess: / /
Desc Pollution: Not reported
Remed Plan: / /
Remed Action: Not reported
Began Monitor: Not reported
Release Date: 02/23/1999
Enforce Date: Not reported
Closed Date: Not reported
Enforce Type: Not reported
Pilot Program: LOP
Basin Number: 904.62
GW Depth: Not reported
Beneficial Use: MUNBU
NPDES Number: Not reported
Priority: Medium priority
File Dispn: Administratively opened on database, however no file physically exists
Interim Remedial Actions: Not reported
Cleanup and Abatement order Number: Not reported
Waste Discharge Requirement Number: Not reported

K54
East
1/4-1/2
0.455 mi.
2401 ft.
HDS AUTO PARTS & MACHINE
1960 W MISSION RD
ESCONDIDO, CA 92029
Site 2 of 6 in cluster K

SAN DIEGO CO. SAM **S108407075**
N/A

Relative: SAN DIEGO CO. SAM:
Lower Case Number: H14014-001
Agency: DEH Site Assessment & Mitigation
Actual: **Funding:** **LOP - Federal Fund**
681 ft. Facility Type: Soils Only
Facility Status: Closed Case
Date: 6/24/1992
Date Began: 10/6/1987

K55
East
1/4-1/2
0.455 mi.
2401 ft.
HDS AUTO PARTS & MACHINE
1960 W MISSION RD
ESCONDIDO, CA 92029
Site 3 of 6 in cluster K

LUST **S104581365**
N/A

Relative: LUST:
Lower Region: STATE
Global Id: T0607303086
Actual: Latitude: 33.1292047
681 ft. Longitude: -117.1200771
Case Type: LUST Cleanup Site
Status: Completed - Case Closed
Status Date: 06/24/1992
Lead Agency: SAN DIEGO COUNTY LOP
Case Worker: Not reported

Map ID
Direction
Distance
Elevation

MAP FINDINGS

Site

Database(s)

EDR ID Number
EPA ID Number

HDS AUTO PARTS & MACHINE (Continued)

S104581365

Local Agency: Not reported
RB Case Number: 9UT840
LOC Case Number: H14014-001
File Location: Local Agency
Potential Media Affect: Soil
Potential Contaminants of Concern: Gasoline
Site History: Not reported

[Click here to access the California GeoTracker records for this facility:](#)

Status History:

Global Id: T0607303086
Status: Completed - Case Closed
Status Date: 06/24/1992

Global Id: T0607303086
Status: Open - Case Begin Date
Status Date: 10/06/1987

Regulatory Activities:

Global Id: T0607303086
Action Type: Other
Date: 10/07/1987
Action: Leak Reported

Global Id: T0607303086
Action Type: Other
Date: 10/06/1987
Action: Leak Stopped

Global Id: T0607303086
Action Type: Other
Date: 10/06/1987
Action: Leak Began

Global Id: T0607303086
Action Type: Other
Date: 10/06/1987
Action: Leak Discovery

Global Id: T0607303086
Action Type: ENFORCEMENT
Date: 10/07/1987
Action: Notice of Responsibility

Region: STATE
Global Id: T0607302634
Latitude: 33.1303457569966
Longitude: -117.120270219049
Case Type: LUST Cleanup Site
Status: Completed - Case Closed
Status Date: 06/03/2015
Lead Agency: SAN DIEGO RWQCB (REGION 9)
Case Worker: Not reported
Local Agency: Not reported
RB Case Number: 9UT3874

Map ID
Direction
Distance
Elevation

MAP FINDINGS

Site

Database(s)

EDR ID Number
EPA ID Number

HDS AUTO PARTS & MACHINE (Continued)

S104581365

LOC Case Number: Not reported
File Location: Local Agency
Potential Media Affect: Aquifer used for drinking water supply
Potential Contaminants of Concern: Gasoline
Site History: Contamination was identified on site in February 1999 during a fuel system upgrade. At the time contamination was identified, a soil investigation was initiated on site. Subsequently, groundwater monitoring wells have indicated that additional site assessment is required for this site to determine the later extent of contamination. Please see the Environmental Data tab for additional site specific information.

[Click here to access the California GeoTracker records for this facility:](#)

Status History:

Global Id: T0607302634
Status: Completed - Case Closed
Status Date: 06/03/2015

Global Id: T0607302634
Status: Open - Case Begin Date
Status Date: 02/23/1999

Global Id: T0607302634
Status: Open - Eligible for Closure
Status Date: 02/11/2015

Global Id: T0607302634
Status: Open - Remediation
Status Date: 08/15/1999

Global Id: T0607302634
Status: Open - Site Assessment
Status Date: 09/29/2009

Regulatory Activities:

Global Id: T0607302634
Action Type: ENFORCEMENT
Date: 08/08/2013
Action: Technical Correspondence / Assistance / Other

Global Id: T0607302634
Action Type: ENFORCEMENT
Date: 09/23/2011
Action: Technical Correspondence / Assistance / Other

Global Id: T0607302634
Action Type: ENFORCEMENT
Date: 06/03/2015
Action: Closure/No Further Action Letter

Global Id: T0607302634
Action Type: Other
Date: 02/23/1999
Action: Leak Reported

Global Id: T0607302634

Map ID
Direction
Distance
Elevation

MAP FINDINGS

Site

Database(s)

EDR ID Number
EPA ID Number

HDS AUTO PARTS & MACHINE (Continued)

S104581365

Action Type:	ENFORCEMENT
Date:	01/28/2015
Action:	Technical Correspondence / Assistance / Other
Global Id:	T0607302634
Action Type:	ENFORCEMENT
Date:	02/02/2015
Action:	Notification - Fee Title Owners Notice
Global Id:	T0607302634
Action Type:	ENFORCEMENT
Date:	10/14/2014
Action:	Referral to Regional Board
Global Id:	T0607302634
Action Type:	ENFORCEMENT
Date:	07/20/2010
Action:	Technical Correspondence / Assistance / Other
Global Id:	T0607302634
Action Type:	ENFORCEMENT
Date:	04/12/2013
Action:	Technical Correspondence / Assistance / Other
Global Id:	T0607302634
Action Type:	Other
Date:	02/23/1999
Action:	Leak Stopped
Global Id:	T0607302634
Action Type:	ENFORCEMENT
Date:	09/08/2010
Action:	Technical Correspondence / Assistance / Other
Global Id:	T0607302634
Action Type:	ENFORCEMENT
Date:	02/03/2011
Action:	Technical Correspondence / Assistance / Other
Global Id:	T0607302634
Action Type:	Other
Date:	02/23/1999
Action:	Leak Began
Global Id:	T0607302634
Action Type:	RESPONSE
Date:	02/04/2010
Action:	Site Assessment Report
Global Id:	T0607302634
Action Type:	RESPONSE
Date:	04/30/2010
Action:	Monitoring Report - Semi-Annually
Global Id:	T0607302634
Action Type:	RESPONSE
Date:	11/08/2010

Map ID
Direction
Distance
Elevation

MAP FINDINGS

Site

Database(s)

EDR ID Number
EPA ID Number

HDS AUTO PARTS & MACHINE (Continued)

S104581365

Action:	Soil and Water Investigation Workplan - Regulator Responded
Global Id:	T0607302634
Action Type:	RESPONSE
Date:	03/24/2011
Action:	Other Workplan - Regulator Responded
Global Id:	T0607302634
Action Type:	ENFORCEMENT
Date:	08/06/2009
Action:	Letter - Notice
Global Id:	T0607302634
Action Type:	RESPONSE
Date:	07/30/2012
Action:	Monitoring Report - Semi-Annually
Global Id:	T0607302634
Action Type:	RESPONSE
Date:	01/30/2013
Action:	Monitoring Report - Semi-Annually
Global Id:	T0607302634
Action Type:	RESPONSE
Date:	01/30/2012
Action:	Monitoring Report - Semi-Annually
Global Id:	T0607302634
Action Type:	RESPONSE
Date:	05/30/2012
Action:	Clean Up Fund - 5-Year Review Summary - Regulator Responded
Global Id:	T0607302634
Action Type:	RESPONSE
Date:	03/19/2012
Action:	Site Assessment Report - Regulator Responded
Global Id:	T0607302634
Action Type:	RESPONSE
Date:	06/11/2013
Action:	Soil and Water Investigation Workplan - Regulator Responded
Global Id:	T0607302634
Action Type:	ENFORCEMENT
Date:	02/02/2015
Action:	Notification - Public Notice of Case Closure
Global Id:	T0607302634
Action Type:	ENFORCEMENT
Date:	03/24/2011
Action:	Technical Correspondence / Assistance / Other
Global Id:	T0607302634
Action Type:	ENFORCEMENT
Date:	12/06/2011
Action:	Technical Correspondence / Assistance / Other

Map ID
Direction
Distance
Elevation

MAP FINDINGS

Site

Database(s)

EDR ID Number
EPA ID Number

HDS AUTO PARTS & MACHINE (Continued)

S104581365

Global Id: T0607302634
Action Type: RESPONSE
Date: 07/30/2011
Action: Monitoring Report - Semi-Annually

Global Id: T0607302634
Action Type: RESPONSE
Date: 06/02/2011
Action: Clean Up Fund - 5-Year Review Summary

Global Id: T0607302634
Action Type: RESPONSE
Date: 05/19/2015
Action: Request for Closure - Regulator Responded

Global Id: T0607302634
Action Type: ENFORCEMENT
Date: 03/31/1999
Action: Notice of Responsibility

Global Id: T0607302634
Action Type: Other
Date: 02/23/1999
Action: Leak Discovery

Global Id: T0607302634
Action Type: RESPONSE
Date: 02/10/2015
Action: Other Report / Document

Global Id: T0607302634
Action Type: RESPONSE
Date: 07/30/2014
Action: Monitoring Report - Semi-Annually

Global Id: T0607302634
Action Type: RESPONSE
Date: 01/30/2014
Action: Monitoring Report - Semi-Annually

K56
East
1/4-1/2
0.455 mi.
2401 ft.

CONTRACTORS EQUIPMENT COMPANY
1960 MISSION AVE W
ESCONDIDO, CA 92025
Site 4 of 6 in cluster K

LUST **S104160353**
HIST CORTESE **N/A**

Relative:
Lower

LUST REG 9:
Region: 9
Status: Case Closed
Case Number: 9UT840
Local Case: H14014-001
Substance: Gasoline
Qty Leaked: 0
Abate Method: Excavate and Dispose - remove contaminated soil and dispose in approved site
Local Agency: San Diego
How Found: Subsurface Monitoring

Actual:
681 ft.

Map ID
Direction
Distance
Elevation

MAP FINDINGS

Site

Database(s)

EDR ID Number
EPA ID Number

CONTRACTORS EQUIPMENT COMPANY (Continued)

S104160353

How Stopped: Not reported
Source: Tank
Cause: Unknown
Lead Agency: Local Agency
Case Type: Soil only
Date Found: 10/07/1987
Date Stopped: 10/06/1987
Confirm Date: 10/07/1987
Submit Workplan: Not reported
Prelim Assess: 12/15/1987
Desc Pollution: Not reported
Remed Plan: 08/26/1988
Remed Action: Not reported
Began Monitor: Not reported
Release Date: 10/07/1987
Enforce Date: Not reported
Closed Date: 6/10/92
Enforce Type: Not reported
Pilot Program: LOP
Basin Number: 904.62
GW Depth: 8'
Beneficial Use: Not reported
NPDES Number: Not reported
Priority: Low priority. Priority ranking can change over time.
File Dispn: File discarded, case closed
Interim Remedial Actions: Yes
Cleanup and Abatement order Number: Not reported
Waste Discharge Requirement Number: Not reported

HIST CORTESE:

Region: CORTESE
Facility County Code: 37
Reg By: LTNKA
Reg Id: 9UT3874

Region: CORTESE
Facility County Code: 37
Reg By: LTNKA
Reg Id: 9UT840

K57
East
1/4-1/2
0.455 mi.
2401 ft.

CONTRACTORS EQUIPMENT
1960 W MISSION RD
ESCONDIDO, CA 92029

SAN DIEGO CO. SAM **S108407005**
N/A

Site 5 of 6 in cluster K

Relative:
Lower

SAN DIEGO CO. SAM:
Case Number: H26434-001
Agency: DEH Site Assessment & Mitigation
Funding: LOP - State Fund
Facility Type: Drinking Water Aquifer Impacted
Facility Status: Remedial Investigation
Date: 8/15/1999
Date Began: 2/23/1999

Actual:
681 ft.

Map ID
Direction
Distance
Elevation

MAP FINDINGS

Site

Database(s)

EDR ID Number
EPA ID Number

K58
East
1/4-1/2
0.498 mi.
2632 ft.

VELVET TOUCH WHEEL SERVICES INC.
1914 W MISSION RD E
ESCONDIDO, CA 92029

SAN DIEGO CO. SAM
SLIC
San Diego Co. HMMD

S108407086
N/A

Site 6 of 6 in cluster K

Relative:
Lower

SAN DIEGO CO. SAM:

Case Number: H06325-001
Agency: DEH Site Assessment & Mitigation
Funding: Private - VAP
Facility Type: Soils Only
Facility Status: Closed Case
Date: 1/23/1998
Date Began: Not reported

Actual:
678 ft.

SLIC:

Region: STATE
Facility Status: Completed - Case Closed
Status Date: 01/23/1998
Global Id: T0608179749
Lead Agency: SAN DIEGO COUNTY LOP
Lead Agency Case Number: H06325-001
Latitude: 33.129559
Longitude: -117.119666
Case Type: Cleanup Program Site
Case Worker: Not reported
Local Agency: Not reported
RB Case Number: Not reported
File Location: Local Agency
Potential Media Affected: Soil
Potential Contaminants of Concern: Gasoline
Site History: Not reported

[Click here to access the California GeoTracker records for this facility:](#)

HMMD SAN DIEGO:

Permit Number: 214989
Business Type: 6HK18
EPA Id Number: CAL000287374
APN: 228-360-32-00
Last HMMD Inspection: 06/28/2011
Facility Telephone: 760-740-2421
Permit Status: INAC
Permit Expiration: 10/31/2011
Date Last Updated: 11/02/2012
Facility Owner: L & G CREATIVE INVESTMENTS, INC
Facility Address: 2617 VIA DEL ROBLES
Facility City: Fallbrook
Facility State: CA
Facility Zip: 92028
UST Owner: Not reported
Handle Regulated Hazmat: Not reported
Own Or Operate UST: Not reported
Subject To APSA: Not reported
Generate Haz Waste: N
Treat Haz Waste: Not reported
Generate Medical Waste: Not reported

Map ID
Direction
Distance
Elevation

MAP FINDINGS

Site

Database(s)

EDR ID Number
EPA ID Number

VELVET TOUCH WHEEL SERVICES INC. (Continued)

S108407086

Permit Number: 214989
Business Type: 6HK18
EPA Id Number: CAL000287374
APN: 228-360-32-00
Last HMMD Inspection: 06/28/2011
Facility Telephone: 760-740-2421
Permit Status: INAC
Permit Expiration: 10/31/2011
Date Last Updated: 11/02/2012
Facility Owner: L & G CREATIVE INVESTMENTS, INC
Facility Address: 2617 VIA DEL ROBLES
Facility City: Fallbrook
Facility State: CA
Facility Zip: 92028
UST Owner: Not reported
Handle Regulated Hazmat: Not reported
Own Or Operate UST: Not reported
Subject To APSA: Not reported
Generate Haz Waste: Y
Treat Haz Waste: Not reported
Generate Medical Waste: Not reported

Permit Number: 214989
Business Type: 6HK18
EPA Id Number: CAL000287374
APN: 228-360-32-00
Last HMMD Inspection: 06/28/2011
Facility Telephone: 760-740-2421
Permit Status: INAC
Permit Expiration: 10/31/2011
Date Last Updated: 11/02/2012
Facility Owner: L & G CREATIVE INVESTMENTS, INC
Facility Address: 2617 VIA DEL ROBLES
Facility City: Fallbrook
Facility State: CA
Facility Zip: 92028
UST Owner: Not reported
Handle Regulated Hazmat: Not reported
Own Or Operate UST: Not reported
Subject To APSA: Not reported
Generate Haz Waste: Y
Treat Haz Waste: Not reported
Generate Medical Waste: Not reported

Permit Number: 214989
Business Type: 6HK18
EPA Id Number: CAL000287374
APN: 228-360-32-00
Last HMMD Inspection: 06/28/2011
Facility Telephone: 760-740-2421
Permit Status: INAC
Permit Expiration: 10/31/2011
Date Last Updated: 11/02/2012
Facility Owner: L & G CREATIVE INVESTMENTS, INC
Facility Address: 2617 VIA DEL ROBLES
Facility City: Fallbrook
Facility State: CA

Map ID
Direction
Distance
Elevation

MAP FINDINGS

Site

Database(s)

EDR ID Number
EPA ID Number

VELVET TOUCH WHEEL SERVICES INC. (Continued)

S108407086

Facility Zip: 92028
UST Owner: Not reported
Handle Regulated Hazmat: Y
Own Or Operate UST: Not reported
Subject To APSA: Not reported
Generate Haz Waste: N
Treat Haz Waste: Not reported
Generate Medical Waste: Not reported

Permit Number: 208036
Business Type: Not reported
EPA Id Number: CAL000340396
APN: Not reported
Last HMMD Inspection: Not reported
Facility Telephone: 7607436136
Permit Status: Permit Renewed
Permit Expiration: Not reported
Date Last Updated: 07/01/2016
Facility Owner: Not reported
Facility Address: 1914 W MISSION RD #E, ESCONDIDO, CA 92029
Facility City: Not reported
Facility State: Not reported
Facility Zip: Not reported
UST Owner: N
Handle Regulated Hazmat: Not reported
Own Or Operate UST: Not reported
Subject To APSA: Not reported
Generate Haz Waste: Y
Treat Haz Waste: N
Generate Medical Waste: Not reported

Waste:

Record ID: DEH2007-HUPFP-208036
Permit Status: Permit Renewed
Active Permit: Y
Child Record Id: DEH2015-HWAST-0041083
Trade Secret: N
Hazardous Material Type: Not reported
Last Updated: 2016-07-01T02:32:43.000
Chemical Name: Not reported
Common Name: Paint sludge
Case Number: Not reported

Record ID: DEH2007-HUPFP-208036
Permit Status: Permit Renewed
Active Permit: Y
Child Record Id: DEH2015-HWAST-0041084
Trade Secret: N
Hazardous Material Type: Not reported
Last Updated: 2016-07-01T02:32:43.000
Chemical Name: Not reported
Common Name: Paint booth filter waste
Case Number: Not reported

IAP:

Permit Number: 208036
Update Date: 11/02/2012

Map ID
Direction
Distance
Elevation

MAP FINDINGS

Site

Database(s)

EDR ID Number
EPA ID Number

VELVET TOUCH WHEEL SERVICES INC. (Continued)

S108407086

Case Number: Not reported
Name: WASTE 461 PAINT SLUDGE
Other Information: PAINT/THINNER SLUDGE
Material Waste: Waste
Hazardous Categories 1: Not reported
Hazardous Categories 2: Not reported

VAP:

Permit Number: 208036
Update Date: 11/02/2012
Inspection Date: 01/05/2009
Violation Code: 6HV0132
Violation: EPA ID NUMBER NOT OBTAINED/MAINTAINED
Violation Citation: Generator of hazardous waste has not obtained/maintained an EPA identification number. CCR 66262.12(a)
Activity: ACTIVE

Permit Number: 208036
Update Date: 11/02/2012
Inspection Date: 01/05/2009
Violation Code: 6HV0225
Violation: ACCUMULATED HW>180 OR >270 DAYS
Violation Citation: Accumulated waste too long (>180 or 270 days). 66262.34(d), CFR 262.34(e)&(f), &/or 25201(a) [>90 days for AHW waste]
Activity: ACTIVE

Permit Number: 208036
Update Date: 11/02/2012
Inspection Date: 01/05/2009
Violation Code: 6HV0227
Violation: HAZWASTE TANK/CONTAINER W/O LABEL/DATE
Violation Citation: Failed to properly label/date hazardous waste container &/or tank. 66262.34(f)
Activity: ACTIVE

59
East
1/2-1
0.680 mi.
3589 ft.

PACIFIC PRIDE COMM. FUEL CTR.
1730 WEST MISSION
ESCONDIDO, CA 92029

Notify 65 **S100179531**
N/A

Relative:
Lower

NOTIFY 65:

Date Reported: Not reported
Staff Initials: Not reported
Board File Number: Not reported
Facility Type: Not reported
Discharge Date: Not reported
Issue Date: Not reported
Incident Description: Not reported

Actual:
663 ft.

Map ID
Direction
Distance
Elevation

MAP FINDINGS

Site

Database(s)

EDR ID Number
EPA ID Number

60
ESE
1/2-1
0.958 mi.
5057 ft.

CONCRETE CONCEPTS INC.
2317 VINEYARD AV
ESCONDIDO, CA 92029

ENVIROSTOR
SLIC
HIST CORTESE

S104746179
N/A

Relative:
Lower

ENVIROSTOR:

Actual:
689 ft.

Facility ID: 37510127
Status: Refer: Other Agency
Status Date: 08/31/1995
Site Code: Not reported
Site Type: Historical
Site Type Detailed: * Historical
Acres: Not reported
NPL: NO
Regulatory Agencies: NONE SPECIFIED
Lead Agency: NONE SPECIFIED
Program Manager: Not reported
Supervisor: * Mmonroy
Division Branch: Cleanup Cypress
Assembly: 75
Senate: 38
Special Program: Not reported
Restricted Use: NO
Site Mgmt Req: NONE SPECIFIED
Funding: Not reported
Latitude: 33.12182
Longitude: -117.1145
APN: NONE SPECIFIED
Past Use: NONE SPECIFIED
Potential COC: * Pesticides - Rinse Waters * Pesticides - Wastes From Production *
CONTAMINATED SOIL * EMPTY PESTICIDE CONTAINERS, 30 GALLONS OR MORE
Confirmed COC: NONE SPECIFIED
Potential Description: NONE SPECIFIED
Alias Name: 37510127
Alias Type: Envirostor ID Number

Completed Info:

Completed Area Name: PROJECT WIDE
Completed Sub Area Name: Not reported
Completed Document Type: * Discovery
Completed Date: 02/01/1983
Comments: FACILITY IDENTIFIED VIA SD CO AGRI DEPT - PEST USER LIST

Completed Area Name: PROJECT WIDE
Completed Sub Area Name: Not reported
Completed Document Type: Site Screening
Completed Date: 02/08/1995
Comments: DATABASE VALIDATION PROGRAM CONFIRMS NFA FOR DTSC.

Completed Area Name: PROJECT WIDE
Completed Sub Area Name: Not reported
Completed Document Type: Site Screening
Completed Date: 05/20/1987
Comments: SITE SCREENING DONE RATIONALE - WASTE DISCH TO STREET

Future Area Name: Not reported
Future Sub Area Name: Not reported
Future Document Type: Not reported
Future Due Date: Not reported

Map ID
Direction
Distance
Elevation

MAP FINDINGS

Site

Database(s)

EDR ID Number
EPA ID Number

CONCRETE CONCEPTS INC. (Continued)

S104746179

Schedule Area Name: Not reported
Schedule Sub Area Name: Not reported
Schedule Document Type: Not reported
Schedule Due Date: Not reported
Schedule Revised Date: Not reported

SLIC:

Region: STATE
Facility Status: Completed - Case Closed
Status Date: 04/24/1997
Global Id: T0608133100
Lead Agency: SAN DIEGO COUNTY LOP
Lead Agency Case Number: H05400-001
Latitude: 33.121856
Longitude: -117.114503
Case Type: Cleanup Program Site
Case Worker: Not reported
Local Agency: Not reported
RB Case Number: Not reported
File Location: Local Agency
Potential Media Affected: Soil
Potential Contaminants of Concern: Not reported
Site History: Not reported

[Click here to access the California GeoTracker records for this facility:](#)

HIST CORTESE:

Region: CORTESE
Facility County Code: 37
Reg By: CALSI
Reg Id: 37510127

Count: 5 records.

ORPHAN SUMMARY

City	EDR ID	Site Name	Site Address	Zip	Database(s)
ESCONDIDO	S106929744	MURRAY BUICK OLDSMOBILE	1600 S AUTO PARK WAY	92029	LUST, San Diego Co. HMMD, SWEEP UST
ESCONDIDO	S106922405	ACURA OF ESCONDIDO	1502 N AUTO PARK WAY	92029	LUST, San Diego Co. HMMD, SWEEP UST
ESCONDIDO	S104398200	ACURA OF ESCONDIDO	1502 N AUTO PARK WY	92029	SAN DIEGO CO. SAM, San Diego Co. HMMD
ESCONDIDO	S104397407	CLASSIC VOLKSWAGEN	1600 S AUTO PARK WY	92029	SAN DIEGO CO. SAM, San Diego Co. HMMD
SAN MARCOS	1000274616	BELL MILLING CORPORATION	1520 BARHAM DR	92069	LUST, HIST UST

GOVERNMENT RECORDS SEARCHED / DATA CURRENCY TRACKING

To maintain currency of the following federal and state databases, EDR contacts the appropriate governmental agency on a monthly or quarterly basis, as required.

Number of Days to Update: Provides confirmation that EDR is reporting records that have been updated within 90 days from the date the government agency made the information available to the public.

STANDARD ENVIRONMENTAL RECORDS

Federal NPL site list

NPL: National Priority List

National Priorities List (Superfund). The NPL is a subset of CERCLIS and identifies over 1,200 sites for priority cleanup under the Superfund Program. NPL sites may encompass relatively large areas. As such, EDR provides polygon coverage for over 1,000 NPL site boundaries produced by EPA's Environmental Photographic Interpretation Center (EPIC) and regional EPA offices.

Date of Government Version: 04/05/2017	Source: EPA
Date Data Arrived at EDR: 04/21/2017	Telephone: N/A
Date Made Active in Reports: 05/12/2017	Last EDR Contact: 06/08/2017
Number of Days to Update: 21	Next Scheduled EDR Contact: 07/17/2017
	Data Release Frequency: Quarterly

NPL Site Boundaries

Sources:

EPA's Environmental Photographic Interpretation Center (EPIC)
Telephone: 202-564-7333

EPA Region 1
Telephone 617-918-1143

EPA Region 6
Telephone: 214-655-6659

EPA Region 3
Telephone 215-814-5418

EPA Region 7
Telephone: 913-551-7247

EPA Region 4
Telephone 404-562-8033

EPA Region 8
Telephone: 303-312-6774

EPA Region 5
Telephone 312-886-6686

EPA Region 9
Telephone: 415-947-4246

EPA Region 10
Telephone 206-553-8665

Proposed NPL: Proposed National Priority List Sites

A site that has been proposed for listing on the National Priorities List through the issuance of a proposed rule in the Federal Register. EPA then accepts public comments on the site, responds to the comments, and places on the NPL those sites that continue to meet the requirements for listing.

Date of Government Version: 04/05/2017	Source: EPA
Date Data Arrived at EDR: 04/21/2017	Telephone: N/A
Date Made Active in Reports: 05/12/2017	Last EDR Contact: 06/09/2017
Number of Days to Update: 21	Next Scheduled EDR Contact: 07/17/2017
	Data Release Frequency: Quarterly

NPL LIENS: Federal Superfund Liens

Federal Superfund Liens. Under the authority granted the USEPA by CERCLA of 1980, the USEPA has the authority to file liens against real property in order to recover remedial action expenditures or when the property owner received notification of potential liability. USEPA compiles a listing of filed notices of Superfund Liens.

Date of Government Version: 10/15/1991	Source: EPA
Date Data Arrived at EDR: 02/02/1994	Telephone: 202-564-4267
Date Made Active in Reports: 03/30/1994	Last EDR Contact: 08/15/2011
Number of Days to Update: 56	Next Scheduled EDR Contact: 11/28/2011
	Data Release Frequency: No Update Planned

GOVERNMENT RECORDS SEARCHED / DATA CURRENCY TRACKING

Federal Delisted NPL site list

Delisted NPL: National Priority List Deletions

The National Oil and Hazardous Substances Pollution Contingency Plan (NCP) establishes the criteria that the EPA uses to delete sites from the NPL. In accordance with 40 CFR 300.425.(e), sites may be deleted from the NPL where no further response is appropriate.

Date of Government Version: 04/05/2017	Source: EPA
Date Data Arrived at EDR: 04/21/2017	Telephone: N/A
Date Made Active in Reports: 05/12/2017	Last EDR Contact: 06/09/2017
Number of Days to Update: 21	Next Scheduled EDR Contact: 07/17/2017
	Data Release Frequency: Quarterly

Federal CERCLIS list

FEDERAL FACILITY: Federal Facility Site Information listing

A listing of National Priority List (NPL) and Base Realignment and Closure (BRAC) sites found in the Comprehensive Environmental Response, Compensation and Liability Information System (CERCLIS) Database where EPA Federal Facilities Restoration and Reuse Office is involved in cleanup activities.

Date of Government Version: 11/07/2016	Source: Environmental Protection Agency
Date Data Arrived at EDR: 01/05/2017	Telephone: 703-603-8704
Date Made Active in Reports: 04/07/2017	Last EDR Contact: 04/07/2017
Number of Days to Update: 92	Next Scheduled EDR Contact: 07/17/2017
	Data Release Frequency: Varies

SEMS: Superfund Enterprise Management System

SEMS (Superfund Enterprise Management System) tracks hazardous waste sites, potentially hazardous waste sites, and remedial activities performed in support of EPA's Superfund Program across the United States. The list was formerly known as CERCLIS, renamed to SEMS by the EPA in 2015. The list contains data on potentially hazardous waste sites that have been reported to the USEPA by states, municipalities, private companies and private persons, pursuant to Section 103 of the Comprehensive Environmental Response, Compensation, and Liability Act (CERCLA). This dataset also contains sites which are either proposed to or on the National Priorities List (NPL) and the sites which are in the screening and assessment phase for possible inclusion on the NPL.

Date of Government Version: 02/07/2017	Source: EPA
Date Data Arrived at EDR: 04/19/2017	Telephone: 800-424-9346
Date Made Active in Reports: 05/05/2017	Last EDR Contact: 06/08/2017
Number of Days to Update: 16	Next Scheduled EDR Contact: 07/31/2017
	Data Release Frequency: Quarterly

Federal CERCLIS NFRAP site list

SEMS-ARCHIVE: Superfund Enterprise Management System Archive

GOVERNMENT RECORDS SEARCHED / DATA CURRENCY TRACKING

SEMS-ARCHIVE (Superfund Enterprise Management System Archive) tracks sites that have no further interest under the Federal Superfund Program based on available information. The list was formerly known as the CERCLIS-NFRAP, renamed to SEMS ARCHIVE by the EPA in 2015. EPA may perform a minimal level of assessment work at a site while it is archived if site conditions change and/or new information becomes available. Archived sites have been removed and archived from the inventory of SEMS sites. Archived status indicates that, to the best of EPA's knowledge, assessment at a site has been completed and that EPA has determined no further steps will be taken to list the site on the National Priorities List (NPL), unless information indicates this decision was not appropriate or other considerations require a recommendation for listing at a later time. The decision does not necessarily mean that there is no hazard associated with a given site; it only means that, based upon available information, the location is not judged to be potential NPL site.

Date of Government Version: 02/07/2017	Source: EPA
Date Data Arrived at EDR: 04/19/2017	Telephone: 800-424-9346
Date Made Active in Reports: 05/05/2017	Last EDR Contact: 06/08/2017
Number of Days to Update: 16	Next Scheduled EDR Contact: 07/31/2017
	Data Release Frequency: Quarterly

Federal RCRA CORRACTS facilities list

CORRACTS: Corrective Action Report

CORRACTS identifies hazardous waste handlers with RCRA corrective action activity.

Date of Government Version: 12/12/2016	Source: EPA
Date Data Arrived at EDR: 12/28/2016	Telephone: 800-424-9346
Date Made Active in Reports: 02/10/2017	Last EDR Contact: 05/02/2017
Number of Days to Update: 44	Next Scheduled EDR Contact: 04/10/2017
	Data Release Frequency: Quarterly

Federal RCRA non-CORRACTS TSD facilities list

RCRA-TSDF: RCRA - Treatment, Storage and Disposal

RCRAInfo is EPA's comprehensive information system, providing access to data supporting the Resource Conservation and Recovery Act (RCRA) of 1976 and the Hazardous and Solid Waste Amendments (HSWA) of 1984. The database includes selective information on sites which generate, transport, store, treat and/or dispose of hazardous waste as defined by the Resource Conservation and Recovery Act (RCRA). Transporters are individuals or entities that move hazardous waste from the generator offsite to a facility that can recycle, treat, store, or dispose of the waste. TSDFs treat, store, or dispose of the waste.

Date of Government Version: 12/12/2016	Source: Environmental Protection Agency
Date Data Arrived at EDR: 12/28/2016	Telephone: (415) 495-8895
Date Made Active in Reports: 02/10/2017	Last EDR Contact: 05/02/2017
Number of Days to Update: 44	Next Scheduled EDR Contact: 04/10/2017
	Data Release Frequency: Quarterly

Federal RCRA generators list

RCRA-LQG: RCRA - Large Quantity Generators

RCRAInfo is EPA's comprehensive information system, providing access to data supporting the Resource Conservation and Recovery Act (RCRA) of 1976 and the Hazardous and Solid Waste Amendments (HSWA) of 1984. The database includes selective information on sites which generate, transport, store, treat and/or dispose of hazardous waste as defined by the Resource Conservation and Recovery Act (RCRA). Large quantity generators (LQGs) generate over 1,000 kilograms (kg) of hazardous waste, or over 1 kg of acutely hazardous waste per month.

Date of Government Version: 12/12/2016	Source: Environmental Protection Agency
Date Data Arrived at EDR: 12/28/2016	Telephone: (415) 495-8895
Date Made Active in Reports: 02/10/2017	Last EDR Contact: 05/02/2017
Number of Days to Update: 44	Next Scheduled EDR Contact: 04/10/2017
	Data Release Frequency: Quarterly

GOVERNMENT RECORDS SEARCHED / DATA CURRENCY TRACKING

RCRA-SQG: RCRA - Small Quantity Generators

RCRAInfo is EPA's comprehensive information system, providing access to data supporting the Resource Conservation and Recovery Act (RCRA) of 1976 and the Hazardous and Solid Waste Amendments (HSWA) of 1984. The database includes selective information on sites which generate, transport, store, treat and/or dispose of hazardous waste as defined by the Resource Conservation and Recovery Act (RCRA). Small quantity generators (SQGs) generate between 100 kg and 1,000 kg of hazardous waste per month.

Date of Government Version: 12/12/2016	Source: Environmental Protection Agency
Date Data Arrived at EDR: 12/28/2016	Telephone: (415) 495-8895
Date Made Active in Reports: 02/10/2017	Last EDR Contact: 05/02/2017
Number of Days to Update: 44	Next Scheduled EDR Contact: 04/10/2017
	Data Release Frequency: Quarterly

RCRA-CESQG: RCRA - Conditionally Exempt Small Quantity Generators

RCRAInfo is EPA's comprehensive information system, providing access to data supporting the Resource Conservation and Recovery Act (RCRA) of 1976 and the Hazardous and Solid Waste Amendments (HSWA) of 1984. The database includes selective information on sites which generate, transport, store, treat and/or dispose of hazardous waste as defined by the Resource Conservation and Recovery Act (RCRA). Conditionally exempt small quantity generators (CESQGs) generate less than 100 kg of hazardous waste, or less than 1 kg of acutely hazardous waste per month.

Date of Government Version: 12/12/2016	Source: Environmental Protection Agency
Date Data Arrived at EDR: 12/28/2016	Telephone: (415) 495-8895
Date Made Active in Reports: 02/10/2017	Last EDR Contact: 05/02/2017
Number of Days to Update: 44	Next Scheduled EDR Contact: 04/10/2017
	Data Release Frequency: Varies

Federal institutional controls / engineering controls registries

LUCIS: Land Use Control Information System

LUCIS contains records of land use control information pertaining to the former Navy Base Realignment and Closure properties.

Date of Government Version: 12/28/2016	Source: Department of the Navy
Date Data Arrived at EDR: 01/04/2017	Telephone: 843-820-7326
Date Made Active in Reports: 04/07/2017	Last EDR Contact: 05/15/2017
Number of Days to Update: 93	Next Scheduled EDR Contact: 08/28/2017
	Data Release Frequency: Varies

US ENG CONTROLS: Engineering Controls Sites List

A listing of sites with engineering controls in place. Engineering controls include various forms of caps, building foundations, liners, and treatment methods to create pathway elimination for regulated substances to enter environmental media or effect human health.

Date of Government Version: 02/13/2017	Source: Environmental Protection Agency
Date Data Arrived at EDR: 02/28/2017	Telephone: 703-603-0695
Date Made Active in Reports: 06/09/2017	Last EDR Contact: 05/31/2017
Number of Days to Update: 101	Next Scheduled EDR Contact: 09/11/2017
	Data Release Frequency: Varies

US INST CONTROL: Sites with Institutional Controls

A listing of sites with institutional controls in place. Institutional controls include administrative measures, such as groundwater use restrictions, construction restrictions, property use restrictions, and post remediation care requirements intended to prevent exposure to contaminants remaining on site. Deed restrictions are generally required as part of the institutional controls.

Date of Government Version: 02/13/2017	Source: Environmental Protection Agency
Date Data Arrived at EDR: 02/28/2017	Telephone: 703-603-0695
Date Made Active in Reports: 06/09/2017	Last EDR Contact: 05/31/2017
Number of Days to Update: 101	Next Scheduled EDR Contact: 09/11/2017
	Data Release Frequency: Varies

GOVERNMENT RECORDS SEARCHED / DATA CURRENCY TRACKING

Federal ERNS list

ERNS: Emergency Response Notification System

Emergency Response Notification System. ERNS records and stores information on reported releases of oil and hazardous substances.

Date of Government Version: 09/26/2016

Date Data Arrived at EDR: 09/29/2016

Date Made Active in Reports: 11/11/2016

Number of Days to Update: 43

Source: National Response Center, United States Coast Guard

Telephone: 202-267-2180

Last EDR Contact: 03/29/2017

Next Scheduled EDR Contact: 07/10/2017

Data Release Frequency: Annually

State- and tribal - equivalent NPL

RESPONSE: State Response Sites

Identifies confirmed release sites where DTSC is involved in remediation, either in a lead or oversight capacity.

These confirmed release sites are generally high-priority and high potential risk.

Date of Government Version: 01/30/2017

Date Data Arrived at EDR: 01/31/2017

Date Made Active in Reports: 05/23/2017

Number of Days to Update: 112

Source: Department of Toxic Substances Control

Telephone: 916-323-3400

Last EDR Contact: 05/02/2017

Next Scheduled EDR Contact: 08/14/2017

Data Release Frequency: Quarterly

State- and tribal - equivalent CERCLIS

ENVIROSTOR: EnviroStor Database

The Department of Toxic Substances Control's (DTSC's) Site Mitigation and Brownfields Reuse Program's (SMBRP's) EnviroStor database identifies sites that have known contamination or sites for which there may be reasons to investigate further. The database includes the following site types: Federal Superfund sites (National Priorities List (NPL)); State Response, including Military Facilities and State Superfund; Voluntary Cleanup; and School sites. EnviroStor provides similar information to the information that was available in CalSites, and provides additional site information, including, but not limited to, identification of formerly-contaminated properties that have been released for reuse, properties where environmental deed restrictions have been recorded to prevent inappropriate land uses, and risk characterization information that is used to assess potential impacts to public health and the environment at contaminated sites.

Date of Government Version: 01/30/2017

Date Data Arrived at EDR: 01/31/2017

Date Made Active in Reports: 05/23/2017

Number of Days to Update: 112

Source: Department of Toxic Substances Control

Telephone: 916-323-3400

Last EDR Contact: 05/02/2017

Next Scheduled EDR Contact: 08/14/2017

Data Release Frequency: Quarterly

State and tribal landfill and/or solid waste disposal site lists

SWF/LF (SWIS): Solid Waste Information System

Active, Closed and Inactive Landfills. SWF/LF records typically contain an inventory of solid waste disposal facilities or landfills. These may be active or inactive facilities or open dumps that failed to meet RCRA Section 4004 criteria for solid waste landfills or disposal sites.

Date of Government Version: 02/13/2017

Date Data Arrived at EDR: 02/15/2017

Date Made Active in Reports: 05/02/2017

Number of Days to Update: 76

Source: Department of Resources Recycling and Recovery

Telephone: 916-341-6320

Last EDR Contact: 05/17/2017

Next Scheduled EDR Contact: 08/28/2017

Data Release Frequency: Quarterly

State and tribal leaking storage tank lists

GOVERNMENT RECORDS SEARCHED / DATA CURRENCY TRACKING

LUST: Leaking Underground Fuel Tank Report (GEOTRACKER)

Leaking Underground Storage Tank (LUST) Sites included in GeoTracker. GeoTracker is the Water Boards data management system for sites that impact, or have the potential to impact, water quality in California, with emphasis on groundwater.

Date of Government Version: 03/13/2017

Date Data Arrived at EDR: 03/14/2017

Date Made Active in Reports: 05/02/2017

Number of Days to Update: 49

Source: State Water Resources Control Board

Telephone: see region list

Last EDR Contact: 06/14/2017

Next Scheduled EDR Contact: 09/25/2017

Data Release Frequency: Quarterly

LUST REG 6V: Leaking Underground Storage Tank Case Listing

Leaking Underground Storage Tank locations. Inyo, Kern, Los Angeles, Mono, San Bernardino counties.

Date of Government Version: 06/07/2005

Date Data Arrived at EDR: 06/07/2005

Date Made Active in Reports: 06/29/2005

Number of Days to Update: 22

Source: California Regional Water Quality Control Board Victorville Branch Office (6)

Telephone: 760-241-7365

Last EDR Contact: 09/12/2011

Next Scheduled EDR Contact: 12/26/2011

Data Release Frequency: No Update Planned

LUST REG 4: Underground Storage Tank Leak List

Los Angeles, Ventura counties. For more current information, please refer to the State Water Resources Control Board's LUST database.

Date of Government Version: 09/07/2004

Date Data Arrived at EDR: 09/07/2004

Date Made Active in Reports: 10/12/2004

Number of Days to Update: 35

Source: California Regional Water Quality Control Board Los Angeles Region (4)

Telephone: 213-576-6710

Last EDR Contact: 09/06/2011

Next Scheduled EDR Contact: 12/19/2011

Data Release Frequency: No Update Planned

LUST REG 3: Leaking Underground Storage Tank Database

Leaking Underground Storage Tank locations. Monterey, San Benito, San Luis Obispo, Santa Barbara, Santa Cruz counties.

Date of Government Version: 05/19/2003

Date Data Arrived at EDR: 05/19/2003

Date Made Active in Reports: 06/02/2003

Number of Days to Update: 14

Source: California Regional Water Quality Control Board Central Coast Region (3)

Telephone: 805-542-4786

Last EDR Contact: 07/18/2011

Next Scheduled EDR Contact: 10/31/2011

Data Release Frequency: No Update Planned

LUST REG 2: Fuel Leak List

Leaking Underground Storage Tank locations. Alameda, Contra Costa, Marin, Napa, San Francisco, San Mateo, Santa Clara, Solano, Sonoma counties.

Date of Government Version: 09/30/2004

Date Data Arrived at EDR: 10/20/2004

Date Made Active in Reports: 11/19/2004

Number of Days to Update: 30

Source: California Regional Water Quality Control Board San Francisco Bay Region (2)

Telephone: 510-622-2433

Last EDR Contact: 09/19/2011

Next Scheduled EDR Contact: 01/02/2012

Data Release Frequency: Quarterly

LUST REG 1: Active Toxic Site Investigation

Del Norte, Humboldt, Lake, Mendocino, Modoc, Siskiyou, Sonoma, Trinity counties. For more current information, please refer to the State Water Resources Control Board's LUST database.

Date of Government Version: 02/01/2001

Date Data Arrived at EDR: 02/28/2001

Date Made Active in Reports: 03/29/2001

Number of Days to Update: 29

Source: California Regional Water Quality Control Board North Coast (1)

Telephone: 707-570-3769

Last EDR Contact: 08/01/2011

Next Scheduled EDR Contact: 11/14/2011

Data Release Frequency: No Update Planned

LUST REG 6L: Leaking Underground Storage Tank Case Listing

For more current information, please refer to the State Water Resources Control Board's LUST database.

GOVERNMENT RECORDS SEARCHED / DATA CURRENCY TRACKING

Date of Government Version: 09/09/2003
Date Data Arrived at EDR: 09/10/2003
Date Made Active in Reports: 10/07/2003
Number of Days to Update: 27

Source: California Regional Water Quality Control Board Lahontan Region (6)
Telephone: 530-542-5572
Last EDR Contact: 09/12/2011
Next Scheduled EDR Contact: 12/26/2011
Data Release Frequency: No Update Planned

LUST REG 5: Leaking Underground Storage Tank Database

Leaking Underground Storage Tank locations. Alameda, Alpine, Amador, Butte, Colusa, Contra Costa, Calveras, El Dorado, Fresno, Glenn, Kern, Kings, Lake, Lassen, Madera, Mariposa, Merced, Modoc, Napa, Nevada, Placer, Plumas, Sacramento, San Joaquin, Shasta, Solano, Stanislaus, Sutter, Tehama, Tulare, Tuolumne, Yolo, Yuba counties.

Date of Government Version: 07/01/2008
Date Data Arrived at EDR: 07/22/2008
Date Made Active in Reports: 07/31/2008
Number of Days to Update: 9

Source: California Regional Water Quality Control Board Central Valley Region (5)
Telephone: 916-464-4834
Last EDR Contact: 07/01/2011
Next Scheduled EDR Contact: 10/17/2011
Data Release Frequency: No Update Planned

LUST REG 7: Leaking Underground Storage Tank Case Listing

Leaking Underground Storage Tank locations. Imperial, Riverside, San Diego, Santa Barbara counties.

Date of Government Version: 02/26/2004
Date Data Arrived at EDR: 02/26/2004
Date Made Active in Reports: 03/24/2004
Number of Days to Update: 27

Source: California Regional Water Quality Control Board Colorado River Basin Region (7)
Telephone: 760-776-8943
Last EDR Contact: 08/01/2011
Next Scheduled EDR Contact: 11/14/2011
Data Release Frequency: No Update Planned

LUST REG 8: Leaking Underground Storage Tanks

California Regional Water Quality Control Board Santa Ana Region (8). For more current information, please refer to the State Water Resources Control Board's LUST database.

Date of Government Version: 02/14/2005
Date Data Arrived at EDR: 02/15/2005
Date Made Active in Reports: 03/28/2005
Number of Days to Update: 41

Source: California Regional Water Quality Control Board Santa Ana Region (8)
Telephone: 909-782-4496
Last EDR Contact: 08/15/2011
Next Scheduled EDR Contact: 11/28/2011
Data Release Frequency: Varies

LUST REG 9: Leaking Underground Storage Tank Report

Orange, Riverside, San Diego counties. For more current information, please refer to the State Water Resources Control Board's LUST database.

Date of Government Version: 03/01/2001
Date Data Arrived at EDR: 04/23/2001
Date Made Active in Reports: 05/21/2001
Number of Days to Update: 28

Source: California Regional Water Quality Control Board San Diego Region (9)
Telephone: 858-637-5595
Last EDR Contact: 09/26/2011
Next Scheduled EDR Contact: 01/09/2012
Data Release Frequency: No Update Planned

INDIAN LUST R1: Leaking Underground Storage Tanks on Indian Land

A listing of leaking underground storage tank locations on Indian Land.

Date of Government Version: 11/14/2016
Date Data Arrived at EDR: 01/26/2017
Date Made Active in Reports: 05/05/2017
Number of Days to Update: 99

Source: EPA Region 1
Telephone: 617-918-1313
Last EDR Contact: 04/28/2017
Next Scheduled EDR Contact: 08/07/2017
Data Release Frequency: Varies

INDIAN LUST R4: Leaking Underground Storage Tanks on Indian Land

LUSTs on Indian land in Florida, Mississippi and North Carolina.

Date of Government Version: 10/14/2016
Date Data Arrived at EDR: 01/27/2017
Date Made Active in Reports: 05/05/2017
Number of Days to Update: 98

Source: EPA Region 4
Telephone: 404-562-8677
Last EDR Contact: 04/28/2017
Next Scheduled EDR Contact: 08/07/2017
Data Release Frequency: Semi-Annually

GOVERNMENT RECORDS SEARCHED / DATA CURRENCY TRACKING

INDIAN LUST R10: Leaking Underground Storage Tanks on Indian Land
LUSTs on Indian land in Alaska, Idaho, Oregon and Washington.

Date of Government Version: 10/07/2016	Source: EPA Region 10
Date Data Arrived at EDR: 01/26/2017	Telephone: 206-553-2857
Date Made Active in Reports: 05/05/2017	Last EDR Contact: 04/28/2017
Number of Days to Update: 99	Next Scheduled EDR Contact: 08/07/2017
	Data Release Frequency: Quarterly

INDIAN LUST R9: Leaking Underground Storage Tanks on Indian Land
LUSTs on Indian land in Arizona, California, New Mexico and Nevada

Date of Government Version: 10/06/2016	Source: Environmental Protection Agency
Date Data Arrived at EDR: 01/26/2017	Telephone: 415-972-3372
Date Made Active in Reports: 05/05/2017	Last EDR Contact: 04/28/2017
Number of Days to Update: 99	Next Scheduled EDR Contact: 08/07/2017
	Data Release Frequency: Quarterly

INDIAN LUST R6: Leaking Underground Storage Tanks on Indian Land
LUSTs on Indian land in New Mexico and Oklahoma.

Date of Government Version: 10/01/2016	Source: EPA Region 6
Date Data Arrived at EDR: 01/26/2017	Telephone: 214-665-6597
Date Made Active in Reports: 05/05/2017	Last EDR Contact: 04/28/2017
Number of Days to Update: 99	Next Scheduled EDR Contact: 08/07/2017
	Data Release Frequency: Varies

INDIAN LUST R5: Leaking Underground Storage Tanks on Indian Land
Leaking underground storage tanks located on Indian Land in Michigan, Minnesota and Wisconsin.

Date of Government Version: 11/14/2016	Source: EPA, Region 5
Date Data Arrived at EDR: 01/26/2017	Telephone: 312-886-7439
Date Made Active in Reports: 05/05/2017	Last EDR Contact: 04/28/2017
Number of Days to Update: 99	Next Scheduled EDR Contact: 08/07/2017
	Data Release Frequency: Varies

INDIAN LUST R8: Leaking Underground Storage Tanks on Indian Land
LUSTs on Indian land in Colorado, Montana, North Dakota, South Dakota, Utah and Wyoming.

Date of Government Version: 10/17/2016	Source: EPA Region 8
Date Data Arrived at EDR: 01/26/2017	Telephone: 303-312-6271
Date Made Active in Reports: 05/05/2017	Last EDR Contact: 04/28/2017
Number of Days to Update: 99	Next Scheduled EDR Contact: 08/07/2017
	Data Release Frequency: Quarterly

INDIAN LUST R7: Leaking Underground Storage Tanks on Indian Land
LUSTs on Indian land in Iowa, Kansas, and Nebraska

Date of Government Version: 09/01/2016	Source: EPA Region 7
Date Data Arrived at EDR: 01/26/2017	Telephone: 913-551-7003
Date Made Active in Reports: 05/05/2017	Last EDR Contact: 04/28/2017
Number of Days to Update: 99	Next Scheduled EDR Contact: 08/07/2017
	Data Release Frequency: Varies

SLIC: Statewide SLIC Cases (GEOTRACKER)

Cleanup Program Sites (CPS; also known as Site Cleanups [SC] and formerly known as Spills, Leaks, Investigations, and Cleanups [SLIC] sites) included in GeoTracker. GeoTracker is the Water Boards data management system for sites that impact, or have the potential to impact, water quality in California, with emphasis on groundwater.

Date of Government Version: 03/13/2017	Source: State Water Resources Control Board
Date Data Arrived at EDR: 03/14/2017	Telephone: 866-480-1028
Date Made Active in Reports: 05/02/2017	Last EDR Contact: 06/14/2017
Number of Days to Update: 49	Next Scheduled EDR Contact: 09/25/2017
	Data Release Frequency: Varies

GOVERNMENT RECORDS SEARCHED / DATA CURRENCY TRACKING

SLIC REG 1: Active Toxic Site Investigations

The SLIC (Spills, Leaks, Investigations and Cleanup) program is designed to protect and restore water quality from spills, leaks, and similar discharges.

Date of Government Version: 04/03/2003
Date Data Arrived at EDR: 04/07/2003
Date Made Active in Reports: 04/25/2003
Number of Days to Update: 18

Source: California Regional Water Quality Control Board, North Coast Region (1)
Telephone: 707-576-2220
Last EDR Contact: 08/01/2011
Next Scheduled EDR Contact: 11/14/2011
Data Release Frequency: No Update Planned

SLIC REG 2: Spills, Leaks, Investigation & Cleanup Cost Recovery Listing

The SLIC (Spills, Leaks, Investigations and Cleanup) program is designed to protect and restore water quality from spills, leaks, and similar discharges.

Date of Government Version: 09/30/2004
Date Data Arrived at EDR: 10/20/2004
Date Made Active in Reports: 11/19/2004
Number of Days to Update: 30

Source: Regional Water Quality Control Board San Francisco Bay Region (2)
Telephone: 510-286-0457
Last EDR Contact: 09/19/2011
Next Scheduled EDR Contact: 01/02/2012
Data Release Frequency: Quarterly

SLIC REG 3: Spills, Leaks, Investigation & Cleanup Cost Recovery Listing

The SLIC (Spills, Leaks, Investigations and Cleanup) program is designed to protect and restore water quality from spills, leaks, and similar discharges.

Date of Government Version: 05/18/2006
Date Data Arrived at EDR: 05/18/2006
Date Made Active in Reports: 06/15/2006
Number of Days to Update: 28

Source: California Regional Water Quality Control Board Central Coast Region (3)
Telephone: 805-549-3147
Last EDR Contact: 07/18/2011
Next Scheduled EDR Contact: 10/31/2011
Data Release Frequency: Semi-Annually

SLIC REG 4: Spills, Leaks, Investigation & Cleanup Cost Recovery Listing

The SLIC (Spills, Leaks, Investigations and Cleanup) program is designed to protect and restore water quality from spills, leaks, and similar discharges.

Date of Government Version: 11/17/2004
Date Data Arrived at EDR: 11/18/2004
Date Made Active in Reports: 01/04/2005
Number of Days to Update: 47

Source: Region Water Quality Control Board Los Angeles Region (4)
Telephone: 213-576-6600
Last EDR Contact: 07/01/2011
Next Scheduled EDR Contact: 10/17/2011
Data Release Frequency: Varies

SLIC REG 5: Spills, Leaks, Investigation & Cleanup Cost Recovery Listing

The SLIC (Spills, Leaks, Investigations and Cleanup) program is designed to protect and restore water quality from spills, leaks, and similar discharges.

Date of Government Version: 04/01/2005
Date Data Arrived at EDR: 04/05/2005
Date Made Active in Reports: 04/21/2005
Number of Days to Update: 16

Source: Regional Water Quality Control Board Central Valley Region (5)
Telephone: 916-464-3291
Last EDR Contact: 09/12/2011
Next Scheduled EDR Contact: 12/26/2011
Data Release Frequency: Semi-Annually

SLIC REG 6V: Spills, Leaks, Investigation & Cleanup Cost Recovery Listing

The SLIC (Spills, Leaks, Investigations and Cleanup) program is designed to protect and restore water quality from spills, leaks, and similar discharges.

Date of Government Version: 05/24/2005
Date Data Arrived at EDR: 05/25/2005
Date Made Active in Reports: 06/16/2005
Number of Days to Update: 22

Source: Regional Water Quality Control Board, Victorville Branch
Telephone: 619-241-6583
Last EDR Contact: 08/15/2011
Next Scheduled EDR Contact: 11/28/2011
Data Release Frequency: Semi-Annually

GOVERNMENT RECORDS SEARCHED / DATA CURRENCY TRACKING

SLIC REG 6L: SLIC Sites

The SLIC (Spills, Leaks, Investigations and Cleanup) program is designed to protect and restore water quality from spills, leaks, and similar discharges.

Date of Government Version: 09/07/2004
Date Data Arrived at EDR: 09/07/2004
Date Made Active in Reports: 10/12/2004
Number of Days to Update: 35

Source: California Regional Water Quality Control Board, Lahontan Region
Telephone: 530-542-5574
Last EDR Contact: 08/15/2011
Next Scheduled EDR Contact: 11/28/2011
Data Release Frequency: No Update Planned

SLIC REG 7: SLIC List

The SLIC (Spills, Leaks, Investigations and Cleanup) program is designed to protect and restore water quality from spills, leaks, and similar discharges.

Date of Government Version: 11/24/2004
Date Data Arrived at EDR: 11/29/2004
Date Made Active in Reports: 01/04/2005
Number of Days to Update: 36

Source: California Regional Quality Control Board, Colorado River Basin Region
Telephone: 760-346-7491
Last EDR Contact: 08/01/2011
Next Scheduled EDR Contact: 11/14/2011
Data Release Frequency: No Update Planned

SLIC REG 8: Spills, Leaks, Investigation & Cleanup Cost Recovery Listing

The SLIC (Spills, Leaks, Investigations and Cleanup) program is designed to protect and restore water quality from spills, leaks, and similar discharges.

Date of Government Version: 04/03/2008
Date Data Arrived at EDR: 04/03/2008
Date Made Active in Reports: 04/14/2008
Number of Days to Update: 11

Source: California Region Water Quality Control Board Santa Ana Region (8)
Telephone: 951-782-3298
Last EDR Contact: 09/12/2011
Next Scheduled EDR Contact: 12/26/2011
Data Release Frequency: Semi-Annually

SLIC REG 9: Spills, Leaks, Investigation & Cleanup Cost Recovery Listing

The SLIC (Spills, Leaks, Investigations and Cleanup) program is designed to protect and restore water quality from spills, leaks, and similar discharges.

Date of Government Version: 09/10/2007
Date Data Arrived at EDR: 09/11/2007
Date Made Active in Reports: 09/28/2007
Number of Days to Update: 17

Source: California Regional Water Quality Control Board San Diego Region (9)
Telephone: 858-467-2980
Last EDR Contact: 08/08/2011
Next Scheduled EDR Contact: 11/21/2011
Data Release Frequency: Annually

State and tribal registered storage tank lists

FEMA UST: Underground Storage Tank Listing

A listing of all FEMA owned underground storage tanks.

Date of Government Version: 01/01/2010
Date Data Arrived at EDR: 02/16/2010
Date Made Active in Reports: 04/12/2010
Number of Days to Update: 55

Source: FEMA
Telephone: 202-646-5797
Last EDR Contact: 04/11/2017
Next Scheduled EDR Contact: 07/24/2017
Data Release Frequency: Varies

UST: Active UST Facilities

Active UST facilities gathered from the local regulatory agencies

Date of Government Version: 03/12/2017
Date Data Arrived at EDR: 03/16/2017
Date Made Active in Reports: 05/12/2017
Number of Days to Update: 57

Source: SWRCB
Telephone: 916-341-5851
Last EDR Contact: 06/14/2017
Next Scheduled EDR Contact: 09/25/2017
Data Release Frequency: Semi-Annually

GOVERNMENT RECORDS SEARCHED / DATA CURRENCY TRACKING

AST: Aboveground Petroleum Storage Tank Facilities

A listing of aboveground storage tank petroleum storage tank locations.

Date of Government Version: 07/06/2016	Source: California Environmental Protection Agency
Date Data Arrived at EDR: 07/12/2016	Telephone: 916-327-5092
Date Made Active in Reports: 09/19/2016	Last EDR Contact: 03/24/2017
Number of Days to Update: 69	Next Scheduled EDR Contact: 07/10/2017
	Data Release Frequency: Quarterly

INDIAN UST R5: Underground Storage Tanks on Indian Land

The Indian Underground Storage Tank (UST) database provides information about underground storage tanks on Indian land in EPA Region 5 (Michigan, Minnesota and Wisconsin and Tribal Nations).

Date of Government Version: 01/14/2017	Source: EPA Region 5
Date Data Arrived at EDR: 01/26/2017	Telephone: 312-886-6136
Date Made Active in Reports: 05/05/2017	Last EDR Contact: 04/28/2017
Number of Days to Update: 99	Next Scheduled EDR Contact: 08/07/2017
	Data Release Frequency: Varies

INDIAN UST R6: Underground Storage Tanks on Indian Land

The Indian Underground Storage Tank (UST) database provides information about underground storage tanks on Indian land in EPA Region 6 (Louisiana, Arkansas, Oklahoma, New Mexico, Texas and 65 Tribes).

Date of Government Version: 10/01/2016	Source: EPA Region 6
Date Data Arrived at EDR: 01/26/2017	Telephone: 214-665-7591
Date Made Active in Reports: 05/05/2017	Last EDR Contact: 04/28/2017
Number of Days to Update: 99	Next Scheduled EDR Contact: 08/07/2017
	Data Release Frequency: Semi-Annually

INDIAN UST R7: Underground Storage Tanks on Indian Land

The Indian Underground Storage Tank (UST) database provides information about underground storage tanks on Indian land in EPA Region 7 (Iowa, Kansas, Missouri, Nebraska, and 9 Tribal Nations).

Date of Government Version: 09/01/2016	Source: EPA Region 7
Date Data Arrived at EDR: 01/26/2017	Telephone: 913-551-7003
Date Made Active in Reports: 05/05/2017	Last EDR Contact: 04/28/2017
Number of Days to Update: 99	Next Scheduled EDR Contact: 08/07/2017
	Data Release Frequency: Varies

INDIAN UST R8: Underground Storage Tanks on Indian Land

The Indian Underground Storage Tank (UST) database provides information about underground storage tanks on Indian land in EPA Region 8 (Colorado, Montana, North Dakota, South Dakota, Utah, Wyoming and 27 Tribal Nations).

Date of Government Version: 10/17/2016	Source: EPA Region 8
Date Data Arrived at EDR: 01/26/2017	Telephone: 303-312-6137
Date Made Active in Reports: 05/05/2017	Last EDR Contact: 04/28/2017
Number of Days to Update: 99	Next Scheduled EDR Contact: 08/07/2017
	Data Release Frequency: Quarterly

INDIAN UST R9: Underground Storage Tanks on Indian Land

The Indian Underground Storage Tank (UST) database provides information about underground storage tanks on Indian land in EPA Region 9 (Arizona, California, Hawaii, Nevada, the Pacific Islands, and Tribal Nations).

Date of Government Version: 10/06/2016	Source: EPA Region 9
Date Data Arrived at EDR: 01/26/2017	Telephone: 415-972-3368
Date Made Active in Reports: 05/05/2017	Last EDR Contact: 04/28/2017
Number of Days to Update: 99	Next Scheduled EDR Contact: 08/07/2017
	Data Release Frequency: Quarterly

GOVERNMENT RECORDS SEARCHED / DATA CURRENCY TRACKING

INDIAN UST R1: Underground Storage Tanks on Indian Land

The Indian Underground Storage Tank (UST) database provides information about underground storage tanks on Indian land in EPA Region 1 (Connecticut, Maine, Massachusetts, New Hampshire, Rhode Island, Vermont and ten Tribal Nations).

Date of Government Version: 11/14/2016	Source: EPA, Region 1
Date Data Arrived at EDR: 01/26/2017	Telephone: 617-918-1313
Date Made Active in Reports: 05/05/2017	Last EDR Contact: 04/28/2017
Number of Days to Update: 99	Next Scheduled EDR Contact: 08/07/2017
	Data Release Frequency: Varies

INDIAN UST R4: Underground Storage Tanks on Indian Land

The Indian Underground Storage Tank (UST) database provides information about underground storage tanks on Indian land in EPA Region 4 (Alabama, Florida, Georgia, Kentucky, Mississippi, North Carolina, South Carolina, Tennessee and Tribal Nations)

Date of Government Version: 10/14/2016	Source: EPA Region 4
Date Data Arrived at EDR: 01/27/2017	Telephone: 404-562-9424
Date Made Active in Reports: 05/05/2017	Last EDR Contact: 04/28/2017
Number of Days to Update: 98	Next Scheduled EDR Contact: 08/07/2017
	Data Release Frequency: Semi-Annually

INDIAN UST R10: Underground Storage Tanks on Indian Land

The Indian Underground Storage Tank (UST) database provides information about underground storage tanks on Indian land in EPA Region 10 (Alaska, Idaho, Oregon, Washington, and Tribal Nations).

Date of Government Version: 10/07/2016	Source: EPA Region 10
Date Data Arrived at EDR: 01/26/2017	Telephone: 206-553-2857
Date Made Active in Reports: 05/05/2017	Last EDR Contact: 04/28/2017
Number of Days to Update: 99	Next Scheduled EDR Contact: 08/07/2017
	Data Release Frequency: Quarterly

State and tribal voluntary cleanup sites

INDIAN VCP R1: Voluntary Cleanup Priority Listing

A listing of voluntary cleanup priority sites located on Indian Land located in Region 1.

Date of Government Version: 07/27/2015	Source: EPA, Region 1
Date Data Arrived at EDR: 09/29/2015	Telephone: 617-918-1102
Date Made Active in Reports: 02/18/2016	Last EDR Contact: 03/27/2017
Number of Days to Update: 142	Next Scheduled EDR Contact: 07/10/2017
	Data Release Frequency: Varies

INDIAN VCP R7: Voluntary Cleanup Priority Listing

A listing of voluntary cleanup priority sites located on Indian Land located in Region 7.

Date of Government Version: 03/20/2008	Source: EPA, Region 7
Date Data Arrived at EDR: 04/22/2008	Telephone: 913-551-7365
Date Made Active in Reports: 05/19/2008	Last EDR Contact: 04/20/2009
Number of Days to Update: 27	Next Scheduled EDR Contact: 07/20/2009
	Data Release Frequency: Varies

VCP: Voluntary Cleanup Program Properties

Contains low threat level properties with either confirmed or unconfirmed releases and the project proponents have request that DTSC oversee investigation and/or cleanup activities and have agreed to provide coverage for DTSC's costs.

Date of Government Version: 01/30/2017	Source: Department of Toxic Substances Control
Date Data Arrived at EDR: 01/31/2017	Telephone: 916-323-3400
Date Made Active in Reports: 05/23/2017	Last EDR Contact: 05/02/2017
Number of Days to Update: 112	Next Scheduled EDR Contact: 08/14/2017
	Data Release Frequency: Quarterly

GOVERNMENT RECORDS SEARCHED / DATA CURRENCY TRACKING

State and tribal Brownfields sites

BROWNFIELDS: Considered Brownfields Sites Listing

A listing of sites the SWRCB considers to be Brownfields since these are sites have come to them through the MOA Process.

Date of Government Version: 01/03/2017
Date Data Arrived at EDR: 01/04/2017
Date Made Active in Reports: 03/02/2017
Number of Days to Update: 57

Source: State Water Resources Control Board
Telephone: 916-323-7905
Last EDR Contact: 03/29/2017
Next Scheduled EDR Contact: 07/10/2017
Data Release Frequency: Varies

ADDITIONAL ENVIRONMENTAL RECORDS

Local Brownfield lists

US BROWNFIELDS: A Listing of Brownfields Sites

Brownfields are real property, the expansion, redevelopment, or reuse of which may be complicated by the presence or potential presence of a hazardous substance, pollutant, or contaminant. Cleaning up and reinvesting in these properties takes development pressures off of undeveloped, open land, and both improves and protects the environment. Assessment, Cleanup and Redevelopment Exchange System (ACRES) stores information reported by EPA Brownfields grant recipients on brownfields properties assessed or cleaned up with grant funding as well as information on Targeted Brownfields Assessments performed by EPA Regions. A listing of ACRES Brownfield sites is obtained from Cleanups in My Community. Cleanups in My Community provides information on Brownfields properties for which information is reported back to EPA, as well as areas served by Brownfields grant programs.

Date of Government Version: 03/02/2017
Date Data Arrived at EDR: 03/02/2017
Date Made Active in Reports: 04/07/2017
Number of Days to Update: 36

Source: Environmental Protection Agency
Telephone: 202-566-2777
Last EDR Contact: 03/02/2017
Next Scheduled EDR Contact: 07/03/2017
Data Release Frequency: Semi-Annually

Local Lists of Landfill / Solid Waste Disposal Sites

WMUDS/SWAT: Waste Management Unit Database

Waste Management Unit Database System. WMUDS is used by the State Water Resources Control Board staff and the Regional Water Quality Control Boards for program tracking and inventory of waste management units. WMUDS is composed of the following databases: Facility Information, Scheduled Inspections Information, Waste Management Unit Information, SWAT Program Information, SWAT Report Summary Information, SWAT Report Summary Data, Chapter 15 (formerly Subchapter 15) Information, Chapter 15 Monitoring Parameters, TPCA Program Information, RCRA Program Information, Closure Information, and Interested Parties Information.

Date of Government Version: 04/01/2000
Date Data Arrived at EDR: 04/10/2000
Date Made Active in Reports: 05/10/2000
Number of Days to Update: 30

Source: State Water Resources Control Board
Telephone: 916-227-4448
Last EDR Contact: 05/05/2017
Next Scheduled EDR Contact: 08/21/2017
Data Release Frequency: No Update Planned

SWRCY: Recycler Database

A listing of recycling facilities in California.

Date of Government Version: 03/13/2017
Date Data Arrived at EDR: 03/14/2017
Date Made Active in Reports: 05/03/2017
Number of Days to Update: 50

Source: Department of Conservation
Telephone: 916-323-3836
Last EDR Contact: 06/14/2017
Next Scheduled EDR Contact: 09/25/2017
Data Release Frequency: Quarterly

HAULERS: Registered Waste Tire Haulers Listing

A listing of registered waste tire haulers.

GOVERNMENT RECORDS SEARCHED / DATA CURRENCY TRACKING

Date of Government Version: 01/13/2017
Date Data Arrived at EDR: 01/17/2017
Date Made Active in Reports: 05/31/2017
Number of Days to Update: 134

Source: Integrated Waste Management Board
Telephone: 916-341-6422
Last EDR Contact: 05/15/2017
Next Scheduled EDR Contact: 08/28/2017
Data Release Frequency: Varies

INDIAN ODI: Report on the Status of Open Dumps on Indian Lands

Location of open dumps on Indian land.

Date of Government Version: 12/31/1998
Date Data Arrived at EDR: 12/03/2007
Date Made Active in Reports: 01/24/2008
Number of Days to Update: 52

Source: Environmental Protection Agency
Telephone: 703-308-8245
Last EDR Contact: 05/01/2017
Next Scheduled EDR Contact: 08/14/2017
Data Release Frequency: Varies

ODI: Open Dump Inventory

An open dump is defined as a disposal facility that does not comply with one or more of the Part 257 or Part 258 Subtitle D Criteria.

Date of Government Version: 06/30/1985
Date Data Arrived at EDR: 08/09/2004
Date Made Active in Reports: 09/17/2004
Number of Days to Update: 39

Source: Environmental Protection Agency
Telephone: 800-424-9346
Last EDR Contact: 06/09/2004
Next Scheduled EDR Contact: N/A
Data Release Frequency: No Update Planned

DEBRIS REGION 9: Torres Martinez Reservation Illegal Dump Site Locations

A listing of illegal dump sites location on the Torres Martinez Indian Reservation located in eastern Riverside County and northern Imperial County, California.

Date of Government Version: 01/12/2009
Date Data Arrived at EDR: 05/07/2009
Date Made Active in Reports: 09/21/2009
Number of Days to Update: 137

Source: EPA, Region 9
Telephone: 415-947-4219
Last EDR Contact: 04/24/2017
Next Scheduled EDR Contact: 08/07/2017
Data Release Frequency: No Update Planned

IHS OPEN DUMPS: Open Dumps on Indian Land

A listing of all open dumps located on Indian Land in the United States.

Date of Government Version: 04/01/2014
Date Data Arrived at EDR: 08/06/2014
Date Made Active in Reports: 01/29/2015
Number of Days to Update: 176

Source: Department of Health & Human Services, Indian Health Service
Telephone: 301-443-1452
Last EDR Contact: 05/05/2017
Next Scheduled EDR Contact: 08/14/2017
Data Release Frequency: Varies

Local Lists of Hazardous waste / Contaminated Sites

US HIST CDL: National Clandestine Laboratory Register

A listing of clandestine drug lab locations that have been removed from the DEAs National Clandestine Laboratory Register.

Date of Government Version: 02/09/2017
Date Data Arrived at EDR: 03/08/2017
Date Made Active in Reports: 06/09/2017
Number of Days to Update: 93

Source: Drug Enforcement Administration
Telephone: 202-307-1000
Last EDR Contact: 02/28/2017
Next Scheduled EDR Contact: 06/12/2017
Data Release Frequency: No Update Planned

HIST CAL-SITES: Calsites Database

The Calsites database contains potential or confirmed hazardous substance release properties. In 1996, California EPA reevaluated and significantly reduced the number of sites in the Calsites database. No longer updated by the state agency. It has been replaced by ENVIROSTOR.

GOVERNMENT RECORDS SEARCHED / DATA CURRENCY TRACKING

Date of Government Version: 08/08/2005
Date Data Arrived at EDR: 08/03/2006
Date Made Active in Reports: 08/24/2006
Number of Days to Update: 21

Source: Department of Toxic Substance Control
Telephone: 916-323-3400
Last EDR Contact: 02/23/2009
Next Scheduled EDR Contact: 05/25/2009
Data Release Frequency: No Update Planned

SCH: School Property Evaluation Program

This category contains proposed and existing school sites that are being evaluated by DTSC for possible hazardous materials contamination. In some cases, these properties may be listed in the CalSites category depending on the level of threat to public health and safety or the environment they pose.

Date of Government Version: 01/30/2017
Date Data Arrived at EDR: 01/31/2017
Date Made Active in Reports: 05/23/2017
Number of Days to Update: 112

Source: Department of Toxic Substances Control
Telephone: 916-323-3400
Last EDR Contact: 05/02/2017
Next Scheduled EDR Contact: 08/14/2017
Data Release Frequency: Quarterly

CDL: Clandestine Drug Labs

A listing of drug lab locations. Listing of a location in this database does not indicate that any illegal drug lab materials were or were not present there, and does not constitute a determination that the location either requires or does not require additional cleanup work.

Date of Government Version: 12/31/2016
Date Data Arrived at EDR: 03/17/2017
Date Made Active in Reports: 05/10/2017
Number of Days to Update: 54

Source: Department of Toxic Substances Control
Telephone: 916-255-6504
Last EDR Contact: 04/10/2017
Next Scheduled EDR Contact: 07/24/2017
Data Release Frequency: Varies

TOXIC PITS: Toxic Pits Cleanup Act Sites

Toxic PITS Cleanup Act Sites. TOXIC PITS identifies sites suspected of containing hazardous substances where cleanup has not yet been completed.

Date of Government Version: 07/01/1995
Date Data Arrived at EDR: 08/30/1995
Date Made Active in Reports: 09/26/1995
Number of Days to Update: 27

Source: State Water Resources Control Board
Telephone: 916-227-4364
Last EDR Contact: 01/26/2009
Next Scheduled EDR Contact: 04/27/2009
Data Release Frequency: No Update Planned

US CDL: Clandestine Drug Labs

A listing of clandestine drug lab locations. The U.S. Department of Justice ("the Department") provides this web site as a public service. It contains addresses of some locations where law enforcement agencies reported they found chemicals or other items that indicated the presence of either clandestine drug laboratories or dumpsites. In most cases, the source of the entries is not the Department, and the Department has not verified the entry and does not guarantee its accuracy. Members of the public must verify the accuracy of all entries by, for example, contacting local law enforcement and local health departments.

Date of Government Version: 02/09/2017
Date Data Arrived at EDR: 03/08/2017
Date Made Active in Reports: 06/09/2017
Number of Days to Update: 93

Source: Drug Enforcement Administration
Telephone: 202-307-1000
Last EDR Contact: 05/31/2017
Next Scheduled EDR Contact: 09/11/2017
Data Release Frequency: Quarterly

Local Lists of Registered Storage Tanks

SWEEPS UST: SWEEPS UST Listing

Statewide Environmental Evaluation and Planning System. This underground storage tank listing was updated and maintained by a company contacted by the SWRCB in the early 1990's. The listing is no longer updated or maintained. The local agency is the contact for more information on a site on the SWEEPS list.

GOVERNMENT RECORDS SEARCHED / DATA CURRENCY TRACKING

Date of Government Version: 06/01/1994
Date Data Arrived at EDR: 07/07/2005
Date Made Active in Reports: 08/11/2005
Number of Days to Update: 35

Source: State Water Resources Control Board
Telephone: N/A
Last EDR Contact: 06/03/2005
Next Scheduled EDR Contact: N/A
Data Release Frequency: No Update Planned

UST MENDOCINO: Mendocino County UST Database

A listing of underground storage tank locations in Mendocino County.

Date of Government Version: 03/09/2017
Date Data Arrived at EDR: 03/17/2017
Date Made Active in Reports: 05/23/2017
Number of Days to Update: 67

Source: Department of Public Health
Telephone: 707-463-4466
Last EDR Contact: 05/24/2017
Next Scheduled EDR Contact: 09/11/2017
Data Release Frequency: Annually

HIST UST: Hazardous Substance Storage Container Database

The Hazardous Substance Storage Container Database is a historical listing of UST sites. Refer to local/county source for current data.

Date of Government Version: 10/15/1990
Date Data Arrived at EDR: 01/25/1991
Date Made Active in Reports: 02/12/1991
Number of Days to Update: 18

Source: State Water Resources Control Board
Telephone: 916-341-5851
Last EDR Contact: 07/26/2001
Next Scheduled EDR Contact: N/A
Data Release Frequency: No Update Planned

CA FID UST: Facility Inventory Database

The Facility Inventory Database (FID) contains a historical listing of active and inactive underground storage tank locations from the State Water Resource Control Board. Refer to local/county source for current data.

Date of Government Version: 10/31/1994
Date Data Arrived at EDR: 09/05/1995
Date Made Active in Reports: 09/29/1995
Number of Days to Update: 24

Source: California Environmental Protection Agency
Telephone: 916-341-5851
Last EDR Contact: 12/28/1998
Next Scheduled EDR Contact: N/A
Data Release Frequency: No Update Planned

Local Land Records

LIENS: Environmental Liens Listing

A listing of property locations with environmental liens for California where DTSC is a lien holder.

Date of Government Version: 03/06/2017
Date Data Arrived at EDR: 03/07/2017
Date Made Active in Reports: 04/21/2017
Number of Days to Update: 45

Source: Department of Toxic Substances Control
Telephone: 916-323-3400
Last EDR Contact: 06/02/2017
Next Scheduled EDR Contact: 09/18/2017
Data Release Frequency: Varies

LIENS 2: CERCLA Lien Information

A Federal CERCLA ('Superfund') lien can exist by operation of law at any site or property at which EPA has spent Superfund monies. These monies are spent to investigate and address releases and threatened releases of contamination. CERCLIS provides information as to the identity of these sites and properties.

Date of Government Version: 02/18/2014
Date Data Arrived at EDR: 03/18/2014
Date Made Active in Reports: 04/24/2014
Number of Days to Update: 37

Source: Environmental Protection Agency
Telephone: 202-564-6023
Last EDR Contact: 06/09/2017
Next Scheduled EDR Contact: 08/07/2017
Data Release Frequency: Varies

DEED: Deed Restriction Listing

GOVERNMENT RECORDS SEARCHED / DATA CURRENCY TRACKING

Site Mitigation and Brownfields Reuse Program Facility Sites with Deed Restrictions & Hazardous Waste Management Program Facility Sites with Deed / Land Use Restriction. The DTSC Site Mitigation and Brownfields Reuse Program (SMBRP) list includes sites cleaned up under the program's oversight and generally does not include current or former hazardous waste facilities that required a hazardous waste facility permit. The list represents deed restrictions that are active. Some sites have multiple deed restrictions. The DTSC Hazardous Waste Management Program (HWMP) has developed a list of current or former hazardous waste facilities that have a recorded land use restriction at the local county recorder's office. The land use restrictions on this list were required by the DTSC HWMP as a result of the presence of hazardous substances that remain on site after the facility (or part of the facility) has been closed or cleaned up. The types of land use restriction include deed notice, deed restriction, or a land use restriction that binds current and future owners.

Date of Government Version: 03/06/2017	Source: DTSC and SWRCB
Date Data Arrived at EDR: 03/07/2017	Telephone: 916-323-3400
Date Made Active in Reports: 05/23/2017	Last EDR Contact: 06/06/2017
Number of Days to Update: 77	Next Scheduled EDR Contact: 09/18/2017
	Data Release Frequency: Semi-Annually

Records of Emergency Release Reports

HMIRS: Hazardous Materials Information Reporting System

Hazardous Materials Incident Report System. HMIRS contains hazardous material spill incidents reported to DOT.

Date of Government Version: 12/28/2016	Source: U.S. Department of Transportation
Date Data Arrived at EDR: 12/28/2016	Telephone: 202-366-4555
Date Made Active in Reports: 02/03/2017	Last EDR Contact: 03/29/2017
Number of Days to Update: 37	Next Scheduled EDR Contact: 07/10/2017
	Data Release Frequency: Annually

CHMIRS: California Hazardous Material Incident Report System

California Hazardous Material Incident Reporting System. CHMIRS contains information on reported hazardous material incidents (accidental releases or spills).

Date of Government Version: 12/06/2016	Source: Office of Emergency Services
Date Data Arrived at EDR: 01/25/2017	Telephone: 916-845-8400
Date Made Active in Reports: 05/10/2017	Last EDR Contact: 04/28/2017
Number of Days to Update: 105	Next Scheduled EDR Contact: 08/07/2017
	Data Release Frequency: Varies

LDS: Land Disposal Sites Listing (GEOTRACKER)

Land Disposal sites (Landfills) included in GeoTracker. GeoTracker is the Water Boards data management system for sites that impact, or have the potential to impact, water quality in California, with emphasis on groundwater.

Date of Government Version: 03/13/2017	Source: State Water Quality Control Board
Date Data Arrived at EDR: 03/14/2017	Telephone: 866-480-1028
Date Made Active in Reports: 05/02/2017	Last EDR Contact: 06/14/2017
Number of Days to Update: 49	Next Scheduled EDR Contact: 09/25/2017
	Data Release Frequency: Quarterly

MCS: Military Cleanup Sites Listing (GEOTRACKER)

Military sites (consisting of: Military UST sites; Military Privatized sites; and Military Cleanup sites [formerly known as DoD non UST]) included in GeoTracker. GeoTracker is the Water Boards data management system for sites that impact, or have the potential to impact, water quality in California, with emphasis on groundwater.

Date of Government Version: 03/13/2017	Source: State Water Resources Control Board
Date Data Arrived at EDR: 03/14/2017	Telephone: 866-480-1028
Date Made Active in Reports: 05/02/2017	Last EDR Contact: 06/14/2017
Number of Days to Update: 49	Next Scheduled EDR Contact: 09/25/2017
	Data Release Frequency: Quarterly

GOVERNMENT RECORDS SEARCHED / DATA CURRENCY TRACKING

SPILLS 90: SPILLS90 data from FirstSearch

Spills 90 includes those spill and release records available exclusively from FirstSearch databases. Typically, they may include chemical, oil and/or hazardous substance spills recorded after 1990. Duplicate records that are already included in EDR incident and release records are not included in Spills 90.

Date of Government Version: 06/06/2012

Source: FirstSearch

Date Data Arrived at EDR: 01/03/2013

Telephone: N/A

Date Made Active in Reports: 02/22/2013

Last EDR Contact: 01/03/2013

Number of Days to Update: 50

Next Scheduled EDR Contact: N/A

Data Release Frequency: No Update Planned

Other Ascertainable Records

RCRA NonGen / NLR: RCRA - Non Generators / No Longer Regulated

RCRAInfo is EPA's comprehensive information system, providing access to data supporting the Resource Conservation and Recovery Act (RCRA) of 1976 and the Hazardous and Solid Waste Amendments (HSWA) of 1984. The database includes selective information on sites which generate, transport, store, treat and/or dispose of hazardous waste as defined by the Resource Conservation and Recovery Act (RCRA). Non-Generators do not presently generate hazardous waste.

Date of Government Version: 12/12/2016

Source: Environmental Protection Agency

Date Data Arrived at EDR: 12/28/2016

Telephone: (415) 495-8895

Date Made Active in Reports: 02/10/2017

Last EDR Contact: 05/02/2017

Number of Days to Update: 44

Next Scheduled EDR Contact: 04/10/2017

Data Release Frequency: Varies

FUDS: Formerly Used Defense Sites

The listing includes locations of Formerly Used Defense Sites properties where the US Army Corps of Engineers is actively working or will take necessary cleanup actions.

Date of Government Version: 01/31/2015

Source: U.S. Army Corps of Engineers

Date Data Arrived at EDR: 07/08/2015

Telephone: 202-528-4285

Date Made Active in Reports: 10/13/2015

Last EDR Contact: 02/24/2017

Number of Days to Update: 97

Next Scheduled EDR Contact: 06/05/2017

Data Release Frequency: Varies

DOD: Department of Defense Sites

This data set consists of federally owned or administered lands, administered by the Department of Defense, that have any area equal to or greater than 640 acres of the United States, Puerto Rico, and the U.S. Virgin Islands.

Date of Government Version: 12/31/2005

Source: USGS

Date Data Arrived at EDR: 11/10/2006

Telephone: 888-275-8747

Date Made Active in Reports: 01/11/2007

Last EDR Contact: 04/14/2017

Number of Days to Update: 62

Next Scheduled EDR Contact: 07/24/2017

Data Release Frequency: Semi-Annually

FEDLAND: Federal and Indian Lands

Federally and Indian administrated lands of the United States. Lands included are administrated by: Army Corps of Engineers, Bureau of Reclamation, National Wild and Scenic River, National Wildlife Refuge, Public Domain Land, Wilderness, Wilderness Study Area, Wildlife Management Area, Bureau of Indian Affairs, Bureau of Land Management, Department of Justice, Forest Service, Fish and Wildlife Service, National Park Service.

Date of Government Version: 12/31/2005

Source: U.S. Geological Survey

Date Data Arrived at EDR: 02/06/2006

Telephone: 888-275-8747

Date Made Active in Reports: 01/11/2007

Last EDR Contact: 04/14/2017

Number of Days to Update: 339

Next Scheduled EDR Contact: 07/24/2017

Data Release Frequency: N/A

SCRD DRYCLEANERS: State Coalition for Remediation of Drycleaners Listing

The State Coalition for Remediation of Drycleaners was established in 1998, with support from the U.S. EPA Office of Superfund Remediation and Technology Innovation. It is comprised of representatives of states with established drycleaner remediation programs. Currently the member states are Alabama, Connecticut, Florida, Illinois, Kansas, Minnesota, Missouri, North Carolina, Oregon, South Carolina, Tennessee, Texas, and Wisconsin.

GOVERNMENT RECORDS SEARCHED / DATA CURRENCY TRACKING

Date of Government Version: 01/01/2017
Date Data Arrived at EDR: 02/03/2017
Date Made Active in Reports: 04/07/2017
Number of Days to Update: 63

Source: Environmental Protection Agency
Telephone: 615-532-8599
Last EDR Contact: 05/19/2017
Next Scheduled EDR Contact: 08/28/2017
Data Release Frequency: Varies

US FIN ASSUR: Financial Assurance Information

All owners and operators of facilities that treat, store, or dispose of hazardous waste are required to provide proof that they will have sufficient funds to pay for the clean up, closure, and post-closure care of their facilities.

Date of Government Version: 02/13/2017
Date Data Arrived at EDR: 02/15/2017
Date Made Active in Reports: 05/12/2017
Number of Days to Update: 86

Source: Environmental Protection Agency
Telephone: 202-566-1917
Last EDR Contact: 05/17/2017
Next Scheduled EDR Contact: 08/28/2017
Data Release Frequency: Quarterly

EPA WATCH LIST: EPA WATCH LIST

EPA maintains a "Watch List" to facilitate dialogue between EPA, state and local environmental agencies on enforcement matters relating to facilities with alleged violations identified as either significant or high priority. Being on the Watch List does not mean that the facility has actually violated the law only that an investigation by EPA or a state or local environmental agency has led those organizations to allege that an unproven violation has in fact occurred. Being on the Watch List does not represent a higher level of concern regarding the alleged violations that were detected, but instead indicates cases requiring additional dialogue between EPA, state and local agencies - primarily because of the length of time the alleged violation has gone unaddressed or unresolved.

Date of Government Version: 08/30/2013
Date Data Arrived at EDR: 03/21/2014
Date Made Active in Reports: 06/17/2014
Number of Days to Update: 88

Source: Environmental Protection Agency
Telephone: 617-520-3000
Last EDR Contact: 05/08/2017
Next Scheduled EDR Contact: 08/21/2017
Data Release Frequency: Quarterly

2020 COR ACTION: 2020 Corrective Action Program List

The EPA has set ambitious goals for the RCRA Corrective Action program by creating the 2020 Corrective Action Universe. This RCRA cleanup baseline includes facilities expected to need corrective action. The 2020 universe contains a wide variety of sites. Some properties are heavily contaminated while others were contaminated but have since been cleaned up. Still others have not been fully investigated yet, and may require little or no remediation. Inclusion in the 2020 Universe does not necessarily imply failure on the part of a facility to meet its RCRA obligations.

Date of Government Version: 04/22/2013
Date Data Arrived at EDR: 03/03/2015
Date Made Active in Reports: 03/09/2015
Number of Days to Update: 6

Source: Environmental Protection Agency
Telephone: 703-308-4044
Last EDR Contact: 05/05/2017
Next Scheduled EDR Contact: 08/21/2017
Data Release Frequency: Varies

TSCA: Toxic Substances Control Act

Toxic Substances Control Act. TSCA identifies manufacturers and importers of chemical substances included on the TSCA Chemical Substance Inventory list. It includes data on the production volume of these substances by plant site.

Date of Government Version: 12/31/2012
Date Data Arrived at EDR: 01/15/2015
Date Made Active in Reports: 01/29/2015
Number of Days to Update: 14

Source: EPA
Telephone: 202-260-5521
Last EDR Contact: 03/24/2017
Next Scheduled EDR Contact: 07/03/2017
Data Release Frequency: Every 4 Years

TRIS: Toxic Chemical Release Inventory System

Toxic Release Inventory System. TRIS identifies facilities which release toxic chemicals to the air, water and land in reportable quantities under SARA Title III Section 313.

GOVERNMENT RECORDS SEARCHED / DATA CURRENCY TRACKING

Date of Government Version: 12/31/2014
Date Data Arrived at EDR: 11/24/2015
Date Made Active in Reports: 04/05/2016
Number of Days to Update: 133

Source: EPA
Telephone: 202-566-0250
Last EDR Contact: 05/26/2017
Next Scheduled EDR Contact: 09/04/2017
Data Release Frequency: Annually

SSTS: Section 7 Tracking Systems

Section 7 of the Federal Insecticide, Fungicide and Rodenticide Act, as amended (92 Stat. 829) requires all registered pesticide-producing establishments to submit a report to the Environmental Protection Agency by March 1st each year. Each establishment must report the types and amounts of pesticides, active ingredients and devices being produced, and those having been produced and sold or distributed in the past year.

Date of Government Version: 12/31/2009
Date Data Arrived at EDR: 12/10/2010
Date Made Active in Reports: 02/25/2011
Number of Days to Update: 77

Source: EPA
Telephone: 202-564-4203
Last EDR Contact: 04/26/2017
Next Scheduled EDR Contact: 08/07/2017
Data Release Frequency: Annually

ROD: Records Of Decision

Record of Decision. ROD documents mandate a permanent remedy at an NPL (Superfund) site containing technical and health information to aid in the cleanup.

Date of Government Version: 11/25/2013
Date Data Arrived at EDR: 12/12/2013
Date Made Active in Reports: 02/24/2014
Number of Days to Update: 74

Source: EPA
Telephone: 703-416-0223
Last EDR Contact: 06/09/2017
Next Scheduled EDR Contact: 09/18/2017
Data Release Frequency: Annually

RMP: Risk Management Plans

When Congress passed the Clean Air Act Amendments of 1990, it required EPA to publish regulations and guidance for chemical accident prevention at facilities using extremely hazardous substances. The Risk Management Program Rule (RMP Rule) was written to implement Section 112(r) of these amendments. The rule, which built upon existing industry codes and standards, requires companies of all sizes that use certain flammable and toxic substances to develop a Risk Management Program, which includes a(n): Hazard assessment that details the potential effects of an accidental release, an accident history of the last five years, and an evaluation of worst-case and alternative accidental releases; Prevention program that includes safety precautions and maintenance, monitoring, and employee training measures; and Emergency response program that spells out emergency health care, employee training measures and procedures for informing the public and response agencies (e.g the fire department) should an accident occur.

Date of Government Version: 02/01/2017
Date Data Arrived at EDR: 02/09/2017
Date Made Active in Reports: 04/07/2017
Number of Days to Update: 57

Source: Environmental Protection Agency
Telephone: 202-564-8600
Last EDR Contact: 04/21/2017
Next Scheduled EDR Contact: 08/07/2017
Data Release Frequency: Varies

RAATS: RCRA Administrative Action Tracking System

RCRA Administration Action Tracking System. RAATS contains records based on enforcement actions issued under RCRA pertaining to major violators and includes administrative and civil actions brought by the EPA. For administration actions after September 30, 1995, data entry in the RAATS database was discontinued. EPA will retain a copy of the database for historical records. It was necessary to terminate RAATS because a decrease in agency resources made it impossible to continue to update the information contained in the database.

Date of Government Version: 04/17/1995
Date Data Arrived at EDR: 07/03/1995
Date Made Active in Reports: 08/07/1995
Number of Days to Update: 35

Source: EPA
Telephone: 202-564-4104
Last EDR Contact: 06/02/2008
Next Scheduled EDR Contact: 09/01/2008
Data Release Frequency: No Update Planned

GOVERNMENT RECORDS SEARCHED / DATA CURRENCY TRACKING

PRP: Potentially Responsible Parties

A listing of verified Potentially Responsible Parties

Date of Government Version: 10/25/2013	Source: EPA
Date Data Arrived at EDR: 10/17/2014	Telephone: 202-564-6023
Date Made Active in Reports: 10/20/2014	Last EDR Contact: 06/06/2017
Number of Days to Update: 3	Next Scheduled EDR Contact: 08/21/2017
	Data Release Frequency: Quarterly

PADS: PCB Activity Database System

PCB Activity Database. PADS Identifies generators, transporters, commercial storers and/or brokers and disposers of PCB's who are required to notify the EPA of such activities.

Date of Government Version: 01/20/2016	Source: EPA
Date Data Arrived at EDR: 04/28/2016	Telephone: 202-566-0500
Date Made Active in Reports: 09/02/2016	Last EDR Contact: 04/10/2017
Number of Days to Update: 127	Next Scheduled EDR Contact: 07/24/2017
	Data Release Frequency: Annually

ICIS: Integrated Compliance Information System

The Integrated Compliance Information System (ICIS) supports the information needs of the national enforcement and compliance program as well as the unique needs of the National Pollutant Discharge Elimination System (NPDES) program.

Date of Government Version: 11/18/2016	Source: Environmental Protection Agency
Date Data Arrived at EDR: 11/23/2016	Telephone: 202-564-2501
Date Made Active in Reports: 02/10/2017	Last EDR Contact: 04/10/2017
Number of Days to Update: 79	Next Scheduled EDR Contact: 07/24/2017
	Data Release Frequency: Quarterly

FTTS: FIFRA/ TSCA Tracking System - FIFRA (Federal Insecticide, Fungicide, & Rodenticide Act)/TSCA (Toxic Substances Control Act)

FTTS tracks administrative cases and pesticide enforcement actions and compliance activities related to FIFRA, TSCA and EPCRA (Emergency Planning and Community Right-to-Know Act). To maintain currency, EDR contacts the Agency on a quarterly basis.

Date of Government Version: 04/09/2009	Source: EPA/Office of Prevention, Pesticides and Toxic Substances
Date Data Arrived at EDR: 04/16/2009	Telephone: 202-566-1667
Date Made Active in Reports: 05/11/2009	Last EDR Contact: 05/19/2017
Number of Days to Update: 25	Next Scheduled EDR Contact: 09/04/2017
	Data Release Frequency: Quarterly

FTTS INSP: FIFRA/ TSCA Tracking System - FIFRA (Federal Insecticide, Fungicide, & Rodenticide Act)/TSCA (Toxic Substances Control Act)

A listing of FIFRA/TSCA Tracking System (FTTS) inspections and enforcements.

Date of Government Version: 04/09/2009	Source: EPA
Date Data Arrived at EDR: 04/16/2009	Telephone: 202-566-1667
Date Made Active in Reports: 05/11/2009	Last EDR Contact: 05/19/2017
Number of Days to Update: 25	Next Scheduled EDR Contact: 09/04/2017
	Data Release Frequency: Quarterly

MLTS: Material Licensing Tracking System

MLTS is maintained by the Nuclear Regulatory Commission and contains a list of approximately 8,100 sites which possess or use radioactive materials and which are subject to NRC licensing requirements. To maintain currency, EDR contacts the Agency on a quarterly basis.

Date of Government Version: 08/30/2016	Source: Nuclear Regulatory Commission
Date Data Arrived at EDR: 09/08/2016	Telephone: 301-415-7169
Date Made Active in Reports: 10/21/2016	Last EDR Contact: 05/08/2017
Number of Days to Update: 43	Next Scheduled EDR Contact: 08/21/2017
	Data Release Frequency: Quarterly

GOVERNMENT RECORDS SEARCHED / DATA CURRENCY TRACKING

COAL ASH DOE: Steam-Electric Plant Operation Data

A listing of power plants that store ash in surface ponds.

Date of Government Version: 12/31/2005	Source: Department of Energy
Date Data Arrived at EDR: 08/07/2009	Telephone: 202-586-8719
Date Made Active in Reports: 10/22/2009	Last EDR Contact: 06/05/2017
Number of Days to Update: 76	Next Scheduled EDR Contact: 09/18/2017
	Data Release Frequency: Varies

COAL ASH EPA: Coal Combustion Residues Surface Impoundments List

A listing of coal combustion residues surface impoundments with high hazard potential ratings.

Date of Government Version: 07/01/2014	Source: Environmental Protection Agency
Date Data Arrived at EDR: 09/10/2014	Telephone: N/A
Date Made Active in Reports: 10/20/2014	Last EDR Contact: 06/05/2017
Number of Days to Update: 40	Next Scheduled EDR Contact: 09/18/2017
	Data Release Frequency: Varies

PCB TRANSFORMER: PCB Transformer Registration Database

The database of PCB transformer registrations that includes all PCB registration submittals.

Date of Government Version: 02/01/2011	Source: Environmental Protection Agency
Date Data Arrived at EDR: 10/19/2011	Telephone: 202-566-0517
Date Made Active in Reports: 01/10/2012	Last EDR Contact: 04/28/2017
Number of Days to Update: 83	Next Scheduled EDR Contact: 08/07/2017
	Data Release Frequency: Varies

RADINFO: Radiation Information Database

The Radiation Information Database (RADINFO) contains information about facilities that are regulated by U.S. Environmental Protection Agency (EPA) regulations for radiation and radioactivity.

Date of Government Version: 01/04/2017	Source: Environmental Protection Agency
Date Data Arrived at EDR: 01/06/2017	Telephone: 202-343-9775
Date Made Active in Reports: 02/10/2017	Last EDR Contact: 04/06/2017
Number of Days to Update: 35	Next Scheduled EDR Contact: 07/17/2017
	Data Release Frequency: Quarterly

HIST FTTS: FIFRA/TSCA Tracking System Administrative Case Listing

A complete administrative case listing from the FIFRA/TSCA Tracking System (FTTS) for all ten EPA regions. The information was obtained from the National Compliance Database (NCDB). NCDB supports the implementation of FIFRA (Federal Insecticide, Fungicide, and Rodenticide Act) and TSCA (Toxic Substances Control Act). Some EPA regions are now closing out records. Because of that, and the fact that some EPA regions are not providing EPA Headquarters with updated records, it was decided to create a HIST FTTS database. It included records that may not be included in the newer FTTS database updates. This database is no longer updated.

Date of Government Version: 10/19/2006	Source: Environmental Protection Agency
Date Data Arrived at EDR: 03/01/2007	Telephone: 202-564-2501
Date Made Active in Reports: 04/10/2007	Last EDR Contact: 12/17/2007
Number of Days to Update: 40	Next Scheduled EDR Contact: 03/17/2008
	Data Release Frequency: No Update Planned

HIST FTTS INSP: FIFRA/TSCA Tracking System Inspection & Enforcement Case Listing

A complete inspection and enforcement case listing from the FIFRA/TSCA Tracking System (FTTS) for all ten EPA regions. The information was obtained from the National Compliance Database (NCDB). NCDB supports the implementation of FIFRA (Federal Insecticide, Fungicide, and Rodenticide Act) and TSCA (Toxic Substances Control Act). Some EPA regions are now closing out records. Because of that, and the fact that some EPA regions are not providing EPA Headquarters with updated records, it was decided to create a HIST FTTS database. It included records that may not be included in the newer FTTS database updates. This database is no longer updated.

GOVERNMENT RECORDS SEARCHED / DATA CURRENCY TRACKING

Date of Government Version: 10/19/2006
Date Data Arrived at EDR: 03/01/2007
Date Made Active in Reports: 04/10/2007
Number of Days to Update: 40

Source: Environmental Protection Agency
Telephone: 202-564-2501
Last EDR Contact: 12/17/2008
Next Scheduled EDR Contact: 03/17/2008
Data Release Frequency: No Update Planned

DOT OPS: Incident and Accident Data

Department of Transportation, Office of Pipeline Safety Incident and Accident data.

Date of Government Version: 07/31/2012
Date Data Arrived at EDR: 08/07/2012
Date Made Active in Reports: 09/18/2012
Number of Days to Update: 42

Source: Department of Transportation, Office of Pipeline Safety
Telephone: 202-366-4595
Last EDR Contact: 05/02/2017
Next Scheduled EDR Contact: 08/14/2017
Data Release Frequency: Varies

CONSENT: Superfund (CERCLA) Consent Decrees

Major legal settlements that establish responsibility and standards for cleanup at NPL (Superfund) sites. Released periodically by United States District Courts after settlement by parties to litigation matters.

Date of Government Version: 09/30/2016
Date Data Arrived at EDR: 11/18/2016
Date Made Active in Reports: 02/03/2017
Number of Days to Update: 77

Source: Department of Justice, Consent Decree Library
Telephone: Varies
Last EDR Contact: 03/27/2017
Next Scheduled EDR Contact: 07/10/2017
Data Release Frequency: Varies

BRS: Biennial Reporting System

The Biennial Reporting System is a national system administered by the EPA that collects data on the generation and management of hazardous waste. BRS captures detailed data from two groups: Large Quantity Generators (LQG) and Treatment, Storage, and Disposal Facilities.

Date of Government Version: 12/31/2013
Date Data Arrived at EDR: 02/24/2015
Date Made Active in Reports: 09/30/2015
Number of Days to Update: 218

Source: EPA/NTIS
Telephone: 800-424-9346
Last EDR Contact: 05/26/2017
Next Scheduled EDR Contact: 09/04/2017
Data Release Frequency: Biennially

INDIAN RESERV: Indian Reservations

This map layer portrays Indian administered lands of the United States that have any area equal to or greater than 640 acres.

Date of Government Version: 12/31/2014
Date Data Arrived at EDR: 07/14/2015
Date Made Active in Reports: 01/10/2017
Number of Days to Update: 546

Source: USGS
Telephone: 202-208-3710
Last EDR Contact: 04/14/2017
Next Scheduled EDR Contact: 07/24/2017
Data Release Frequency: Semi-Annually

FUSRAP: Formerly Utilized Sites Remedial Action Program

DOE established the Formerly Utilized Sites Remedial Action Program (FUSRAP) in 1974 to remediate sites where radioactive contamination remained from Manhattan Project and early U.S. Atomic Energy Commission (AEC) operations.

Date of Government Version: 12/23/2016
Date Data Arrived at EDR: 12/27/2016
Date Made Active in Reports: 02/17/2017
Number of Days to Update: 52

Source: Department of Energy
Telephone: 202-586-3559
Last EDR Contact: 05/05/2017
Next Scheduled EDR Contact: 08/21/2017
Data Release Frequency: Varies

UMTRA: Uranium Mill Tailings Sites

Uranium ore was mined by private companies for federal government use in national defense programs. When the mills shut down, large piles of the sand-like material (mill tailings) remain after uranium has been extracted from the ore. Levels of human exposure to radioactive materials from the piles are low; however, in some cases tailings were used as construction materials before the potential health hazards of the tailings were recognized.

GOVERNMENT RECORDS SEARCHED / DATA CURRENCY TRACKING

Date of Government Version: 09/14/2010
Date Data Arrived at EDR: 10/07/2011
Date Made Active in Reports: 03/01/2012
Number of Days to Update: 146

Source: Department of Energy
Telephone: 505-845-0011
Last EDR Contact: 05/22/2017
Next Scheduled EDR Contact: 09/04/2017
Data Release Frequency: Varies

LEAD SMELTER 1: Lead Smelter Sites

A listing of former lead smelter site locations.

Date of Government Version: 12/05/2016
Date Data Arrived at EDR: 01/05/2017
Date Made Active in Reports: 02/10/2017
Number of Days to Update: 36

Source: Environmental Protection Agency
Telephone: 703-603-8787
Last EDR Contact: 06/09/2017
Next Scheduled EDR Contact: 07/17/2017
Data Release Frequency: Varies

LEAD SMELTER 2: Lead Smelter Sites

A list of several hundred sites in the U.S. where secondary lead smelting was done from 1931 and 1964. These sites may pose a threat to public health through ingestion or inhalation of contaminated soil or dust

Date of Government Version: 04/05/2001
Date Data Arrived at EDR: 10/27/2010
Date Made Active in Reports: 12/02/2010
Number of Days to Update: 36

Source: American Journal of Public Health
Telephone: 703-305-6451
Last EDR Contact: 12/02/2009
Next Scheduled EDR Contact: N/A
Data Release Frequency: No Update Planned

US AIRS (AFS): Aerometric Information Retrieval System Facility Subsystem (AFS)

The database is a sub-system of Aerometric Information Retrieval System (AIRS). AFS contains compliance data on air pollution point sources regulated by the U.S. EPA and/or state and local air regulatory agencies. This information comes from source reports by various stationary sources of air pollution, such as electric power plants, steel mills, factories, and universities, and provides information about the air pollutants they produce. Action, air program, air program pollutant, and general level plant data. It is used to track emissions and compliance data from industrial plants.

Date of Government Version: 10/12/2016
Date Data Arrived at EDR: 10/26/2016
Date Made Active in Reports: 02/03/2017
Number of Days to Update: 100

Source: EPA
Telephone: 202-564-2496
Last EDR Contact: 03/07/2017
Next Scheduled EDR Contact: 07/10/2017
Data Release Frequency: Annually

US AIRS MINOR: Air Facility System Data

A listing of minor source facilities.

Date of Government Version: 10/12/2016
Date Data Arrived at EDR: 10/26/2016
Date Made Active in Reports: 02/03/2017
Number of Days to Update: 100

Source: EPA
Telephone: 202-564-2496
Last EDR Contact: 03/07/2017
Next Scheduled EDR Contact: 04/10/2017
Data Release Frequency: Annually

US MINES: Mines Master Index File

Contains all mine identification numbers issued for mines active or opened since 1971. The data also includes violation information.

Date of Government Version: 02/08/2017
Date Data Arrived at EDR: 02/28/2017
Date Made Active in Reports: 04/07/2017
Number of Days to Update: 38

Source: Department of Labor, Mine Safety and Health Administration
Telephone: 303-231-5959
Last EDR Contact: 05/31/2017
Next Scheduled EDR Contact: 09/11/2017
Data Release Frequency: Semi-Annually

US MINES 2: Ferrous and Nonferrous Metal Mines Database Listing

This map layer includes ferrous (ferrous metal mines are facilities that extract ferrous metals, such as iron ore or molybdenum) and nonferrous (Nonferrous metal mines are facilities that extract nonferrous metals, such as gold, silver, copper, zinc, and lead) metal mines in the United States.

GOVERNMENT RECORDS SEARCHED / DATA CURRENCY TRACKING

Date of Government Version: 12/05/2005
Date Data Arrived at EDR: 02/29/2008
Date Made Active in Reports: 04/18/2008
Number of Days to Update: 49

Source: USGS
Telephone: 703-648-7709
Last EDR Contact: 05/31/2017
Next Scheduled EDR Contact: 09/11/2017
Data Release Frequency: Varies

US MINES 3: Active Mines & Mineral Plants Database Listing

Active Mines and Mineral Processing Plant operations for commodities monitored by the Minerals Information Team of the USGS.

Date of Government Version: 04/14/2011
Date Data Arrived at EDR: 06/08/2011
Date Made Active in Reports: 09/13/2011
Number of Days to Update: 97

Source: USGS
Telephone: 703-648-7709
Last EDR Contact: 06/02/2017
Next Scheduled EDR Contact: 09/11/2017
Data Release Frequency: Varies

ABANDONED MINES: Abandoned Mines

An inventory of land and water impacted by past mining (primarily coal mining) is maintained by OSMRE to provide information needed to implement the Surface Mining Control and Reclamation Act of 1977 (SMCRA). The inventory contains information on the location, type, and extent of AML impacts, as well as, information on the cost associated with the reclamation of those problems. The inventory is based upon field surveys by State, Tribal, and OSMRE program officials. It is dynamic to the extent that it is modified as new problems are identified and existing problems are reclaimed.

Date of Government Version: 03/14/2017
Date Data Arrived at EDR: 03/17/2017
Date Made Active in Reports: 04/07/2017
Number of Days to Update: 21

Source: Department of Interior
Telephone: 202-208-2609
Last EDR Contact: 06/09/2017
Next Scheduled EDR Contact: 09/25/2017
Data Release Frequency: Quarterly

FINDS: Facility Index System/Facility Registry System

Facility Index System. FINDS contains both facility information and 'pointers' to other sources that contain more detail. EDR includes the following FINDS databases in this report: PCS (Permit Compliance System), AIRS (Aerometric Information Retrieval System), DOCKET (Enforcement Docket used to manage and track information on civil judicial enforcement cases for all environmental statutes), FURS (Federal Underground Injection Control), C-DOCKET (Criminal Docket System used to track criminal enforcement actions for all environmental statutes), FFIS (Federal Facilities Information System), STATE (State Environmental Laws and Statutes), and PADS (PCB Activity Data System).

Date of Government Version: 04/04/2017
Date Data Arrived at EDR: 04/07/2017
Date Made Active in Reports: 05/12/2017
Number of Days to Update: 35

Source: EPA
Telephone: (415) 947-8000
Last EDR Contact: 06/07/2017
Next Scheduled EDR Contact: 09/18/2017
Data Release Frequency: Quarterly

ECHO: Enforcement & Compliance History Information

ECHO provides integrated compliance and enforcement information for about 800,000 regulated facilities nationwide.

Date of Government Version: 03/19/2017
Date Data Arrived at EDR: 03/21/2017
Date Made Active in Reports: 05/12/2017
Number of Days to Update: 52

Source: Environmental Protection Agency
Telephone: 202-564-2280
Last EDR Contact: 06/07/2017
Next Scheduled EDR Contact: 09/18/2017
Data Release Frequency: Quarterly

UXO: Unexploded Ordnance Sites

A listing of unexploded ordnance site locations

Date of Government Version: 10/25/2015
Date Data Arrived at EDR: 01/29/2016
Date Made Active in Reports: 04/05/2016
Number of Days to Update: 67

Source: Department of Defense
Telephone: 571-373-0407
Last EDR Contact: 05/22/2017
Next Scheduled EDR Contact: 07/31/2017
Data Release Frequency: Varies

GOVERNMENT RECORDS SEARCHED / DATA CURRENCY TRACKING

DOCKET HWC: Hazardous Waste Compliance Docket Listing

A complete list of the Federal Agency Hazardous Waste Compliance Docket Facilities.

Date of Government Version: 06/02/2016	Source: Environmental Protection Agency
Date Data Arrived at EDR: 06/03/2016	Telephone: 202-564-0527
Date Made Active in Reports: 09/02/2016	Last EDR Contact: 05/24/2017
Number of Days to Update: 91	Next Scheduled EDR Contact: 09/11/2017
	Data Release Frequency: Varies

FUELS PROGRAM: EPA Fuels Program Registered Listing

This listing includes facilities that are registered under the Part 80 (Code of Federal Regulations) EPA Fuels Programs. All companies now are required to submit new and updated registrations.

Date of Government Version: 02/22/2017	Source: EPA
Date Data Arrived at EDR: 02/22/2017	Telephone: 800-385-6164
Date Made Active in Reports: 05/12/2017	Last EDR Contact: 05/24/2017
Number of Days to Update: 79	Next Scheduled EDR Contact: 09/04/2017
	Data Release Frequency: Quarterly

CA BOND EXP. PLAN: Bond Expenditure Plan

Department of Health Services developed a site-specific expenditure plan as the basis for an appropriation of Hazardous Substance Cleanup Bond Act funds. It is not updated.

Date of Government Version: 01/01/1989	Source: Department of Health Services
Date Data Arrived at EDR: 07/27/1994	Telephone: 916-255-2118
Date Made Active in Reports: 08/02/1994	Last EDR Contact: 05/31/1994
Number of Days to Update: 6	Next Scheduled EDR Contact: N/A
	Data Release Frequency: No Update Planned

CORTESE: "Cortese" Hazardous Waste & Substances Sites List

The sites for the list are designated by the State Water Resource Control Board (LUST), the Integrated Waste Board (SWF/LS), and the Department of Toxic Substances Control (Cal-Sites).

Date of Government Version: 12/28/2016	Source: CAL EPA/Office of Emergency Information
Date Data Arrived at EDR: 12/28/2016	Telephone: 916-323-3400
Date Made Active in Reports: 03/02/2017	Last EDR Contact: 03/29/2017
Number of Days to Update: 64	Next Scheduled EDR Contact: 07/10/2017
	Data Release Frequency: Quarterly

DRYCLEANERS: Cleaner Facilities

A list of drycleaner related facilities that have EPA ID numbers. These are facilities with certain SIC codes: power laundries, family and commercial; garment pressing and cleaner's agents; linen supply; coin-operated laundries and cleaning; drycleaning plants, except rugs; carpet and upholster cleaning; industrial launderers; laundry and garment services.

Date of Government Version: 03/09/2017	Source: Department of Toxic Substance Control
Date Data Arrived at EDR: 04/11/2017	Telephone: 916-327-4498
Date Made Active in Reports: 05/23/2017	Last EDR Contact: 06/02/2017
Number of Days to Update: 42	Next Scheduled EDR Contact: 09/18/2017
	Data Release Frequency: Annually

EMI: Emissions Inventory Data

Toxics and criteria pollutant emissions data collected by the ARB and local air pollution agencies.

Date of Government Version: 12/31/2014	Source: California Air Resources Board
Date Data Arrived at EDR: 09/23/2016	Telephone: 916-322-2990
Date Made Active in Reports: 10/24/2016	Last EDR Contact: 03/21/2017
Number of Days to Update: 31	Next Scheduled EDR Contact: 07/03/2017
	Data Release Frequency: Varies

GOVERNMENT RECORDS SEARCHED / DATA CURRENCY TRACKING

ENF: Enforcement Action Listing

A listing of Water Board Enforcement Actions. Formal is everything except Oral/Verbal Communication, Notice of Violation, Expedited Payment Letter, and Staff Enforcement Letter.

Date of Government Version: 01/23/2017	Source: State Water Resources Control Board
Date Data Arrived at EDR: 01/27/2017	Telephone: 916-445-9379
Date Made Active in Reports: 05/25/2017	Last EDR Contact: 04/24/2017
Number of Days to Update: 118	Next Scheduled EDR Contact: 08/07/2017
	Data Release Frequency: Varies

Financial Assurance 1: Financial Assurance Information Listing

Financial Assurance information

Date of Government Version: 04/25/2016	Source: Department of Toxic Substances Control
Date Data Arrived at EDR: 04/29/2016	Telephone: 916-255-3628
Date Made Active in Reports: 06/21/2016	Last EDR Contact: 06/02/2017
Number of Days to Update: 53	Next Scheduled EDR Contact: 08/07/2017
	Data Release Frequency: Varies

Financial Assurance 2: Financial Assurance Information Listing

A listing of financial assurance information for solid waste facilities. Financial assurance is intended to ensure that resources are available to pay for the cost of closure, post-closure care, and corrective measures if the owner or operator of a regulated facility is unable or unwilling to pay.

Date of Government Version: 02/14/2017	Source: California Integrated Waste Management Board
Date Data Arrived at EDR: 02/17/2017	Telephone: 916-341-6066
Date Made Active in Reports: 05/25/2017	Last EDR Contact: 05/15/2017
Number of Days to Update: 97	Next Scheduled EDR Contact: 08/28/2017
	Data Release Frequency: Varies

HAZNET: Facility and Manifest Data

Facility and Manifest Data. The data is extracted from the copies of hazardous waste manifests received each year by the DTSC. The annual volume of manifests is typically 700,000 - 1,000,000 annually, representing approximately 350,000 - 500,000 shipments. Data are from the manifests submitted without correction, and therefore many contain some invalid values for data elements such as generator ID, TSD ID, waste category, and disposal method. This database begins with calendar year 1993.

Date of Government Version: 12/31/2015	Source: California Environmental Protection Agency
Date Data Arrived at EDR: 10/12/2016	Telephone: 916-255-1136
Date Made Active in Reports: 12/15/2016	Last EDR Contact: 04/14/2017
Number of Days to Update: 64	Next Scheduled EDR Contact: 07/24/2017
	Data Release Frequency: Annually

ICE: ICE

Contains data pertaining to the Permitted Facilities with Inspections / Enforcements sites tracked in Envirostor.

Date of Government Version: 11/21/2016	Source: Department of Toxic Substances Control
Date Data Arrived at EDR: 11/22/2016	Telephone: 877-786-9427
Date Made Active in Reports: 01/23/2017	Last EDR Contact: 05/24/2017
Number of Days to Update: 62	Next Scheduled EDR Contact: 09/04/2017
	Data Release Frequency: Quarterly

HIST CORTESE: Hazardous Waste & Substance Site List

The sites for the list are designated by the State Water Resource Control Board [LUST], the Integrated Waste Board [SWF/LS], and the Department of Toxic Substances Control [CALSITES]. This listing is no longer updated by the state agency.

Date of Government Version: 04/01/2001	Source: Department of Toxic Substances Control
Date Data Arrived at EDR: 01/22/2009	Telephone: 916-323-3400
Date Made Active in Reports: 04/08/2009	Last EDR Contact: 01/22/2009
Number of Days to Update: 76	Next Scheduled EDR Contact: N/A
	Data Release Frequency: No Update Planned

GOVERNMENT RECORDS SEARCHED / DATA CURRENCY TRACKING

HWP: EnviroStor Permitted Facilities Listing

Detailed information on permitted hazardous waste facilities and corrective action ("cleanups") tracked in EnviroStor.

Date of Government Version: 11/21/2016
Date Data Arrived at EDR: 11/22/2016
Date Made Active in Reports: 01/23/2017
Number of Days to Update: 62

Source: Department of Toxic Substances Control
Telephone: 916-323-3400
Last EDR Contact: 05/24/2017
Next Scheduled EDR Contact: 09/04/2017
Data Release Frequency: Quarterly

HWT: Registered Hazardous Waste Transporter Database

A listing of hazardous waste transporters. In California, unless specifically exempted, it is unlawful for any person to transport hazardous wastes unless the person holds a valid registration issued by DTSC. A hazardous waste transporter registration is valid for one year and is assigned a unique registration number.

Date of Government Version: 04/11/2017
Date Data Arrived at EDR: 04/13/2017
Date Made Active in Reports: 04/26/2017
Number of Days to Update: 13

Source: Department of Toxic Substances Control
Telephone: 916-440-7145
Last EDR Contact: 04/13/2017
Next Scheduled EDR Contact: 07/24/2017
Data Release Frequency: Quarterly

MINES: Mines Site Location Listing

A listing of mine site locations from the Office of Mine Reclamation.

Date of Government Version: 09/12/2016
Date Data Arrived at EDR: 09/14/2016
Date Made Active in Reports: 10/14/2016
Number of Days to Update: 30

Source: Department of Conservation
Telephone: 916-322-1080
Last EDR Contact: 06/14/2017
Next Scheduled EDR Contact: 09/25/2017
Data Release Frequency: Varies

MWMP: Medical Waste Management Program Listing

The Medical Waste Management Program (MWMP) ensures the proper handling and disposal of medical waste by permitting and inspecting medical waste Offsite Treatment Facilities (PDF) and Transfer Stations (PDF) throughout the state. MWMP also oversees all Medical Waste Transporters.

Date of Government Version: 12/02/2016
Date Data Arrived at EDR: 12/06/2016
Date Made Active in Reports: 03/02/2017
Number of Days to Update: 86

Source: Department of Public Health
Telephone: 916-558-1784
Last EDR Contact: 06/06/2017
Next Scheduled EDR Contact: 09/18/2017
Data Release Frequency: Varies

NPDES: NPDES Permits Listing

A listing of NPDES permits, including stormwater.

Date of Government Version: 11/14/2016
Date Data Arrived at EDR: 11/15/2016
Date Made Active in Reports: 03/02/2017
Number of Days to Update: 107

Source: State Water Resources Control Board
Telephone: 916-445-9379
Last EDR Contact: 05/17/2017
Next Scheduled EDR Contact: 08/28/2017
Data Release Frequency: Quarterly

PEST LIC: Pesticide Regulation Licenses Listing

A listing of licenses and certificates issued by the Department of Pesticide Regulation. The DPR issues licenses and/or certificates to: Persons and businesses that apply or sell pesticides; Pest control dealers and brokers; Persons who advise on agricultural pesticide applications.

Date of Government Version: 12/06/2016
Date Data Arrived at EDR: 12/06/2016
Date Made Active in Reports: 03/03/2017
Number of Days to Update: 87

Source: Department of Pesticide Regulation
Telephone: 916-445-4038
Last EDR Contact: 06/07/2017
Next Scheduled EDR Contact: 09/18/2017
Data Release Frequency: Quarterly

GOVERNMENT RECORDS SEARCHED / DATA CURRENCY TRACKING

PROC: Certified Processors Database

A listing of certified processors.

Date of Government Version: 03/13/2017
Date Data Arrived at EDR: 03/14/2017
Date Made Active in Reports: 05/03/2017
Number of Days to Update: 50

Source: Department of Conservation
Telephone: 916-323-3836
Last EDR Contact: 06/14/2017
Next Scheduled EDR Contact: 09/25/2017
Data Release Frequency: Quarterly

NOTIFY 65: Proposition 65 Records

Listings of all Proposition 65 incidents reported to counties by the State Water Resources Control Board and the Regional Water Quality Control Board. This database is no longer updated by the reporting agency.

Date of Government Version: 12/16/2016
Date Data Arrived at EDR: 12/22/2016
Date Made Active in Reports: 03/02/2017
Number of Days to Update: 70

Source: State Water Resources Control Board
Telephone: 916-445-3846
Last EDR Contact: 04/03/2017
Next Scheduled EDR Contact: 07/03/2017
Data Release Frequency: No Update Planned

UIC: UIC Listing

A listing of wells identified as underground injection wells, in the California Oil and Gas Wells database.

Date of Government Version: 01/20/2017
Date Data Arrived at EDR: 03/14/2017
Date Made Active in Reports: 05/03/2017
Number of Days to Update: 50

Source: Department of Conservation
Telephone: 916-445-2408
Last EDR Contact: 06/14/2017
Next Scheduled EDR Contact: 09/25/2017
Data Release Frequency: Varies

WASTEWATER PITS: Oil Wastewater Pits Listing

Water officials discovered that oil producers have been dumping chemical-laden wastewater into hundreds of unlined pits that are operating without proper permits. Inspections completed by the Central Valley Regional Water Quality Control Board revealed the existence of previously unidentified waste sites. The water board's review found that more than one-third of the region's active disposal pits are operating without permission.

Date of Government Version: 04/15/2015
Date Data Arrived at EDR: 04/17/2015
Date Made Active in Reports: 06/23/2015
Number of Days to Update: 67

Source: RWQCB, Central Valley Region
Telephone: 559-445-5577
Last EDR Contact: 04/14/2017
Next Scheduled EDR Contact: 07/24/2017
Data Release Frequency: Varies

WDS: Waste Discharge System

Sites which have been issued waste discharge requirements.

Date of Government Version: 06/19/2007
Date Data Arrived at EDR: 06/20/2007
Date Made Active in Reports: 06/29/2007
Number of Days to Update: 9

Source: State Water Resources Control Board
Telephone: 916-341-5227
Last EDR Contact: 05/22/2017
Next Scheduled EDR Contact: 09/04/2017
Data Release Frequency: Quarterly

WIP: Well Investigation Program Case List

Well Investigation Program case in the San Gabriel and San Fernando Valley area.

Date of Government Version: 07/03/2009
Date Data Arrived at EDR: 07/21/2009
Date Made Active in Reports: 08/03/2009
Number of Days to Update: 13

Source: Los Angeles Water Quality Control Board
Telephone: 213-576-6726
Last EDR Contact: 03/24/2017
Next Scheduled EDR Contact: 07/10/2017
Data Release Frequency: Varies

GOVERNMENT RECORDS SEARCHED / DATA CURRENCY TRACKING

EDR HIGH RISK HISTORICAL RECORDS

EDR Exclusive Records

EDR MGP: EDR Proprietary Manufactured Gas Plants

The EDR Proprietary Manufactured Gas Plant Database includes records of coal gas plants (manufactured gas plants) compiled by EDR's researchers. Manufactured gas sites were used in the United States from the 1800's to 1950's to produce a gas that could be distributed and used as fuel. These plants used whale oil, rosin, coal, or a mixture of coal, oil, and water that also produced a significant amount of waste. Many of the byproducts of the gas production, such as coal tar (oily waste containing volatile and non-volatile chemicals), sludges, oils and other compounds are potentially hazardous to human health and the environment. The byproduct from this process was frequently disposed of directly at the plant site and can remain or spread slowly, serving as a continuous source of soil and groundwater contamination.

Date of Government Version: N/A
Date Data Arrived at EDR: N/A
Date Made Active in Reports: N/A
Number of Days to Update: N/A

Source: EDR, Inc.
Telephone: N/A
Last EDR Contact: N/A
Next Scheduled EDR Contact: N/A
Data Release Frequency: No Update Planned

EDR Hist Auto: EDR Exclusive Historic Gas Stations

EDR has searched selected national collections of business directories and has collected listings of potential gas station/filling station/service station sites that were available to EDR researchers. EDR's review was limited to those categories of sources that might, in EDR's opinion, include gas station/filling station/service station establishments. The categories reviewed included, but were not limited to gas, gas station, gasoline station, filling station, auto, automobile repair, auto service station, service station, etc. This database falls within a category of information EDR classifies as "High Risk Historical Records", or HRHR. EDR's HRHR effort presents unique and sometimes proprietary data about past sites and operations that typically create environmental concerns, but may not show up in current government records searches.

Date of Government Version: N/A
Date Data Arrived at EDR: N/A
Date Made Active in Reports: N/A
Number of Days to Update: N/A

Source: EDR, Inc.
Telephone: N/A
Last EDR Contact: N/A
Next Scheduled EDR Contact: N/A
Data Release Frequency: Varies

EDR Hist Cleaner: EDR Exclusive Historic Dry Cleaners

EDR has searched selected national collections of business directories and has collected listings of potential dry cleaner sites that were available to EDR researchers. EDR's review was limited to those categories of sources that might, in EDR's opinion, include dry cleaning establishments. The categories reviewed included, but were not limited to dry cleaners, cleaners, laundry, laundromat, cleaning/laundry, wash & dry etc. This database falls within a category of information EDR classifies as "High Risk Historical Records", or HRHR. EDR's HRHR effort presents unique and sometimes proprietary data about past sites and operations that typically create environmental concerns, but may not show up in current government records searches.

Date of Government Version: N/A
Date Data Arrived at EDR: N/A
Date Made Active in Reports: N/A
Number of Days to Update: N/A

Source: EDR, Inc.
Telephone: N/A
Last EDR Contact: N/A
Next Scheduled EDR Contact: N/A
Data Release Frequency: Varies

EDR RECOVERED GOVERNMENT ARCHIVES

Exclusive Recovered Govt. Archives

RGA LF: Recovered Government Archive Solid Waste Facilities List

The EDR Recovered Government Archive Landfill database provides a list of landfills derived from historical databases and includes many records that no longer appear in current government lists. Compiled from Records formerly available from the Department of Resources Recycling and Recovery in California.

GOVERNMENT RECORDS SEARCHED / DATA CURRENCY TRACKING

Date of Government Version: N/A
Date Data Arrived at EDR: 07/01/2013
Date Made Active in Reports: 01/13/2014
Number of Days to Update: 196

Source: Department of Resources Recycling and Recovery
Telephone: N/A
Last EDR Contact: 06/01/2012
Next Scheduled EDR Contact: N/A
Data Release Frequency: Varies

RGA LUST: Recovered Government Archive Leaking Underground Storage Tank

The EDR Recovered Government Archive Leaking Underground Storage Tank database provides a list of LUST incidents derived from historical databases and includes many records that no longer appear in current government lists. Compiled from Records formerly available from the State Water Resources Control Board in California.

Date of Government Version: N/A
Date Data Arrived at EDR: 07/01/2013
Date Made Active in Reports: 12/30/2013
Number of Days to Update: 182

Source: State Water Resources Control Board
Telephone: N/A
Last EDR Contact: 06/01/2012
Next Scheduled EDR Contact: N/A
Data Release Frequency: Varies

COUNTY RECORDS

ALAMEDA COUNTY:

Contaminated Sites

A listing of contaminated sites overseen by the Toxic Release Program (oil and groundwater contamination from chemical releases and spills) and the Leaking Underground Storage Tank Program (soil and ground water contamination from leaking petroleum USTs).

Date of Government Version: 04/10/2017
Date Data Arrived at EDR: 04/11/2017
Date Made Active in Reports: 05/12/2017
Number of Days to Update: 31

Source: Alameda County Environmental Health Services
Telephone: 510-567-6700
Last EDR Contact: 04/10/2017
Next Scheduled EDR Contact: 07/24/2017
Data Release Frequency: Semi-Annually

Underground Tanks

Underground storage tank sites located in Alameda county.

Date of Government Version: 04/10/2017
Date Data Arrived at EDR: 04/11/2017
Date Made Active in Reports: 05/02/2017
Number of Days to Update: 21

Source: Alameda County Environmental Health Services
Telephone: 510-567-6700
Last EDR Contact: 04/10/2017
Next Scheduled EDR Contact: 04/24/2047
Data Release Frequency: Semi-Annually

AMADOR COUNTY:

CUPA Facility List

Cupa Facility List

Date of Government Version: 03/06/2017
Date Data Arrived at EDR: 03/08/2017
Date Made Active in Reports: 04/14/2017
Number of Days to Update: 37

Source: Amador County Environmental Health
Telephone: 209-223-6439
Last EDR Contact: 06/02/2017
Next Scheduled EDR Contact: 09/18/2017
Data Release Frequency: Varies

BUTTE COUNTY:

CUPA Facility Listing

Cupa facility list.

GOVERNMENT RECORDS SEARCHED / DATA CURRENCY TRACKING

Date of Government Version: 01/31/2017
Date Data Arrived at EDR: 02/07/2017
Date Made Active in Reports: 05/12/2017
Number of Days to Update: 94

Source: Public Health Department
Telephone: 530-538-7149
Last EDR Contact: 04/10/2017
Next Scheduled EDR Contact: 07/24/2017
Data Release Frequency: No Update Planned

CALVERAS COUNTY:

CUPA Facility Listing Cupa Facility Listing

Date of Government Version: 01/09/2017
Date Data Arrived at EDR: 01/11/2017
Date Made Active in Reports: 03/02/2017
Number of Days to Update: 50

Source: Calveras County Environmental Health
Telephone: 209-754-6399
Last EDR Contact: 03/27/2017
Next Scheduled EDR Contact: 07/10/2017
Data Release Frequency: Quarterly

COLUSA COUNTY:

CUPA Facility List Cupa facility list.

Date of Government Version: 02/23/2017
Date Data Arrived at EDR: 02/24/2017
Date Made Active in Reports: 05/12/2017
Number of Days to Update: 77

Source: Health & Human Services
Telephone: 530-458-0396
Last EDR Contact: 06/02/2017
Next Scheduled EDR Contact: 08/21/2017
Data Release Frequency: Varies

CONTRA COSTA COUNTY:

Site List

List includes sites from the underground tank, hazardous waste generator and business plan/2185 programs.

Date of Government Version: 11/17/2016
Date Data Arrived at EDR: 11/22/2016
Date Made Active in Reports: 01/26/2017
Number of Days to Update: 65

Source: Contra Costa Health Services Department
Telephone: 925-646-2286
Last EDR Contact: 05/01/2017
Next Scheduled EDR Contact: 08/14/2017
Data Release Frequency: Semi-Annually

DEL NORTE COUNTY:

CUPA Facility List Cupa Facility list

Date of Government Version: 01/31/2017
Date Data Arrived at EDR: 02/03/2017
Date Made Active in Reports: 04/14/2017
Number of Days to Update: 70

Source: Del Norte County Environmental Health Division
Telephone: 707-465-0426
Last EDR Contact: 05/01/2017
Next Scheduled EDR Contact: 08/14/2017
Data Release Frequency: Varies

EL DORADO COUNTY:

CUPA Facility List CUPA facility list.

GOVERNMENT RECORDS SEARCHED / DATA CURRENCY TRACKING

Date of Government Version: 02/24/2017
Date Data Arrived at EDR: 02/28/2017
Date Made Active in Reports: 05/12/2017
Number of Days to Update: 73

Source: El Dorado County Environmental Management Department
Telephone: 530-621-6623
Last EDR Contact: 05/01/2017
Next Scheduled EDR Contact: 08/14/2017
Data Release Frequency: Varies

FRESNO COUNTY:

CUPA Resources List

Certified Unified Program Agency. CUPA's are responsible for implementing a unified hazardous materials and hazardous waste management regulatory program. The agency provides oversight of businesses that deal with hazardous materials, operate underground storage tanks or aboveground storage tanks.

Date of Government Version: 04/06/2017
Date Data Arrived at EDR: 04/07/2017
Date Made Active in Reports: 05/17/2017
Number of Days to Update: 40

Source: Dept. of Community Health
Telephone: 559-445-3271
Last EDR Contact: 03/31/2017
Next Scheduled EDR Contact: 07/17/2017
Data Release Frequency: Semi-Annually

GLENN COUNTY:

CUPA Facility List

Cupa facility list

Date of Government Version: 12/02/2016
Date Data Arrived at EDR: 02/03/2017
Date Made Active in Reports: 05/25/2017
Number of Days to Update: 111

Source: Glenn County Air Pollution Control District
Telephone: 830-934-6500
Last EDR Contact: 04/24/2017
Next Scheduled EDR Contact: 08/07/2017
Data Release Frequency: Varies

HUMBOLDT COUNTY:

CUPA Facility List

CUPA facility list.

Date of Government Version: 03/20/2017
Date Data Arrived at EDR: 03/21/2017
Date Made Active in Reports: 05/17/2017
Number of Days to Update: 57

Source: Humboldt County Environmental Health
Telephone: N/A
Last EDR Contact: 05/22/2017
Next Scheduled EDR Contact: 09/04/2017
Data Release Frequency: Varies

IMPERIAL COUNTY:

CUPA Facility List

Cupa facility list.

Date of Government Version: 01/23/2017
Date Data Arrived at EDR: 01/25/2017
Date Made Active in Reports: 03/02/2017
Number of Days to Update: 36

Source: San Diego Border Field Office
Telephone: 760-339-2777
Last EDR Contact: 04/24/2017
Next Scheduled EDR Contact: 08/07/2017
Data Release Frequency: Varies

INYO COUNTY:

GOVERNMENT RECORDS SEARCHED / DATA CURRENCY TRACKING

CUPA Facility List

Cupa facility list.

Date of Government Version: 03/09/2017

Date Data Arrived at EDR: 03/09/2017

Date Made Active in Reports: 05/25/2017

Number of Days to Update: 77

Source: Inyo County Environmental Health Services

Telephone: 760-878-0238

Last EDR Contact: 06/02/2017

Next Scheduled EDR Contact: 09/04/2017

Data Release Frequency: Varies

KERN COUNTY:

Underground Storage Tank Sites & Tank Listing

Kern County Sites and Tanks Listing.

Date of Government Version: 02/07/2017

Date Data Arrived at EDR: 02/10/2017

Date Made Active in Reports: 05/02/2017

Number of Days to Update: 81

Source: Kern County Environment Health Services Department

Telephone: 661-862-8700

Last EDR Contact: 05/05/2017

Next Scheduled EDR Contact: 08/21/2017

Data Release Frequency: Quarterly

KINGS COUNTY:

CUPA Facility List

A listing of sites included in the county's Certified Unified Program Agency database. California's Secretary for Environmental Protection established the unified hazardous materials and hazardous waste regulatory program as required by chapter 6.11 of the California Health and Safety Code. The Unified Program consolidates the administration, permits, inspections, and enforcement activities.

Date of Government Version: 03/06/2017

Date Data Arrived at EDR: 03/07/2017

Date Made Active in Reports: 05/17/2017

Number of Days to Update: 71

Source: Kings County Department of Public Health

Telephone: 559-584-1411

Last EDR Contact: 05/22/2017

Next Scheduled EDR Contact: 09/04/2017

Data Release Frequency: Varies

LAKE COUNTY:

CUPA Facility List

Cupa facility list

Date of Government Version: 01/18/2017

Date Data Arrived at EDR: 01/20/2017

Date Made Active in Reports: 03/02/2017

Number of Days to Update: 41

Source: Lake County Environmental Health

Telephone: 707-263-1164

Last EDR Contact: 04/17/2017

Next Scheduled EDR Contact: 07/31/2017

Data Release Frequency: Varies

LASSEN COUNTY:

CUPA Facility List

Cupa facility list

Date of Government Version: 11/30/2016

Date Data Arrived at EDR: 02/03/2017

Date Made Active in Reports: 05/25/2017

Number of Days to Update: 111

Source: Lassen County Environmental Health

Telephone: 530-251-8528

Last EDR Contact: 11/30/2017

Next Scheduled EDR Contact: 08/07/2017

Data Release Frequency: Varies

LOS ANGELES COUNTY:

GOVERNMENT RECORDS SEARCHED / DATA CURRENCY TRACKING

San Gabriel Valley Areas of Concern

San Gabriel Valley areas where VOC contamination is at or above the MCL as designated by region 9 EPA office.

Date of Government Version: 03/30/2009
Date Data Arrived at EDR: 03/31/2009
Date Made Active in Reports: 10/23/2009
Number of Days to Update: 206

Source: EPA Region 9
Telephone: 415-972-3178
Last EDR Contact: 03/20/2017
Next Scheduled EDR Contact: 07/03/2017
Data Release Frequency: No Update Planned

HMS: Street Number List

Industrial Waste and Underground Storage Tank Sites.

Date of Government Version: 11/14/2016
Date Data Arrived at EDR: 11/18/2016
Date Made Active in Reports: 01/23/2017
Number of Days to Update: 66

Source: Department of Public Works
Telephone: 626-458-3517
Last EDR Contact: 04/10/2017
Next Scheduled EDR Contact: 07/24/2017
Data Release Frequency: Semi-Annually

List of Solid Waste Facilities

Solid Waste Facilities in Los Angeles County.

Date of Government Version: 04/17/2017
Date Data Arrived at EDR: 04/18/2017
Date Made Active in Reports: 05/02/2017
Number of Days to Update: 14

Source: La County Department of Public Works
Telephone: 818-458-5185
Last EDR Contact: 04/18/2017
Next Scheduled EDR Contact: 07/31/2017
Data Release Frequency: Varies

City of Los Angeles Landfills

Landfills owned and maintained by the City of Los Angeles.

Date of Government Version: 01/01/2016
Date Data Arrived at EDR: 01/26/2016
Date Made Active in Reports: 03/22/2016
Number of Days to Update: 56

Source: Engineering & Construction Division
Telephone: 213-473-7869
Last EDR Contact: 04/17/2017
Next Scheduled EDR Contact: 07/31/2017
Data Release Frequency: Varies

Site Mitigation List

Industrial sites that have had some sort of spill or complaint.

Date of Government Version: 03/29/2016
Date Data Arrived at EDR: 04/06/2016
Date Made Active in Reports: 06/13/2016
Number of Days to Update: 68

Source: Community Health Services
Telephone: 323-890-7806
Last EDR Contact: 04/17/2017
Next Scheduled EDR Contact: 07/31/2017
Data Release Frequency: Annually

City of El Segundo Underground Storage Tank

Underground storage tank sites located in El Segundo city.

Date of Government Version: 01/17/2017
Date Data Arrived at EDR: 01/18/2017
Date Made Active in Reports: 05/10/2017
Number of Days to Update: 112

Source: City of El Segundo Fire Department
Telephone: 310-524-2236
Last EDR Contact: 04/17/2017
Next Scheduled EDR Contact: 07/31/2017
Data Release Frequency: Semi-Annually

City of Long Beach Underground Storage Tank

Underground storage tank sites located in the city of Long Beach.

Date of Government Version: 03/09/2017
Date Data Arrived at EDR: 03/10/2017
Date Made Active in Reports: 05/03/2017
Number of Days to Update: 54

Source: City of Long Beach Fire Department
Telephone: 562-570-2563
Last EDR Contact: 04/24/2017
Next Scheduled EDR Contact: 08/07/2017
Data Release Frequency: Annually

GOVERNMENT RECORDS SEARCHED / DATA CURRENCY TRACKING

City of Torrance Underground Storage Tank

Underground storage tank sites located in the city of Torrance.

Date of Government Version: 01/10/2017

Date Data Arrived at EDR: 01/13/2017

Date Made Active in Reports: 05/03/2017

Number of Days to Update: 110

Source: City of Torrance Fire Department

Telephone: 310-618-2973

Last EDR Contact: 04/10/2017

Next Scheduled EDR Contact: 07/24/2017

Data Release Frequency: Semi-Annually

MADERA COUNTY:

CUPA Facility List

A listing of sites included in the county's Certified Unified Program Agency database. California's Secretary for Environmental Protection established the unified hazardous materials and hazardous waste regulatory program as required by chapter 6.11 of the California Health and Safety Code. The Unified Program consolidates the administration, permits, inspections, and enforcement activities.

Date of Government Version: 03/03/2017

Date Data Arrived at EDR: 03/07/2017

Date Made Active in Reports: 05/17/2017

Number of Days to Update: 71

Source: Madera County Environmental Health

Telephone: 559-675-7823

Last EDR Contact: 05/22/2017

Next Scheduled EDR Contact: 09/04/2017

Data Release Frequency: Varies

MARIN COUNTY:

Underground Storage Tank Sites

Currently permitted USTs in Marin County.

Date of Government Version: 03/31/2017

Date Data Arrived at EDR: 04/06/2017

Date Made Active in Reports: 05/03/2017

Number of Days to Update: 27

Source: Public Works Department Waste Management

Telephone: 415-473-6647

Last EDR Contact: 03/31/2017

Next Scheduled EDR Contact: 07/17/2017

Data Release Frequency: Semi-Annually

MERCED COUNTY:

CUPA Facility List

CUPA facility list.

Date of Government Version: 02/22/2017

Date Data Arrived at EDR: 02/23/2017

Date Made Active in Reports: 05/17/2017

Number of Days to Update: 83

Source: Merced County Environmental Health

Telephone: 209-381-1094

Last EDR Contact: 06/02/2017

Next Scheduled EDR Contact: 09/04/2017

Data Release Frequency: Varies

MONO COUNTY:

CUPA Facility List

CUPA Facility List

Date of Government Version: 02/21/2017

Date Data Arrived at EDR: 03/02/2017

Date Made Active in Reports: 05/17/2017

Number of Days to Update: 76

Source: Mono County Health Department

Telephone: 760-932-5580

Last EDR Contact: 05/24/2017

Next Scheduled EDR Contact: 09/11/2017

Data Release Frequency: Varies

MONTEREY COUNTY:

GOVERNMENT RECORDS SEARCHED / DATA CURRENCY TRACKING

CUPA Facility Listing

CUPA Program listing from the Environmental Health Division.

Date of Government Version: 06/24/2016
Date Data Arrived at EDR: 06/27/2016
Date Made Active in Reports: 08/09/2016
Number of Days to Update: 43

Source: Monterey County Health Department
Telephone: 831-796-1297
Last EDR Contact: 05/22/2017
Next Scheduled EDR Contact: 09/04/2017
Data Release Frequency: Varies

NAPA COUNTY:

Sites With Reported Contamination

A listing of leaking underground storage tank sites located in Napa county.

Date of Government Version: 01/09/2017
Date Data Arrived at EDR: 01/11/2017
Date Made Active in Reports: 03/02/2017
Number of Days to Update: 50

Source: Napa County Department of Environmental Management
Telephone: 707-253-4269
Last EDR Contact: 05/24/2017
Next Scheduled EDR Contact: 09/11/2017
Data Release Frequency: No Update Planned

Closed and Operating Underground Storage Tank Sites

Underground storage tank sites located in Napa county.

Date of Government Version: 03/15/2017
Date Data Arrived at EDR: 03/16/2017
Date Made Active in Reports: 05/09/2017
Number of Days to Update: 54

Source: Napa County Department of Environmental Management
Telephone: 707-253-4269
Last EDR Contact: 05/24/2017
Next Scheduled EDR Contact: 09/11/2017
Data Release Frequency: No Update Planned

NEVADA COUNTY:

CUPA Facility List

CUPA facility list.

Date of Government Version: 02/09/2017
Date Data Arrived at EDR: 02/10/2017
Date Made Active in Reports: 05/17/2017
Number of Days to Update: 96

Source: Community Development Agency
Telephone: 530-265-1467
Last EDR Contact: 05/01/2017
Next Scheduled EDR Contact: 08/14/2017
Data Release Frequency: Varies

ORANGE COUNTY:

List of Industrial Site Cleanups

Petroleum and non-petroleum spills.

Date of Government Version: 02/06/2017
Date Data Arrived at EDR: 02/10/2017
Date Made Active in Reports: 04/21/2017
Number of Days to Update: 70

Source: Health Care Agency
Telephone: 714-834-3446
Last EDR Contact: 05/08/2017
Next Scheduled EDR Contact: 08/21/2017
Data Release Frequency: Annually

List of Underground Storage Tank Cleanups

Orange County Underground Storage Tank Cleanups (LUST).

Date of Government Version: 11/04/2016
Date Data Arrived at EDR: 11/11/2016
Date Made Active in Reports: 01/23/2017
Number of Days to Update: 73

Source: Health Care Agency
Telephone: 714-834-3446
Last EDR Contact: 05/08/2017
Next Scheduled EDR Contact: 08/21/2017
Data Release Frequency: Quarterly

GOVERNMENT RECORDS SEARCHED / DATA CURRENCY TRACKING

List of Underground Storage Tank Facilities

Orange County Underground Storage Tank Facilities (UST).

Date of Government Version: 02/06/2017

Date Data Arrived at EDR: 02/07/2017

Date Made Active in Reports: 05/03/2017

Number of Days to Update: 85

Source: Health Care Agency

Telephone: 714-834-3446

Last EDR Contact: 05/09/2017

Next Scheduled EDR Contact: 08/21/2017

Data Release Frequency: Quarterly

PLACER COUNTY:

Master List of Facilities

List includes aboveground tanks, underground tanks and cleanup sites.

Date of Government Version: 09/02/2016

Date Data Arrived at EDR: 09/06/2016

Date Made Active in Reports: 10/14/2016

Number of Days to Update: 38

Source: Placer County Health and Human Services

Telephone: 530-745-2363

Last EDR Contact: 06/02/2017

Next Scheduled EDR Contact: 09/18/2017

Data Release Frequency: Semi-Annually

PLUMAS COUNTY:

CUPA Facility List

Plumas County CUPA Program facilities.

Date of Government Version: 01/31/2017

Date Data Arrived at EDR: 02/03/2017

Date Made Active in Reports: 05/25/2017

Number of Days to Update: 111

Source: Plumas County Environmental Health

Telephone: 530-283-6355

Last EDR Contact: 06/02/2017

Next Scheduled EDR Contact: 08/07/2017

Data Release Frequency: Varies

RIVERSIDE COUNTY:

Listing of Underground Tank Cleanup Sites

Riverside County Underground Storage Tank Cleanup Sites (LUST).

Date of Government Version: 04/18/2017

Date Data Arrived at EDR: 04/20/2017

Date Made Active in Reports: 04/21/2017

Number of Days to Update: 1

Source: Department of Environmental Health

Telephone: 951-358-5055

Last EDR Contact: 03/20/2017

Next Scheduled EDR Contact: 07/03/2017

Data Release Frequency: Quarterly

Underground Storage Tank Tank List

Underground storage tank sites located in Riverside county.

Date of Government Version: 01/19/2017

Date Data Arrived at EDR: 01/25/2017

Date Made Active in Reports: 05/03/2017

Number of Days to Update: 98

Source: Department of Environmental Health

Telephone: 951-358-5055

Last EDR Contact: 03/20/2017

Next Scheduled EDR Contact: 07/03/2017

Data Release Frequency: Quarterly

SACRAMENTO COUNTY:

Toxic Site Clean-Up List

List of sites where unauthorized releases of potentially hazardous materials have occurred.

GOVERNMENT RECORDS SEARCHED / DATA CURRENCY TRACKING

Date of Government Version: 11/07/2016
Date Data Arrived at EDR: 01/05/2017
Date Made Active in Reports: 03/02/2017
Number of Days to Update: 56

Source: Sacramento County Environmental Management
Telephone: 916-875-8406
Last EDR Contact: 04/04/2017
Next Scheduled EDR Contact: 07/17/2017
Data Release Frequency: Quarterly

Master Hazardous Materials Facility List

Any business that has hazardous materials on site - hazardous material storage sites, underground storage tanks, waste generators.

Date of Government Version: 11/08/2016
Date Data Arrived at EDR: 01/05/2017
Date Made Active in Reports: 03/02/2017
Number of Days to Update: 56

Source: Sacramento County Environmental Management
Telephone: 916-875-8406
Last EDR Contact: 04/04/2017
Next Scheduled EDR Contact: 07/17/2017
Data Release Frequency: Quarterly

SAN BENITO COUNTY:

CUPA Facility List

Cupa facility list

Date of Government Version: 11/30/2016
Date Data Arrived at EDR: 02/09/2017
Date Made Active in Reports: 05/25/2017
Number of Days to Update: 105

Source: San Benito County Environmental Health
Telephone: N/A
Last EDR Contact: 05/05/2017
Next Scheduled EDR Contact: 08/21/2017
Data Release Frequency: Varies

SAN BERNARDINO COUNTY:

Hazardous Material Permits

This listing includes underground storage tanks, medical waste handlers/generators, hazardous materials handlers, hazardous waste generators, and waste oil generators/handlers.

Date of Government Version: 12/09/2016
Date Data Arrived at EDR: 12/13/2016
Date Made Active in Reports: 03/03/2017
Number of Days to Update: 80

Source: San Bernardino County Fire Department Hazardous Materials Division
Telephone: 909-387-3041
Last EDR Contact: 05/08/2017
Next Scheduled EDR Contact: 08/21/2017
Data Release Frequency: Quarterly

SAN DIEGO COUNTY:

Hazardous Materials Management Division Database

The database includes: HE58 - This report contains the business name, site address, business phone number, establishment 'H' permit number, type of permit, and the business status. HE17 - In addition to providing the same information provided in the HE58 listing, HE17 provides inspection dates, violations received by the establishment, hazardous waste generated, the quantity, method of storage, treatment/disposal of waste and the hauler, and information on underground storage tanks. Unauthorized Release List - Includes a summary of environmental contamination cases in San Diego County (underground tank cases, non-tank cases, groundwater contamination, and soil contamination are included.)

Date of Government Version: 10/05/2016
Date Data Arrived at EDR: 12/06/2016
Date Made Active in Reports: 03/02/2017
Number of Days to Update: 86

Source: Hazardous Materials Management Division
Telephone: 619-338-2268
Last EDR Contact: 06/07/2017
Next Scheduled EDR Contact: 09/18/2017
Data Release Frequency: Quarterly

GOVERNMENT RECORDS SEARCHED / DATA CURRENCY TRACKING

Solid Waste Facilities

San Diego County Solid Waste Facilities.

Date of Government Version: 10/31/2015
Date Data Arrived at EDR: 11/07/2015
Date Made Active in Reports: 01/04/2016
Number of Days to Update: 58

Source: Department of Health Services
Telephone: 619-338-2209
Last EDR Contact: 04/24/2017
Next Scheduled EDR Contact: 08/07/2017
Data Release Frequency: Varies

Environmental Case Listing

The listing contains all underground tank release cases and projects pertaining to properties contaminated with hazardous substances that are actively under review by the Site Assessment and Mitigation Program.

Date of Government Version: 03/23/2010
Date Data Arrived at EDR: 06/15/2010
Date Made Active in Reports: 07/09/2010
Number of Days to Update: 24

Source: San Diego County Department of Environmental Health
Telephone: 619-338-2371
Last EDR Contact: 06/05/2017
Next Scheduled EDR Contact: 09/18/2017
Data Release Frequency: No Update Planned

SAN FRANCISCO COUNTY:

Local Oversight Facilities

A listing of leaking underground storage tank sites located in San Francisco county.

Date of Government Version: 09/19/2008
Date Data Arrived at EDR: 09/19/2008
Date Made Active in Reports: 09/29/2008
Number of Days to Update: 10

Source: Department Of Public Health San Francisco County
Telephone: 415-252-3920
Last EDR Contact: 05/05/2017
Next Scheduled EDR Contact: 08/21/2017
Data Release Frequency: Quarterly

Underground Storage Tank Information

Underground storage tank sites located in San Francisco county.

Date of Government Version: 02/28/2017
Date Data Arrived at EDR: 03/02/2017
Date Made Active in Reports: 05/03/2017
Number of Days to Update: 62

Source: Department of Public Health
Telephone: 415-252-3920
Last EDR Contact: 05/05/2017
Next Scheduled EDR Contact: 08/21/2017
Data Release Frequency: Quarterly

SAN JOAQUIN COUNTY:

San Joaquin Co. UST

A listing of underground storage tank locations in San Joaquin county.

Date of Government Version: 03/21/2017
Date Data Arrived at EDR: 03/23/2017
Date Made Active in Reports: 05/09/2017
Number of Days to Update: 47

Source: Environmental Health Department
Telephone: N/A
Last EDR Contact: 03/20/2017
Next Scheduled EDR Contact: 07/03/2017
Data Release Frequency: Semi-Annually

SAN LUIS OBISPO COUNTY:

CUPA Facility List

Cupa Facility List.

Date of Government Version: 02/21/2017
Date Data Arrived at EDR: 02/21/2017
Date Made Active in Reports: 05/23/2017
Number of Days to Update: 91

Source: San Luis Obispo County Public Health Department
Telephone: 805-781-5596
Last EDR Contact: 06/02/2017
Next Scheduled EDR Contact: 09/04/2017
Data Release Frequency: Varies

SAN MATEO COUNTY:

GOVERNMENT RECORDS SEARCHED / DATA CURRENCY TRACKING

Business Inventory

List includes Hazardous Materials Business Plan, hazardous waste generators, and underground storage tanks.

Date of Government Version: 03/15/2017

Date Data Arrived at EDR: 04/07/2017

Date Made Active in Reports: 05/10/2017

Number of Days to Update: 33

Source: San Mateo County Environmental Health Services Division

Telephone: 650-363-1921

Last EDR Contact: 06/09/2017

Next Scheduled EDR Contact: 09/25/2017

Data Release Frequency: Annually

Fuel Leak List

A listing of leaking underground storage tank sites located in San Mateo county.

Date of Government Version: 03/15/2017

Date Data Arrived at EDR: 04/07/2017

Date Made Active in Reports: 04/21/2017

Number of Days to Update: 14

Source: San Mateo County Environmental Health Services Division

Telephone: 650-363-1921

Last EDR Contact: 06/09/2017

Next Scheduled EDR Contact: 09/25/2017

Data Release Frequency: Semi-Annually

SANTA BARBARA COUNTY:

CUPA Facility Listing

CUPA Program Listing from the Environmental Health Services division.

Date of Government Version: 09/08/2011

Date Data Arrived at EDR: 09/09/2011

Date Made Active in Reports: 10/07/2011

Number of Days to Update: 28

Source: Santa Barbara County Public Health Department

Telephone: 805-686-8167

Last EDR Contact: 05/22/2017

Next Scheduled EDR Contact: 09/04/2017

Data Release Frequency: Varies

SANTA CLARA COUNTY:

Cupa Facility List

Cupa facility list

Date of Government Version: 02/22/2017

Date Data Arrived at EDR: 02/23/2017

Date Made Active in Reports: 05/23/2017

Number of Days to Update: 89

Source: Department of Environmental Health

Telephone: 408-918-1973

Last EDR Contact: 05/22/2017

Next Scheduled EDR Contact: 09/04/2017

Data Release Frequency: Varies

HIST LUST - Fuel Leak Site Activity Report

A listing of open and closed leaking underground storage tanks. This listing is no longer updated by the county. Leaking underground storage tanks are now handled by the Department of Environmental Health.

Date of Government Version: 03/29/2005

Date Data Arrived at EDR: 03/30/2005

Date Made Active in Reports: 04/21/2005

Number of Days to Update: 22

Source: Santa Clara Valley Water District

Telephone: 408-265-2600

Last EDR Contact: 03/23/2009

Next Scheduled EDR Contact: 06/22/2009

Data Release Frequency: No Update Planned

LOP Listing

A listing of leaking underground storage tanks located in Santa Clara county.

Date of Government Version: 03/03/2014

Date Data Arrived at EDR: 03/05/2014

Date Made Active in Reports: 03/18/2014

Number of Days to Update: 13

Source: Department of Environmental Health

Telephone: 408-918-3417

Last EDR Contact: 05/24/2017

Next Scheduled EDR Contact: 09/11/2017

Data Release Frequency: Annually

GOVERNMENT RECORDS SEARCHED / DATA CURRENCY TRACKING

Hazardous Material Facilities

Hazardous material facilities, including underground storage tank sites.

Date of Government Version: 11/07/2016
Date Data Arrived at EDR: 11/10/2016
Date Made Active in Reports: 01/24/2017
Number of Days to Update: 75

Source: City of San Jose Fire Department
Telephone: 408-535-7694
Last EDR Contact: 05/05/2017
Next Scheduled EDR Contact: 08/21/2017
Data Release Frequency: Annually

SANTA CRUZ COUNTY:

CUPA Facility List

CUPA facility listing.

Date of Government Version: 01/21/2017
Date Data Arrived at EDR: 02/22/2017
Date Made Active in Reports: 05/23/2017
Number of Days to Update: 90

Source: Santa Cruz County Environmental Health
Telephone: 831-464-2761
Last EDR Contact: 05/22/2017
Next Scheduled EDR Contact: 09/04/2017
Data Release Frequency: Varies

SHASTA COUNTY:

CUPA Facility List

Cupa Facility List.

Date of Government Version: 03/14/2017
Date Data Arrived at EDR: 03/17/2017
Date Made Active in Reports: 05/23/2017
Number of Days to Update: 67

Source: Shasta County Department of Resource Management
Telephone: 530-225-5789
Last EDR Contact: 05/22/2017
Next Scheduled EDR Contact: 09/04/2017
Data Release Frequency: Varies

SOLANO COUNTY:

Leaking Underground Storage Tanks

A listing of leaking underground storage tank sites located in Solano county.

Date of Government Version: 11/29/2016
Date Data Arrived at EDR: 12/21/2016
Date Made Active in Reports: 12/22/2016
Number of Days to Update: 1

Source: Solano County Department of Environmental Management
Telephone: 707-784-6770
Last EDR Contact: 06/09/2017
Next Scheduled EDR Contact: 09/25/2017
Data Release Frequency: Quarterly

Underground Storage Tanks

Underground storage tank sites located in Solano county.

Date of Government Version: 03/15/2017
Date Data Arrived at EDR: 03/17/2017
Date Made Active in Reports: 05/03/2017
Number of Days to Update: 47

Source: Solano County Department of Environmental Management
Telephone: 707-784-6770
Last EDR Contact: 06/09/2017
Next Scheduled EDR Contact: 09/25/2017
Data Release Frequency: Quarterly

SONOMA COUNTY:

Cupa Facility List

Cupa Facility list

GOVERNMENT RECORDS SEARCHED / DATA CURRENCY TRACKING

Date of Government Version: 03/01/2017
Date Data Arrived at EDR: 03/30/2017
Date Made Active in Reports: 05/23/2017
Number of Days to Update: 54

Source: County of Sonoma Fire & Emergency Services Department
Telephone: 707-565-1174
Last EDR Contact: 03/27/2017
Next Scheduled EDR Contact: 07/10/2017
Data Release Frequency: Varies

Leaking Underground Storage Tank Sites

A listing of leaking underground storage tank sites located in Sonoma county.

Date of Government Version: 01/04/2017
Date Data Arrived at EDR: 01/06/2017
Date Made Active in Reports: 03/02/2017
Number of Days to Update: 55

Source: Department of Health Services
Telephone: 707-565-6565
Last EDR Contact: 03/27/2017
Next Scheduled EDR Contact: 07/10/2017
Data Release Frequency: Quarterly

STANISLAUS COUNTY:

CUPA Facility List

Cupa facility list

Date of Government Version: 01/20/2017
Date Data Arrived at EDR: 01/24/2017
Date Made Active in Reports: 05/18/2017
Number of Days to Update: 114

Source: Stanislaus County Department of Environmental Protection
Telephone: 209-525-6751
Last EDR Contact: 11/30/2017
Next Scheduled EDR Contact: 07/31/2017
Data Release Frequency: Varies

SUTTER COUNTY:

Underground Storage Tanks

Underground storage tank sites located in Sutter county.

Date of Government Version: 12/02/2016
Date Data Arrived at EDR: 12/06/2016
Date Made Active in Reports: 01/10/2017
Number of Days to Update: 35

Source: Sutter County Department of Agriculture
Telephone: 530-822-7500
Last EDR Contact: 06/02/2017
Next Scheduled EDR Contact: 09/18/2017
Data Release Frequency: Semi-Annually

TEHAMA COUNTY:

CUPA Facility List

Cupa facilities

Date of Government Version: 01/05/2017
Date Data Arrived at EDR: 02/10/2017
Date Made Active in Reports: 05/25/2017
Number of Days to Update: 104

Source: Tehama County Department of Environmental Health
Telephone: 530-527-8020
Last EDR Contact: 05/05/2017
Next Scheduled EDR Contact: 08/21/2017
Data Release Frequency: Varies

TRINITY COUNTY:

CUPA Facility List

Cupa facility list

Date of Government Version: 01/23/2017
Date Data Arrived at EDR: 01/25/2017
Date Made Active in Reports: 05/18/2017
Number of Days to Update: 113

Source: Department of Toxic Substances Control
Telephone: 760-352-0381
Last EDR Contact: 04/24/2017
Next Scheduled EDR Contact: 08/07/2017
Data Release Frequency: Varies

TULARE COUNTY:

GOVERNMENT RECORDS SEARCHED / DATA CURRENCY TRACKING

CUPA Facility List

Cupa program facilities

Date of Government Version: 01/05/2017
Date Data Arrived at EDR: 02/10/2017
Date Made Active in Reports: 05/25/2017
Number of Days to Update: 104

Source: Tulare County Environmental Health Services Division
Telephone: 559-624-7400
Last EDR Contact: 06/02/2017
Next Scheduled EDR Contact: 08/21/2017
Data Release Frequency: Varies

TUOLUMNE COUNTY:

CUPA Facility List

Cupa facility list

Date of Government Version: 01/25/2017
Date Data Arrived at EDR: 01/27/2017
Date Made Active in Reports: 03/02/2017
Number of Days to Update: 34

Source: Divison of Environmental Health
Telephone: 209-533-5633
Last EDR Contact: 04/24/2017
Next Scheduled EDR Contact: 08/07/2017
Data Release Frequency: Varies

VENTURA COUNTY:

Business Plan, Hazardous Waste Producers, and Operating Underground Tanks

The BWT list indicates by site address whether the Environmental Health Division has Business Plan (B), Waste Producer (W), and/or Underground Tank (T) information.

Date of Government Version: 12/27/2016
Date Data Arrived at EDR: 01/27/2017
Date Made Active in Reports: 05/10/2017
Number of Days to Update: 103

Source: Ventura County Environmental Health Division
Telephone: 805-654-2813
Last EDR Contact: 04/24/2017
Next Scheduled EDR Contact: 08/07/2017
Data Release Frequency: Quarterly

Inventory of Illegal Abandoned and Inactive Sites

Ventura County Inventory of Closed, Illegal Abandoned, and Inactive Sites.

Date of Government Version: 12/01/2011
Date Data Arrived at EDR: 12/01/2011
Date Made Active in Reports: 01/19/2012
Number of Days to Update: 49

Source: Environmental Health Division
Telephone: 805-654-2813
Last EDR Contact: 03/31/2017
Next Scheduled EDR Contact: 07/17/2017
Data Release Frequency: Annually

Listing of Underground Tank Cleanup Sites

Ventura County Underground Storage Tank Cleanup Sites (LUST).

Date of Government Version: 05/29/2008
Date Data Arrived at EDR: 06/24/2008
Date Made Active in Reports: 07/31/2008
Number of Days to Update: 37

Source: Environmental Health Division
Telephone: 805-654-2813
Last EDR Contact: 05/15/2017
Next Scheduled EDR Contact: 08/28/2017
Data Release Frequency: Quarterly

Medical Waste Program List

To protect public health and safety and the environment from potential exposure to disease causing agents, the Environmental Health Division Medical Waste Program regulates the generation, handling, storage, treatment and disposal of medical waste throughout the County.

Date of Government Version: 09/26/2016
Date Data Arrived at EDR: 10/27/2016
Date Made Active in Reports: 01/24/2017
Number of Days to Update: 89

Source: Ventura County Resource Management Agency
Telephone: 805-654-2813
Last EDR Contact: 04/24/2017
Next Scheduled EDR Contact: 08/07/2017
Data Release Frequency: Quarterly

GOVERNMENT RECORDS SEARCHED / DATA CURRENCY TRACKING

Underground Tank Closed Sites List

Ventura County Operating Underground Storage Tank Sites (UST)/Underground Tank Closed Sites List.

Date of Government Version: 02/27/2017

Date Data Arrived at EDR: 03/15/2017

Date Made Active in Reports: 05/03/2017

Number of Days to Update: 49

Source: Environmental Health Division

Telephone: 805-654-2813

Last EDR Contact: 06/14/2017

Next Scheduled EDR Contact: 09/25/2017

Data Release Frequency: Quarterly

YOLO COUNTY:

Underground Storage Tank Comprehensive Facility Report

Underground storage tank sites located in Yolo county.

Date of Government Version: 03/31/2017

Date Data Arrived at EDR: 04/06/2017

Date Made Active in Reports: 05/03/2017

Number of Days to Update: 27

Source: Yolo County Department of Health

Telephone: 530-666-8646

Last EDR Contact: 03/31/2017

Next Scheduled EDR Contact: 07/17/2017

Data Release Frequency: Annually

YUBA COUNTY:

CUPA Facility List

CUPA facility listing for Yuba County.

Date of Government Version: 01/30/2017

Date Data Arrived at EDR: 01/31/2017

Date Made Active in Reports: 05/23/2017

Number of Days to Update: 112

Source: Yuba County Environmental Health Department

Telephone: 530-749-7523

Last EDR Contact: 05/01/2017

Next Scheduled EDR Contact: 08/14/2017

Data Release Frequency: Varies

OTHER DATABASE(S)

Depending on the geographic area covered by this report, the data provided in these specialty databases may or may not be complete. For example, the existence of wetlands information data in a specific report does not mean that all wetlands in the area covered by the report are included. Moreover, the absence of any reported wetlands information does not necessarily mean that wetlands do not exist in the area covered by the report.

CT MANIFEST: Hazardous Waste Manifest Data

Facility and manifest data. Manifest is a document that lists and tracks hazardous waste from the generator through transporters to a tsd facility.

Date of Government Version: 07/30/2013

Date Data Arrived at EDR: 08/19/2013

Date Made Active in Reports: 10/03/2013

Number of Days to Update: 45

Source: Department of Energy & Environmental Protection

Telephone: 860-424-3375

Last EDR Contact: 05/15/2017

Next Scheduled EDR Contact: 08/28/2017

Data Release Frequency: No Update Planned

NJ MANIFEST: Manifest Information

Hazardous waste manifest information.

Date of Government Version: 12/31/2015

Date Data Arrived at EDR: 09/29/2016

Date Made Active in Reports: 01/03/2017

Number of Days to Update: 96

Source: Department of Environmental Protection

Telephone: N/A

Last EDR Contact: 04/11/2017

Next Scheduled EDR Contact: 07/24/2017

Data Release Frequency: Annually

GOVERNMENT RECORDS SEARCHED / DATA CURRENCY TRACKING

NY MANIFEST: Facility and Manifest Data

Manifest is a document that lists and tracks hazardous waste from the generator through transporters to a TSD facility.

Date of Government Version: 01/30/2017
Date Data Arrived at EDR: 02/01/2017
Date Made Active in Reports: 02/13/2017
Number of Days to Update: 12

Source: Department of Environmental Conservation
Telephone: 518-402-8651
Last EDR Contact: 05/03/2017
Next Scheduled EDR Contact: 08/14/2017
Data Release Frequency: Annually

PA MANIFEST: Manifest Information

Hazardous waste manifest information.

Date of Government Version: 12/31/2015
Date Data Arrived at EDR: 07/22/2016
Date Made Active in Reports: 11/22/2016
Number of Days to Update: 123

Source: Department of Environmental Protection
Telephone: 717-783-8990
Last EDR Contact: 04/18/2017
Next Scheduled EDR Contact: 07/31/2017
Data Release Frequency: Annually

RI MANIFEST: Manifest information

Hazardous waste manifest information

Date of Government Version: 12/31/2013
Date Data Arrived at EDR: 06/19/2015
Date Made Active in Reports: 07/15/2015
Number of Days to Update: 26

Source: Department of Environmental Management
Telephone: 401-222-2797
Last EDR Contact: 05/22/2017
Next Scheduled EDR Contact: 09/04/2017
Data Release Frequency: Annually

WI MANIFEST: Manifest Information

Hazardous waste manifest information.

Date of Government Version: 12/31/2015
Date Data Arrived at EDR: 04/14/2016
Date Made Active in Reports: 06/03/2016
Number of Days to Update: 50

Source: Department of Natural Resources
Telephone: N/A
Last EDR Contact: 06/12/2017
Next Scheduled EDR Contact: 09/25/2017
Data Release Frequency: Annually

Oil/Gas Pipelines

Source: PennWell Corporation

Petroleum Bundle (Crude Oil, Refined Products, Petrochemicals, Gas Liquids (LPG/NGL), and Specialty Gases (Miscellaneous)) N = Natural Gas Bundle (Natural Gas, Gas Liquids (LPG/NGL), and Specialty Gases (Miscellaneous)). This map includes information copyrighted by PennWell Corporation. This information is provided on a best effort basis and PennWell Corporation does not guarantee its accuracy nor warrant its fitness for any particular purpose. Such information has been reprinted with the permission of PennWell.

Electric Power Transmission Line Data

Source: PennWell Corporation

This map includes information copyrighted by PennWell Corporation. This information is provided on a best effort basis and PennWell Corporation does not guarantee its accuracy nor warrant its fitness for any particular purpose. Such information has been reprinted with the permission of PennWell.

Sensitive Receptors: There are individuals deemed sensitive receptors due to their fragile immune systems and special sensitivity to environmental discharges. These sensitive receptors typically include the elderly, the sick, and children. While the location of all sensitive receptors cannot be determined, EDR indicates those buildings and facilities - schools, daycares, hospitals, medical centers, and nursing homes - where individuals who are sensitive receptors are likely to be located.

AHA Hospitals:

Source: American Hospital Association, Inc.
Telephone: 312-280-5991

The database includes a listing of hospitals based on the American Hospital Association's annual survey of hospitals.

Medical Centers: Provider of Services Listing

Source: Centers for Medicare & Medicaid Services
Telephone: 410-786-3000

A listing of hospitals with Medicare provider number, produced by Centers of Medicare & Medicaid Services, a federal agency within the U.S. Department of Health and Human Services.

GOVERNMENT RECORDS SEARCHED / DATA CURRENCY TRACKING

Nursing Homes

Source: National Institutes of Health

Telephone: 301-594-6248

Information on Medicare and Medicaid certified nursing homes in the United States.

Public Schools

Source: National Center for Education Statistics

Telephone: 202-502-7300

The National Center for Education Statistics' primary database on elementary and secondary public education in the United States. It is a comprehensive, annual, national statistical database of all public elementary and secondary schools and school districts, which contains data that are comparable across all states.

Private Schools

Source: National Center for Education Statistics

Telephone: 202-502-7300

The National Center for Education Statistics' primary database on private school locations in the United States.

Daycare Centers: Licensed Facilities

Source: Department of Social Services

Telephone: 916-657-4041

Flood Zone Data: This data was obtained from the Federal Emergency Management Agency (FEMA). It depicts 100-year and 500-year flood zones as defined by FEMA. It includes the National Flood Hazard Layer (NFHL) which incorporates Flood Insurance Rate Map (FIRM) data and Q3 data from FEMA in areas not covered by NFHL.

Source: FEMA

Telephone: 877-336-2627

Date of Government Version: 2003, 2015

NWI: National Wetlands Inventory. This data, available in select counties across the country, was obtained by EDR in 2002, 2005 and 2010 from the U.S. Fish and Wildlife Service.

State Wetlands Data: Wetland Inventory

Source: Department of Fish & Game

Telephone: 916-445-0411

Current USGS 7.5 Minute Topographic Map

Source: U.S. Geological Survey

STREET AND ADDRESS INFORMATION

© 2015 TomTom North America, Inc. All rights reserved. This material is proprietary and the subject of copyright protection and other intellectual property rights owned by or licensed to Tele Atlas North America, Inc. The use of this material is subject to the terms of a license agreement. You will be held liable for any unauthorized copying or disclosure of this material.

GEOCHECK[®] - PHYSICAL SETTING SOURCE ADDENDUM

TARGET PROPERTY ADDRESS

IPF-72446.1
1223 BARHAM DRIVE
SAN MARCOS, CA 92078

TARGET PROPERTY COORDINATES

Latitude (North):	33.128426 - 33° 7' 42.33"
Longitude (West):	117.130786 - 117° 7' 50.83"
Universal Transverse Mercator:	Zone 11
UTM X (Meters):	487800.0
UTM Y (Meters):	3665340.5
Elevation:	769 ft. above sea level

USGS TOPOGRAPHIC MAP

Target Property Map:	5641320 SAN MARCOS, CA
Version Date:	2012
Northeast Map:	5640948 VALLEY CENTER, CA
Version Date:	2012
Southeast Map:	5641298 ESCONDIDO, CA
Version Date:	2012
Southwest Map:	5641310 RANCHO SANTA FE, CA
Version Date:	2012

EDR's GeoCheck Physical Setting Source Addendum is provided to assist the environmental professional in forming an opinion about the impact of potential contaminant migration.

Assessment of the impact of contaminant migration generally has two principal investigative components:

1. Groundwater flow direction, and
2. Groundwater flow velocity.

Groundwater flow direction may be impacted by surface topography, hydrology, hydrogeology, characteristics of the soil, and nearby wells. Groundwater flow velocity is generally impacted by the nature of the geologic strata.

GEOCHECK® - PHYSICAL SETTING SOURCE SUMMARY

GROUNDWATER FLOW DIRECTION INFORMATION

Groundwater flow direction for a particular site is best determined by a qualified environmental professional using site-specific well data. If such data is not reasonably ascertainable, it may be necessary to rely on other sources of information, such as surface topographic information, hydrologic information, hydrogeologic data collected on nearby properties, and regional groundwater flow information (from deep aquifers).

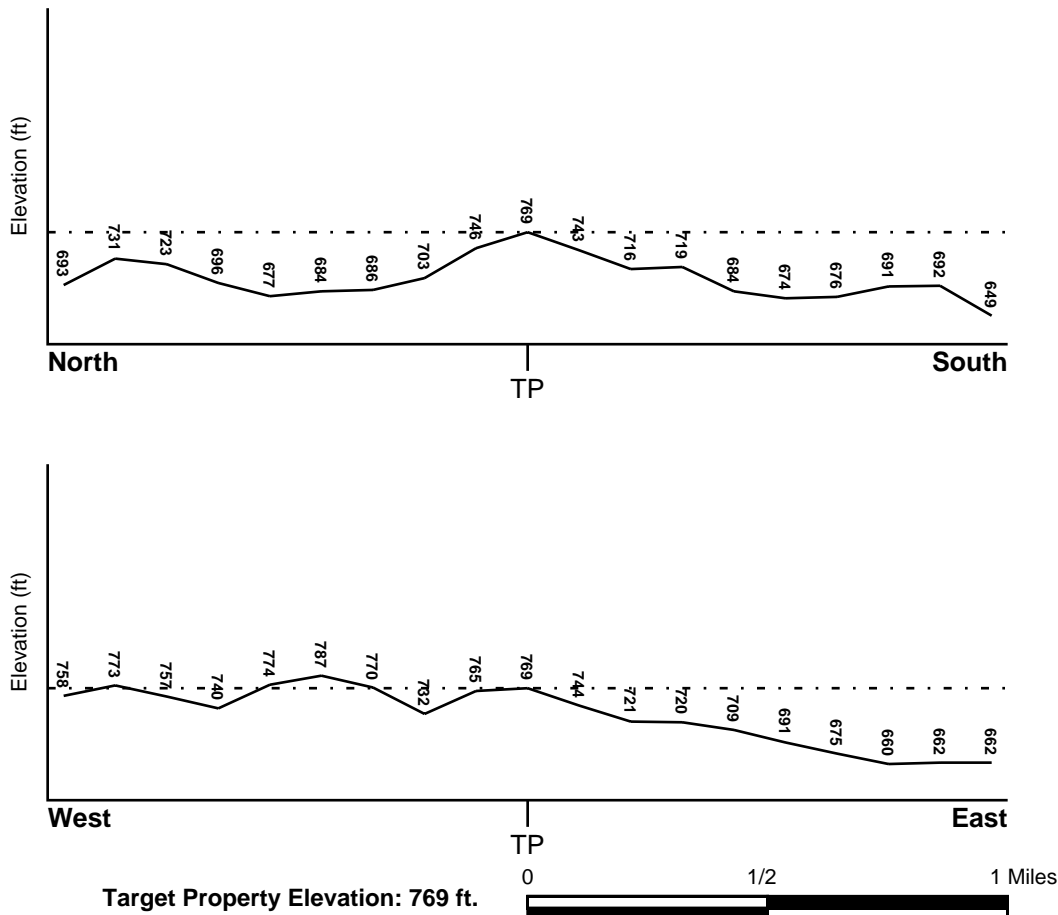
TOPOGRAPHIC INFORMATION

Surface topography may be indicative of the direction of surficial groundwater flow. This information can be used to assist the environmental professional in forming an opinion about the impact of nearby contaminated properties or, should contamination exist on the target property, what downgradient sites might be impacted.

TARGET PROPERTY TOPOGRAPHY

General Topographic Gradient: General ENE

SURROUNDING TOPOGRAPHY: ELEVATION PROFILES



Source: Topography has been determined from the USGS 7.5' Digital Elevation Model and should be evaluated on a relative (not an absolute) basis. Relative elevation information between sites of close proximity should be field verified.

GEOCHECK® - PHYSICAL SETTING SOURCE SUMMARY

HYDROLOGIC INFORMATION

Surface water can act as a hydrologic barrier to groundwater flow. Such hydrologic information can be used to assist the environmental professional in forming an opinion about the impact of nearby contaminated properties or, should contamination exist on the target property, what downgradient sites might be impacted.

Refer to the Physical Setting Source Map following this summary for hydrologic information (major waterways and bodies of water).

FEMA FLOOD ZONE

<u>Flood Plain Panel at Target Property</u>	<u>FEMA Source Type</u>
06073C0794G	FEMA FIRM Flood data
<u>Additional Panels in search area:</u>	<u>FEMA Source Type</u>
06073C0813G	FEMA FIRM Flood data
06073C1057G	FEMA FIRM Flood data
06073C1076G	FEMA FIRM Flood data

NATIONAL WETLAND INVENTORY

<u>NWI Quad at Target Property</u>	<u>NWI Electronic Data Coverage</u>
SAN MARCOS	YES - refer to the Overview Map and Detail Map

HYDROGEOLOGIC INFORMATION

Hydrogeologic information obtained by installation of wells on a specific site can often be an indicator of groundwater flow direction in the immediate area. Such hydrogeologic information can be used to assist the environmental professional in forming an opinion about the impact of nearby contaminated properties or, should contamination exist on the target property, what downgradient sites might be impacted.

Site-Specific Hydrogeological Data:*

Search Radius:	1.25 miles
Status:	Not found

AQUIFLOW®

Search Radius: 1.000 Mile.

EDR has developed the AQUIFLOW Information System to provide data on the general direction of groundwater flow at specific points. EDR has reviewed reports submitted by environmental professionals to regulatory authorities at select sites and has extracted the date of the report, groundwater flow direction as determined hydrogeologically, and the depth to water table.

<u>MAP ID</u>	<u>LOCATION FROM TP</u>	<u>GENERAL DIRECTION GROUNDWATER FLOW</u>
1	1/4 - 1/2 Mile North	NNW
2	1/2 - 1 Mile East	SE
3	1/2 - 1 Mile East	NNW
4	1/2 - 1 Mile ESE	Not Reported

For additional site information, refer to Physical Setting Source Map Findings.

GEOCHECK® - PHYSICAL SETTING SOURCE SUMMARY

GROUNDWATER FLOW VELOCITY INFORMATION

Groundwater flow velocity information for a particular site is best determined by a qualified environmental professional using site specific geologic and soil strata data. If such data are not reasonably ascertainable, it may be necessary to rely on other sources of information, including geologic age identification, rock stratigraphic unit and soil characteristics data collected on nearby properties and regional soil information. In general, contaminant plumes move more quickly through sandy-gravelly types of soils than silty-clayey types of soils.

GEOLOGIC INFORMATION IN GENERAL AREA OF TARGET PROPERTY

Geologic information can be used by the environmental professional in forming an opinion about the relative speed at which contaminant migration may be occurring.

ROCK STRATIGRAPHIC UNIT

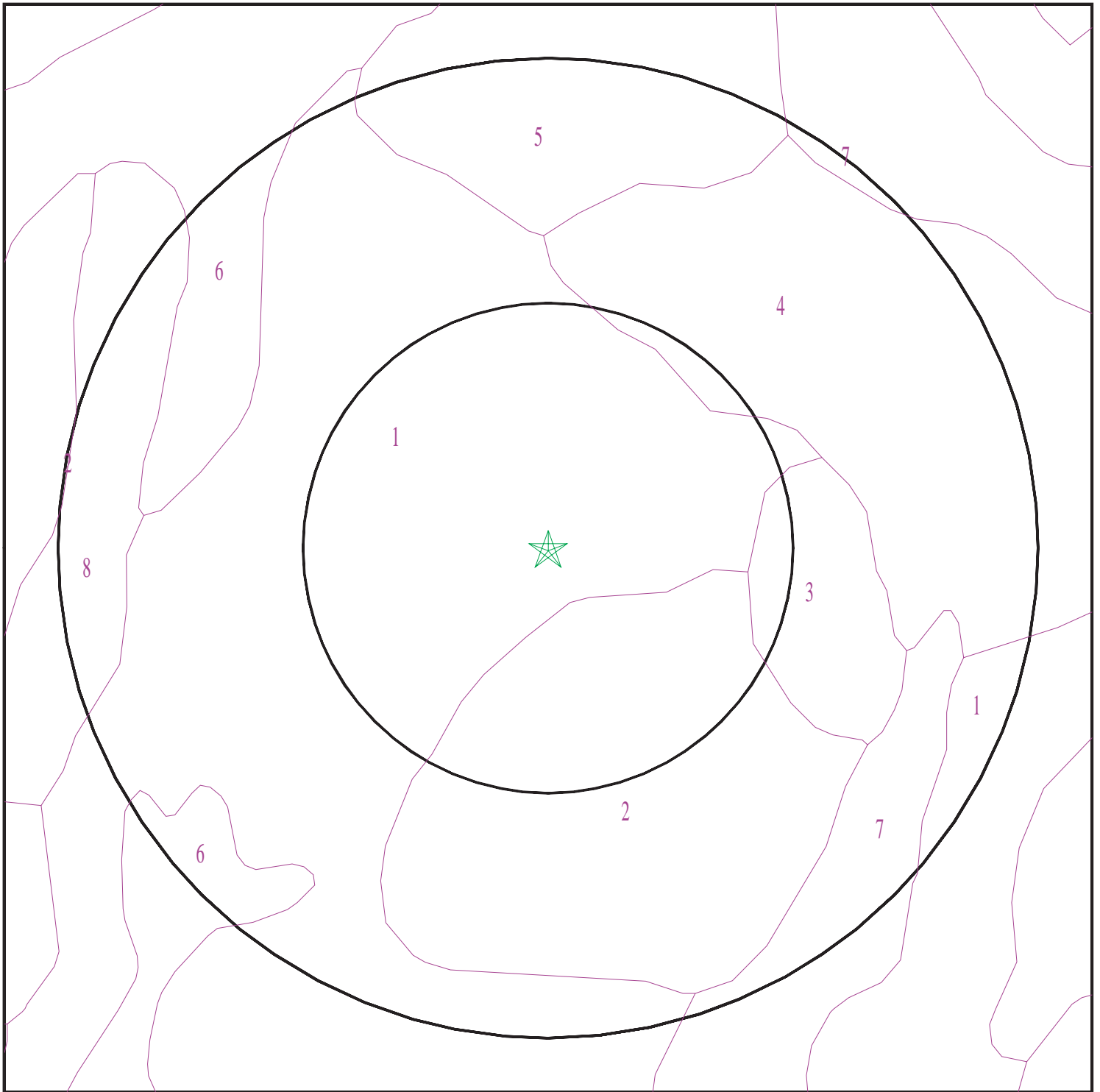
Era:	Mesozoic
System:	Lower Jurassic and Upper Triassic
Series:	Lower Mesozoic
Code:	IMze (<i>decoded above as Era, System & Series</i>)

GEOLOGIC AGE IDENTIFICATION

Category: Eugeosynclinal Deposits

Geologic Age and Rock Stratigraphic Unit Source: P.G. Schruben, R.E. Arndt and W.J. Bawiec, Geology of the Conterminous U.S. at 1:2,500,000 Scale - a digital representation of the 1974 P.B. King and H.M. Beikman Map, USGS Digital Data Series DDS - 11 (1994).

SSURGO SOIL MAP - 4970530.2s



- ★ Target Property
- SSURGO Soil
- Water

0 1/16 1/8 1/4 Miles



SITE NAME: IPF-72446.1
ADDRESS: 1223 Barham Drive
San Marcos CA 92078
LAT/LONG: 33.128426 / 117.130786

CLIENT: EEI, Inc.
CONTACT: Ryan Merkey
INQUIRY #: 4970530.2s
DATE: June 19, 2017 4:20 pm

GEOCHECK® - PHYSICAL SETTING SOURCE SUMMARY

DOMINANT SOIL COMPOSITION IN GENERAL AREA OF TARGET PROPERTY

The U.S. Department of Agriculture's (USDA) Soil Conservation Service (SCS) leads the National Cooperative Soil Survey (NCSS) and is responsible for collecting, storing, maintaining and distributing soil survey information for privately owned lands in the United States. A soil map in a soil survey is a representation of soil patterns in a landscape. The following information is based on Soil Conservation Service SSURGO data.

Soil Map ID: 1

Soil Component Name: VISTA

Soil Surface Texture: coarse sandy loam

Hydrologic Group: Class B - Moderate infiltration rates. Deep and moderately deep, moderately well and well drained soils with moderately coarse textures.

Soil Drainage Class: Well drained

Hydric Status: Not hydric

Corrosion Potential - Uncoated Steel: Moderate

Depth to Bedrock Min: > 0 inches

Depth to Watertable Min: > 0 inches

Soil Layer Information							
	Boundary			Classification		Saturated hydraulic conductivity micro m/sec	Soil Reaction (pH)
Layer	Upper	Lower	Soil Texture Class	AASHTO Group	Unified Soil		
1	0 inches	18 inches	coarse sandy loam	Granular materials (35 pct. or less passing No. 200), Silty, or Clayey Gravel and Sand.	COARSE-GRAINED SOILS, Sands, Sands with fines, Silty Sand.	Max: 42 Min: 14	Max: 7.3 Min: 6.1
2	18 inches	35 inches	coarse sandy loam	Granular materials (35 pct. or less passing No. 200), Silty, or Clayey Gravel and Sand.	COARSE-GRAINED SOILS, Sands, Sands with fines, Silty Sand.	Max: 42 Min: 14	Max: 7.3 Min: 6.1
3	35 inches	38 inches	weathered bedrock	Not reported	Not reported	Max: Min:	Max: Min:

GEOCHECK® - PHYSICAL SETTING SOURCE SUMMARY

Soil Map ID: 2

Soil Component Name: VISTA

Soil Surface Texture: coarse sandy loam

Hydrologic Group: Class B - Moderate infiltration rates. Deep and moderately deep, moderately well and well drained soils with moderately coarse textures.

Soil Drainage Class: Well drained

Hydric Status: Not hydric

Corrosion Potential - Uncoated Steel: Moderate

Depth to Bedrock Min: > 0 inches

Depth to Watertable Min: > 0 inches

Soil Layer Information							
Layer	Boundary		Soil Texture Class	Classification		Saturated hydraulic conductivity micro m/sec	Soil Reaction (pH)
	Upper	Lower		AASHTO Group	Unified Soil		
1	0 inches	14 inches	coarse sandy loam	Granular materials (35 pct. or less passing No. 200), Stone Fragments, Gravel and Sand.	COARSE-GRAINED SOILS, Sands, Sands with fines, Silty Sand.	Max: 42 Min: 14	Max: 7.3 Min: 6.1
2	14 inches	29 inches	coarse sandy loam	Granular materials (35 pct. or less passing No. 200), Silty, or Clayey Gravel and Sand.	COARSE-GRAINED SOILS, Sands, Sands with fines, Silty Sand.	Max: 42 Min: 14	Max: 7.3 Min: 6.1
3	29 inches	33 inches	weathered bedrock	Not reported	Not reported	Max: Min:	Max: Min:

Soil Map ID: 3

Soil Component Name: CIENEBA

Soil Surface Texture: coarse sandy loam

Hydrologic Group: Class C - Slow infiltration rates. Soils with layers impeding downward movement of water, or soils with moderately fine or fine textures.

Soil Drainage Class: Somewhat excessively drained

GEOCHECK® - PHYSICAL SETTING SOURCE SUMMARY

Hydric Status: Not hydric

Corrosion Potential - Uncoated Steel: Moderate

Depth to Bedrock Min: > 5 inches

Depth to Watertable Min: > 0 inches

Soil Layer Information							
Layer	Boundary		Soil Texture Class	Classification		Saturated hydraulic conductivity micro m/sec	Soil Reaction (pH)
	Upper	Lower		AASHTO Group	Unified Soil		
1	0 inches	7 inches	coarse sandy loam	Granular materials (35 pct. or less passing No. 200), Silty, or Clayey Gravel and Sand.	COARSE-GRAINED SOILS, Sands, Sands with fines, Silty Sand.	Max: 42 Min: 14	Max: 6 Min: 5.6
2	7 inches	11 inches	weathered bedrock	Not reported	Not reported	Max: Min:	Max: Min:

Soil Map ID: 4

Soil Component Name: VISTA

Soil Surface Texture: coarse sandy loam

Hydrologic Group: Class B - Moderate infiltration rates. Deep and moderately deep, moderately well and well drained soils with moderately coarse textures.

Soil Drainage Class: Well drained

Hydric Status: Not hydric

Corrosion Potential - Uncoated Steel: Moderate

Depth to Bedrock Min: > 0 inches

Depth to Watertable Min: > 0 inches

GEOCHECK® - PHYSICAL SETTING SOURCE SUMMARY

Soil Layer Information							
Layer	Boundary		Soil Texture Class	Classification		Saturated hydraulic conductivity micro m/sec	Soil Reaction (pH)
	Upper	Lower		AASHTO Group	Unified Soil		
1	0 inches	18 inches	coarse sandy loam	Granular materials (35 pct. or less passing No. 200), Stone Fragments, Gravel and Sand.	COARSE-GRAINED SOILS, Sands, Sands with fines, Silty Sand.	Max: 42 Min: 14	Max: 7.3 Min: 6.1
2	18 inches	35 inches	coarse sandy loam	Granular materials (35 pct. or less passing No. 200), Stone Fragments, Gravel and Sand.	COARSE-GRAINED SOILS, Sands, Sands with fines, Silty Sand.	Max: 42 Min: 14	Max: 7.3 Min: 6.1
3	35 inches	38 inches	weathered bedrock	Not reported	Not reported	Max: Min:	Max: Min:

Soil Map ID: 5

Soil Component Name: FALLBROOK

Soil Surface Texture: sandy loam

Hydrologic Group: Class B - Moderate infiltration rates. Deep and moderately deep, moderately well and well drained soils with moderately coarse textures.

Soil Drainage Class: Well drained

Hydric Status: Not hydric

Corrosion Potential - Uncoated Steel: Moderate

Depth to Bedrock Min: > 0 inches

Depth to Watertable Min: > 0 inches

GEOCHECK® - PHYSICAL SETTING SOURCE SUMMARY

Soil Layer Information							
Layer	Boundary		Soil Texture Class	Classification		Saturated hydraulic conductivity micro m/sec	Soil Reaction (pH)
	Upper	Lower		AASHTO Group	Unified Soil		
1	0 inches	5 inches	sandy loam	Silt-Clay Materials (more than 35 pct. passing No. 200), Silty Soils.	COARSE-GRAINED SOILS, Sands, Sands with fines, Silty Sand.	Max: 42 Min: 14	Max: 6.5 Min: 6.1
2	5 inches	11 inches	loam	Silt-Clay Materials (more than 35 pct. passing No. 200), Silty Soils.	COARSE-GRAINED SOILS, Sands, Sands with fines, Silty Sand.	Max: 14 Min: 4	Max: 7.3 Min: 6.1
3	11 inches	27 inches	sandy clay loam	Silt-Clay Materials (more than 35 pct. passing No. 200), Clayey Soils.	FINE-GRAINED SOILS, Silts and Clays (liquid limit less than 50%), Lean Clay	Max: 4 Min: 1.4	Max: 7.3 Min: 6.1
4	27 inches	46 inches	loam	Silt-Clay Materials (more than 35 pct. passing No. 200), Silty Soils.	COARSE-GRAINED SOILS, Sands, Sands with fines, Silty Sand.	Max: 14 Min: 4	Max: 7.3 Min: 6.1
5	46 inches	51 inches	weathered bedrock	Not reported	Not reported	Max: Min:	Max: Min:

Soil Map ID: 6

Soil Component Name: VISALIA

Soil Surface Texture: sandy loam

Hydrologic Group: Class B - Moderate infiltration rates. Deep and moderately deep, moderately well and well drained soils with moderately coarse textures.

Soil Drainage Class: Well drained

Hydric Status: Partially hydric

Corrosion Potential - Uncoated Steel: Moderate

Depth to Bedrock Min: > 0 inches

Depth to Watertable Min: > 0 inches

GEOCHECK® - PHYSICAL SETTING SOURCE SUMMARY

Soil Layer Information							
Layer	Boundary		Soil Texture Class	Classification		Saturated hydraulic conductivity micro m/sec	Soil Reaction (pH)
	Upper	Lower		AASHTO Group	Unified Soil		
1	0 inches	11 inches	sandy loam	Silt-Clay Materials (more than 35 pct. passing No. 200), Silty Soils.	COARSE-GRAINED SOILS, Sands, Sands with fines, Silty Sand.	Max: 42 Min: 14	Max: 6.5 Min: 6.1
2	11 inches	40 inches	sandy loam	Silt-Clay Materials (more than 35 pct. passing No. 200), Silty Soils.	COARSE-GRAINED SOILS, Sands, Sands with fines, Silty Sand.	Max: 42 Min: 14	Max: 6.5 Min: 6.1
3	40 inches	59 inches	very fine sandy loam	Silt-Clay Materials (more than 35 pct. passing No. 200), Silty Soils.	FINE-GRAINED SOILS, Silts and Clays (liquid limit less than 50%), silt.	Max: 42 Min: 14	Max: 6.5 Min: 6.1

Soil Map ID: 7

Soil Component Name: PLACENTIA

Soil Surface Texture: sandy loam

Hydrologic Group: Class D - Very slow infiltration rates. Soils are clayey, have a high water table, or are shallow to an impervious layer.

Soil Drainage Class: Moderately well drained

Hydric Status: Partially hydric

Corrosion Potential - Uncoated Steel: High

Depth to Bedrock Min: > 0 inches

Depth to Watertable Min: > 0 inches

GEOCHECK® - PHYSICAL SETTING SOURCE SUMMARY

Soil Layer Information							
Layer	Boundary		Soil Texture Class	Classification		Saturated hydraulic conductivity micro m/sec	Soil Reaction (pH)
	Upper	Lower		AASHTO Group	Unified Soil		
1	0 inches	12 inches	sandy loam	Silt-Clay Materials (more than 35 pct. passing No. 200), Silty Soils.	COARSE-GRAINED SOILS, Sands, Sands with fines, Silty Sand.	Max: 14 Min: 4	Max: 6.6 Min: 5.6
2	12 inches	33 inches	clay	Silt-Clay Materials (more than 35 pct. passing No. 200), Clayey Soils.	FINE-GRAINED SOILS, Silts and Clays (liquid limit less than 50%), Lean Clay	Max: 0.42 Min: 0.01	Max: 8.4 Min: 7.9

Soil Map ID: 8

Soil Component Name: VISTA

Soil Surface Texture: coarse sandy loam

Hydrologic Group: Class B - Moderate infiltration rates. Deep and moderately deep, moderately well and well drained soils with moderately coarse textures.

Soil Drainage Class: Well drained

Hydric Status: Not hydric

Corrosion Potential - Uncoated Steel: Moderate

Depth to Bedrock Min: > 5 inches

Depth to Watertable Min: > 0 inches

Soil Layer Information							
Layer	Boundary		Soil Texture Class	Classification		Saturated hydraulic conductivity micro m/sec	Soil Reaction (pH)
	Upper	Lower		AASHTO Group	Unified Soil		
1	0 inches	12 inches	coarse sandy loam	Granular materials (35 pct. or less passing No. 200), Silty, or Clayey Gravel and Sand.	COARSE-GRAINED SOILS, Sands, Sands with fines, Silty Sand.	Max: 42 Min: 14	Max: 7.3 Min: 6.1

GEOCHECK® - PHYSICAL SETTING SOURCE SUMMARY

Soil Layer Information							
Layer	Boundary		Soil Texture Class	Classification		Saturated hydraulic conductivity micro m/sec	Soil Reaction (pH)
	Upper	Lower		AASHTO Group	Unified Soil		
2	12 inches	27 inches	coarse sandy loam	Granular materials (35 pct. or less passing No. 200), Stone Fragments, Gravel and Sand.	COARSE-GRAINED SOILS, Sands, Sands with fines, Silty Sand.	Max: 42 Min: 14	Max: 7.3 Min: 6.1
3	27 inches	31 inches	weathered bedrock	Not reported	Not reported	Max: Min:	Max: Min:

LOCAL / REGIONAL WATER AGENCY RECORDS

EDR Local/Regional Water Agency records provide water well information to assist the environmental professional in assessing sources that may impact ground water flow direction, and in forming an opinion about the impact of contaminant migration on nearby drinking water wells.

WELL SEARCH DISTANCE INFORMATION

<u>DATABASE</u>	<u>SEARCH DISTANCE (miles)</u>
Federal USGS	1.000
Federal FRDS PWS	Nearest PWS within 0.001 miles
State Database	1.000

FEDERAL USGS WELL INFORMATION

<u>MAP ID</u>	<u>WELL ID</u>	<u>LOCATION FROM TP</u>
No Wells Found		

FEDERAL FRDS PUBLIC WATER SUPPLY SYSTEM INFORMATION

<u>MAP ID</u>	<u>WELL ID</u>	<u>LOCATION FROM TP</u>
No PWS System Found		

Note: PWS System location is not always the same as well location.

STATE DATABASE WELL INFORMATION

<u>MAP ID</u>	<u>WELL ID</u>	<u>LOCATION FROM TP</u>

GEOCHECK® - PHYSICAL SETTING SOURCE SUMMARY

STATE DATABASE WELL INFORMATION

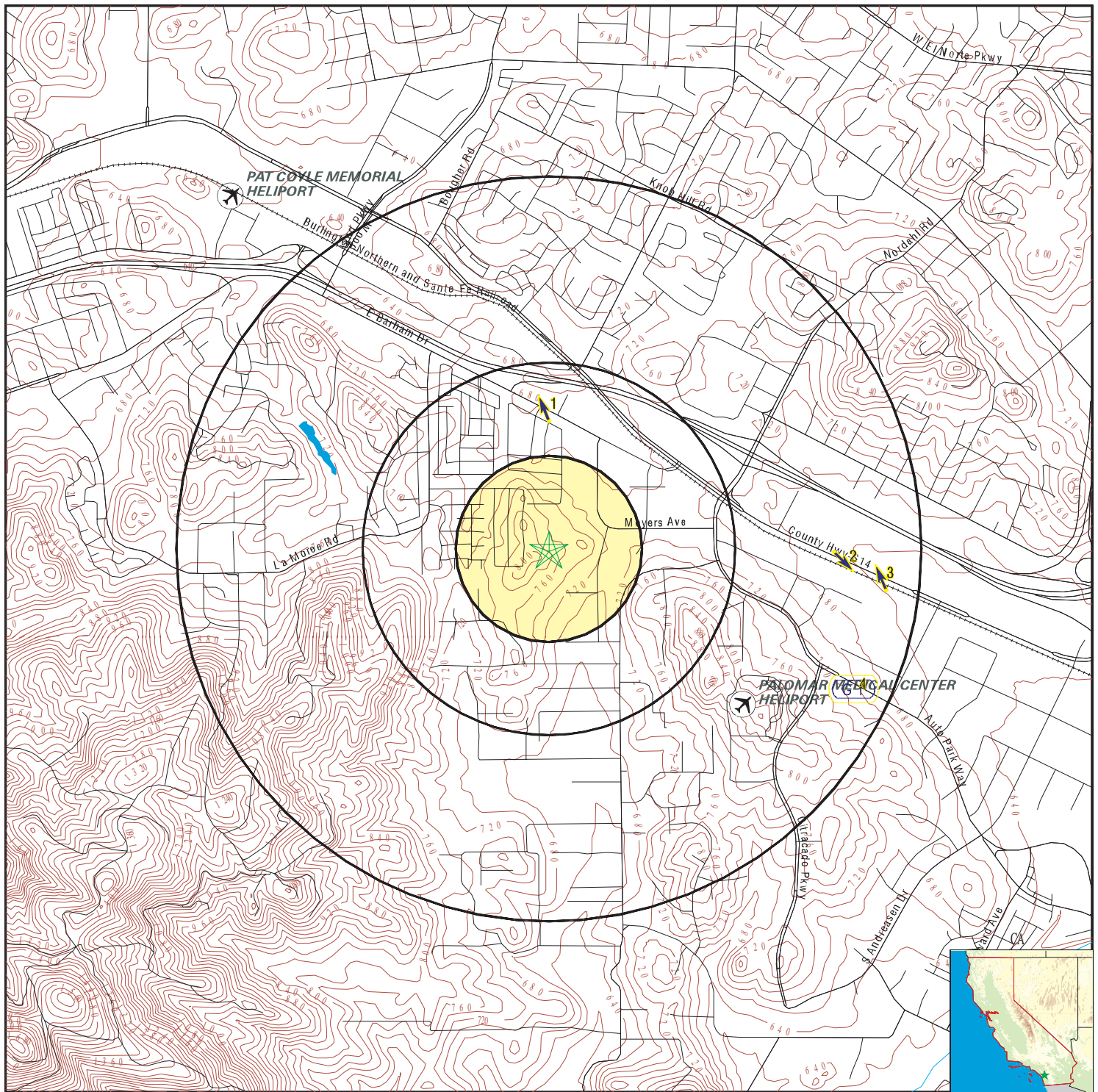
MAP ID

No Wells Found

WELL ID

LOCATION
FROM TP

PHYSICAL SETTING SOURCE MAP - 4970530.2s



- County Boundary
- Major Roads
- Contour Lines
- Earthquake Fault Lines
- Airports
- Earthquake epicenter, Richter 5 or greater
- Water Wells
- Public Water Supply Wells
- Cluster of Multiple Icons

- Groundwater Flow Direction
- Indeterminate Groundwater Flow at Location
- Groundwater Flow Varies at Location
- Closest Hydrogeological Data
- Oil, gas or related wells

SITE NAME: IPF-72446.1
 ADDRESS: 1223 Barham Drive
 San Marcos CA 92078
 LAT/LONG: 33.128426 / 117.130786

CLIENT: EEI, Inc.
 CONTACT: Ryan Merkey
 INQUIRY #: 4970530.2s
 DATE: June 19, 2017 4:20 pm

GEOCHECK® - PHYSICAL SETTING SOURCE MAP FINDINGS

Map ID
Direction
Distance
Elevation

Database EDR ID Number

1 North 1/4 - 1/2 Mile Lower	Site ID: Groundwater Flow: Shallow Water Depth: Deep Water Depth: Average Water Depth: Date:	Not Reported NNW 10 15 Not Reported 02/09/1996	AQUIFLOW	37976
2 East 1/2 - 1 Mile Lower	Site ID: Groundwater Flow: Shallow Water Depth: Deep Water Depth: Average Water Depth: Date:	Not Reported SE 3.35 7.02 Not Reported 06/28/1990	AQUIFLOW	38296
3 East 1/2 - 1 Mile Lower	Site ID: Groundwater Flow: Shallow Water Depth: Deep Water Depth: Average Water Depth: Date:	Not Reported NNW 10 15 Not Reported 07/27/1998	AQUIFLOW	38379
4 ESE 1/2 - 1 Mile Lower	Site ID: Groundwater Flow: Shallow Water Depth: Deep Water Depth: Average Water Depth: Date:	9UT0663 Not Reported 15 30 Not Reported 12/1987	AQUIFLOW	37952

GEOCHECK® - PHYSICAL SETTING SOURCE MAP FINDINGS RADON

AREA RADON INFORMATION

State Database: CA Radon

Radon Test Results

Zipcode	Num Tests	> 4 pCi/L
92078	5	0

Federal EPA Radon Zone for SAN DIEGO County: 3

Note: Zone 1 indoor average level > 4 pCi/L.
: Zone 2 indoor average level >= 2 pCi/L and <= 4 pCi/L.
: Zone 3 indoor average level < 2 pCi/L.

Federal Area Radon Information for Zip Code: 92078

Number of sites tested: 1

Area	Average Activity	% <4 pCi/L	% 4-20 pCi/L	% >20 pCi/L
Living Area - 1st Floor	0.800 pCi/L	100%	0%	0%
Living Area - 2nd Floor	Not Reported	Not Reported	Not Reported	Not Reported
Basement	Not Reported	Not Reported	Not Reported	Not Reported

PHYSICAL SETTING SOURCE RECORDS SEARCHED

TOPOGRAPHIC INFORMATION

USGS 7.5' Digital Elevation Model (DEM)

Source: United States Geologic Survey

EDR acquired the USGS 7.5' Digital Elevation Model in 2002 and updated it in 2006. The 7.5 minute DEM corresponds to the USGS 1:24,000- and 1:25,000-scale topographic quadrangle maps. The DEM provides elevation data with consistent elevation units and projection.

Current USGS 7.5 Minute Topographic Map

Source: U.S. Geological Survey

HYDROLOGIC INFORMATION

Flood Zone Data: This data was obtained from the Federal Emergency Management Agency (FEMA). It depicts 100-year and 500-year flood zones as defined by FEMA. It includes the National Flood Hazard Layer (NFHL) which incorporates Flood Insurance Rate Map (FIRM) data and Q3 data from FEMA in areas not covered by NFHL.

Source: FEMA

Telephone: 877-336-2627

Date of Government Version: 2003, 2015

NWI: National Wetlands Inventory. This data, available in select counties across the country, was obtained by EDR in 2002, 2005 and 2010 from the U.S. Fish and Wildlife Service.

State Wetlands Data: Wetland Inventory

Source: Department of Fish & Game

Telephone: 916-445-0411

HYDROGEOLOGIC INFORMATION

AQUIFLOW^R Information System

Source: EDR proprietary database of groundwater flow information

EDR has developed the AQUIFLOW Information System (AIS) to provide data on the general direction of groundwater flow at specific points. EDR has reviewed reports submitted to regulatory authorities at select sites and has extracted the date of the report, hydrogeologically determined groundwater flow direction and depth to water table information.

GEOLOGIC INFORMATION

Geologic Age and Rock Stratigraphic Unit

Source: P.G. Schruben, R.E. Arndt and W.J. Bawiec, Geology of the Conterminous U.S. at 1:2,500,000 Scale - A digital representation of the 1974 P.B. King and H.M. Beikman Map, USGS Digital Data Series DDS - 11 (1994).

STATSGO: State Soil Geographic Database

Source: Department of Agriculture, Natural Resources Conservation Service (NRCS)

The U.S. Department of Agriculture's (USDA) Natural Resources Conservation Service (NRCS) leads the national Conservation Soil Survey (NCSS) and is responsible for collecting, storing, maintaining and distributing soil survey information for privately owned lands in the United States. A soil map in a soil survey is a representation of soil patterns in a landscape. Soil maps for STATSGO are compiled by generalizing more detailed (SSURGO) soil survey maps.

SSURGO: Soil Survey Geographic Database

Source: Department of Agriculture, Natural Resources Conservation Service (NRCS)

Telephone: 800-672-5559

SSURGO is the most detailed level of mapping done by the Natural Resources Conservation Service, mapping scales generally range from 1:12,000 to 1:63,360. Field mapping methods using national standards are used to construct the soil maps in the Soil Survey Geographic (SSURGO) database. SSURGO digitizing duplicates the original soil survey maps. This level of mapping is designed for use by landowners, townships and county natural resource planning and management.

PHYSICAL SETTING SOURCE RECORDS SEARCHED

LOCAL / REGIONAL WATER AGENCY RECORDS

FEDERAL WATER WELLS

PWS: Public Water Systems

Source: EPA/Office of Drinking Water

Telephone: 202-564-3750

Public Water System data from the Federal Reporting Data System. A PWS is any water system which provides water to at least 25 people for at least 60 days annually. PWSs provide water from wells, rivers and other sources.

PWS ENF: Public Water Systems Violation and Enforcement Data

Source: EPA/Office of Drinking Water

Telephone: 202-564-3750

Violation and Enforcement data for Public Water Systems from the Safe Drinking Water Information System (SDWIS) after August 1995. Prior to August 1995, the data came from the Federal Reporting Data System (FRDS).

USGS Water Wells: USGS National Water Inventory System (NWIS)

This database contains descriptive information on sites where the USGS collects or has collected data on surface water and/or groundwater. The groundwater data includes information on wells, springs, and other sources of groundwater.

STATE RECORDS

Water Well Database

Source: Department of Water Resources

Telephone: 916-651-9648

California Drinking Water Quality Database

Source: Department of Public Health

Telephone: 916-324-2319

The database includes all drinking water compliance and special studies monitoring for the state of California since 1984. It consists of over 3,200,000 individual analyses along with well and water system information.

OTHER STATE DATABASE INFORMATION

California Oil and Gas Well Locations

Source: Department of Conservation

Telephone: 916-323-1779

Oil and Gas well locations in the state.

RADON

State Database: CA Radon

Source: Department of Health Services

Telephone: 916-324-2208

Radon Database for California

Area Radon Information

Source: USGS

Telephone: 703-356-4020

The National Radon Database has been developed by the U.S. Environmental Protection Agency (USEPA) and is a compilation of the EPA/State Residential Radon Survey and the National Residential Radon Survey. The study covers the years 1986 - 1992. Where necessary data has been supplemented by information collected at private sources such as universities and research institutions.

EPA Radon Zones

Source: EPA

Telephone: 703-356-4020

Sections 307 & 309 of IRAA directed EPA to list and identify areas of U.S. with the potential for elevated indoor radon levels.

PHYSICAL SETTING SOURCE RECORDS SEARCHED

OTHER

Airport Landing Facilities: Private and public use landing facilities
Source: Federal Aviation Administration, 800-457-6656

Epicenters: World earthquake epicenters, Richter 5 or greater
Source: Department of Commerce, National Oceanic and Atmospheric Administration

California Earthquake Fault Lines: The fault lines displayed on EDR's Topographic map are digitized quaternary fault lines, prepared in 1975 by the United State Geological Survey. Additional information (also from 1975) regarding activity at specific fault lines comes from California's Preliminary Fault Activity Map prepared by the California Division of Mines and Geology.

STREET AND ADDRESS INFORMATION

© 2015 TomTom North America, Inc. All rights reserved. This material is proprietary and the subject of copyright protection and other intellectual property rights owned by or licensed to Tele Atlas North America, Inc. The use of this material is subject to the terms of a license agreement. You will be held liable for any unauthorized copying or disclosure of this material.

APPENDIX E
USER PROVIDED INFORMATION



OWNER/LANDLORD/OCCUPANT INTERVIEW QUESTIONS

Project Name: EEI Project No. IPF-72446.1/APNs 228-312-05-00, -09-00 and -10-00 – 19.3-Acres

Project Address: West of Myers Ave. and Corporate Dr., San Marcos, County of San Diego, CA 92078

1. What is/are the Current Use(s) of the Property, to the best of your knowledge? Vacant Land
2. What was/were the Past Use(s) of the Property, to the best of your knowledge? Unknown
3. Are there now or were there ever present any aboveground storage tanks, underground storage tanks or vent pipes, fill pipes or accessways indicating underground storage tanks? Unknown
4. Are there any areas of the site with strong, pungent, or noxious odors? Unknown
5. Are there any areas of standing surface water, including Pools or sumps? Unknown
6. Are there any Hazardous Substances and/or Petroleum Product Containers currently stored on site? Unknown
7. Are there any unlabelled Drums or any Unidentified Substance Containers stored on the property? Unknown
8. Is there any Electrical or hydraulic equipment known to contain PCBs or likely to contain PCBs? Unknown

9. Do you know of any spills or other chemical releases that have taken place at the property?
Unknown

10. Do you know of any environmental cleanups that have taken place at the property? Unknown

11. Are you aware of any deed restrictions or other activity or land use restrictions that have been placed on the property as a result of an environmental issue? Unknown

12. Are you aware of any environmental liens, unresolved notices of violation, or litigation related to a contamination issue at the property? Unknown

13. Are you aware of any previous assessments conducted at the subject property? Unknown

Preparer:

Name: Alex Luce, ORIX Real Estate Americas

Address: 1717 Main Street, Suite 1100, Dallas, TX 75201

Signature: 

Date: 7/11/17



**ASTM E1527-13
USER SPECIFIC QUESTIONNAIRE**

Project Name: EEI Project No. IPF-72446.1/APNs 228-312-05-00, -09-00 and -10-00 – 19.3-Acres

Project Address: West of Myers Ave. and Corporate Dr., San Marcos, County of San Diego, CA 92078

In order to comply with the ASTM E1527-13 Standard and qualify for one of the *Landowner Liability Protections (LLPs)* offered by the Small Business Liability Relief and Brownfields Revitalization Act of 2001 (the "*Brownfields Amendments*"), the *user* must conduct the following inquiries required by 40 CFR 312.25, 312.28, 312.29, 312.30, and 312.31. These inquiries must also be conducted by EPA Brownfield Assessment and Characterization grantees. The *user* should provide the following information to the *environmental professional*. Failure to conduct these inquiries could result in a determination that "*all appropriate inquiries*" is not complete. Please provide the following information (if available). Your answers will be incorporated into the final Phase I ESA under the section "User-supplied Information."

(1.) Environmental cleanup liens that are filed or recorded against the property (40 CFR 312.25).

Did a search of *recorded land title records* (or judicial records where appropriate, see NOTE below) identify any environmental liens filed or recorded against the *property* under federal, tribal, state or local law? (NOTE - In certain jurisdictions, federal, tribal, state, or local statutes, or regulations specify that environmental liens and AULs be filed in judicial records rather than in land title records. In such cases judicial records must be searched for environmental liens and AULs. **Unknown**

(2.) Activity and land use limitations (AULs) that are in place on the site or that have been filed or recorded in a registry (40 CFR 312.26).

Did a search of *recorded land title records* (or judicial records where appropriate, see NOTE above) identify any AULs, such as *engineering controls*, land use restrictions, or *institutional controls* that are in place at the *property* and/or have been filed or recorded against the *property* under federal, tribal, state or local law? **Unknown**

(3.) Specialized knowledge or experience of the person seeking to qualify for the Landowner Liability Protections (LLP - 40 CFR 312.28).

As the *user* of this *ESA* do you have any specialized knowledge or experience related to the *property* or nearby properties? For example, are you involved in the same line of business as the current or former *occupants* of the *property* or an adjoining *property* so that you would have specialized knowledge of the chemicals and processes used by this type of business? (self-explanatory) **No.**

(4.) Relationship of the purchase price to the fair market value of the *property* if it were not contaminated (40 CFR 312.29).

Does the purchase price being paid for this *property* reasonably reflect the fair market value of the *property*? If you conclude that there is a difference, have you considered whether the lower purchase price is because contamination is known or believed to be present at the *property*? **Yes. No difference.**

(5.) Commonly known or *reasonably ascertainable* information about the *property* (40 CFR 312.30).

Are you aware of commonly known or *reasonably ascertainable* information about the *property* that would help the *environmental professional* to identify conditions indicative of releases or threatened releases? For example, as *user*,

(a.) Do you know the past uses of the *property*? **Vacant Land**

(b.) Do you know of specific chemicals that are present or once were present at the *property*? **No.**

(c.) Do you know of spills or other chemical releases that have taken place at the *property*? **No.**

(d.) Do you know of any environmental cleanups that have taken place at the *property*? **No.**

(6.) The degree of obviousness of the presence of likely presence of contamination at the *property*, and the ability to detect the contamination by appropriate investigation (40 CFR 312.31).

As the *user* of this *ESA*, based on your knowledge and experience related to the *property* are there any *obvious* indicators that point to the presence or likely presence of contamination at the *property*? **Only power poles.**

In addition, certain information should be collected, if available, and provided to the *environmental professional* selected to conduct the Phase I. This information is intended to assist the *environmental professional* but is not necessarily required to qualify for one of the *LLPs*. The information includes:

(a) the reason why the Phase I is required,

Due diligence for research into any possible limitations to development

(b) the type of *property* and type of *property* transaction, for example, sale, purchase, exchange, etc.,

Purchasing the property

Orix/Sunrise Property
San Marcos - County of SD - Escondido sphere


Legend
 • Nordahl Rd Station
 ☐ Sunrise
 ☐ Sunrise

Google earth
© 2016 Google

700 ft

(h) any other knowledge or experience with the *property* that may be pertinent to the *environmental professional* (for example, copies of any available prior *environmental site assessment reports*, documents, correspondence, etc., concerning the *property* and its environmental condition). **No**

Preparer:

Name: Greg Waite
Address: 2235 Encinitas Blvd. Suite 216, Encinitas, CA 92024
Signature: 
Date: 6/19/2017

APPENDIX F
PHOTOGRAPHIC LOG



Photograph 1 – View of subject property signage. Photograph is taken from the east-central perimeter of the property looking northwest; along Meyers Avenue.



Photograph 2 – View looking towards the west, from the northeastern region of the property.




Photograph 3 – View looking towards the north-northeast, from the south-central region of the property.



Photograph 4 – View looking towards the south, from the northern perimeter of the property, along Barham Drive.



Photograph 5 – View looking towards the south-southeast, from the west-central region of the property.



Photograph 6 – View looking towards the southeast at the former barn area, located at the southeastern region of the property. Debris was noted in this area.



Photograph 7 – View looking towards the west, from the southeastern corner of the property.



Photograph 8 – View looking towards the north, from the southeastern corner of the property.



Photograph 9 – View looking towards the east-northeast, from the west-central region of the property.



Photograph 10 – View looking towards the south, from the west-central perimeter of the property.



Photograph 11 – View looking towards the north-northeast, from the southwestern corner of the property.



Photograph 12 – View of a water supply well, located on the northern region of the property, near Barham Drive. The well was in poor condition and did not appear operable.



Photograph 13 – View of a small plastic jug adjacent to the well, approximately 2 gallons, containing what appeared to be motor oil. No surficial staining noted.



Photograph 14 – View of irrigation piping, located near the former orchard area in the southwestern region of the property.



Photograph 15 – View looking at the high voltage power line which traverses the western property in a general north-south direction. No transformers observed.



Photograph 16 – View of a small stockpile containing chunks of asphalt, concrete, and rock. Thick vegetation surrounded the stockpile, with no staining observed.



Photograph 17 – View of trash and windblown debris, located at the southeastern corner of the property; no items of environmental concern noted.



Photograph 18 – View of trash and windblown debris, located at the southwestern region of the property; no items of environmental concern noted.

APPENDIX G
VAPOR ENCROACHMENT SCREEN USER QUESTIONNAIRE



ASTM E2600-10
VAPOR ENCROACHMENT SCREENING – USER QUESTIONNAIRE

Project Name: EEI Project No. IPF-72446.1/APNs 228-312-05-00, -09-00 and -10-00 – 19.3-Acres

Project Address: West of Myers Ave. and Corporate Dr., San Marcos, County of San Diego, CA 92078

1. Property type: ☐ Commercial ☒ Industrial ☐ Multi-Tenant ☐ Vacant Land
2. Are there any buildings/ structures on the property? ☐ Yes ☒ No ☐ Unknown
If yes, type construction _____
3. Will buildings/structures be constructed on the property in the future? ☒ Yes ☐ No ☐ Unknown
If yes, type construction: Industrial & Possibly Residential
4. If buildings exist or are proposed, do/will they have elevators? ☐ Yes ☐ No **N/A**
5. Type of level below grade (existing or proposed)? ☐ Full Basement ☐ Crawl Space ☐ Slab on grade
☐ Parking Garage ☐ Multi-level **N/A**
6. Ventilation in level below grade? ☐ Yes ☐ No ☐ Unknown **N/A**
7. Sump pumps, floor drains, or trenches (existing or proposed)? ☐ Yes ☐ No ☐ Unknown **N/A**
8. Radon or methane mitigation system installed? ☐ Yes ☐ No ☐ Unknown **N/A**
9. Heating system type (existing or proposed)? (CHECK ALL THAT APPLY) **N/A**
☐ Hot Air Circulation ☐ Electric Baseboard ☐ Hot Air Radiation ☐ Heat Pump ☐ Hot Water Radiation
☐ Wood Stove ☐ Kerosene Heater ☐ Steam Radiation ☐ Fireplace ☐ Coal Furnace ☐ Radiant Floor Heat
☐ Hot Water Circulation ☐ Fuel Oil Furnace ☐ Gas Furnace ☐ Other **N/A**
10. Type of fuel energy (existing or proposed)? (CHECK ALL THAT APPLY)
☐ Natural Gas ☐ Electric ☐ Propane ☐ Fuel Oil ☐ Kerosene ☐ Wood ☐ Coal ☐ Solar ☐ Other **N/A**
11. Have there ever been any environmental problems at the property? ☐ Yes ☐ No ☒ Unknown
If yes, describe) _____
12. Does/will a gas station or dry cleaner operate anywhere on the property? ☐ Yes ☐ No ☒ Unknown
13. Do any tenants use hazardous chemicals in relatively large quantities on the property? ☐ Yes ☐ No
☒ Unknown
If yes, describe _____
14. Have any tenants ever complained about odors in the building or experienced health-related problems that may have been associated with the building? ☐ Yes ☐ No ☒ Unknown

15. Are the operations (or proposed operations to be performed) on the property OSHA regulated?

☐ Yes ☐ No ☒ Unknown

16. Are there any existing or proposed underground storage tanks (USTs) or above ground storage tanks (ASTs)? ☐ Yes ☐ No ☒ Unknown

17. Are there any sensitive receptors (for example, children, elderly, people in poor health, and so forth) that occupy or will occupy the property? ☐ Yes ☐ No ☒ Unknown

Parcel ID # 8251-003-011

Preparer:

Name: Greg Waite

Address: 2235 Encinitas Blvd. Suite 216, Encinitas, CA 92024

Signature: 

Date: 6/19/2017

APPENDIX H
LABORATORY ANALYTICAL RESULTS AND CHAIN OF CUSTODY (COC)



25712 Commercentre Drive
Lake Forest, California 92630
949.297.5020 Phone
949.297.5027 Fax

06 July 2017

Brian Brennan
EEI -- Carlsbad
2195 Faraday Ave., Ste K
Carlsbad, CA 92008
RE: IPF/San Marcos

Enclosed are the results of analyses for samples received by the laboratory on 06/29/17 11:22. If you have any questions concerning this report, please feel free to contact me.

Sincerely,

Mike Jaroudi
Project Manager Assistant



25712 Commercentre Drive
Lake Forest, California 92630
949.297.5020 Phone
949.297.5027 Fax

EEI -- Carlsbad
2195 Faraday Ave., Ste K
Carlsbad CA, 92008

Project: IPF/San Marcos
Project Number: IPF-72446.2
Project Manager: Brian Brennan

Reported:
07/06/17 13:27

ANALYTICAL REPORT FOR SAMPLES

Sample ID	Laboratory ID	Matrix	Date Sampled	Date Received
SB1 -0.5'	T171701-01	Soil	06/28/17 07:15	06/29/17 11:22
SB2- 0.5'	T171701-03	Soil	06/28/17 07:38	06/29/17 11:22
SB3- 0.5'	T171701-05	Soil	06/28/17 08:03	06/29/17 11:22
SB4- 0.5'	T171701-07	Soil	06/28/17 08:33	06/29/17 11:22
SB5- 0.5'	T171701-09	Soil	06/28/17 08:53	06/29/17 11:22
SB6- 0.5'	T171701-11	Soil	06/28/17 09:24	06/29/17 11:22
SB7- 0.5	T171701-13	Soil	06/28/17 10:03	06/29/17 11:22
SB8- 0.5'	T171701-15	Soil	06/28/17 10:24	06/29/17 11:22
SB9- 0.5'	T171701-17	Soil	06/28/17 11:44	06/29/17 11:22
SB10- 0.5'	T171701-19	Soil	06/28/17 12:13	06/29/17 11:22

SunStar Laboratories, Inc.

The results in this report apply to the samples analyzed in accordance with the chain of custody document. This analytical report must be reproduced in its entirety.

Mike Jaroudi, Project Manager Assistant

EEI -- Carlsbad
2195 Faraday Ave., Ste K
Carlsbad CA, 92008

Project: IPF/San Marcos
Project Number: IPF-72446.2
Project Manager: Brian Brennan

Reported:
07/06/17 13:27

DETECTIONS SUMMARY

Sample ID: SB1 -0.5'

Laboratory ID: T171701-01

Analyte	Result	Reporting	Units	Method	Notes
		Limit			
Lead	14	3.0	mg/kg	EPA 6010B	

Sample ID: SB2- 0.5'

Laboratory ID: T171701-03

Analyte	Result	Reporting	Units	Method	Notes
		Limit			
Lead	12	3.0	mg/kg	EPA 6010B	

Sample ID: SB3- 0.5'

Laboratory ID: T171701-05

No Results Detected

Sample ID: SB4- 0.5'

Laboratory ID: T171701-07

Analyte	Result	Reporting	Units	Method	Notes
		Limit			
4,4'-DDE	32	5.0	ug/kg	EPA 8081A	

Sample ID: SB5- 0.5'

Laboratory ID: T171701-09

Analyte	Result	Reporting	Units	Method	Notes
		Limit			
Lead	14	3.0	mg/kg	EPA 6010B	

Sample ID: SB6- 0.5'

Laboratory ID: T171701-11

Analyte	Result	Reporting	Units	Method	Notes
		Limit			
Lead	21	3.0	mg/kg	EPA 6010B	

SunStar Laboratories, Inc.



The results in this report apply to the samples analyzed in accordance with the chain of custody document. This analytical report must be reproduced in its entirety.

Mike Jaroudi, Project Manager Assistant



25712 Commercentre Drive
Lake Forest, California 92630
949.297.5020 Phone
949.297.5027 Fax

EEI -- Carlsbad
2195 Faraday Ave., Ste K
Carlsbad CA, 92008

Project: IPF/San Marcos
Project Number: IPF-72446.2
Project Manager: Brian Brennan

Reported:
07/06/17 13:27

Sample ID: SB7- 0.5

Laboratory ID: T171701-13

No Results Detected

Sample ID: SB8- 0.5'

Laboratory ID: T171701-15

Analyte	Result	Reporting	Units	Method	Notes
		Limit			
Lead	16	3.0	mg/kg	EPA 6010B	

Sample ID: SB9- 0.5'

Laboratory ID: T171701-17

No Results Detected

Sample ID: SB10- 0.5'

Laboratory ID: T171701-19

Analyte	Result	Reporting	Units	Method	Notes
		Limit			
Lead	17	3.0	mg/kg	EPA 6010B	

SunStar Laboratories, Inc.

The results in this report apply to the samples analyzed in accordance with the chain of custody document. This analytical report must be reproduced in its entirety.

Mike Jaroudi, Project Manager Assistant

EEI -- Carlsbad
2195 Faraday Ave., Ste K
Carlsbad CA, 92008

Project: IPF/San Marcos
Project Number: IPF-72446.2
Project Manager: Brian Brennan

Reported:
07/06/17 13:27

SB1 -0.5'
T171701-01 (Soil)

Analyte	Result	Reporting Limit	Units	Dilution	Batch	Prepared	Analyzed	Method	Notes
---------	--------	--------------------	-------	----------	-------	----------	----------	--------	-------

SunStar Laboratories, Inc.

Metals by EPA 6010B

Arsenic	ND	5.0	mg/kg	1	7062929	06/29/17	06/30/17	EPA 6010B
Lead	14	3.0	"	"	"	"	"	"

Organochlorine Pesticides by EPA Method 8081A

alpha-BHC	ND	5.0	ug/kg	1	7062928	06/29/17	06/30/17	EPA 8081A
gamma-BHC (Lindane)	ND	5.0	"	"	"	"	"	"
beta-BHC	ND	5.0	"	"	"	"	"	"
delta-BHC	ND	5.0	"	"	"	"	"	"
Heptachlor	ND	5.0	"	"	"	"	"	"
Aldrin	ND	5.0	"	"	"	"	"	"
Heptachlor epoxide	ND	5.0	"	"	"	"	"	"
gamma-Chlordane	ND	5.0	"	"	"	"	"	"
alpha-Chlordane	ND	5.0	"	"	"	"	"	"
Endosulfan I	ND	5.0	"	"	"	"	"	"
4,4'-DDE	ND	5.0	"	"	"	"	"	"
Dieldrin	ND	5.0	"	"	"	"	"	"
Endrin	ND	5.0	"	"	"	"	"	"
4,4'-DDD	ND	5.0	"	"	"	"	"	"
Endosulfan II	ND	5.0	"	"	"	"	"	"
4,4'-DDT	ND	5.0	"	"	"	"	"	"
Endrin aldehyde	ND	5.0	"	"	"	"	"	"
Endosulfan sulfate	ND	5.0	"	"	"	"	"	"
Methoxychlor	ND	10	"	"	"	"	"	"
Endrin ketone	ND	5.0	"	"	"	"	"	"
Toxaphene	ND	200	"	"	"	"	"	"

Surrogate: Tetrachloro-meta-xylene	54.8 %	35-140	"	"	"	"	"
Surrogate: Decachlorobiphenyl	62.2 %	35-140	"	"	"	"	"

SunStar Laboratories, Inc.



The results in this report apply to the samples analyzed in accordance with the chain of custody document. This analytical report must be reproduced in its entirety.

Mike Jaroudi, Project Manager Assistant



25712 Commercentre Drive
Lake Forest, California 92630
949.297.5020 Phone
949.297.5027 Fax

EEI -- Carlsbad
2195 Faraday Ave., Ste K
Carlsbad CA, 92008

Project: IPF/San Marcos
Project Number: IPF-72446.2
Project Manager: Brian Brennan

Reported:
07/06/17 13:27

SB2- 0.5'
T171701-03 (Soil)

Analyte	Result	Reporting Limit	Units	Dilution	Batch	Prepared	Analyzed	Method	Notes
---------	--------	-----------------	-------	----------	-------	----------	----------	--------	-------

SunStar Laboratories, Inc.

Metals by EPA 6010B

Arsenic	ND	5.0	mg/kg	1	7062929	06/29/17	06/30/17	EPA 6010B
Lead	12	3.0	"	"	"	"	"	"

Organochlorine Pesticides by EPA Method 8081A

alpha-BHC	ND	5.0	ug/kg	1	7062928	06/29/17	06/30/17	EPA 8081A
gamma-BHC (Lindane)	ND	5.0	"	"	"	"	"	"
beta-BHC	ND	5.0	"	"	"	"	"	"
delta-BHC	ND	5.0	"	"	"	"	"	"
Heptachlor	ND	5.0	"	"	"	"	"	"
Aldrin	ND	5.0	"	"	"	"	"	"
Heptachlor epoxide	ND	5.0	"	"	"	"	"	"
gamma-Chlordane	ND	5.0	"	"	"	"	"	"
alpha-Chlordane	ND	5.0	"	"	"	"	"	"
Endosulfan I	ND	5.0	"	"	"	"	"	"
4,4'-DDE	ND	5.0	"	"	"	"	"	"
Dieldrin	ND	5.0	"	"	"	"	"	"
Endrin	ND	5.0	"	"	"	"	"	"
4,4'-DDD	ND	5.0	"	"	"	"	"	"
Endosulfan II	ND	5.0	"	"	"	"	"	"
4,4'-DDT	ND	5.0	"	"	"	"	"	"
Endrin aldehyde	ND	5.0	"	"	"	"	"	"
Endosulfan sulfate	ND	5.0	"	"	"	"	"	"
Methoxychlor	ND	10	"	"	"	"	"	"
Endrin ketone	ND	5.0	"	"	"	"	"	"
Toxaphene	ND	200	"	"	"	"	"	"

Surrogate: Tetrachloro-meta-xylene	68.5 %	35-140	"	"	"	"
Surrogate: Decachlorobiphenyl	77.9 %	35-140	"	"	"	"

SunStar Laboratories, Inc.

The results in this report apply to the samples analyzed in accordance with the chain of custody document. This analytical report must be reproduced in its entirety.

Mike Jaroudi, Project Manager Assistant



25712 Commercentre Drive
Lake Forest, California 92630
949.297.5020 Phone
949.297.5027 Fax

EEI -- Carlsbad
2195 Faraday Ave., Ste K
Carlsbad CA, 92008

Project: IPF/San Marcos
Project Number: IPF-72446.2
Project Manager: Brian Brennan

Reported:
07/06/17 13:27

SB3- 0.5'
T171701-05 (Soil)

Analyte	Result	Reporting Limit	Units	Dilution	Batch	Prepared	Analyzed	Method	Notes
---------	--------	-----------------	-------	----------	-------	----------	----------	--------	-------

SunStar Laboratories, Inc.

Metals by EPA 6010B

Arsenic	ND	5.0	mg/kg	1	7062929	06/29/17	06/30/17	EPA 6010B	
Lead	ND	3.0	"	"	"	"	"	"	

Organochlorine Pesticides by EPA Method 8081A

alpha-BHC	ND	5.0	ug/kg	1	7062928	06/29/17	06/30/17	EPA 8081A	
gamma-BHC (Lindane)	ND	5.0	"	"	"	"	"	"	
beta-BHC	ND	5.0	"	"	"	"	"	"	
delta-BHC	ND	5.0	"	"	"	"	"	"	
Heptachlor	ND	5.0	"	"	"	"	"	"	
Aldrin	ND	5.0	"	"	"	"	"	"	
Heptachlor epoxide	ND	5.0	"	"	"	"	"	"	
gamma-Chlordane	ND	5.0	"	"	"	"	"	"	
alpha-Chlordane	ND	5.0	"	"	"	"	"	"	
Endosulfan I	ND	5.0	"	"	"	"	"	"	
4,4'-DDE	ND	5.0	"	"	"	"	"	"	
Dieldrin	ND	5.0	"	"	"	"	"	"	
Endrin	ND	5.0	"	"	"	"	"	"	
4,4'-DDD	ND	5.0	"	"	"	"	"	"	
Endosulfan II	ND	5.0	"	"	"	"	"	"	
4,4'-DDT	ND	5.0	"	"	"	"	"	"	
Endrin aldehyde	ND	5.0	"	"	"	"	"	"	
Endosulfan sulfate	ND	5.0	"	"	"	"	"	"	
Methoxychlor	ND	10	"	"	"	"	"	"	
Endrin ketone	ND	5.0	"	"	"	"	"	"	
Toxaphene	ND	200	"	"	"	"	"	"	
Surrogate: Tetrachloro-meta-xylene		72.3 %	35-140		"	"	"	"	
Surrogate: Decachlorobiphenyl		85.4 %	35-140		"	"	"	"	

SunStar Laboratories, Inc.

The results in this report apply to the samples analyzed in accordance with the chain of custody document. This analytical report must be reproduced in its entirety.

Mike Jaroudi, Project Manager Assistant



25712 Commercentre Drive
Lake Forest, California 92630
949.297.5020 Phone
949.297.5027 Fax

EEI -- Carlsbad
2195 Faraday Ave., Ste K
Carlsbad CA, 92008

Project: IPF/San Marcos
Project Number: IPF-72446.2
Project Manager: Brian Brennan

Reported:
07/06/17 13:27

SB4- 0.5'
T171701-07 (Soil)

Analyte	Result	Reporting Limit	Units	Dilution	Batch	Prepared	Analyzed	Method	Notes
---------	--------	-----------------	-------	----------	-------	----------	----------	--------	-------

SunStar Laboratories, Inc.

Metals by EPA 6010B

Arsenic	ND	5.0	mg/kg	1	7062929	06/29/17	06/30/17	EPA 6010B	
Lead	ND	3.0	"	"	"	"	"	"	

Organochlorine Pesticides by EPA Method 8081A

alpha-BHC	ND	5.0	ug/kg	1	7062928	06/29/17	06/30/17	EPA 8081A	
gamma-BHC (Lindane)	ND	5.0	"	"	"	"	"	"	
beta-BHC	ND	5.0	"	"	"	"	"	"	
delta-BHC	ND	5.0	"	"	"	"	"	"	
Heptachlor	ND	5.0	"	"	"	"	"	"	
Aldrin	ND	5.0	"	"	"	"	"	"	
Heptachlor epoxide	ND	5.0	"	"	"	"	"	"	
gamma-Chlordane	ND	5.0	"	"	"	"	"	"	
alpha-Chlordane	ND	5.0	"	"	"	"	"	"	
Endosulfan I	ND	5.0	"	"	"	"	"	"	
4,4'-DDE	32	5.0	"	"	"	"	"	"	
Dieldrin	ND	5.0	"	"	"	"	"	"	
Endrin	ND	5.0	"	"	"	"	"	"	
4,4'-DDD	ND	5.0	"	"	"	"	"	"	
Endosulfan II	ND	5.0	"	"	"	"	"	"	
4,4'-DDT	ND	5.0	"	"	"	"	"	"	
Endrin aldehyde	ND	5.0	"	"	"	"	"	"	
Endosulfan sulfate	ND	5.0	"	"	"	"	"	"	
Methoxychlor	ND	10	"	"	"	"	"	"	
Endrin ketone	ND	5.0	"	"	"	"	"	"	
Toxaphene	ND	200	"	"	"	"	"	"	
Surrogate: Tetrachloro-meta-xylene		72.9 %	35-140		"	"	"	"	
Surrogate: Decachlorobiphenyl		84.4 %	35-140		"	"	"	"	

SunStar Laboratories, Inc.

The results in this report apply to the samples analyzed in accordance with the chain of custody document. This analytical report must be reproduced in its entirety.

Mike Jaroudi, Project Manager Assistant



25712 Commercentre Drive
Lake Forest, California 92630
949.297.5020 Phone
949.297.5027 Fax

EEI -- Carlsbad
2195 Faraday Ave., Ste K
Carlsbad CA, 92008

Project: IPF/San Marcos
Project Number: IPF-72446.2
Project Manager: Brian Brennan

Reported:
07/06/17 13:27

SB5- 0.5'
T171701-09 (Soil)

Analyte	Result	Reporting Limit	Units	Dilution	Batch	Prepared	Analyzed	Method	Notes
---------	--------	-----------------	-------	----------	-------	----------	----------	--------	-------

SunStar Laboratories, Inc.

Metals by EPA 6010B

Arsenic	ND	5.0	mg/kg	1	7062929	06/29/17	06/30/17	EPA 6010B
Lead	14	3.0	"	"	"	"	"	"

Organochlorine Pesticides by EPA Method 8081A

alpha-BHC	ND	5.0	ug/kg	1	7062928	06/29/17	06/30/17	EPA 8081A
gamma-BHC (Lindane)	ND	5.0	"	"	"	"	"	"
beta-BHC	ND	5.0	"	"	"	"	"	"
delta-BHC	ND	5.0	"	"	"	"	"	"
Heptachlor	ND	5.0	"	"	"	"	"	"
Aldrin	ND	5.0	"	"	"	"	"	"
Heptachlor epoxide	ND	5.0	"	"	"	"	"	"
gamma-Chlordane	ND	5.0	"	"	"	"	"	"
alpha-Chlordane	ND	5.0	"	"	"	"	"	"
Endosulfan I	ND	5.0	"	"	"	"	"	"
4,4'-DDE	ND	5.0	"	"	"	"	"	"
Dieldrin	ND	5.0	"	"	"	"	"	"
Endrin	ND	5.0	"	"	"	"	"	"
4,4'-DDD	ND	5.0	"	"	"	"	"	"
Endosulfan II	ND	5.0	"	"	"	"	"	"
4,4'-DDT	ND	5.0	"	"	"	"	"	"
Endrin aldehyde	ND	5.0	"	"	"	"	"	"
Endosulfan sulfate	ND	5.0	"	"	"	"	"	"
Methoxychlor	ND	10	"	"	"	"	"	"
Endrin ketone	ND	5.0	"	"	"	"	"	"
Toxaphene	ND	200	"	"	"	"	"	"

Surrogate: Tetrachloro-meta-xylene	29.8 %	35-140	"	"	"	"	"	S-GC
Surrogate: Decachlorobiphenyl	39.4 %	35-140	"	"	"	"	"	

SunStar Laboratories, Inc.

The results in this report apply to the samples analyzed in accordance with the chain of custody document. This analytical report must be reproduced in its entirety.

Mike Jaroudi, Project Manager Assistant

EEI -- Carlsbad
2195 Faraday Ave., Ste K
Carlsbad CA, 92008

Project: IPF/San Marcos
Project Number: IPF-72446.2
Project Manager: Brian Brennan

Reported:
07/06/17 13:27

SB6- 0.5'
T171701-11 (Soil)

Analyte	Result	Reporting Limit	Units	Dilution	Batch	Prepared	Analyzed	Method	Notes
---------	--------	--------------------	-------	----------	-------	----------	----------	--------	-------

SunStar Laboratories, Inc.

Metals by EPA 6010B

Arsenic	ND	5.0	mg/kg	1	7062929	06/29/17	06/30/17	EPA 6010B
Lead	21	3.0	"	"	"	"	"	"

Organochlorine Pesticides by EPA Method 8081A

alpha-BHC	ND	5.0	ug/kg	1	7062928	06/29/17	06/30/17	EPA 8081A
gamma-BHC (Lindane)	ND	5.0	"	"	"	"	"	"
beta-BHC	ND	5.0	"	"	"	"	"	"
delta-BHC	ND	5.0	"	"	"	"	"	"
Heptachlor	ND	5.0	"	"	"	"	"	"
Aldrin	ND	5.0	"	"	"	"	"	"
Heptachlor epoxide	ND	5.0	"	"	"	"	"	"
gamma-Chlordane	ND	5.0	"	"	"	"	"	"
alpha-Chlordane	ND	5.0	"	"	"	"	"	"
Endosulfan I	ND	5.0	"	"	"	"	"	"
4,4'-DDE	ND	5.0	"	"	"	"	"	"
Dieldrin	ND	5.0	"	"	"	"	"	"
Endrin	ND	5.0	"	"	"	"	"	"
4,4'-DDD	ND	5.0	"	"	"	"	"	"
Endosulfan II	ND	5.0	"	"	"	"	"	"
4,4'-DDT	ND	5.0	"	"	"	"	"	"
Endrin aldehyde	ND	5.0	"	"	"	"	"	"
Endosulfan sulfate	ND	5.0	"	"	"	"	"	"
Methoxychlor	ND	10	"	"	"	"	"	"
Endrin ketone	ND	5.0	"	"	"	"	"	"
Toxaphene	ND	200	"	"	"	"	"	"

Surrogate: Tetrachloro-meta-xylene	75.9 %	35-140	"	"	"	"
Surrogate: Decachlorobiphenyl	87.5 %	35-140	"	"	"	"

SunStar Laboratories, Inc.



The results in this report apply to the samples analyzed in accordance with the chain of custody document. This analytical report must be reproduced in its entirety.

Mike Jaroudi, Project Manager Assistant



25712 Commercentre Drive
Lake Forest, California 92630
949.297.5020 Phone
949.297.5027 Fax

EEI -- Carlsbad
2195 Faraday Ave., Ste K
Carlsbad CA, 92008

Project: IPF/San Marcos
Project Number: IPF-72446.2
Project Manager: Brian Brennan

Reported:
07/06/17 13:27

SB7- 0.5
T171701-13 (Soil)

Analyte	Result	Reporting Limit	Units	Dilution	Batch	Prepared	Analyzed	Method	Notes
---------	--------	-----------------	-------	----------	-------	----------	----------	--------	-------

SunStar Laboratories, Inc.

Metals by EPA 6010B

Arsenic	ND	5.0	mg/kg	1	7062929	06/29/17	06/30/17	EPA 6010B	
Lead	ND	3.0	"	"	"	"	"	"	

Organochlorine Pesticides by EPA Method 8081A

alpha-BHC	ND	5.0	ug/kg	1	7062928	06/29/17	06/30/17	EPA 8081A	
gamma-BHC (Lindane)	ND	5.0	"	"	"	"	"	"	
beta-BHC	ND	5.0	"	"	"	"	"	"	
delta-BHC	ND	5.0	"	"	"	"	"	"	
Heptachlor	ND	5.0	"	"	"	"	"	"	
Aldrin	ND	5.0	"	"	"	"	"	"	
Heptachlor epoxide	ND	5.0	"	"	"	"	"	"	
gamma-Chlordane	ND	5.0	"	"	"	"	"	"	
alpha-Chlordane	ND	5.0	"	"	"	"	"	"	
Endosulfan I	ND	5.0	"	"	"	"	"	"	
4,4'-DDE	ND	5.0	"	"	"	"	"	"	
Dieldrin	ND	5.0	"	"	"	"	"	"	
Endrin	ND	5.0	"	"	"	"	"	"	
4,4'-DDD	ND	5.0	"	"	"	"	"	"	
Endosulfan II	ND	5.0	"	"	"	"	"	"	
4,4'-DDT	ND	5.0	"	"	"	"	"	"	
Endrin aldehyde	ND	5.0	"	"	"	"	"	"	
Endosulfan sulfate	ND	5.0	"	"	"	"	"	"	
Methoxychlor	ND	10	"	"	"	"	"	"	
Endrin ketone	ND	5.0	"	"	"	"	"	"	
Toxaphene	ND	200	"	"	"	"	"	"	
Surrogate: Tetrachloro-meta-xylene		84.8 %	35-140		"	"	"	"	
Surrogate: Decachlorobiphenyl		97.7 %	35-140		"	"	"	"	

SunStar Laboratories, Inc.

The results in this report apply to the samples analyzed in accordance with the chain of custody document. This analytical report must be reproduced in its entirety.

Mike Jaroudi, Project Manager Assistant



25712 Commercentre Drive
Lake Forest, California 92630
949.297.5020 Phone
949.297.5027 Fax

EEI -- Carlsbad
2195 Faraday Ave., Ste K
Carlsbad CA, 92008

Project: IPF/San Marcos
Project Number: IPF-72446.2
Project Manager: Brian Brennan

Reported:
07/06/17 13:27

SB8- 0.5'
T171701-15 (Soil)

Analyte	Result	Reporting Limit	Units	Dilution	Batch	Prepared	Analyzed	Method	Notes
---------	--------	-----------------	-------	----------	-------	----------	----------	--------	-------

SunStar Laboratories, Inc.

Metals by EPA 6010B

Arsenic	ND	5.0	mg/kg	1	7062929	06/29/17	06/30/17	EPA 6010B
Lead	16	3.0	"	"	"	"	"	"

Organochlorine Pesticides by EPA Method 8081A

alpha-BHC	ND	5.0	ug/kg	1	7062928	06/29/17	06/30/17	EPA 8081A
gamma-BHC (Lindane)	ND	5.0	"	"	"	"	"	"
beta-BHC	ND	5.0	"	"	"	"	"	"
delta-BHC	ND	5.0	"	"	"	"	"	"
Heptachlor	ND	5.0	"	"	"	"	"	"
Aldrin	ND	5.0	"	"	"	"	"	"
Heptachlor epoxide	ND	5.0	"	"	"	"	"	"
gamma-Chlordane	ND	5.0	"	"	"	"	"	"
alpha-Chlordane	ND	5.0	"	"	"	"	"	"
Endosulfan I	ND	5.0	"	"	"	"	"	"
4,4'-DDE	ND	5.0	"	"	"	"	"	"
Dieldrin	ND	5.0	"	"	"	"	"	"
Endrin	ND	5.0	"	"	"	"	"	"
4,4'-DDD	ND	5.0	"	"	"	"	"	"
Endosulfan II	ND	5.0	"	"	"	"	"	"
4,4'-DDT	ND	5.0	"	"	"	"	"	"
Endrin aldehyde	ND	5.0	"	"	"	"	"	"
Endosulfan sulfate	ND	5.0	"	"	"	"	"	"
Methoxychlor	ND	10	"	"	"	"	"	"
Endrin ketone	ND	5.0	"	"	"	"	"	"
Toxaphene	ND	200	"	"	"	"	"	"

Surrogate: Tetrachloro-meta-xylene	82.9 %	35-140	"	"	"	"
Surrogate: Decachlorobiphenyl	99.6 %	35-140	"	"	"	"

SunStar Laboratories, Inc.

The results in this report apply to the samples analyzed in accordance with the chain of custody document. This analytical report must be reproduced in its entirety.

Mike Jaroudi, Project Manager Assistant

EEI -- Carlsbad
2195 Faraday Ave., Ste K
Carlsbad CA, 92008

Project: IPF/San Marcos
Project Number: IPF-72446.2
Project Manager: Brian Brennan

Reported:
07/06/17 13:27

SB9- 0.5'
T171701-17 (Soil)

Analyte	Result	Reporting Limit	Units	Dilution	Batch	Prepared	Analyzed	Method	Notes
---------	--------	--------------------	-------	----------	-------	----------	----------	--------	-------

SunStar Laboratories, Inc.

Metals by EPA 6010B

Arsenic	ND	5.0	mg/kg	1	7062929	06/29/17	06/30/17	EPA 6010B	
Lead	ND	3.0	"	"	"	"	"	"	

Organochlorine Pesticides by EPA Method 8081A

alpha-BHC	ND	5.0	ug/kg	1	7062928	06/29/17	06/30/17	EPA 8081A	
gamma-BHC (Lindane)	ND	5.0	"	"	"	"	"	"	
beta-BHC	ND	5.0	"	"	"	"	"	"	
delta-BHC	ND	5.0	"	"	"	"	"	"	
Heptachlor	ND	5.0	"	"	"	"	"	"	
Aldrin	ND	5.0	"	"	"	"	"	"	
Heptachlor epoxide	ND	5.0	"	"	"	"	"	"	
gamma-Chlordane	ND	5.0	"	"	"	"	"	"	
alpha-Chlordane	ND	5.0	"	"	"	"	"	"	
Endosulfan I	ND	5.0	"	"	"	"	"	"	
4,4'-DDE	ND	5.0	"	"	"	"	"	"	
Dieldrin	ND	5.0	"	"	"	"	"	"	
Endrin	ND	5.0	"	"	"	"	"	"	
4,4'-DDD	ND	5.0	"	"	"	"	"	"	
Endosulfan II	ND	5.0	"	"	"	"	"	"	
4,4'-DDT	ND	5.0	"	"	"	"	"	"	
Endrin aldehyde	ND	5.0	"	"	"	"	"	"	
Endosulfan sulfate	ND	5.0	"	"	"	"	"	"	
Methoxychlor	ND	10	"	"	"	"	"	"	
Endrin ketone	ND	5.0	"	"	"	"	"	"	
Toxaphene	ND	200	"	"	"	"	"	"	
Surrogate: Tetrachloro-meta-xylene		84.9 %	35-140		"	"	"	"	
Surrogate: Decachlorobiphenyl		98.7 %	35-140		"	"	"	"	

SunStar Laboratories, Inc.



The results in this report apply to the samples analyzed in accordance with the chain of custody document. This analytical report must be reproduced in its entirety.

Mike Jaroudi, Project Manager Assistant



25712 Commercentre Drive
Lake Forest, California 92630
949.297.5020 Phone
949.297.5027 Fax

EEI -- Carlsbad
2195 Faraday Ave., Ste K
Carlsbad CA, 92008

Project: IPF/San Marcos
Project Number: IPF-72446.2
Project Manager: Brian Brennan

Reported:
07/06/17 13:27

SB10- 0.5'
T171701-19 (Soil)

Analyte	Result	Reporting Limit	Units	Dilution	Batch	Prepared	Analyzed	Method	Notes
---------	--------	-----------------	-------	----------	-------	----------	----------	--------	-------

SunStar Laboratories, Inc.

Metals by EPA 6010B

Arsenic	ND	5.0	mg/kg	1	7062929	06/29/17	06/30/17	EPA 6010B
Lead	17	3.0	"	"	"	"	"	"

Organochlorine Pesticides by EPA Method 8081A

alpha-BHC	ND	5.0	ug/kg	1	7062928	06/29/17	06/30/17	EPA 8081A
gamma-BHC (Lindane)	ND	5.0	"	"	"	"	"	"
beta-BHC	ND	5.0	"	"	"	"	"	"
delta-BHC	ND	5.0	"	"	"	"	"	"
Heptachlor	ND	5.0	"	"	"	"	"	"
Aldrin	ND	5.0	"	"	"	"	"	"
Heptachlor epoxide	ND	5.0	"	"	"	"	"	"
gamma-Chlordane	ND	5.0	"	"	"	"	"	"
alpha-Chlordane	ND	5.0	"	"	"	"	"	"
Endosulfan I	ND	5.0	"	"	"	"	"	"
4,4'-DDE	ND	5.0	"	"	"	"	"	"
Dieldrin	ND	5.0	"	"	"	"	"	"
Endrin	ND	5.0	"	"	"	"	"	"
4,4'-DDD	ND	5.0	"	"	"	"	"	"
Endosulfan II	ND	5.0	"	"	"	"	"	"
4,4'-DDT	ND	5.0	"	"	"	"	"	"
Endrin aldehyde	ND	5.0	"	"	"	"	"	"
Endosulfan sulfate	ND	5.0	"	"	"	"	"	"
Methoxychlor	ND	10	"	"	"	"	"	"
Endrin ketone	ND	5.0	"	"	"	"	"	"
Toxaphene	ND	200	"	"	"	"	"	"

Surrogate: Tetrachloro-meta-xylene	79.4 %	35-140	"	"	"	"
Surrogate: Decachlorobiphenyl	91.4 %	35-140	"	"	"	"

SunStar Laboratories, Inc.

The results in this report apply to the samples analyzed in accordance with the chain of custody document. This analytical report must be reproduced in its entirety.

Mike Jaroudi, Project Manager Assistant



25712 Commercentre Drive
Lake Forest, California 92630
949.297.5020 Phone
949.297.5027 Fax

EEI -- Carlsbad
2195 Faraday Ave., Ste K
Carlsbad CA, 92008

Project: IPF/San Marcos
Project Number: IPF-72446.2
Project Manager: Brian Brennan

Reported:
07/06/17 13:27

Metals by EPA 6010B - Quality Control

SunStar Laboratories, Inc.

Analyte	Result	Reporting Limit	Units	Spike Level	Source Result	%REC	%REC Limits	RPD	RPD Limit	Notes
---------	--------	--------------------	-------	----------------	------------------	------	----------------	-----	--------------	-------

Batch 7062929 - EPA 3051

Blank (7062929-BLK1)

Prepared: 06/29/17 Analyzed: 06/30/17

Arsenic	ND	5.0	mg/kg							
Lead	ND	3.0	"							

LCS (7062929-BS1)

Prepared: 06/29/17 Analyzed: 06/30/17

Arsenic	110	5.0	mg/kg	100		110	75-125			
Lead	112	3.0	"	100		112	75-125			

Matrix Spike (7062929-MS1)

Source: T171701-01

Prepared: 06/29/17 Analyzed: 06/30/17

Arsenic	82.1	5.0	mg/kg	97.1	0.287	84.2	75-125			
Lead	97.3	3.0	"	97.1	13.8	86.0	75-125			

Matrix Spike Dup (7062929-MSD1)

Source: T171701-01

Prepared: 06/29/17 Analyzed: 06/30/17

Arsenic	81.0	4.5	mg/kg	90.9	0.287	88.8	75-125	1.28	20	
Lead	98.3	2.7	"	90.9	13.8	92.9	75-125	0.991	20	

SunStar Laboratories, Inc.

The results in this report apply to the samples analyzed in accordance with the chain of custody document. This analytical report must be reproduced in its entirety.

Mike Jaroudi, Project Manager Assistant



25712 Commercentre Drive
Lake Forest, California 92630
949.297.5020 Phone
949.297.5027 Fax

EEI -- Carlsbad
2195 Faraday Ave., Ste K
Carlsbad CA, 92008

Project: IPF/San Marcos
Project Number: IPF-72446.2
Project Manager: Brian Brennan

Reported:
07/06/17 13:27

Organochlorine Pesticides by EPA Method 8081A - Quality Control

SunStar Laboratories, Inc.

Analyte	Result	Reporting Limit	Units	Spike Level	Source Result	%REC	%REC Limits	RPD	RPD Limit	Notes
---------	--------	-----------------	-------	-------------	---------------	------	-------------	-----	-----------	-------

Batch 7062928 - EPA 3550 ECD/GCMS

Blank (7062928-BLK1)

Prepared: 06/29/17 Analyzed: 06/30/17

alpha-BHC	ND	5.0	ug/kg							
gamma-BHC (Lindane)	ND	5.0	"							
beta-BHC	ND	5.0	"							
delta-BHC	ND	5.0	"							
Heptachlor	ND	5.0	"							
Aldrin	ND	5.0	"							
Heptachlor epoxide	ND	5.0	"							
gamma-Chlordane	ND	5.0	"							
alpha-Chlordane	ND	5.0	"							
Endosulfan I	ND	5.0	"							
4,4'-DDE	ND	5.0	"							
Dieldrin	ND	5.0	"							
Endrin	ND	5.0	"							
4,4'-DDD	ND	5.0	"							
Endosulfan II	ND	5.0	"							
4,4'-DDT	ND	5.0	"							
Endrin aldehyde	ND	5.0	"							
Endosulfan sulfate	ND	5.0	"							
Methoxychlor	ND	10	"							
Endrin ketone	ND	5.0	"							
Toxaphene	ND	200	"							
Surrogate: Tetrachloro-meta-xylene	7.58		"	9.90		76.5	35-140			
Surrogate: Decachlorobiphenyl	8.45		"	9.90		85.4	35-140			

LCS (7062928-BS1)

Prepared: 06/29/17 Analyzed: 06/30/17

gamma-BHC (Lindane)	31.6	5.0	ug/kg	40.8		77.5	40-120			
Heptachlor	32.0	5.0	"	40.8		78.3	40-120			
Aldrin	31.6	5.0	"	40.8		77.3	40-120			
Dieldrin	39.4	5.0	"	40.8		96.4	40-120			
Endrin	32.0	5.0	"	40.8		78.4	40-120			
4,4'-DDT	29.3	5.0	"	40.8		71.7	33-147			
Surrogate: Tetrachloro-meta-xylene	8.24		"	10.2		80.8	35-140			
Surrogate: Decachlorobiphenyl	9.27		"	10.2		90.8	35-140			

SunStar Laboratories, Inc.

The results in this report apply to the samples analyzed in accordance with the chain of custody document. This analytical report must be reproduced in its entirety.

Mike Jaroudi, Project Manager Assistant



25712 Commercentre Drive
Lake Forest, California 92630
949.297.5020 Phone
949.297.5027 Fax

EEI -- Carlsbad
2195 Faraday Ave., Ste K
Carlsbad CA, 92008

Project: IPF/San Marcos
Project Number: IPF-72446.2
Project Manager: Brian Brennan

Reported:
07/06/17 13:27

Organochlorine Pesticides by EPA Method 8081A - Quality Control

SunStar Laboratories, Inc.

Analyte	Result	Reporting Limit	Units	Spike Level	Source Result	%REC	%REC Limits	RPD	RPD Limit	Notes
---------	--------	-----------------	-------	-------------	---------------	------	-------------	-----	-----------	-------

Batch 7062928 - EPA 3550 ECD/GCMS

Matrix Spike (7062928-MS1)		Source: T171701-01			Prepared: 06/29/17 Analyzed: 06/30/17	
gamma-BHC (Lindane)	29.5	5.0	ug/kg	40.4	ND	73.0 30-120
Heptachlor	32.6	5.0	"	40.4	ND	80.6 30-120
Aldrin	31.0	5.0	"	40.4	ND	76.7 30-120
Dieldrin	37.8	5.0	"	40.4	ND	93.6 30-120
Endrin	32.4	5.0	"	40.4	ND	80.3 30-120
4,4'-DDT	34.8	5.0	"	40.4	ND	86.2 30-120
Surrogate: Tetrachloro-meta-xylene	7.87		"	10.1		78.0 35-140
Surrogate: Decachlorobiphenyl	8.46		"	10.1		83.7 35-140

Matrix Spike Dup (7062928-MSD1)		Source: T171701-01			Prepared: 06/29/17 Analyzed: 06/30/17	
gamma-BHC (Lindane)	26.6	5.0	ug/kg	40.0	ND	66.5 30-120 9.23 30
Heptachlor	32.1	5.0	"	40.0	ND	80.3 30-120 0.492 30
Aldrin	29.6	5.0	"	40.0	ND	73.9 30-120 3.70 30
Dieldrin	36.2	5.0	"	40.0	ND	90.4 30-120 3.45 30
Endrin	31.3	5.0	"	40.0	ND	78.4 30-120 2.41 30
4,4'-DDT	29.1	5.0	"	40.0	ND	72.8 30-120 16.8 30
Surrogate: Tetrachloro-meta-xylene	7.71		"	10.0		77.1 35-140
Surrogate: Decachlorobiphenyl	8.00		"	10.0		80.0 35-140

SunStar Laboratories, Inc.

The results in this report apply to the samples analyzed in accordance with the chain of custody document. This analytical report must be reproduced in its entirety.

Mike Jaroudi, Project Manager Assistant



25712 Commercentre Drive
Lake Forest, California 92630
949.297.5020 Phone
949.297.5027 Fax

EEI -- Carlsbad
2195 Faraday Ave., Ste K
Carlsbad CA, 92008

Project: IPF/San Marcos
Project Number: IPF-72446.2
Project Manager: Brian Brennan

Reported:
07/06/17 13:27

Notes and Definitions

S-GC Surrogate recovery outside of established control limits. The data was accepted based on valid recovery of the remaining surrogate(s).

DET Analyte DETECTED

ND Analyte NOT DETECTED at or above the reporting limit

NR Not Reported

dry Sample results reported on a dry weight basis

RPD Relative Percent Difference

SunStar Laboratories, Inc.

The results in this report apply to the samples analyzed in accordance with the chain of custody document. This analytical report must be reproduced in its entirety.

Mike Jaroudi, Project Manager Assistant



Chain of Custody Record

SunStar
Laboratories, Inc.
PROVIDING QUALITY ANALYTICAL SERVICES NATIONWIDE
25712 Commerce Drive, Lake Forest, CA 92630
949-297-5020

Client: EEI
Address: 2195 Faraday Ave, Suite K, Carlsbad CA 92008
Phone: (760) 431-3747 Fax: (760) 431-3748
Project Manager: Brian Brennan

Date: 6/28/17 Page: 1 Of 2
Project Name: IPF/San Marcos
Collector: P.E. Client Project #: IPF-72446.2
Batch #: 7171701 EDF #: _____

Sample ID	Date Sampled	Time	Sample Type	Container Type	8260	8260 + OXY	8260 BTEX, OXY only	8270	8021 BTEX	8015M (gasoline)	8015M (diesel)	8015M Ext./Carbon Chain	6010/7000 Title 22 Metals	6020 ICP-MS Metals	Total (As) + (Ps) only (OCPS) 8081A	Laboratory ID #	Comments/Preservative	Total # of containers
SB1 - 0.5'	6/28/17	0715	Soil	4-02											X	01	HOLD	1
SB1 - 2'		0724													X	02		1
SB2 - 0.5'		0738													X	03		1
SB2 - 2'		0749													X	04	HOLD	1
SB3 - 0.5'		0803													X	05		1
SB3 - 2'		0813													X	06	HOLD	1
SB4 - 0.5'		0833													X	07		1
SB4 - 2'		0840													X	08	HOLD	1
SB5 - 0.5'		0853													X	09		1
SB5 - 2'		0913													X	10	HOLD	1
SB6 - 0.5'		0924													X	11		1
SB6 - 2'		0930													X	12	HOLD	1
SB7 - 0.5'		1003													X	13		1
SB7 - 2'		1013													X	14	HOLD	1
SB8 - 0.5'		1024													X	15		1
Relinquished by: (signature) <u>[Signature]</u>	Date / Time <u>6/28/17 1500</u>	Received by: (signature) <u>[Signature]</u>	Date / Time <u>6/29/17 15:00 9:50</u>	Chain of Custody seals Y/N <u>Y</u>	Seals intact? Y/N <u>Y</u>	Received good condition/cold	Turn around time: <u>NORMAL</u>	Notes <u>merkey @ ecitiger.com</u> <u>brennan @ ecitiger.com</u>										
Relinquished by: (signature) <u>[Signature]</u>	Date / Time <u>6/29/17 11:22</u>	Received by: (signature) <u>[Signature]</u>	Date / Time <u>6-29-17 11:22</u>															
Relinquished by: (signature)	Date / Time	Received by: (signature)	Date / Time															

COC 162807



Chain of Custody Record

PROVIDING QUALITY ANALYTICAL SERVICES NATIONWIDE
25712 Commerce Drive, Lake Forest, CA 92630
949-297-5020

Client: EET
Address: 2195 Faraday Ave, Suite K, Capistrano CA
Phone: (760) 431-3747 Fax: (760) 431-3748
Project Manager: Brian Brennan

Date: (6/28/17) Page: 2 of 2
Project Name: IPF ~~San Marcos~~ / San Marcos
Collector: D.E. Client Project #: IPF-72446.2
Batch #: T171701 EDF #: _____

Sample ID	Date Sampled	Time	Sample Type	Container Type	8260	8260 + OXY	8260 BTEX, OXY only	8270	8021 BTEX	8015M (gasoline)	8015M (diesel)	8015M Ext./Carbon Chain	6010/7000 Title 22 Metals	6020 ICP-MS Metals	Total (As) + (Pb) only	OCPs (8081A)	Laboratory ID #	Comments/Preservative	Total # of containers
SB8-2'	(6/28/17)	1034	SOIL	4-oz											X	X	16	HOLD	1
SB9-0.5'		1144													X	X	17		1
SB9-2'		1153													X	X	18	HOLD	1
SB10-0.5'		1213													X	X	19		1
SB10-2'		1224													X	X	20	HOLD	1
Relinquished by: (signature)	Date / Time		Received by: (signature)	Date / Time	Total # of containers										Chain of Custody seals Y/N/A				
Relinquished by: (signature)	Date / Time		Received by: (signature)	Date / Time	Seals intact? Y/N/A										Received good condition/cold				
Relinquished by: (signature)	Date / Time		Received by: (signature)	Date / Time	Turn around time: <u>NORMAL</u>										Notes				

COC 162806



SAMPLE RECEIVING REVIEW SHEET

Batch/Work Order #: 7171701

Client Name: EEL Project: EDP / SAN MARCOS

Delivered by: ☐ Client ☒ SunStar Courier ☐ GSO ☐ FedEx ☐ Other

If Courier, Received by: JOEY Date/Time Courier Received: 6/29/17 9:50

Lab Received by: BRIAN Date/Time Lab Received: 6/29/17 11:22

Total number of coolers received: 0

Temperature: Cooler #1	3.9 °C +/- the CF (- 0.2°C) = 3.7	°C corrected temperature
Temperature: Cooler #2	°C +/- the CF (- 0.2°C) =	°C corrected temperature
Temperature: Cooler #3	°C +/- the CF (- 0.2°C) =	°C corrected temperature
Temperature criteria = ≤ 6°C (no frozen containers)		Within criteria? <input checked="" type="checkbox"/> Yes <input type="checkbox"/> No
If NO:		
Samples received on ice?	<input type="checkbox"/> Yes	<input type="checkbox"/> No → Complete Non-Conformance Sheet
If on ice, samples received same day collected?	<input type="checkbox"/> Yes → Acceptable	<input type="checkbox"/> No → Complete Non-Conformance Sheet

Custody seals intact on cooler/sample ☐ Yes ☐ No* ☒ N/A

Sample containers intact ☒ Yes ☐ No*

Sample labels match Chain of Custody IDs ☒ Yes ☐ No*

Total number of containers received match COC ☒ Yes ☐ No*

Proper containers received for analyses requested on COC ☒ Yes ☐ No*

Proper preservative indicated on COC/containers for analyses requested ☐ Yes ☐ No* ☒ N/A

Complete shipment received in good condition with correct temperatures, containers, labels, volumes preservatives and within method specified holding times ☒ Yes ☐ No*

* Complete Non-Conformance Receiving Sheet if checked Cooler/Sample Review - Initials and date: BC 6/29/17

Comments:

WORK ORDER

T171701

Client: EEI -- Carlsbad
Project: IPF/San Marcos

Project Manager: Mike Jaroudi
Project Number: IPF-72446.2

Report To:

EEI -- Carlsbad
Brian Brennan
2195 Faraday Ave., Ste K
Carlsbad, CA 92008

Date Due: 07/07/17 17:00 (5 day TAT)

Received By: Brian Charon

Date Received: 06/29/17 11:22

Logged In By: Brian Charon

Date Logged In: 06/29/17 11:23

Samples Received at: 3.7°C

Custody Seals No Received On Ice Yes

Containers Intact Yes

COC/Labels Agree Yes

Preservation Confir No

Analysis	Due	TAT	Expires	Comments
----------	-----	-----	---------	----------

T171701-01 SB1 -0.5' [Soil] Sampled 06/28/17 07:15 (GMT-08:00) Pacific Time (US &

6010 Individual Metals	07/07/17 15:00	5	12/25/17 07:15	As & Pb only
8081 Pesticides	07/07/17 15:00	5	07/12/17 07:15	

T171701-02 SB1- 2' [Soil] Sampled 06/28/17 07:24 (GMT-08:00) Pacific Time HOLD (US & [NO ANALYSES]

T171701-03 SB2- 0.5' [Soil] Sampled 06/28/17 07:38 (GMT-08:00) Pacific Time (US &

6010 Individual Metals	07/07/17 15:00	5	12/25/17 07:38	As & Pb only
8081 Pesticides	07/07/17 15:00	5	07/12/17 07:38	

T171701-04 SB2- 2' [Soil] Sampled 06/28/17 07:49 (GMT-08:00) Pacific Time HOLD (US & [NO ANALYSES]

T171701-05 SB3- 0.5' [Soil] Sampled 06/28/17 08:03 (GMT-08:00) Pacific Time (US &

6010 Individual Metals	07/07/17 15:00	5	12/25/17 08:03	As & Pb only
8081 Pesticides	07/07/17 15:00	5	07/12/17 08:03	

T171701-06 SB3- 2' [Soil] Sampled 06/28/17 08:13 (GMT-08:00) Pacific Time HOLD (US & [NO ANALYSES]

WORK ORDER

T171701

Client: EEI -- Carlsbad
Project: IPF/San Marcos

Project Manager: Mike Jaroudi
Project Number: IPF-72446.2

Analysis	Due	TAT	Expires	Comments
T171701-07 SB4- 0.5' [Soil] Sampled 06/28/17 08:33 (GMT-08:00) Pacific Time				
(US &				
6010 Individual Metals	07/07/17 15:00	5	12/25/17 08:33	As & Pb only
8081 Pesticides	07/07/17 15:00	5	07/12/17 08:33	
T171701-08 SB4- 2' [Soil] Sampled 06/28/17 08:40 (GMT-08:00) Pacific Time				
(US &				
[NO ANALYSES]				
T171701-09 SB5- 0.5' [Soil] Sampled 06/28/17 08:53 (GMT-08:00) Pacific Time				
(US &				
6010 Individual Metals	07/07/17 15:00	5	12/25/17 08:53	As & Pb only
8081 Pesticides	07/07/17 15:00	5	07/12/17 08:53	
T171701-10 SB5- 2' [Soil] Sampled 06/28/17 09:13 (GMT-08:00) Pacific Time				
(US &				
[NO ANALYSES]				
T171701-11 SB6- 0.5' [Soil] Sampled 06/28/17 09:24 (GMT-08:00) Pacific Time				
(US &				
6010 Individual Metals	07/07/17 15:00	5	12/25/17 09:24	As & Pb only
8081 Pesticides	07/07/17 15:00	5	07/12/17 09:24	
T171701-12 SB6- 2' [Soil] Sampled 06/28/17 09:30 (GMT-08:00) Pacific Time				
(US &				
[NO ANALYSES]				
T171701-13 SB7- 0.5 [Soil] Sampled 06/28/17 10:03 (GMT-08:00) Pacific Time				
(US &				
6010 Individual Metals	07/07/17 15:00	5	12/25/17 10:03	As & Pb only
8081 Pesticides	07/07/17 15:00	5	07/12/17 10:03	
T171701-14 SB7- 2' [Soil] Sampled 06/28/17 10:13 (GMT-08:00) Pacific Time				
(US &				
[NO ANALYSES]				
T171701-15 SB8- 0.5' [Soil] Sampled 06/28/17 10:24 (GMT-08:00) Pacific Time				
(US &				
6010 Individual Metals	07/07/17 15:00	5	12/25/17 10:24	As & Pb only
8081 Pesticides	07/07/17 15:00	5	07/12/17 10:24	

WORK ORDER

T171701

Client: EEI -- Carlsbad
Project: IPF/San Marcos

Project Manager: Mike Jaroudi
Project Number: IPF-72446.2

Analysis	Due	TAT	Expires	Comments
T171701-16 SB8- 2' [Soil] Sampled 06/28/17 10:34 (GMT-08:00) Pacific Time HOLD				
(US &				
[NO ANALYSES]				
T171701-17 SB9- 0.5' [Soil] Sampled 06/28/17 11:44 (GMT-08:00) Pacific Time				
(US &				
6010 Individual Metals	07/07/17 15:00	5	12/25/17 11:44	As & Pb only
8081 Pesticides	07/07/17 15:00	5	07/12/17 11:44	
T171701-18 SB9- 2' [Soil] Sampled 06/28/17 11:53 (GMT-08:00) Pacific Time HOLD				
(US &				
[NO ANALYSES]				
T171701-19 SB10- 0.5' [Soil] Sampled 06/28/17 12:13 (GMT-08:00) Pacific Time				
(US &				
6010 Individual Metals	07/07/17 15:00	5	12/25/17 12:13	As & Pb only
8081 Pesticides	07/07/17 15:00	5	07/12/17 12:13	
T171701-20 SB10- 2' [Soil] Sampled 06/28/17 12:24 (GMT-08:00) Pacific Time HOLD				
(US &				
[NO ANALYSES]				